

MANUSCRIPT DATA RECORD FORM

1. Manuscript Number:
2. SHPO Reference #:
3. Author: Adam Holven, MA and James Sexton, Ph. D.
4. Title: Wilton IV Wind Energy Center: A Class II Architectural Inventory In Burleigh County, North Dakota
5. Report Date: January 2013
6. Number of Pages: 88
7. Type: II
8. Acres: 22,706.9 acres
9. Legal Location(s):

County	Township	Range	Section
Burleigh	141N (Cromwell Township)	78W	1-3, 7, 18
Burleigh	141N (Crofte Township)	79W	1-18, 21-24
Burleigh	142N (Rock Hill Township)	77W	7, 18-19, 30-31
Burleigh	142N (Ghylin Township)	78W	14-17, 20-29, 34-36
Burleigh	142N (Ecklund Township)	79W	31-35

**Wilton IV Wind Energy Center:
A Class II Architectural Reconnaissance Survey
In Burleigh County, North Dakota**

DRAFT

Prepared for



January 2013

Prepared by



**1000 The American Road
Morris Plains, NJ 07950**

MANAGEMENT SUMMARY

Wilton Wind IV, LLC (Wilton IV), a subsidiary of NextEra Energy Resources, LLC (NextEra), is proposing to construct and operate the Wilton IV Wind Energy Center (the Project), an approximately 99 megawatt (MW) wind energy facility located approximately 7 miles southeast of Wilton in Burleigh County, North Dakota. The Project includes the construction of up to 62 General Electric (GE) 1.6 or 1.7 megawatt (MW) xle turbines in Crofte and Ghylin Townships and associated service roads, electrical collection system, and substation located in Crofte, Ecklund, and Ghylin Townships. The Project substation will be located in the northeast quarter of Section 20 in Ecklund Township adjacent to existing substations that collect power from nearby operating wind energy projects. The substation will connect to the existing Central Electric Power Cooperative transmission line via a 230 kV overhead tie line that spans approximately 240 feet (ft) over 279th Avenue NE to the Central Electric Power Cooperative transmission line. Existing operations and maintenance facilities will be used to support the Project. The Project will interconnect to the Western Area Power Administration's (Western) transmission system at its existing Hilken Switching Station via the Central Electric Power Cooperative transmission line.

Western's action to execute an interconnection agreement for the proposed Project requires review under Section 106 of the National Historic Preservation Act (NHPA) and the National Environmental Policy Act (NEPA). In compliance with the NHPA and NEPA, Western and the State Historical Society of North Dakota (SHSND) are considering how the proposed Project may affect cultural resources that are listed in or are potentially eligible for inclusion to the National Register of Historic Places (NRHP). The Project also requires a Certificate of Site Compatibility from the North Dakota Public Service Commission (PSC); therefore, the Project is subject to review by the SHSND under the North Dakota Century Code 55-02-07.

The portion of the Project in Crofte Township was previously evaluated as part of the Baldwin Wind Energy Center, which included 37 alternate turbines in Crofte Township. These turbines were not constructed as part of the Baldwin Wind Energy Center and some of these locations are currently proposed to be constructed as part of this Project. The current Project layout includes 33 turbines and 2 alternative turbine sites located in Crofte Township. The remaining 29 turbines are proposed to be located in Ghylin Township.

Tetra Tech's literature review identified one architectural investigation for the Project area, The Class II Architectural Reconnaissance Survey for the Baldwin Wind Energy Center. The Class II Architectural Reconnaissance Survey for the Baldwin Wind Energy

Center was conducted in 2010 and included the area within 1 mile of the proposed Baldwin turbine layout in Crofte Township. The survey evaluated historic structures over 45 years old or older. This survey did not include the current Project area located within Ghylin Township. Tetra Tech recommended that none of the 77 properties documented during survey were potentially eligible to the NRHP and a finding of No Historic Properties Affected was concurred with by the SHSND. Ten of these properties are located within the APE for the current Project. Included in this group were two previously-documented architectural properties 32BL654 (abandoned schoolhouse) and 32BL655 (abandoned farmstead) which had been documented during the Class III inventory of the Baldwin Wind Energy Center. The two architectural properties are not considered eligible for inclusion in the NRHP. Property 32BL654 is located within the Wilton IV APE.

The Class II Reconnaissance Survey for the current Project, covering the area within one mile of the nearest turbine that was not previously surveyed for Baldwin, examined 15 above ground resources including 13 farmsteads, one cemetery, and one former radio station. In addition, two previously unsurveyed farmsteads in the western section of the APE (the portion formerly surveyed for the Baldwin project) were also documented during this survey effort. In total, 17 properties were examined. Documentary research determined that only twelve of these properties were 45 years old or older. These twelve properties have been documented using North Dakota Cultural Resources Survey (NDCRS) Architectural Site Forms, included in Appendix A. It is Tetra Tech's recommendation that these properties are not eligible for inclusion in the NRHP. With respect to potential effects of the proposed Project on architectural properties in the study area Tetra Tech recommends a determination of **No Historic Properties Affected**.

TABLE OF CONTENTS

Section	Page
1.0 INTRODUCTION	1
1.1 PROJECT DESCRIPTION	1
1.2 PROJECT LOCATION AND AREA OF POTENTIAL EFFECTS (APE)	1
2.0 RESEARCH DESIGN	3
2.1 SHSND FILE SEARCH	3
2.2 PREVIOUS ARCHITECTURAL INVESTIGATIONS	3
2.3 METHODOLOGY AND FIELD WORK	5
3.0 FINDINGS	6
3.1 PROPERTIES PREVIOUSLY RECORDED WITHIN THE APE	7
3.2 PROPERTIES RECORDED BY TETRA TECH (2012) WITHIN THE APE	7
3.2.1 <i>Property C1</i>	8
3.2.2 <i>Property F1</i>	9
3.2.3 <i>Property F2</i>	16
3.2.4 <i>Property F4</i>	19
3.2.5 <i>Property F5</i>	25
3.2.6 <i>Property F6</i>	38
3.2.7 <i>Property F7</i>	41
3.2.8 <i>Property F8</i>	50
3.2.9 <i>Property F9</i>	56
3.2.10 <i>Property F10</i>	62
3.2.11 <i>Property F15</i>	69
3.2.12 <i>Property F16</i>	76
4.0 CONCLUSIONS	78
5.0 REFERENCES CITED	79

List of Figures

Figure 1. Area of Potential Effects for Historic Architecture

Figure 2a. Newly Recorded Properties within the APE for Historic Architecture

Figure 2b. Newly Recorded Properties within the APE for Historic Architecture

List of Tables

Table 1. Legal locations within the APE

Table 2. Previously recorded sites identified during SHSND files search

Table 3. Reviewed Historic Maps and Aerial Photographs

Table 4. Properties Identified During Fieldwork

List of Photographs

All photographs Adam Holven, Tetra Tech, September 20, 2012

Photograph 1. A view of the cemetery entrance from 132nd St NE. Photograph looking NW.	8
Photograph 2. A view of F1 from 279th Ave NE. Photograph looking NW.	9
Photograph 3. A view of F1 from the south along 279th Ave NE. Photograph looking NW.	9
Photograph 4. A view of F1 from the south along 279th Ave NE. Photograph looking N.	10
Photograph 5. A view of architectural feature 4 from the south along 279th Ave NE. Photograph looking N.	10
Photograph 6. A view of architectural feature 2 from the southeast along 279th Ave NE. Photograph looking NW.	11
Photograph 7. A view of architectural feature 3 from the south along 279th Ave NE. Photograph looking N.	11
Photograph 8. A view of architectural feature 5 and the corner of architectural feature 4 (at right) from the southwest along 279th Ave NE. Photograph looking NE.	12
Photograph 9. A view of architectural feature 6 from the south along 279th Ave NE. Photograph looking NW.	12
Photograph 10. A view of architectural feature 7 from the south along 279th Ave NE. Photograph looking NW.	13
Photograph 11. A view of architectural feature 8 (center) from 279th Ave NE. Photograph looking NW.	13
Photograph 12. A view of architectural feature 6 (right) and architectural feature 9 (left) from the south along 279th Ave NE. Photograph looking N.	14
Photograph 13. A view of architectural feature 9 from the south along 279th Ave NE. Photograph looking N.	14
Photograph 14. A view of architectural feature 1 from the southeast along 279th Ave NE. Photograph looking NW.	15
Photograph 15. A view of F2 from 184th St NE from north of the farmstead. Photograph looking S-SW.	16
Photograph 16. A view of F2 from 184th St NE. Photograph looking NNW.	16
Photograph 17. A view of architectural feature 1 (with features 2 and 4 in the background) from 184th St NE. Photograph looking SW.	17
Photograph 18. A view of architectural features 1, 4, and 2 (left to right) from 184th St NE. Photograph looking W.	17
Photograph 19. A view of architectural features 2, 3, and 4 (left to right) from 184th St NE. Photograph looking W.	18
Photograph 20. A view of F4 from 266th Ave NE from southeast of the farm. Photograph looking WNW.	19
Photograph 21. A view of architectural feature 1 from 266th Ave NE south of the farm. Photograph looking N.	19
Photograph 22. A view of architectural feature 2 from 266th Ave NE. Photograph looking NE.	20
Photograph 23. A view of architectural feature 2 from 171st St NE. Photograph looking SE.	20
Photograph 24. A view of (from left to right, beginning with the barn) architectural features 3, 6, 5, 4, and 7 from 266th Ave NE south of the farm. Photograph looking N.	21
Photograph 25. A view of architectural feature 5 from 266th Ave NE south of the farm. Photograph looking N.	21
Photograph 26. A view of architectural feature 6 (flanked by features 3 and 5) from 266th Ave NE south of the farm. Photograph looking N-NW.	22

Photograph 27. A view of architectural feature 3 from 266th Ave NE south of the farm. Photograph looking N.	22
Photograph 28. A view of architectural feature 3 from 171st St NE. Photograph looking E.	23
Photograph 29. A view of an architectural feature 4 from 266th Ave NE south of the farm. Photograph looking N-NE.	23
Photograph 30. A view of F5 from 240th Ave NE, west of F5. Photograph looking ENE.	25
Photograph 31. A view of F5 from 240th Ave NE and 171st NE. Photograph looking NW.	25
Photograph 32. A view of the east side of F5 from 240th Ave NE. Photograph looking NNW.	26
Photograph 33. A view of F5 from 240th Ave NE. Photograph looking N.	26
Photograph 34. A view of F5 from 240th Ave NE. Photograph looking NE.	27
Photograph 35. A view of the west side of F5 from 240th Ave NE. Photograph looking N.	27
Photograph 36. A view of the west side of F5 from 240th Ave NE. Photograph looking N.	28
Photograph 37. A view of architectural feature 1 from 240th Ave NE. Photograph looking NE.	28
Photograph 38. A view of architectural feature 1 from 240th Ave NE. Photograph looking N-NW.	29
Photograph 39. A view of architectural feature 2 from 240th Ave NE. Photograph looking N-NW.	29
Photograph 40. A view of architectural features 2 (barn) and 9 (mobile home) from 240th Ave NE. Photograph looking NW.	30
Photograph 41. A view of architectural feature 2 from 240th Ave NE. Photograph looking NNW.	30
Photograph 42. A view of architectural features 11, 10, 16, and 9 (left to right) from 240th Ave NE. Photograph looking NNW.	31
Photograph 43. A view (from left to right) of architectural features 11, 10, 16, and 9 from 240th Ave NE. Photograph looking NNW.	31
Photograph 44. A view of architectural feature 14 (left) and 11 from 240th Ave NE. Photograph looking NW.	32
Photograph 45. A view of architectural feature 3 from 240th Ave NE and 171st St NE. Photograph looking NW.	32
Photograph 46. A view of architectural feature 3 from 240th Ave NE and 171st St NE. Photograph looking NW.	33
Photograph 47. A view of architectural feature 4 from 240th Ave NE and 171st St NE. Photograph looking NW.	33
Photograph 48. A view of architectural features 7, 5, 6, and 15 (left to right) from 240th Ave NE and 171st St NE. Photograph looking NW.	34
Photograph 49. A view of architectural feature 15 from 240th Ave NE and 171st St NE. Photograph looking NW.	34
Photograph 50. A view of architectural feature 6 from 240th Ave NE and 171st St NE. Photograph looking NW.	35
Photograph 51. A view of architectural feature 7 from 240th Ave NE. Photograph looking N.	35
Photograph 52. A view of architectural feature 6 from 240th Ave NE. Photograph looking N-NE.	36
Photograph 53. A view of architectural feature 13 from 240th Ave NE. Photograph looking N-NW.	36
Photograph 54. A view of architectural feature 12 from 240th Ave NE. Photograph looking N-NW.	37
Photograph 55. A view of F6 from 266th Ave NE and 132nd St NE. Photograph looking SE.	38
Photograph 56. A view of F6 from 266th Ave NE. Photograph looking S.	38
Photograph 57. A view of F6 from 266th Ave NE. Photograph looking SSE.	39
Photograph 58. A view towards F6 from 266th Ave NE. Photograph looking SW.	39
Photograph 59. A view of architectural feature 1 from 266th Ave NE. Photograph looking S.	40
Photograph 60. A view of F7 from 158th St NE from north of the farm. Photograph looking SSE.	41
Photograph 61. A view of F7 from 158th St NE from north of the farm. Photograph looking SE.	41
Photograph 62. A view of F7 from 158th St NE from south of the farm. Photograph looking NNE.	42
Photograph 63. A view of the south side of the F7 from 158th St NE from south of the farm. Photograph looking NE.	42
Photograph 64. A view of architectural feature 7 from 158th St NE north of the farm. Photograph looking SE.	43

Photograph 65. A view of architectural features 1 (left) and 6 (right) from 158th St NE south of the farm. Photograph looking N-NE.	43
Photograph 66. A view of architectural feature 1 from 158th St NE west of the farm. Photograph looking NE.	44
Photograph 67. A view of architectural features 1 and 2 from 158th St NE west of the farm. Photograph looking E.	44
Photograph 68. A view (from left to right) of architectural features 6, 5, 8, and 2 from 158th St NE from south of the farm. Photograph looking NE.	45
Photograph 69. A view of the former residence from 158th St NE from south of the farm. Photograph looking NNE.	45
Photograph 70. A view of architectural feature 3 from 158th St NE south of the farm. Photograph looking NNE.	46
Photograph 71. A view of architectural feature 2 from 158th St NE south of the farm. Photograph looking NNE.	46
Photograph 72. A view of architectural feature 4 from 158th St NE from south of the farm. Photograph looking NNE.	47
Photograph 73. A view (from left to right) of architectural features 9, 8, and 4 from 158th St NE south of the farm. Photograph looking NNE.	47
Photograph 74. A view of architectural feature 8 from 158th St NE from south of the farm. Photograph looking NNE.	48
Photograph 75. A view of architectural feature 9 from 158th St NE from south of the farm. Photograph looking NNE.	48
Photograph 76. A view (from left to right) of architectural features 9, 8, and 10 from 158th St NE from west of the farm. Photograph looking E.	49
Photograph 77. A view of F8 from 158th St NE from north of the farm. Photograph looking SSE.	50
Photograph 78. A view of F8 from 158th St NE from north of the farm. Photograph looking NNE.	50
Photograph 79. A view of architectural feature 1 from 158th St NE from west of the farm. Photograph looking NE.	51
Photograph 80. A view of architectural feature 1 from 158th St NE from west of the farm. Photograph looking NE.	51
Photograph 81. A view of architectural features 4 and 5 (left and right) from 158th St NE from west of the farm. Photograph looking ENE.	52
Photograph 82. A view (from left to right) of architectural features 2 and 3 from 158th St NE from west of the farm. Photograph looking NE.	52
Photograph 83. A view of architectural feature 2 from 158th St NE from west of the farm. Photograph looking NE.	53
Photograph 84. A view of architectural feature 3 from 158th St NE from west of the farm. Photograph looking NE.	53
Photograph 85. A view of architectural feature 5 (left) and 6 (right) from 158th St NE west of the farm. Photograph looking E.	54
Photograph 86. A view of architectural feature 6 from 158th St NE from west of the farm. Photograph looking ESE.	54
Photograph 87. A view of F9 from 158th St NE from south of the farm. Photograph looking NW.	56
Photograph 88. A view of F9 from 158th St NE from northeast of the farm. Photograph looking SW. .	56
Photograph 89. A view of F9 from 158th St NE from east of the farm. Photograph looking NW.	57
Photograph 90. A view (from left to right) of architectural features 1, 2, and 3 from 158th St NE from northeast of the farm. Photograph looking SW.	57
Photograph 91. A view of architectural feature 4 from 158th ST NE from east of the farm. Photograph looking NW.	58
Photograph 92. A view of architectural feature 4 from 158th St NE from east of the farm. Photograph looking NW.	58

Photograph 93. A view of architectural feature 4 from 158th St NE from east of the farm. Photograph looking NW.	59
Photograph 94. A view of architectural feature 1 from 158th ST NE from east of the farm. Photograph looking W.	59
Photograph 95. A view of architectural feature 2 from 158th St NE, east of the farm. Photograph looking WNW.	60
Photograph 96. A view of architectural feature 3 from 158th St NE, southeast of the farm. Photograph looking NW.	60
Photograph 97. A view of architectural feature 3 from 158th ST NE, northeast of the farm. Photograph looking SW.	61
Photograph 98. A view looking toward F10 from 266th Ave NE and 132th St NE, southwest of the farm. Photograph looking NE.	62
Photograph 99. A view of F10 from 266th Ave NE southeast of the farm. Photograph looking NW.	62
Photograph 100. A view of F10 from 266th Ave NE from south of the farm. Photograph looking NNW.	63
Photograph 101. A view of architectural feature 2 from 266th Ave NE south of the farm. Photograph looking N.	63
Photograph 102. A view of architectural feature 2 from 266th Ave NE, south of the farm. Photograph looking NNW.	64
Photograph 103. A view of architectural features 1 (left) and 2 (right) from 266th Ave NE from south of the farm. Photograph looking NNW.	64
Photograph 104. A view of architectural features 1 (left) and 2 (right) from 266th Ave NE from south of the farm. Photograph looking NNW.	65
Photograph 105. A view of architectural feature 1 from 266th Ave NE from southwest of the farm. Photograph looking NW.	65
Photograph 106. A view of architectural feature 3 from 266th Ave NE from southwest of the farm. Photograph looking NW.	66
Photograph 107. A view of architectural feature 6 from 266th Ave NE from south of the farm. Photograph looking NNW.	66
Photograph 108. A view of architectural feature 4 from 266th Ave NE, south of the farm. Photograph looking N-NW.	67
Photograph 109. Detail of architectural feature 4 from 266th Ave NE, south of the farm. Photograph looking N-NW.	67
Photograph 110. A view of a portion of architectural feature 5 behind feature 4 from 266th Ave NE south of the farm. Photograph looking NNW.	68
Photograph 111. A view of F15 from 52th St NE. Photograph looking SW.	69
Photograph 112. A view of F15 from 240th Ave NE southwest of the site. Photograph looking NE.	69
Photograph 113. A view of F15 from 240th Ave NE southwest of the site. Photograph looking NE.	70
Photograph 114. A view of architectural feature 5 from 240th Ave NE south of the site. Photograph looking NE.	70
Photograph 115. A view of architectural features 5 (left) and 4 (right) from 240th Ave NE south of the site. Photograph looking N.	71
Photograph 116. A view of architectural feature 3 from 240th Ave NE south of the site. Photograph looking N.	71
Photograph 117. A view of architectural feature 2 from 240th Ave NE south of the site. Photograph looking N.	72
Photograph 118. A view of architectural feature 1 from 240th Ave NE southwest of the site. Photograph looking N-NE.	72
Photograph 119. A view of architectural feature 1 from 240th Ave NE southwest of the site. Photograph looking N-NE.	73
Photograph 120. A view of architectural feature 6 from 240th Ave NE southwest of the site. Photograph looking NE.	73

Photograph 121. A view of architectural feature 7. Photograph looking NW. 74
Photograph 122. A detail of architectural feature 7. Photograph looking NW. 75
Photograph 123. A view towards F16 from 26th St NE from west of the farm. Photograph looking E. . 76
Photograph 124. A view of F16 from 26th St NE from west of the farm. Photograph looking ENE. 76
**Photograph 125. A view of architectural feature 1 from 26th St NE from west of the farm. Photograph
looking E-NE. 77**

APPENDIX A NDCRS Architectural Site Forms
APPENDIX B Agency Communications

1.0 INTRODUCTION

This report presents the results of a Class II historical architecture reconnaissance survey undertaken for the proposed Wilton Wind IV Energy Center (the Project) located in Burleigh County, North Dakota, by Tetra Tech, Inc (Tetra Tech). The Project will interconnect to the Western Area Power Administration's (Western) transmission system at its existing Hilken Switching Station via the Central Electric Power Cooperative transmission line. Western's action to execute an interconnection agreement for the proposed Project requires review under Section 106 of the National Historic Preservation Act (NHPA) and the National Environmental Policy Act (NEPA). In compliance with the NHPA and NEPA, Western and the State Historical Society of North Dakota (SHSND) are considering how the proposed Project may affect cultural resources that are listed in or are potentially eligible for inclusion to the National Register of Historic Places (NRHP). The Project also requires a Certificate of Site Compatibility from the North Dakota Public Service Commission (PSC); therefore, the Project is subject to review by the SHSND under the North Dakota Century Code 55-02-07. The purpose of the survey was to identify and document all above ground cultural resources within the Project's Area of Potential Effects for Architecture (APE) style-dated as 45 years old or older in order to provide the State Historical Society of North Dakota (SHSND) with recommendations about the potential eligibility of these properties to the NRHP, and to provide information to the SHSND about potential direct and indirect effects of the Project on NRHP-listed and NRHP-eligible properties.

1.1 Project Description

Wilton Wind IV, LLC, a subsidiary of NextEra Energy Resources, proposes to build the Wilton IV Wind Energy Center (the Project) in Burleigh County, North Dakota. The proposed Project would consist of up to 62 GE 1.6 or 1.7 MW wind turbine generators, with a total nameplate capacity of approximately 99 MW. The Project Area encompasses approximately 24.6 square miles (15,752 acres) southeast of Wilton, North Dakota, and approximately 12 miles north of Bismarck. The Project Area is located immediately adjacent to three existing wind energy projects. The Project would also include associated access roads, electrical collection lines, a substation, two meteorological towers, and a 240-foot 230-kV overhead tie line across 279th Avenue NE.

1.2 Project Location and Area of Potential Effects (APE)

The Project is located in northern Burleigh County, North Dakota, to the east of the towns of Baldwin and Wilton. It consists of two distinct turbine fields 6 to 11 miles apart occupying adjoining ridges but separated from one another by the West Branch of Apple Creek. The southwestern turbine field will occupy a portion of Crofte Township, while the northeastern field will be in Ghylin Township (Figure 1). In consultation with the SHSND, the APE has been defined as the area located within one mile of any turbine; the APE

covers 54 sections in five townships (Table 1). As the western portion of the APE was previously surveyed for the Baldwin Wind Energy Center (Sexton 2010), the survey area for the present study comprised only those areas not previously surveyed. The effect of excluding the Baldwin project section is that the survey area considered for this report was defined as only the area within one mile of those Project elements within Ghylin Township (Figure 2a). This resulted in the survey area being limited to areas of Ghylin, Rock Hill and Cromwell Townships. The present survey area is roughly bounded in the following way: on the north by 292nd Avenue NE, on the east by 184th Street NE, on the south by 240th Avenue NE, and on the west by 132nd Street NE. One property that was inadvertently excluded from the Baldwin Historic Architecture Survey, F15, was included in this survey (Figure 2b). A second, F16, was included even though its buildings lie outside the boundary of the APE because of their proximity to the APE. Because turbine locations have been somewhat altered since the APE for the Baldwin Project was established, the APE for the western portion of the Wilton IV APE is not an exact match to the Baldwin APE. However, the Wilton IV APE falls within the boundaries of the Baldwin APE; all areas in this part of the Wilton IV APE have been previously surveyed.

Table 1 – Legal locations within the APE

Township	Range	Section
141N (Cromwell Township)	78W	1-3, 7, 18
141N (Crofte Township)	79W	1-18, 21-24
142N (Rock Hill Township)	77W	7, 18-19, 30-31
142N (Ghylin Township)	78W	14-17, 20-29, 34-36
142N (Ecklund Township)	79W	31-35

The APE is a rural landscape of relatively flat, open fields with vernacular modern and historic houses. Farmsteads and outbuildings are generally set back from the road and are often located behind shelterbelts of trees.

2.0 RESEARCH DESIGN

The research design was created to identify those above ground resources with the APE that were style-dated in the field to as 45 years old or older (a date range requested by Western, the lead Federal Agency) and to locate previously recorded cultural resources to determine if they were still extant. In order to accomplish this Tetra Tech undertook both Class I and Class II investigations.

2.1 SHSND File Search

The Class I file search of archaeological and historic structures records was undertaken on August 26, 2011, by Tetra Tech's archeologist, Adam Holven, MA, at the SHSND in Bismarck. This file review enumerated cultural resources studies on file at SHSND, including previous studies in the Project vicinity and records of inventoried archaeological sites and historic structures, bridges, and cemeteries. The review considered the area within 1 mile of the Wilton IV turbine layout of August 5, 2011, and the roads/collection layout of August 15, 2011. Although minor changes have been made to the Project layout subsequent to August 2011, the changes have not materially affected the area covered by Tetra Tech's file search of that month.

2.2 Previous Architectural Investigations

One architectural investigation, "Baldwin Wind Energy Center: A Class II Architectural Reconnaissance Survey in Burleigh County, North Dakota" (Sexton 2010), has previously been conducted in the Project area. This reconnaissance survey was conducted within 1 mile of the proposed Baldwin turbine layout in Crofte and Ecklund Townships (Figure 1) and evaluated historic structures estimated to be over 45 years old on the basis of stylistic characteristics and other evidence. Although the prior survey covered the western turbine field of the present Wilton IV APE, it did not include the eastern portion in Ghylin Township and vicinity.

During the Baldwin field survey, 77 historic and recent properties were observed throughout the whole Baldwin APE, including two previously-recorded properties (32BL654 and 32BL655) and 30 new properties that Tetra Tech recorded (Sexton 2010). The inventoried historic properties included 25 farmsteads (five with at least the main house abandoned), three abandoned schools, three individual houses or cabins, and one building of unknown type. SHSND concurred with Tetra Tech's recommendations that none of these properties were potentially eligible to the NRHP and with a finding of No Historic Properties Affected. A total of 11 of the properties noted above are located within the current APE. Table 2 shows all of these properties.

Table 2: Previously Documented Architectural Properties within the APE

SHPO No.	PLSS	Description	DOE
32BL654	Sec. 3, T141N, R79W	School House	Not Eligible
32BLx270	Sec. 23, T141N, R79W	Farmstead	Not Eligible
32BLx299	Sec. 22, T141N, R79W	Farmstead	Not Eligible
32BLx300	Sec. 10, T141N, R79W	Farmstead	Not Eligible
32BLx301	Sec. 9, T141N, R79W	Farmstead	Not Eligible
32BLx302	Sec. 7, T141N, R79W	Farmstead	Not Eligible
32BLx303	Sec. 8, T141N, R79W	Farmstead	Not Eligible
32BLx304	Sec. 8, T141N, R79W	Farmstead	Not Eligible
32BLx305	Sec. 4, T141N, R79W	Farmstead	Not Eligible
32BLx306	Sec. 3, T141N, R79W	Farmstead	Not Eligible
32BLx307	Sec. 2, T141N, R79W	Farmstead	Not Eligible

DOE = Determination of Eligibility based on July 9, 2010 letter from SHSND (Appendix B)

The background research also included a review of historic documentation including General Land Office maps, plat maps, and aerial photographs. Documents covering the Project Area and vicinity were examined to identify any historic structures, railroads, roads, and trails that might be encountered during the field survey. Table 3 identifies historic maps and aerial photos available for Burleigh County.

Table 3: Historic Maps and Aerial Photographs Reviewed During Background Research

Type	Year	Reference
General Land Office	1887	General Land Office
Plat	1912	Geo. A. Ogle and Company
Plat	1969	Thomas O. Nelson Company
Topographical Maps	1975/79	U.S. Geological Survey Bureau (USGS)
Aerial Photograph	1995-98	USGS
Aerial Photograph	2010	U.S. Department of Agriculture – National Agriculture Imagery Program (NAIP)

2.3 Methodology and Field Work

A Class II architectural survey, the goal of which was to identify properties containing buildings style-dated as 45 years old or older, was conducted by Tetra Tech's archeologist, Adam Holven, MA and Tetra Tech's architectural historian, James Sexton, Ph. D. The methods employed were approved by the SHSND. On September 20, 2012, Holven drove all public roads within one mile of the nearest Project element in an area not previously investigated and photographed all resources that were visible from the public right-of-way. Photographs of the properties were taken using a Canon PowerShot SX260 HS. Holven also photographed two properties located in the western section of the APE which had inadvertently been missed during the Baldwin survey. Field notes were taken, a photo log was created, and a 2010 aerial photograph was used to record the property locations. During the fieldwork, resources were given an identification number starting with C for Cemetery and F for Farmsteads.

The collected data were then compared to historic maps to determine whether buildings had been standing in these locations at least 45 years ago. Finally, the photographs and collected data were examined by Sexton to determine the potential NRHP eligibility of the properties and North Dakota Cultural Resources Survey (NDCRS_ Architectural Site Forms were completed for each property determined to contain buildings roughly 45 years ago. (The 1969 plat map was used as the basis for this approximate determination.)

3.0 FINDINGS

Seventeen previously-unrecorded historic and recent properties within the APE were observed. The locations of these properties are shown on Figure 2a. Of these, eleven farmsteads and one cemetery were identified through documentary research using historic plat books as being 45 years old or older. Properties F3, F11, F12, and F14 (farmsteads) and FRS1 (a former radio station) were found to be without buildings on the 1969 plat map. They were therefore considered not to meet the criterion for documentation of being 45 years old or older. All previously unrecorded properties were evaluated to determine if they retained integrity in seven aspects defined by the National Park Service (NPS) that their significance is evident (NPS, 1997). These aspects of integrity are the following:

- Location
- Design
- Setting
- Materials
- Workmanship
- Feeling
- Association

In addition, to be determined eligible for the NRHP, properties must meet at least one of the following NRHP Criteria for Evaluation. To be eligible for listing on the NRHP, properties must be ones:

- A. That are associated with events that have made a significant contribution to the broad patterns of our history; or
- B. That are associated with the lives of persons significant in our past; or
- C. That embody the distinctive characteristics of a type, period, or method of construction, or that represent the work of a master, or that possess high artistic values, or that represent a significant and distinguishable entity whose components may lack individual distinction; or
- D. That have yielded, or may be likely to yield, information important in prehistory or history. (36CFR60.4)

Based on the data collected in the field, and using the standards described above, Tetra Tech assessed the potential eligibility to the NRHP of each documented property. None of these resources was evaluated as meeting the NRHP criteria of eligibility.

3.1 Properties Previously Recorded within the APE

The file search conducted at the SHSND prior to the commencement of field work identified no sites or site leads within the Project APE for historic architecture that had previously been recorded other than those that were recorded for the Baldwin survey. As this work was completed in 2010, the SHSND agreed that these properties did not need to be resurveyed for this Project. They were excluded from the study area.

3.2 Properties Recorded by Tetra Tech (2012) within the APE

Fieldwork conducted by Tetra Tech on September 20, 2012, identified all above-ground historic properties within the previously unsurveyed portion of the APE (Table 4). In addition, two properties inadvertently omitted from the Baldwin survey are included (F15 and F16). Twelve of these seventeen resources were determined to be historic (i.e. 45 years old or older); these are documented below. The following pages include a resource identification number (starting with C for Cemetery and F for Farmstead), photos of the properties, with multiple photos where the property included more than one architectural feature. The photograph captions include the field code of the resource (matching the SHSND form associated with the resource), its location, the direction of the photograph, the name of the photographer and the date the photograph was taken. Each photograph is followed by a brief description of the resource and a recommendation on its eligibility to the NRHP. The location of each documented property is given in Figure 2b.

Table 4: Properties Identified During Fieldwork

Field No.	PLSS	Description	Eligibility Recommendation
C1	Sec. 20, T142N, R78W	Cemetery	Not Eligible
F1	Sec. 14, T142N, R78W	Farmstead	Not Eligible
F2	Sec. 24, T142N, R78W	Farmstead	Not Eligible
F3	Sec. 22, T142N, R78W	Farmstead	Less than 45 years old
F4	Sec. 24, T142N, R78W	Farmstead	Not Eligible
F5	Sec. 35, T142N, R78W	Farmstead	Not Eligible
F6	Sec. 28, T142N, R78W	Farmstead	Not Eligible
F7	Sec. 26, T142N, R78W	Farmstead	Not Eligible
F8	Sec. 23, T142N, R78W	Farmstead	Not Eligible
F9	Sec. 15, T142N, R78W	Farmstead	Not Eligible
F10	Sec. 21, T142N, R78W	Farmstead	Not Eligible
F11	Sec. 18, T142N, R77W	Farmstead	Less than 45 years old
F12	Sec. 30, T142N, R77W	Farmstead	Less than 45 years old
F14	Sec. 18, T142N, R77W	Farmstead	Less than 45 years old
F15	Sec. 32, T142N, R79W	Farmstead	Not Eligible
F16	Sec. 6, T141N, R79W	Farmstead	Not Eligible
FRS1	Sec. 22, T142N, R78W	Former Radio Station	Less than 45 years old

DOE = Determination of Eligibility based on July 9, 2010 letter from SHSND (Appendix B)
 F13 omitted; building assigned to property F4.

3.2.1 Property C1



Photograph 1. A view of the cemetery entrance from 132nd St NE. Photograph looking NW. (Photographer: Adam Holven, Tetra Tech, September 20, 2012.)

Property C1 is the Ghylin Union Cemetery (established 1907), located at Township 142N, Range 78W, Section 20. The property retains integrity of location, design, setting, materials, craftsmanship, and feeling. However, it is not known to be associated with any historic events important to local, state or national history (Criterion A), does not have significant or unusual architecture (Criterion C), nor is it thought to have significant potential to yield historical information (Criterion D). Further research may yield information about those interred here; at this time no association with a significant historical figure is known (Criterion B). This cemetery is recommended by Tetra Tech as not eligible to the NRHP.

3.2.2 Property F1



Photograph 2. A view of F1 from 279th Ave NE. Photograph looking NW. (Photographer: Adam Holven, Tetra Tech, September 20, 2012.)



Photograph 3. A view of F1 from the south along 279th Ave NE. Photograph looking NW. (Photographer: Adam Holven, Tetra Tech, September 20, 2012.)



Photograph 4. A view of F1 from the south along 279th Ave NE. Photograph looking N. (Photographer: Adam Holven, Tetra Tech, September 20, 2012.)



Photograph 5. A view of architectural feature 4 from the south along 279th Ave NE. Photograph looking N. (Photographer: Adam Holven, Tetra Tech, September 20, 2012.)



Photograph 6. A view of architectural feature 2 from the southeast along 279th Ave NE. Photograph looking NW. (Photographer: Adam Holven, Tetra Tech, September 20, 2012.)



Photograph 7. A view of architectural feature 3 from the south along 279th Ave NE. Photograph looking N. (Photographer: Adam Holven, Tetra Tech, September 20, 2012.)



Photograph 8. A view of architectural feature 5 and the corner of architectural feature 4 (at right) from the southwest along 279th Ave NE. Photograph looking NE. (Photographer: Adam Holven, Tetra Tech, September 20, 2012.)



Photograph 9. A view of architectural feature 6 from the south along 279th Ave NE. Photograph looking NW. (Photographer: Adam Holven, Tetra Tech, September 20, 2012.)



Photograph 10. A view of architectural feature 7 from the south along 279th Ave NE. Photograph looking NW. (Photographer: Adam Holven, Tetra Tech, September 20, 2012.)



Photograph 11. A view of architectural feature 8 (center) from 279th Ave NE. Photograph looking NW. (Photographer: Adam Holven, Tetra Tech, September 20, 2012.)



Photograph 12. A view of architectural feature 6 (right) and architectural feature 9 (left) from the south along 279th Ave NE. Photograph looking N. (Photographer: Adam Holven, Tetra Tech, September 20, 2012.)



Photograph 13. A view of architectural feature 9 from the south along 279th Ave NE. Photograph looking N. (Photographer: Adam Holven, Tetra Tech, September 20, 2012.)



Photograph 14. A view of architectural feature 1 from the southeast along 279th Ave NE. Photograph looking NW. (Photographer: Adam Holven, Tetra Tech, September 20, 2012.)

F1 is a historic farmstead with a contemporary house located in the southeast $\frac{1}{4}$, Section 14, Township 142N, Range 78W. Buildings have appeared in this location since the Geo. A. Ogle plat map of 1912, which shows “And. Anderson” owning this quarter section as well as the quarter section directly to the south.

The property retains integrity of location, design, setting, and materials. However, the introduction of the contemporary house diminishes the integrity of feeling, and the state of disrepair of many of the outbuildings diminishes the integrity of workmanship. Additionally, it is not known to be associated with any historic events important to local, state or national history (Criterion A), does not have significant or unusual architecture (Criterion C), nor is it thought to have significant potential to yield historical information (Criterion D). Further research may yield information about those who lived here; at this time no association with a significant historical figure is known (Criterion B). This farmstead is recommended by Tetra Tech as not eligible to the NRHP.

3.2.3 Property F2



Photograph 15. A view of F2 from 184th St NE from north of the farmstead. Photograph looking S-SW. (Photographer: Adam Holven, Tetra Tech, September 20, 2012.)



Photograph 16. A view of F2 from 184th St NE. Photograph looking NNW. (Photographer: Adam Holven, Tetra Tech, September 20, 2012.)



Photograph 17. A view of architectural feature 1 (with features 2 and 4 in the background) from 184th St NE. Photograph looking SW. (Photographer: Adam Holven, Tetra Tech, September 20, 2012.)



Photograph 18. A view of architectural features 1, 4, and 2 (left to right) from 184th St NE. Photograph looking W. (Photographer: Adam Holven, Tetra Tech, September 20, 2012.)



Photograph 19. A view of architectural features 2, 3, and 4 (left to right) from 184th St NE. Photograph looking W. (Photographer: Adam Holven, Tetra Tech, September 20, 2012.)


F2 is a farmstead located in the northeast 1/4 of Section 24, Township 142N, Range 78W. Buildings have been on the property since the Geo. A. Ogle plat map of 1912, at which time the land was owned by Maggie Mills. The current buildings appear to be more recent replacements of earlier buildings.

The property retains integrity of location and setting. The more recent buildings have led to the property losing its integrity of design, materials, workmanship and feeling. In addition, it is not known to be associated with any historic events important to local, state or national history (Criterion A), does not have significant or unusual architecture (Criterion C), nor is it thought to have significant potential to yield historical information (Criterion D). Further research may yield information about those who lived here; at this time no association with a significant historical figure is known (Criterion B). This farmstead is recommended by Tetra Tech as not eligible to the NRHP.

3.2.4 Property F4



Photograph 20. A view of F4 from 266th Ave NE from southeast of the farm. Photograph looking WNW. (Photographer: Adam Holven, Tetra Tech, September 20, 2012.)



Photograph 21. A view of architectural feature 1 from 266th Ave NE south of the farm. Photograph looking N. (Photographer: Adam Holven, Tetra Tech, September 20, 2012.)



Photograph 22. A view of architectural feature 2 from 266th Ave NE. Photograph looking NE. (Photographer: Adam Holven, Tetra Tech, September 20, 2012.)



Photograph 23. A view of architectural feature 2 from 171st St NE. Photograph looking SE. (Photographer: Adam Holven, Tetra Tech, September 20, 2012.)



Photograph 24. A view of (from left to right, beginning with the barn) architectural features 3, 6, 5, 4, and 7 from 266th Ave NE south of the farm. Photograph looking N. (Photographer: Adam Holven, Tetra Tech, September 20, 2012.)



Photograph 25. A view of architectural feature 5 from 266th Ave NE south of the farm. Photograph looking N. (Photographer: Adam Holven, Tetra Tech, September 20, 2012.)



Photograph 26. A view of architectural feature 6 (flanked by features 3 and 5) from 266th Ave NE south of the farm. Photograph looking N-NW. (Photographer: Adam Holven, Tetra Tech, September 20, 2012.)



Photograph 27. A view of architectural feature 3 from 266th Ave NE south of the farm. Photograph looking N. (Photographer: Adam Holven, Tetra Tech, September 20, 2012.)



Photograph 28. A view of architectural feature 3 from 171st St NE. Photograph looking E. (Photographer: Adam Holven, Tetra Tech, September 20, 2012.)



Photograph 29. A view of an architectural feature 4 from 266th Ave NE south of the farm. Photograph looking N-NE. (Photographer: Adam Holven, Tetra Tech, September 20, 2012.)

F4 is a farmstead located Township 142N, Range 78W, Section 24. The Geo. A. Ogle plat map of 1912 depicts a farmstead with several buildings at this location, but does not identify the owner or occupant. During fieldwork, the two residences on the property were thought to be part of two different farmsteads, and were assigned two different site numbers, F4 and F13. Subsequent research suggests that the two buildings were part of the same farmstead, and so the F13 site number was dropped and the two residences were treated as part of F4.

The property retains integrity of location, design, setting, materials, and feeling. The introduction of modern materials on some of the buildings does not compromise the overall integrity of the site. However, the property is not known to be associated with any historic events important to local, state or national history (Criterion A), does not have significant or unusual architecture (Criterion C), nor is it thought to have significant potential to yield historical information (Criterion D). Further research may yield information about those who lived here; at this time no association with a significant historical figure is known (Criterion B). This farmstead is recommended by Tetra Tech as not eligible to the NRHP.

3.2.5 Property F5



Photograph 30. A view of F5 from 240th Ave NE, west of F5. Photograph looking ENE.
(Photographer: Adam Holven, Tetra Tech, September 20, 2012.)



Photograph 31. A view of F5 from 240th Ave NE and 171st NE. Photograph looking NW.
(Photographer: Adam Holven, Tetra Tech, September 20, 2012.)



Photograph 32. A view of the east side of F5 from 240th Ave NE. Photograph looking NNW. (Photographer: Adam Holven, Tetra Tech, September 20, 2012.)



Photograph 33. A view of F5 from 240th Ave NE. Photograph looking N. (Photographer: Adam Holven, Tetra Tech, September 20, 2012.)



Photograph 34. A view of F5 from 240th Ave NE. Photograph looking NE. (Photographer: Adam Holven, Tetra Tech, September 20, 2012.)



Photograph 35. A view of the west side of F5 from 240th Ave NE. Photograph looking N. (Photographer: Adam Holven, Tetra Tech, September 20, 2012.)



Photograph 36. A view of the west side of F5 from 240th Ave NE. Photograph looking N. (Photographer: Adam Holven, Tetra Tech, September 20, 2012.)



Photograph 37. A view of architectural feature 1 from 240th Ave NE. Photograph looking NE. (Photographer: Adam Holven, Tetra Tech, September 20, 2012.)



Photograph 38. A view of architectural feature 1 from 240th Ave NE. Photograph looking N-NW. (Photographer: Adam Holven, Tetra Tech, September 20, 2012.)



Photograph 39. A view of architectural feature 2 from 240th Ave NE. Photograph looking N-NW. (Photographer: Adam Holven, Tetra Tech, September 20, 2012.)



Photograph 40. A view of architectural features 2 (barn) and 9 (mobile home) from 240th Ave NE. Photograph looking NW. (Photographer: Adam Holven, Tetra Tech, September 20, 2012.)



Photograph 41. A view of architectural feature 2 from 240th Ave NE. Photograph looking NNW. (Photographer: Adam Holven, Tetra Tech, September 20, 2012.)



Photograph 42. A view of architectural features 11, 10, 16, and 9 (left to right) from 240th Ave NE. Photograph looking NNW. (Photographer: Adam Holven, Tetra Tech, September 20, 2012.)



Photograph 43. A view (from left to right) of architectural features 11, 10, 16, and 9 from 240th Ave NE. Photograph looking NNW. (Photographer: Adam Holven, Tetra Tech, September 20, 2012.)



Photograph 44. A view of architectural feature 14 (left) and 11 from 240th Ave NE. Photograph looking NW. (Photographer: Adam Holven, Tetra Tech, September 20, 2012.)



Photograph 45. A view of architectural feature 3 from 240th Ave NE and 171st St NE. Photograph looking NW. (Photographer: Adam Holven, Tetra Tech, September 20, 2012.)



Photograph 46. A view of architectural feature 3 from 240th Ave NE and 171st St NE. Photograph looking NW. (Photographer: Adam Holven, Tetra Tech, September 20, 2012.)



Photograph 47. A view of architectural feature 4 from 240th Ave NE and 171st St NE. Photograph looking NW. (Photographer: Adam Holven, Tetra Tech, September 20, 2012.)



Photograph 48. A view of architectural features 7, 5, 6, and 15 (left to right) from 240th Ave NE and 171st St NE. Photograph looking NW. (Photographer: Adam Holven, Tetra Tech, September 20, 2012.)



Photograph 49. A view of architectural feature 15 from 240th Ave NE and 171st St NE. Photograph looking NW. (Photographer: Adam Holven, Tetra Tech, September 20, 2012.)



Photograph 50. A view of architectural feature 6 from 240th Ave NE and 171st St NE. Photograph looking NW. (Photographer: Adam Holven, Tetra Tech, September 20, 2012.)



Photograph 51. A view of architectural feature 7 from 240th Ave NE. Photograph looking N. (Photographer: Adam Holven, Tetra Tech, September 20, 2012.)



Photograph 52. A view of architectural feature 6 from 240th Ave NE. Photograph looking N-NE. (Photographer: Adam Holven, Tetra Tech, September 20, 2012.)



Photograph 53. A view of architectural feature 13 from 240th Ave NE. Photograph looking N-NW. (Photographer: Adam Holven, Tetra Tech, September 20, 2012.)



Photograph 54. A view of architectural feature 12 from 240th Ave NE. Photograph looking N-NW. (Photographer: Adam Holven, Tetra Tech, September 20, 2012.)

F5 is a farmstead located in the southeast $\frac{1}{4}$, Section 35, Township 142N, Range 78W. Buildings have been on the property since the Geo. A. Ogle and Company plat map of 1912; at that time the property was owned by Simon Jahr.

The property retains integrity of location, design, setting, and material. Its integrity of feeling is compromised by the introduction of a trailer home and the level of disrepair. It is not known to be associated with any historic events important to local, state or national history (Criterion A), does not have significant or unusual architecture (Criterion C), nor is it thought to have significant potential to yield historical information (Criterion D). Further research may yield information about those who lived here; at this time no association with a significant historical figure is known (Criterion B). This farmstead is recommended by Tetra Tech as not eligible to the NRHP.

3.2.6 Property F6



Photograph 55. A view of F6 from 266th Ave NE and 132nd St NE. Photograph looking SE. (Photographer: Adam Holven, Tetra Tech, September 20, 2012.)



Photograph 56. A view of F6 from 266th Ave NE. Photograph looking S. (Photographer: Adam Holven, Tetra Tech, September 20, 2012.)



**Photograph 57. A view of F6 from 266th Ave NE. Photograph looking SSE.
(Photographer: Adam Holven, Tetra Tech, September 20, 2012.)**



**Photograph 58. A view towards F6 from 266th Ave NE. Photograph looking SW.
(Photographer: Adam Holven, Tetra Tech, September 20, 2012.)**



Photograph 59. A view of architectural feature 1 from 266th Ave NE. Photograph looking S. (Photographer: Adam Holven, Tetra Tech, September 20, 2012.)

F6 is a farmstead located in the northwest $\frac{1}{4}$ of Section 28, Township 142N, Range 78. Buildings have been shown on this property since the 1912 Geo. A. Ogle plat map; at that time John Lund owned this quarter section and the one directly to the west.

Elements of the property are barely visible from the public right-of-way. Examination of current aerial imagery on Google Earth appears to show that no house is now present on the property. The property retains integrity of location, setting, and materials, but because it no longer has a house, it has lost its integrity of design and feeling. Additionally, it is not known to be associated with any historic events important to local, state or national history (Criterion A), does not have significant or unusual architecture (Criterion C), nor is it thought to have significant potential to yield historical information (Criterion D). Further research may yield information about those who lived here; at this time no association with a significant historical figure is known (Criterion B). This farmstead is recommended by Tetra Tech as not eligible to the NRHP.

3.2.7 Property F7



Photograph 60. A view of F7 from 158th St NE from north of the farm. Photograph looking SSE. (Photographer: Adam Holven, Tetra Tech, September 20, 2012.)



Photograph 61. A view of F7 from 158th St NE from north of the farm. Photograph looking SE. (Photographer: Adam Holven, Tetra Tech, September 20, 2012.)



Photograph 62. A view of F7 from 158th St NE from south of the farm. Photograph looking NNE. (Photographer: Adam Holven, Tetra Tech, September 20, 2012.)



Photograph 63. A view of the south side of the F7 from 158th St NE from south of the farm. Photograph looking NE. (Photographer: Adam Holven, Tetra Tech, September 20, 2012.)



Photograph 64. A view of architectural feature 7 from 158th St NE north of the farm. Photograph looking SE. (Photographer: Adam Holven, Tetra Tech, September 20, 2012.)



Photograph 65. A view of architectural features 1 (left) and 6 (right) from 158th St NE south of the farm. Photograph looking N-NE. (Photographer: Adam Holven, Tetra Tech, September 20, 2012.)



Photograph 66. A view of architectural feature 1 from 158th St NE west of the farm. Photograph looking NE. (Photographer: Adam Holven, Tetra Tech, September 20, 2012.)



Photograph 67. A view of architectural features 1 and 2 from 158th St NE west of the farm. Photograph looking E. (Photographer: Adam Holven, Tetra Tech, September 20, 2012.)



Photograph 68. A view (from left to right) of architectural features 6, 5, 8, and 2 from 158th St NE from south of the farm. Photograph looking NE. (Photographer: Adam Holven, Tetra Tech, September 20, 2012.)



Photograph 69. A view of the former residence from 158th St NE from south of the farm. Photograph looking NNE. (Photographer: Adam Holven, Tetra Tech, September 20, 2012.)



Photograph 70. A view of architectural feature 3 from 158th St NE south of the farm. Photograph looking NNE. (Photographer: Adam Holven, Tetra Tech, September 20, 2012.)



Photograph 71. A view of architectural feature 2 from 158th St NE south of the farm. Photograph looking NNE. (Photographer: Adam Holven, Tetra Tech, September 20, 2012.)



Photograph 72. A view of architectural feature 4 from 158th St NE from south of the farm. Photograph looking NNE. (Photographer: Adam Holven, Tetra Tech, September 20, 2012.)



Photograph 73. A view (from left to right) of architectural features 9, 8, and 4 from 158th St NE south of the farm. Photograph looking NNE. (Photographer: Adam Holven, Tetra Tech, September 20, 2012.)



Photograph 74. A view of architectural feature 8 from 158th St NE from south of the farm. Photograph looking NNE. (Photographer: Adam Holven, Tetra Tech, September 20, 2012.)



Photograph 75. A view of architectural feature 9 from 158th St NE from south of the farm. Photograph looking NNE. (Photographer: Adam Holven, Tetra Tech, September 20, 2012.)



Photograph 76. A view (from left to right) of architectural features 9, 8, and 10 from 158th St NE from west of the farm. Photograph looking E. (Photographer: Adam Holven, Tetra Tech, September 20, 2012.)

F7 is a farmstead located in the southwest $\frac{1}{4}$ of Section 22, Township 142N, Range 78W. The property did not contain buildings at the time of the 1912 Geo. A. Ogle plat map. Buildings were depicted at this location in the 1969 Thomas O. Nelson plat map; at that time it was owned by Lawrence Coleman.

The property retains integrity of location, setting, and materials. The integrity of design and feeling has been lost due to the introduction of large, new outbuildings and what appears to be a replacement residence. Additionally, it is not known to be associated with any historic events important to local, state or national history (Criterion A), does not have significant or unusual architecture (Criterion C), nor is it thought to have significant potential to yield historical information (Criterion D). Further research may yield information about those who lived here; at this time no association with a significant historical figure is known (Criterion B). This farmstead is recommended by Tetra Tech as not eligible to the NRHP.

3.2.8 Property F8



Photograph 77. A view of F8 from 158th St NE from north of the farm. Photograph looking SSE. (Photographer: Adam Holven, Tetra Tech, September 20, 2012.)



Photograph 78. A view of F8 from 158th St NE from north of the farm. Photograph looking NNE. (Photographer: Adam Holven, Tetra Tech, September 20, 2012.)



Photograph 79. A view of architectural feature 1 from 158th St NE from west of the farm. Photograph looking NE. (Photographer: Adam Holven, Tetra Tech, September 20, 2012.)



Photograph 80. A view of architectural feature 1 from 158th St NE from west of the farm. Photograph looking NE. (Photographer: Adam Holven, Tetra Tech, September 20, 2012.)



Photograph 81. A view of architectural features 4 and 5 (left and right) from 158th St NE from west of the farm. Photograph looking ENE. (Photographer: Adam Holven, Tetra Tech, September 20, 2012.)



Photograph 82. A view (from left to right) of architectural features 2 and 3 from 158th St NE from west of the farm. Photograph looking NE. (Photographer: Adam Holven, Tetra Tech, September 20, 2012.)



Photograph 83. A view of architectural feature 2 from 158th St NE from west of the farm. Photograph looking NE. (Photographer: Adam Holven, Tetra Tech, September 20, 2012.)



Photograph 84. A view of architectural feature 3 from 158th St NE from west of the farm. Photograph looking NE. (Photographer: Adam Holven, Tetra Tech, September 20, 2012.)



Photograph 85. A view of architectural feature 5 (left) and 6 (right) from 158th St NE west of the farm. Photograph looking E. (Photographer: Adam Holven, Tetra Tech, September 20, 2012.)



Photograph 86. A view of architectural feature 6 from 158th St NE from west of the farm. Photograph looking ESE. (Photographer: Adam Holven, Tetra Tech, September 20, 2012.)

F8 is a farmstead located in the southeast ¼ of Section 23, Township 142N, Range 78W. The property did not contain buildings at the time of the 1912 Geo. A. Ogle plat map. Buildings were depicted at this location in the 1969 Thomas O. Nelson Company plat map; at that time it was owned by Ellis E. Alm.

The property retains integrity of location, setting, design, materials, and feeling. However, it is not known to be associated with any historic events important to local, state or national history (Criterion A), does not have significant or unusual architecture (Criterion C), nor is it thought to have significant potential to yield historical information (Criterion D). Further research may yield information about those who lived here; at this time no association with a significant historical figure is known (Criterion B). This farmstead is recommended by Tetra Tech as not eligible to the NRHP.

3.2.9 Property F9



Photograph 87. A view of F9 from 158th St NE from south of the farm. Photograph looking NW. (Photographer: Adam Holven, Tetra Tech, September 20, 2012.)



Photograph 88. A view of F9 from 158th St NE from northeast of the farm. Photograph looking SW. (Photographer: Adam Holven, Tetra Tech, September 20, 2012.)



Photograph 89. A view of F9 from 158th St NE from east of the farm. Photograph looking NW. (Photographer: Adam Holven, Tetra Tech, September 20, 2012.)



Photograph 90. A view (from left to right) of architectural features 1, 2, and 3 from 158th St NE from northeast of the farm. Photograph looking SW. (Photographer: Adam Holven, Tetra Tech, September 20, 2012)



Photograph 91. A view of architectural feature 4 from 158th St NE from east of the farm. Photograph looking NW. (Photographer: Adam Holven, Tetra Tech, September 20, 2012.)



Photograph 92. A view of architectural feature 4 from 158th St NE from east of the farm. Photograph looking NW. (Photographer: Adam Holven, Tetra Tech, September 20, 2012.)



Photograph 93. A view of architectural feature 4 from 158th St NE from east of the farm. Photograph looking NW. (Photographer: Adam Holven, Tetra Tech, September 20, 2012.)



Photograph 94. A view of architectural feature 1 from 158th ST NE from east of the farm. Photograph looking W. (Photographer: Adam Holven, Tetra Tech, September 20, 2012.)



Photograph 95. A view of architectural feature 2 from 158th St NE, east of the farm. Photograph looking WNW. (Photographer: Adam Holven, Tetra Tech, September 20, 2012.)



Photograph 96. A view of architectural feature 3 from 158th St NE, southeast of the farm. Photograph looking NW. (Photographer: Adam Holven, Tetra Tech, September 20, 2012.)



Photograph 97. A view of architectural feature 3 from 158th ST NE, northeast of the farm. Photograph looking SW. (Photographer: Adam Holven, Tetra Tech, September 20, 2012.)

F9 is a farmstead located in the southeast ¼, Section 15, Township 142N, Range 78W. The property did not contain buildings at the time of the 1912 Geo. A. Ogle plat map. Buildings were depicted at this location in the 1969 Directory Services Company plat map; at that time it was owned by Iven Alm.

The property retains integrity of location, setting, and design. The absence of a large central barn compromises the integrity of feeling. However, it is not known to be associated with any historic events important to local, state or national history (Criterion A), does not have significant or unusual architecture (Criterion C), nor is it thought to have significant potential to yield historical information (Criterion D). Further research may yield information about those who lived here; at this time no association with a significant historical figure is known (Criterion B). This farmstead is recommended by Tetra Tech as not eligible to the NRHP.

3.2.10 Property F10




Photograph 98. A view looking toward F10 from 266th Ave NE and 132th St NE, southwest of the farm. Photograph looking NE. (Photographer: Adam Holven, Tetra Tech, September 20, 2012.)




Photograph 99. A view of F10 from 266th Ave NE southeast of the farm. Photograph looking NW. (Photographer: Adam Holven, Tetra Tech, September 20, 2012.)



Photograph 100. A view of F10 from 266th Ave NE from south of the farm. Photograph looking NNW. (Photographer: Adam Holven, Tetra Tech, September 20, 2012.)



Photograph 101. A view of architectural feature 2 from 266th Ave NE south of the farm. Photograph looking N. (Photographer: Adam Holven, Tetra Tech, September 20, 2012.)



Photograph 102. A view of architectural feature 2 from 266th Ave NE, south of the farm. Photograph looking NNW. (Photographer: Adam Holven, Tetra Tech, September 20, 2012.)



Photograph 103. A view of architectural features 1 (left) and 2 (right) from 266th Ave NE from south of the farm. Photograph looking NNW. (Photographer: Adam Holven, Tetra Tech, September 20, 2012.)



Photograph 104. A view of architectural features 1 (left) and 2 (right) from 266th Ave NE from south of the farm. Photograph looking NNW. (Photographer: Adam Holven, Tetra Tech, September 20, 2012.)



Photograph 105. A view of architectural feature 1 from 266th Ave NE from southwest of the farm. Photograph looking NW. (Photographer: Adam Holven, Tetra Tech, September 20, 2012.)



Photograph 106. A view of architectural feature 3 from 266th Ave NE from southwest of the farm. Photograph looking NW. (Photographer: Adam Holven, Tetra Tech, September 20, 2012.)




Photograph 107. A view of architectural feature 6 from 266th Ave NE from south of the farm. Photograph looking NNW. (Photographer: Adam Holven, Tetra Tech, September 20, 2012.)



Photograph 108. A view of architectural feature 4 from 266th Ave NE, south of the farm. Photograph looking N-NW. (Photographer: Adam Holven, Tetra Tech, September 20, 2012.)



Photograph 109. Detail of architectural feature 4 from 266th Ave NE, south of the farm. Photograph looking N-NW. (Photographer: Adam Holven, Tetra Tech, September 20, 2012.)



Photograph 110. A view of a portion of architectural feature 5 behind feature 4 from 266th Ave NE south of the farm. Photograph looking NNW. (Photographer: Adam Holven, Tetra Tech, September 20, 2012.)

F10 is a farmstead located in the southwest $\frac{1}{4}$ of Section 21, Township 142N, Range 78W. The property did not contain buildings at the time of the 1912 Geo. A. Ogle plat map. Buildings were depicted at this location in the 1969 Directory Services Company plat map; at that time it was owned by John G. Broste.

The property retains integrity of location, setting, materials, and feeling. Changes to the main house affect its integrity of design. Additionally, it is not known to be associated with any historic events important to local, state or national history (Criterion A), does not have significant or unusual architecture (Criterion C), nor is it thought to have significant potential to yield historical information (Criterion D). Further research may yield information about those who lived here; at this time no association with a significant historical figure is known (Criterion B). This farmstead is recommended by Tetra Tech as not eligible to the NRHP.

3.2.11 Property F15




Photograph 111. A view of F15 from 52th St NE. Photograph looking SW. (Photographer: Adam Holven, Tetra Tech, September 20, 2012.)



Photograph 112. A view of F15 from 240th Ave NE southwest of the site. Photograph looking NE. (Photographer: Adam Holven, Tetra Tech, September 20, 2012.)



Photograph 113. A view of F15 from 240th Ave NE southwest of the site. Photograph looking NE. (Photographer: Adam Holven, Tetra Tech, September 20, 2012.)



Photograph 114. A view of architectural feature 5 from 240th Ave NE south of the site. Photograph looking NE. (Photographer: Adam Holven, Tetra Tech, September 20, 2012.)



Photograph 115. A view of architectural features 5 (left) and 4 (right) from 240th Ave NE south of the site. Photograph looking N. (Photographer: Adam Holven, Tetra Tech, September 20, 2012.)



Photograph 116. A view of architectural feature 3 from 240th Ave NE south of the site. Photograph looking N. (Photographer: Adam Holven, Tetra Tech, September 20, 2012.)



Photograph 117. A view of architectural feature 2 from 240th Ave NE south of the site. Photograph looking N. (Photographer: Adam Holven, Tetra Tech, September 20, 2012.)



Photograph 118. A view of architectural feature 1 from 240th Ave NE southwest of the site. Photograph looking N-NE. (Photographer: Adam Holven, Tetra Tech, September 20, 2012.)



Photograph 119. A view of architectural feature 1 from 240th Ave NE southwest of the site. Photograph looking N-NE. (Photographer: Adam Holven, Tetra Tech, September 20, 2012.)



Photograph 120. A view of architectural feature 6 from 240th Ave NE southwest of the site. Photograph looking NE. (Photographer: Adam Holven, Tetra Tech, September 20, 2012.)



Photograph 121. A view of architectural feature 7. Photograph looking NW. (Photographer: Adam Holven, Tetra Tech, September 20, 2012.)



Photograph 122. A detail of architectural feature 7. Photograph looking NW. (Photographer: Adam Holven, Tetra Tech, September 20, 2012.)

F15 is a farmstead located in the southeast $\frac{1}{4}$ of Section 32, Township 142N, Range 70W. Unlike the properties C1 and F1 to F14, it is situated in the southwestern section of the Wilton IV Project. Most of that section of the Project was originally surveyed for the Baldwin project (Sexton 2010), but this property was inadvertently not included in that survey. The property was owned by Jos. Sorch at the time of the 1912 Geo. A. Ogle plat map. Buildings are also depicted at this location in later maps.

The property retains integrity of location, setting, and materials. However, the lack of a residence on the property indicates that it has lost integrity of design and feeling. In addition, it is not known to be associated with any historic events important to local, state or national history (Criterion A), does not have significant or unusual architecture (Criterion C), nor is it thought to have significant potential to yield historical information (Criterion D). Further research may yield information about those who lived here; at this time no association with a significant historical figure is known (Criterion B). This property is recommended by Tetra Tech as not eligible to the NRHP.

3.2.12 Property F16



Photograph 123. A view towards F16 from 26th St NE from west of the farm. Photograph looking E. (Photographer: Adam Holven, Tetra Tech, September 20, 2012.)



Photograph 124. A view of F16 from 26th St NE from west of the farm. Photograph looking ENE. (Photographer: Adam Holven, Tetra Tech, September 20, 2012.)



Photograph 125. A view of architectural feature 1 from 26th St NE from west of the farm. Photograph looking E-NE. (Photographer: Adam Holven, Tetra Tech, September 20, 2012.)

F16 is a farmstead located in the northwest $\frac{1}{4}$ of Section 6, Township 141N, Range 79W. Unlike the properties C1 and F1 to F14, it is situated in the southwestern section of the Wilton IV Project. Most of that section of the Project was originally surveyed for the Baldwin project (Sexton 2010). While this property lies outside the boundary of the APE its proximity to the APE has led to its inclusion in this survey. The property was owned by A.A. Carlson at the time of the 1912 Geo. A. Ogle plat map. Buildings were depicted at this location in all subsequent maps.

The property is blocked from view by a shelter belt; elements of the property are barely visible from the public right-of-way. The portion that is visible retains integrity of location and setting. Changes to the visible buildings affect the integrity of materials, design, workmanship and feeling. In addition, it is not known to be associated with any historic events important to local, state or national history (Criterion A), does not have significant or unusual architecture (Criterion C), nor is it thought to have significant potential to yield historical information (Criterion D). Further research may yield information about those who lived here; at this time no association with a significant historical figure is known (Criterion B). This farmstead is recommended by Tetra Tech as not eligible to the NRHP.

4.0 CONCLUSIONS

The Project consists of two distinct turbine fields 6 to 11 miles apart occupying adjoining ridges but separated from one another by the West Branch of Apple Creek. The southwestern turbine field will occupy a portion of Crofte Township, while the northeastern field will be in Ghylin Township (Figure 1). In consultation with the SHSND, the APE has been defined as the area located within one mile of any turbine. The western portion of the APE was previously surveyed for the Baldwin Wind Energy Center (Sexton 2010); SHSND concurred with the recommendation of the report that a finding *No historic Properties Affected* was appropriate. The SHSND also agreed that, since the Baldwin survey was recently undertaken, the survey area for the present study comprised only those areas not previously surveyed. Two properties from the western part of the APE were included in this survey as they were inadvertently omitted from the earlier survey.

A Class I File Search and Class II Reconnaissance Survey were undertaken to identify those properties within one mile of the proposed Project within Ghylin township that might be historic (i.e. 45 years old or older). The files search located one manuscript and associated site forms for resources located within one mile of the nearest project element. During field work for the Reconnaissance Survey, 17 properties were observed; documentary research showed that only 12 of these were 45 years old or older. These sites included eleven farmsteads and one cemetery. Although historic, Tetra Tech recommends that none of these are potentially eligible to the NRHP. Consequently, provided that the Project is constructed as described herein, a finding of *No Historic Properties Affected* is recommended.

5.0 REFERENCES CITED

Barth, A., and E. Stine

- 2010 *Baldwin Wind Energy Center: A Class III Cultural Resource Inventory in Burleigh County, North Dakota*. Manuscript on file at the State Historical Society of North Dakota, Bismarck. Manuscript No. 011608.

General Land Office (GLO) Survey Plat Maps of North Dakota

- 1887 *General Land Office Survey Plat Maps of North Dakota*. Electronic document, <http://survey.swc.nd.gov/>, accessed October 19, 2011.

Geo. A. Ogle and Company

- 1912 *Standard Atlas of Burleigh County, North Dakota*. Geo. A. Ogle and Company, Chicago, Illinois.

National Agriculture Imagery Program (NAIP)

- 2010 *Aerial Photographs of Burleigh County, North Dakota*. U.S. Department of Agriculture, Washington, D.C.

National Park Service

1983. *Secretary of the Interior's Standards and Guidelines for Archeology and Historic Preservation*. National Park Service, United States Department of the Interior, Washington, D.C.
1997. *National Register Bulletin No. 15, How to Apply the National Register Criteria for Evaluation*. Rev. ed. National Park Service, United States Department of the Interior, Washington, D.C.

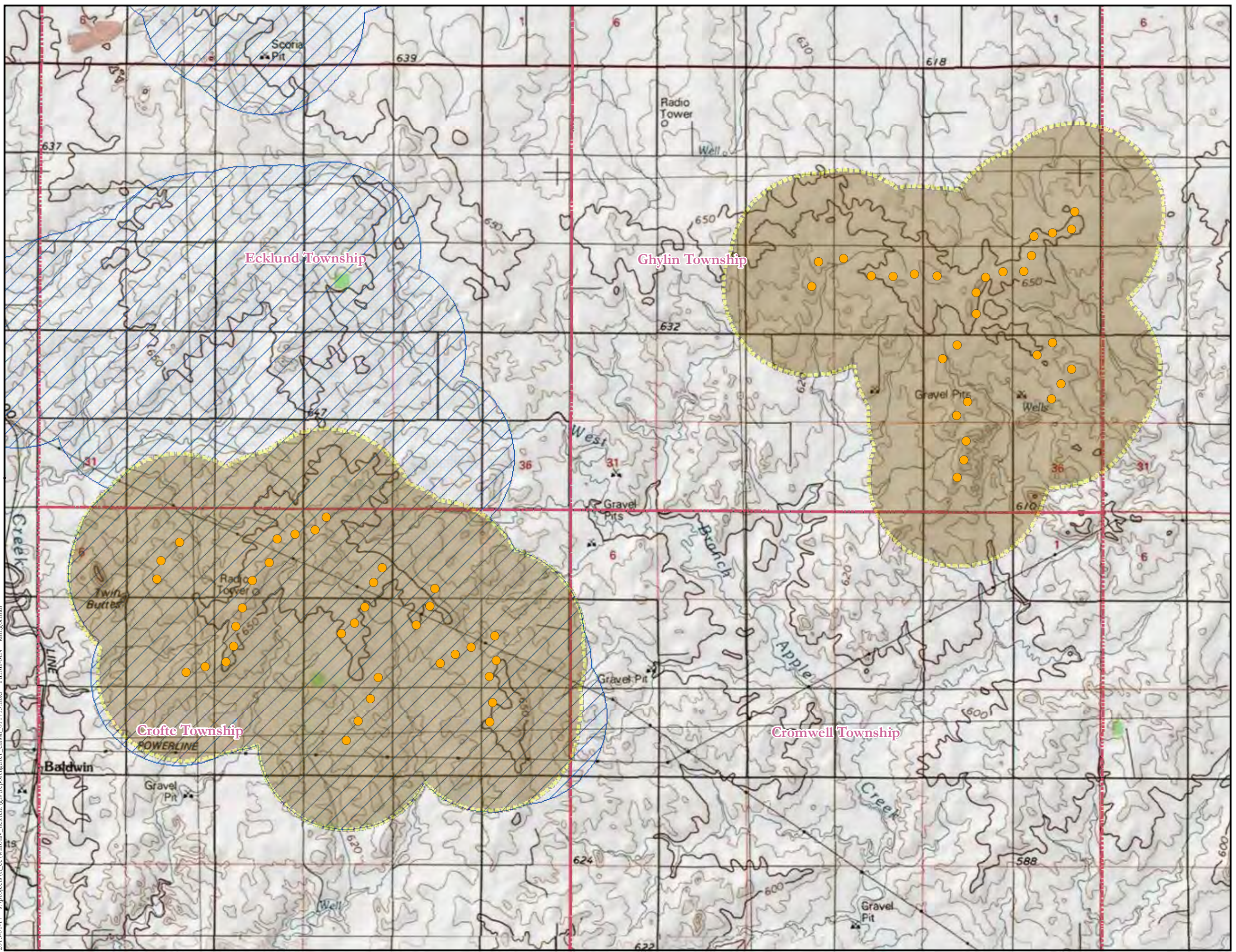
Sexton, J.

- 2010 *Baldwin Wind Energy Center: A Class II Architectural Reconnaissance Survey in Burleigh County, North Dakota*. Tetra Tech EC, Boston. Massachusetts.

Thomas O. Nelson Company

- 1969 *Atlas of the State of North Dakota*. Thomas O. Nelson Company, Fergus Falls, Minnesota.

FIGURES



- Facility Layout 9/20/2012**
- Proposed Turbine Location
 - ⬡ Area of Potential Effects (APE)
 - ⬢ Previously Surveyed Baldwin APE
 - ⬢ Township

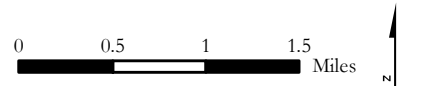
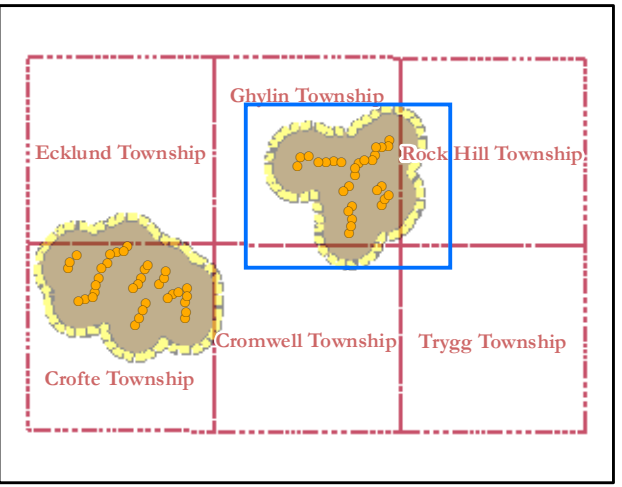
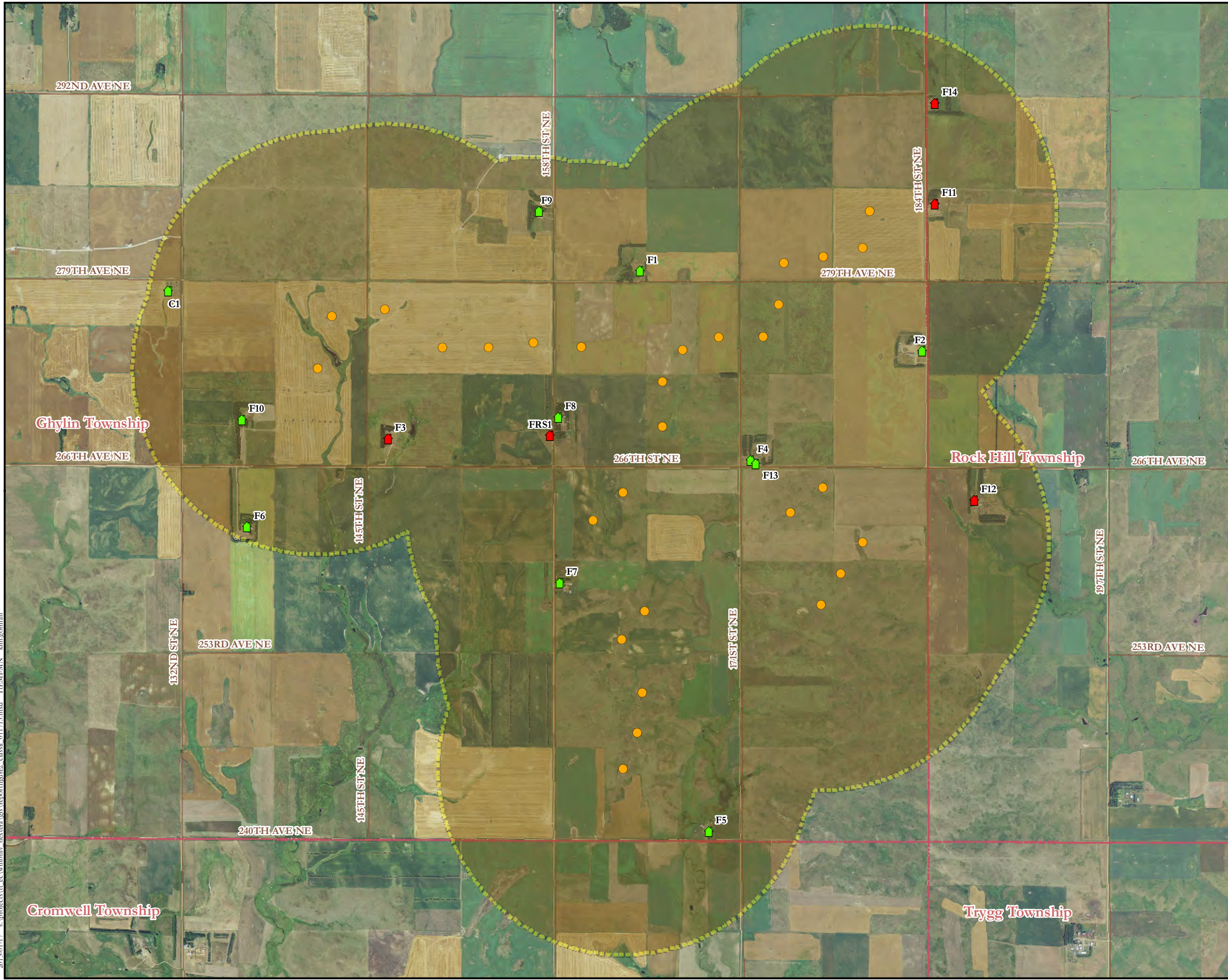


Figure 1:
Area of Potential Effects
for Historic Architecture
Wilton IV Wind Energy Center
Burleigh County, North Dakota



2013-01-17 s:\projects\tr\ac\wiltoniv\nextera\gis\reportfigure1_class1_011713.mxd TDEM:MN kim.german

Source: USGS 100K Topographic Maps (Bismarck and McClusky) and Project data provided by NextEra Energy 9/20/2012 (turbines).



- Facility Layout 9/20/2012**
- Proposed Turbine Location
 - 🏠 Newly Documented Property
 - 🏠 Property Evaluated and Determined Not 45 Years or Older
 - ⊗ Previously Documented Architectural Property
 - 🟡 Area of Potential Effects (APE)
 - 🔵 Previously Surveyed Baldwin APE
 - Road
 - ⬜ Township

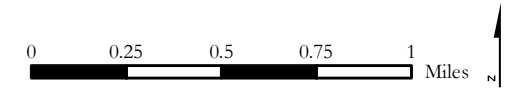
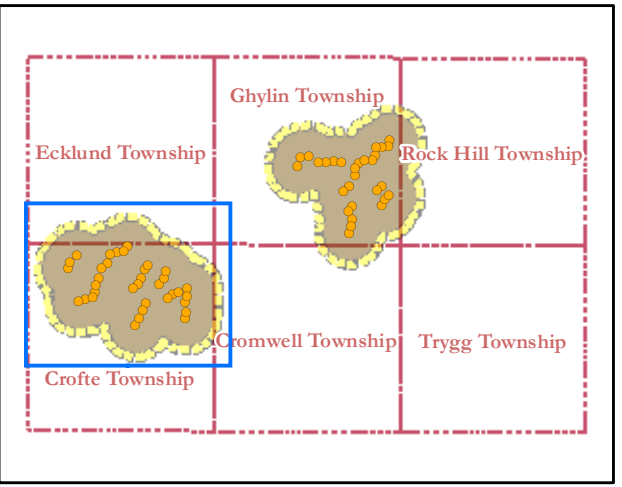
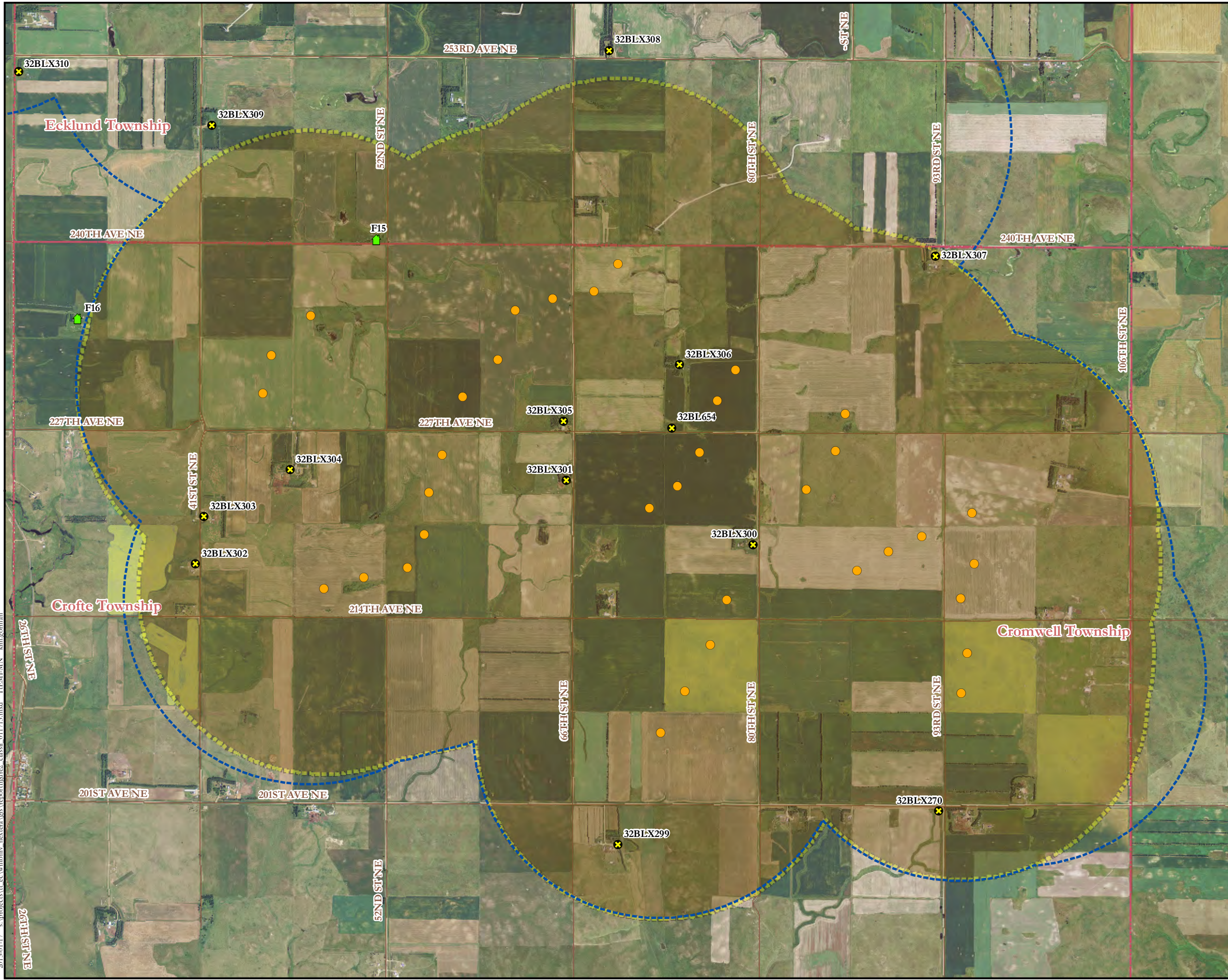


Figure 2a:
Newly Recorded Properties within
the APE for Historic Architecture
Wilton IV Wind Energy Center
Burleigh County, North Dakota



2013-01-17 s:\projects\tr.ec\wilson\report\figure2.dwg 011713.mxd TUMI-MN kim.gorman

Source: NAIP Aerial Photography (2012), TIGER Roads, Public Land Survey data, SHSND Site File data, Tetra Tech field data collected 10/11/2012 through 10/13/2012 and Project data provided by NextEra Energy 9/20/2012 (turbines).



- Facility Layout 9/20/2012**
- Proposed Turbine Location
 - Newly Documented Property
 - Property Evaluated and Determined Not 45 Years or Older
 - ⊗ Previously Documented Architectural Property
 - Area of Potential Effects (APE)
 - Previously Surveyed Baldwin APE
 - Road
 - Township

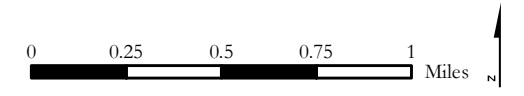


Figure 2b:
Newly Recorded Properties within
the APE for Historic Architecture
Wilton IV Wind Energy Center
Burleigh County, North Dakota



2013/01/17 sa:\projects\tr.ec\wiltoniv\nextera\gis\report\figure2_chs\sit_011713.mxd THEM:MN kim.gorman

Source: NAIP Aerial Photography (2012), TIGER Roads, Public Land Survey data, SHSND Site File data, Tetra Tech field data collected 10/11/2012 through 10/13/2012 and Project data provided by NextEra Energy 9/20/2012 (turbines).

APPENDIX A

NDCRS Architectural Site Forms

NDCRS ARCHITECTURAL SITE FORM PAGE 1

SITS# 32

SITE IDENTIFICATION

Field Code

Site Name

Site Name

Map Quad

Map Quad

LTL	TWP	R	SEC	QQQ	QQ	Q
LTL	TWP	R	SEC	QQQ	QQ	Q
LTL	TWP	R	SEC	QQQ	QQ	Q
LTL	TWP	R	SEC	QQQ	QQ	Q

UTM

N

ZONE

UTM

E

NAD 1927

NAD 1983

City:

Street Number:

Street Name:

Urban Legal Description:

Subsection:

- 1 = N½
- 2 = E½
- 3 = S½
- 4 = W½
- 5 = NE¼
- 6 = SE¼
- 7 = SW¼
- 8 = NW¼

SITE DATA

Total # *Architectural* Features:

Fieldwork Date:

Reconnaissance Survey

Intensive Survey

Project Title & Supervisor:

Report Title & Author(s):

Additional Information:

SHSND USE

Area of Significance
Area of Significance
Area of Significance

Ecozone
Ecozone

Verified Site
Non-Site

CR Type

Recorded By

(First Name & Last Name)

Date Recorded

(mm/dd/year)

Instructions to complete a digital version of this form: (1) Download a copy to your hard drive; (2) Open the saved blank copy; (3) Fill out the form; (4) Use the Save As command to rename the form appropriately and save; (5) Print and submit to SHSND.

NDCRS ARCHITECTURAL SITE FORM PAGE 2—*Feature Data*

Field Code

SITS# 32

Complete one Page 2 for each architectural feature at the site.

Architectural Feature

Construction Date	Feature Type	Condition
Feature Date	Context	Plan Shape
Structural System	Primary Exterior	Style
<i>Original</i> Owner's Ethnicity	Secondary Exterior	Architect/Builder

Other Information:

Foundation Stories

Roof/Cornice

Window

Dating Method(s):

Feature Preservation Recommendation(s) (Check all that apply):

Individual nomination

Contributes to a potential district

No nomination potential

Will not contribute to a district

Potential district—feature would be a contributing element if other properties constitute a district

Thematic nomination potential

Component of a historic site or landscape

Moved (specify all applicable choices)—a) relocation occurred within a historic period; b) recreates original site, orientation, landscape, & spatial relationships; c) compatible in context with neighboring structures; d) relocation has damaged eligibility

Historical associations require further investigation

Recorded By

(First Name & Last Name)

Date Recorded

(mm/dd/year)

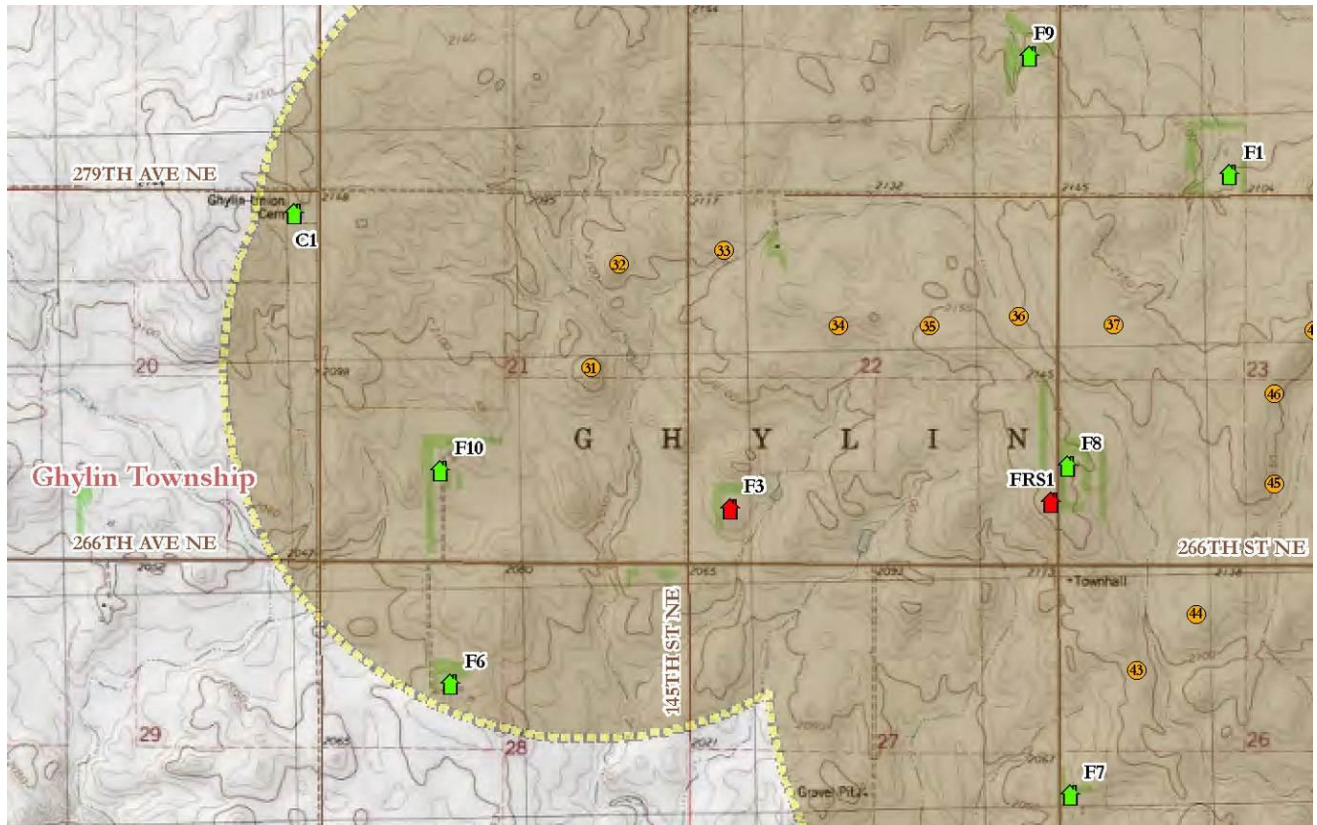
Instructions to complete a digital version of this form: (1) Download a copy to your hard drive; (2) Open the saved blank copy; (3) Fill out the form; (4) Use the Save As command to rename the form appropriately and save; (5) *Print* and submit to SHSND.

NDCRS SITE FORM ATTACHMENTS SECTION

Field Code C1

SITS# 32 BL

Complete one *Attachments Section* for the entire site. Include: Topographic map (with quad name and legal description), sketch map, photographs, and any other attachments.



USGS 7.5' Reagan SE quadrangle map.

T 142N, R 78W, S 20. NE ¼, NE ¼, NE ¼

Facility Layout 9/20/2012


- Proposed Turbine Location
- Newly Documented Property
- Property Evaluated and Determined Not 45 Years or Older
- ✱ Previously Documented Architectural Property
- Area of Potential Effects (APE)
- Previously Surveyed Baldwin APE
- Road
- Township

Recorded By Adam C. Holven
(First Name & Last Name)

Date Recorded 09/20/2012
(mm/dd/year)

Instructions to complete a digital version of this form: (1) Download a copy to your hard drive; (2) Open the saved blank copy; (3) Fill out the form; (4) Use the Save As command to rename the form appropriately and save; (5) *Print* and submit to SHSND.

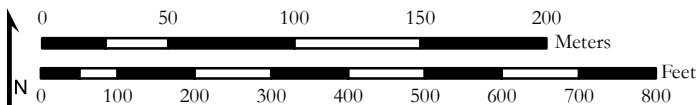
2011-12-06 s:\projects\11-ec\wiltoniv-nextera\gis\shpo_siteform2_12061.mxd T1EM1.MN - adam.hovsen



Source: USGS 7.5-Minute Topographic Quadrangles: Baldwin (1979), 2010 NAIP Aerial Photography - Burleigh County, TIGER Roads, Public Land Survey data, and Tetra Tech cultural survey data collected through 10/13/2011.



+ Historic Property



Sketch Map
Class III Cultural Resources Inventory
Wilton IV Wind Energy Center



1:3,000

NDCRS SITE FORM ATTACHMENTS SECTION

Field Code C1

SITS# 32 BL

Complete one *Attachments Section* for the entire site. Include: Topographic map (with quad name and legal description), sketch map, photographs, and any other attachments.



Photograph 1. A view of the cemetery entrance from 132nd St NE. Photograph looking NW.

Recorded By Adam C. Holven
(First Name & Last Name)

Date Recorded 09/20/2012
(mm/dd/year)

Instructions to complete a digital version of this form: (1) Download a copy to your hard drive; (2) Open the saved blank copy; (3) Fill out the form; (4) Use the Save As command to rename the form appropriately and save; (5) *Print* and submit to SHSND.

NDCRS ARCHITECTURAL SITE FORM PAGE 1

SITS# 32

SITE IDENTIFICATION

Field Code

Site Name

Site Name

Map Quad

Map Quad

LTL	TWP	R	SEC	QQQ	QQ	Q
LTL	TWP	R	SEC	QQQ	QQ	Q
LTL	TWP	R	SEC	QQQ	QQ	Q
LTL	TWP	R	SEC	QQQ	QQ	Q

UTM

N

ZONE

UTM

E

NAD 1927

NAD 1983

City:

Street Number:

Street Name:

Urban Legal Description:

Subsection:

- 1 = N½
- 2 = E½
- 3 = S½
- 4 = W½
- 5 = NE¼
- 6 = SE¼
- 7 = SW¼
- 8 = NW¼

SITE DATA

Total # *Architectural* Features:

Fieldwork Date:

Reconnaissance Survey

Intensive Survey

Project Title & Supervisor:

Report Title & Author(s):

Additional Information:

SHSND USE

Area of Significance
Area of Significance
Area of Significance

Ecozone
Ecozone

Verified Site
Non-Site

CR Type

Recorded By

(First Name & Last Name)

Date Recorded

(mm/dd/year)

Instructions to complete a digital version of this form: (1) Download a copy to your hard drive; (2) Open the saved blank copy; (3) Fill out the form; (4) Use the Save As command to rename the form appropriately and save; (5) Print and submit to SHSND.

NDCRS ARCHITECTURAL SITE FORM PAGE 2—*Feature Data*

Field Code

SITS# 32

Complete one Page 2 for each architectural feature at the site.

Architectural Feature

Construction Date	Feature Type	Condition
Feature Date	Context	Plan Shape
Structural System	Primary Exterior	Style
<i>Original</i> Owner's Ethnicity	Secondary Exterior	Architect/Builder

Other Information:

Foundation Stories

Roof/Cornice

Window

Dating Method(s):

Feature Preservation Recommendation(s) (Check all that apply):

Individual nomination

Contributes to a potential district

No nomination potential

Will not contribute to a district

Potential district—feature would be a contributing element if other properties constitute a district

Thematic nomination potential

Component of a historic site or landscape

Moved (specify all applicable choices)—a) relocation occurred within a historic period; b) recreates original site, orientation, landscape, & spatial relationships; c) compatible in context with neighboring structures; d) relocation has damaged eligibility

Historical associations require further investigation

Recorded By

(First Name & Last Name)

Date Recorded

(mm/dd/year)

Instructions to complete a digital version of this form: (1) Download a copy to your hard drive; (2) Open the saved blank copy; (3) Fill out the form; (4) Use the Save As command to rename the form appropriately and save; (5) *Print* and submit to SHSND.

NDCRS ARCHITECTURAL SITE FORM PAGE 2—*Feature Data*

Field Code

SITS# 32

Complete one Page 2 for each architectural feature at the site.

Architectural Feature

Construction Date	Feature Type	Condition
Feature Date	Context	Plan Shape
Structural System	Primary Exterior	Style
<i>Original</i> Owner's Ethnicity	Secondary Exterior	Architect/Builder

Other Information:

Foundation Stories

Roof/Cornice

Window

Dating Method(s):

Feature Preservation Recommendation(s) (Check all that apply):

Individual nomination

Contributes to a potential district

No nomination potential

Will not contribute to a district

Potential district—feature would be a contributing element if other properties constitute a district

Thematic nomination potential

Component of a historic site or landscape

Moved (specify all applicable choices)—a) relocation occurred within a historic period; b) recreates original site, orientation, landscape, & spatial relationships; c) compatible in context with neighboring structures; d) relocation has damaged eligibility

Historical associations require further investigation

Recorded By

(First Name & Last Name)

Date Recorded

(mm/dd/year)

Instructions to complete a digital version of this form: (1) Download a copy to your hard drive; (2) Open the saved blank copy; (3) Fill out the form; (4) Use the Save As command to rename the form appropriately and save; (5) *Print* and submit to SHSND.

NDCRS ARCHITECTURAL SITE FORM PAGE 2—*Feature Data*

Field Code

SITS# 32

Complete one Page 2 for each architectural feature at the site.

Architectural Feature

Construction Date	Feature Type	Condition
Feature Date	Context	Plan Shape
Structural System	Primary Exterior	Style
<i>Original</i> Owner's Ethnicity	Secondary Exterior	Architect/Builder

Other Information:

Foundation Stories

Roof/Cornice

Window

Dating Method(s):

Feature Preservation Recommendation(s) (Check all that apply):

Individual nomination

Contributes to a potential district

No nomination potential

Will not contribute to a district

Potential district—feature would be a contributing element if other properties constitute a district

Thematic nomination potential

Component of a historic site or landscape

Moved (specify all applicable choices)—a) relocation occurred within a historic period; b) recreates original site, orientation, landscape, & spatial relationships; c) compatible in context with neighboring structures; d) relocation has damaged eligibility

Historical associations require further investigation

Recorded By

(First Name & Last Name)

Date Recorded

(mm/dd/year)

Instructions to complete a digital version of this form: (1) Download a copy to your hard drive; (2) Open the saved blank copy; (3) Fill out the form; (4) Use the Save As command to rename the form appropriately and save; (5) *Print* and submit to SHSND.

NDCRS ARCHITECTURAL SITE FORM PAGE 2—*Feature Data*

Field Code

SITS# 32

Complete one Page 2 for each architectural feature at the site.

Architectural Feature #

Construction Date	Feature Type	Condition
Feature Date	Context	Plan Shape
Structural System	Primary Exterior	Style
<i>Original</i> Owner's Ethnicity	Secondary Exterior	Architect/Builder

Other Information:

Foundation Stories

Roof/Cornice

Window

Dating Method(s):

Feature Preservation Recommendation(s) (Check all that apply):

Individual nomination

Contributes to a potential district

No nomination potential

Will not contribute to a district

Potential district—feature would be a contributing element if other properties constitute a district

Thematic nomination potential

Component of a historic site or landscape

Moved (specify all applicable choices)—a) relocation occurred within a historic period; b) recreates original site, orientation, landscape, & spatial relationships; c) compatible in context with neighboring structures; d) relocation has damaged eligibility

Historical associations require further investigation

Recorded By

(First Name & Last Name)

Date Recorded

(mm/dd/year)

Instructions to complete a digital version of this form: (1) Download a copy to your hard drive; (2) Open the saved blank copy; (3) Fill out the form; (4) Use the Save As command to rename the form appropriately and save; (5) *Print* and submit to SHSND.

NDCRS ARCHITECTURAL SITE FORM PAGE 2—*Feature Data*

Field Code

SITS# 32

Complete one Page 2 for each architectural feature at the site.

Architectural Feature

Construction Date	Feature Type	Condition
Feature Date	Context	Plan Shape
Structural System	Primary Exterior	Style
<i>Original</i> Owner's Ethnicity	Secondary Exterior	Architect/Builder

Other Information:

Foundation Stories

Roof/Cornice

Window

Dating Method(s):

Feature Preservation Recommendation(s) (Check all that apply):

Individual nomination

Contributes to a potential district

No nomination potential

Will not contribute to a district

Potential district—feature would be a contributing element if other properties constitute a district

Thematic nomination potential

Component of a historic site or landscape

Moved (specify all applicable choices)—a) relocation occurred within a historic period; b) recreates original site, orientation, landscape, & spatial relationships; c) compatible in context with neighboring structures; d) relocation has damaged eligibility

Historical associations require further investigation

Recorded By

(First Name & Last Name)

Date Recorded

(mm/dd/year)

Instructions to complete a digital version of this form: (1) Download a copy to your hard drive; (2) Open the saved blank copy; (3) Fill out the form; (4) Use the Save As command to rename the form appropriately and save; (5) *Print* and submit to SHSND.

NDCRS ARCHITECTURAL SITE FORM PAGE 2—*Feature Data*

Field Code

SITS# 32

Complete one Page 2 for each architectural feature at the site.

Architectural Feature

Construction Date	Feature Type	Condition
Feature Date	Context	Plan Shape
Structural System	Primary Exterior	Style
<i>Original</i> Owner's Ethnicity	Secondary Exterior	Architect/Builder

Other Information:

Foundation Stories

Roof/Cornice

Window

Dating Method(s):

Feature Preservation Recommendation(s) (Check all that apply):

Individual nomination

Contributes to a potential district

No nomination potential

Will not contribute to a district

Potential district—feature would be a contributing element if other properties constitute a district

Thematic nomination potential

Component of a historic site or landscape

Moved (specify all applicable choices)—a) relocation occurred within a historic period; b) recreates original site, orientation, landscape, & spatial relationships; c) compatible in context with neighboring structures; d) relocation has damaged eligibility

Historical associations require further investigation

Recorded By

(First Name & Last Name)

Date Recorded

(mm/dd/year)

Instructions to complete a digital version of this form: (1) Download a copy to your hard drive; (2) Open the saved blank copy; (3) Fill out the form; (4) Use the Save As command to rename the form appropriately and save; (5) *Print* and submit to SHSND.

NDCRS ARCHITECTURAL SITE FORM PAGE 2—*Feature Data*

Field Code

SITS# 32

Complete one Page 2 for each architectural feature at the site.

Architectural Feature

Construction Date	Feature Type	Condition
Feature Date	Context	Plan Shape
Structural System	Primary Exterior	Style
<i>Original</i> Owner's Ethnicity	Secondary Exterior	Architect/Builder

Other Information:

Foundation Stories

Roof/Cornice

Window

Dating Method(s):

Feature Preservation Recommendation(s) (Check all that apply):

Individual nomination

Contributes to a potential district

No nomination potential

Will not contribute to a district

Potential district—feature would be a contributing element if other properties constitute a district

Thematic nomination potential

Component of a historic site or landscape

Moved (specify all applicable choices)—a) relocation occurred within a historic period; b) recreates original site, orientation, landscape, & spatial relationships; c) compatible in context with neighboring structures; d) relocation has damaged eligibility

Historical associations require further investigation

Recorded By

(First Name & Last Name)

Date Recorded

(mm/dd/year)

Instructions to complete a digital version of this form: (1) Download a copy to your hard drive; (2) Open the saved blank copy; (3) Fill out the form; (4) Use the Save As command to rename the form appropriately and save; (5) *Print* and submit to SHSND.

NDCRS ARCHITECTURAL SITE FORM PAGE 2—*Feature Data*

Field Code

SITS# 32

Complete one Page 2 for each architectural feature at the site.

Architectural Feature

Construction Date	Feature Type	Condition
Feature Date	Context	Plan Shape
Structural System	Primary Exterior	Style
<i>Original</i> Owner's Ethnicity	Secondary Exterior	Architect/Builder

Other Information:

Foundation Stories

Roof/Cornice

Window

Dating Method(s):

Feature Preservation Recommendation(s) (Check all that apply):

Individual nomination

Contributes to a potential district

No nomination potential

Will not contribute to a district

Potential district—feature would be a contributing element if other properties constitute a district

Thematic nomination potential

Component of a historic site or landscape

Moved (specify all applicable choices)—a) relocation occurred within a historic period; b) recreates original site, orientation, landscape, & spatial relationships; c) compatible in context with neighboring structures; d) relocation has damaged eligibility

Historical associations require further investigation

Recorded By

(First Name & Last Name)

Date Recorded

(mm/dd/year)

Instructions to complete a digital version of this form: (1) Download a copy to your hard drive; (2) Open the saved blank copy; (3) Fill out the form; (4) Use the Save As command to rename the form appropriately and save; (5) *Print* and submit to SHSND.

NDCRS ARCHITECTURAL SITE FORM PAGE 2—*Feature Data*

Field Code

SITS# 32

Complete one Page 2 for each architectural feature at the site.

Architectural Feature #

Construction Date	Feature Type	Condition
Feature Date	Context	Plan Shape
Structural System	Primary Exterior	Style
<i>Original</i> Owner's Ethnicity	Secondary Exterior	Architect/Builder

Other Information:

Foundation Stories

Roof/Cornice

Window

Dating Method(s):

Feature Preservation Recommendation(s) (Check all that apply):

Individual nomination

Contributes to a potential district

No nomination potential

Will not contribute to a district

Potential district—feature would be a contributing element if other properties constitute a district

Thematic nomination potential

Component of a historic site or landscape

Moved (specify all applicable choices)—a) relocation occurred within a historic period; b) recreates original site, orientation, landscape, & spatial relationships; c) compatible in context with neighboring structures; d) relocation has damaged eligibility

Historical associations require further investigation

Recorded By

(First Name & Last Name)

Date Recorded

(mm/dd/year)


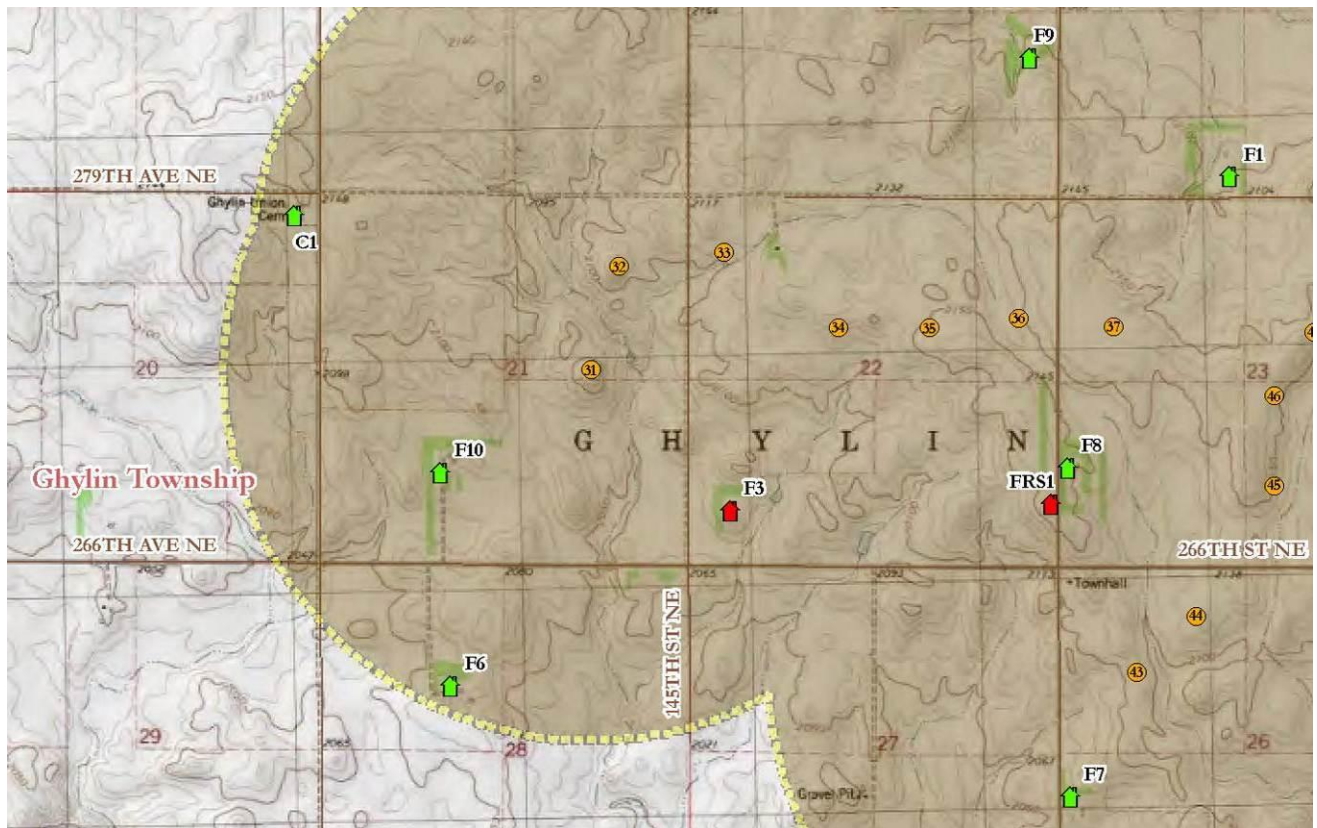
Instructions to complete a digital version of this form: (1) Download a copy to your hard drive; (2) Open the saved blank copy; (3) Fill out the form; (4) Use the Save As command to rename the form appropriately and save; (5) *Print* and submit to SHSND.

NDCRS SITE FORM ATTACHMENTS SECTION

Field Code F1

SITS# 32 BL

Complete one *Attachments Section* for the entire site. Include: Topographic map (with quad name and legal description), sketch map, photographs, and any other attachments.



USGS 7.5' Reagan SE quadrangle map.

T 142N, R78W, S14 SW ¼

Facility Layout 9/20/2012

- Proposed Turbine Location
- 🏠 Newly Documented Property
- 🏠 Property Evaluated and Determined Not 45 Years or Older
- ⊗ Previously Documented Architectural Property
- Area of Potential Effects (APE)
- Previously Surveyed Baldwin APE
- Road
- Township

Recorded By Adam C. Holven
(First Name & Last Name)

Date Recorded 09/20/2012
(mm/dd/year)

Instructions to complete a digital version of this form: (1) Download a copy to your hard drive; (2) Open the saved blank copy; (3) Fill out the form; (4) Use the Save As command to rename the form appropriately and save; (5) *Print* and submit to SHSND.

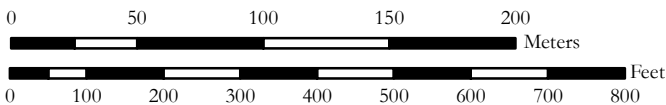
2011-12-06 s:\projects\luc\wiltoniv-nextera\gis\shpo_siteform2_12061.mxd T:\EM\MN adam.hovsen



Source: USGS 7.5-Minute Topographic Quadrangles: Baldwin (1979), 2010 NAIP Aerial Photography - Burleigh County, TIGER Roads, Public Land Survey data, and Tetra Tech cultural survey data collected through 10/13/2011.



Historic Property



Sketch Map
Class III Cultural Resources Inventory
Wilton IV Wind Energy Center



1:3,000

NDCRS SITE FORM ATTACHMENTS SECTION

Field Code F1

SITS# 32 BL



Photograph 1. A view of F1 from 279th Ave NE. Photograph looking NW.



Photograph 2. A view of F1 from the south along 279th Ave NE. Photograph looking NW.

Recorded By Adam C. Holven
(First Name & Last Name)

Date Recorded 9/20/2012
(mm/dd/year)

Instructions to complete a digital version of this form: (1) Download a copy to your hard drive; (2) Open the saved blank copy; (3) Fill out the form; (4) Use the Save As command to rename the form appropriately and save; (5) *Print* and submit to SHSND.

NDCRS SITE FORM ATTACHMENTS SECTION

Field Code F1

SITS# 32 BL



Photograph 3. A view of F1 from the south along 279th Ave NE. Photograph looking N.



Photograph 4. A view of architectural feature 4 from the south along 279th Ave NE. Photograph looking N.

Recorded By Adam C. Holven
(First Name & Last Name)

Date Recorded 9/20/2012
(mm/dd/year)

NDCRS SITE FORM

Instructions to complete a digital version of this form: (1) Download a copy to your hard drive; (2) Open the saved blank copy; (3) Fill out the form; (4) Use the Save As command to rename the form appropriately and save; (5) *Print* and submit to SHSND.

ATTACHMENTS SECTION

Field Code F1

SITS# 32 BL



Photograph 5. A view of architectural feature 2 from the southeast along 279th Ave NE. Photograph looking NW.



Photograph 6. A view of architectural feature 3 from the south along 279th Ave NE. Photograph looking N.

Recorded By Adam C. Holven
(First Name & Last Name)

Date Recorded 9/20/2012
(mm/dd/year)

NDCRS SITE FORM ATTACHMENTS SECTION

Instructions to complete a digital version of this form: (1) Download a copy to your hard drive; (2) Open the saved blank copy; (3) Fill out the form; (4) Use the Save As command to rename the form appropriately and save; (5) *Print* and submit to SHSND.

Field Code F1

SITS# 32 BL



Photograph 7. A view of architectural feature 5 and the corner of architectural feature 4 (at right) from the southwest along 279th Ave NE. Photograph looking NE.



Photograph 8. A view of architectural feature 6 from the south along 279th Ave NE. Photograph looking NW.

Recorded By Adam C. Holven
(First Name & Last Name)

Date Recorded 9/20/2012
(mm/dd/year)

NDCRS SITE FORM ATTACHMENTS SECTION

Instructions to complete a digital version of this form: (1) Download a copy to your hard drive; (2) Open the saved blank copy; (3) Fill out the form; (4) Use the Save As command to rename the form appropriately and save; (5) *Print* and submit to SHSND.

Field Code F1

SITS# 32 BL



Photograph 9. A view of architectural feature 7 from the south along 279th Ave NE. Photograph looking NW.



Photograph 10. A view of architectural feature 8 (center) from 279th Ave NE. Photograph looking NW.

Recorded By Adam C. Holven
(First Name & Last Name)

Date Recorded 9/20/2012
(mm/dd/year)

Instructions to complete a digital version of this form: (1) Download a copy to your hard drive; (2) Open the saved blank copy; (3) Fill out the form; (4) Use the Save As command to rename the form appropriately and save; (5) *Print* and submit to SHSND.

NDCRS SITE FORM ATTACHMENTS SECTION

Field Code F1

SITS# 32 BL



Photograph 11. A view of architectural feature 6 (right) and architectural feature 9 (left) from the south along 279th Ave NE. Photograph looking N.



Photograph 12. A view of architectural feature 9 from the south along 279th Ave NE. Photograph looking N.

Recorded By Adam C. Holven
(First Name & Last Name)

Date Recorded 9/20/2012
(mm/dd/year)

Instructions to complete a digital version of this form: (1) Download a copy to your hard drive; (2) Open the saved blank copy; (3) Fill out the form; (4) Use the Save As command to rename the form appropriately and save; (5) *Print* and submit to SHSND.

**NDCRS SITE FORM
ATTACHMENTS SECTION**

Field Code F1

SITS# 32 BL



Photograph 13. A view of architectural feature 1 from the southeast along 279th Ave NE. Photograph looking NW.

Recorded By Adam C. Holven
(First Name & Last Name)

Date Recorded 9/20/2012
(mm/dd/year)

Instructions to complete a digital version of this form: (1) Download a copy to your hard drive; (2) Open the saved blank copy; (3) Fill out the form; (4) Use the Save As command to rename the form appropriately and save; (5) *Print* and submit to SHSND.

NDCRS ARCHITECTURAL SITE FORM PAGE 1

SITS# 32

SITE IDENTIFICATION

Field Code

Site Name

Site Name

Map Quad

Map Quad

LTL	TWP	R	SEC	QQQ	QQ	Q
LTL	TWP	R	SEC	QQQ	QQ	Q
LTL	TWP	R	SEC	QQQ	QQ	Q
LTL	TWP	R	SEC	QQQ	QQ	Q

UTM

N

ZONE

UTM

E

NAD 1927

NAD 1983

City:

Street Number:

Street Name:

Urban Legal Description:

Subsection:

- 1 = N $\frac{1}{2}$
- 2 = E $\frac{1}{2}$
- 3 = S $\frac{1}{2}$
- 4 = W $\frac{1}{2}$
- 5 = NE $\frac{1}{4}$
- 6 = SE $\frac{1}{4}$
- 7 = SW $\frac{1}{4}$
- 8 = NW $\frac{1}{4}$

SITE DATA

Total # *Architectural* Features:

Fieldwork Date:

Reconnaissance Survey

Intensive Survey

Project Title & Supervisor:

Report Title & Author(s):

Additional Information:

SHSND USE

Area of Significance
Area of Significance
Area of Significance

Ecozone
Ecozone

Verified Site
Non-Site

CR Type

Recorded By

(First Name & Last Name)

Date Recorded

(mm/dd/year)

Instructions to complete a digital version of this form: (1) Download a copy to your hard drive; (2) Open the saved blank copy; (3) Fill out the form; (4) Use the Save As command to rename the form appropriately and save; (5) Print and submit to SHSND.

NDCRS ARCHITECTURAL SITE FORM PAGE 2—*Feature Data*

Field Code

SITS# 32

Complete one Page 2 for each architectural feature at the site.

Architectural Feature #

Construction Date	Feature Type	Condition
Feature Date	Context	Plan Shape
Structural System	Primary Exterior	Style
<i>Original</i> Owner's Ethnicity	Secondary Exterior	Architect/Builder

Other Information:

Foundation Stories

Roof/Cornice

Window

Dating Method(s):

Feature Preservation Recommendation(s) (Check all that apply):

Individual nomination

Contributes to a potential district

No nomination potential

Will not contribute to a district

Potential district—feature would be a contributing element if other properties constitute a district

Thematic nomination potential

Component of a historic site or landscape

Moved (specify all applicable choices)—a) relocation occurred within a historic period; b) recreates original site, orientation, landscape, & spatial relationships; c) compatible in context with neighboring structures; d) relocation has damaged eligibility

Historical associations require further investigation

Recorded By

(First Name & Last Name)

Date Recorded

(mm/dd/year)

Instructions to complete a digital version of this form: (1) Download a copy to your hard drive; (2) Open the saved blank copy; (3) Fill out the form; (4) Use the Save As command to rename the form appropriately and save; (5) *Print* and submit to SHSND.

NDCRS ARCHITECTURAL SITE FORM PAGE 2—*Feature Data*

Field Code

SITS# 32

Complete one Page 2 for each architectural feature at the site.

Architectural Feature

Construction Date	Feature Type	Condition
Feature Date	Context	Plan Shape
Structural System	Primary Exterior	Style
<i>Original</i> Owner's Ethnicity	Secondary Exterior	Architect/Builder

Other Information:

Foundation Stories

Roof/Cornice

Window

Dating Method(s):

Feature Preservation Recommendation(s) (Check all that apply):

Individual nomination

Contributes to a potential district

No nomination potential

Will not contribute to a district

Potential district—feature would be a contributing element if other properties constitute a district

Thematic nomination potential

Component of a historic site or landscape

Moved (specify all applicable choices)—a) relocation occurred within a historic period; b) recreates original site, orientation, landscape, & spatial relationships; c) compatible in context with neighboring structures; d) relocation has damaged eligibility

Historical associations require further investigation

Recorded By

(First Name & Last Name)

Date Recorded

(mm/dd/year)

Instructions to complete a digital version of this form: (1) Download a copy to your hard drive; (2) Open the saved blank copy; (3) Fill out the form; (4) Use the Save As command to rename the form appropriately and save; (5) *Print* and submit to SHSND.

NDCRS ARCHITECTURAL SITE FORM PAGE 2—*Feature Data*

Field Code

SITS# 32

Complete one Page 2 for each architectural feature at the site.

Architectural Feature

Construction Date	Feature Type	Condition
Feature Date	Context	Plan Shape
Structural System	Primary Exterior	Style
<i>Original</i> Owner's Ethnicity	Secondary Exterior	Architect/Builder

Other Information:

Foundation Stories

Roof/Cornice

Window

Dating Method(s):

Feature Preservation Recommendation(s) (Check all that apply):

Individual nomination

Contributes to a potential district

No nomination potential

Will not contribute to a district

Potential district—feature would be a contributing element if other properties constitute a district

Thematic nomination potential

Component of a historic site or landscape

Moved (specify all applicable choices)—a) relocation occurred within a historic period; b) recreates original site, orientation, landscape, & spatial relationships; c) compatible in context with neighboring structures; d) relocation has damaged eligibility

Historical associations require further investigation

Recorded By

(First Name & Last Name)

Date Recorded

(mm/dd/year)

Instructions to complete a digital version of this form: (1) Download a copy to your hard drive; (2) Open the saved blank copy; (3) Fill out the form; (4) Use the Save As command to rename the form appropriately and save; (5) *Print* and submit to SHSND.

NDCRS ARCHITECTURAL SITE FORM PAGE 2—*Feature Data*

Field Code

SITS# 32

Complete one Page 2 for each architectural feature at the site.

Architectural Feature #

Construction Date	Feature Type	Condition
Feature Date	Context	Plan Shape
Structural System	Primary Exterior	Style
<i>Original</i> Owner's Ethnicity	Secondary Exterior	Architect/Builder

Other Information:

Foundation Stories

Roof/Cornice

Window

Dating Method(s):

Feature Preservation Recommendation(s) (Check all that apply):

Individual nomination

Contributes to a potential district

No nomination potential

Will not contribute to a district

Potential district—feature would be a contributing element if other properties constitute a district

Thematic nomination potential

Component of a historic site or landscape

Moved (specify all applicable choices)—a) relocation occurred within a historic period; b) recreates original site, orientation, landscape, & spatial relationships; c) compatible in context with neighboring structures; d) relocation has damaged eligibility

Historical associations require further investigation

Recorded By

(First Name & Last Name)

Date Recorded

(mm/dd/year)

Instructions to complete a digital version of this form: (1) Download a copy to your hard drive; (2) Open the saved blank copy; (3) Fill out the form; (4) Use the Save As command to rename the form appropriately and save; (5) *Print* and submit to SHSND.

NDCRS ARCHITECTURAL SITE FORM PAGE 2—*Feature Data*

Field Code

SITS# 32

Complete one Page 2 for each architectural feature at the site.

Architectural Feature #

Construction Date	Feature Type	Condition
Feature Date	Context	Plan Shape
Structural System	Primary Exterior	Style
<i>Original</i> Owner's Ethnicity	Secondary Exterior	Architect/Builder

Other Information:

Foundation Stories

Roof/Cornice

Window

Dating Method(s):

Feature Preservation Recommendation(s) (Check all that apply):

Individual nomination

Contributes to a potential district

No nomination potential

Will not contribute to a district

Potential district—feature would be a contributing element if other properties constitute a district

Thematic nomination potential

Component of a historic site or landscape

Moved (specify all applicable choices)—a) relocation occurred within a historic period; b) recreates original site, orientation, landscape, & spatial relationships; c) compatible in context with neighboring structures; d) relocation has damaged eligibility

Historical associations require further investigation

Recorded By

(First Name & Last Name)

Date Recorded

(mm/dd/year)

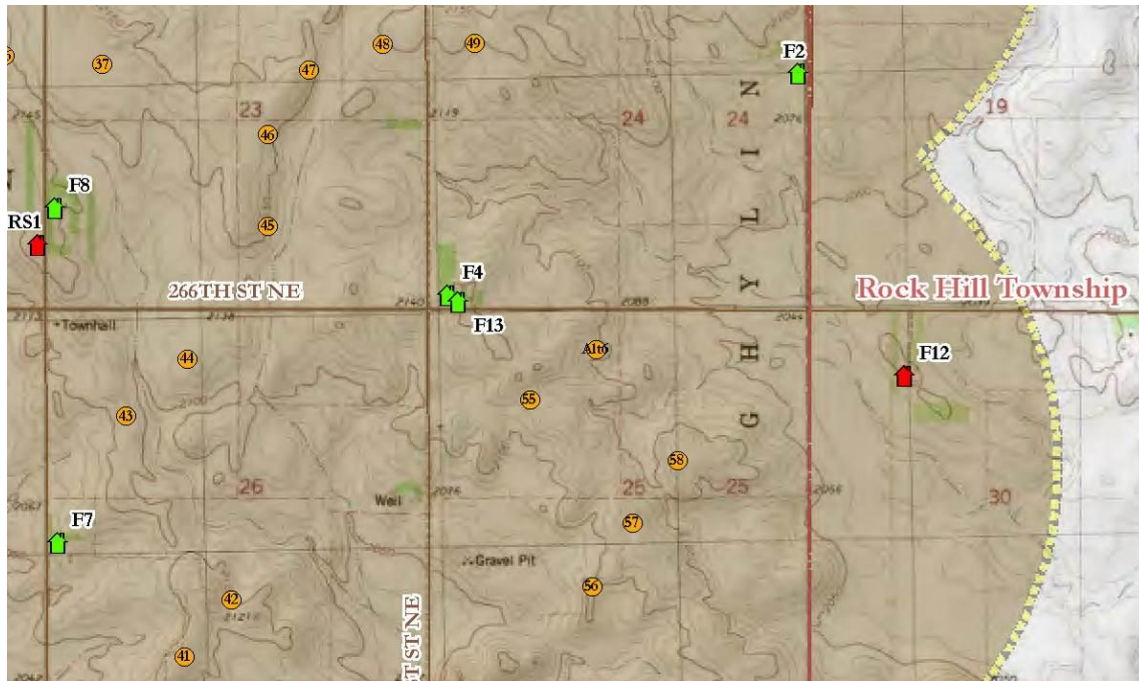
Instructions to complete a digital version of this form: (1) Download a copy to your hard drive; (2) Open the saved blank copy; (3) Fill out the form; (4) Use the Save As command to rename the form appropriately and save; (5) *Print* and submit to SHSND.

NDCRS SITE FORM ATTACHMENTS SECTION

Field Code F2

SITS# 32 BL

Complete one *Attachments Section* for the entire site. Include: Topographic map (with quad name and legal description), sketch map, photographs, and any other attachments.



USGS 7.5' Wing SW quadrangle map.

T 142N, R 78W, S 24, NE ¼

Facility Layout 9/20/2012

- Proposed Turbine Location
- Newly Documented Property
- Property Evaluated and Determined Not 45 Years or Older
- ⊗ Previously Documented Architectural Property
- ⬢ Area of Potential Effects (APE)
- ⬢ Previously Surveyed Baldwin APE
- Road
- Township

Recorded By Adam C. Holven
(First Name & Last Name)

Date Recorded 09/20/2012
(mm/dd/year)

Instructions to complete a digital version of this form: (1) Download a copy to your hard drive; (2) Open the saved blank copy; (3) Fill out the form; (4) Use the Save As command to rename the form appropriately and save; (5) *Print* and submit to SHSND.

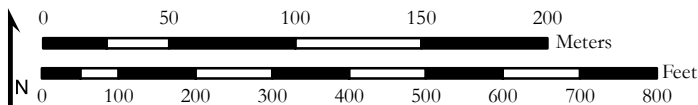
2011-12-06 s:\projects\l_e\wiltoniv-nextera\gis\shpo_siteform2_12061.mxd T1EM1.MN - adam.hovsen



Source: USGS 7.5-Minute Topographic Quadrangles: Baldwin (1979), 2010 NAIP Aerial Photography - Burleigh County, TIGER Roads, Public Land Survey data, and Tetra Tech cultural survey data collected through 10/13/2011.



+ Historic Property



Sketch Map
Class III Cultural Resources Inventory
Wilton IV Wind Energy Center



1:3,000

NDCRS SITE FORM ATTACHMENTS SECTION

Field Code

SITS# 32

Complete one *Attachments Section* for the entire site. Include: Topographic map (with quad name and legal description), sketch map, photographs, and any other attachments.



Photograph 1. A view of F2 from 184th St NE from north of the farmstead. Photograph looking S-SW.



Photograph 2. A view of F2 from 184th St NE. Photograph looking NNW.

Recorded By Adam C. Holven
(First Name & Last Name)

Date Recorded 09/20/2012
(mm/dd/year)

Instructions to complete a digital version of this form: (1) Download a copy to your hard drive; (2) Open the saved blank copy; (3) Fill out the form; (4) Use the Save As command to rename the form appropriately and save; (5) *Print* and submit to SHSND.

NDCRS SITE FORM ATTACHMENTS SECTION

Field Code F2

SITS# 32 BL



Photograph 3. A view of architectural feature 1 (with features 2 and 4 in the background) from 184th St NE. Photograph looking SW.



Photograph 4. A view of architectural features 1, 4, and 2 (left to right) from 184th St NE. Photograph looking W.

Recorded By Adam C. Holven
(First Name & Last Name)

Date Recorded 09/20/2012
(mm/dd/year)

Instructions to complete a digital version of this form: (1) Download a copy to your hard drive; (2) Open the saved blank copy; (3) Fill out the form; (4) Use the Save As command to rename the form appropriately and save; (5) *Print* and submit to SHSND.

NDCRS SITE FORM ATTACHMENTS SECTION

Field Code F2

SITS# 32 BL



Photograph 5. A view of architectural features 2, 3, and 4 (left to right) from 184th St NE. Photograph looking W.

Recorded By Adam C. Holven
(First Name & Last Name)

Date Recorded 09/20/2012
(mm/dd/year)

NDCRS ARCHITECTURAL SITE FORM PAGE 1

SITS# 32

SITE IDENTIFICATION

Field Code

Site Name

Site Name

Map Quad

Map Quad

LTL	TWP	R	SEC	QQQ	QQ	Q
LTL	TWP	R	SEC	QQQ	QQ	Q
LTL	TWP	R	SEC	QQQ	QQ	Q
LTL	TWP	R	SEC	QQQ	QQ	Q

UTM

N

ZONE

UTM

E

NAD 1927

NAD 1983

City:

Street Number:

Street Name:

Urban Legal Description:

Subsection:

- 1 = N½
- 2 = E½
- 3 = S½
- 4 = W½
- 5 = NE¼
- 6 = SE¼
- 7 = SW¼
- 8 = NW¼

SITE DATA

Total # *Architectural* Features:

Fieldwork Date:

Reconnaissance Survey

Intensive Survey

Project Title & Supervisor:

Report Title & Author(s):

Additional Information:

SHSND USE

Area of Significance
Area of Significance
Area of Significance

Ecozone
Ecozone

Verified Site
Non-Site

CR Type

Recorded By

(First Name & Last Name)

Date Recorded

(mm/dd/year)

Instructions to complete a digital version of this form: (1) Download a copy to your hard drive; (2) Open the saved blank copy; (3) Fill out the form; (4) Use the Save As command to rename the form appropriately and save; (5) Print and submit to SHSND.

NDCRS ARCHITECTURAL SITE FORM PAGE 2—*Feature Data*

Field Code

SITS# 32

Complete one Page 2 for each architectural feature at the site.

Architectural Feature

Construction Date	Feature Type	Condition
Feature Date	Context	Plan Shape
Structural System	Primary Exterior	Style
<i>Original</i> Owner's Ethnicity	Secondary Exterior	Architect/Builder

Other Information:

Foundation Stories

Roof/Cornice

Window

Dating Method(s):

Feature Preservation Recommendation(s) (Check all that apply):

Individual nomination

Contributes to a potential district

No nomination potential

Will not contribute to a district

Potential district—feature would be a contributing element if other properties constitute a district

Thematic nomination potential

Component of a historic site or landscape

Moved (specify all applicable choices)—a) relocation occurred within a historic period; b) recreates original site, orientation, landscape, & spatial relationships; c) compatible in context with neighboring structures; d) relocation has damaged eligibility

Historical associations require further investigation

Recorded By

(First Name & Last Name)

Date Recorded

(mm/dd/year)

Instructions to complete a digital version of this form: (1) Download a copy to your hard drive; (2) Open the saved blank copy; (3) Fill out the form; (4) Use the Save As command to rename the form appropriately and save; (5) *Print* and submit to SHSND.

NDCRS ARCHITECTURAL SITE FORM PAGE 2—*Feature Data*

Field Code

SITS# 32

Complete one Page 2 for each architectural feature at the site.

Architectural Feature #

Construction Date	Feature Type	Condition
Feature Date	Context	Plan Shape
Structural System	Primary Exterior	Style
<i>Original</i> Owner's Ethnicity	Secondary Exterior	Architect/Builder

Other Information:

Foundation Stories

Roof/Cornice

Window

Dating Method(s):

Feature Preservation Recommendation(s) (Check all that apply):

Individual nomination

Contributes to a potential district

No nomination potential

Will not contribute to a district

Potential district—feature would be a contributing element if other properties constitute a district

Thematic nomination potential

Component of a historic site or landscape

Moved (specify all applicable choices)—a) relocation occurred within a historic period; b) recreates original site, orientation, landscape, & spatial relationships; c) compatible in context with neighboring structures; d) relocation has damaged eligibility

Historical associations require further investigation

Recorded By

(First Name & Last Name)

Date Recorded

(mm/dd/year)

Instructions to complete a digital version of this form: (1) Download a copy to your hard drive; (2) Open the saved blank copy; (3) Fill out the form; (4) Use the Save As command to rename the form appropriately and save; (5) *Print* and submit to SHSND.

NDCRS ARCHITECTURAL SITE FORM PAGE 2—*Feature Data*

Field Code

SITS# 32

Complete one Page 2 for each architectural feature at the site.

Architectural Feature

Construction Date	Feature Type	Condition
Feature Date	Context	Plan Shape
Structural System	Primary Exterior	Style
<i>Original</i> Owner's Ethnicity	Secondary Exterior	Architect/Builder

Other Information:

Foundation Stories

Roof/Cornice

Window

Dating Method(s):

Feature Preservation Recommendation(s) (Check all that apply):

Individual nomination

Contributes to a potential district

No nomination potential

Will not contribute to a district

Potential district—feature would be a contributing element if other properties constitute a district

Thematic nomination potential

Component of a historic site or landscape

Moved (specify all applicable choices)—a) relocation occurred within a historic period; b) recreates original site, orientation, landscape, & spatial relationships; c) compatible in context with neighboring structures; d) relocation has damaged eligibility

Historical associations require further investigation

Recorded By

(First Name & Last Name)

Date Recorded

(mm/dd/year)

Instructions to complete a digital version of this form: (1) Download a copy to your hard drive; (2) Open the saved blank copy; (3) Fill out the form; (4) Use the Save As command to rename the form appropriately and save; (5) *Print* and submit to SHSND.

NDCRS ARCHITECTURAL SITE FORM PAGE 2—*Feature Data*

Field Code

SITS# 32

Complete one Page 2 for each architectural feature at the site.

Architectural Feature

Construction Date	Feature Type	Condition
Feature Date	Context	Plan Shape
Structural System	Primary Exterior	Style
<i>Original</i> Owner's Ethnicity	Secondary Exterior	Architect/Builder

Other Information:

Foundation Stories

Roof/Cornice

Window

Dating Method(s):

Feature Preservation Recommendation(s) (Check all that apply):

Individual nomination

Contributes to a potential district

No nomination potential

Will not contribute to a district

Potential district—feature would be a contributing element if other properties constitute a district

Thematic nomination potential

Component of a historic site or landscape

Moved (specify all applicable choices)—a) relocation occurred within a historic period; b) recreates original site, orientation, landscape, & spatial relationships; c) compatible in context with neighboring structures; d) relocation has damaged eligibility

Historical associations require further investigation

Recorded By

(First Name & Last Name)

Date Recorded

(mm/dd/year)

Instructions to complete a digital version of this form: (1) Download a copy to your hard drive; (2) Open the saved blank copy; (3) Fill out the form; (4) Use the Save As command to rename the form appropriately and save; (5) *Print* and submit to SHSND.

NDCRS ARCHITECTURAL SITE FORM PAGE 2—*Feature Data*

Field Code

SITS# 32

Complete one Page 2 for each architectural feature at the site.

Architectural Feature

Construction Date	Feature Type	Condition
Feature Date	Context	Plan Shape
Structural System	Primary Exterior	Style
<i>Original</i> Owner's Ethnicity	Secondary Exterior	Architect/Builder

Other Information:

Foundation Stories

Roof/Cornice

Window

Dating Method(s):

Feature Preservation Recommendation(s) (Check all that apply):

Individual nomination

Contributes to a potential district

No nomination potential

Will not contribute to a district

Potential district—feature would be a contributing element if other properties constitute a district

Thematic nomination potential

Component of a historic site or landscape

Moved (specify all applicable choices)—a) relocation occurred within a historic period; b) recreates original site, orientation, landscape, & spatial relationships; c) compatible in context with neighboring structures; d) relocation has damaged eligibility

Historical associations require further investigation

Recorded By

(First Name & Last Name)

Date Recorded

(mm/dd/year)

Instructions to complete a digital version of this form: (1) Download a copy to your hard drive; (2) Open the saved blank copy; (3) Fill out the form; (4) Use the Save As command to rename the form appropriately and save; (5) *Print* and submit to SHSND.

NDCRS ARCHITECTURAL SITE FORM PAGE 2—*Feature Data*

Field Code

SITS# 32

Complete one Page 2 for each architectural feature at the site.

Architectural Feature

Construction Date	Feature Type	Condition
Feature Date	Context	Plan Shape
Structural System	Primary Exterior	Style
<i>Original</i> Owner's Ethnicity	Secondary Exterior	Architect/Builder

Other Information:

Foundation Stories

Roof/Cornice

Window

Dating Method(s):

Feature Preservation Recommendation(s) (Check all that apply):

Individual nomination

Contributes to a potential district

No nomination potential

Will not contribute to a district

Potential district—feature would be a contributing element if other properties constitute a district

Thematic nomination potential

Component of a historic site or landscape

Moved (specify all applicable choices)—a) relocation occurred within a historic period; b) recreates original site, orientation, landscape, & spatial relationships; c) compatible in context with neighboring structures; d) relocation has damaged eligibility

Historical associations require further investigation

Recorded By

(First Name & Last Name)

Date Recorded

(mm/dd/year)

Instructions to complete a digital version of this form: (1) Download a copy to your hard drive; (2) Open the saved blank copy; (3) Fill out the form; (4) Use the Save As command to rename the form appropriately and save; (5) *Print* and submit to SHSND.

NDCRS ARCHITECTURAL SITE FORM PAGE 2—*Feature Data*

Field Code

SITS# 32

Complete one Page 2 for each architectural feature at the site.

Architectural Feature #

Construction Date	Feature Type	Condition
Feature Date	Context	Plan Shape
Structural System	Primary Exterior	Style
<i>Original</i> Owner's Ethnicity	Secondary Exterior	Architect/Builder

Other Information:

Foundation Stories

Roof/Cornice

Window

Dating Method(s):

Feature Preservation Recommendation(s) (Check all that apply):

Individual nomination

Contributes to a potential district

No nomination potential

Will not contribute to a district

Potential district—feature would be a contributing element if other properties constitute a district

Thematic nomination potential

Component of a historic site or landscape

Moved (specify all applicable choices)—a) relocation occurred within a historic period; b) recreates original site, orientation, landscape, & spatial relationships; c) compatible in context with neighboring structures; d) relocation has damaged eligibility

Historical associations require further investigation

Recorded By

(First Name & Last Name)

Date Recorded

(mm/dd/year)

Instructions to complete a digital version of this form: (1) Download a copy to your hard drive; (2) Open the saved blank copy; (3) Fill out the form; (4) Use the Save As command to rename the form appropriately and save; (5) *Print* and submit to SHSND.

NDCRS ARCHITECTURAL SITE FORM PAGE 2—*Feature Data*

Field Code

SITS# 32

Complete one Page 2 for each architectural feature at the site.

Architectural Feature

Construction Date	Feature Type	Condition
Feature Date	Context	Plan Shape
Structural System	Primary Exterior	Style
<i>Original</i> Owner's Ethnicity	Secondary Exterior	Architect/Builder

Other Information:

Foundation Stories

Roof/Cornice

Window

Dating Method(s):

Feature Preservation Recommendation(s) (Check all that apply):

Individual nomination

Contributes to a potential district

No nomination potential

Will not contribute to a district

Potential district—feature would be a contributing element if other properties constitute a district

Thematic nomination potential

Component of a historic site or landscape

Moved (specify all applicable choices)—a) relocation occurred within a historic period; b) recreates original site, orientation, landscape, & spatial relationships; c) compatible in context with neighboring structures; d) relocation has damaged eligibility

Historical associations require further investigation

Recorded By

(First Name & Last Name)

Date Recorded

(mm/dd/year)

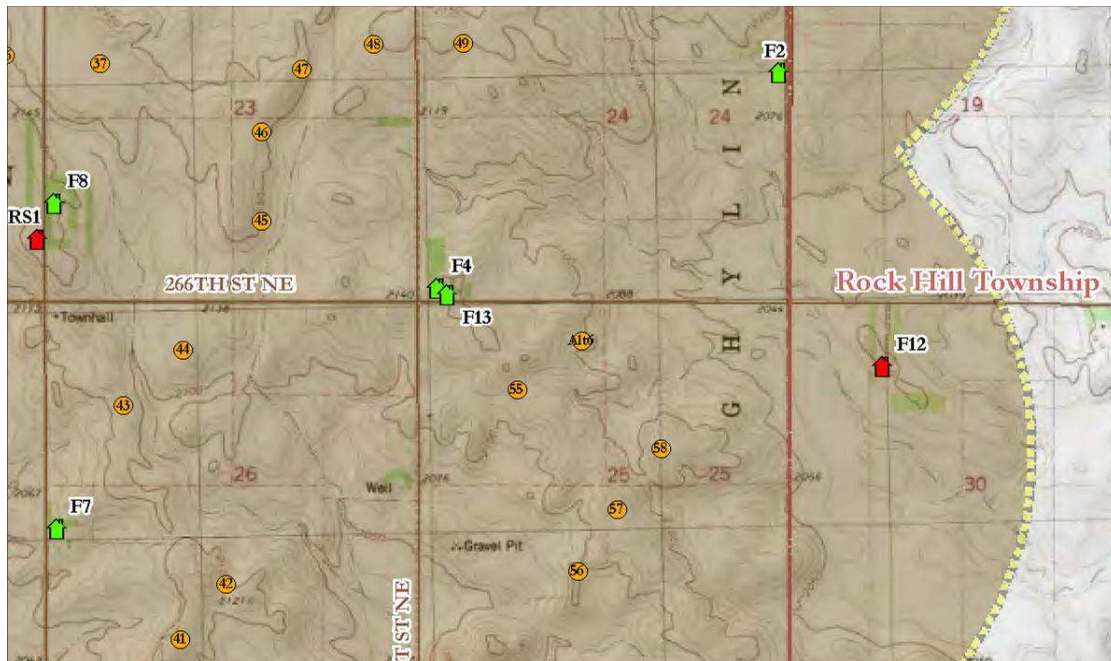
Instructions to complete a digital version of this form: (1) Download a copy to your hard drive; (2) Open the saved blank copy; (3) Fill out the form; (4) Use the Save As command to rename the form appropriately and save; (5) *Print* and submit to SHSND.

NDCRS SITE FORM ATTACHMENTS SECTION

Field Code F4

SITS# 32 BL

Complete one *Attachments Section* for the entire site. Include: Topographic map (with quad name and legal description), sketch map, photographs, and any other attachments.



USGS 7.5' Reagan SE quadrangle map.

T 142N, R 78W, S 24 NW ¼

Facility Layout 9/20/2012

- Proposed Turbine Location
- Newly Documented Property
- Property Evaluated and Determined Not 45 Years or Older
- ⊗ Previously Documented Architectural Property
- Area of Potential Effects (APE)
- Previously Surveyed Baldwin APE
- Road
- Township

Recorded By Adam C. Holven
(First Name & Last Name)

Date Recorded 09/20/2012
(mm/dd/year)

Instructions to complete a digital version of this form: (1) Download a copy to your hard drive; (2) Open the saved blank copy; (3) Fill out the form; (4) Use the Save As command to rename the form appropriately and save; (5) *Print* and submit to SHSND.

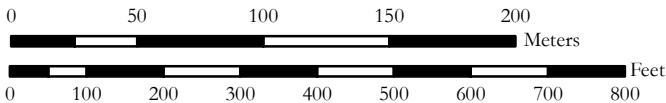
2011-12-06 s:\projects\l-ec\wiltoniv-nextera\gis\shpo_siteform2_12061.mxd T1EM1.MN - adam.howen



Source: USGS 7.5-Minute Topographic Quadrangles: Baldwin (1979), 2010 NAIP Aerial Photography - Burleigh County, TIGER Roads, Public Land Survey data, and Tetra Tech cultural survey data collected through 10/13/2011.



Historic Property



Sketch Map
Class III Cultural Resources Inventory
Wilton IV Wind Energy Center



1:3,000

NDCRS SITE FORM ATTACHMENTS SECTION

Field Code F4

SITS# 32 BL



Photograph 1. A view of F4 from 266th Ave NE from southeast of the farm. Photograph looking WNW. (Photographer: Adam Holven, Tetra Tech, September 20, 2012.)



Photograph 2. A view of architectural feature 1 from 266th Ave NE south of the farm. Photograph looking N. (Photographer: Adam Holven, Tetra Tech, September 20, 2012.)

Recorded By Adam C. Holven
(First Name & Last Name)

Date Recorded 09/20/2012
(mm/dd/year)

Instructions to complete a digital version of this form: (1) Download a copy to your hard drive; (2) Open the saved blank copy; (3) Fill out the form; (4) Use the Save As command to rename the form appropriately and save; (5) *Print* and submit to SHSND.

**NDCRS SITE FORM
ATTACHMENTS SECTION**

Field Code F4

SITS# 32 BL



**Photograph 3. A view of architectural feature 2 from 266th Ave NE . Photograph looking NE.
(Photographer: Adam Holven, Tetra Tech, September 20, 2012.)**



**Photograph 4. A view of architectural feature 2 from 171st St NE. Photograph looking SE.
(Photographer: Adam Holven, Tetra Tech, September 20, 2012.)**

Recorded By Adam C. Holven
(First Name & Last Name)

Date Recorded 09/20/2012
(mm/dd/year)

Instructions to complete a digital version of this form: (1) Download a copy to your hard drive; (2) Open the saved blank copy; (3) Fill out the form; (4) Use the Save As command to rename the form appropriately and save; (5) *Print* and submit to SHSND.

**NDCRS SITE FORM
ATTACHMENTS SECTION**

Field Code F4

SITS# 32 BL



Photograph 5. A view of (from left to right) architectural features 3, 6, 5, 4, and 7 from 266th Ave NE. Photograph looking N. (Photographer: Adam Holven, Tetra Tech, September 20, 2012.)



Photograph 6. A view of architectural feature 5 from 266th Ave NE south of the farm. Photograph looking N. (Photographer: Adam Holven, Tetra Tech, September 20, 2012.)

Recorded By Adam C. Holven
(First Name & Last Name)

Date Recorded 09/20/2012
(mm/dd/year)

Instructions to complete a digital version of this form: (1) Download a copy to your hard drive; (2) Open the saved blank copy; (3) Fill out the form; (4) Use the Save As command to rename the form appropriately and save; (5) *Print* and submit to SHSND.

**NDCRS SITE FORM
ATTACHMENTS SECTION**

Field Code F4

SITS# 32 BL



Photograph 7. A view of architectural feature 6 (flanked by features 3 and 5) from 266th Ave NE. Photograph looking NNW. (Photographer: Adam Holven, Tetra Tech, September 20, 2012.)



Photograph 8. A view of architectural feature 3 from 266th Ave NE south of the farm. Photograph looking N. (Photographer: Adam Holven, Tetra Tech, September 20, 2012.)

Recorded By Adam C. Holven
(First Name & Last Name)

Date Recorded 09/20/2012
(mm/dd/year)

Instructions to complete a digital version of this form: (1) Download a copy to your hard drive; (2) Open the saved blank copy; (3) Fill out the form; (4) Use the Save As command to rename the form appropriately and save; (5) *Print* and submit to SHSND.

NDCRS SITE FORM ATTACHMENTS SECTION

Field Code F4

SITS# 32 BL



Photograph 9. A view of architectural feature 3 from 171st St NE. Photograph looking E.



Photograph 10. A view of an architectural feature 4 from 266th Ave NE south of the farm. Photograph looking N-NE.

Recorded By Adam C. Holven
(First Name & Last Name)

Date Recorded 09/20/2012
(mm/dd/year)

Instructions to complete a digital version of this form: (1) Download a copy to your hard drive; (2) Open the saved blank copy; (3) Fill out the form; (4) Use the Save As command to rename the form appropriately and save; (5) *Print* and submit to SHSND.

NDCRS ARCHITECTURAL SITE FORM PAGE 1

SITS# 32

SITE IDENTIFICATION

Field Code

Site Name

Site Name

Map Quad

Map Quad

LTL	TWP	R	SEC	QQQ	QQ	Q
LTL	TWP	R	SEC	QQQ	QQ	Q
LTL	TWP	R	SEC	QQQ	QQ	Q
LTL	TWP	R	SEC	QQQ	QQ	Q

UTM

N

ZONE

UTM

E

NAD 1927

NAD 1983

City:

Street Number:

Street Name:

Urban Legal Description:

Subsection:

- 1 = N½
- 2 = E½
- 3 = S½
- 4 = W½
- 5 = NE¼
- 6 = SE¼
- 7 = SW¼
- 8 = NW¼

SITE DATA

Total # *Architectural* Features:

Fieldwork Date:

Reconnaissance Survey

Intensive Survey

Project Title & Supervisor:

Report Title & Author(s):

Additional Information:

SHSND USE

Area of Significance
Area of Significance
Area of Significance

Ecozone
Ecozone

Verified Site
Non-Site

CR Type

Recorded By

(First Name & Last Name)

Date Recorded

(mm/dd/year)

Instructions to complete a digital version of this form: (1) Download a copy to your hard drive; (2) Open the saved blank copy; (3) Fill out the form; (4) Use the Save As command to rename the form appropriately and save; (5) Print and submit to SHSND.

NDCRS ARCHITECTURAL SITE FORM PAGE 2—*Feature Data*

Field Code

SITS# 32

Complete one Page 2 for each architectural feature at the site.

Architectural Feature

Construction Date	Feature Type	Condition
Feature Date	Context	Plan Shape
Structural System	Primary Exterior	Style
<i>Original</i> Owner's Ethnicity	Secondary Exterior	Architect/Builder

Other Information:

Foundation Stories

Roof/Cornice

Window

Dating Method(s):

Feature Preservation Recommendation(s) (Check all that apply):

Individual nomination

Contributes to a potential district

No nomination potential

Will not contribute to a district

Potential district—feature would be a contributing element if other properties constitute a district

Thematic nomination potential

Component of a historic site or landscape

Moved (specify all applicable choices)—a) relocation occurred within a historic period; b) recreates original site, orientation, landscape, & spatial relationships; c) compatible in context with neighboring structures; d) relocation has damaged eligibility

Historical associations require further investigation

Recorded By

(First Name & Last Name)

Date Recorded

(mm/dd/year)

Instructions to complete a digital version of this form: (1) Download a copy to your hard drive; (2) Open the saved blank copy; (3) Fill out the form; (4) Use the Save As command to rename the form appropriately and save; (5) *Print* and submit to SHSND.

NDCRS ARCHITECTURAL SITE FORM PAGE 2—*Feature Data*

Field Code

SITS# 32

Complete one Page 2 for each architectural feature at the site.

Architectural Feature

Construction Date	Feature Type	Condition
Feature Date	Context	Plan Shape
Structural System	Primary Exterior	Style
<i>Original</i> Owner's Ethnicity	Secondary Exterior	Architect/Builder

Other Information:

Foundation Stories

Roof/Cornice

Window

Dating Method(s):

Feature Preservation Recommendation(s) (Check all that apply):

Individual nomination

Contributes to a potential district

No nomination potential

Will not contribute to a district

Potential district—feature would be a contributing element if other properties constitute a district

Thematic nomination potential

Component of a historic site or landscape

Moved (specify all applicable choices)—a) relocation occurred within a historic period; b) recreates original site, orientation, landscape, & spatial relationships; c) compatible in context with neighboring structures; d) relocation has damaged eligibility

Historical associations require further investigation

Recorded By

(First Name & Last Name)

Date Recorded

(mm/dd/year)

Instructions to complete a digital version of this form: (1) Download a copy to your hard drive; (2) Open the saved blank copy; (3) Fill out the form; (4) Use the Save As command to rename the form appropriately and save; (5) *Print* and submit to SHSND.

NDCRS ARCHITECTURAL SITE FORM PAGE 2—*Feature Data*

Field Code

SITS# 32

Complete one Page 2 for each architectural feature at the site.

Architectural Feature

Construction Date	Feature Type	Condition
Feature Date	Context	Plan Shape
Structural System	Primary Exterior	Style
<i>Original</i> Owner's Ethnicity	Secondary Exterior	Architect/Builder

Other Information:

Foundation Stories

Roof/Cornice

Window

Dating Method(s):

Feature Preservation Recommendation(s) (Check all that apply):

Individual nomination

Contributes to a potential district

No nomination potential

Will not contribute to a district

Potential district—feature would be a contributing element if other properties constitute a district

Thematic nomination potential

Component of a historic site or landscape

Moved (specify all applicable choices)—a) relocation occurred within a historic period; b) recreates original site, orientation, landscape, & spatial relationships; c) compatible in context with neighboring structures; d) relocation has damaged eligibility

Historical associations require further investigation

Recorded By

(First Name & Last Name)

Date Recorded

(mm/dd/year)

Instructions to complete a digital version of this form: (1) Download a copy to your hard drive; (2) Open the saved blank copy; (3) Fill out the form; (4) Use the Save As command to rename the form appropriately and save; (5) *Print* and submit to SHSND.

NDCRS ARCHITECTURAL SITE FORM PAGE 2—*Feature Data*

Field Code

SITS# 32

Complete one Page 2 for each architectural feature at the site.

Architectural Feature #

Construction Date	Feature Type	Condition
Feature Date	Context	Plan Shape
Structural System	Primary Exterior	Style
<i>Original</i> Owner's Ethnicity	Secondary Exterior	Architect/Builder

Other Information:

Foundation Stories

Roof/Cornice

Window

Dating Method(s):

Feature Preservation Recommendation(s) (Check all that apply):

Individual nomination

Contributes to a potential district

No nomination potential

Will not contribute to a district

Potential district—feature would be a contributing element if other properties constitute a district

Thematic nomination potential

Component of a historic site or landscape

Moved (specify all applicable choices)—a) relocation occurred within a historic period; b) recreates original site, orientation, landscape, & spatial relationships; c) compatible in context with neighboring structures; d) relocation has damaged eligibility

Historical associations require further investigation

Recorded By

(First Name & Last Name)

Date Recorded

(mm/dd/year)

Instructions to complete a digital version of this form: (1) Download a copy to your hard drive; (2) Open the saved blank copy; (3) Fill out the form; (4) Use the Save As command to rename the form appropriately and save; (5) *Print* and submit to SHSND.

NDCRS ARCHITECTURAL SITE FORM PAGE 2—*Feature Data*

Field Code

SITS# 32

Complete one Page 2 for each architectural feature at the site.

Architectural Feature

Construction Date	Feature Type	Condition
Feature Date	Context	Plan Shape
Structural System	Primary Exterior	Style
<i>Original</i> Owner's Ethnicity	Secondary Exterior	Architect/Builder

Other Information:

Foundation Stories

Roof/Cornice

Window

Dating Method(s):

Feature Preservation Recommendation(s) (Check all that apply):

Individual nomination

Contributes to a potential district

No nomination potential

Will not contribute to a district

Potential district—feature would be a contributing element if other properties constitute a district

Thematic nomination potential

Component of a historic site or landscape

Moved (specify all applicable choices)—a) relocation occurred within a historic period; b) recreates original site, orientation, landscape, & spatial relationships; c) compatible in context with neighboring structures; d) relocation has damaged eligibility

Historical associations require further investigation

Recorded By

(First Name & Last Name)

Date Recorded

(mm/dd/year)

Instructions to complete a digital version of this form: (1) Download a copy to your hard drive; (2) Open the saved blank copy; (3) Fill out the form; (4) Use the Save As command to rename the form appropriately and save; (5) *Print* and submit to SHSND.

NDCRS ARCHITECTURAL SITE FORM PAGE 2—*Feature Data*

Field Code

SITS# 32

Complete one Page 2 for each architectural feature at the site.

Architectural Feature

Construction Date	Feature Type	Condition
Feature Date	Context	Plan Shape
Structural System	Primary Exterior	Style
<i>Original</i> Owner's Ethnicity	Secondary Exterior	Architect/Builder

Other Information:

Foundation Stories

Roof/Cornice

Window

Dating Method(s):

Feature Preservation Recommendation(s) (Check all that apply):

Individual nomination

Contributes to a potential district

No nomination potential

Will not contribute to a district

Potential district—feature would be a contributing element if other properties constitute a district

Thematic nomination potential

Component of a historic site or landscape

Moved (specify all applicable choices)—a) relocation occurred within a historic period; b) recreates original site, orientation, landscape, & spatial relationships; c) compatible in context with neighboring structures; d) relocation has damaged eligibility

Historical associations require further investigation

Recorded By

(First Name & Last Name)

Date Recorded

(mm/dd/year)

Instructions to complete a digital version of this form: (1) Download a copy to your hard drive; (2) Open the saved blank copy; (3) Fill out the form; (4) Use the Save As command to rename the form appropriately and save; (5) *Print* and submit to SHSND.

NDCRS ARCHITECTURAL SITE FORM PAGE 2—*Feature Data*

Field Code

SITS# 32

Complete one Page 2 for each architectural feature at the site.

Architectural Feature

Construction Date	Feature Type	Condition
Feature Date	Context	Plan Shape
Structural System	Primary Exterior	Style
<i>Original</i> Owner's Ethnicity	Secondary Exterior	Architect/Builder

Other Information:

Foundation Stories

Roof/Cornice

Window

Dating Method(s):

Feature Preservation Recommendation(s) (Check all that apply):

Individual nomination

Contributes to a potential district

No nomination potential

Will not contribute to a district

Potential district—feature would be a contributing element if other properties constitute a district

Thematic nomination potential

Component of a historic site or landscape

Moved (specify all applicable choices)—a) relocation occurred within a historic period; b) recreates original site, orientation, landscape, & spatial relationships; c) compatible in context with neighboring structures; d) relocation has damaged eligibility

Historical associations require further investigation

Recorded By

(First Name & Last Name)

Date Recorded

(mm/dd/year)

Instructions to complete a digital version of this form: (1) Download a copy to your hard drive; (2) Open the saved blank copy; (3) Fill out the form; (4) Use the Save As command to rename the form appropriately and save; (5) *Print* and submit to SHSND.

NDCRS ARCHITECTURAL SITE FORM PAGE 2—*Feature Data*

Field Code

SITS# 32

Complete one Page 2 for each architectural feature at the site.

Architectural Feature #

Construction Date	Feature Type	Condition
Feature Date	Context	Plan Shape
Structural System	Primary Exterior	Style
<i>Original</i> Owner's Ethnicity	Secondary Exterior	Architect/Builder

Other Information:

Foundation Stories

Roof/Cornice

Window

Dating Method(s):

Feature Preservation Recommendation(s) (Check all that apply):

Individual nomination

Contributes to a potential district

No nomination potential

Will not contribute to a district

Potential district—feature would be a contributing element if other properties constitute a district

Thematic nomination potential

Component of a historic site or landscape

Moved (specify all applicable choices)—a) relocation occurred within a historic period; b) recreates original site, orientation, landscape, & spatial relationships; c) compatible in context with neighboring structures; d) relocation has damaged eligibility

Historical associations require further investigation

Recorded By

(First Name & Last Name)

Date Recorded

(mm/dd/year)

Instructions to complete a digital version of this form: (1) Download a copy to your hard drive; (2) Open the saved blank copy; (3) Fill out the form; (4) Use the Save As command to rename the form appropriately and save; (5) *Print* and submit to SHSND.

NDCRS ARCHITECTURAL SITE FORM PAGE 2—*Feature Data*

Field Code

SITS# 32

Complete one Page 2 for each architectural feature at the site.

Architectural Feature #

Construction Date	Feature Type	Condition
Feature Date	Context	Plan Shape
Structural System	Primary Exterior	Style
<i>Original</i> Owner's Ethnicity	Secondary Exterior	Architect/Builder

Other Information:

Foundation Stories

Roof/Cornice

Window

Dating Method(s):

Feature Preservation Recommendation(s) (Check all that apply):

Individual nomination

Contributes to a potential district

No nomination potential

Will not contribute to a district

Potential district—feature would be a contributing element if other properties constitute a district

Thematic nomination potential

Component of a historic site or landscape

Moved (specify all applicable choices)—a) relocation occurred within a historic period; b) recreates original site, orientation, landscape, & spatial relationships; c) compatible in context with neighboring structures; d) relocation has damaged eligibility

Historical associations require further investigation

Recorded By

(First Name & Last Name)

Date Recorded

(mm/dd/year)

Instructions to complete a digital version of this form: (1) Download a copy to your hard drive; (2) Open the saved blank copy; (3) Fill out the form; (4) Use the Save As command to rename the form appropriately and save; (5) *Print* and submit to SHSND.

NDCRS ARCHITECTURAL SITE FORM PAGE 2—*Feature Data*

Field Code

SITS# 32

Complete one Page 2 for each architectural feature at the site.

Architectural Feature

Construction Date	Feature Type	Condition
Feature Date	Context	Plan Shape
Structural System	Primary Exterior	Style
<i>Original</i> Owner's Ethnicity	Secondary Exterior	Architect/Builder

Other Information:

Foundation Stories

Roof/Cornice

Window

Dating Method(s):

Feature Preservation Recommendation(s) (Check all that apply):

Individual nomination

Contributes to a potential district

No nomination potential

Will not contribute to a district

Potential district—feature would be a contributing element if other properties constitute a district

Thematic nomination potential

Component of a historic site or landscape

Moved (specify all applicable choices)—a) relocation occurred within a historic period; b) recreates original site, orientation, landscape, & spatial relationships; c) compatible in context with neighboring structures; d) relocation has damaged eligibility

Historical associations require further investigation

Recorded By

(First Name & Last Name)

Date Recorded

(mm/dd/year)

Instructions to complete a digital version of this form: (1) Download a copy to your hard drive; (2) Open the saved blank copy; (3) Fill out the form; (4) Use the Save As command to rename the form appropriately and save; (5) *Print* and submit to SHSND.

NDCRS ARCHITECTURAL SITE FORM PAGE 2—*Feature Data*

Field Code

SITS# 32

Complete one Page 2 for each architectural feature at the site.

Architectural Feature

Construction Date	Feature Type	Condition
Feature Date	Context	Plan Shape
Structural System	Primary Exterior	Style
<i>Original</i> Owner's Ethnicity	Secondary Exterior	Architect/Builder

Other Information:

Foundation Stories

Roof/Cornice

Window

Dating Method(s):

Feature Preservation Recommendation(s) (Check all that apply):

Individual nomination

Contributes to a potential district

No nomination potential

Will not contribute to a district

Potential district—feature would be a contributing element if other properties constitute a district

Thematic nomination potential

Component of a historic site or landscape

Moved (specify all applicable choices)—a) relocation occurred within a historic period; b) recreates original site, orientation, landscape, & spatial relationships; c) compatible in context with neighboring structures; d) relocation has damaged eligibility

Historical associations require further investigation

Recorded By

(First Name & Last Name)

Date Recorded

(mm/dd/year)

Instructions to complete a digital version of this form: (1) Download a copy to your hard drive; (2) Open the saved blank copy; (3) Fill out the form; (4) Use the Save As command to rename the form appropriately and save; (5) *Print* and submit to SHSND.

NDCRS ARCHITECTURAL SITE FORM PAGE 2—*Feature Data*

Field Code

SITS# 32

Complete one Page 2 for each architectural feature at the site.

Architectural Feature

Construction Date	Feature Type	Condition
Feature Date	Context	Plan Shape
Structural System	Primary Exterior	Style
<i>Original</i> Owner's Ethnicity	Secondary Exterior	Architect/Builder

Other Information:

Foundation Stories

Roof/Cornice

Window

Dating Method(s):

Feature Preservation Recommendation(s) (Check all that apply):

Individual nomination

Contributes to a potential district

No nomination potential

Will not contribute to a district

Potential district—feature would be a contributing element if other properties constitute a district

Thematic nomination potential

Component of a historic site or landscape

Moved (specify all applicable choices)—a) relocation occurred within a historic period; b) recreates original site, orientation, landscape, & spatial relationships; c) compatible in context with neighboring structures; d) relocation has damaged eligibility

Historical associations require further investigation

Recorded By

(First Name & Last Name)

Date Recorded

(mm/dd/year)

Instructions to complete a digital version of this form: (1) Download a copy to your hard drive; (2) Open the saved blank copy; (3) Fill out the form; (4) Use the Save As command to rename the form appropriately and save; (5) *Print* and submit to SHSND.

NDCRS ARCHITECTURAL SITE FORM PAGE 2—*Feature Data*

Field Code

SITS# 32

Complete one Page 2 for each architectural feature at the site.

Architectural Feature #

Construction Date	Feature Type	Condition
Feature Date	Context	Plan Shape
Structural System	Primary Exterior	Style
<i>Original</i> Owner's Ethnicity	Secondary Exterior	Architect/Builder

Other Information:

Foundation Stories

Roof/Cornice

Window

Dating Method(s):

Feature Preservation Recommendation(s) (Check all that apply):

Individual nomination

Contributes to a potential district

No nomination potential

Will not contribute to a district

Potential district—feature would be a contributing element if other properties constitute a district

Thematic nomination potential

Component of a historic site or landscape

Moved (specify all applicable choices)—a) relocation occurred within a historic period; b) recreates original site, orientation, landscape, & spatial relationships; c) compatible in context with neighboring structures; d) relocation has damaged eligibility

Historical associations require further investigation

Recorded By

(First Name & Last Name)

Date Recorded

(mm/dd/year)

Instructions to complete a digital version of this form: (1) Download a copy to your hard drive; (2) Open the saved blank copy; (3) Fill out the form; (4) Use the Save As command to rename the form appropriately and save; (5) *Print* and submit to SHSND.

NDCRS ARCHITECTURAL SITE FORM PAGE 2—*Feature Data*

Field Code

SITS# 32

Complete one Page 2 for each architectural feature at the site.

Architectural Feature #

Construction Date	Feature Type	Condition
Feature Date	Context	Plan Shape
Structural System	Primary Exterior	Style
<i>Original</i> Owner's Ethnicity	Secondary Exterior	Architect/Builder

Other Information:

Foundation Stories

Roof/Cornice

Window

Dating Method(s):

Feature Preservation Recommendation(s) (Check all that apply):

Individual nomination

Contributes to a potential district

No nomination potential

Will not contribute to a district

Potential district—feature would be a contributing element if other properties constitute a district

Thematic nomination potential

Component of a historic site or landscape

Moved (specify all applicable choices)—a) relocation occurred within a historic period; b) recreates original site, orientation, landscape, & spatial relationships; c) compatible in context with neighboring structures; d) relocation has damaged eligibility

Historical associations require further investigation

Recorded By

(First Name & Last Name)

Date Recorded

(mm/dd/year)

Instructions to complete a digital version of this form: (1) Download a copy to your hard drive; (2) Open the saved blank copy; (3) Fill out the form; (4) Use the Save As command to rename the form appropriately and save; (5) *Print* and submit to SHSND.

NDCRS ARCHITECTURAL SITE FORM PAGE 2—*Feature Data*

Field Code

SITS# 32

Complete one Page 2 for each architectural feature at the site.

Architectural Feature #

Construction Date	Feature Type	Condition
Feature Date	Context	Plan Shape
Structural System	Primary Exterior	Style
<i>Original</i> Owner's Ethnicity	Secondary Exterior	Architect/Builder

Other Information:

Foundation Stories

Roof/Cornice

Window

Dating Method(s):

Feature Preservation Recommendation(s) (Check all that apply):

Individual nomination

Contributes to a potential district

No nomination potential

Will not contribute to a district

Potential district—feature would be a contributing element if other properties constitute a district

Thematic nomination potential

Component of a historic site or landscape

Moved (specify all applicable choices)—a) relocation occurred within a historic period; b) recreates original site, orientation, landscape, & spatial relationships; c) compatible in context with neighboring structures; d) relocation has damaged eligibility

Historical associations require further investigation

Recorded By

(First Name & Last Name)

Date Recorded

(mm/dd/year)

Instructions to complete a digital version of this form: (1) Download a copy to your hard drive; (2) Open the saved blank copy; (3) Fill out the form; (4) Use the Save As command to rename the form appropriately and save; (5) *Print* and submit to SHSND.

NDCRS ARCHITECTURAL SITE FORM PAGE 2—*Feature Data*

Field Code

SITS# 32

Complete one Page 2 for each architectural feature at the site.

Architectural Feature #

Construction Date	Feature Type	Condition
Feature Date	Context	Plan Shape
Structural System	Primary Exterior	Style
<i>Original</i> Owner's Ethnicity	Secondary Exterior	Architect/Builder

Other Information:

Foundation Stories

Roof/Cornice

Window

Dating Method(s):

Feature Preservation Recommendation(s) (Check all that apply):

Individual nomination

Contributes to a potential district

No nomination potential

Will not contribute to a district

Potential district—feature would be a contributing element if other properties constitute a district

Thematic nomination potential

Component of a historic site or landscape

Moved (specify all applicable choices)—a) relocation occurred within a historic period; b) recreates original site, orientation, landscape, & spatial relationships; c) compatible in context with neighboring structures; d) relocation has damaged eligibility

Historical associations require further investigation

Recorded By

(First Name & Last Name)

Date Recorded

(mm/dd/year)

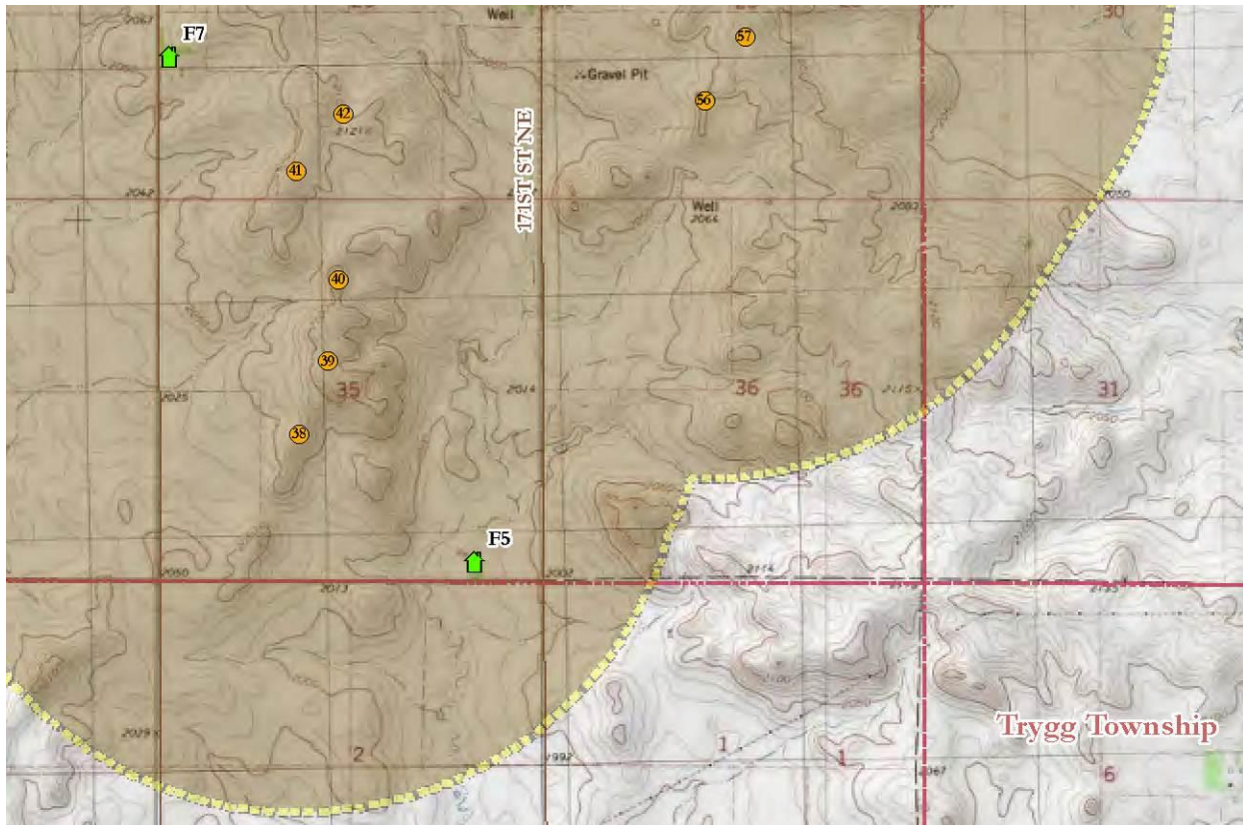
Instructions to complete a digital version of this form: (1) Download a copy to your hard drive; (2) Open the saved blank copy; (3) Fill out the form; (4) Use the Save As command to rename the form appropriately and save; (5) *Print* and submit to SHSND.

NDCRS SITE FORM ATTACHMENTS SECTION

Field Code F5

SITS# 32 BL

Complete one *Attachments Section* for the entire site. Include: Topographic map (with quad name and legal description), sketch map, photographs, and any other attachments.



USGS 7.5' Reagan SE quadrangle map.

T142N, R78W, S35, SE ¼

Facility Layout 9/20/2012

- Proposed Turbine Location
- 🏠 Newly Documented Property
- 🏠 Property Evaluated and Determined Not 45 Years or Older
- ⊗ Previously Documented Architectural Property
- Area of Potential Effects (APE)
- Previously Surveyed Baldwin APE
- Road
- Township

Recorded By Adam C. Holven
(First Name & Last Name)

Date Recorded 09/20/2012
(mm/dd/year)

Instructions to complete a digital version of this form: (1) Download a copy to your hard drive; (2) Open the saved blank copy; (3) Fill out the form; (4) Use the Save As command to rename the form appropriately and save; (5) *Print* and submit to SHSND.

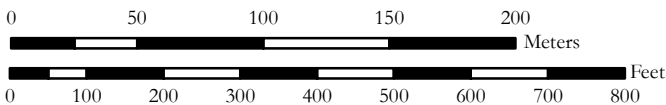
s:\projects\11-ec\wilroniv-nextera\gis\shpo_siteform2_120611.mxd T1EM1.MN - adam.howen



Source: USGS 7.5-Minute Topographic Quadrangles: Baldwin (1979), 2010 NAIP Aerial Photography - Burleigh County, TIGER Roads, Public Land Survey data, and Tetra Tech cultural survey data collected through 10/13/2011.



Historic Property



Sketch Map
 Class III Cultural Resources Inventory
 Wilton IV Wind Energy Center



1:3,000

NDCRS SITE FORM ATTACHMENTS SECTION

Field Code F5

SITS# 32 BL



Photograph 1. A view of F5 from 240th Ave NE, west of F5. Photograph looking ENE.



Photograph 2. A view of F5 from 240th Ave NE and 171st NE. Photograph looking NW.

Recorded By Adam C. Holven
(First Name & Last Name)

Date Recorded 09/20/2012
(mm/dd/year)

Instructions to complete a digital version of this form: (1) Download a copy to your hard drive; (2) Open the saved blank copy; (3) Fill out the form; (4) Use the Save As command to rename the form appropriately and save; (5) *Print* and submit to SHSND.

NDCRS SITE FORM ATTACHMENTS SECTION

Field Code F5

SITS# 32 BL



Photograph 3. A view of the east side of F5 from 240th Ave NE. Photograph looking NNW.



Photograph 4. A view of F5 from 240th Ave NE. Photograph looking N.

Recorded By Adam C. Holven
(First Name & Last Name)

Date Recorded 09/20/2012
(mm/dd/year)

Instructions to complete a digital version of this form: (1) Download a copy to your hard drive; (2) Open the saved blank copy; (3) Fill out the form; (4) Use the Save As command to rename the form appropriately and save; (5) *Print* and submit to SHSND.

NDCRS SITE FORM ATTACHMENTS SECTION

Field Code F5

SITS# 32 BL



Photograph 5. A view of F5 from 240th Ave NE. Photograph looking NE.



Photograph 6. A view of the west side of F5 from 240th Ave NE. Photograph looking N.

Recorded By Adam C. Holven
(First Name & Last Name)

Date Recorded 09/20/2012
(mm/dd/year)

Instructions to complete a digital version of this form: (1) Download a copy to your hard drive; (2) Open the saved blank copy; (3) Fill out the form; (4) Use the Save As command to rename the form appropriately and save; (5) *Print* and submit to SHSND.

NDCRS SITE FORM ATTACHMENTS SECTION

Field Code F5

SITS# 32 BL



Photograph 7. A view of the west side of F5 from 240th Ave NE. Photograph looking N.



Photograph 8. A view of architectural feature 1 from 240th Ave NE. Photograph looking NE.

Recorded By Adam C. Holven
(First Name & Last Name)

Date Recorded 09/20/2012
(mm/dd/year)

Instructions to complete a digital version of this form: (1) Download a copy to your hard drive; (2) Open the saved blank copy; (3) Fill out the form; (4) Use the Save As command to rename the form appropriately and save; (5) *Print* and submit to SHSND.

NDCRS SITE FORM ATTACHMENTS SECTION

Field Code F5

SITS# 32 BL



Photograph 9. A view of architectural feature 1 from 240th Ave NE. Photograph looking N-NW.



Photograph 10. A view of architectural feature 2 from 240th Ave NE. Photograph looking N-NW.

Recorded By Adam C. Holven
(First Name & Last Name)

Date Recorded 09/20/2012
(mm/dd/year)

Instructions to complete a digital version of this form: (1) Download a copy to your hard drive; (2) Open the saved blank copy; (3) Fill out the form; (4) Use the Save As command to rename the form appropriately and save; (5) *Print* and submit to SHSND.

NDCRS SITE FORM ATTACHMENTS SECTION

Field Code F5

SITS# 32 BL



Photograph 11. A view of architectural features 2 (barn) and 9 (mobile home) from 240th Ave NE. Photograph looking NW.



Photograph 12. A view of architectural feature 2 from 240th Ave NE. Photograph looking NNW.

Recorded By Adam C. Holven
(First Name & Last Name)

Date Recorded 09/20/2012
(mm/dd/year)

Instructions to complete a digital version of this form: (1) Download a copy to your hard drive; (2) Open the saved blank copy; (3) Fill out the form; (4) Use the Save As command to rename the form appropriately and save; (5) *Print* and submit to SHSND.

NDCRS SITE FORM ATTACHMENTS SECTION

Field Code F5

SITS# 32 BL



Photograph 13. A view of architectural features 11, 10, 16, and 9 (left to right) from 240th Ave NE. Photograph looking NNW.



Photograph 14. A view (from left to right) of architectural features 11, 10, 16, and 9 from 240th Ave NE. Photograph looking NNW.

Recorded By Adam C. Holven
(First Name & Last Name)

Date Recorded 09/20/2012
(mm/dd/year)

Instructions to complete a digital version of this form: (1) Download a copy to your hard drive; (2) Open the saved blank copy; (3) Fill out the form; (4) Use the Save As command to rename the form appropriately and save; (5) Print and submit to SHSND.

NDCRS SITE FORM ATTACHMENTS SECTION

Field Code F5

SITS# 32 BL



Photograph 15. A view of architectural feature 14 (left) and 11 from 240th Ave NE. Photograph looking NW.



Photograph 16. A view of architectural feature 3 from 240th Ave NE and 171st St NE. Photograph looking NW.

Recorded By Adam C. Holven
(First Name & Last Name)

Date Recorded 09/20/2012
(mm/dd/year)

Instructions to complete a digital version of this form: (1) Download a copy to your hard drive; (2) Open the saved blank copy; (3) Fill out the form; (4) Use the Save As command to rename the form appropriately and save; (5) *Print* and submit to SHSND.


NDCRS SITE FORM ATTACHMENTS SECTION

Field Code F5

SITS# 32 BL



Photograph 17. A view of architectural feature 3 from 240th Ave NE and 171st St NE. Photograph looking NW.



Photograph 18. A view of architectural feature 4 from 240th Ave NE and 171st St NE. Photograph looking NW.

Recorded By Adam C. Holven
(First Name & Last Name)

Date Recorded 09/20/2012
(mm/dd/year)

Instructions to complete a digital version of this form: (1) Download a copy to your hard drive; (2) Open the saved blank copy; (3) Fill out the form; (4) Use the Save As command to rename the form appropriately and save; (5) *Print* and submit to SHSND.

NDCRS SITE FORM ATTACHMENTS SECTION

Field Code F5

SITS# 32 BL



Photograph 19. A view of architectural features 7, 5, 6, and 15 (left to right) from 240th Ave NE and 171st St NE. Photograph looking NW.



Photograph 20. A view of architectural feature 15 from 240th Ave NE and 171st St NE. Photograph looking NW.

Recorded By Adam C. Holven
(First Name & Last Name)

Date Recorded 09/20/2012
(mm/dd/year)

Instructions to complete a digital version of this form: (1) Download a copy to your hard drive; (2) Open the saved blank copy; (3) Fill out the form; (4) Use the Save As command to rename the form appropriately and save; (5) *Print* and submit to SHSND.

NDCRS SITE FORM ATTACHMENTS SECTION

Field Code F5

SITS# 32 BL



Photograph 21. A view of architectural feature 6 from 240th Ave NE and 171st St NE. Photograph looking NW.



Photograph 22. A view of architectural feature 7 from 240th Ave NE. Photograph looking N.

Recorded By Adam C. Holven
(First Name & Last Name)

Date Recorded 09/20/2012
(mm/dd/year)

Instructions to complete a digital version of this form: (1) Download a copy to your hard drive; (2) Open the saved blank copy; (3) Fill out the form; (4) Use the Save As command to rename the form appropriately and save; (5) *Print* and submit to SHSND.

NDCRS SITE FORM ATTACHMENTS SECTION

Field Code F5

SITS# 32 BL



Photograph 23. A view of architectural feature 6 from 240th Ave NE. Photograph looking N-NE.



Photograph 24. A view of architectural feature 13 from 240th Ave NE. Photograph looking N-NW.

Recorded By Adam C. Holven
(First Name & Last Name)

Date Recorded 09/20/2012
(mm/dd/year)

Instructions to complete a digital version of this form: (1) Download a copy to your hard drive; (2) Open the saved blank copy; (3) Fill out the form; (4) Use the Save As command to rename the form appropriately and save; (5) *Print* and submit to SHSND.

NDCRS SITE FORM ATTACHMENTS SECTION

Field Code F5

SITS# 32 BL



Photograph 25. A view of architectural feature 12 from 240th Ave NE. Photograph looking N-NW.

Recorded By Adam C. Holven
(First Name & Last Name)

Date Recorded 09/20/2012
(mm/dd/year)

NDCRS ARCHITECTURAL SITE FORM PAGE 1

SITS# 32

SITE IDENTIFICATION

Field Code

Site Name

Site Name

Map Quad

Map Quad

LTL	TWP	R	SEC	QQQ	QQ	Q
LTL	TWP	R	SEC	QQQ	QQ	Q
LTL	TWP	R	SEC	QQQ	QQ	Q
LTL	TWP	R	SEC	QQQ	QQ	Q

UTM

N

ZONE

UTM

E

NAD 1927

NAD 1983

City:

Street Number:

Street Name:

Urban Legal Description:

Subsection:

- 1 = N½
- 2 = E½
- 3 = S½
- 4 = W½
- 5 = NE¼
- 6 = SE¼
- 7 = SW¼
- 8 = NW¼

SITE DATA

Total # *Architectural* Features:

Fieldwork Date:

Reconnaissance Survey

Intensive Survey

Project Title & Supervisor:

Report Title & Author(s):

Additional Information:

SHSND USE

Area of Significance
Area of Significance
Area of Significance

Ecozone
Ecozone

Verified Site
Non-Site

CR Type

Recorded By

(First Name & Last Name)

Date Recorded

(mm/dd/year)

Instructions to complete a digital version of this form: (1) Download a copy to your hard drive; (2) Open the saved blank copy; (3) Fill out the form; (4) Use the Save As command to rename the form appropriately and save; (5) Print and submit to SHSND.

NDCRS ARCHITECTURAL SITE FORM PAGE 2—*Feature Data*

Field Code

SITS# 32

Complete one Page 2 for each architectural feature at the site.

Architectural Feature

Construction Date	Feature Type	Condition
Feature Date	Context	Plan Shape
Structural System	Primary Exterior	Style
<i>Original</i> Owner's Ethnicity	Secondary Exterior	Architect/Builder

Other Information:

Foundation Stories

Roof/Cornice

Window

Dating Method(s):

Feature Preservation Recommendation(s) (Check all that apply):

Individual nomination

Contributes to a potential district

No nomination potential

Will not contribute to a district

Potential district—feature would be a contributing element if other properties constitute a district

Thematic nomination potential

Component of a historic site or landscape

Moved (specify all applicable choices)—a) relocation occurred within a historic period; b) recreates original site, orientation, landscape, & spatial relationships; c) compatible in context with neighboring structures; d) relocation has damaged eligibility

Historical associations require further investigation

Recorded By

(First Name & Last Name)

Date Recorded

(mm/dd/year)

Instructions to complete a digital version of this form: (1) Download a copy to your hard drive; (2) Open the saved blank copy; (3) Fill out the form; (4) Use the Save As command to rename the form appropriately and save; (5) *Print* and submit to SHSND.

NDCRS ARCHITECTURAL SITE FORM PAGE 2—*Feature Data*

Field Code

SITS# 32

Complete one Page 2 for each architectural feature at the site.

Architectural Feature

Construction Date	Feature Type	Condition
Feature Date	Context	Plan Shape
Structural System	Primary Exterior	Style
<i>Original</i> Owner's Ethnicity	Secondary Exterior	Architect/Builder

Other Information:

Foundation Stories

Roof/Cornice

Window

Dating Method(s):

Feature Preservation Recommendation(s) (Check all that apply):

Individual nomination

Contributes to a potential district

No nomination potential

Will not contribute to a district

Potential district—feature would be a contributing element if other properties constitute a district

Thematic nomination potential

Component of a historic site or landscape

Moved (specify all applicable choices)—a) relocation occurred within a historic period; b) recreates original site, orientation, landscape, & spatial relationships; c) compatible in context with neighboring structures; d) relocation has damaged eligibility

Historical associations require further investigation

Recorded By

(First Name & Last Name)

Date Recorded

(mm/dd/year)

Instructions to complete a digital version of this form: (1) Download a copy to your hard drive; (2) Open the saved blank copy; (3) Fill out the form; (4) Use the Save As command to rename the form appropriately and save; (5) *Print* and submit to SHSND.

NDCRS ARCHITECTURAL SITE FORM PAGE 2—*Feature Data*

Field Code

SITS# 32

Complete one Page 2 for each architectural feature at the site.

Architectural Feature

Construction Date	Feature Type	Condition
Feature Date	Context	Plan Shape
Structural System	Primary Exterior	Style
<i>Original</i> Owner's Ethnicity	Secondary Exterior	Architect/Builder

Other Information:

Foundation Stories

Roof/Cornice

Window

Dating Method(s):

Feature Preservation Recommendation(s) (Check all that apply):

Individual nomination

Contributes to a potential district

No nomination potential

Will not contribute to a district

Potential district—feature would be a contributing element if other properties constitute a district

Thematic nomination potential

Component of a historic site or landscape

Moved (specify all applicable choices)—a) relocation occurred within a historic period; b) recreates original site, orientation, landscape, & spatial relationships; c) compatible in context with neighboring structures; d) relocation has damaged eligibility

Historical associations require further investigation

Recorded By

(First Name & Last Name)

Date Recorded

(mm/dd/year)

Instructions to complete a digital version of this form: (1) Download a copy to your hard drive; (2) Open the saved blank copy; (3) Fill out the form; (4) Use the Save As command to rename the form appropriately and save; (5) *Print* and submit to SHSND.

NDCRS ARCHITECTURAL SITE FORM PAGE 2—*Feature Data*

Field Code

SITS# 32

Complete one Page 2 for each architectural feature at the site.

Architectural Feature #

Construction Date	Feature Type	Condition
Feature Date	Context	Plan Shape
Structural System	Primary Exterior	Style
<i>Original</i> Owner's Ethnicity	Secondary Exterior	Architect/Builder

Other Information:

Foundation Stories

Roof/Cornice

Window

Dating Method(s):

Feature Preservation Recommendation(s) (Check all that apply):

Individual nomination

Contributes to a potential district

No nomination potential

Will not contribute to a district

Potential district—feature would be a contributing element if other properties constitute a district

Thematic nomination potential

Component of a historic site or landscape

Moved (specify all applicable choices)—a) relocation occurred within a historic period; b) recreates original site, orientation, landscape, & spatial relationships; c) compatible in context with neighboring structures; d) relocation has damaged eligibility

Historical associations require further investigation

Recorded By

(First Name & Last Name)

Date Recorded

(mm/dd/year)

Instructions to complete a digital version of this form: (1) Download a copy to your hard drive; (2) Open the saved blank copy; (3) Fill out the form; (4) Use the Save As command to rename the form appropriately and save; (5) *Print* and submit to SHSND.

NDCRS ARCHITECTURAL SITE FORM PAGE 2—*Feature Data*

Field Code

SITS# 32

Complete one Page 2 for each architectural feature at the site.

Architectural Feature #

Construction Date	Feature Type	Condition
Feature Date	Context	Plan Shape
Structural System	Primary Exterior	Style
<i>Original</i> Owner's Ethnicity	Secondary Exterior	Architect/Builder

Other Information:

Foundation Stories

Roof/Cornice

Window

Dating Method(s):

Feature Preservation Recommendation(s) (Check all that apply):

Individual nomination

Contributes to a potential district

No nomination potential

Will not contribute to a district

Potential district—feature would be a contributing element if other properties constitute a district

Thematic nomination potential

Component of a historic site or landscape

Moved (specify all applicable choices)—a) relocation occurred within a historic period; b) recreates original site, orientation, landscape, & spatial relationships; c) compatible in context with neighboring structures; d) relocation has damaged eligibility

Historical associations require further investigation

Recorded By

(First Name & Last Name)

Date Recorded

(mm/dd/year)

Instructions to complete a digital version of this form: (1) Download a copy to your hard drive; (2) Open the saved blank copy; (3) Fill out the form; (4) Use the Save As command to rename the form appropriately and save; (5) *Print* and submit to SHSND.

NDCRS ARCHITECTURAL SITE FORM PAGE 2—*Feature Data*

Field Code

SITS# 32

Complete one Page 2 for each architectural feature at the site.

Architectural Feature

Construction Date	Feature Type	Condition
Feature Date	Context	Plan Shape
Structural System	Primary Exterior	Style
<i>Original</i> Owner's Ethnicity	Secondary Exterior	Architect/Builder

Other Information:

Foundation Stories

Roof/Cornice

Window

Dating Method(s):

Feature Preservation Recommendation(s) (Check all that apply):

Individual nomination

Contributes to a potential district

No nomination potential

Will not contribute to a district

Potential district—feature would be a contributing element if other properties constitute a district

Thematic nomination potential

Component of a historic site or landscape

Moved (specify all applicable choices)—a) relocation occurred within a historic period; b) recreates original site, orientation, landscape, & spatial relationships; c) compatible in context with neighboring structures; d) relocation has damaged eligibility

Historical associations require further investigation

Recorded By

(First Name & Last Name)

Date Recorded

(mm/dd/year)

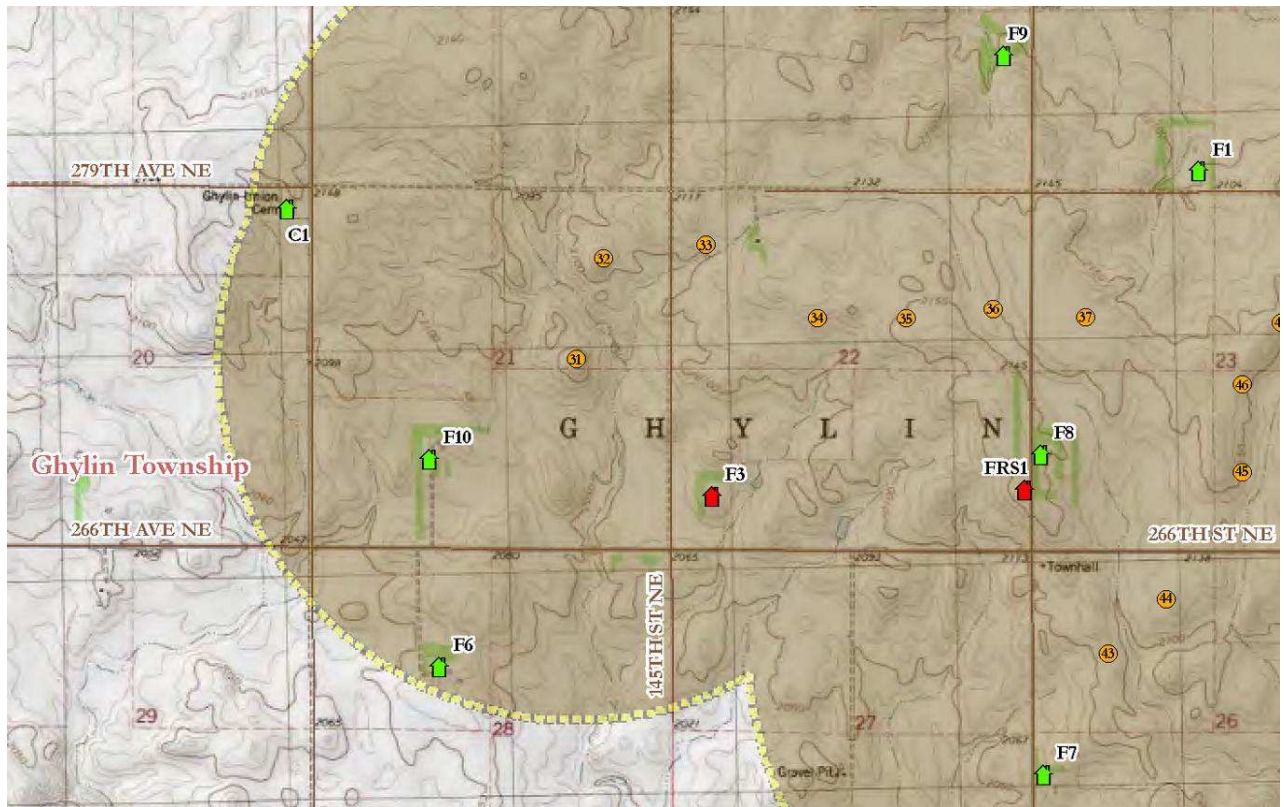
Instructions to complete a digital version of this form: (1) Download a copy to your hard drive; (2) Open the saved blank copy; (3) Fill out the form; (4) Use the Save As command to rename the form appropriately and save; (5) *Print* and submit to SHSND.

NDCRS SITE FORM ATTACHMENTS SECTION

Field Code F6

SITS# 32 BL

Complete one *Attachments Section* for the entire site. Include: Topographic map (with quad name and legal description), sketch map, photographs, and any other attachments.



USGS 7.5' Reagan SE quadrangle map.

T 142N, R 78, S 28, NW ¼

Facility Layout 9/20/2012


- Proposed Turbine Location
- 🏠 Newly Documented Property
- 🏠 Property Evaluated and Determined Not 45 Years or Older
- ⊗ Previously Documented Architectural Property
- Area of Potential Effects (APE)
- Previously Surveyed Baldwin APE
- Road
- Township

Recorded By Adam C. Holven
(First Name & Last Name)

Date Recorded 09/20/2012
(mm/dd/year)

Instructions to complete a digital version of this form: (1) Download a copy to your hard drive; (2) Open the saved blank copy; (3) Fill out the form; (4) Use the Save As command to rename the form appropriately and save; (5) *Print* and submit to SHSND.

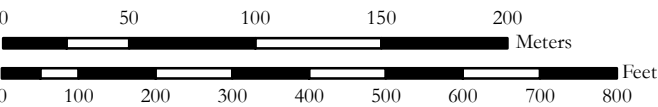
2011-12-06 s:\projects\11-ec\wiltoniv-nextera\gis\shp\siteform2_120611.mxd T1EM1.MN - adam.howen



Source: USGS 7.5-Minute Topographic Quadrangles: Baldwin (1979), 2010 NAIP Aerial Photography - Burleigh County, TIGER Roads, Public Land Survey data, and Tetra Tech cultural survey data collected through 10/13/2011.1



Historic Property



Sketch Map
Class III Cultural Resources Inventory
Wilton IV Wind Energy Center



1:3,000

NDCRS SITE FORM ATTACHMENTS SECTION

Field Code F6

SITS# 32 BL



Photograph 1. A view of F6 from 266th Ave NE and 132nd St NE. Photograph looking SE. (Photographer: Adam Holven, Tetra Tech, September 20, 2012.)



Photograph 2. A view of F6 from 266th Ave NE . Photograph looking S. (Photographer: Adam Holven, Tetra Tech, September 20, 2012.)

Recorded By Adam C. Holven
(First Name & Last Name)

Date Recorded 09/20/2012
(mm/dd/year)

Instructions to complete a digital version of this form: (1) Download a copy to your hard drive; (2) Open the saved blank copy; (3) Fill out the form; (4) Use the Save As command to rename the form appropriately and save; (5) *Print* and submit to SHSND.

NDCRS SITE FORM ATTACHMENTS SECTION

Field Code F5

SITS# 32 BL



Photograph 3. A view of F6 from 266th Ave NE . Photograph looking SSE. (Photographer: Adam Holven, Tetra Tech, September 20, 2012.)



Photograph 4. A view towards F6 from 266th Ave NE . Photograph looking SW. (Photographer: Adam Holven, Tetra Tech, September 20, 2012.)

Recorded By Adam C. Holven
(First Name & Last Name)

Date Recorded 09/20/2012
(mm/dd/year)

Instructions to complete a digital version of this form: (1) Download a copy to your hard drive; (2) Open the saved blank copy; (3) Fill out the form; (4) Use the Save As command to rename the form appropriately and save; (5) *Print* and submit to SHSND.

NDCRS SITE FORM ATTACHMENTS SECTION

Field Code F5

SITS# 32 BL

Complete one *Attachments Section* for the entire site. Include: Topographic map (with quad name and legal description), sketch map, photographs, and any other attachments.



**Photograph 5. A view of architectural feature 1 from 266th Ave NE . Photograph looking S.
(Photographer: Adam Holven, Tetra Tech, September 20, 2012.)**

Recorded By Adam C. Holven
(First Name & Last Name)

Date Recorded 09/20/2012
(mm/dd/year)

Instructions to complete a digital version of this form: (1) Download a copy to your hard drive; (2) Open the saved blank copy; (3) Fill out the form; (4) Use the Save As command to rename the form appropriately and save; (5) *Print* and submit to SHSND.

NDCRS ARCHITECTURAL SITE FORM PAGE 1

SITS# 32

SITE IDENTIFICATION

Field Code

Site Name

Site Name

Map Quad

Map Quad

LTL	TWP	R	SEC	QQQ	QQ	Q
LTL	TWP	R	SEC	QQQ	QQ	Q
LTL	TWP	R	SEC	QQQ	QQ	Q
LTL	TWP	R	SEC	QQQ	QQ	Q

UTM

N

ZONE

UTM

E

NAD 1927

NAD 1983

City:

Street Number:

Street Name:

Urban Legal Description:

Subsection:

- 1 = N½
- 2 = E½
- 3 = S½
- 4 = W½
- 5 = NE¼
- 6 = SE¼
- 7 = SW¼
- 8 = NW¼

SITE DATA

Total # *Architectural* Features:

Fieldwork Date:

Reconnaissance Survey

Intensive Survey

Project Title & Supervisor:

Report Title & Author(s):

Additional Information:

SHSND USE

Area of Significance
Area of Significance
Area of Significance

Ecozone
Ecozone

Verified Site
Non-Site

CR Type

Recorded By

(First Name & Last Name)

Date Recorded

(mm/dd/year)

Instructions to complete a digital version of this form: (1) Download a copy to your hard drive; (2) Open the saved blank copy; (3) Fill out the form; (4) Use the Save As command to rename the form appropriately and save; (5) Print and submit to SHSND.

NDCRS ARCHITECTURAL SITE FORM PAGE 2—*Feature Data*

Field Code

SITS# 32

Complete one Page 2 for each architectural feature at the site.

Architectural Feature #

Construction Date	Feature Type	Condition
Feature Date	Context	Plan Shape
Structural System	Primary Exterior	Style
<i>Original</i> Owner's Ethnicity	Secondary Exterior	Architect/Builder

Other Information:

Foundation Stories

Roof/Cornice

Window

Dating Method(s):

Feature Preservation Recommendation(s) (Check all that apply):

Individual nomination

Contributes to a potential district

No nomination potential

Will not contribute to a district

Potential district—feature would be a contributing element if other properties constitute a district

Thematic nomination potential

Component of a historic site or landscape

Moved (specify all applicable choices)—a) relocation occurred within a historic period; b) recreates original site, orientation, landscape, & spatial relationships; c) compatible in context with neighboring structures; d) relocation has damaged eligibility

Historical associations require further investigation

Recorded By

(First Name & Last Name)

Date Recorded

(mm/dd/year)

Instructions to complete a digital version of this form: (1) Download a copy to your hard drive; (2) Open the saved blank copy; (3) Fill out the form; (4) Use the Save As command to rename the form appropriately and save; (5) *Print* and submit to SHSND.

NDCRS ARCHITECTURAL SITE FORM PAGE 2—*Feature Data*

Field Code

SITS# 32

Complete one Page 2 for each architectural feature at the site.

Architectural Feature

Construction Date	Feature Type	Condition
Feature Date	Context	Plan Shape
Structural System	Primary Exterior	Style
<i>Original</i> Owner's Ethnicity	Secondary Exterior	Architect/Builder

Other Information:

Foundation Stories

Roof/Cornice

Window

Dating Method(s):

Feature Preservation Recommendation(s) (Check all that apply):

Individual nomination

Contributes to a potential district

No nomination potential

Will not contribute to a district

Potential district—feature would be a contributing element if other properties constitute a district

Thematic nomination potential

Component of a historic site or landscape

Moved (specify all applicable choices)—a) relocation occurred within a historic period; b) recreates original site, orientation, landscape, & spatial relationships; c) compatible in context with neighboring structures; d) relocation has damaged eligibility

Historical associations require further investigation

Recorded By

(First Name & Last Name)

Date Recorded

(mm/dd/year)

Instructions to complete a digital version of this form: (1) Download a copy to your hard drive; (2) Open the saved blank copy; (3) Fill out the form; (4) Use the Save As command to rename the form appropriately and save; (5) *Print* and submit to SHSND.

NDCRS ARCHITECTURAL SITE FORM PAGE 2—*Feature Data*

Field Code

SITS# 32

Complete one Page 2 for each architectural feature at the site.

Architectural Feature

Construction Date	Feature Type	Condition
Feature Date	Context	Plan Shape
Structural System	Primary Exterior	Style
<i>Original</i> Owner's Ethnicity	Secondary Exterior	Architect/Builder

Other Information:

Foundation Stories

Roof/Cornice

Window

Dating Method(s):

Feature Preservation Recommendation(s) (Check all that apply):

Individual nomination

Contributes to a potential district

No nomination potential

Will not contribute to a district

Potential district—feature would be a contributing element if other properties constitute a district

Thematic nomination potential

Component of a historic site or landscape

Moved (specify all applicable choices)—a) relocation occurred within a historic period; b) recreates original site, orientation, landscape, & spatial relationships; c) compatible in context with neighboring structures; d) relocation has damaged eligibility

Historical associations require further investigation

Recorded By

(First Name & Last Name)

Date Recorded

(mm/dd/year)

Instructions to complete a digital version of this form: (1) Download a copy to your hard drive; (2) Open the saved blank copy; (3) Fill out the form; (4) Use the Save As command to rename the form appropriately and save; (5) *Print* and submit to SHSND.

NDCRS ARCHITECTURAL SITE FORM PAGE 2—*Feature Data*

Field Code

SITS# 32

Complete one Page 2 for each architectural feature at the site.

Architectural Feature

Construction Date	Feature Type	Condition
Feature Date	Context	Plan Shape
Structural System	Primary Exterior	Style
<i>Original</i> Owner's Ethnicity	Secondary Exterior	Architect/Builder

Other Information:

Foundation Stories

Roof/Cornice

Window

Dating Method(s):

Feature Preservation Recommendation(s) (Check all that apply):

Individual nomination

Contributes to a potential district

No nomination potential

Will not contribute to a district

Potential district—feature would be a contributing element if other properties constitute a district

Thematic nomination potential

Component of a historic site or landscape

Moved (specify all applicable choices)—a) relocation occurred within a historic period; b) recreates original site, orientation, landscape, & spatial relationships; c) compatible in context with neighboring structures; d) relocation has damaged eligibility

Historical associations require further investigation

Recorded By

(First Name & Last Name)

Date Recorded

(mm/dd/year)

Instructions to complete a digital version of this form: (1) Download a copy to your hard drive; (2) Open the saved blank copy; (3) Fill out the form; (4) Use the Save As command to rename the form appropriately and save; (5) *Print* and submit to SHSND.

NDCRS ARCHITECTURAL SITE FORM PAGE 2—*Feature Data*

Field Code

SITS# 32

Complete one Page 2 for each architectural feature at the site.

Architectural Feature

Construction Date	Feature Type	Condition
Feature Date	Context	Plan Shape
Structural System	Primary Exterior	Style
<i>Original</i> Owner's Ethnicity	Secondary Exterior	Architect/Builder

Other Information:

Foundation Stories

Roof/Cornice

Window

Dating Method(s):

Feature Preservation Recommendation(s) (Check all that apply):

Individual nomination

Contributes to a potential district

No nomination potential

Will not contribute to a district

Potential district—feature would be a contributing element if other properties constitute a district

Thematic nomination potential

Component of a historic site or landscape

Moved (specify all applicable choices)—a) relocation occurred within a historic period; b) recreates original site, orientation, landscape, & spatial relationships; c) compatible in context with neighboring structures; d) relocation has damaged eligibility

Historical associations require further investigation

Recorded By

(First Name & Last Name)

Date Recorded

(mm/dd/year)

Instructions to complete a digital version of this form: (1) Download a copy to your hard drive; (2) Open the saved blank copy; (3) Fill out the form; (4) Use the Save As command to rename the form appropriately and save; (5) *Print* and submit to SHSND.

NDCRS ARCHITECTURAL SITE FORM PAGE 2—*Feature Data*

Field Code

SITS# 32

Complete one Page 2 for each architectural feature at the site.

Architectural Feature

Construction Date	Feature Type	Condition
Feature Date	Context	Plan Shape
Structural System	Primary Exterior	Style
<i>Original</i> Owner's Ethnicity	Secondary Exterior	Architect/Builder

Other Information:

Foundation Stories

Roof/Cornice

Window

Dating Method(s):

Feature Preservation Recommendation(s) (Check all that apply):

Individual nomination

Contributes to a potential district

No nomination potential

Will not contribute to a district

Potential district—feature would be a contributing element if other properties constitute a district

Thematic nomination potential

Component of a historic site or landscape

Moved (specify all applicable choices)—a) relocation occurred within a historic period; b) recreates original site, orientation, landscape, & spatial relationships; c) compatible in context with neighboring structures; d) relocation has damaged eligibility

Historical associations require further investigation

Recorded By

(First Name & Last Name)

Date Recorded

(mm/dd/year)

Instructions to complete a digital version of this form: (1) Download a copy to your hard drive; (2) Open the saved blank copy; (3) Fill out the form; (4) Use the Save As command to rename the form appropriately and save; (5) *Print* and submit to SHSND.

NDCRS ARCHITECTURAL SITE FORM PAGE 2—*Feature Data*

Field Code

SITS# 32

Complete one Page 2 for each architectural feature at the site.

Architectural Feature

Construction Date	Feature Type	Condition
Feature Date	Context	Plan Shape
Structural System	Primary Exterior	Style
<i>Original</i> Owner's Ethnicity	Secondary Exterior	Architect/Builder

Other Information:

Foundation Stories

Roof/Cornice

Window

Dating Method(s):

Feature Preservation Recommendation(s) (Check all that apply):

Individual nomination

Contributes to a potential district

No nomination potential

Will not contribute to a district

Potential district—feature would be a contributing element if other properties constitute a district

Thematic nomination potential

Component of a historic site or landscape

Moved (specify all applicable choices)—a) relocation occurred within a historic period; b) recreates original site, orientation, landscape, & spatial relationships; c) compatible in context with neighboring structures; d) relocation has damaged eligibility

Historical associations require further investigation

Recorded By

(First Name & Last Name)

Date Recorded

(mm/dd/year)

Instructions to complete a digital version of this form: (1) Download a copy to your hard drive; (2) Open the saved blank copy; (3) Fill out the form; (4) Use the Save As command to rename the form appropriately and save; (5) *Print* and submit to SHSND.

NDCRS ARCHITECTURAL SITE FORM PAGE 2—*Feature Data*

Field Code

SITS# 32

Complete one Page 2 for each architectural feature at the site.

Architectural Feature #

Construction Date	Feature Type	Condition
Feature Date	Context	Plan Shape
Structural System	Primary Exterior	Style
<i>Original</i> Owner's Ethnicity	Secondary Exterior	Architect/Builder

Other Information:

Foundation Stories

Roof/Cornice

Window

Dating Method(s):

Feature Preservation Recommendation(s) (Check all that apply):

Individual nomination

Contributes to a potential district

No nomination potential

Will not contribute to a district

Potential district—feature would be a contributing element if other properties constitute a district

Thematic nomination potential

Component of a historic site or landscape

Moved (specify all applicable choices)—a) relocation occurred within a historic period; b) recreates original site, orientation, landscape, & spatial relationships; c) compatible in context with neighboring structures; d) relocation has damaged eligibility

Historical associations require further investigation

Recorded By

(First Name & Last Name)

Date Recorded

(mm/dd/year)

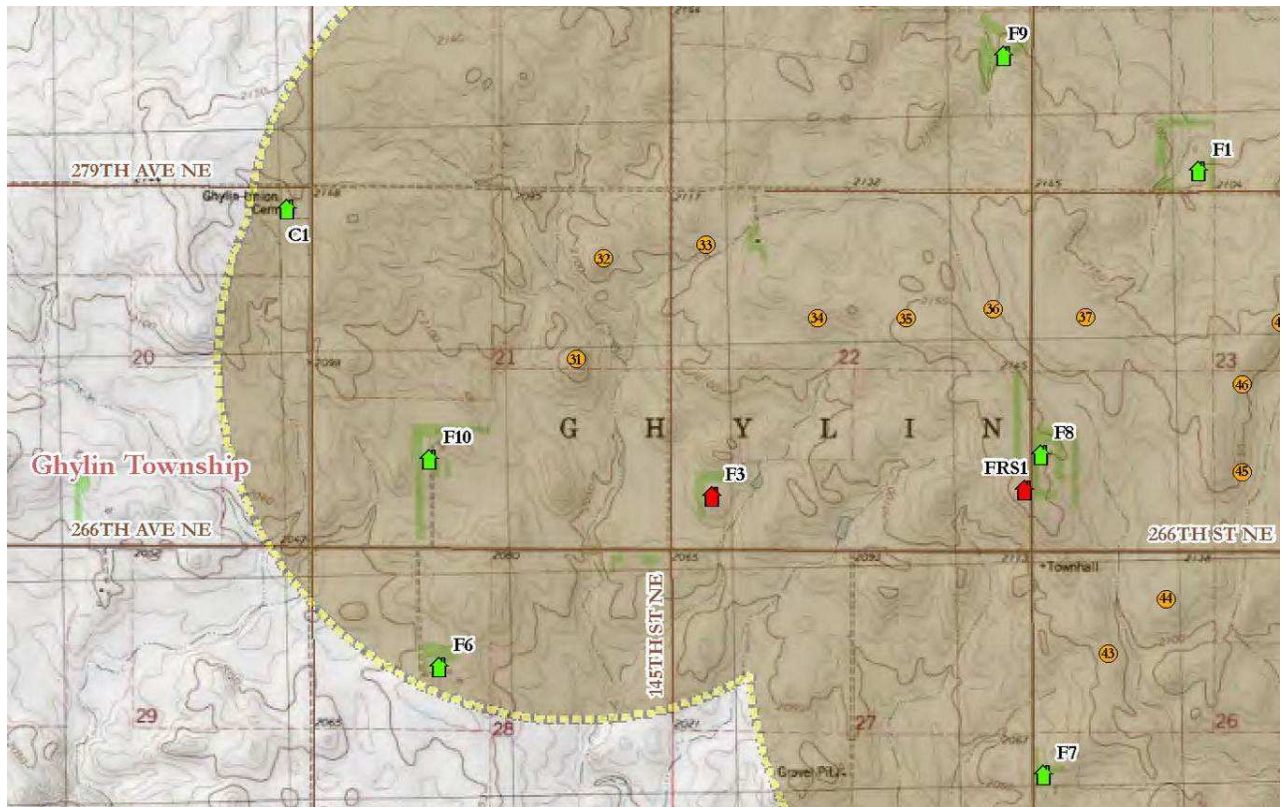
Instructions to complete a digital version of this form: (1) Download a copy to your hard drive; (2) Open the saved blank copy; (3) Fill out the form; (4) Use the Save As command to rename the form appropriately and save; (5) *Print* and submit to SHSND.

NDCRS SITE FORM ATTACHMENTS SECTION

Field Code F7

SITS# 32 BL

Complete one *Attachments Section* for the entire site. Include: Topographic map (with quad name and legal description), sketch map, photographs, and any other attachments.



USGS 7.5' Reagan SE quadrangle map.

T 142N, R 78W, S 22, SW ¼

Facility Layout 9/20/2012

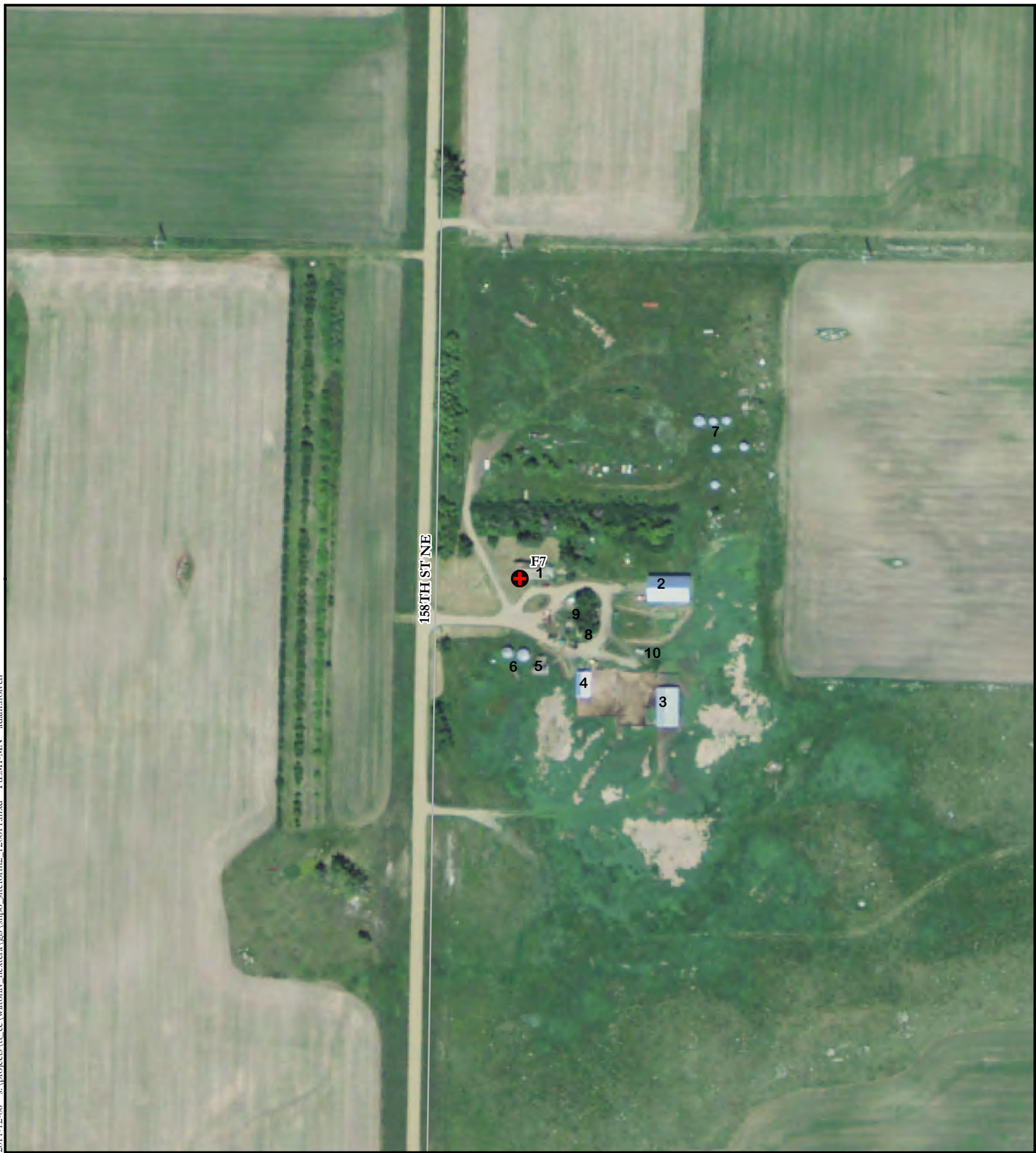
- Proposed Turbine Location
- Newly Documented Property
- Property Evaluated and Determined Not 45 Years or Older
- Previously Documented Architectural Property
- Area of Potential Effects (APE)
- Previously Surveyed Baldwin APE
- Road
- Township

Recorded By Adam C. Holven
(First Name & Last Name)

Date Recorded 09/20/2012
(mm/dd/year)


Instructions to complete a digital version of this form: (1) Download a copy to your hard drive; (2) Open the saved blank copy; (3) Fill out the form; (4) Use the Save As command to rename the form appropriately and save; (5) *Print* and submit to SHSND.

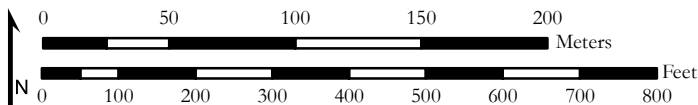
2011-12-06 s:\projects\l-ec\wiltoniv-nextera\gis\shpo_siteform2_12061.mxd T-HEMI-MN - adam.howen



Source: USGS 7.5-Minute Topographic Quadrangles: Baldwin (1979), 2010 NAIP Aerial Photography - Burleigh County, TIGER Roads, Public Land Survey data, and Tetra Tech cultural survey data collected through 10/13/2011.



 **Historic Property**



Sketch Map
Class III Cultural Resources Inventory
Wilton IV Wind Energy Center



1:3,000

**NDCRS SITE FORM
ATTACHMENTS SECTION**

Field Code F7

SITS# 32 BL



Photograph 1. A view of F7 from 158th St NE from north of the farm. Photograph looking SSE.



Photograph 2. A view of F7 from 158th St NE from north of the farm. Photograph looking SE.

Recorded By Adam C. Holven
(First Name & Last Name)

Date Recorded 09/20/2012
(mm/dd/year)

Instructions to complete a digital version of this form: (1) Download a copy to your hard drive; (2) Open the saved blank copy; (3) Fill out the form; (4) Use the Save As command to rename the form appropriately and save; (5) *Print* and submit to SHSND.

**NDCRS SITE FORM
ATTACHMENTS SECTION**

Field Code F7

SITS# 32 BL



Photograph 3. A view of F7 from 158th St NE from south of the farm. Photograph looking NNE.



Photograph 4. A view of the south side of the F7 from 158th St NE from south of the farm. Photograph looking NE.

Recorded By Adam C. Holven
(First Name & Last Name)

Date Recorded 09/20/2012
(mm/dd/year)

Instructions to complete a digital version of this form: (1) Download a copy to your hard drive; (2) Open the saved blank copy; (3) Fill out the form; (4) Use the Save As command to rename the form appropriately and save; (5) *Print* and submit to SHSND.

NDCRS SITE FORM ATTACHMENTS SECTION

Field Code F7

SITS# 32 BL



Photograph 5. A view of architectural feature 7 from 158th St NE north of the farm. Photograph looking SE.



Photograph 6. A view of architectural features 1 (left) and 6 (right) from 158th St NE south of the farm. Photograph looking N-NE.

Recorded By Adam C. Holven
(First Name & Last Name)

Date Recorded 09/20/2012
(mm/dd/year)

Instructions to complete a digital version of this form: (1) Download a copy to your hard drive; (2) Open the saved blank copy; (3) Fill out the form; (4) Use the Save As command to rename the form appropriately and save; (5) *Print* and submit to SHSND.

NDCRS SITE FORM ATTACHMENTS SECTION

Field Code F7

SITS# 32 BL



Photograph 7. A view of architectural feature 1 from 158th St NE west of the farm. Photograph looking NE.



Photograph 8. A view of architectural features 1 and 2 from 158th St NE west of the farm. Photograph looking E.

Recorded By Adam C. Holven
(First Name & Last Name)

Date Recorded 09/20/2012
(mm/dd/year)

Instructions to complete a digital version of this form: (1) Download a copy to your hard drive; (2) Open the saved blank copy; (3) Fill out the form; (4) Use the Save As command to rename the form appropriately and save; (5) *Print* and submit to SHSND.

NDCRS SITE FORM ATTACHMENTS SECTION

Field Code F7

SITS# 32 BL



Photograph 9. A view (from left to right) of architectural features 6, 5, 8, and 2 from 158th St NE from south of the farm. Photograph looking NE.



Photograph 10. A view of the former residence from 158th St NE from south of the farm. Photograph looking NNE.

Recorded By Adam C. Holven
(First Name & Last Name)

Date Recorded 09/20/2012
(mm/dd/year)

Instructions to complete a digital version of this form: (1) Download a copy to your hard drive; (2) Open the saved blank copy; (3) Fill out the form; (4) Use the Save As command to rename the form appropriately and save; (5) *Print* and submit to SHSND.

**NDCRS SITE FORM
ATTACHMENTS SECTION**

Field Code F7

SITS# 32 BL



Photograph 11. A view of architectural feature 3 from 158th St NE south of the farm. Photograph looking NNE.



Photograph 12. A view of architectural feature 2 from 158th St NE south of the farm. Photograph looking NNE.

Recorded By Adam C. Holven
(First Name & Last Name)

Date Recorded 09/20/2012
(mm/dd/year)

Instructions to complete a digital version of this form: (1) Download a copy to your hard drive; (2) Open the saved blank copy; (3) Fill out the form; (4) Use the Save As command to rename the form appropriately and save; (5) *Print* and submit to SHSND.

NDCRS SITE FORM ATTACHMENTS SECTION

Field Code F7

SITS# 32 BL



Photograph 13. A view of architectural feature 4 from 158th St NE from south of the farm. Photograph looking NNE.



Photograph 14. A view (from left to right) of architectural features 9, 8, and 4 from 158th St NE south of the farm. Photograph looking NNE.

Recorded By Adam C. Holven
(First Name & Last Name)

Date Recorded 09/20/2012
(mm/dd/year)

Instructions to complete a digital version of this form: (1) Download a copy to your hard drive; (2) Open the saved blank copy; (3) Fill out the form; (4) Use the Save As command to rename the form appropriately and save; (5) *Print* and submit to SHSND.

**NDCRS SITE FORM
ATTACHMENTS SECTION**

Field Code F7

SITS# 32 BL



Photograph 15. A view of architectural feature 8 from 158th St NE from south of the farm. Photograph looking NNE.



Photograph 16. A view of architectural feature 9 from 158th St NE from south of the farm. Photograph looking NNE.

Recorded By Adam C. Holven
(First Name & Last Name)

Date Recorded 09/20/2012
(mm/dd/year)

Instructions to complete a digital version of this form: (1) Download a copy to your hard drive; (2) Open the saved blank copy; (3) Fill out the form; (4) Use the Save As command to rename the form appropriately and save; (5) *Print* and submit to SHSND.

**NDCRS SITE FORM
ATTACHMENTS SECTION**

Field Code F7

SITS# 32 BL



Photograph 17. A view (from left to right) of architectural features 9, 8, and 10 from 158th St NE from west of the farm. Photograph looking E.

Recorded By Adam C. Holven
(First Name & Last Name)

Date Recorded 09/20/2012
(mm/dd/year)

Instructions to complete a digital version of this form: (1) Download a copy to your hard drive; (2) Open the saved blank copy; (3) Fill out the form; (4) Use the Save As command to rename the form appropriately and save; (5) *Print* and submit to SHSND.

NDCRS ARCHITECTURAL SITE FORM PAGE 1

SITS# 32

SITE IDENTIFICATION

Field Code

Site Name

Site Name

Map Quad

Map Quad

LTL	TWP	R	SEC	QQQ	QQ	Q
LTL	TWP	R	SEC	QQQ	QQ	Q
LTL	TWP	R	SEC	QQQ	QQ	Q
LTL	TWP	R	SEC	QQQ	QQ	Q

UTM

N

ZONE

UTM

E

NAD 1927

NAD 1983

City:

Street Number:

Street Name:

Urban Legal Description:

Subsection:

- 1 = N½
- 2 = E½
- 3 = S½
- 4 = W½
- 5 = NE¼
- 6 = SE¼
- 7 = SW¼
- 8 = NW¼

SITE DATA

Total # *Architectural* Features:

Fieldwork Date:

Reconnaissance Survey

Intensive Survey

Project Title & Supervisor:

Report Title & Author(s):

Additional Information:

SHSND USE

Area of Significance
Area of Significance
Area of Significance

Ecozone
Ecozone

Verified Site
Non-Site

CR Type

Recorded By

(First Name & Last Name)

Date Recorded

(mm/dd/year)

Instructions to complete a digital version of this form: (1) Download a copy to your hard drive; (2) Open the saved blank copy; (3) Fill out the form; (4) Use the Save As command to rename the form appropriately and save; (5) Print and submit to SHSND.

NDCRS ARCHITECTURAL SITE FORM PAGE 2—*Feature Data*

Field Code

SITS# 32

Complete one Page 2 for each architectural feature at the site.

Architectural Feature #

Construction Date	Feature Type	Condition
Feature Date	Context	Plan Shape
Structural System	Primary Exterior	Style
<i>Original</i> Owner's Ethnicity	Secondary Exterior	Architect/Builder

Other Information:

Foundation Stories

Roof/Cornice

Window

Dating Method(s):

Feature Preservation Recommendation(s) (Check all that apply):

Individual nomination

Contributes to a potential district

No nomination potential

Will not contribute to a district

Potential district—feature would be a contributing element if other properties constitute a district

Thematic nomination potential

Component of a historic site or landscape

Moved (specify all applicable choices)—a) relocation occurred within a historic period; b) recreates original site, orientation, landscape, & spatial relationships; c) compatible in context with neighboring structures; d) relocation has damaged eligibility

Historical associations require further investigation

Recorded By

(First Name & Last Name)

Date Recorded

(mm/dd/year)

Instructions to complete a digital version of this form: (1) Download a copy to your hard drive; (2) Open the saved blank copy; (3) Fill out the form; (4) Use the Save As command to rename the form appropriately and save; (5) *Print* and submit to SHSND.

NDCRS ARCHITECTURAL SITE FORM PAGE 2—*Feature Data*

Field Code

SITS# 32

Complete one Page 2 for each architectural feature at the site.

Architectural Feature #

Construction Date	Feature Type	Condition
Feature Date	Context	Plan Shape
Structural System	Primary Exterior	Style
<i>Original</i> Owner's Ethnicity	Secondary Exterior	Architect/Builder

Other Information:

Foundation Stories

Roof/Cornice

Window

Dating Method(s):

Feature Preservation Recommendation(s) (Check all that apply):

Individual nomination

Contributes to a potential district

No nomination potential

Will not contribute to a district

Potential district—feature would be a contributing element if other properties constitute a district

Thematic nomination potential

Component of a historic site or landscape

Moved (specify all applicable choices)—a) relocation occurred within a historic period; b) recreates original site, orientation, landscape, & spatial relationships; c) compatible in context with neighboring structures; d) relocation has damaged eligibility

Historical associations require further investigation

Recorded By

(First Name & Last Name)

Date Recorded

(mm/dd/year)

Instructions to complete a digital version of this form: (1) Download a copy to your hard drive; (2) Open the saved blank copy; (3) Fill out the form; (4) Use the Save As command to rename the form appropriately and save; (5) *Print* and submit to SHSND.

NDCRS ARCHITECTURAL SITE FORM PAGE 2—*Feature Data*

Field Code

SITS# 32

Complete one Page 2 for each architectural feature at the site.

Architectural Feature

Construction Date	Feature Type	Condition
Feature Date	Context	Plan Shape
Structural System	Primary Exterior	Style
<i>Original</i> Owner's Ethnicity	Secondary Exterior	Architect/Builder

Other Information:

Foundation Stories

Roof/Cornice

Window

Dating Method(s):

Feature Preservation Recommendation(s) (Check all that apply):

Individual nomination

Contributes to a potential district

No nomination potential

Will not contribute to a district

Potential district—feature would be a contributing element if other properties constitute a district

Thematic nomination potential

Component of a historic site or landscape

Moved (specify all applicable choices)—a) relocation occurred within a historic period; b) recreates original site, orientation, landscape, & spatial relationships; c) compatible in context with neighboring structures; d) relocation has damaged eligibility

Historical associations require further investigation

Recorded By

(First Name & Last Name)

Date Recorded

(mm/dd/year)

Instructions to complete a digital version of this form: (1) Download a copy to your hard drive; (2) Open the saved blank copy; (3) Fill out the form; (4) Use the Save As command to rename the form appropriately and save; (5) *Print* and submit to SHSND.

NDCRS ARCHITECTURAL SITE FORM PAGE 2—*Feature Data*

Field Code

SITS# 32

Complete one Page 2 for each architectural feature at the site.

Architectural Feature

Construction Date	Feature Type	Condition
Feature Date	Context	Plan Shape
Structural System	Primary Exterior	Style
<i>Original</i> Owner's Ethnicity	Secondary Exterior	Architect/Builder

Other Information:

Foundation Stories

Roof/Cornice

Window

Dating Method(s):

Feature Preservation Recommendation(s) (Check all that apply):

Individual nomination

Contributes to a potential district

No nomination potential

Will not contribute to a district

Potential district—feature would be a contributing element if other properties constitute a district

Thematic nomination potential

Component of a historic site or landscape

Moved (specify all applicable choices)—a) relocation occurred within a historic period; b) recreates original site, orientation, landscape, & spatial relationships; c) compatible in context with neighboring structures; d) relocation has damaged eligibility

Historical associations require further investigation

Recorded By

(First Name & Last Name)

Date Recorded

(mm/dd/year)

Instructions to complete a digital version of this form: (1) Download a copy to your hard drive; (2) Open the saved blank copy; (3) Fill out the form; (4) Use the Save As command to rename the form appropriately and save; (5) *Print* and submit to SHSND.

NDCRS ARCHITECTURAL SITE FORM PAGE 2—*Feature Data*

Field Code

SITS# 32

Complete one Page 2 for each architectural feature at the site.

Architectural Feature #

Construction Date	Feature Type	Condition
Feature Date	Context	Plan Shape
Structural System	Primary Exterior	Style
<i>Original</i> Owner's Ethnicity	Secondary Exterior	Architect/Builder

Other Information:

Foundation Stories

Roof/Cornice

Window

Dating Method(s):

Feature Preservation Recommendation(s) (Check all that apply):

Individual nomination

Contributes to a potential district

No nomination potential

Will not contribute to a district

Potential district—feature would be a contributing element if other properties constitute a district

Thematic nomination potential

Component of a historic site or landscape

Moved (specify all applicable choices)—a) relocation occurred within a historic period; b) recreates original site, orientation, landscape, & spatial relationships; c) compatible in context with neighboring structures; d) relocation has damaged eligibility

Historical associations require further investigation

Recorded By

(First Name & Last Name)

Date Recorded

(mm/dd/year)

Instructions to complete a digital version of this form: (1) Download a copy to your hard drive; (2) Open the saved blank copy; (3) Fill out the form; (4) Use the Save As command to rename the form appropriately and save; (5) *Print* and submit to SHSND.

NDCRS ARCHITECTURAL SITE FORM PAGE 2—*Feature Data*

Field Code

SITS# 32

Complete one Page 2 for each architectural feature at the site.

Architectural Feature

Construction Date	Feature Type	Condition
Feature Date	Context	Plan Shape
Structural System	Primary Exterior	Style
<i>Original</i> Owner's Ethnicity	Secondary Exterior	Architect/Builder

Other Information:

Foundation Stories

Roof/Cornice

Window

Dating Method(s):

Feature Preservation Recommendation(s) (Check all that apply):

Individual nomination

Contributes to a potential district

No nomination potential

Will not contribute to a district

Potential district—feature would be a contributing element if other properties constitute a district

Thematic nomination potential

Component of a historic site or landscape

Moved (specify all applicable choices)—a) relocation occurred within a historic period; b) recreates original site, orientation, landscape, & spatial relationships; c) compatible in context with neighboring structures; d) relocation has damaged eligibility

Historical associations require further investigation

Recorded By

(First Name & Last Name)

Date Recorded

(mm/dd/year)


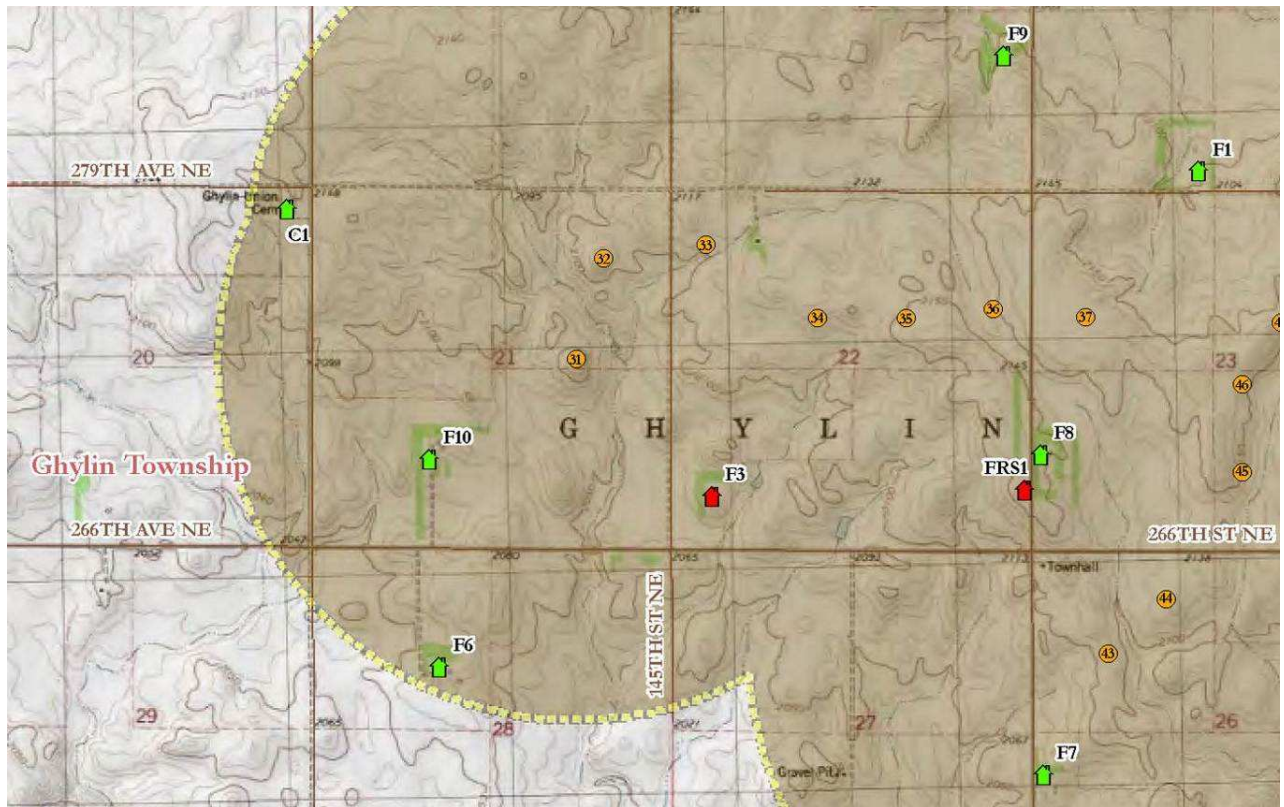
Instructions to complete a digital version of this form: (1) Download a copy to your hard drive; (2) Open the saved blank copy; (3) Fill out the form; (4) Use the Save As command to rename the form appropriately and save; (5) *Print* and submit to SHSND.

NDCRS SITE FORM ATTACHMENTS SECTION

Field Code F8

SITS# 32 BL

Complete one *Attachments Section* for the entire site. Include: Topographic map (with quad name and legal description), sketch map, photographs, and any other attachments.



USGS 7.5' Reagan SE quadrangle map.

T 142N, R 78W, S 23, SW ¼

Facility Layout 9/20/2012

- Proposed Turbine Location
- Newly Documented Property
- Property Evaluated and Determined Not 45 Years or Older
- ⊗ Previously Documented Architectural Property
- Area of Potential Effects (APE)
- Previously Surveyed Baldwin APE
- Road
- Township

Recorded By Adam C. Holven
(First Name & Last Name)

Date Recorded 09/20/2012
(mm/dd/year)

Instructions to complete a digital version of this form: (1) Download a copy to your hard drive; (2) Open the saved blank copy; (3) Fill out the form; (4) Use the Save As command to rename the form appropriately and save; (5) *Print* and submit to SHSND.

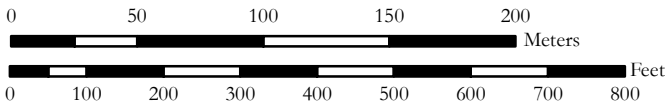
2011-12-06 s:\projects\l-ec\wiltoniv-nextera\gis\shpo_siteform2_12061.mxd T-EM1-MN - adam.hovsen



Source: USGS 7.5-Minute Topographic Quadrangles: Baldwin (1979), 2010 NAIP Aerial Photography - Burleigh County, TIGER Roads, Public Land Survey data, and Tetra Tech cultural survey data collected through 10/13/2011.



Historic Property



Sketch Map
Class III Cultural Resources Inventory
Wilton IV Wind Energy Center



1:3,000

**NDCRS SITE FORM
ATTACHMENTS SECTION**

Field Code F8

SITS# 32 BL



Photograph 1. A view of F8 from 158th St NE from north of the farm. Photograph looking SSE.



Photograph 2. A view of F8 from 158th St NE from north of the farm. Photograph looking NNE.

Recorded By Adam C. Holven
(First Name & Last Name)

Date Recorded 09/20/2012
(mm/dd/year)

Instructions to complete a digital version of this form: (1) Download a copy to your hard drive; (2) Open the saved blank copy; (3) Fill out the form; (4) Use the Save As command to rename the form appropriately and save; (5) *Print* and submit to SHSND.

NDCRS SITE FORM ATTACHMENTS SECTION

Field Code F8

SITS# 32 BL



Photograph 3. A view of architectural feature 1 from 158th St NE from west of the farm. Photograph looking NE.



Photograph 4. A view of architectural feature 1 from 158th St NE from west of the farm. Photograph looking NE.

Recorded By Adam C. Holven
(First Name & Last Name)

Date Recorded 09/20/2012
(mm/dd/year)

Instructions to complete a digital version of this form: (1) Download a copy to your hard drive; (2) Open the saved blank copy; (3) Fill out the form; (4) Use the Save As command to rename the form appropriately and save; (5) *Print* and submit to SHSND.

NDCRS SITE FORM ATTACHMENTS SECTION

Field Code F8

SITS# 32 BL



Photograph 5. A view of architectural features 4 and 5 (left and right) from 158th St NE from west of the farm. Photograph looking ENE..



Photograph 6. A view (from left to right) of architectural features 2 and 3 from 158th St NE from west of the farm. Photograph looking NE.

Recorded By Adam C. Holven
(First Name & Last Name)

Date Recorded 09/20/2012
(mm/dd/year)

Instructions to complete a digital version of this form: (1) Download a copy to your hard drive; (2) Open the saved blank copy; (3) Fill out the form; (4) Use the Save As command to rename the form appropriately and save; (5) *Print* and submit to SHSND.

**NDCRS SITE FORM
ATTACHMENTS SECTION**

Field Code F8

SITS# 32 BL



Photograph 7. A view of architectural feature 2 from 158th St NE from west of the farm. Photograph looking NE.



Photograph 8. A view of architectural feature 3 from 158th St NE from west of the farm. Photograph looking NE.

Recorded By Adam C. Holven
(First Name & Last Name)

Date Recorded 09/20/2012
(mm/dd/year)

Instructions to complete a digital version of this form: (1) Download a copy to your hard drive; (2) Open the saved blank copy; (3) Fill out the form; (4) Use the Save As command to rename the form appropriately and save; (5) *Print* and submit to SHSND.

NDCRS SITE FORM ATTACHMENTS SECTION

Field Code F8

SITS# 32 BL



Photograph 9. A view of architectural feature 5 (left) and 6 (right) from 158th St NE west of the farm. Photograph looking E.



Photograph 10. A view of architectural feature 6 from 158th St NE from west of the farm. Photograph looking ESE.

Recorded By Adam C. Holven
(First Name & Last Name)

Date Recorded 09/20/2012
(mm/dd/year)

Instructions to complete a digital version of this form: (1) Download a copy to your hard drive; (2) Open the saved blank copy; (3) Fill out the form; (4) Use the Save As command to rename the form appropriately and save; (5) *Print* and submit to SHSND.

NDCRS ARCHITECTURAL SITE FORM PAGE 1

SITS# 32

SITE IDENTIFICATION

Field Code

Site Name

Site Name

Map Quad

Map Quad

LTL	TWP	R	SEC	QQQ	QQ	Q
LTL	TWP	R	SEC	QQQ	QQ	Q
LTL	TWP	R	SEC	QQQ	QQ	Q
LTL	TWP	R	SEC	QQQ	QQ	Q

UTM

N

ZONE

UTM

E

NAD 1927

NAD 1983

City:

Street Number:

Street Name:

Urban Legal Description:

Subsection:

- 1 = N $\frac{1}{2}$
- 2 = E $\frac{1}{2}$
- 3 = S $\frac{1}{2}$
- 4 = W $\frac{1}{2}$
- 5 = NE $\frac{1}{4}$
- 6 = SE $\frac{1}{4}$
- 7 = SW $\frac{1}{4}$
- 8 = NW $\frac{1}{4}$

SITE DATA

Total # *Architectural* Features:

Fieldwork Date:

Reconnaissance Survey

Intensive Survey

Project Title & Supervisor:

Report Title & Author(s):

Additional Information:

SHSND USE

Area of Significance
Area of Significance
Area of Significance

Ecozone
Ecozone

Verified Site
Non-Site

CR Type

Recorded By

(First Name & Last Name)

Date Recorded

(mm/dd/year)

Instructions to complete a digital version of this form: (1) Download a copy to your hard drive; (2) Open the saved blank copy; (3) Fill out the form; (4) Use the Save As command to rename the form appropriately and save; (5) *Print* and submit to SHSND.

NDCRS ARCHITECTURAL SITE FORM PAGE 2—*Feature Data*

Field Code

SITS# 32

Complete one Page 2 for each architectural feature at the site.

Architectural Feature

Construction Date	Feature Type	Condition
Feature Date	Context	Plan Shape
Structural System	Primary Exterior	Style
<i>Original</i> Owner's Ethnicity	Secondary Exterior	Architect/Builder

Other Information:

Foundation Stories

Roof/Cornice

Window

Dating Method(s):

Feature Preservation Recommendation(s) (Check all that apply):

Individual nomination

Contributes to a potential district

No nomination potential

Will not contribute to a district

Potential district—feature would be a contributing element if other properties constitute a district

Thematic nomination potential

Component of a historic site or landscape

Moved (specify all applicable choices)—a) relocation occurred within a historic period; b) recreates original site, orientation, landscape, & spatial relationships; c) compatible in context with neighboring structures; d) relocation has damaged eligibility

Historical associations require further investigation

Recorded By

(First Name & Last Name)

Date Recorded

(mm/dd/year)

Instructions to complete a digital version of this form: (1) Download a copy to your hard drive; (2) Open the saved blank copy; (3) Fill out the form; (4) Use the Save As command to rename the form appropriately and save; (5) *Print* and submit to SHSND.

NDCRS ARCHITECTURAL SITE FORM PAGE 2—*Feature Data*

Field Code

SITS# 32

Complete one Page 2 for each architectural feature at the site.

Architectural Feature

Construction Date	Feature Type	Condition
Feature Date	Context	Plan Shape
Structural System	Primary Exterior	Style
<i>Original</i> Owner's Ethnicity	Secondary Exterior	Architect/Builder

Other Information:

Foundation Stories

Roof/Cornice

Window

Dating Method(s):

Feature Preservation Recommendation(s) (Check all that apply):

Individual nomination

Contributes to a potential district

No nomination potential

Will not contribute to a district

Potential district—feature would be a contributing element if other properties constitute a district

Thematic nomination potential

Component of a historic site or landscape

Moved (specify all applicable choices)—a) relocation occurred within a historic period; b) recreates original site, orientation, landscape, & spatial relationships; c) compatible in context with neighboring structures; d) relocation has damaged eligibility

Historical associations require further investigation

Recorded By

(First Name & Last Name)

Date Recorded

(mm/dd/year)

Instructions to complete a digital version of this form: (1) Download a copy to your hard drive; (2) Open the saved blank copy; (3) Fill out the form; (4) Use the Save As command to rename the form appropriately and save; (5) *Print* and submit to SHSND.

**NDCRS ARCHITECTURAL SITE FORM
PAGE 2—Feature Data**

Field Code

SITS# 32

Complete one Page 2 for each architectural feature at the site.

Architectural Feature #

Construction Date	Feature Type	Condition
Feature Date	Context	Plan Shape
Structural System	Primary Exterior	Style
<i>Original</i> Owner's Ethnicity	Secondary Exterior	Architect/Builder

Other Information:

Foundation Stories

Roof/Cornice

Window

Dating Method(s):

Feature Preservation Recommendation(s) (Check all that apply):

- Individual nomination
- Contributes to a potential district
- No nomination potential
- Will not contribute to a district
- Potential district—feature would be a contributing element if other properties constitute a district
- Thematic nomination potential
- Component of a historic site or landscape
- Moved (specify all applicable choices)—a) relocation occurred within a historic period; b) recreates original site, orientation, landscape, & spatial relationships; c) compatible in context with neighboring structures; d) relocation has damaged eligibility
- Historical associations require further investigation

Recorded By
(First Name & Last Name)

Date Recorded
(mm/dd/year)

Instructions to complete a digital version of this form: (1) Download a copy to your hard drive; (2) Open the saved blank copy; (3) Fill out the form; (4) Use the Save As command to rename the form appropriately and save; (5) Print and submit to SHSND.

NDCRS ARCHITECTURAL SITE FORM PAGE 2—*Feature Data*

Field Code

SITS# 32

Complete one Page 2 for each architectural feature at the site.

Architectural Feature

Construction Date	Feature Type	Condition
Feature Date	Context	Plan Shape
Structural System	Primary Exterior	Style
<i>Original</i> Owner's Ethnicity	Secondary Exterior	Architect/Builder

Other Information:

Foundation Stories

Roof/Cornice

Window

Dating Method(s):

Feature Preservation Recommendation(s) (Check all that apply):

Individual nomination

Contributes to a potential district

No nomination potential

Will not contribute to a district

Potential district—feature would be a contributing element if other properties constitute a district

Thematic nomination potential

Component of a historic site or landscape

Moved (specify all applicable choices)—a) relocation occurred within a historic period; b) recreates original site, orientation, landscape, & spatial relationships; c) compatible in context with neighboring structures; d) relocation has damaged eligibility

Historical associations require further investigation

Recorded By

(First Name & Last Name)

Date Recorded

(mm/dd/year)

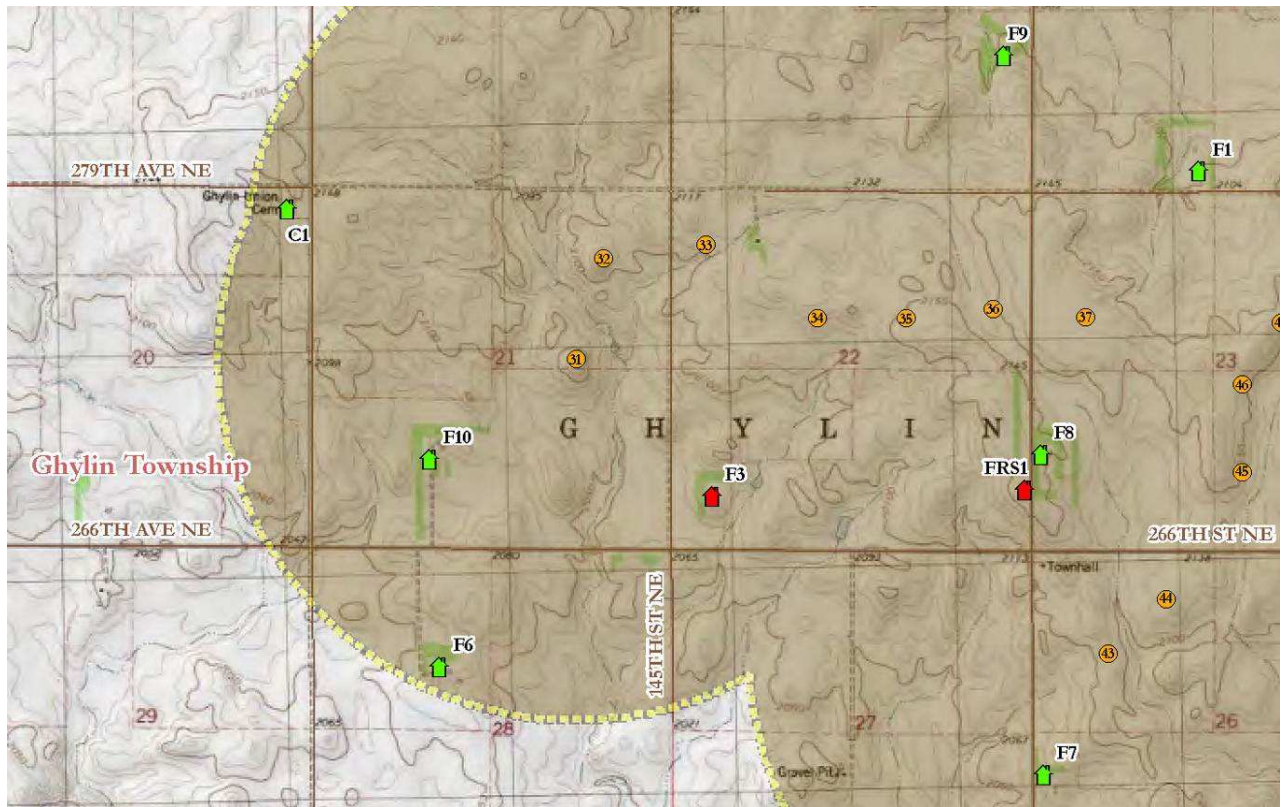
Instructions to complete a digital version of this form: (1) Download a copy to your hard drive; (2) Open the saved blank copy; (3) Fill out the form; (4) Use the Save As command to rename the form appropriately and save; (5) *Print* and submit to SHSND.

NDCRS SITE FORM ATTACHMENTS SECTION

Field Code F9

SITS# 32 BL

Complete one *Attachments Section* for the entire site. Include: Topographic map (with quad name and legal description), sketch map, photographs, and any other attachments.



USGS 7.5' Reagan SE quadrangle map.

T 142N, R 78W, S15, SE ¼

Facility Layout 9/20/2012

- Proposed Turbine Location
- 🏠 Newly Documented Property
- 🏠 Property Evaluated and Determined Not 45 Years or Older
- ⊗ Previously Documented Architectural Property
- Area of Potential Effects (APE)
- Previously Surveyed Baldwin APE
- Road
- Township

Recorded By Adam C. Holven
(First Name & Last Name)

Date Recorded 09/20/2012
(mm/dd/year)

Instructions to complete a digital version of this form: (1) Download a copy to your hard drive; (2) Open the saved blank copy; (3) Fill out the form; (4) Use the Save As command to rename the form appropriately and save; (5) *Print* and submit to SHSND.

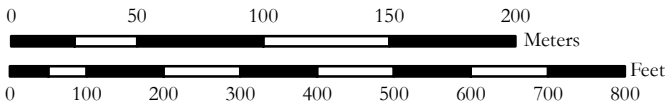
2011-12-06 s:\projects\11-ec\wiltoniv-nextera\gis\shpo_siteform2_12061.mxd T1EM1.MN - adam.hovsen



Source: USGS 7.5-Minute Topographic Quadrangles: Baldwin (1979), 2010 NAIP Aerial Photography - Burleigh County, TIGER Roads, Public Land Survey data, and Tetra Tech cultural survey data collected through 10/13/2011.



Historic Property



Sketch Map
Class III Cultural Resources Inventory
Wilton IV Wind Energy Center



1:3,000

**NDCRS SITE FORM
ATTACHMENTS SECTION**

Field Code F9

SITS# 32 BL



Photograph 1. A view of F9 from 158th St NE from south of the farm. Photograph looking NW.



Photograph 2. A view of F9 from 158th St NE from northeast of the farm. Photograph looking SW.

Recorded By Adam C. Holven
(First Name & Last Name)

Date Recorded 09/20/2012
(mm/dd/year)

Instructions to complete a digital version of this form: (1) Download a copy to your hard drive; (2) Open the saved blank copy; (3) Fill out the form; (4) Use the Save As command to rename the form appropriately and save; (5) *Print* and submit to SHSND.

NDCRS SITE FORM ATTACHMENTS SECTION

Field Code F9

SITS# 32 BL



Photograph 3. A view of F9 from 158th St NE from east of the farm. Photograph looking NW.



Photograph 4. A view (from left to right) of architectural features 1, 2, and 3 from 158th St NE from northeast of the farm. Photograph looking SW.

Recorded By Adam C. Holven
(First Name & Last Name)

Date Recorded 09/20/2012
(mm/dd/year)

Instructions to complete a digital version of this form: (1) Download a copy to your hard drive; (2) Open the saved blank copy; (3) Fill out the form; (4) Use the Save As command to rename the form appropriately and save; (5) *Print* and submit to SHSND.

**NDCRS SITE FORM
ATTACHMENTS SECTION**

Field Code F9

SITS# 32 BL



Photograph 5. A view of architectural feature 4 from 158th ST NE from east of the farm. Photograph looking NW.



Photograph 6. A view of architectural feature 4 from 158th St NE from east of the farm. Photograph looking NW.

Recorded By Adam C. Holven
(First Name & Last Name)

Date Recorded 09/20/2012
(mm/dd/year)

Instructions to complete a digital version of this form: (1) Download a copy to your hard drive; (2) Open the saved blank copy; (3) Fill out the form; (4) Use the Save As command to rename the form appropriately and save; (5) *Print* and submit to SHSND.

NDCRS SITE FORM ATTACHMENTS SECTION

Field Code F9

SITS# 32 BL



Photograph 7. A view of architectural feature 4 from 158th St NE from east of the farm. Photograph looking NW.



Photograph 8. A view of architectural feature 1 from 158th ST NE from east of the farm. Photograph looking W.

Recorded By Adam C. Holven
(First Name & Last Name)

Date Recorded 09/20/2012
(mm/dd/year)

Instructions to complete a digital version of this form: (1) Download a copy to your hard drive; (2) Open the saved blank copy; (3) Fill out the form; (4) Use the Save As command to rename the form appropriately and save; (5) *Print* and submit to SHSND.



Photograph 9. A view of architectural feature 2 from 158th St NE, east of the farm. Photograph looking WNW.



Photograph 10. A view of architectural feature 3 from 158th St NE, southeast of the farm. Photograph looking NW. 2012.)

Recorded By Adam C. Holven
(First Name & Last Name)

Date Recorded 09/20/2012
(mm/dd/year)

Instructions to complete a digital version of this form: (1) Download a copy to your hard drive; (2) Open the saved blank copy; (3) Fill out the form; (4) Use the Save As command to rename the form appropriately and save; (5) *Print* and submit to SHSND.

**NDCRS SITE FORM
ATTACHMENTS SECTION**

Field Code F9

SITS# 32 BL



Photograph 11. A view of architectural feature 3 from 158th ST NE, northeast of the farm. Photograph looking SW.

Recorded By Adam C. Holven
(First Name & Last Name)

Date Recorded 09/20/2012
(mm/dd/year)

Instructions to complete a digital version of this form: (1) Download a copy to your hard drive; (2) Open the saved blank copy; (3) Fill out the form; (4) Use the Save As command to rename the form appropriately and save; (5) *Print* and submit to SHSND.

NDCRS ARCHITECTURAL SITE FORM PAGE 1

SITS# 32

SITE IDENTIFICATION

Field Code

Site Name

Site Name

Map Quad

Map Quad

LTL	TWP	R	SEC	QQQ	QQ	Q
LTL	TWP	R	SEC	QQQ	QQ	Q
LTL	TWP	R	SEC	QQQ	QQ	Q
LTL	TWP	R	SEC	QQQ	QQ	Q

UTM

N

ZONE

UTM

E

NAD 1927

NAD 1983

City:

Street Number:

Street Name:

Urban Legal Description:

Subsection:

- 1 = N $\frac{1}{2}$
- 2 = E $\frac{1}{2}$
- 3 = S $\frac{1}{2}$
- 4 = W $\frac{1}{2}$
- 5 = NE $\frac{1}{4}$
- 6 = SE $\frac{1}{4}$
- 7 = SW $\frac{1}{4}$
- 8 = NW $\frac{1}{4}$

SITE DATA

Total # *Architectural* Features:

Fieldwork Date:

Reconnaissance Survey

Intensive Survey

Project Title & Supervisor:

Report Title & Author(s):

Additional Information:

SHSND USE

Area of Significance
Area of Significance
Area of Significance

Ecozone
Ecozone

Verified Site
Non-Site

CR Type

Recorded By

(First Name & Last Name)

Date Recorded

(mm/dd/year)

Instructions to complete a digital version of this form: (1) Download a copy to your hard drive; (2) Open the saved blank copy; (3) Fill out the form; (4) Use the Save As command to rename the form appropriately and save; (5) *Print* and submit to SHSND.

NDCRS ARCHITECTURAL SITE FORM PAGE 2—*Feature Data*

Field Code

SITS# 32

Complete one Page 2 for each architectural feature at the site.

Architectural Feature

Construction Date	Feature Type	Condition
Feature Date	Context	Plan Shape
Structural System	Primary Exterior	Style
<i>Original</i> Owner's Ethnicity	Secondary Exterior	Architect/Builder

Other Information:

Foundation Stories

Roof/Cornice

Window

Dating Method(s):

Feature Preservation Recommendation(s) (Check all that apply):

Individual nomination

Contributes to a potential district

No nomination potential

Will not contribute to a district

Potential district—feature would be a contributing element if other properties constitute a district

Thematic nomination potential

Component of a historic site or landscape

Moved (specify all applicable choices)—a) relocation occurred within a historic period; b) recreates original site, orientation, landscape, & spatial relationships; c) compatible in context with neighboring structures; d) relocation has damaged eligibility

Historical associations require further investigation

Recorded By

(First Name & Last Name)

Date Recorded

(mm/dd/year)

Instructions to complete a digital version of this form: (1) Download a copy to your hard drive; (2) Open the saved blank copy; (3) Fill out the form; (4) Use the Save As command to rename the form appropriately and save; (5) *Print* and submit to SHSND.

NDCRS ARCHITECTURAL SITE FORM PAGE 2—*Feature Data*

Field Code

SITS# 32

Complete one Page 2 for each architectural feature at the site.

Architectural Feature

Construction Date	Feature Type	Condition
Feature Date	Context	Plan Shape
Structural System	Primary Exterior	Style
<i>Original</i> Owner's Ethnicity	Secondary Exterior	Architect/Builder

Other Information:

Foundation Stories

Roof/Cornice

Window

Dating Method(s):

Feature Preservation Recommendation(s) (Check all that apply):

Individual nomination

Contributes to a potential district

No nomination potential

Will not contribute to a district

Potential district—feature would be a contributing element if other properties constitute a district

Thematic nomination potential

Component of a historic site or landscape

Moved (specify all applicable choices)—a) relocation occurred within a historic period; b) recreates original site, orientation, landscape, & spatial relationships; c) compatible in context with neighboring structures; d) relocation has damaged eligibility

Historical associations require further investigation

Recorded By

(First Name & Last Name)

Date Recorded

(mm/dd/year)

Instructions to complete a digital version of this form: (1) Download a copy to your hard drive; (2) Open the saved blank copy; (3) Fill out the form; (4) Use the Save As command to rename the form appropriately and save; (5) *Print* and submit to SHSND.

NDCRS ARCHITECTURAL SITE FORM PAGE 2—*Feature Data*

Field Code

SITS# 32

Complete one Page 2 for each architectural feature at the site.

Architectural Feature

Construction Date	Feature Type	Condition
Feature Date	Context	Plan Shape
Structural System	Primary Exterior	Style
<i>Original</i> Owner's Ethnicity	Secondary Exterior	Architect/Builder

Other Information:

Foundation Stories

Roof/Cornice

Window

Dating Method(s):

Feature Preservation Recommendation(s) (Check all that apply):

Individual nomination

Contributes to a potential district

No nomination potential

Will not contribute to a district

Potential district—feature would be a contributing element if other properties constitute a district

Thematic nomination potential

Component of a historic site or landscape

Moved (specify all applicable choices)—a) relocation occurred within a historic period; b) recreates original site, orientation, landscape, & spatial relationships; c) compatible in context with neighboring structures; d) relocation has damaged eligibility

Historical associations require further investigation

Recorded By

(First Name & Last Name)

Date Recorded

(mm/dd/year)

Instructions to complete a digital version of this form: (1) Download a copy to your hard drive; (2) Open the saved blank copy; (3) Fill out the form; (4) Use the Save As command to rename the form appropriately and save; (5) *Print* and submit to SHSND.

NDCRS ARCHITECTURAL SITE FORM PAGE 2—*Feature Data*

Field Code

SITS# 32

Complete one Page 2 for each architectural feature at the site.

Architectural Feature

Construction Date	Feature Type	Condition
Feature Date	Context	Plan Shape
Structural System	Primary Exterior	Style
<i>Original</i> Owner's Ethnicity	Secondary Exterior	Architect/Builder

Other Information:

Foundation Stories

Roof/Cornice

Window

Dating Method(s):

Feature Preservation Recommendation(s) (Check all that apply):

Individual nomination

Contributes to a potential district

No nomination potential

Will not contribute to a district

Potential district—feature would be a contributing element if other properties constitute a district

Thematic nomination potential

Component of a historic site or landscape

Moved (specify all applicable choices)—a) relocation occurred within a historic period; b) recreates original site, orientation, landscape, & spatial relationships; c) compatible in context with neighboring structures; d) relocation has damaged eligibility

Historical associations require further investigation

Recorded By

(First Name & Last Name)

Date Recorded

(mm/dd/year)

Instructions to complete a digital version of this form: (1) Download a copy to your hard drive; (2) Open the saved blank copy; (3) Fill out the form; (4) Use the Save As command to rename the form appropriately and save; (5) *Print* and submit to SHSND.

NDCRS ARCHITECTURAL SITE FORM PAGE 2—*Feature Data*

Field Code

SITS# 32

Complete one Page 2 for each architectural feature at the site.

Architectural Feature #

Construction Date	Feature Type	Condition
Feature Date	Context	Plan Shape
Structural System	Primary Exterior	Style
<i>Original</i> Owner's Ethnicity	Secondary Exterior	Architect/Builder

Other Information:

Foundation Stories

Roof/Cornice

Window

Dating Method(s):

Feature Preservation Recommendation(s) (Check all that apply):

Individual nomination

Contributes to a potential district

No nomination potential

Will not contribute to a district

Potential district—feature would be a contributing element if other properties constitute a district

Thematic nomination potential

Component of a historic site or landscape

Moved (specify all applicable choices)—a) relocation occurred within a historic period; b) recreates original site, orientation, landscape, & spatial relationships; c) compatible in context with neighboring structures; d) relocation has damaged eligibility

Historical associations require further investigation

Recorded By

(First Name & Last Name)

Date Recorded

(mm/dd/year)

Instructions to complete a digital version of this form: (1) Download a copy to your hard drive; (2) Open the saved blank copy; (3) Fill out the form; (4) Use the Save As command to rename the form appropriately and save; (5) *Print* and submit to SHSND.

NDCRS ARCHITECTURAL SITE FORM PAGE 2—*Feature Data*

Field Code

SITS# 32

Complete one Page 2 for each architectural feature at the site.

Architectural Feature

Construction Date	Feature Type	Condition
Feature Date	Context	Plan Shape
Structural System	Primary Exterior	Style
<i>Original</i> Owner's Ethnicity	Secondary Exterior	Architect/Builder

Other Information:

Foundation Stories

Roof/Cornice

Window

Dating Method(s):

Feature Preservation Recommendation(s) (Check all that apply):

Individual nomination

Contributes to a potential district

No nomination potential

Will not contribute to a district

Potential district—feature would be a contributing element if other properties constitute a district

Thematic nomination potential

Component of a historic site or landscape

Moved (specify all applicable choices)—a) relocation occurred within a historic period; b) recreates original site, orientation, landscape, & spatial relationships; c) compatible in context with neighboring structures; d) relocation has damaged eligibility

Historical associations require further investigation

Recorded By

(First Name & Last Name)

Date Recorded

(mm/dd/year)

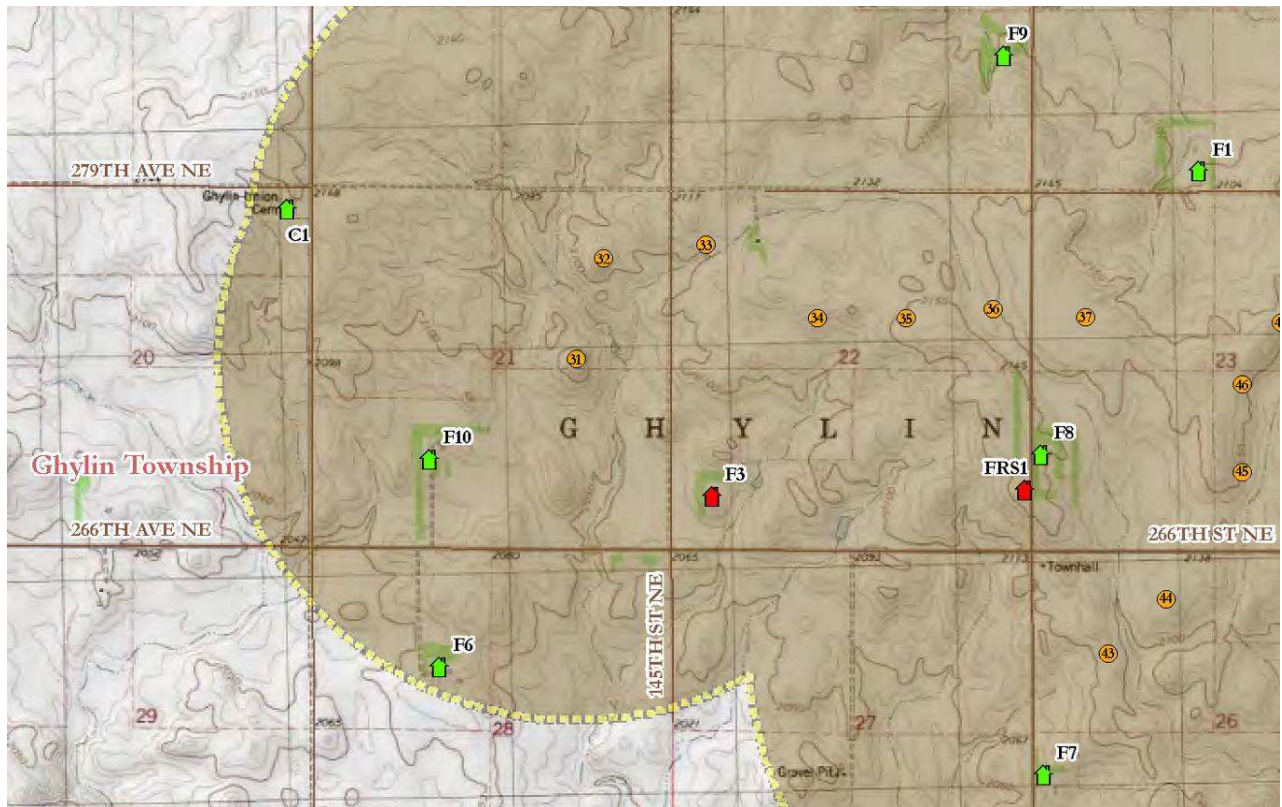
Instructions to complete a digital version of this form: (1) Download a copy to your hard drive; (2) Open the saved blank copy; (3) Fill out the form; (4) Use the Save As command to rename the form appropriately and save; (5) *Print* and submit to SHSND.

NDCRS SITE FORM ATTACHMENTS SECTION

Field Code F10

SITS# 32 BL

Complete one *Attachments Section* for the entire site. Include: Topographic map (with quad name and legal description), sketch map, photographs, and any other attachments.



USGS 7.5' Reagan SE quadrangle map.

T142N, R78W, S21, SW ¼

Facility Layout 9/20/2012

- Proposed Turbine Location
- 🏠 Newly Documented Property
- 🏠 Property Evaluated and Determined Not 45 Years or Older
- ⊗ Previously Documented Architectural Property
- Area of Potential Effects (APE)
- Previously Surveyed Baldwin APE
- Road
- Township

Recorded By Adam C. Holven
(First Name & Last Name)

Date Recorded 09/20/2012
(mm/dd/year)


Instructions to complete a digital version of this form: (1) Download a copy to your hard drive; (2) Open the saved blank copy; (3) Fill out the form; (4) Use the Save As command to rename the form appropriately and save; (5) *Print* and submit to SHSND.

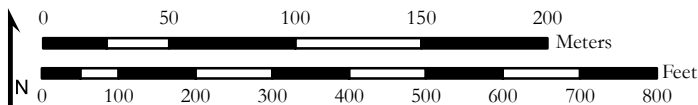
2011-12-06 s:\projects\11-ec\wiltoniv-nextera\gis\shpo_siteform2_120611.mxd T1EM1.MN - adam.hovsen



Source: USGS 7.5-Minute Topographic Quadrangles: Baldwin (1979), 2010 NAIP Aerial Photography - Burleigh County, TIGER Roads, Public Land Survey data, and Tetra Tech cultural survey data collected through 10/13/2011.



 **Historic Property**



Sketch Map
Class III Cultural Resources Inventory
Wilton IV Wind Energy Center



1:3,000

NDCRS SITE FORM ATTACHMENTS SECTION

Field Code F10

SITS# 32 BL



Photograph 1. A view looking toward F10 from 266th Ave NE and 132th St NE, southwest of the farm. Photograph looking NE.



Photograph 2. A view of F10 from 266th Ave NE southeast of the farm. Photograph looking NW.

Recorded By Adam C. Holven
(First Name & Last Name)

Date Recorded 09/20/2012
(mm/dd/year)

Instructions to complete a digital version of this form: (1) Download a copy to your hard drive; (2) Open the saved blank copy; (3) Fill out the form; (4) Use the Save As command to rename the form appropriately and save; (5) *Print* and submit to SHSND.


**NDCRS SITE FORM
ATTACHMENTS SECTION**

Field Code F10

SITS# 32 BL



Photograph 3. A view of F10 from 266th Ave NE from south of the farm. Photograph looking NNW.



Photograph 4. A view of architectural feature 2 from 266th Ave NE south of the farm. Photograph looking N.

Recorded By Adam C. Holven
(First Name & Last Name)

Date Recorded 09/20/2012
(mm/dd/year)

Instructions to complete a digital version of this form: (1) Download a copy to your hard drive; (2) Open the saved blank copy; (3) Fill out the form; (4) Use the Save As command to rename the form appropriately and save; (5) *Print* and submit to SHSND.

NDCRS SITE FORM ATTACHMENTS SECTION

Field Code F10

SITS# 32 BL



Photograph 5. A view of architectural feature 2 from 266th Ave NE, south of the farm. Photograph looking NNW.



Photograph 6. A view of architectural features 1 (left) and 2 (right) from 266th Ave NE from south of the farm. Photograph looking NNW.

Recorded By Adam C. Holven
(First Name & Last Name)

Date Recorded 09/20/2012
(mm/dd/year)

Instructions to complete a digital version of this form: (1) Download a copy to your hard drive; (2) Open the saved blank copy; (3) Fill out the form; (4) Use the Save As command to rename the form appropriately and save; (5) *Print* and submit to SHSND.

NDCRS SITE FORM ATTACHMENTS SECTION

Field Code F10

SITS# 32 BL



Photograph 7. A view of architectural features 1 (left) and 2 (right) from 266th Ave NE from south of the farm. Photograph looking NNW.



Photograph 8. A view of architectural feature 1 from 266th Ave NE from southwest of the farm. Photograph looking NW.

Recorded By Adam C. Holven
(First Name & Last Name)

Date Recorded 09/20/2012
(mm/dd/year)

Instructions to complete a digital version of this form: (1) Download a copy to your hard drive; (2) Open the saved blank copy; (3) Fill out the form; (4) Use the Save As command to rename the form appropriately and save; (5) *Print* and submit to SHSND.

**NDCRS SITE FORM
ATTACHMENTS SECTION**

Field Code F10

SITS# 32 BL



Photograph 9. A view of architectural feature 3 from 266th Ave NE from southwest of the farm. Photograph looking NW.



Photograph 10. A view of architectural feature 6 from 266th Ave NE from south of the farm. Photograph looking NNW.

Recorded By Adam C. Holven
(First Name & Last Name)

Date Recorded 09/20/2012
(mm/dd/year)

Instructions to complete a digital version of this form: (1) Download a copy to your hard drive; (2) Open the saved blank copy; (3) Fill out the form; (4) Use the Save As command to rename the form appropriately and save; (5) *Print* and submit to SHSND.

**NDCRS SITE FORM
ATTACHMENTS SECTION**

Field Code F10

SITS# 32 BL



Photograph 11. A view of architectural feature 4 from 266th Ave NE, south of the farm. Photograph looking N-NW.



Photograph 12. Detail of architectural feature 4 from 266th Ave NE, south of the farm. Photograph looking N-NW.

Recorded By Adam C. Holven
(First Name & Last Name)

Date Recorded 09/20/2012
(mm/dd/year)

Instructions to complete a digital version of this form: (1) Download a copy to your hard drive; (2) Open the saved blank copy; (3) Fill out the form; (4) Use the Save As command to rename the form appropriately and save; (5) *Print* and submit to SHSND.

**NDCRS SITE FORM
ATTACHMENTS SECTION**

Field Code F10

SITS# 32 BL



Photograph 13. A view of a portion of architectural feature 5 behind feature 4 from 266th Ave NE south of the farm. Photograph looking NNW.

Recorded By Adam C. Holven
(First Name & Last Name)

Date Recorded 09/20/2012
(mm/dd/year)

Instructions to complete a digital version of this form: (1) Download a copy to your hard drive; (2) Open the saved blank copy; (3) Fill out the form; (4) Use the Save As command to rename the form appropriately and save; (5) *Print* and submit to SHSND.

NDCRS ARCHITECTURAL SITE FORM PAGE 1

SITS# 32

SITE IDENTIFICATION

Field Code

Site Name

Site Name

Map Quad

Map Quad

LTL	TWP	R	SEC	QQQ	QQ	Q
LTL	TWP	R	SEC	QQQ	QQ	Q
LTL	TWP	R	SEC	QQQ	QQ	Q
LTL	TWP	R	SEC	QQQ	QQ	Q

UTM

N

ZONE

UTM

E

NAD 1927

NAD 1983

City:

Street Number:

Street Name:

Urban Legal Description:

Subsection:

- 1 = N $\frac{1}{2}$
- 2 = E $\frac{1}{2}$
- 3 = S $\frac{1}{2}$
- 4 = W $\frac{1}{2}$
- 5 = NE $\frac{1}{4}$
- 6 = SE $\frac{1}{4}$
- 7 = SW $\frac{1}{4}$
- 8 = NW $\frac{1}{4}$

SITE DATA

Total # *Architectural* Features:

Fieldwork Date:

Reconnaissance Survey

Intensive Survey

Project Title & Supervisor:

Report Title & Author(s):

Additional Information:

SHSND USE

Area of Significance
Area of Significance
Area of Significance

Ecozone
Ecozone

Verified Site
Non-Site

CR Type

Recorded By

(First Name & Last Name)

Date Recorded

(mm/dd/year)

Instructions to complete a digital version of this form: (1) Download a copy to your hard drive; (2) Open the saved blank copy; (3) Fill out the form; (4) Use the Save As command to rename the form appropriately and save; (5) Print and submit to SHSND.

NDCRS ARCHITECTURAL SITE FORM PAGE 2—*Feature Data*

Field Code

SITS# 32

Complete one Page 2 for each architectural feature at the site.

Architectural Feature #

Construction Date	Feature Type	Condition
Feature Date	Context	Plan Shape
Structural System	Primary Exterior	Style
<i>Original</i> Owner's Ethnicity	Secondary Exterior	Architect/Builder

Other Information:

Foundation Stories

Roof/Cornice

Window

Dating Method(s):

Feature Preservation Recommendation(s) (Check all that apply):

Individual nomination

Contributes to a potential district

No nomination potential

Will not contribute to a district

Potential district—feature would be a contributing element if other properties constitute a district

Thematic nomination potential

Component of a historic site or landscape

Moved (specify all applicable choices)—a) relocation occurred within a historic period; b) recreates original site, orientation, landscape, & spatial relationships; c) compatible in context with neighboring structures; d) relocation has damaged eligibility

Historical associations require further investigation

Recorded By

(First Name & Last Name)

Date Recorded

(mm/dd/year)

Instructions to complete a digital version of this form: (1) Download a copy to your hard drive; (2) Open the saved blank copy; (3) Fill out the form; (4) Use the Save As command to rename the form appropriately and save; (5) *Print* and submit to SHSND.

NDCRS ARCHITECTURAL SITE FORM PAGE 2—*Feature Data*

Field Code

SITS# 32

Complete one Page 2 for each architectural feature at the site.

Architectural Feature

Construction Date	Feature Type	Condition
Feature Date	Context	Plan Shape
Structural System	Primary Exterior	Style
<i>Original</i> Owner's Ethnicity	Secondary Exterior	Architect/Builder

Other Information:

Foundation	Stories
------------	---------

Roof/Cornice

Window

Dating Method(s):

Feature Preservation Recommendation(s) (Check all that apply):

Individual nomination

Contributes to a potential district

No nomination potential

Will not contribute to a district

Potential district—feature would be a contributing element if other properties constitute a district

Thematic nomination potential

Component of a historic site or landscape

Moved (specify all applicable choices)—a) relocation occurred within a historic period; b) recreates original site, orientation, landscape, & spatial relationships; c) compatible in context with neighboring structures; d) relocation has damaged eligibility

Historical associations require further investigation

Recorded By

(First Name & Last Name)

Date Recorded

(mm/dd/year)

Instructions to complete a digital version of this form: (1) Download a copy to your hard drive; (2) Open the saved blank copy; (3) Fill out the form; (4) Use the Save As command to rename the form appropriately and save; (5) *Print* and submit to SHSND.

NDCRS ARCHITECTURAL SITE FORM PAGE 2—*Feature Data*

Field Code

SITS# 32

Complete one Page 2 for each architectural feature at the site.

Architectural Feature

Construction Date	Feature Type	Condition
Feature Date	Context	Plan Shape
Structural System	Primary Exterior	Style
<i>Original</i> Owner's Ethnicity	Secondary Exterior	Architect/Builder

Other Information:

Foundation Stories

Roof/Cornice

Window

Dating Method(s):

Feature Preservation Recommendation(s) (Check all that apply):

Individual nomination

Contributes to a potential district

No nomination potential

Will not contribute to a district

Potential district—feature would be a contributing element if other properties constitute a district

Thematic nomination potential

Component of a historic site or landscape

Moved (specify all applicable choices)—a) relocation occurred within a historic period; b) recreates original site, orientation, landscape, & spatial relationships; c) compatible in context with neighboring structures; d) relocation has damaged eligibility

Historical associations require further investigation

Recorded By

(First Name & Last Name)

Date Recorded

(mm/dd/year)

Instructions to complete a digital version of this form: (1) Download a copy to your hard drive; (2) Open the saved blank copy; (3) Fill out the form; (4) Use the Save As command to rename the form appropriately and save; (5) *Print* and submit to SHSND.

NDCRS ARCHITECTURAL SITE FORM PAGE 2—*Feature Data*

Field Code

SITS# 32

Complete one Page 2 for each architectural feature at the site.

Architectural Feature #

Construction Date	Feature Type	Condition
Feature Date	Context	Plan Shape
Structural System	Primary Exterior	Style
<i>Original</i> Owner's Ethnicity	Secondary Exterior	Architect/Builder

Other Information:

Foundation Stories

Roof/Cornice

Window

Dating Method(s):

Feature Preservation Recommendation(s) (Check all that apply):

Individual nomination

Contributes to a potential district

No nomination potential

Will not contribute to a district

Potential district—feature would be a contributing element if other properties constitute a district

Thematic nomination potential

Component of a historic site or landscape

Moved (specify all applicable choices)—a) relocation occurred within a historic period; b) recreates original site, orientation, landscape, & spatial relationships; c) compatible in context with neighboring structures; d) relocation has damaged eligibility

Historical associations require further investigation

Recorded By

(First Name & Last Name)

Date Recorded

(mm/dd/year)

Instructions to complete a digital version of this form: (1) Download a copy to your hard drive; (2) Open the saved blank copy; (3) Fill out the form; (4) Use the Save As command to rename the form appropriately and save; (5) *Print* and submit to SHSND.

NDCRS ARCHITECTURAL SITE FORM PAGE 2—*Feature Data*

Field Code

SITS# 32

Complete one Page 2 for each architectural feature at the site.

Architectural Feature

Construction Date	Feature Type	Condition
Feature Date	Context	Plan Shape
Structural System	Primary Exterior	Style
<i>Original</i> Owner's Ethnicity	Secondary Exterior	Architect/Builder

Other Information:

Foundation Stories

Roof/Cornice

Window

Dating Method(s):

Feature Preservation Recommendation(s) (Check all that apply):

Individual nomination

Contributes to a potential district

No nomination potential

Will not contribute to a district

Potential district—feature would be a contributing element if other properties constitute a district

Thematic nomination potential

Component of a historic site or landscape

Moved (specify all applicable choices)—a) relocation occurred within a historic period; b) recreates original site, orientation, landscape, & spatial relationships; c) compatible in context with neighboring structures; d) relocation has damaged eligibility

Historical associations require further investigation

Recorded By

(First Name & Last Name)

Date Recorded

(mm/dd/year)

Instructions to complete a digital version of this form: (1) Download a copy to your hard drive; (2) Open the saved blank copy; (3) Fill out the form; (4) Use the Save As command to rename the form appropriately and save; (5) *Print* and submit to SHSND.

NDCRS ARCHITECTURAL SITE FORM PAGE 2—*Feature Data*

Field Code

SITS# 32

Complete one Page 2 for each architectural feature at the site.

Architectural Feature #

Construction Date	Feature Type	Condition
Feature Date	Context	Plan Shape
Structural System	Primary Exterior	Style
<i>Original</i> Owner's Ethnicity	Secondary Exterior	Architect/Builder

Other Information:

Foundation Stories

Roof/Cornice

Window

Dating Method(s):

Feature Preservation Recommendation(s) (Check all that apply):

Individual nomination

Contributes to a potential district

No nomination potential

Will not contribute to a district

Potential district—feature would be a contributing element if other properties constitute a district

Thematic nomination potential

Component of a historic site or landscape

Moved (specify all applicable choices)—a) relocation occurred within a historic period; b) recreates original site, orientation, landscape, & spatial relationships; c) compatible in context with neighboring structures; d) relocation has damaged eligibility

Historical associations require further investigation

Recorded By

(First Name & Last Name)

Date Recorded

(mm/dd/year)

Instructions to complete a digital version of this form: (1) Download a copy to your hard drive; (2) Open the saved blank copy; (3) Fill out the form; (4) Use the Save As command to rename the form appropriately and save; (5) *Print* and submit to SHSND.

NDCRS ARCHITECTURAL SITE FORM PAGE 2—*Feature Data*

Field Code

SITS# 32

Complete one Page 2 for each architectural feature at the site.

Architectural Feature

Construction Date	Feature Type	Condition
Feature Date	Context	Plan Shape
Structural System	Primary Exterior	Style
<i>Original</i> Owner's Ethnicity	Secondary Exterior	Architect/Builder

Other Information:

Foundation Stories

Roof/Cornice

Window

Dating Method(s):

Feature Preservation Recommendation(s) (Check all that apply):

Individual nomination

Contributes to a potential district

No nomination potential

Will not contribute to a district

Potential district—feature would be a contributing element if other properties constitute a district

Thematic nomination potential

Component of a historic site or landscape

Moved (specify all applicable choices)—a) relocation occurred within a historic period; b) recreates original site, orientation, landscape, & spatial relationships; c) compatible in context with neighboring structures; d) relocation has damaged eligibility

Historical associations require further investigation

Recorded By

(First Name & Last Name)

Date Recorded

(mm/dd/year)


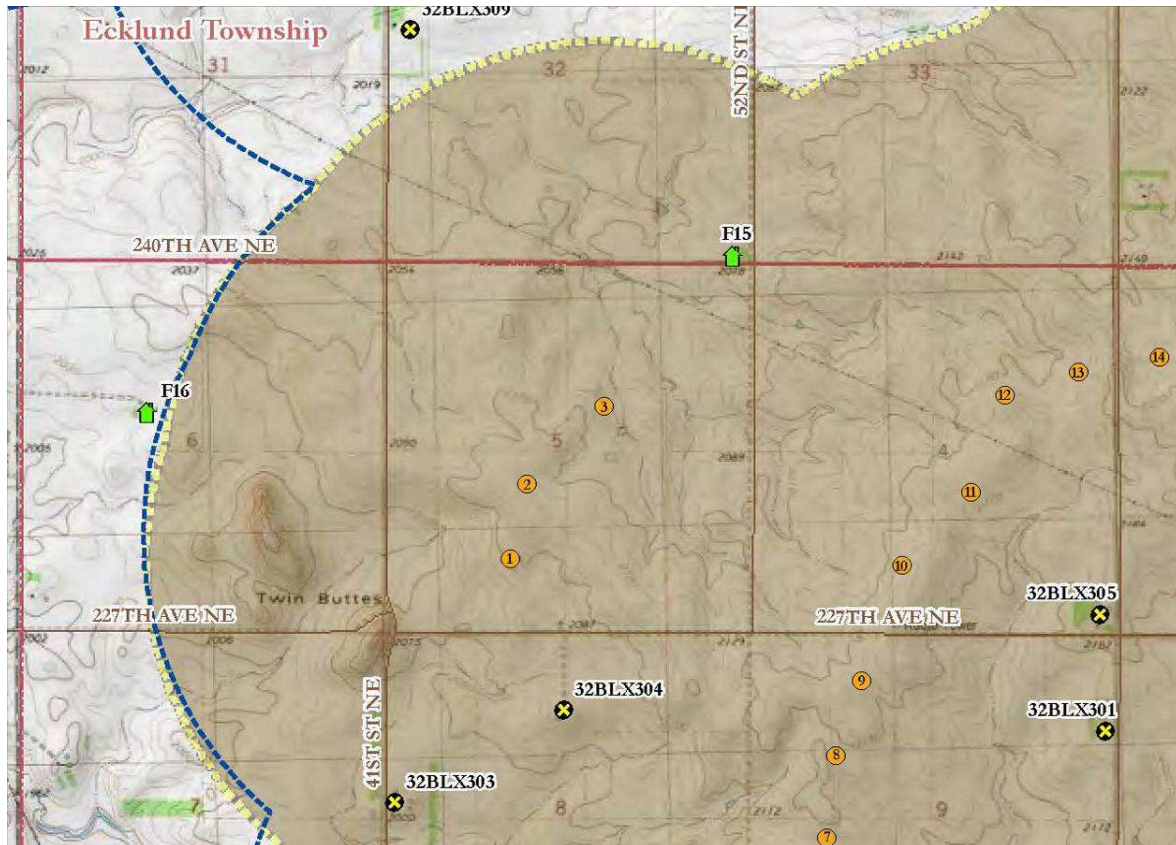
Instructions to complete a digital version of this form: (1) Download a copy to your hard drive; (2) Open the saved blank copy; (3) Fill out the form; (4) Use the Save As command to rename the form appropriately and save; (5) *Print* and submit to SHSND.

NDCRS SITE FORM ATTACHMENTS SECTION

Field Code F15

SITS# 32 BL

Complete one *Attachments Section* for the entire site. Include: Topographic map (with quad name and legal description), sketch map, photographs, and any other attachments.



USGS 7.5' Baldwin quadrangle map.

R 142N, T 79W, S32 SE ¼

Facility Layout 9/20/2012


- Proposed Turbine Location
- Newly Documented Property
- Property Evaluated and Determined Not 45 Years or Older
- ⊗ Previously Documented Architectural Property
- Area of Potential Effects (APE)
- Previously Surveyed Baldwin APE
- Road
- Township

Recorded By Adam C. Holven
(First Name & Last Name)

Date Recorded 09/20/2012
(mm/dd/year)

Instructions to complete a digital version of this form: (1) Download a copy to your hard drive; (2) Open the saved blank copy; (3) Fill out the form; (4) Use the Save As command to rename the form appropriately and save; (5) *Print* and submit to SHSND.

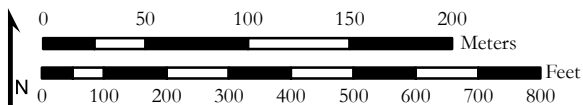
2011-12-06 s:\projects\11-ec\wiltoniv-nextera\gis\shpo_siteform2_12061.mxd T1EM1.MN - adam.hovsen



Source: USGS 7.5-Minute Topographic Quadrangles: Baldwin (1979), 2010 NAIP Aerial Photography - Burleigh County, TIGER Roads, Public Land Survey data, and Tetra Tech cultural survey data collected through 10/13/2011.



+ Historic Property



Sketch Map
Class III Cultural Resources Inventory
Wilton IV Wind Energy Center



1:3,700

**NDCRS SITE FORM
ATTACHMENTS SECTION**

Field Code F15

SITS# 32 BL



Photograph 1. A view of F15 from 52th St NE. Photograph looking SW.



Photograph 2. A view of F15 from 240th Ave NE southwest of the site. Photograph looking NE.

Recorded By Adam C. Holven
(First Name & Last Name)

Date Recorded 09/20/2012
(mm/dd/year)

Instructions to complete a digital version of this form: (1) Download a copy to your hard drive; (2) Open the saved blank copy; (3) Fill out the form; (4) Use the Save As command to rename the form appropriately and save; (5) *Print* and submit to SHSND.

NDCRS SITE FORM ATTACHMENTS SECTION

Field Code F15

SITS# 32 BL



Photograph 3. A view of F15 from 240th Ave NE southwest of the site. Photograph looking NE.



Photograph 4. A view of architectural feature 5 from 240th Ave NE south of the site. Photograph looking NE. (Photographer: Adam Holven, Tetra Tech, September 20, 2012.)

Recorded By Adam C. Holven
(First Name & Last Name)

Date Recorded 09/20/2012
(mm/dd/year)

Instructions to complete a digital version of this form: (1) Download a copy to your hard drive; (2) Open the saved blank copy; (3) Fill out the form; (4) Use the Save As command to rename the form appropriately and save; (5) *Print* and submit to SHSND.

NDCRS SITE FORM ATTACHMENTS SECTION

Field Code F15

SITS# 32 BL



Photograph 5. A view of F15 from 240th Ave NE southwest of the site. Photograph looking NE.



Photograph 6. A view of architectural feature 5 from 240th Ave NE south of the site. Photograph looking NE. (Photographer: Adam Holven, Tetra Tech, September 20, 2012.)

Recorded By Adam C. Holven
(First Name & Last Name)

Date Recorded 09/20/2012
(mm/dd/year)

Instructions to complete a digital version of this form: (1) Download a copy to your hard drive; (2) Open the saved blank copy; (3) Fill out the form; (4) Use the Save As command to rename the form appropriately and save; (5) *Print* and submit to SHSND.

NDCRS SITE FORM ATTACHMENTS SECTION

Field Code F15

SITS# 32 BL



Photograph 7. A view of architectural features 5 (left) and 4 (right) from 240th Ave NE south of the site. Photograph looking N.



Photograph 8. A view of architectural feature 3 from 240th Ave NE south of the site. Photograph looking N.

Recorded By Adam C. Holven
(First Name & Last Name)

Date Recorded 09/20/2012
(mm/dd/year)

Instructions to complete a digital version of this form: (1) Download a copy to your hard drive; (2) Open the saved blank copy; (3) Fill out the form; (4) Use the Save As command to rename the form appropriately and save; (5) *Print* and submit to SHSND.

**NDCRS SITE FORM
ATTACHMENTS SECTION**

Field Code F15

SITS# 32 BL



Photograph 9. A view of architectural feature 2 from 240th Ave NE south of the site. Photograph looking N.



Photograph 10. A view of architectural feature 1 from 240th Ave NE southwest of the site. Photograph looking N-NE.

Recorded By Adam C. Holven
(First Name & Last Name)

Date Recorded 09/20/2012
(mm/dd/year)

Instructions to complete a digital version of this form: (1) Download a copy to your hard drive; (2) Open the saved blank copy; (3) Fill out the form; (4) Use the Save As command to rename the form appropriately and save; (5) *Print* and submit to SHSND.

NDCRS SITE FORM ATTACHMENTS SECTION

Field Code F15

SITS# 32 BL



Photograph 11. A view of architectural feature 1 from 240th Ave NE southwest of the site. Photograph looking N-NE.



Photograph 12. A view of architectural feature 6 from 240th Ave NE southwest of the site. Photograph looking NE.

Recorded By Adam C. Holven
(First Name & Last Name)

Date Recorded 09/20/2012
(mm/dd/year)

Instructions to complete a digital version of this form: (1) Download a copy to your hard drive; (2) Open the saved blank copy; (3) Fill out the form; (4) Use the Save As command to rename the form appropriately and save; (5) *Print* and submit to SHSND.

NDCRS SITE FORM ATTACHMENTS SECTION

Field Code F15

SITS# 32 BL



Photograph 13. A view of architectural feature 7. Photograph looking NW.



Photograph 14. A detail of architectural feature 7. Photograph looking NW.

Recorded By Adam C. Holven
(First Name & Last Name)

Date Recorded 09/20/2012
(mm/dd/year)

Instructions to complete a digital version of this form: (1) Download a copy to your hard drive; (2) Open the saved blank copy; (3) Fill out the form; (4) Use the Save As command to rename the form appropriately and save; (5) *Print* and submit to SHSND.

NDCRS ARCHITECTURAL SITE FORM PAGE 1

SITS# 32

SITE IDENTIFICATION

Field Code

Site Name

Site Name

Map Quad

Map Quad

LTL	TWP	R	SEC	QQQ	QQ	Q
LTL	TWP	R	SEC	QQQ	QQ	Q
LTL	TWP	R	SEC	QQQ	QQ	Q
LTL	TWP	R	SEC	QQQ	QQ	Q

UTM

N

ZONE

UTM

E

NAD 1927

NAD 1983

City:

Street Number:

Street Name:

Urban Legal Description:

Subsection:

- 1 = N½
- 2 = E½
- 3 = S½
- 4 = W½
- 5 = NE¼
- 6 = SE¼
- 7 = SW¼
- 8 = NW¼

SITE DATA

Total # *Architectural* Features:

Fieldwork Date:

Reconnaissance Survey

Intensive Survey

Project Title & Supervisor:

Report Title & Author(s):

Additional Information:

SHSND USE

Area of Significance
Area of Significance
Area of Significance

Ecozone
Ecozone

Verified Site
Non-Site

CR Type

Recorded By

(First Name & Last Name)

Date Recorded

(mm/dd/year)

Instructions to complete a digital version of this form: (1) Download a copy to your hard drive; (2) Open the saved blank copy; (3) Fill out the form; (4) Use the Save As command to rename the form appropriately and save; (5) *Print* and submit to SHSND.

NDCRS ARCHITECTURAL SITE FORM PAGE 2—*Feature Data*

Field Code

SITS# 32

Complete one Page 2 for each architectural feature at the site.

Architectural Feature

Construction Date	Feature Type	Condition
Feature Date	Context	Plan Shape
Structural System	Primary Exterior	Style
<i>Original</i> Owner's Ethnicity	Secondary Exterior	Architect/Builder

Other Information:

Foundation Stories

Roof/Cornice

Window

Dating Method(s):

Feature Preservation Recommendation(s) (Check all that apply):

Individual nomination

Contributes to a potential district

No nomination potential

Will not contribute to a district

Potential district—feature would be a contributing element if other properties constitute a district

Thematic nomination potential

Component of a historic site or landscape

Moved (specify all applicable choices)—a) relocation occurred within a historic period; b) recreates original site, orientation, landscape, & spatial relationships; c) compatible in context with neighboring structures; d) relocation has damaged eligibility

Historical associations require further investigation

Recorded By

(First Name & Last Name)

Date Recorded

(mm/dd/year)

Instructions to complete a digital version of this form: (1) Download a copy to your hard drive; (2) Open the saved blank copy; (3) Fill out the form; (4) Use the Save As command to rename the form appropriately and save; (5) *Print* and submit to SHSND.

NDCRS ARCHITECTURAL SITE FORM PAGE 2—*Feature Data*

Field Code

SITS# 32

Complete one Page 2 for each architectural feature at the site.

Architectural Feature #

Construction Date	Feature Type	Condition
Feature Date	Context	Plan Shape
Structural System	Primary Exterior	Style
<i>Original</i> Owner's Ethnicity	Secondary Exterior	Architect/Builder

Other Information:

Foundation Stories

Roof/Cornice

Window

Dating Method(s):

Feature Preservation Recommendation(s) (Check all that apply):

Individual nomination

Contributes to a potential district

No nomination potential

Will not contribute to a district

Potential district—feature would be a contributing element if other properties constitute a district

Thematic nomination potential

Component of a historic site or landscape

Moved (specify all applicable choices)—a) relocation occurred within a historic period; b) recreates original site, orientation, landscape, & spatial relationships; c) compatible in context with neighboring structures; d) relocation has damaged eligibility

Historical associations require further investigation

Recorded By

(First Name & Last Name)

Date Recorded

(mm/dd/year)

Instructions to complete a digital version of this form: (1) Download a copy to your hard drive; (2) Open the saved blank copy; (3) Fill out the form; (4) Use the Save As command to rename the form appropriately and save; (5) *Print* and submit to SHSND.

NDCRS ARCHITECTURAL SITE FORM PAGE 2—*Feature Data*

Field Code

SITS# 32

Complete one Page 2 for each architectural feature at the site.

Architectural Feature

Construction Date	Feature Type	Condition
Feature Date	Context	Plan Shape
Structural System	Primary Exterior	Style
<i>Original</i> Owner's Ethnicity	Secondary Exterior	Architect/Builder

Other Information:

Foundation Stories

Roof/Cornice

Window

Dating Method(s):

Feature Preservation Recommendation(s) (Check all that apply):

Individual nomination

Contributes to a potential district

No nomination potential

Will not contribute to a district

Potential district—feature would be a contributing element if other properties constitute a district

Thematic nomination potential

Component of a historic site or landscape

Moved (specify all applicable choices)—a) relocation occurred within a historic period; b) recreates original site, orientation, landscape, & spatial relationships; c) compatible in context with neighboring structures; d) relocation has damaged eligibility

Historical associations require further investigation

Recorded By

(First Name & Last Name)

Date Recorded

(mm/dd/year)

Instructions to complete a digital version of this form: (1) Download a copy to your hard drive; (2) Open the saved blank copy; (3) Fill out the form; (4) Use the Save As command to rename the form appropriately and save; (5) *Print* and submit to SHSND.

NDCRS ARCHITECTURAL SITE FORM PAGE 2—*Feature Data*

Field Code

SITS# 32

Complete one Page 2 for each architectural feature at the site.

Architectural Feature

Construction Date	Feature Type	Condition
Feature Date	Context	Plan Shape
Structural System	Primary Exterior	Style
<i>Original</i> Owner's Ethnicity	Secondary Exterior	Architect/Builder

Other Information:

Foundation Stories

Roof/Cornice

Window

Dating Method(s):

Feature Preservation Recommendation(s) (Check all that apply):

Individual nomination

Contributes to a potential district

No nomination potential

Will not contribute to a district

Potential district—feature would be a contributing element if other properties constitute a district

Thematic nomination potential

Component of a historic site or landscape

Moved (specify all applicable choices)—a) relocation occurred within a historic period; b) recreates original site, orientation, landscape, & spatial relationships; c) compatible in context with neighboring structures; d) relocation has damaged eligibility

Historical associations require further investigation

Recorded By

(First Name & Last Name)

Date Recorded

(mm/dd/year)

Instructions to complete a digital version of this form: (1) Download a copy to your hard drive; (2) Open the saved blank copy; (3) Fill out the form; (4) Use the Save As command to rename the form appropriately and save; (5) *Print* and submit to SHSND.

NDCRS ARCHITECTURAL SITE FORM PAGE 2—*Feature Data*

Field Code

SITS# 32

Complete one Page 2 for each architectural feature at the site.

Architectural Feature

Construction Date	Feature Type	Condition
Feature Date	Context	Plan Shape
Structural System	Primary Exterior	Style
<i>Original</i> Owner's Ethnicity	Secondary Exterior	Architect/Builder

Other Information:

Foundation Stories

Roof/Cornice

Window

Dating Method(s):

Feature Preservation Recommendation(s) (Check all that apply):

Individual nomination

Contributes to a potential district

No nomination potential

Will not contribute to a district

Potential district—feature would be a contributing element if other properties constitute a district

Thematic nomination potential

Component of a historic site or landscape

Moved (specify all applicable choices)—a) relocation occurred within a historic period; b) recreates original site, orientation, landscape, & spatial relationships; c) compatible in context with neighboring structures; d) relocation has damaged eligibility

Historical associations require further investigation

Recorded By

(First Name & Last Name)

Date Recorded

(mm/dd/year)

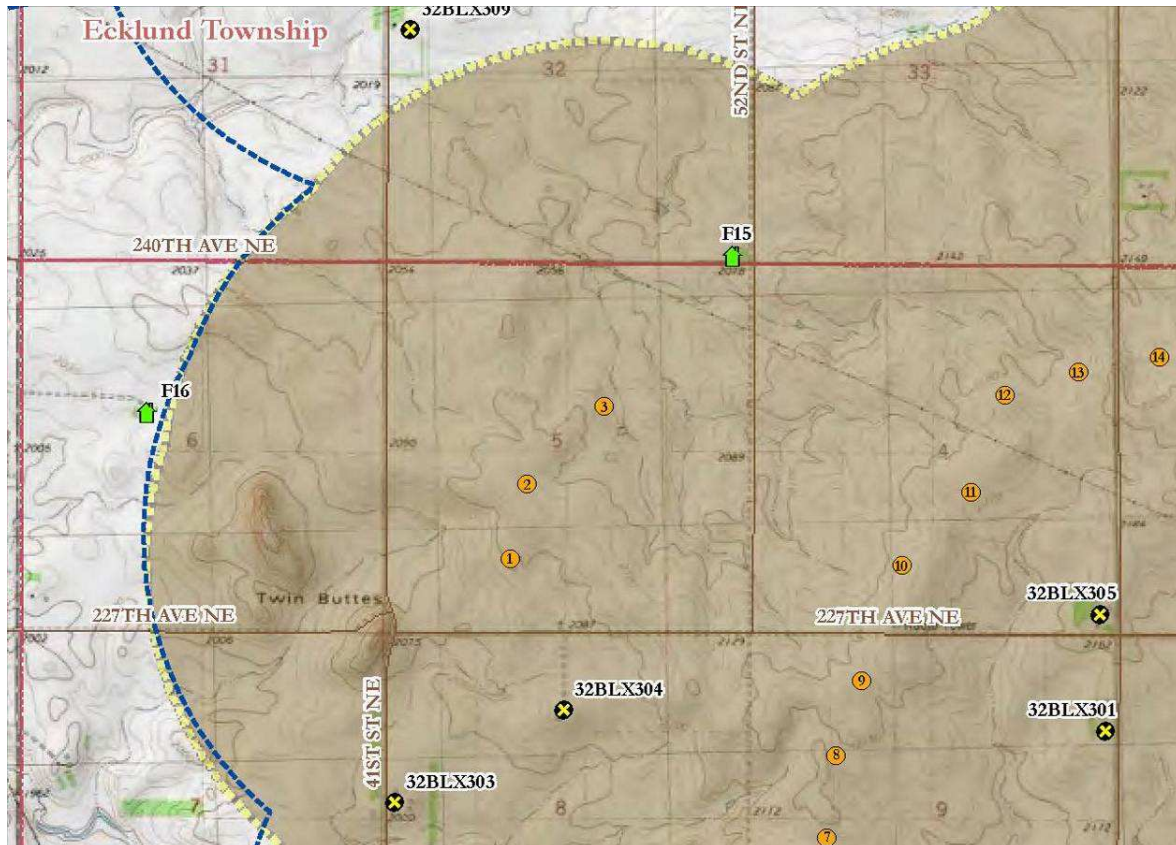
Instructions to complete a digital version of this form: (1) Download a copy to your hard drive; (2) Open the saved blank copy; (3) Fill out the form; (4) Use the Save As command to rename the form appropriately and save; (5) *Print* and submit to SHSND.

NDCRS SITE FORM ATTACHMENTS SECTION

Field Code F16

SITS# 32 BL

Complete one *Attachments Section* for the entire site. Include: Topographic map (with quad name and legal description), sketch map, photographs, and any other attachments.



USGS 7.5' Baldwin quadrangle map.

R 141N, T79W, S6 NW 1/4

Facility Layout 9/20/2012

- Proposed Turbine Location
- Newly Documented Property
- Property Evaluated and Determined Not 45 Years or Older
- ⊗ Previously Documented Architectural Property
- Area of Potential Effects (APE)
- Previously Surveyed Baldwin APE
- Road
- Township

Recorded By Adam C. Holven
(First Name & Last Name)

Date Recorded 09/20/2012
(mm/dd/year)

Instructions to complete a digital version of this form: (1) Download a copy to your hard drive; (2) Open the saved blank copy; (3) Fill out the form; (4) Use the Save As command to rename the form appropriately and save; (5) *Print* and submit to SHSND.

2011-12-06 s:\projects\11-ec\wiltoniv-nextera\gis\shpo_siteform2_120611.mxd T1EM1.MN - adam.howen

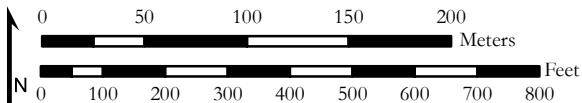
26TH ST NE



Source: USGS 7.5-Minute Topographic Quadrangles: Baldwin (1979), 2010 NAIP Aerial Photography - Burleigh County, TIGER Roads, Public Land Survey data, and Tetra Tech cultural survey data collected through 10/13/2011.



Historic Property



Sketch Map
Class III Cultural Resources Inventory
Wilton IV Wind Energy Center



1:3,700

NDCRS SITE FORM ATTACHMENTS SECTION

Field Code F16

SITS# 32 BL



Photograph 1. A view towards F16 from 26th St NE from west of the farm. Photograph looking E.



Photograph 2. A view of F16 from 26th St NE from west of the farm. Photograph looking ENE.

Recorded By Adam C. Holven
(First Name & Last Name)

Date Recorded 09/20/2012
(mm/dd/year)

Instructions to complete a digital version of this form: (1) Download a copy to your hard drive; (2) Open the saved blank copy; (3) Fill out the form; (4) Use the Save As command to rename the form appropriately and save; (5) *Print* and submit to SHSND.

NDCRS SITE FORM ATTACHMENTS SECTION

Field Code F16

SITS# 32 BL

Complete one *Attachments Section* for the entire site. Include: Topographic map (with quad name and legal description), sketch map, photographs, and any other attachments.



Photograph 3. A view of architectural feature 1 from 26th St NE from west of the farm. Photograph looking E-NE.

Recorded By Adam C. Holven
(First Name & Last Name)

Date Recorded 09/20/2012
(mm/dd/year)

Instructions to complete a digital version of this form: (1) Download a copy to your hard drive; (2) Open the saved blank copy; (3) Fill out the form; (4) Use the Save As command to rename the form appropriately and save; (5) *Print* and submit to SHSND.

APPENDIX B

Agency Communications



TETRA TECH

March 21, 2012

Susan Quinnell
Review and Compliance Coordinator
North Dakota State Historic Preservation Office
612 East Boulevard Drive
Bismarck, North Dakota 58505

Subject: Request for Comment on the Area of Potential Effects for Visual Effects for the Wilton IV Wind Energy Center (ND SHPO REF: 11-2157 WAPA), Burleigh County, North Dakota.

Dear Ms. Quinnell:

On July 28, 2011, the Western Area Power Administration (Western) received a letter from the State Historical Society of North Dakota (SHSND) indicating the agency's preliminary review of the Wilton IV Wind Energy Center (ND SHPO REF: 11-2157 WAPA). In this letter, SHSND recommended the completion of a Class I Cultural Resources Inventory, Class II Reconnaissance Survey for standing structures, and a Class III Pedestrian Survey for areas to be directly impacted by the project. To date, Tetra Tech has completed the Class I Cultural Resources Inventory and the Class III Pedestrian Survey.

Tetra Tech has also conducted an architectural reconnaissance survey, *Baldwin Wind Energy Center: A Class II Architectural Reconnaissance Survey in Burleigh County, North Dakota* (ND SHPO REF: 09-1801 WAPA) that included evaluating structure 45 years and older located within 1 mile of the 37 alternate turbines in Crofte Township. These turbines were not constructed as part of the Baldwin Wind Energy Center and are currently proposed to be constructed as part of the Wilton IV Wind Energy Center. The project layout includes 35 turbines and one alternative turbine site located in Crofte Township. Of these, 29 turbines coincide with the turbine locations previously evaluated as Baldwin alternates.

During the field survey conducted for the Baldwin Wind Energy Center, 77 properties were observed. Of these 77 properties, two were previously recorded (32BL654 [a historic school] and 32BL655 [a farmstead]) and 30 were identified as meeting the age requirements to be considered historic and were recorded by Tetra Tech (Sexton 2010). These historic properties included 25 farmsteads, 3 abandoned schools, 3 individual houses or cabins, and 1 building of unknown type. Tetra Tech recommended that none of these properties were potentially eligible to the National Register and a finding of No Historic Properties Affected was proposed.

Based on the previous work that has been conducted within the Project area, Tetra Tech requests the SHPO's comments on the size of the area of potential effects (APE) for visual effects for the Wilton IV Wind Energy Center. Tetra Tech has provided a map (hard copy and electronic copy) of the proposed turbine layout dated September 21, 2011, the proposed Wilton IV APE for

Historic Architecture, and the areas previous surveyed during the Baldwin Class II Architectural Reconnaissance Survey.

Tetra Tech proposes that a 1-mile search area be applied to the proposed turbine locations in Ghylin Township. Although some turbine locations within the Wilton IV turbine layout have been modified from the Baldwin survey conducted in Crofte Township, these modifications are within areas previously surveyed during the Baldwin Class II Architectural Reconnaissance Survey (see the provided map). Therefore, Tetra Tech not does recommend additional surveying activities in Crofte Township.

Tetra Tech understands that the SHSND and Western are both considering how the proposed Project may affect architectural resources in the project area and may need to consult to determine an appropriate APE for visual effects. Please feel free to contact me by telephone (612-643-2237) or by email (adam.holven@tetrattech.com) if you have any questions concerning this request.

Sincerely,

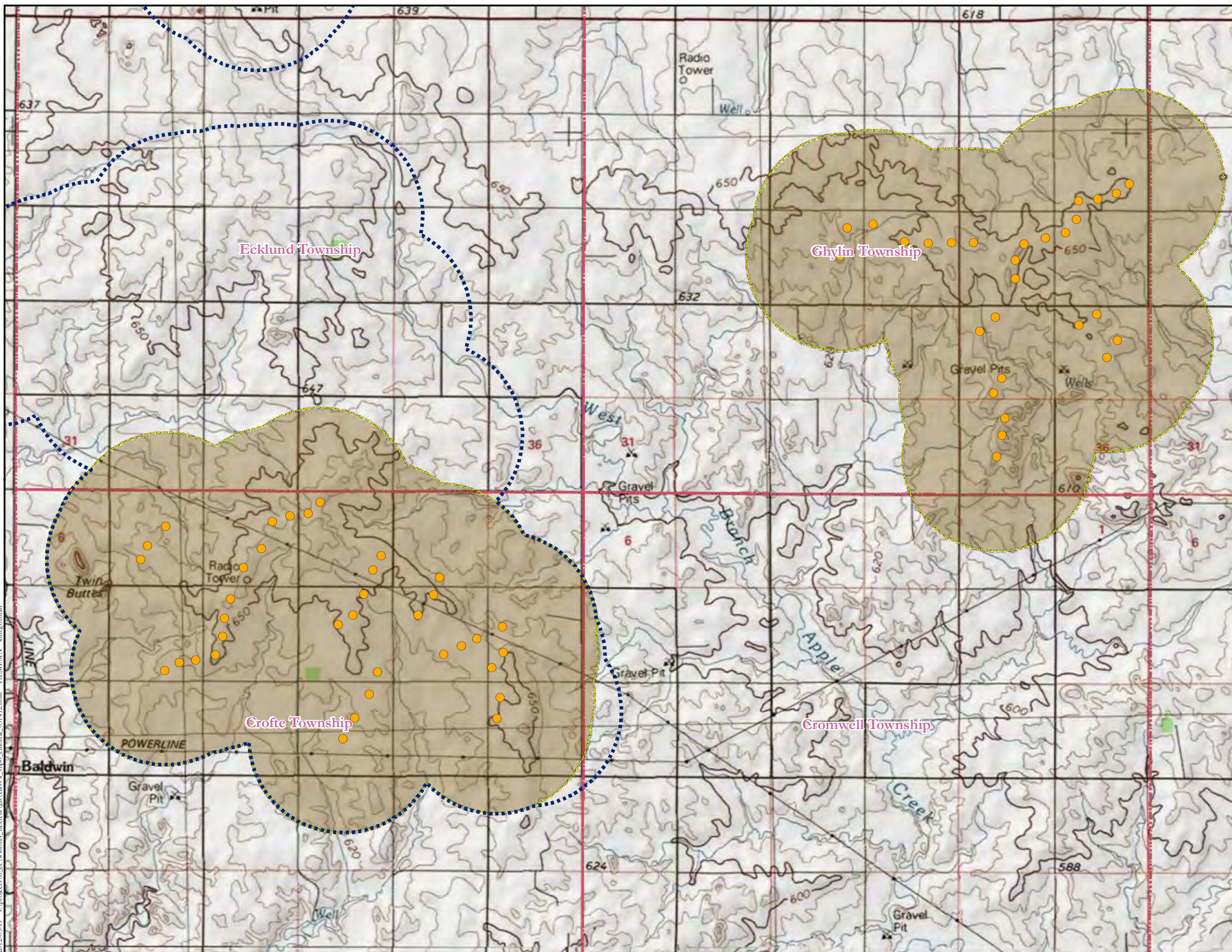
A handwritten signature in black ink, appearing to read 'Adam Holven', written in a cursive style.





Adam Holven
Senior Archaeologist/Project Manager

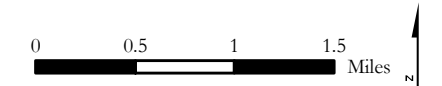
Enclosures

cc:

Mr. Allen Wynn, NextEra Energy Resources
Ms. Tracey Dubuque, Tetra Tech
Ms. Kimberely Gorman, Tetra Tech
Mr. Matt Marsh, Western Area Power Administration
Mr. David Kluth, Western Area Power Administration



-  Proposed Wilton IV APE for Historic Architecture
-  Previously Surveyed Baldwin APE for Historic Architecture
- Facility Layout 9/21/2011**
-  Proposed Turbine Location
-  Township



Proposed APE
for Historic Architecture
Wilton IV Wind Energy Center
Burleigh County, North Dakota



2012-03-19 s:\projects\tr_ec\wiltoniv\mxd\tr_031412.mxd TEMPL.MN kim.gorman

Source: USGS 100K Topographic Maps (Bismarck and McClusky) and Project data provided by NextEra Energy 9/21/2011.