












-  Valve
-  Bernard Wright and Rodney Barstad Reroute (5,303 ft.)
-  Final Proposed Pipeline Centerline
-  Nelson-Ross Mainline (2/6/2012)
-  Survey Boundary
-  Addendum Survey Boundary
-  Corridor (1-mile)
-  Federal Land
-  State Land
-  Isolated Find
-  Site Boundary

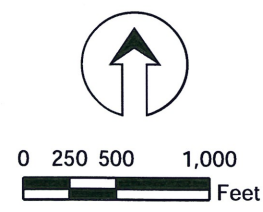


Figure SC-08
Nelson to Ross
Amendment to Application
for Route Permit

Siting Criteria