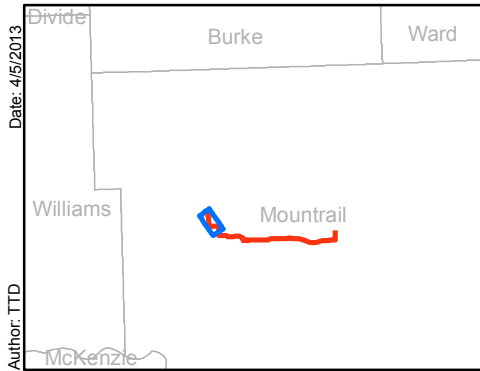


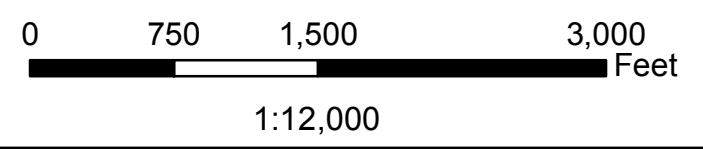
Path: P:\SWCA\Nelson_Ross\Post_Const_Filing\MXDs\PCS_PostConst_Filing_CertificatedCorridor.mxd



Source: Esri, i-cubed, USDA, USGS, AEX, GeoEye, Getmapping, Aerogrid, IGN, IGP, and the GIS User Community



 **Certificated Corridor**



Nelson to Ross
 PCS Post Construction Filing
 Certificated Corridor

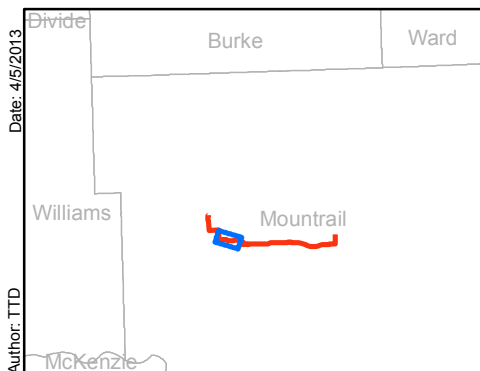
Docket No. PU-12-040
 Certificate of Corridor Compatibility No. 133

Map 1 of 7
 Mountrail County, ND

Path: P:\SWCA\Nelson_Ross\Post_Const_Filing\MXDs\PCS_PostConst_Filing_CertificatedCorridor.mxd

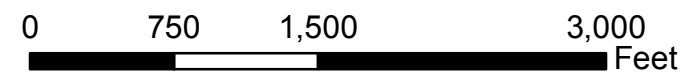


Source: Esri, i-cubed, USDA, USGS, AEX, GeoEye, Getmapping, Aerogrid, IGN, IGP, and the GIS User Community



Author: TTD
McKenzie

 Certificated Corridor



1:12,000



Nelson to Ross
PCS Post Construction Filing
Certificated Corridor

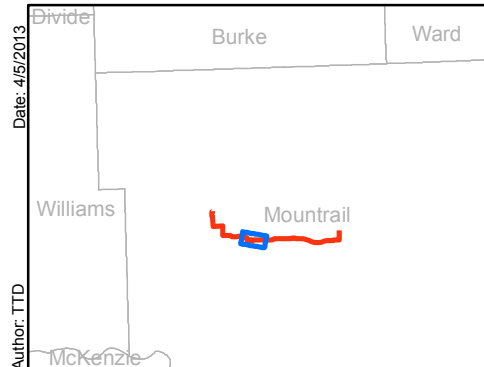
Docket No. PU-12-040
Certificate of Corridor Compatibility No. 133

Map 2 of 7
Mountrail County, ND

Path: P:\SWCA\Nelson_Ross\Post_Const_Filing\MXDs\PCS_PostConst_Filing_CertificatedCorridor.mxd

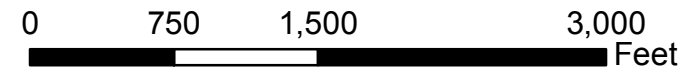


Source: Esri, i-cubed, USDA, USGS, AEX, GeoEye, Getmapping, Aerogrid, IGN, IGP, and the GIS User Community



Date: 4/5/2013
Author: TTD
McKenzie

 **Certificated Corridor**



1:12,000



Nelson to Ross
 PCS Post Construction Filing
 Certificated Corridor

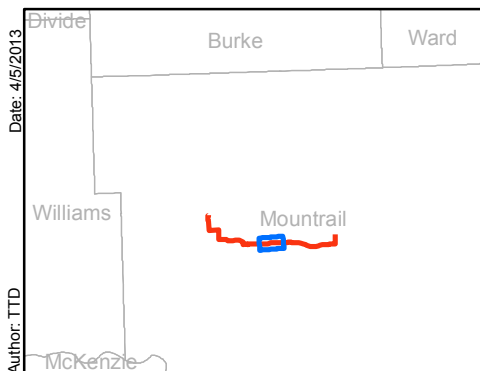
Docket No. PU-12-040
 Certificate of Corridor Compatibility No. 133

Map 3 of 7
 Mountrail County, ND

Path: P:\SWCA\Nelson_Ross\Post_Const_Filing\MXDs\PCS_PostConst_Filing_CertificatedCorridor.mxd



Source: Esri, i-cubed, USDA, USGS, AEX, GeoEye, Getmapping, Aerogrid, IGN, IGP, and the GIS User Community



Author: TTD
McKenzie

 **Certificated Corridor**



1:12,000

Nelson to Ross
 PCS Post Construction Filing
 Certificated Corridor

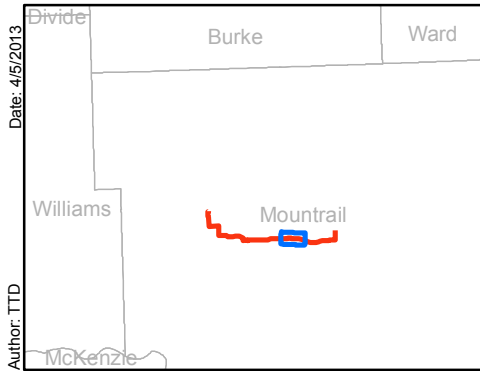
Docket No. PU-12-040
 Certificate of Corridor Compatibility No. 133

Map 4 of 7
 Mountrail County, ND



Path: P:\SWCA\Nelson_Ross\Post_Const_Filing\MXDs\PCS_PostConst_Filing_CertificatedCorridor.mxd

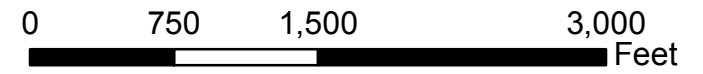
Source: Esri, i-cubed, USDA, USGS, AEX, GeoEye, Getmapping, Aerogrid, IGN, IGP, and the GIS User Community



Author: TTD

McKenzie

 Certified Corridor



1:12,000



Nelson to Ross
 PCS Post Construction Filing
 Certificated Corridor

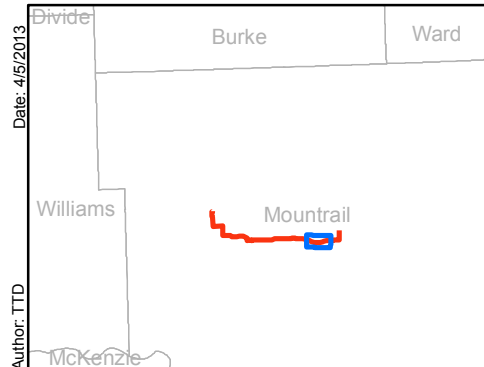
Docket No. PU-12-040
 Certificate of Corridor Compatibility No. 133

Map 5 of 7
 Mountrail County, ND

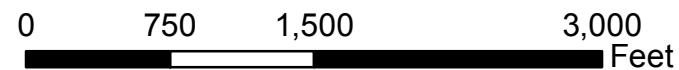

Path: P:\SWCA\Nelson_Ross\Post_Const_Filing\MXDs\PSC_PostConst_Filing_CertificatedCorridor.mxd



Source: Esri, i-cubed, USDA, USGS, AEX, GeoEye, Getmapping, Aerogrid, IGN, IGP, and the GIS User Community



 **Certificated Corridor**



1:12,000

Nelson to Ross
 PCS Post Construction Filing
 Certificated Corridor

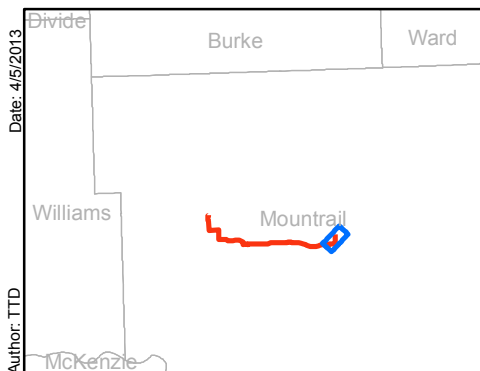
Docket No. PU-12-040
 Certificate of Corridor Compatibility No. 133

Map 6 of 7
 Mountrail County, ND

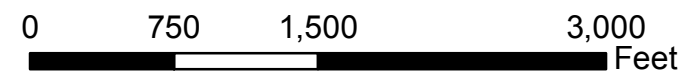
Path: P:\SWCA\Nelson_Ross\Post_Const_Filing\MXDs\PCS_PostConst_Filing_CertificatedCorridor.mxd



Source: Esri, i-cubed, USDA, USGS, AEX, GeoEye, Getmapping, Aerogrid, IGN, IGP, and the GIS User Community



 Certified Corridor



1:12,000



Nelson to Ross
PCS Post Construction Filing
Certificated Corridor

Docket No. PU-12-040
Certificate of Corridor Compatibility No. 133

Map 7 of 7
Mountrail County, ND