

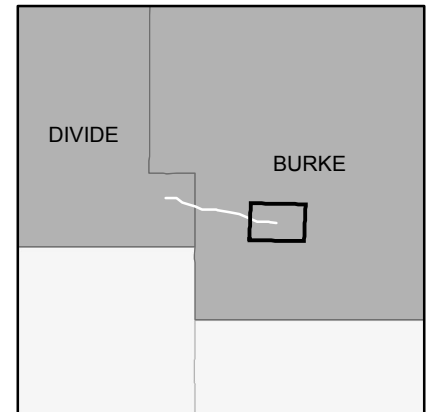

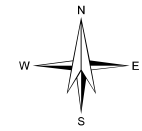


**Figure 4.B.1b - Route Map**  
 6-Inch Natural Gas Pipeline  
 Burke and Divide Counties  
 Township 160N Range 104W  
 August 2011

**Legend**

-  Pipeline Route
-  USFWS Wetland Inventory



**Hiland Operating, LLC**  
 205 West Maple, Suite 1100  
 Enid, Oklahoma 73701  
 580-616-2080