




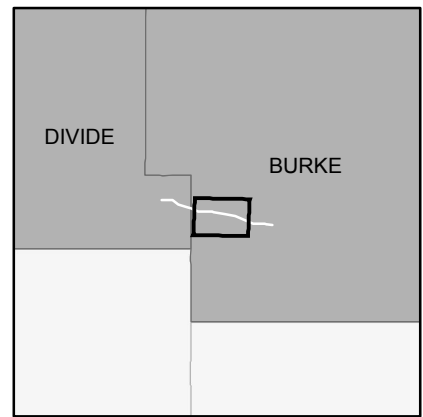
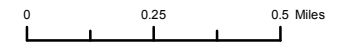
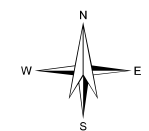


**Figure 4.B.2a - Route Map**  
 6-Inch Natural Gas Pipeline  
 Burke and Divide Counties  
 Township 160N Range 94W  
 August 2011



**Legend**

-  Pipeline Route
-  Cultural Inventory Site Leads
-  USFWS Wetland Inventory
-  Study Corridor
-  Sensitive Species Sites



**Hiland Operating, LLC**  
 205 West Maple, Suite 1100  
 Enid, Oklahoma 73701  
 580-616-2080