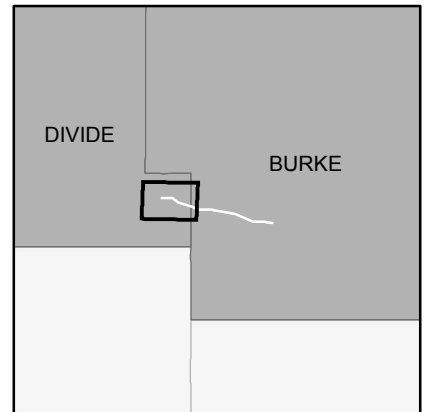

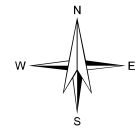


**Figure 4.B.3a - Route Map**  
 6-Inch Natural Gas Pipeline  
 Burke and Divide Counties  
 Township 160N Range 94W  
 Township 160N Range 95W  
 August 2011

**Legend**

- Pipeline Route
- Cultural Inventory Site Lead
- USFWS Wetland Inventory
- USFWS Land
- Study Corridor
- Sensitive Species Sites



**Hiland Operating, LLC**  
 205 West Maple, Suite 1100  
 Enid, Oklahoma 73701  
 580-616-2080

USDA-FSA 2010 Aerial Images