

























 Details |  Basemap

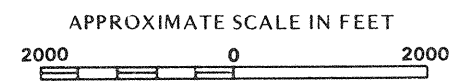
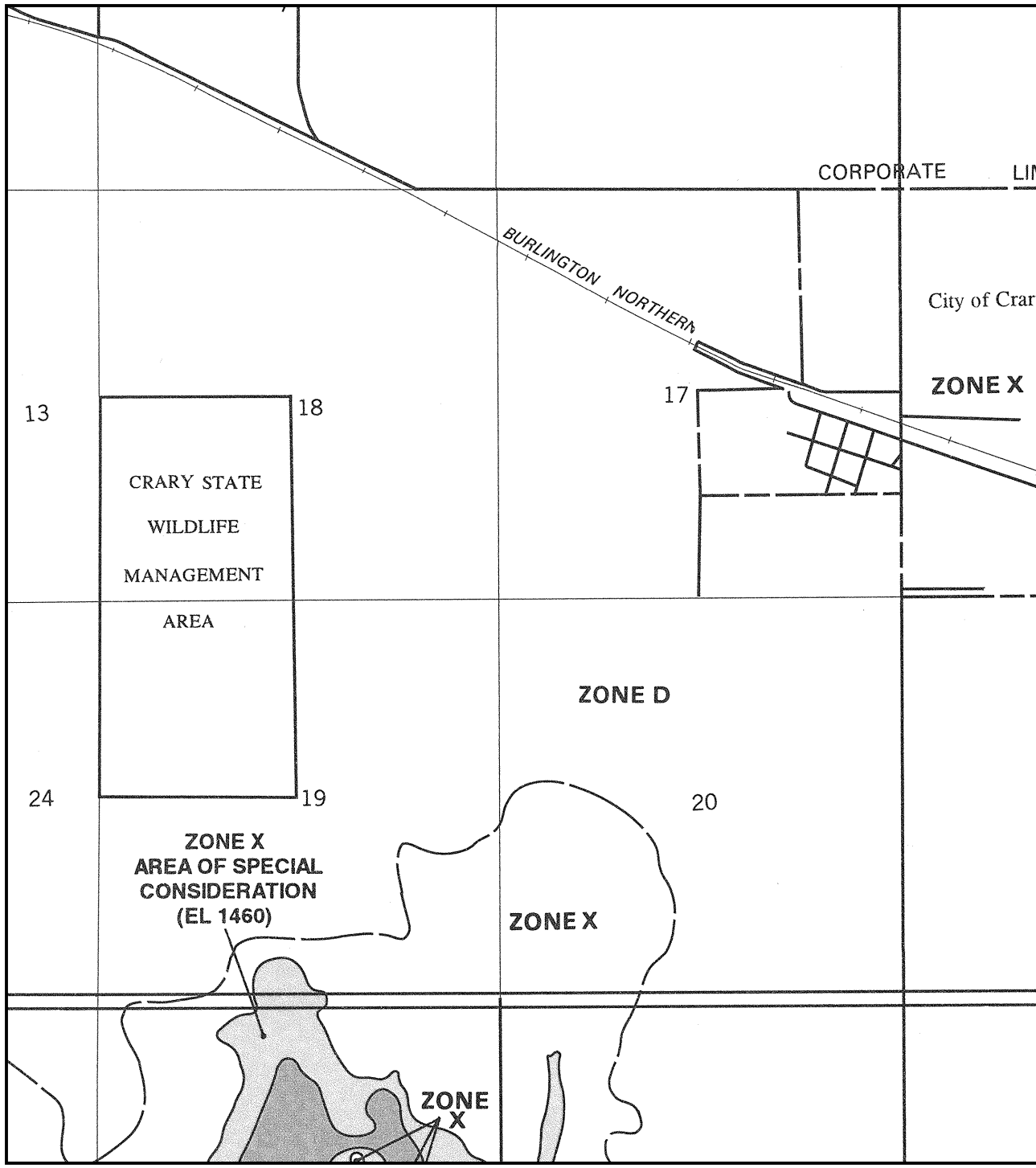
 Share |  Print |  Measure | 

 About |  Content |  Legend

Legend

-  Gages
-  Cross-Sections
-  Base Flood Elevations
-  Coastal Barrier Resources System Area
- Levees**
 -  Unaccredited Levee
 -  Accredited Levee
- General Structures**
 -  Flood Structure
 -  Bridge
 -  Dam, Weir, Jetty
 -  Other Structure
- Flood Hazard Boundaries**
 -  Limit Lines
 -  SFHA / Flood Zone Boundary
 -  Other Boundaries
- Flood Hazard Zones**
 -  1% Annual Chance Flood Hazard
 -  Regulatory Floodway
 -  Special Floodway
 -  Area of Undetermined Flood Hazard
 -  0.2% Annual Chance Flood Hazard
 -  Future Conditions 1% Annual Chance Flood Hazard
 -  Area with Reduced Risk Due to Levee





NATIONAL FLOOD INSURANCE PROGRAM

**FIRM
FLOOD INSURANCE RATE MAP**

RAMSEY COUNTY,
NORTH DAKOTA AND
INCORPORATED AREAS

CONTAINS:

<u>COMMUNITY</u>	<u>NUMBER</u>	<u>PANEL</u>	<u>SUFFIX</u>
UNINCORPORATED AREAS	380092	0375	D

**MAP NUMBER
38071C0375 D**

**MAP REVISED:
JUNE 20, 2001**



Federal Emergency Management Agency

This is an official copy of a portion of the above referenced flood map. It was extracted using F-MIT On-Line. This map does not reflect changes or amendments which may have been made subsequent to the date on the title block. For the latest product information about National Flood Insurance Program flood maps check the FEMA Flood Map Store at www.msc.fema.gov