

## Richter, Susan K.

---

**From:** Erdmann, Tim A.  
**Sent:** Thursday, August 09, 2012 8:39 AM  
**To:** Richter, Susan K.  
**Subject:** St. Hilaire

Hi, I have sent bin charts, diagrams, & statement of capacity to the office printer for St. Hilaire Seed. License to include 2 bins at Crystal O'Toole farm #92 &93- Hamilton Site- Garske –Garske Wakefield site – Grafton – 1 bin at Cummings-storage for processing, no producer delivery at Cummnings. The bond has to increase to \$525,000. Tim

Exam Date:08/09/2012

St. Hilaire Seed Company, Inc.

Page: 1

Examiner: 1

PO Box 85

St. Hilaire , MN

County:

Phone: 218-964-5407

CCC Number:

Location/Container Numbers/Comments	Section	Capacity
<b>PART A - ADDITIONAL SPACE TO BE INCLUDED UNDER LICENSE</b>		
<NO BINS ADDED>		
		Total: 0
<b>PART B - SPACE TO BE DELETED UNDER LICENSE</b>		
<NO BINS DELETED>		
		Total: 0
<b>PART C - ALL SPACE TO BE INCLUDED UNDER LICENSE</b>		
	B	187,000
	C	277,000
	C-W	374,000
	D	27,000
	G	977,000
	Z	11,000
		Total: 1,853,000
<b>PART D - TOTAL CAPACITY BY FUNCTIONAL UNIT</b>		
Crystal 1151	D	27,000
Cummings Ag 2000	Z	11,000
Garske 1152	C C-W	651,000
Grafton 1000	G	977,000
Hamilton 1133	B	187,000
		Total: 1,853,000

Client ID: 2943

### NDPSC Bin Capacity Chart

08/09/2012 08:28:32 AM

Exam Date: 08/09/2012

St. Hilaire Seed Company, Inc.

Page: 1

Examiner: 1

PO Box 85  
St. Hilaire, MN  
County:

Status	Section	Bin Number	Bin Type	Base Point	Diameter or Bu/Ft (Irreg.)	Length	Width	Side wall	Add for Hopper	Ded. for Obst.	Effective Depth	Add for Peak	Depth for Capac.	Bushels per Foot	Base Pack%	Bushel Capacity with Pack
--------	---------	------------	----------	------------	-------------------------------	--------	-------	--------------	----------------------	----------------------	--------------------	--------------------	------------------------	------------------------	---------------	------------------------------

## Facility: Crystal

### Section: D

D	092	Peaked	O'Toole farm top of sidewall	23.900	0.000	0.000	33.00	0.00	0.00	33.000	1.400	34.4	360.6	7.80	13,373	
D	093	Peaked	O'Toole farm top of sidewall	23.900	0.000	0.000	33.00	0.00	0.00	33.000	1.400	34.4	360.6	7.80	13,373	
<b>Bin count:</b>		<b>2</b>													<b>Facility: Crystal Section: D Total:</b>	<b>26,746</b>
														<b>To Even:</b>	<b>27,000</b>	

Client ID: 2943

### NDPSC Bin Capacity Chart

08/09/2012 08:28:32 AM

Exam Date:08/09/2012

St. Hilaire Seed Company, Inc.

Page: 2

Examiner: 1

PO Box 85  
St. Hilaire , MN  
County:

Status	Section	Bin Number	Bin Type	Base Point	Diameter or Bu/Ft (Irreg.)	Length	Width	Side wall	Add for Hopper	Ded. for Obst.	Effective Depth	Add for Peak	Depth for Capac.	Bushels per Foot	Base Pack%	Bushel Capacity with Pack
--------	---------	------------	----------	------------	-------------------------------	--------	-------	--------------	----------------------	----------------------	--------------------	--------------------	------------------------	------------------------	---------------	------------------------------

## Facility: Cummings Ag

### Section: Z

Z	201	Peaked	top of sidewall	26.500	0.000	0.000	20.00	0.00	0.00	20.000	1.600	21.6	443.4	8.20	10,362
---	-----	--------	-----------------	--------	-------	-------	-------	------	------	--------	-------	------	-------	------	--------

Bin count: 1

Facility: Cummings Ag Section: Z Total: 10,362

To Even: 11,000

### NDPSC Bin Capacity Chart

Exam Date:08/09/2012

St. Hilaire Seed Company, Inc.  
 PO Box 85  
 St. Hilaire , MN  
 County:

Examiner: 1

Status	Section	Bin Number	Bin Type	Base Point	Diameter or Bu/Ft (Irreg.)	Length	Width	Side wall	Add for Hopper	Ded. for Obst.	Effective Depth	Add for Peak	Depth for Capac.	Bushels per Foot	Base Pack%	Bushel Capacity with Pack
--------	---------	------------	----------	------------	-------------------------------	--------	-------	--------------	----------------------	----------------------	--------------------	--------------------	------------------------	------------------------	---------------	------------------------------

## Facility: Garske

### Section: C

C	001	Peaked	top of sidewall	47.800	0.000	0.000	31.30	0.00	0.00	31.300	2.900	34.2	1442.5	10.0	54,267
C	002	Peaked	top of sidewall	47.800	0.000	0.000	31.30	0.00	0.00	31.300	2.900	34.2	1442.5	10.0	54,267
C	003	Peaked	top of sidewall	47.800	0.000	0.000	31.30	0.00	0.00	31.300	2.900	34.2	1442.5	10.0	54,267
C	004	Peaked	top of sidewall	47.800	0.000	0.000	31.30	0.00	0.00	31.300	2.900	34.2	1442.5	10.0	54,267
C	005	Peaked	top of sidewall	47.800	0.000	0.000	31.30	0.00	0.00	31.300	2.900	34.2	1442.5	10.0	54,267
C	101	Peaked	top of sidewall	16.000	0.000	0.000	25.00	2.00	0.00	27.000	1.000	28.0	161.6	5.80	4,787

Bin count: 6

Facility: Garske Section: C Total: **276,122**

To Even: **277,000**

### Section: C-W

C-W	001	Peaked	top of sidewall	47.800	0.000	0.000	17.40	0.00	0.00	17.400	2.900	20.3	1442.5	10.0	32,211
C-W	002	Peaked	top of sidewall	47.800	0.000	0.000	17.40	0.00	0.00	17.400	2.900	20.3	1442.5	10.0	32,211
C-W	003	Peaked	top of sidewall	47.800	0.000	0.000	17.40	0.00	0.00	17.400	2.900	20.3	1442.5	10.0	32,211
C-W	006	Peaked	top of sidewall	47.800	0.000	0.000	32.00	0.00	0.00	32.000	2.900	34.9	1442.5	10.0	55,377
C-W	007	Peaked	top of sidewall	47.800	0.000	0.000	32.00	0.00	0.00	32.000	2.900	34.9	1442.5	10.0	55,377
C-W	008	Peaked	top of sidewall	47.800	0.000	0.000	32.00	0.00	0.00	32.000	2.900	34.9	1442.5	10.0	55,377
C-W	009	Peaked	top of sidewall	47.800	0.000	0.000	32.00	0.00	0.00	32.000	2.900	34.9	1442.5	10.0	55,377
C-W	010	Peaked	top of sidewall	47.800	0.000	0.000	32.00	0.00	0.00	32.000	2.900	34.9	1442.5	10.0	55,377

Bin count: 8

Facility: Garske Section: C-W Total: **373,518**

To Even: **374,000**

Client ID: 2943

### NDPSC Bin Capacity Chart

08/09/2012 08:28:32 AM

Exam Date:08/09/2012

St. Hilaire Seed Company, Inc.  
 PO Box 85  
 St. Hilaire , MN  
 County:

Page: 4

Examiner: 1

Status	Section	Bin Number	Bin Type	Base Point	Diameter or Bu/Ft (Irreg.) Length	Width	Side wall	Add for Hopper	Ded. for Obst.	Effective Depth	Add for Peak	Depth for Capac.	Bushels per Foot	Base Pack%	Bushel Capacity with Pack
--------	---------	------------	----------	------------	---	-------	--------------	----------------------	----------------------	--------------------	--------------------	------------------------	------------------------	---------------	------------------------------

## Facility: Grafton

### Section: G

G	001	Peaked			47.800	0.000	0.000	31.60	0.00	0.00	31.600	2.900	34.5	1442.5	10.0	54,743
G	002	Peaked			47.800	0.000	0.000	31.60	0.00	0.00	31.600	2.900	34.5	1442.5	10.0	54,743
G	003	Peaked			47.800	0.000	0.000	31.60	0.00	0.00	31.600	2.900	34.5	1442.5	10.0	54,743
G	004	Peaked			47.800	0.000	0.000	31.60	0.00	0.00	31.600	2.900	34.5	1442.5	10.0	54,743
G	005	Peaked			47.800	0.000	0.000	31.60	0.00	0.00	31.600	2.900	34.5	1442.5	10.0	54,743
G	006	Peaked			47.800	0.000	0.000	31.60	0.00	0.00	31.600	2.900	34.5	1442.5	10.0	54,743
G	007	Peaked			47.900	0.000	0.000	31.60	0.00	0.00	31.600	2.900	34.5	1448.6	10.0	54,975
G	008	Peaked			47.800	0.000	0.000	31.60	0.00	0.00	31.600	2.900	34.5	1442.5	10.0	54,743
G	101	Peaked	Grabanski site- top of		24.000	0.000	0.000	18.30	3.00	0.00	21.300	1.400	22.7	363.7	7.80	8,900
G	102	Peaked	Grabanski site- top of		24.000	0.000	0.000	18.30	3.00	0.00	21.300	1.400	22.7	363.7	7.80	8,900
G	ground	Peaked	need ht of spout at		220.00	0.000	0.000	0.100	0.00	0.00	0.100	15.40	15.5	30557.3	10.0	521,002

Bin count: 11

Facility: Grafton Section: G Total: **976,978**

To Even: **977,000**

Exam Date:08/09/2012

St. Hilaire Seed Company, Inc.

Page: 5

Examiner: 1

PO Box 85  
St. Hilaire , MN  
County:

Status	Section	Bin Number	Bin Type	Base Point	Diameter or Bu/Ft (Irreg.) Length	Width	Side wall	Add for Hopper	Ded. for Obst.	Effective Depth	Add for Peak	Depth for Capac.	Bushels per Foot	Base Pack%	Bushel Capacity with Pack
--------	---------	------------	----------	------------	---	-------	--------------	----------------------	----------------------	--------------------	--------------------	------------------------	------------------------	---------------	------------------------------

## Facility: Hamilton

### Section: B

B	001	Peaked	top of sidewall		23.900	0.000	0.000	16.00	0.00	0.00	16.000	1.400	17.4	360.6	7.80	6,763
B	002	Peaked	top of sidewall		23.900	0.000	0.000	16.00	0.00	0.00	16.000	1.400	17.4	360.6	7.80	6,763
B	003	Peaked	top of sidewall		23.900	0.000	0.000	16.00	0.00	0.00	16.000	1.400	17.4	360.6	7.80	6,763
B	004	Peaked	top of sidewall		23.900	0.000	0.000	16.00	0.00	0.00	16.000	1.400	17.4	360.6	7.80	6,763
B	005	Peaked	top of sidewall		23.900	0.000	0.000	17.50	0.00	0.00	17.500	1.400	18.9	360.6	7.80	7,347
B	006	Peaked	top of sidewall		23.900	0.000	0.000	17.50	0.00	0.00	17.500	1.400	18.9	360.6	7.80	7,347
B	007	Peaked	top of sidewall		23.900	0.000	0.000	17.50	0.00	0.00	17.500	1.400	18.9	360.6	7.80	7,347
B	008	Peaked	top of sidewall		23.900	0.000	0.000	16.00	0.00	0.00	16.000	1.400	17.4	360.6	7.80	6,763
B	009	Peaked	top of sidewall		23.900	0.000	0.000	16.00	0.00	0.00	16.000	1.400	17.4	360.6	7.80	6,763
B	010	Peaked	top of sidewall		23.900	0.000	0.000	16.00	0.00	0.00	16.000	1.400	17.4	360.6	7.80	6,763
B	011	Peaked	top of sidewall		23.900	0.000	0.000	16.00	0.00	0.00	16.000	1.400	17.4	360.6	7.80	6,763
B	012	Peaked	top of sidewall		23.900	0.000	0.000	16.00	0.00	0.00	16.000	1.400	17.4	360.6	7.80	6,763
B	013	Peaked	top of sidewall		23.900	0.000	0.000	14.75	0.00	0.00	14.750	1.400	16.2	360.6	7.80	6,298
B	014	Peaked	top of sidewall		23.900	0.000	0.000	16.00	0.00	0.00	16.000	1.400	17.4	360.6	7.80	6,763
B	016	Peaked	eave at top of sidewall		16.000	0.000	0.000	20.00	2.00	0.00	22.000	1.000	23.0	161.6	5.80	3,933
B	017	Peaked	eave at top of sidewall		16.000	0.000	0.000	20.00	2.00	0.00	22.000	1.000	23.0	161.6	5.80	3,933
B	018	Peaked	eave at top of sidewall		16.000	0.000	0.000	20.00	2.00	0.00	22.000	1.000	23.0	161.6	5.80	3,933
B	019	Peaked	eave at top of sidewall		16.000	0.000	0.000	20.00	2.00	0.00	22.000	1.000	23.0	161.6	5.80	3,933
B	020	Peaked	eave at top of sidewall		16.000	0.000	0.000	20.00	2.00	0.00	22.000	1.000	23.0	161.6	5.80	3,933
B	021	Peaked	eave at top of sidewall		16.000	0.000	0.000	20.00	2.00	0.00	22.000	1.000	23.0	161.6	5.80	3,933
B	100	Flat	grain wall ht. 7.5' bttm drag		0.000	58.70	139.2	9.250	0.00	0.00	9.250	0.000	9.3	6568.4	10.0	67,195

Client ID: 2943

### NDPSC Bin Capacity Chart

08/09/2012 08:28:32 AM

Exam Date:08/09/2012

St. Hilaire Seed Company, Inc.

Page: 6

Examiner: 1

PO Box 85

St. Hilaire , MN

County:

Status	Section	Bin Number	Bin Type	Base Point	Diameter or Bu/Ft (Irreg.)	Length	Width	Side wall	Add for Hopper	Ded. for Obst.	Effective Depth	Add for Peak	Depth for Capac.	Bushels per Foot	Base Pack%	Bushel Capacity with Pack
--------	---------	------------	----------	------------	-------------------------------	--------	-------	--------------	----------------------	----------------------	--------------------	--------------------	------------------------	------------------------	---------------	------------------------------

**Bin count: 21**

**Facility: Hamilton Section: B Total: 186,762**

**To Even: 187,000**

**Overall Licensed Bin Capacity for:**

**St. Hilaire Seed Company, Inc.**

**Bin count: 49**

**Licensed Capacity:**

(includes pack)

**1,850,488 Bu.**

**Licensed Capacity (to even):**

(includes pack and section totals are rounded up to next highest 1000)

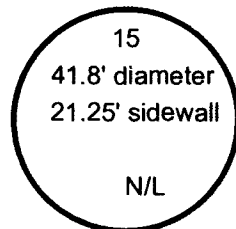


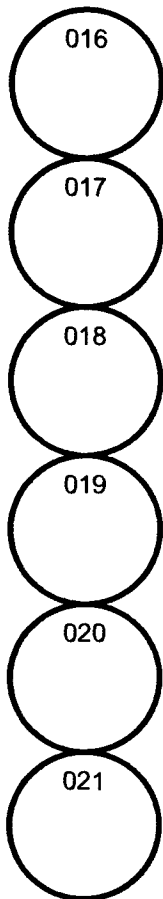
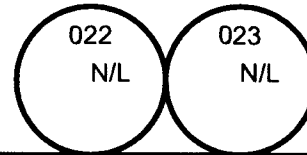
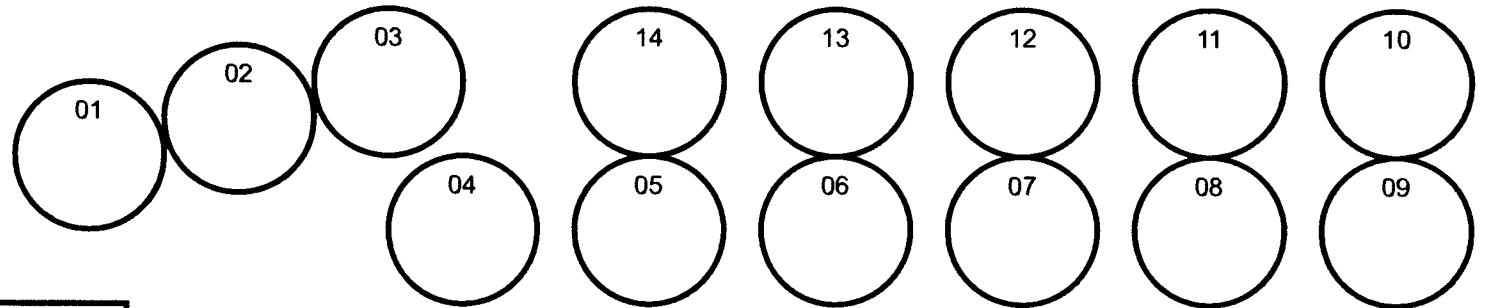
**1,853,000 Bu.**

ST. HILAIRE SEED CO. INC.

Hamilton Receiving site located 7 miles east of Glaston- i mile north - 1/2 mile east

Section B

Licensed by St. Hilaire  
 hopper tanks 101 thru 108  
 flat warehouse #100



Flat 100- 58.7' W x 139.2' L  
 grain wall ht. 7.5'  
 bottom center drag to floor 18.75'

rafters & main sidewall beam 20' on center

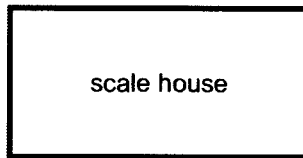

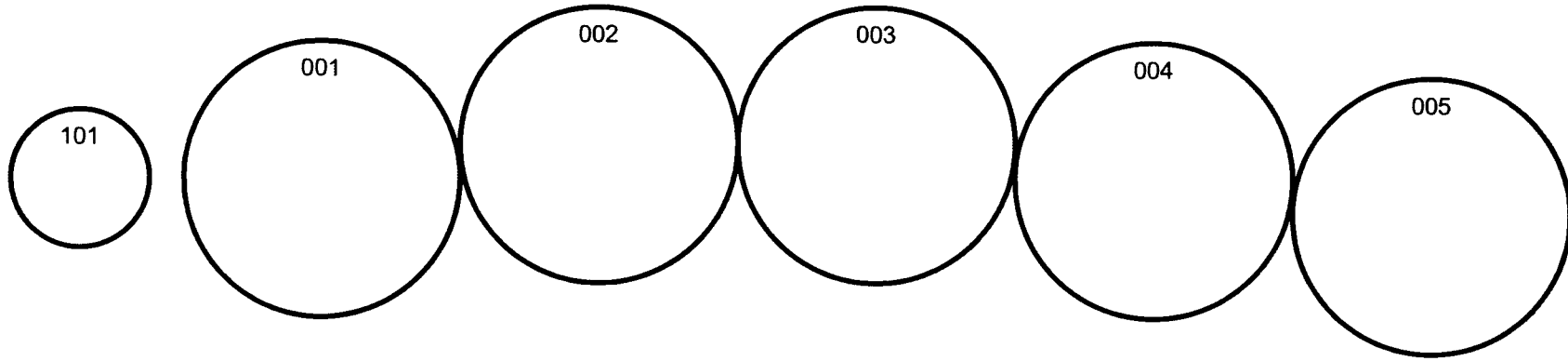
tanks #1-2-3-4-8-9-10-11-12-14-- 23.9' diameter, 16' sidewall -6,763 bu. capacity

tanks #5-6-7 -- 23.9' diameter , 17.5' sidewall - 7,347 bu. capacity

tank # 13 - 23.9' diameter, 14.75' sidewall - 6,298 bu. capacity

Hopper tanks- 16' dia - 20' sidewall - 6' hopper

ST. HILAIRE SEED CO. INC.  
Garske Receiving site  
located 1 mile west of Garske Elevator Company  
Section C

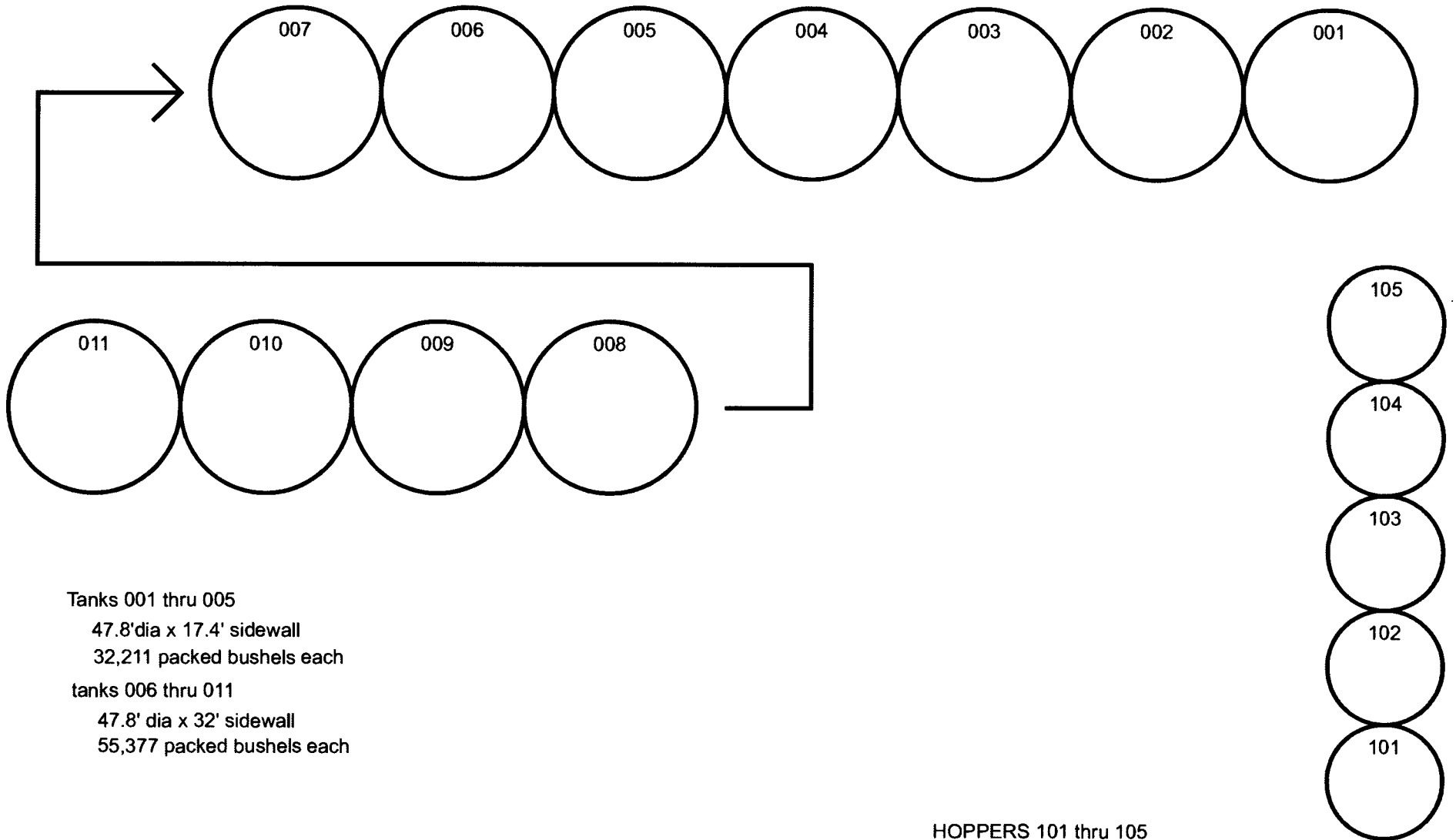


hopper tank- 16' diameter 25' sidewall  
6' hopper -161.6 bu./ft - 28' depth for capacity.  
unpacked capacity 4525 bu. - packed capacity 4787 bu.

Large tanks - 47.8' diameter - 31.3' sidewall ( 20" air floor)  
depth for capacity 34.2' (2.9' for peak)  
capacity--unpacked 49,334 bu - packed 54,267 bu

ST. HILAIRE SEED CO. INC.  
GARSKE ND  
WAKEFIELD STORAGE SITE  
SECTION C-W

located 1/4 mile south of the owned Garske site

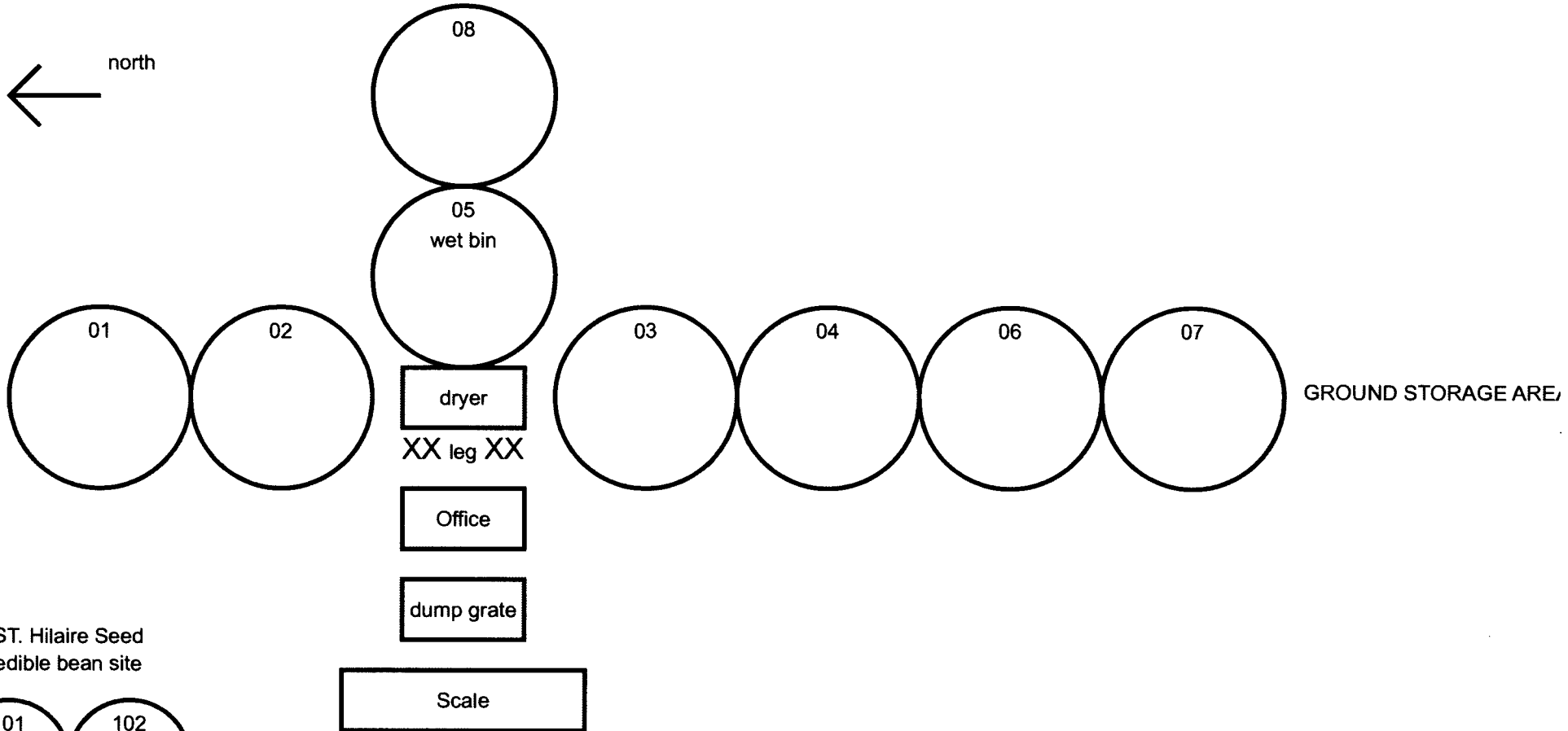


Tanks 001 thru 005  
47.8'dia x 17.4' sidewall  
32,211 packed bushels each  
tanks 006 thru 011  
47.8' dia x 32' sidewall  
55,377 packed bushels each

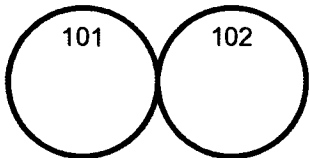
HOPPERS 101 thru 105  
16' dia x 16' sidewall x 6' hopper  
3248 packed bushels each

ST. HILAIRE SEED CO. INC.  
GRAFTON ND

located west of Grafton south of John Deere dealership



ST. Hilaire Seed  
edible bean site



located  
1/2 block north  
of Grabanski Grain  
24' dia- 18.3' sidewall - 9' hopper

TANKS

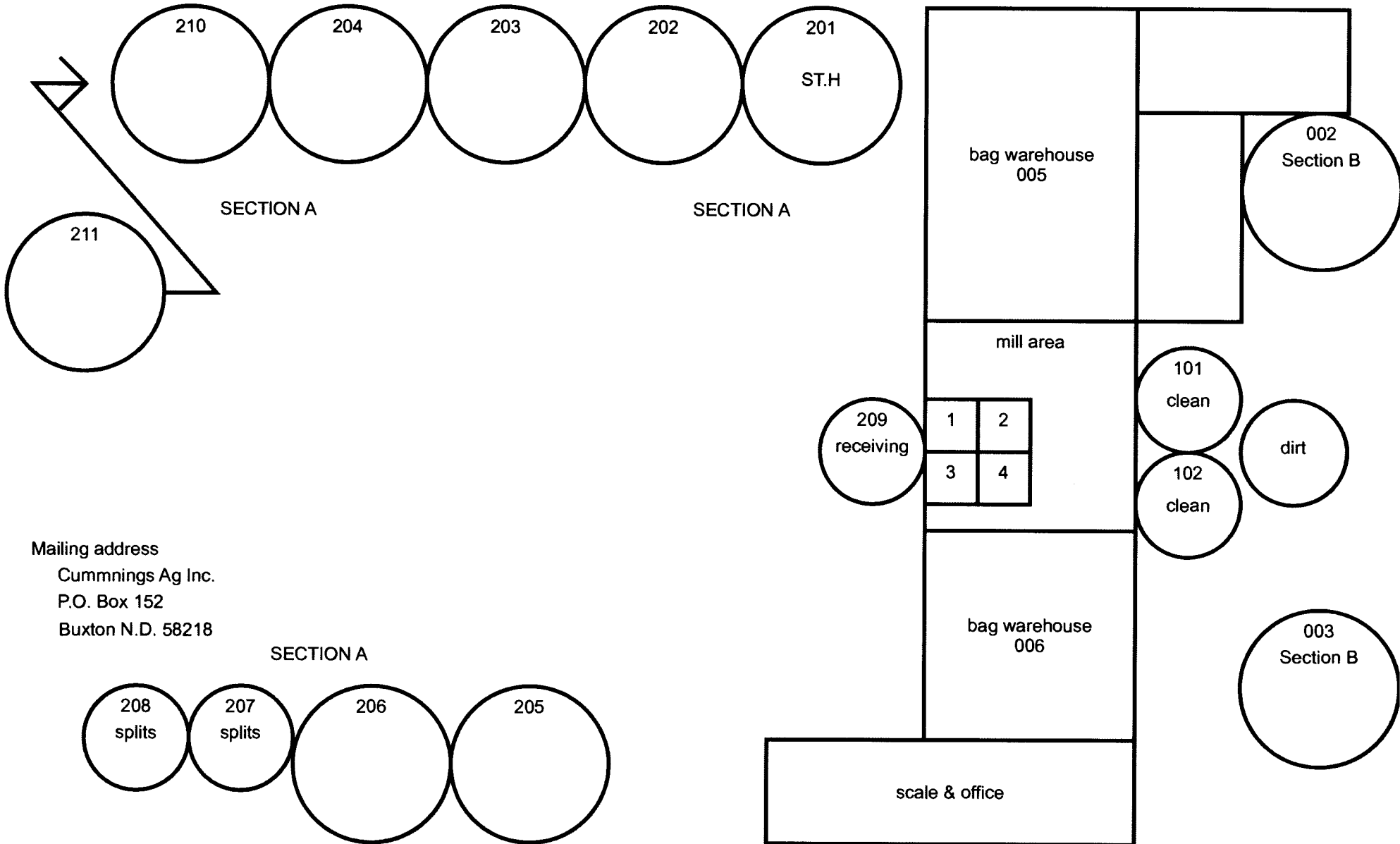
47.8' diameter  
33.1' sidewall Less 1.5' aeration floor = 31.6' grain sidewall  
34.5' depth for capacity including 2.9' of additional for peak  
unpacked capacity 49,766 bushels  
packed capacity 54,743 bu. x 5(tanks) = 273,715 or 274,000 bu. to even.  
tank #7- 47.9' diameter - 31.6' sidewall

Ground Storage

52' center peak ht. & 260' diameter = 850,000 bushel capacity

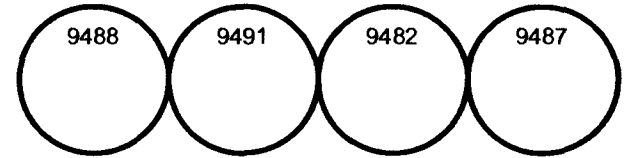
OCTOBER 22, 2008

CUMMINGS AG INC.  
CUMMINGS N.D.



Mailing address  
Cummings Ag Inc.  
P.O. Box 152  
Buxton N.D. 58218

St. Hilaire Seed Company Inc.  
O'Toole Farm Site



Storage licensed by St. Hilaire  
farm site - #25-33-91-92-93-4700-4909-ph80  
4911-7911-8190-9482-9487-9488-9491  
potato warehouse in Crystal bins - 101-2-3-4

