



APPLICATION FOR REVISION TO DELETE UNDISTURBED ACREAGE FROM A PERMIT TO ENGAGE IN SURFACE COAL MINING AND RECLAMATION OPERATIONS
 PUBLIC SERVICE COMMISSION
 RECLAMATION DIVISION
 SFN 10574 (1-2004)

RECEIVED
 33484
 DEC 17 2012

Name of Company, Corporation, Partnership, or Individual Leonardite Products, LLC		Date November 24, 2012	
Address 501 E Broadway, PO Box 548		Permit Number GRGR 0501	State / Zip Code ND / 58801
City Williston			

The above named hereby makes application for Revision Number Four to delete the following undisturbed acreage from the above surface coal mining Permit Number _____ in the State of North Dakota (attach a copy of a metes and bounds description if appropriate):

NAME OF MINE	ACRES	LOCATION			
		SEC.	TWP.	RANGE	COUNTY
Stony Creek Mine	34.17	8	154N	100W	Williams
ADDRESS					
TOTAL ACRES	34.17				

Attached to this permit revision application is a narrative describing the proposed revision to delete undisturbed acreage from the permit, reasons for requesting the deletion, and how the deletion will affect the approved operation and reclamation plan with appropriate maps, cross-sections, revised mining and reclamation plans and other data that reflects the changes in the approved permit and which demonstrate compliance with Chapter 38-14.1 of the North Dakota Century Code, the rules promulgated thereunder, and the permit conditions of the approved permit.

Name of Official
Cherie Harms

- I, the above named official of the permit revision applicant, certify that:
- The acreage in the permit revision application has not been disturbed by surface coal mining and reclamation operations; and
 - Information and documentation contained in the permit revision application affirmatively demonstrate that the permit revision application is accurate and complete and all the requirements of Chapter 38-14.1 of the North Dakota Century Code and of the rules promulgated thereunder have been complied with.

Signature of Official <i>Cherie Harms</i>	Title President
--	---------------------------

VERIFICATION

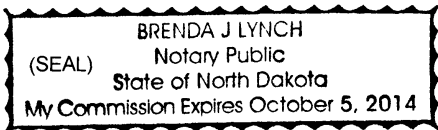
Name
Cherie Harms

I, the above named, being first and duly sworn, verify that the information contained in the Permit Revision Application is true and correct to the best of my knowledge and belief.

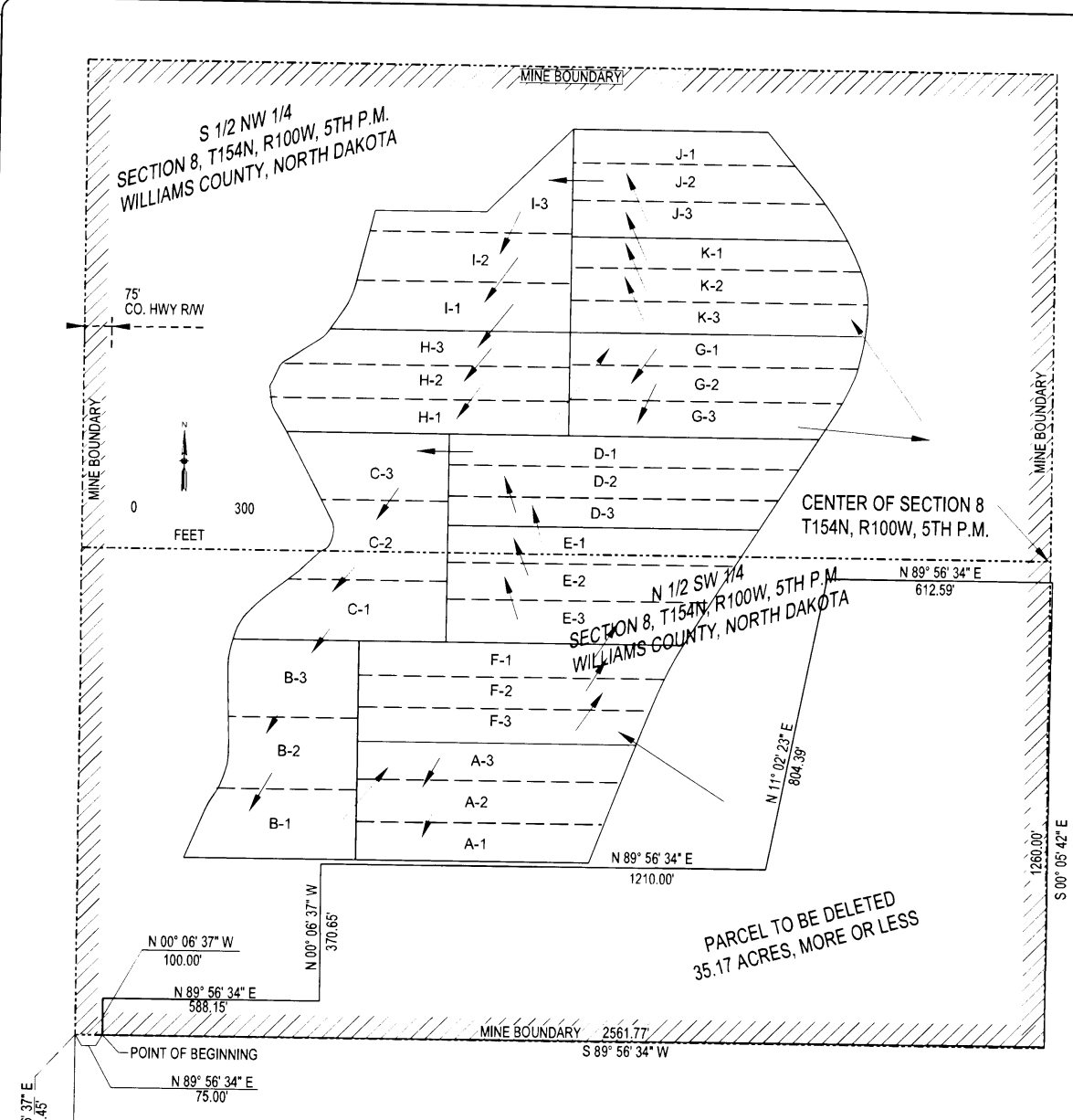
Signature of Official <i>Cherie Harms</i>	Title President
--	---------------------------

STATE OF North Dakota)
)ss.
 COUNTY OF Williams)

Subscribed and Sworn before me, this 17th day of December, 2012.

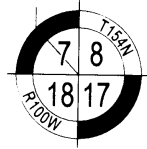


Brenda J Lynch
 Notary Public
 My Commission Expires: 10-5-2014



A parcel of land in the Southwest Quarter (SW ¼), Section 8, Township 154 North, Range 100 West of the Fifth Principal Meridian, in Williams County, North Dakota more particularly described as follows:

Commencing at the Southwest Corner of said Section 8; thence N 00° 06' 37" W along the west line of said Section a distance of 1318.45 feet; thence N 89° 56' 34" E a distance of 75.00 feet to the Point of Beginning; thence N 00° 06' 37" W a distance of 100.00 feet; thence N 89° 56' 34" E a distance of 588.15 feet; thence N 00° 06' 37" W a distance of 370.65 feet; thence N 89° 56' 34" E a distance of 1210.00 feet; thence N 11° 02' 23" E a distance of 804.39 feet; thence N 89° 56' 34" E a distance of 612.59 feet; thence S 00° 05' 42" E a distance of 1260.00 feet; thence S 89° 56' 34" W a distance of 2561.77 feet to the Point of Beginning. Said parcel contains 34.17 acres, more or less.



**EXHIBIT No. 1
APPLICATION FOR REVISION
TO DELETE UNDISTURBED ACREAGE
STONY CREEK MINE
WILLIAMS COUNTY, NORTH DAKOTA
LEONARDITE PRODUCTS, LLC**

The prepared revision is to delete a 34.17 acre parcel from the 160 acre mine as shown on the attached.

No mining or reclamation has taken place within the subject 34.17 acre parcel. Deleting this 34.17 acre parcel from the mine will not affect the approved operation and reclamation plan. The approved operation and reclamation plan does not include any mining activities in the 34.17 acre parcel.

The prepared revision to delete this undisturbed 34.17 acre parcel from the mine is to facilitate the construction and operation of a solid waste transfer and recycling station.

Parcel Description

A parcel of land in the Southwest Quarter (SW ¼), Section 8, Township 154 North, Range 100 West of the Fifth Principal Meridian, in Williams County, North Dakota more particularly described as follows:

Commencing at the Southwest Corner of said Section 8; thence N 00° 06' 37" W along the west line of said Section a distance of 1318.46 feet; thence N 89° 56' 34" E a distance of 75.00 feet to the Point of Beginning; thence N 00° 06' 37" W a distance of 100.00 feet; thence N 89° 56' 34" E a distance of 588.15 feet; thence N 00° 06' 37" W a distance of 370.65 feet; thence N 89° 56' 34" E a distance of 1210.00 feet; thence N 11° 02' 23" E a distance of 804.39 feet; thence N 89° 56' 34" E a distance of 612.59 feet; thence S 00° 05' 42" E a distance of 1260.00 feet; thence S 89° 56' 34" W a distance of 2561.77 feet to the Point of Beginning. Said parcel contains 34.17 acres, more or less.