



142, 62, 17

144, 63, 28	144, 63, 27	144, 63, 26	144, 63, 25	144, 62, 30	144, 62, 29	144, 62, 28
144, 63, 33	144, 63, 34	144, 63, 35	144, 63, 36	144, 62, 31	144, 62, 32	144, 62, 33
143, 63, 4	143, 63, 3	143, 63, 2	143, 63, 1	143, 62, 6	143, 62, 5	143, 62, 4
143, 63, 9	143, 63, 10	143, 63, 11	143, 63, 12	143, 62, 7	143, 62, 8	143, 62, 9
143, 63, 16	143, 63, 15	143, 63, 14	143, 63, 13	143, 62, 18	143, 62, 17	143, 62, 16
143, 63, 21	143, 63, 22	143, 63, 23	143, 63, 24	143, 62, 19	143, 62, 20	143, 62, 21
143, 63, 28	143, 63, 27	143, 63, 26	143, 63, 25	143, 62, 30	143, 62, 29	143, 62, 28
143, 63, 33	143, 63, 34	143, 63, 35	143, 63, 36	143, 62, 31	143, 62, 32	143, 62, 33
142, 63, 4	142, 63, 3	142, 63, 2	142, 63, 1	142, 62, 6	142, 62, 5	142, 62, 4
142, 63, 9	142, 63, 10	142, 63, 11	142, 63, 12	142, 62, 7	142, 62, 8	142, 62, 9
142, 63, 16	142, 63, 15	142, 63, 14	142, 63, 13	142, 62, 18	142, 62, 17	142, 62, 16

- Surveyed Wetland Feature
- Facility Layout 6/24/2013**
- Proposed Turbine
- Proposed Access Road
- Proposed Collection
- Proposed Permanent Met Tower
- Proposed Substation
- Survey Corridor
- National Wetland Inventory
- USFWS Wetland Easement
- Road

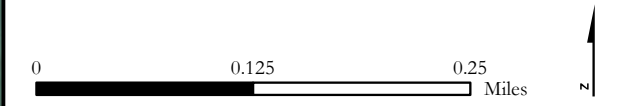


Figure 1
Wetland Survey Results
Courtenay Wind Energy Project
Stutsman County, North Dakota



7/1/2013 S:\Projects\Geronimo\Courtenay\GIS\Wetlands\Report\MB_070113.mxd april.jennrich

Source: NAIP 2012 Aerial, PLS, Tiger Road data, NWI Wetlands, USFWS Wetland Easements. Project boundary and substation (6/5/13); turbines, access roads, and collection (6/24/13) provided by Geronimo Energy, and wetland survey data collected by Tetra Tech in June 2013. Projection: UTM NAD 83, Zone 14 North.



142, 62, 18

144, 63, 28	144, 63, 27	144, 63, 26	144, 63, 25	144, 62, 30	144, 62, 29	144, 62, 28
144, 63, 33	144, 63, 34	144, 63, 35	144, 63, 36	144, 62, 31	144, 62, 32	144, 62, 33
143, 63, 4	143, 63, 3	143, 63, 2	143, 63, 1	143, 62, 6	143, 62, 5	143, 62, 4
143, 63, 9	143, 63, 10	143, 63, 11	143, 63, 12	143, 62, 7	143, 62, 8	143, 62, 9
143, 63, 16	143, 63, 15	143, 63, 14	143, 63, 13	143, 62, 18	143, 62, 17	143, 62, 16
143, 63, 21	143, 63, 22	143, 63, 23	143, 63, 24	143, 62, 19	143, 62, 20	143, 62, 21
143, 63, 28	143, 63, 27	143, 63, 26	143, 63, 25	143, 62, 30	143, 62, 29	143, 62, 28
143, 63, 33	143, 63, 34	143, 63, 35	143, 63, 36	143, 62, 31	143, 62, 32	143, 62, 33
142, 63, 4	142, 63, 3	142, 63, 2	142, 63, 1	142, 62, 6	142, 62, 5	142, 62, 4
142, 63, 9	142, 63, 10	142, 63, 11	142, 63, 12	142, 62, 7	142, 62, 8	142, 62, 9
142, 63, 16	142, 63, 15	142, 63, 14	142, 63, 13	142, 62, 18	142, 62, 17	142, 62, 16

- Surveyed Wetland Feature
- Facility Layout 6/24/2013**
- Proposed Turbine
- Proposed Access Road
- Proposed Collection
- Proposed Permanent Met Tower
- Proposed Substation
- Survey Corridor
- National Wetland Inventory
- USFWS Wetland Easement
- Road

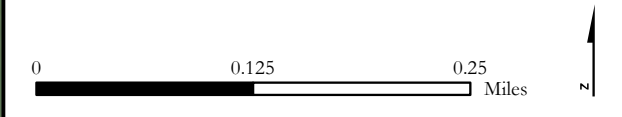
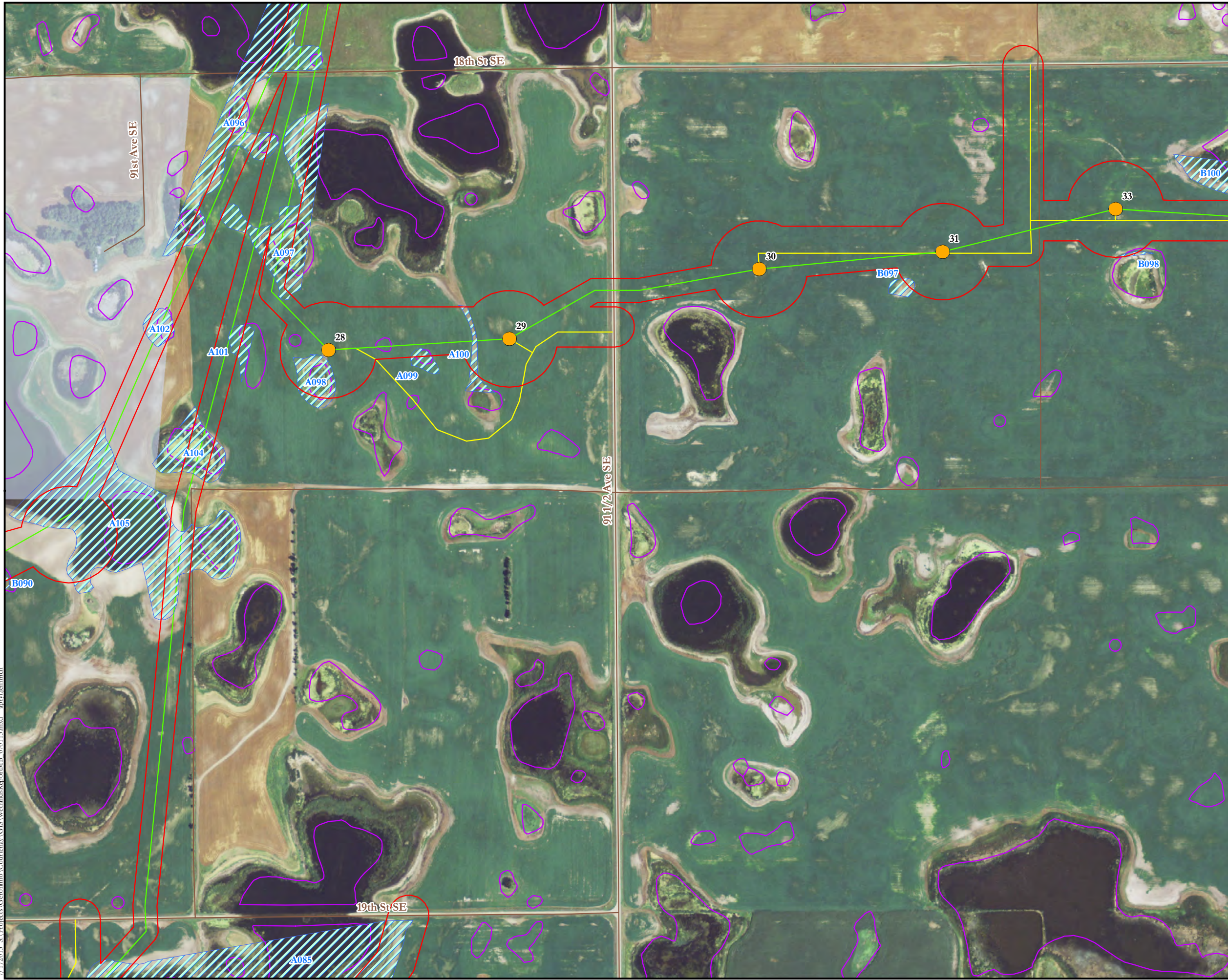


Figure 1
Wetland Survey Results
Courtenay Wind Energy Project
Stutsman County, North Dakota



7/1/2013 8:11 AM S:\Projects\Geronimo\Courtenay\GIS\Wetlands\Report\MB_070113.mxd april.jennrich

Source: NAIP 2012 Aerial, PLS, Tiger Road data, NWI Wetlands, USFWS Wetland Easements. Project boundary and substation (6/5/13); turbines, access roads, and collection (6/24/13) provided by Geronimo Energy, and wetland survey data collected by Tetra Tech in June 2013. Projection: UTM NAD 83, Zone 14 North.



142, 62, 5

144, 63, 28	144, 63, 27	144, 63, 26	144, 63, 25	144, 62, 30	144, 62, 29	144, 62, 28
144, 63, 33	144, 63, 34	144, 63, 35	144, 63, 36	144, 62, 31	144, 62, 32	144, 62, 33
143, 63, 4	143, 63, 3	143, 63, 2	143, 63, 1	143, 62, 6	143, 62, 5	143, 62, 4
143, 63, 9	143, 63, 10	143, 63, 11	143, 63, 12	143, 62, 7	143, 62, 8	143, 62, 9
143, 63, 16	143, 63, 15	143, 63, 14	143, 63, 13	143, 62, 18	143, 62, 17	143, 62, 16
143, 63, 21	143, 63, 22	143, 63, 23	143, 63, 24	143, 62, 19	143, 62, 20	143, 62, 21
143, 63, 28	143, 63, 27	143, 63, 26	143, 63, 25	143, 62, 30	143, 62, 29	143, 62, 28
143, 63, 33	143, 63, 34	143, 63, 35	143, 63, 36	143, 62, 31	143, 62, 32	143, 62, 33
142, 63, 4	142, 63, 3	142, 63, 2	142, 63, 1	142, 62, 6	142, 62, 5	142, 62, 4
142, 63, 9	142, 63, 10	142, 63, 11	142, 63, 12	142, 62, 7	142, 62, 8	142, 62, 9
142, 63, 16	142, 63, 15	142, 63, 14	142, 63, 13	142, 62, 18	142, 62, 17	142, 62, 16

- Surveyed Wetland Feature
- Facility Layout 6/24/2013**
- Proposed Turbine
- Proposed Access Road
- Proposed Collection
- Proposed Permanent Met Tower
- Proposed Substation
- Survey Corridor
- National Wetland Inventory
- USFWS Wetland Easement
- Road

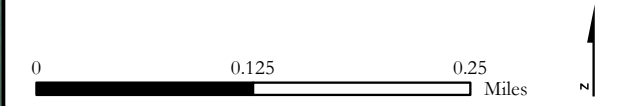



Figure 1
Wetland Survey Results
Courtenay Wind Energy Project
Stutsman County, North Dakota



7/1/2013 8:13:00 AM C:\Projects\Geronimo\Courtenay\GIS\WetlandReport\MB_070113.mxd april.jennrich

Source: NAIP 2012 Aerial, PLS, Tiger Road data, NWI Wetlands, USFWS Wetland Easements. Project boundary and substation (6/5/13); turbines, access roads, and collection (6/24/13) provided by Geronimo Energy, and wetland survey data collected by Tetra Tech in June 2013. Projection: UTM NAD 83, Zone 14 North.



142, 62, 6

144, 63, 28	144, 63, 27	144, 63, 26	144, 63, 25	144, 62, 30	144, 62, 29	144, 62, 28
144, 63, 33	144, 63, 34	144, 63, 35	144, 63, 36	144, 62, 31	144, 62, 32	144, 62, 33
143, 63, 4	143, 63, 3	143, 63, 2	143, 63, 1	143, 62, 6	143, 62, 5	143, 62, 4
143, 63, 9	143, 63, 10	143, 63, 11	143, 63, 12	143, 62, 7	143, 62, 8	143, 62, 9
143, 63, 16	143, 63, 15	143, 63, 14	143, 63, 13	143, 62, 18	143, 62, 17	143, 62, 16
143, 63, 21	143, 63, 22	143, 63, 23	143, 63, 24	143, 62, 19	143, 62, 20	143, 62, 21
143, 63, 28	143, 63, 27	143, 63, 26	143, 63, 25	143, 62, 30	143, 62, 29	143, 62, 28
143, 63, 33	143, 63, 34	143, 63, 35	143, 63, 36	143, 62, 31	143, 62, 32	143, 62, 33
142, 63, 4	142, 63, 3	142, 63, 2	142, 63, 1	142, 62, 6	142, 62, 5	142, 62, 4
142, 63, 9	142, 63, 10	142, 63, 11	142, 63, 12	142, 62, 7	142, 62, 8	142, 62, 9
142, 63, 16	142, 63, 15	142, 63, 14	142, 63, 13	142, 62, 18	142, 62, 17	142, 62, 16

- Surveyed Wetland Feature
- Facility Layout 6/24/2013**
- Proposed Turbine
- Proposed Access Road
- Proposed Collection
- Proposed Permanent Met Tower
- Proposed Substation
- Survey Corridor
- National Wetland Inventory
- USFWS Wetland Easement
- Road


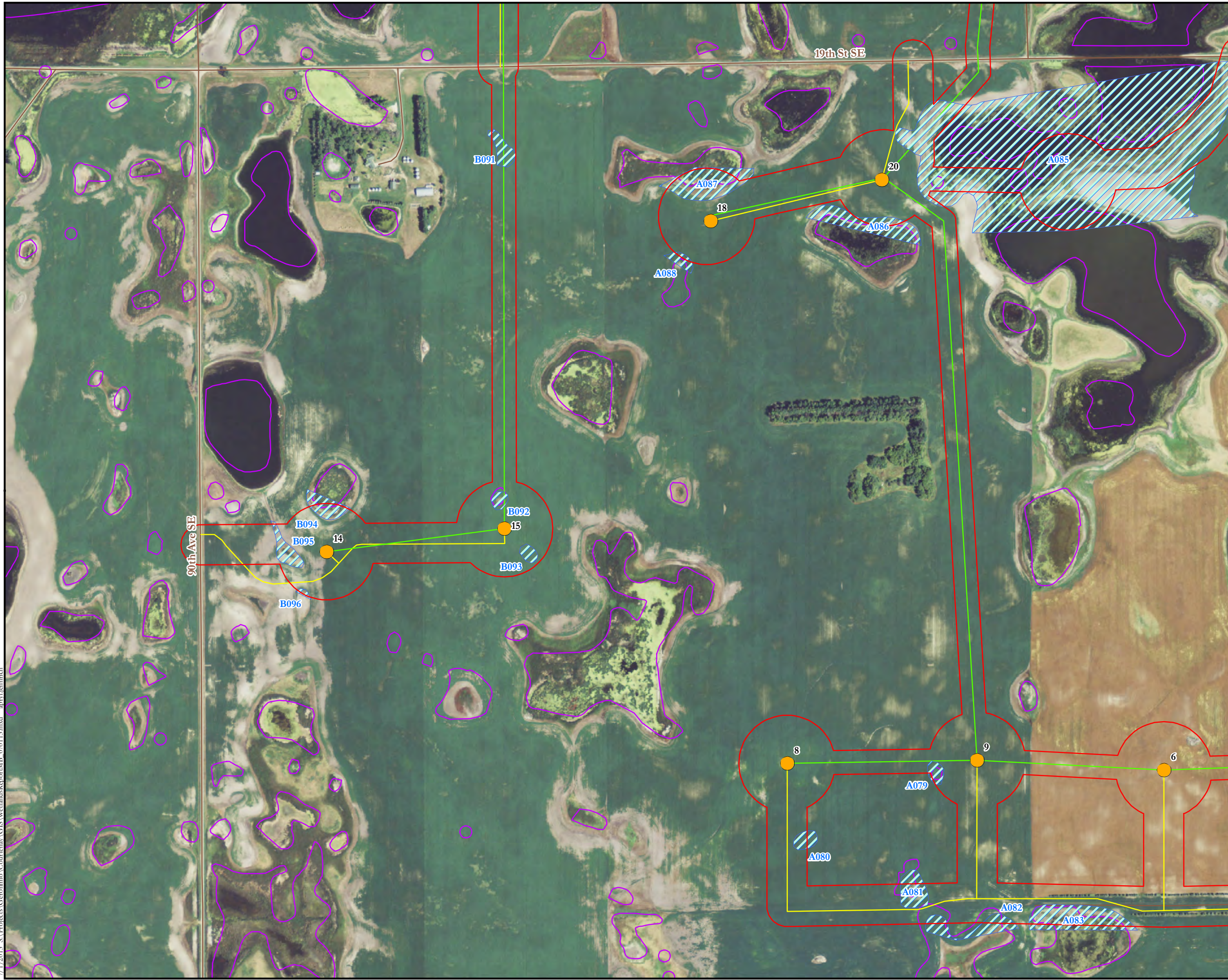


Figure 1
Wetland Survey Results
Courtenay Wind Energy Project
Stutsman County, North Dakota



7/1/2013 8:11:00 AM C:\Projects\Geronimo\Courtenay\GIS\Wetland\Report\MB_070113.mxd april.jennrich

Source: NAIP 2012 Aerial, PLS, Tiger Road data, NWI Wetlands, USFWS Wetland Easements. Project boundary and substation (6/5/13); turbines, access roads, and collection (6/24/13) provided by Geronimo Energy, and wetland survey data collected by Tetra Tech in June 2013. Projection: UTM NAD 83, Zone 14 North.



142, 62, 7

144, 63, 28	144, 63, 27	144, 63, 26	144, 63, 25	144, 62, 30	144, 62, 29	144, 62, 28
144, 63, 33	144, 63, 34	144, 63, 35	144, 63, 36	144, 62, 31	144, 62, 32	144, 62, 33
143, 63, 4	143, 63, 3	143, 63, 2	143, 63, 1	143, 62, 6	143, 62, 5	143, 62, 4
143, 63, 9	143, 63, 10	143, 63, 11	143, 63, 12	143, 62, 7	143, 62, 8	143, 62, 9
143, 63, 16	143, 63, 15	143, 63, 14	143, 63, 13	143, 62, 18	143, 62, 17	143, 62, 16
143, 63, 21	143, 63, 22	143, 63, 23	143, 63, 24	143, 62, 19	143, 62, 20	143, 62, 21
143, 63, 28	143, 63, 27	143, 63, 26	143, 63, 25	143, 62, 30	143, 62, 29	143, 62, 28
143, 63, 33	143, 63, 34	143, 63, 35	143, 63, 36	143, 62, 31	143, 62, 32	143, 62, 33
142, 63, 4	142, 63, 3	142, 63, 2	142, 63, 1	142, 62, 6	142, 62, 5	142, 62, 4
142, 63, 9	142, 63, 10	142, 63, 11	142, 63, 12	142, 62, 7	142, 62, 8	142, 62, 9
142, 63, 16	142, 63, 15	142, 63, 14	142, 63, 13	142, 62, 18	142, 62, 17	142, 62, 16

- Surveyed Wetland Feature
- Facility Layout 6/24/2013**
- Proposed Turbine
- Proposed Access Road
- Proposed Collection
- Proposed Permanent Met Tower
- Proposed Substation
- Survey Corridor
- National Wetland Inventory
- USFWS Wetland Easement
- Road


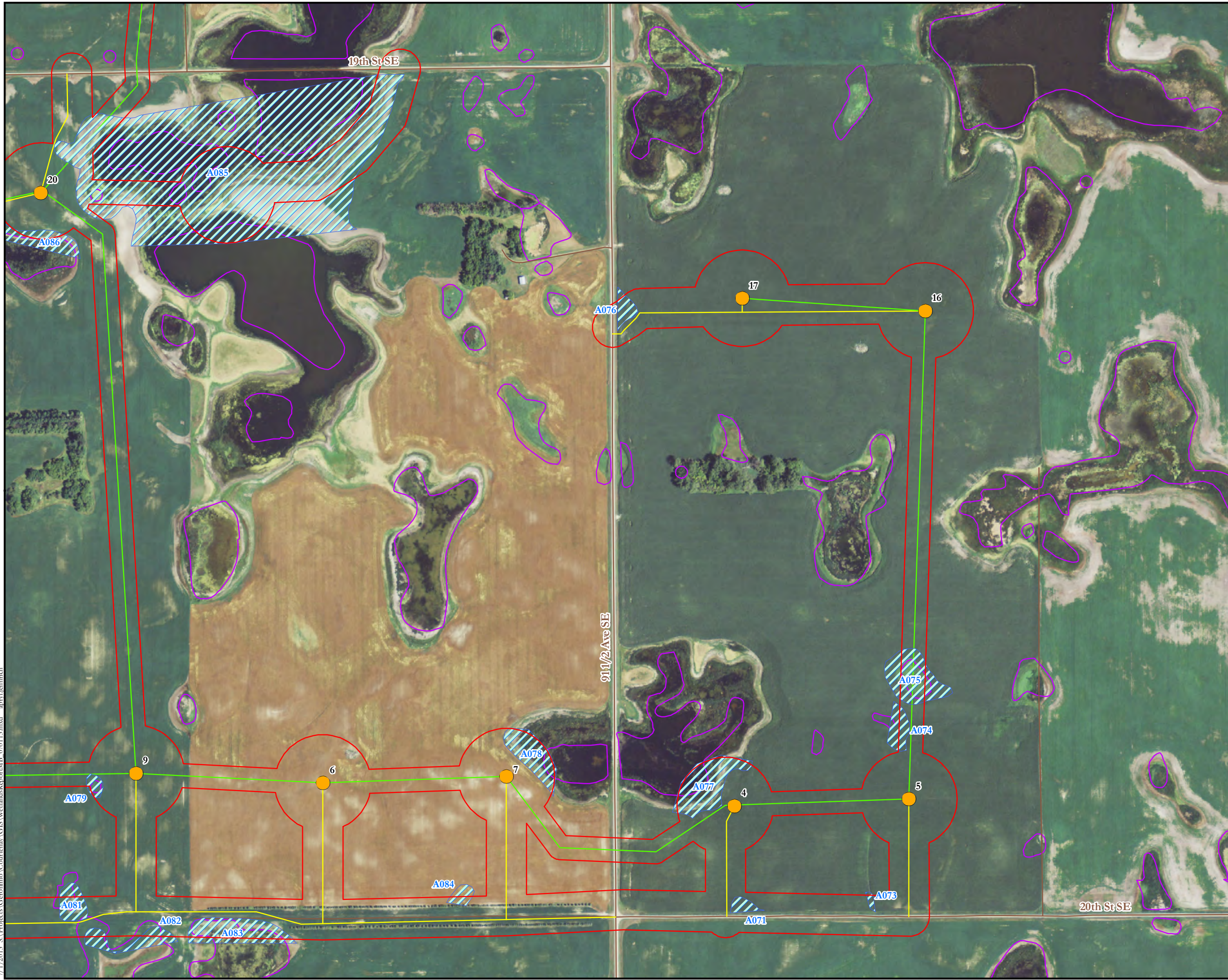


Figure 1
Wetland Survey Results
Courtenay Wind Energy Project
Stutsman County, North Dakota



7/1/2013 8:11 AM Projects\Geronimo\Courtenay\GIS\Wetlands\Report\MB_070113.mxd april.jennrich

Source: NAIP 2012 Aerial, PLS, Tiger Road data, NWI Wetlands, USFWS Wetland Easements. Project boundary and substation (6/24/13); turbines, access roads, and collection (6/24/13) provided by Geronimo Energy, and wetland survey data collected by Tetra Tech in June 2013. Projection: UTM NAD 83, Zone 14 North.



142, 62, 8

144, 63, 28	144, 63, 27	144, 63, 26	144, 63, 25	144, 62, 30	144, 62, 29	144, 62, 28
144, 63, 33	144, 63, 34	144, 63, 35	144, 63, 36	144, 62, 31	144, 62, 32	144, 62, 33
143, 63, 4	143, 63, 3	143, 63, 2	143, 63, 1	143, 62, 6	143, 62, 5	143, 62, 4
143, 63, 9	143, 63, 10	143, 63, 11	143, 63, 12	143, 62, 7	143, 62, 8	143, 62, 9
143, 63, 16	143, 63, 15	143, 63, 14	143, 63, 13	143, 62, 18	143, 62, 17	143, 62, 16
143, 63, 21	143, 63, 22	143, 63, 23	143, 63, 24	143, 62, 19	143, 62, 20	143, 62, 21
143, 63, 28	143, 63, 27	143, 63, 26	143, 63, 25	143, 62, 30	143, 62, 29	143, 62, 28
143, 63, 33	143, 63, 34	143, 63, 35	143, 63, 36	143, 62, 31	143, 62, 32	143, 62, 33
142, 63, 4	142, 63, 3	142, 63, 2	142, 63, 1	142, 62, 6	142, 62, 5	142, 62, 4
142, 63, 9	142, 63, 10	142, 63, 11	142, 63, 12	142, 62, 7	142, 62, 8	142, 62, 9
142, 63, 16	142, 63, 15	142, 63, 14	142, 63, 13	142, 62, 18	142, 62, 17	142, 62, 16

- Surveyed Wetland Feature
- Facility Layout 6/24/2013**
- Proposed Turbine
- Proposed Access Road
- Proposed Collection
- Proposed Permanent Met Tower
- Proposed Substation
- Survey Corridor
- National Wetland Inventory
- USFWS Wetland Easement
- Road

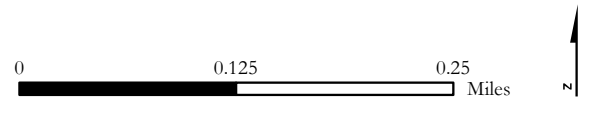



Figure 1
Wetland Survey Results
Courtenay Wind Energy Project
Stutsman County, North Dakota



7/1/2013 S:\Projects\Geronimo\Courtenay\GIS\Wetlands\Report\MB_070113.mxd aprcl_jennrich

Source: NAIP 2012 Aerial, PLS, Tiger Road data, NWI Wetlands, USFWS Wetland Easements. Project boundary and substation (6/5/13); turbines, access roads, and collection (6/24/13) provided by Geronimo Energy, and wetland survey data collected by Tetra Tech in June 2013. Projection: UTM NAD 83, Zone 14 North.



142, 63, 1

144, 63, 28	144, 63, 27	144, 63, 26	144, 63, 25	144, 62, 30	144, 62, 29	144, 62, 28
144, 63, 33	144, 63, 34	144, 63, 35	144, 63, 36	144, 62, 31	144, 62, 32	144, 62, 33
143, 63, 4	143, 63, 3	143, 63, 2	143, 63, 1	143, 62, 6	143, 62, 5	143, 62, 4
143, 63, 9	143, 63, 10	143, 63, 11	143, 63, 12	143, 62, 7	143, 62, 8	143, 62, 9
143, 63, 16	143, 63, 15	143, 63, 14	143, 63, 13	143, 62, 18	143, 62, 17	143, 62, 16
143, 63, 21	143, 63, 22	143, 63, 23	143, 63, 24	143, 62, 19	143, 62, 20	143, 62, 21
143, 63, 28	143, 63, 27	143, 63, 26	143, 63, 25	143, 62, 30	143, 62, 29	143, 62, 28
143, 63, 33	143, 63, 34	143, 63, 35	143, 63, 36	143, 62, 31	143, 62, 32	143, 62, 33
142, 63, 4	142, 63, 3	142, 63, 2	142, 63, 1	142, 62, 6	142, 62, 5	142, 62, 4
142, 63, 9	142, 63, 10	142, 63, 11	142, 63, 12	142, 62, 7	142, 62, 8	142, 62, 9
142, 63, 16	142, 63, 15	142, 63, 14	142, 63, 13	142, 62, 18	142, 62, 17	142, 62, 16

- Surveyed Wetland Feature
- Facility Layout 6/24/2013**
- Proposed Turbine
- Proposed Access Road
- Proposed Collection
- Proposed Permanent Met Tower
- Proposed Substation
- Survey Corridor
- National Wetland Inventory
- USFWS Wetland Easement
- Road




Figure 1
Wetland Survey Results
Courtenay Wind Energy Project
Stutsman County, North Dakota



7/1/2013 8:13:00 AM C:\Projects\Geronimo\Courtenay\GIS\Wetlands\Report\MB_070113.mxd aprcl_jennrich

Source: NAIP 2012 Aerial, PLS, Tiger Road data, NWI Wetlands, USFWS Wetland Easements. Project boundary and substation (6/5/13); turbines, access roads, and collection (6/24/13) provided by Geronimo Energy, and wetland survey data collected by Tetra Tech in June 2013. Projection: UTM NAD 83, Zone 14 North.



142, 63, 10

144, 63, 28	144, 63, 27	144, 63, 26	144, 63, 25	144, 62, 30	144, 62, 29	144, 62, 28
144, 63, 33	144, 63, 34	144, 63, 35	144, 63, 36	144, 62, 31	144, 62, 32	144, 62, 33
143, 63, 4	143, 63, 3	143, 63, 2	143, 63, 1	143, 62, 6	143, 62, 5	143, 62, 4
143, 63, 9	143, 63, 10	143, 63, 11	143, 63, 12	143, 62, 7	143, 62, 8	143, 62, 9
143, 63, 16	143, 63, 15	143, 63, 14	143, 63, 13	143, 62, 18	143, 62, 17	143, 62, 16
143, 63, 21	143, 63, 22	143, 63, 23	143, 63, 24	143, 62, 19	143, 62, 20	143, 62, 21
143, 63, 28	143, 63, 27	143, 63, 26	143, 63, 25	143, 62, 30	143, 62, 29	143, 62, 28
143, 63, 33	143, 63, 34	143, 63, 35	143, 63, 36	143, 62, 31	143, 62, 32	143, 62, 33
142, 63, 4	142, 63, 3	142, 63, 2	142, 63, 1	142, 62, 6	142, 62, 5	142, 62, 4
142, 63, 9	142, 63, 10	142, 63, 11	142, 63, 12	142, 62, 7	142, 62, 8	142, 62, 9
142, 63, 16	142, 63, 15	142, 63, 14	142, 63, 13	142, 62, 18	142, 62, 17	142, 62, 16

- Surveyed Wetland Feature
- Facility Layout 6/24/2013**
- Proposed Turbine
- Proposed Access Road
- Proposed Collection
- Proposed Permanent Met Tower
- Proposed Substation
- Survey Corridor
- National Wetland Inventory
- USFWS Wetland Easement
- Road





Figure 1
Wetland Survey Results
Courtenay Wind Energy Project
Stutsman County, North Dakota



7/1/2013 8:11:38 AM G:\Projects\Geronimo\Courtenay\GIS\Wetlands\Report\MB_070113.mxd april.jennrich

Source: NAIP 2012 Aerial, PLS, Tiger Road data, NWI Wetlands, USFWS Wetland Easements. Project boundary and substation (6/5/13); turbines, access roads, and collection (6/24/13) provided by Geronimo Energy, and wetland survey data collected by Tetra Tech in June 2013. Projection: UTM NAD 83, Zone 14 North.



142, 63, 11

144, 63, 28	144, 63, 27	144, 63, 26	144, 63, 25	144, 62, 30	144, 62, 29	144, 62, 28
144, 63, 33	144, 63, 34	144, 63, 35	144, 63, 36	144, 62, 31	144, 62, 32	144, 62, 33
143, 63, 4	143, 63, 3	143, 63, 2	143, 63, 1	143, 62, 6	143, 62, 5	143, 62, 4
143, 63, 9	143, 63, 10	143, 63, 11	143, 63, 12	143, 62, 7	143, 62, 8	143, 62, 9
143, 63, 16	143, 63, 15	143, 63, 14	143, 63, 13	143, 62, 18	143, 62, 17	143, 62, 16
143, 63, 21	143, 63, 22	143, 63, 23	143, 63, 24	143, 62, 19	143, 62, 20	143, 62, 21
143, 63, 28	143, 63, 27	143, 63, 26	143, 63, 25	143, 62, 30	143, 62, 29	143, 62, 28
143, 63, 33	143, 63, 34	143, 63, 35	143, 63, 36	143, 62, 31	143, 62, 32	143, 62, 33
142, 63, 4	142, 63, 3	142, 63, 2	142, 63, 1	142, 62, 6	142, 62, 5	142, 62, 4
142, 63, 9	142, 63, 10	142, 63, 11	142, 63, 12	142, 62, 7	142, 62, 8	142, 62, 9
142, 63, 16	142, 63, 15	142, 63, 14	142, 63, 13	142, 62, 18	142, 62, 17	142, 62, 16

- Surveyed Wetland Feature
- Facility Layout 6/24/2013**
- Proposed Turbine
- Proposed Access Road
- Proposed Collection
- Proposed Permanent Met Tower
- Proposed Substation
- Survey Corridor
- National Wetland Inventory
- USFWS Wetland Easement
- Road

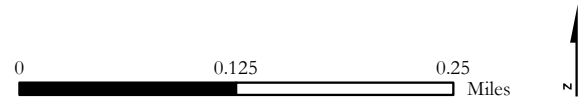



Figure 1
Wetland Survey Results
Courtenay Wind Energy Project
Stutsman County, North Dakota



7/1/2013 8:11:03 AM G:\Projects\Geronimo\Courtenay\GIS\Wetlands\Report\MB_070113.mxd april.jennrich

Source: NAIP 2012 Aerial, PLS, Tiger Road data, NWI Wetlands, USFWS Wetland Easements. Project boundary and substation (6/5/13); turbines, access roads, and collection (6/24/13) provided by Geronimo Energy, and wetland survey data collected by Tetra Tech in June 2013. Projection: UTM NAD 83, Zone 14 North.



142, 63, 12

144, 63, 28	144, 63, 27	144, 63, 26	144, 63, 25	144, 62, 30	144, 62, 29	144, 62, 28
144, 63, 33	144, 63, 34	144, 63, 35	144, 63, 36	144, 62, 31	144, 62, 32	144, 62, 33
143, 63, 4	143, 63, 3	143, 63, 2	143, 63, 1	143, 62, 6	143, 62, 5	143, 62, 4
143, 63, 9	143, 63, 10	143, 63, 11	143, 63, 12	143, 62, 7	143, 62, 8	143, 62, 9
143, 63, 16	143, 63, 15	143, 63, 14	143, 63, 13	143, 62, 18	143, 62, 17	143, 62, 16
143, 63, 21	143, 63, 22	143, 63, 23	143, 63, 24	143, 62, 19	143, 62, 20	143, 62, 21
143, 63, 28	143, 63, 27	143, 63, 26	143, 63, 25	143, 62, 30	143, 62, 29	143, 62, 28
143, 63, 33	143, 63, 34	143, 63, 35	143, 63, 36	143, 62, 31	143, 62, 32	143, 62, 33
142, 63, 4	142, 63, 3	142, 63, 2	142, 63, 1	142, 62, 6	142, 62, 5	142, 62, 4
142, 63, 9	142, 63, 10	142, 63, 11	142, 63, 12	142, 62, 7	142, 62, 8	142, 62, 9
142, 63, 16	142, 63, 15	142, 63, 14	142, 63, 13	142, 62, 18	142, 62, 17	142, 62, 16

- Surveyed Wetland Feature
- Facility Layout 6/24/2013**
- Proposed Turbine
- Proposed Access Road
- Proposed Collection
- Proposed Permanent Met Tower
- Proposed Substation
- Survey Corridor
- National Wetland Inventory
- USFWS Wetland Easement
- Road


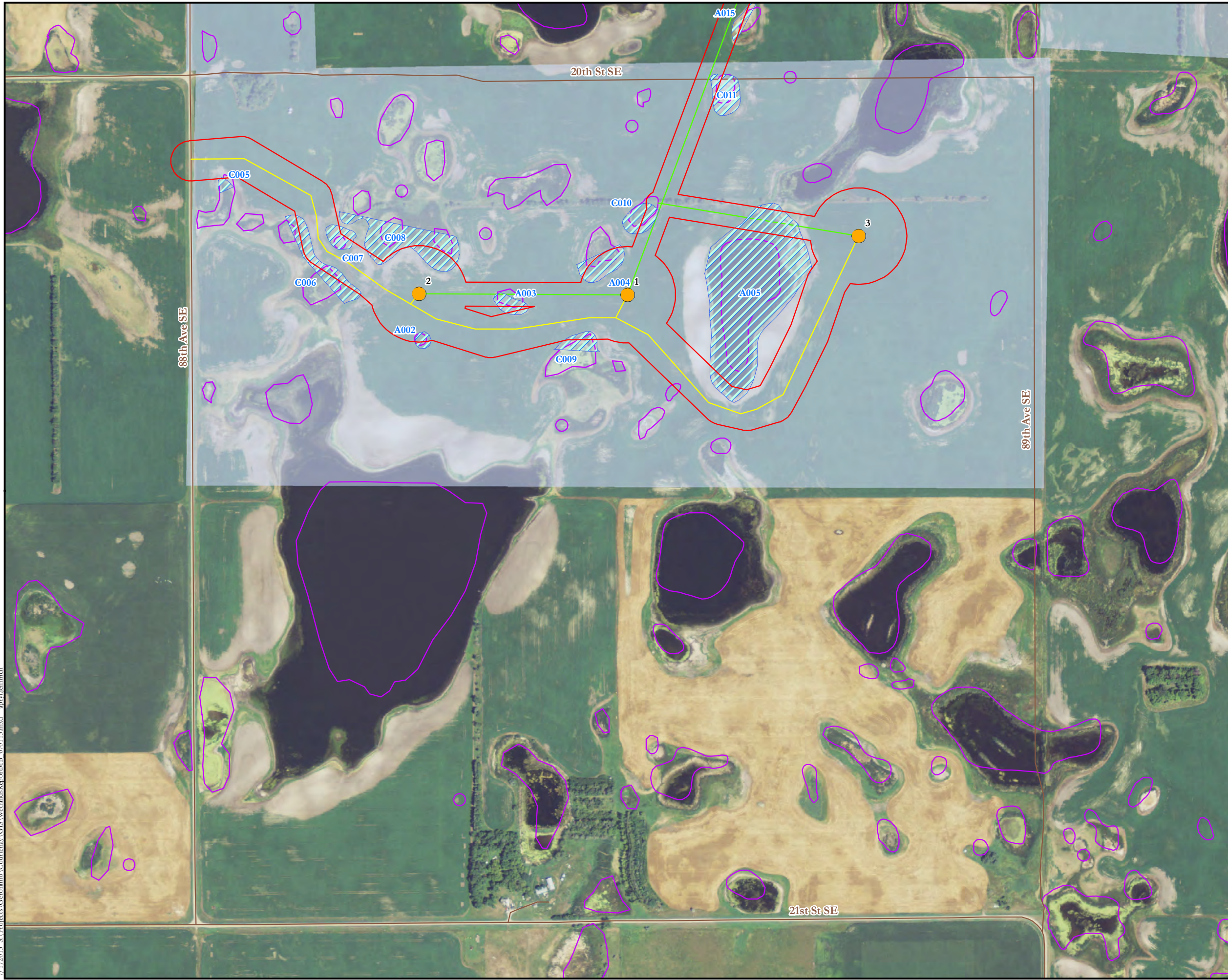


Figure 1
Wetland Survey Results
Courtenay Wind Energy Project
Stutsman County, North Dakota



7/1/2013 8:11:00 AM G:\Projects\Geronimo\Courtenay\GIS\Wetlands\Report\MB_070113.mxd aprcl_jennrich

Source: NAIP 2012 Aerial, PLS, Tiger Road data, NWI Wetlands, USFWS Wetland Easements. Project boundary and substation (6/5/13); turbines, access roads, and collection (6/24/13) provided by Geronimo Energy, and wetland survey data collected by Tetra Tech in June 2013. Projection: UTM NAD 83, Zone 14 North.



142, 63, 14

144, 63, 28	144, 63, 27	144, 63, 26	144, 63, 25	144, 62, 30	144, 62, 29	144, 62, 28
144, 63, 33	144, 63, 34	144, 63, 35	144, 63, 36	144, 62, 31	144, 62, 32	144, 62, 33
143, 63, 4	143, 63, 3	143, 63, 2	143, 63, 1	143, 62, 6	143, 62, 5	143, 62, 4
143, 63, 9	143, 63, 10	143, 63, 11	143, 63, 12	143, 62, 7	143, 62, 8	143, 62, 9
143, 63, 16	143, 63, 15	143, 63, 14	143, 63, 13	143, 62, 18	143, 62, 17	143, 62, 16
143, 63, 21	143, 63, 22	143, 63, 23	143, 63, 24	143, 62, 19	143, 62, 20	143, 62, 21
143, 63, 28	143, 63, 27	143, 63, 26	143, 63, 25	143, 62, 30	143, 62, 29	143, 62, 28
143, 63, 33	143, 63, 34	143, 63, 35	143, 63, 36	143, 62, 31	143, 62, 32	143, 62, 33
142, 63, 4	142, 63, 3	142, 63, 2	142, 63, 1	142, 62, 6	142, 62, 5	142, 62, 4
142, 63, 9	142, 63, 10	142, 63, 11	142, 63, 12	142, 62, 7	142, 62, 8	142, 62, 9
142, 63, 16	142, 63, 15	142, 63, 14	142, 63, 13	142, 62, 18	142, 62, 17	142, 62, 16

- Surveyed Wetland Feature
- Facility Layout 6/24/2013**
- Proposed Turbine
- Proposed Access Road
- Proposed Collection
- Proposed Permanent Met Tower
- Proposed Substation
- Survey Corridor
- National Wetland Inventory
- USFWS Wetland Easement
- Road

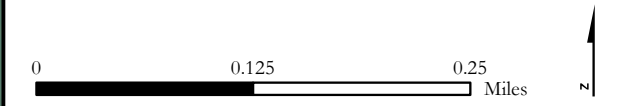



Figure 1
Wetland Survey Results
Courtenay Wind Energy Project
Stutsman County, North Dakota



7/1/2013 8:13:51 AM G:\Projects\Geronimo\Courtenay\GIS\Wetlands\Report\MB_070113.mxd anej.jennrich

Source: NAIP 2012 Aerial, PLS, Tiger Road data, NWI Wetlands, USFWS Wetland Easements. Project boundary and substation (6/5/13); turbines, access roads, and collection (6/24/13) provided by Geronimo Energy, and wetland survey data collected by Tetra Tech in June 2013. Projection: UTM NAD 83, Zone 14 North.



142, 63, 15

144, 63, 28	144, 63, 27	144, 63, 26	144, 63, 25	144, 62, 30	144, 62, 29	144, 62, 28
144, 63, 33	144, 63, 34	144, 63, 35	144, 63, 36	144, 62, 31	144, 62, 32	144, 62, 33
143, 63, 4	143, 63, 3	143, 63, 2	143, 63, 1	143, 62, 6	143, 62, 5	143, 62, 4
143, 63, 9	143, 63, 10	143, 63, 11	143, 63, 12	143, 62, 7	143, 62, 8	143, 62, 9
143, 63, 16	143, 63, 15	143, 63, 14	143, 63, 13	143, 62, 18	143, 62, 17	143, 62, 16
143, 63, 21	143, 63, 22	143, 63, 23	143, 63, 24	143, 62, 19	143, 62, 20	143, 62, 21
143, 63, 28	143, 63, 27	143, 63, 26	143, 63, 25	143, 62, 30	143, 62, 29	143, 62, 28
143, 63, 33	143, 63, 34	143, 63, 35	143, 63, 36	143, 62, 31	143, 62, 32	143, 62, 33
142, 63, 4	142, 63, 3	142, 63, 2	142, 63, 1	142, 62, 6	142, 62, 5	142, 62, 4
142, 63, 9	142, 63, 10	142, 63, 11	142, 63, 12	142, 62, 7	142, 62, 8	142, 62, 9
142, 63, 16	142, 63, 15	142, 63, 14	142, 63, 13	142, 62, 18	142, 62, 17	142, 62, 16

- Surveyed Wetland Feature
- Facility Layout 6/24/2013**
- Proposed Turbine
- Proposed Access Road
- Proposed Collection
- Proposed Permanent Met Tower
- Proposed Substation
- Survey Corridor
- National Wetland Inventory
- USFWS Wetland Easement
- Road


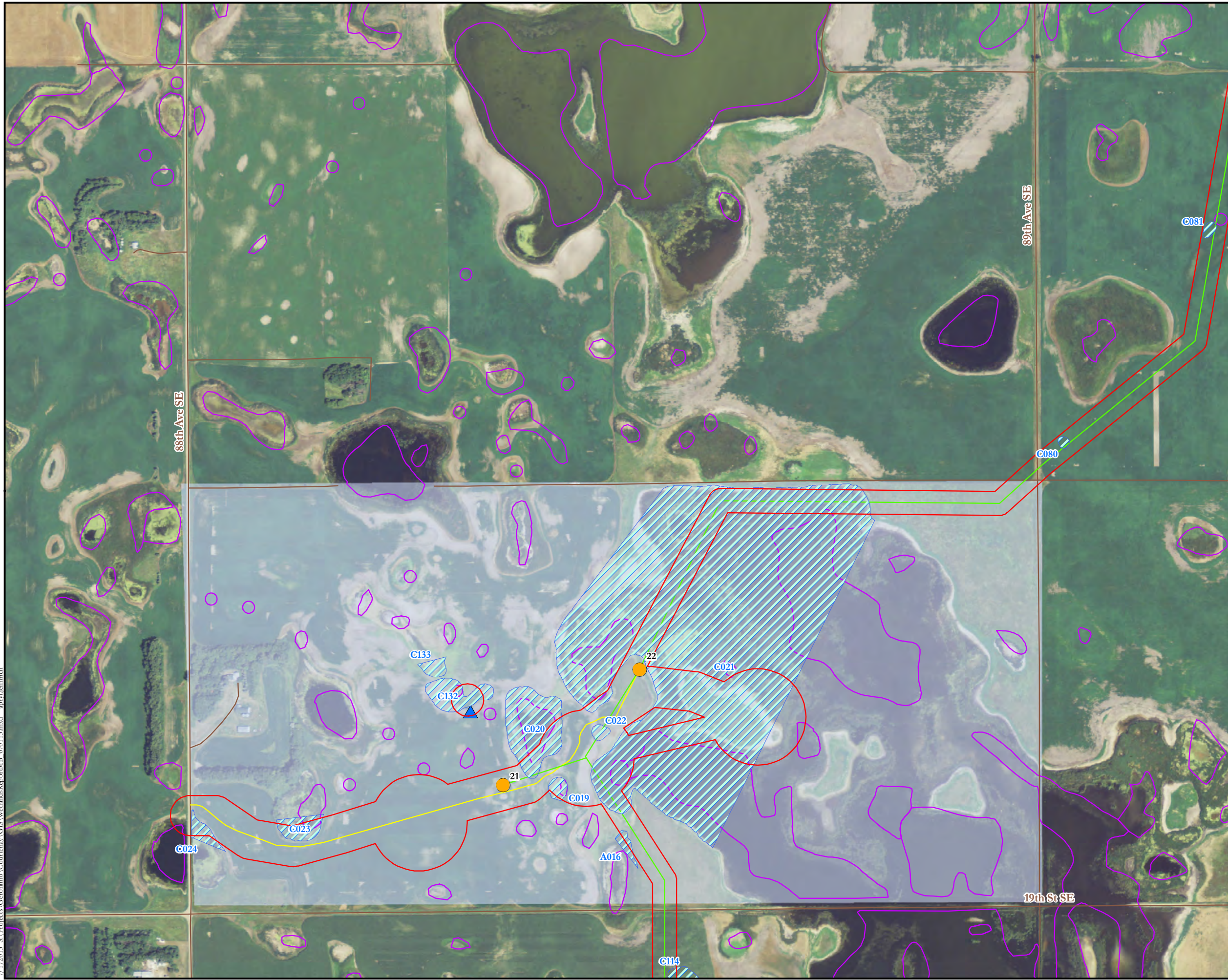


Figure 1
Wetland Survey Results
Courtenay Wind Energy Project
Stutsman County, North Dakota



7/1/2013 8:11:38 AM S:\Projects\Geronimo\Courtenay\GIS\WetlandReport\MB_070113.mxd april.jennrich

Source: NAIP 2012 Aerial, PLS, Tiger Road data, NWI Wetlands, USFWS Wetland Easements. Project boundary and substation (6/5/13); turbines, access roads, and collection (6/24/13) provided by Geronimo Energy, and wetland survey data collected by Tetra Tech in June 2013. Projection: UTM NAD 83, Zone 14 North.



142, 63, 2

144, 63, 28	144, 63, 27	144, 63, 26	144, 63, 25	144, 62, 30	144, 62, 29	144, 62, 28
144, 63, 33	144, 63, 34	144, 63, 35	144, 63, 36	144, 62, 31	144, 62, 32	144, 62, 33
143, 63, 4	143, 63, 3	143, 63, 2	143, 63, 1	143, 62, 6	143, 62, 5	143, 62, 4
143, 63, 9	143, 63, 10	143, 63, 11	143, 63, 12	143, 62, 7	143, 62, 8	143, 62, 9
143, 63, 16	143, 63, 15	143, 63, 14	143, 63, 13	143, 62, 18	143, 62, 17	143, 62, 16
143, 63, 21	143, 63, 22	143, 63, 23	143, 63, 24	143, 62, 19	143, 62, 20	143, 62, 21
143, 63, 28	143, 63, 27	143, 63, 26	143, 63, 25	143, 62, 30	143, 62, 29	143, 62, 28
143, 63, 33	143, 63, 34	143, 63, 35	143, 63, 36	143, 62, 31	143, 62, 32	143, 62, 33
142, 63, 4	142, 63, 3	142, 63, 2	142, 63, 1	142, 62, 6	142, 62, 5	142, 62, 4
142, 63, 9	142, 63, 10	142, 63, 11	142, 63, 12	142, 62, 7	142, 62, 8	142, 62, 9
142, 63, 16	142, 63, 15	142, 63, 14	142, 63, 13	142, 62, 18	142, 62, 17	142, 62, 16

- Surveyed Wetland Feature
- Facility Layout 6/24/2013**
- Proposed Turbine
- Proposed Access Road
- Proposed Collection
- Proposed Permanent Met Tower
- Proposed Substation
- Survey Corridor
- National Wetland Inventory
- USFWS Wetland Easement
- Road





Figure 1
Wetland Survey Results
Courtenay Wind Energy Project
Stutsman County, North Dakota



7/1/2013 8:13:00 AM C:\Projects\Geronimo\Courtenay\GIS\Wetlands\Report\MB_070113.mxd april.jennrich

Source: NAIP 2012 Aerial, PLS, Tiger Road data, NWI Wetlands, USFWS Wetland Easements. Project boundary and substation (6/5/13); turbines, access roads, and collection (6/24/13) provided by Geronimo Energy, and wetland survey data collected by Tetra Tech in June 2013. Projection: UTM NAD 83, Zone 14 North.



142, 63, 3

144, 63, 28	144, 63, 27	144, 63, 26	144, 63, 25	144, 62, 30	144, 62, 29	144, 62, 28
144, 63, 33	144, 63, 34	144, 63, 35	144, 63, 36	144, 62, 31	144, 62, 32	144, 62, 33
143, 63, 4	143, 63, 3	143, 63, 2	143, 63, 1	143, 62, 6	143, 62, 5	143, 62, 4
143, 63, 9	143, 63, 10	143, 63, 11	143, 63, 12	143, 62, 7	143, 62, 8	143, 62, 9
143, 63, 16	143, 63, 15	143, 63, 14	143, 63, 13	143, 62, 18	143, 62, 17	143, 62, 16
143, 63, 21	143, 63, 22	143, 63, 23	143, 63, 24	143, 62, 19	143, 62, 20	143, 62, 21
143, 63, 28	143, 63, 27	143, 63, 26	143, 63, 25	143, 62, 30	143, 62, 29	143, 62, 28
143, 63, 33	143, 63, 34	143, 63, 35	143, 63, 36	143, 62, 31	143, 62, 32	143, 62, 33
142, 63, 4	142, 63, 3	142, 63, 2	142, 63, 1	142, 62, 6	142, 62, 5	142, 62, 4
142, 63, 9	142, 63, 10	142, 63, 11	142, 63, 12	142, 62, 7	142, 62, 8	142, 62, 9
142, 63, 16	142, 63, 15	142, 63, 14	142, 63, 13	142, 62, 18	142, 62, 17	142, 62, 16

- Surveyed Wetland Feature
- Facility Layout 6/24/2013**
- Proposed Turbine
- Proposed Access Road
- Proposed Collection
- Proposed Permanent Met Tower
- Proposed Substation
- Survey Corridor
- National Wetland Inventory
- USFWS Wetland Easement
- Road




Figure 1
Wetland Survey Results
Courtenay Wind Energy Project
Stutsman County, North Dakota



7/1/2013 8:11:38 AM C:\Projects\Geronimo\Courtenay\GIS\Wetlands\Report\MB_070113.mxd april.jennrich

Source: NAIP 2012 Aerial, PLS, Tiger Road data, NWI Wetlands, USFWS Wetland Easements. Project boundary and substation (6/5/13); turbines, access roads, and collection (6/24/13) provided by Geronimo Energy, and wetland survey data collected by Tetra Tech in June 2013. Projection: UTM NAD 83, Zone 14 North.



143, 62, 17

144, 63, 28	144, 63, 27	144, 63, 26	144, 63, 25	144, 62, 30	144, 62, 29	144, 62, 28
144, 63, 33	144, 63, 34	144, 63, 35	144, 63, 36	144, 62, 31	144, 62, 32	144, 62, 33
143, 63, 4	143, 63, 3	143, 63, 2	143, 63, 1	143, 62, 6	143, 62, 5	143, 62, 4
143, 63, 9	143, 63, 10	143, 63, 11	143, 63, 12	143, 62, 7	143, 62, 8	143, 62, 9
143, 63, 16	143, 63, 15	143, 63, 14	143, 63, 13	143, 62, 18	143, 62, 17	143, 62, 16
143, 63, 21	143, 63, 22	143, 63, 23	143, 63, 24	143, 62, 19	143, 62, 20	143, 62, 21
143, 63, 28	143, 63, 27	143, 63, 26	143, 63, 25	143, 62, 30	143, 62, 29	143, 62, 28
143, 63, 33	143, 63, 34	143, 63, 35	143, 63, 36	143, 62, 31	143, 62, 32	143, 62, 33
142, 63, 4	142, 63, 3	142, 63, 2	142, 63, 1	142, 62, 6	142, 62, 5	142, 62, 4
142, 63, 9	142, 63, 10	142, 63, 11	142, 63, 12	142, 62, 7	142, 62, 8	142, 62, 9
142, 63, 16	142, 63, 15	142, 63, 14	142, 63, 13	142, 62, 18	142, 62, 17	142, 62, 16

- Surveyed Wetland Feature
- Facility Layout 6/24/2013**
- Proposed Turbine
- Proposed Access Road
- Proposed Collection
- Proposed Permanent Met Tower
- Proposed Substation
- Survey Corridor
- National Wetland Inventory
- USFWS Wetland Easement
- Road

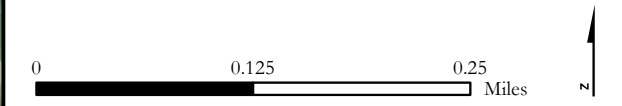
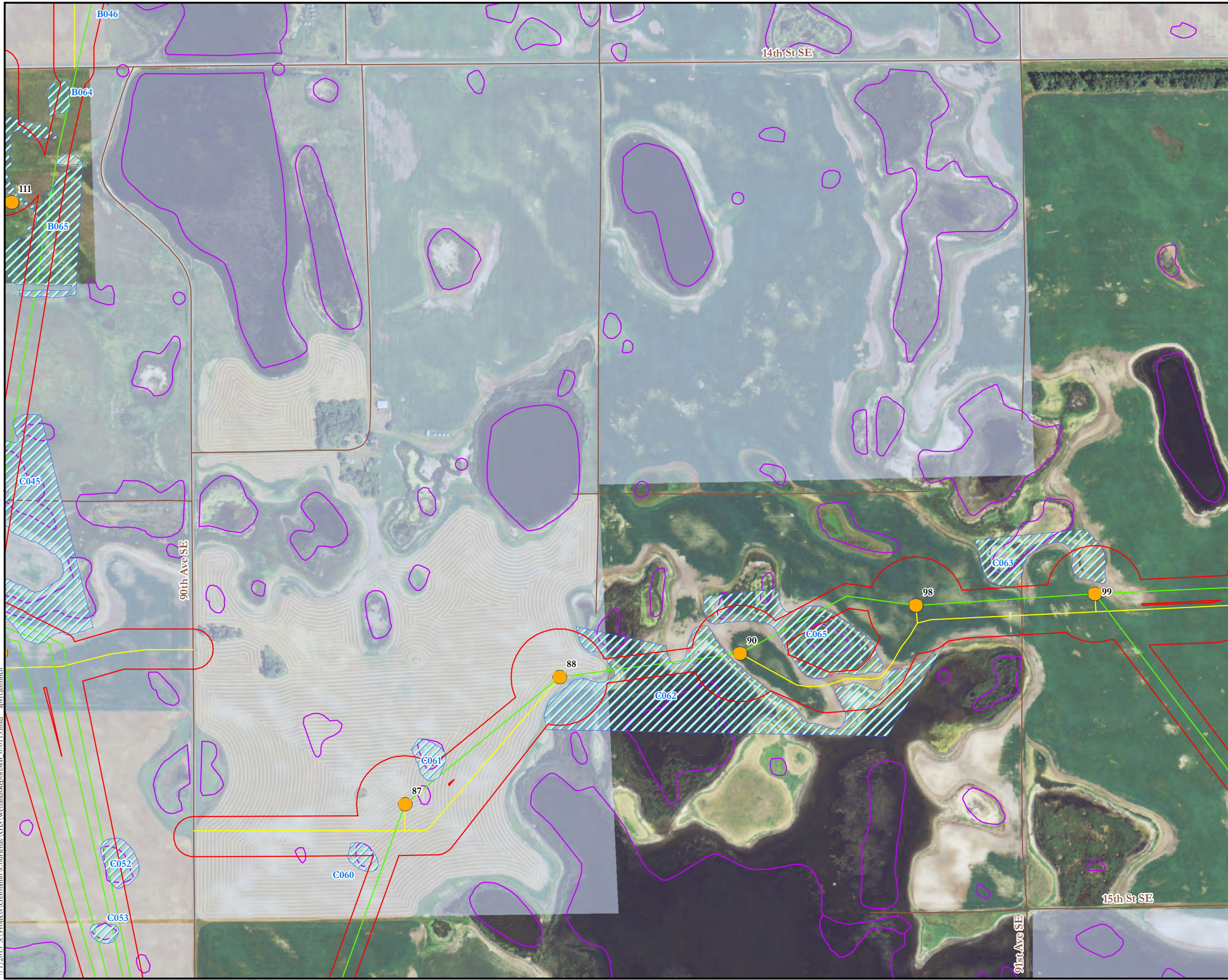


Figure 1
Wetland Survey Results
Courtenay Wind Energy Project
Stutsman County, North Dakota



7/1/2013 8:15:00 AM G:\Projects\Geronimo\Courtenay\GIS\Wetlands\Report\MB_070113.mxd and jennich

Source: NAIP 2012 Aerial, PLS, Tiger Road data, NWI Wetlands, USFWS Wetland Easements. Project boundary and substation (6/5/13); turbines, access roads, and collection (6/24/13) provided by Geronimo Energy, and wetland survey data collected by Tetra Tech in June 2013. Projection: UTM NAD 83, Zone 14 North.



143, 62, 18

144, 63, 28	144, 63, 27	144, 63, 26	144, 63, 25	144, 62, 30	144, 62, 29	144, 62, 28
144, 63, 33	144, 63, 34	144, 63, 35	144, 63, 36	144, 62, 31	144, 62, 32	144, 62, 33
143, 63, 4	143, 63, 3	143, 63, 2	143, 63, 1	143, 62, 6	143, 62, 5	143, 62, 4
143, 63, 9	143, 63, 10	143, 63, 11	143, 63, 12	143, 62, 7	143, 62, 8	143, 62, 9
143, 63, 16	143, 63, 15	143, 63, 14	143, 63, 13	143, 62, 18	143, 62, 17	143, 62, 16
143, 63, 21	143, 63, 22	143, 63, 23	143, 63, 24	143, 62, 19	143, 62, 20	143, 62, 21
143, 63, 28	143, 63, 27	143, 63, 26	143, 63, 25	143, 62, 30	143, 62, 29	143, 62, 28
143, 63, 33	143, 63, 34	143, 63, 35	143, 63, 36	143, 62, 31	143, 62, 32	143, 62, 33
142, 63, 4	142, 63, 3	142, 63, 2	142, 63, 1	142, 62, 6	142, 62, 5	142, 62, 4
142, 63, 9	142, 63, 10	142, 63, 11	142, 63, 12	142, 62, 7	142, 62, 8	142, 62, 9
142, 63, 16	142, 63, 15	142, 63, 14	142, 63, 13	142, 62, 18	142, 62, 17	142, 62, 16

- Surveyed Wetland Feature
- Facility Layout 6/24/2013**
- Proposed Turbine
- Proposed Access Road
- Proposed Collection
- Proposed Permanent Met Tower
- Proposed Substation
- Survey Corridor
- National Wetland Inventory
- USFWS Wetland Easement
- Road




Figure 1
Wetland Survey Results
Courtenay Wind Energy Project
Stutsman County, North Dakota



7/1/2013 8:11:38 AM G:\Projects\Geronimo\Courtenay\GIS\Wetlands\Report\MB_070113.mxd apryl.jennrich

Source: NAIP 2012 Aerial, PLS, Tiger Road data, NWI Wetlands, USFWS Wetland Easements. Project boundary and substation (6/5/13); turbines, access roads, and collection (6/24/13) provided by Geronimo Energy, and wetland survey data collected by Tetra Tech in June 2013. Projection: UTM NAD 83, Zone 14 North.



143, 62, 19

144, 63, 28	144, 63, 27	144, 63, 26	144, 63, 25	144, 62, 30	144, 62, 29	144, 62, 28
144, 63, 33	144, 63, 34	144, 63, 35	144, 63, 36	144, 62, 31	144, 62, 32	144, 62, 33
143, 63, 4	143, 63, 3	143, 63, 2	143, 63, 1	143, 62, 6	143, 62, 5	143, 62, 4
143, 63, 9	143, 63, 10	143, 63, 11	143, 63, 12	143, 62, 7	143, 62, 8	143, 62, 9
143, 63, 16	143, 63, 15	143, 63, 14	143, 63, 13	143, 62, 18	143, 62, 17	143, 62, 16
143, 63, 21	143, 63, 22	143, 63, 23	143, 63, 24	143, 62, 19	143, 62, 20	143, 62, 21
143, 63, 28	143, 63, 27	143, 63, 26	143, 63, 25	143, 62, 30	143, 62, 29	143, 62, 28
143, 63, 33	143, 63, 34	143, 63, 35	143, 63, 36	143, 62, 31	143, 62, 32	143, 62, 33
142, 63, 4	142, 63, 3	142, 63, 2	142, 63, 1	142, 62, 6	142, 62, 5	142, 62, 4
142, 63, 9	142, 63, 10	142, 63, 11	142, 63, 12	142, 62, 7	142, 62, 8	142, 62, 9
142, 63, 16	142, 63, 15	142, 63, 14	142, 63, 13	142, 62, 18	142, 62, 17	142, 62, 16

- Surveyed Wetland Feature
- Facility Layout 6/24/2013**
- Proposed Turbine
- Proposed Access Road
- Proposed Collection
- Proposed Permanent Met Tower
- Proposed Substation
- Survey Corridor
- National Wetland Inventory
- USFWS Wetland Easement
- Road

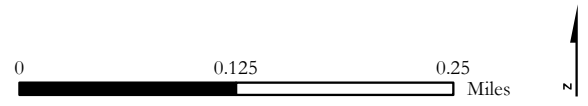
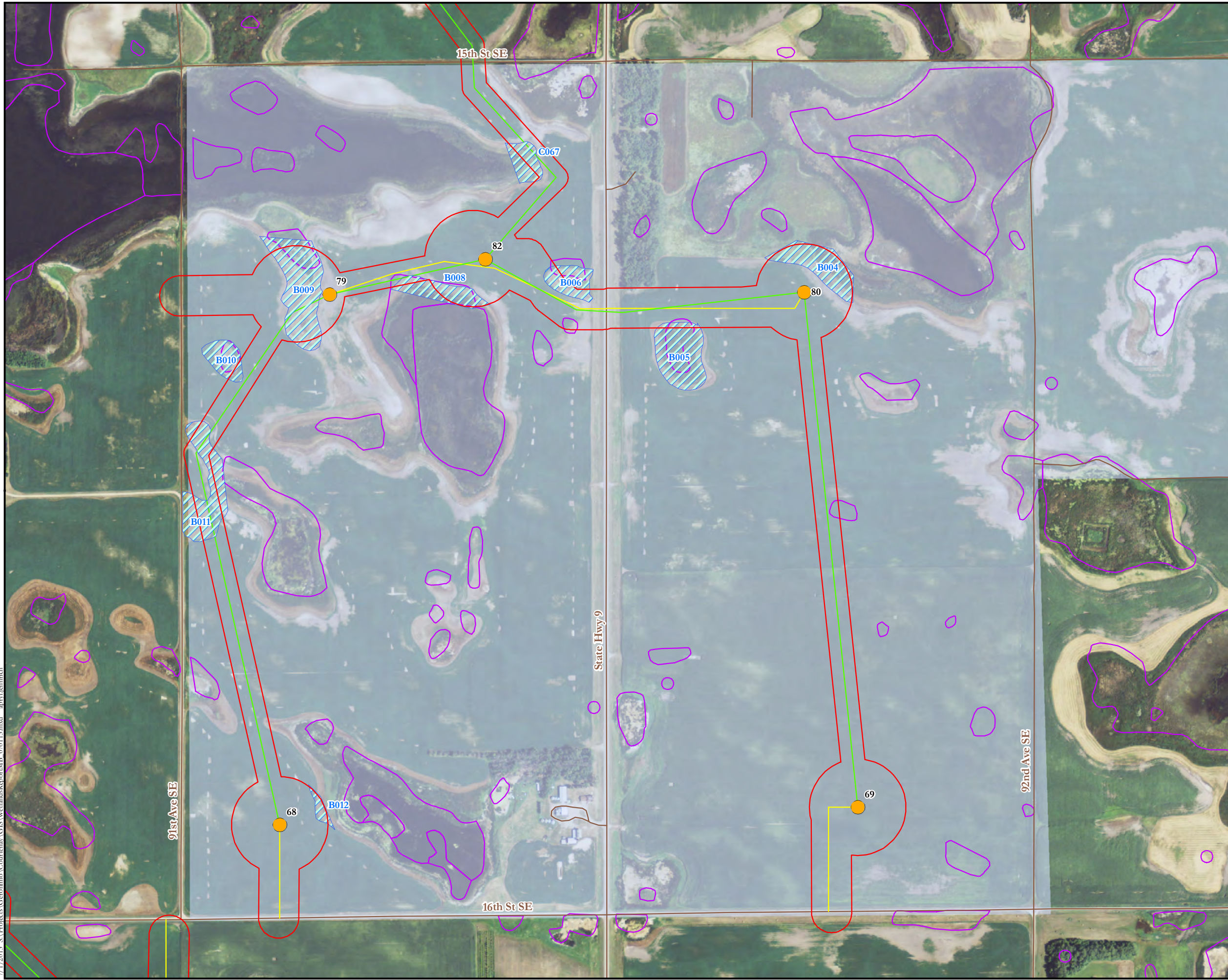


Figure 1
Wetland Survey Results
Courtenay Wind Energy Project
Stutsman County, North Dakota



7/1/2013 8:13:00 AM G:\Projects\Geronimo\Courtenay\GIS\Wetlands\Report\MB_070113.mxd aprsl.jennrich

Source: NAIP 2012 Aerial, PLS, Tiger Road data, NWI Wetlands, USFWS Wetland Easements. Project boundary and substation (6/5/13); turbines, access roads, and collection (6/24/13) provided by Geronimo Energy, and wetland survey data collected by Tetra Tech in June 2013. Projection: UTM NAD 83, Zone 14 North.



143, 62, 20

144, 63, 28	144, 63, 27	144, 63, 26	144, 63, 25	144, 62, 30	144, 62, 29	144, 62, 28
144, 63, 33	144, 63, 34	144, 63, 35	144, 63, 36	144, 62, 31	144, 62, 32	144, 62, 33
143, 63, 4	143, 63, 3	143, 63, 2	143, 63, 1	143, 62, 6	143, 62, 5	143, 62, 4
143, 63, 9	143, 63, 10	143, 63, 11	143, 63, 12	143, 62, 7	143, 62, 8	143, 62, 9
143, 63, 16	143, 63, 15	143, 63, 14	143, 63, 13	143, 62, 18	143, 62, 17	143, 62, 16
143, 63, 21	143, 63, 22	143, 63, 23	143, 63, 24	143, 62, 19	143, 62, 20	143, 62, 21
143, 63, 28	143, 63, 27	143, 63, 26	143, 63, 25	143, 62, 30	143, 62, 29	143, 62, 28
143, 63, 33	143, 63, 34	143, 63, 35	143, 63, 36	143, 62, 31	143, 62, 32	143, 62, 33
142, 63, 4	142, 63, 3	142, 63, 2	142, 63, 1	142, 62, 6	142, 62, 5	142, 62, 4
142, 63, 9	142, 63, 10	142, 63, 11	142, 63, 12	142, 62, 7	142, 62, 8	142, 62, 9
142, 63, 16	142, 63, 15	142, 63, 14	142, 63, 13	142, 62, 18	142, 62, 17	142, 62, 16

- Surveyed Wetland Feature
- Facility Layout 6/24/2013**
- Proposed Turbine
- Proposed Access Road
- Proposed Collection
- Proposed Permanent Met Tower
- Proposed Substation
- Survey Corridor
- National Wetland Inventory
- USFWS Wetland Easement
- Road

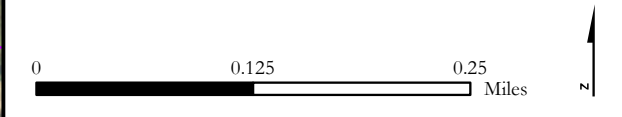



Figure 1
Wetland Survey Results
Courtenay Wind Energy Project
Stutsman County, North Dakota



7/1/2013 8:13:00 AM C:\Projects\Geronimo\Courtenay\GIS\Wetlands\Report\MB_070113.mxd april.jennrich

Source: NAIP 2012 Aerial, PLS, Tiger Road data, NWI Wetlands, USFWS Wetland Easements. Project boundary and substation (6/5/13); turbines, access roads, and collection (6/24/13) provided by Geronimo Energy, and wetland survey data collected by Tetra Tech in June 2013. Projection: UTM NAD 83, Zone 14 North.



143, 62, 28

144, 63, 28	144, 63, 27	144, 63, 26	144, 63, 25	144, 62, 30	144, 62, 29	144, 62, 28
144, 63, 33	144, 63, 34	144, 63, 35	144, 63, 36	144, 62, 31	144, 62, 32	144, 62, 33
143, 63, 4	143, 63, 3	143, 63, 2	143, 63, 1	143, 62, 6	143, 62, 5	143, 62, 4
143, 63, 9	143, 63, 10	143, 63, 11	143, 63, 12	143, 62, 7	143, 62, 8	143, 62, 9
143, 63, 16	143, 63, 15	143, 63, 14	143, 63, 13	143, 62, 18	143, 62, 17	143, 62, 16
143, 63, 21	143, 63, 22	143, 63, 23	143, 63, 24	143, 62, 19	143, 62, 20	143, 62, 21
143, 63, 28	143, 63, 27	143, 63, 26	143, 63, 25	143, 62, 30	143, 62, 29	143, 62, 28
143, 63, 33	143, 63, 34	143, 63, 35	143, 63, 36	143, 62, 31	143, 62, 32	143, 62, 33
142, 63, 4	142, 63, 3	142, 63, 2	142, 63, 1	142, 62, 6	142, 62, 5	142, 62, 4
142, 63, 9	142, 63, 10	142, 63, 11	142, 63, 12	142, 62, 7	142, 62, 8	142, 62, 9
142, 63, 16	142, 63, 15	142, 63, 14	142, 63, 13	142, 62, 18	142, 62, 17	142, 62, 16

- Surveyed Wetland Feature
- Facility Layout 6/24/2013**
- Proposed Turbine
- Proposed Access Road
- Proposed Collection
- Proposed Permanent Met Tower
- Proposed Substation
- Survey Corridor
- National Wetland Inventory
- USFWS Wetland Easement
- Road

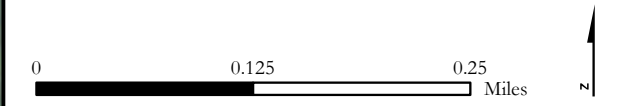
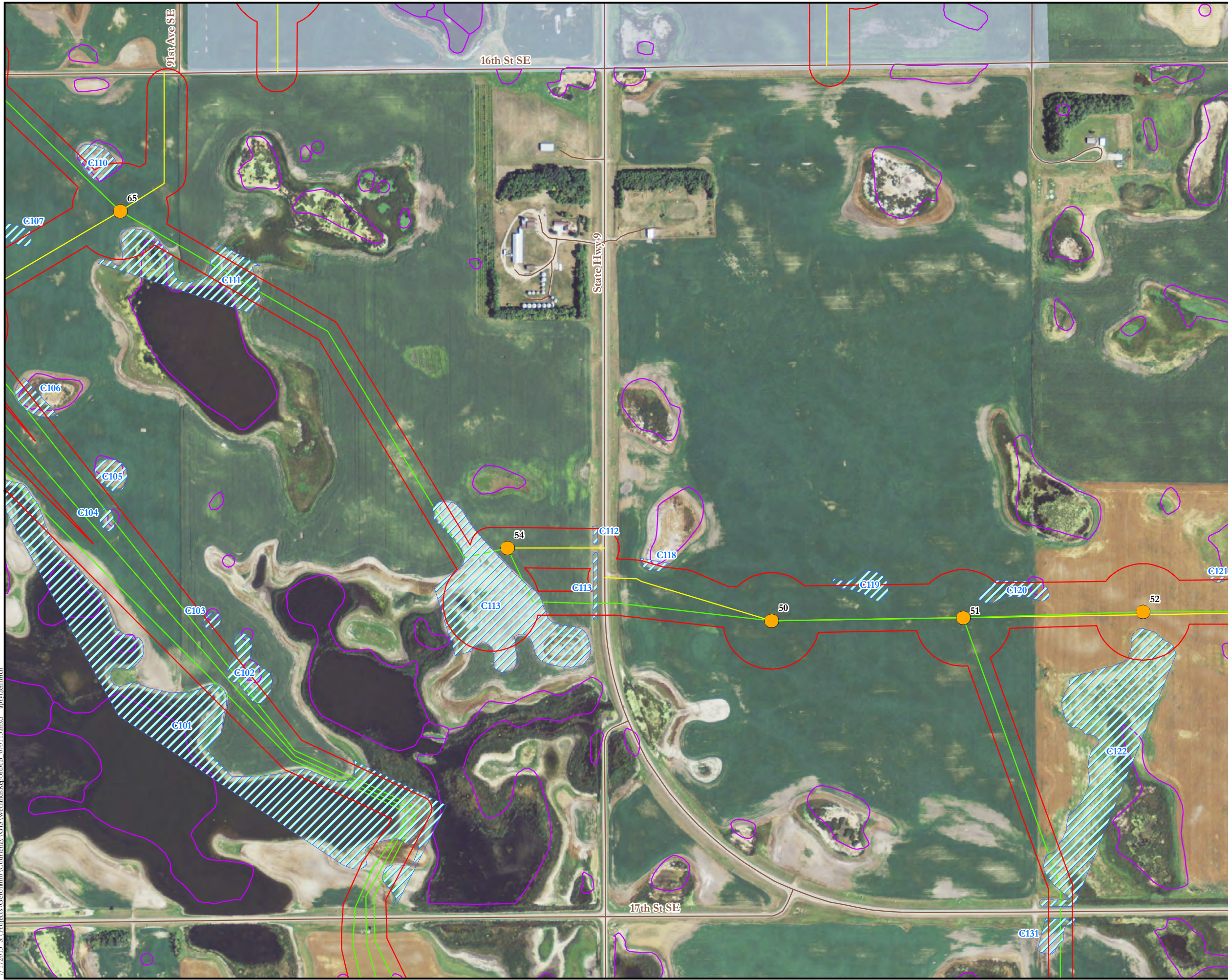


Figure 1
Wetland Survey Results
Courtenay Wind Energy Project
Stutsman County, North Dakota



7/1/2013 8:11:00 AM C:\Users\Geronimo\Courtenay\GIS\WetlandReport\MB_070113.mxd april.jennrich

Source: NAIP 2012 Aerial, PLS, Tiger Road data, NWI Wetlands, USFWS Wetland Easements. Project boundary and substation (6/5/13); turbines, access roads, and collection (6/24/13) provided by Geronimo Energy, and wetland survey data collected by Tetra Tech in June 2013. Projection: UTM NAD 83, Zone 14 North.



143, 62, 29

144, 63, 28	144, 63, 27	144, 63, 26	144, 63, 25	144, 62, 30	144, 62, 29	144, 62, 28
144, 63, 33	144, 63, 34	144, 63, 35	144, 63, 36	144, 62, 31	144, 62, 32	144, 62, 33
143, 63, 4	143, 63, 3	143, 63, 2	143, 63, 1	143, 62, 6	143, 62, 5	143, 62, 4
143, 63, 9	143, 63, 10	143, 63, 11	143, 63, 12	143, 62, 7	143, 62, 8	143, 62, 9
143, 63, 16	143, 63, 15	143, 63, 14	143, 63, 13	143, 62, 18	143, 62, 17	143, 62, 16
143, 63, 21	143, 63, 22	143, 63, 23	143, 63, 24	143, 62, 19	143, 62, 20	143, 62, 21
143, 63, 28	143, 63, 27	143, 63, 26	143, 63, 25	143, 62, 30	143, 62, 29	143, 62, 28
143, 63, 33	143, 63, 34	143, 63, 35	143, 63, 36	143, 62, 31	143, 62, 32	143, 62, 33
142, 63, 4	142, 63, 3	142, 63, 2	142, 63, 1	142, 62, 6	142, 62, 5	142, 62, 4
142, 63, 9	142, 63, 10	142, 63, 11	142, 63, 12	142, 62, 7	142, 62, 8	142, 62, 9
142, 63, 16	142, 63, 15	142, 63, 14	142, 63, 13	142, 62, 18	142, 62, 17	142, 62, 16

- Surveyed Wetland Feature
- Facility Layout 6/24/2013**
- Proposed Turbine
- Proposed Access Road
- Proposed Collection
- Proposed Permanent Met Tower
- Proposed Substation
- Survey Corridor
- National Wetland Inventory
- USFWS Wetland Easement
- Road

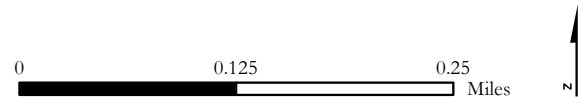
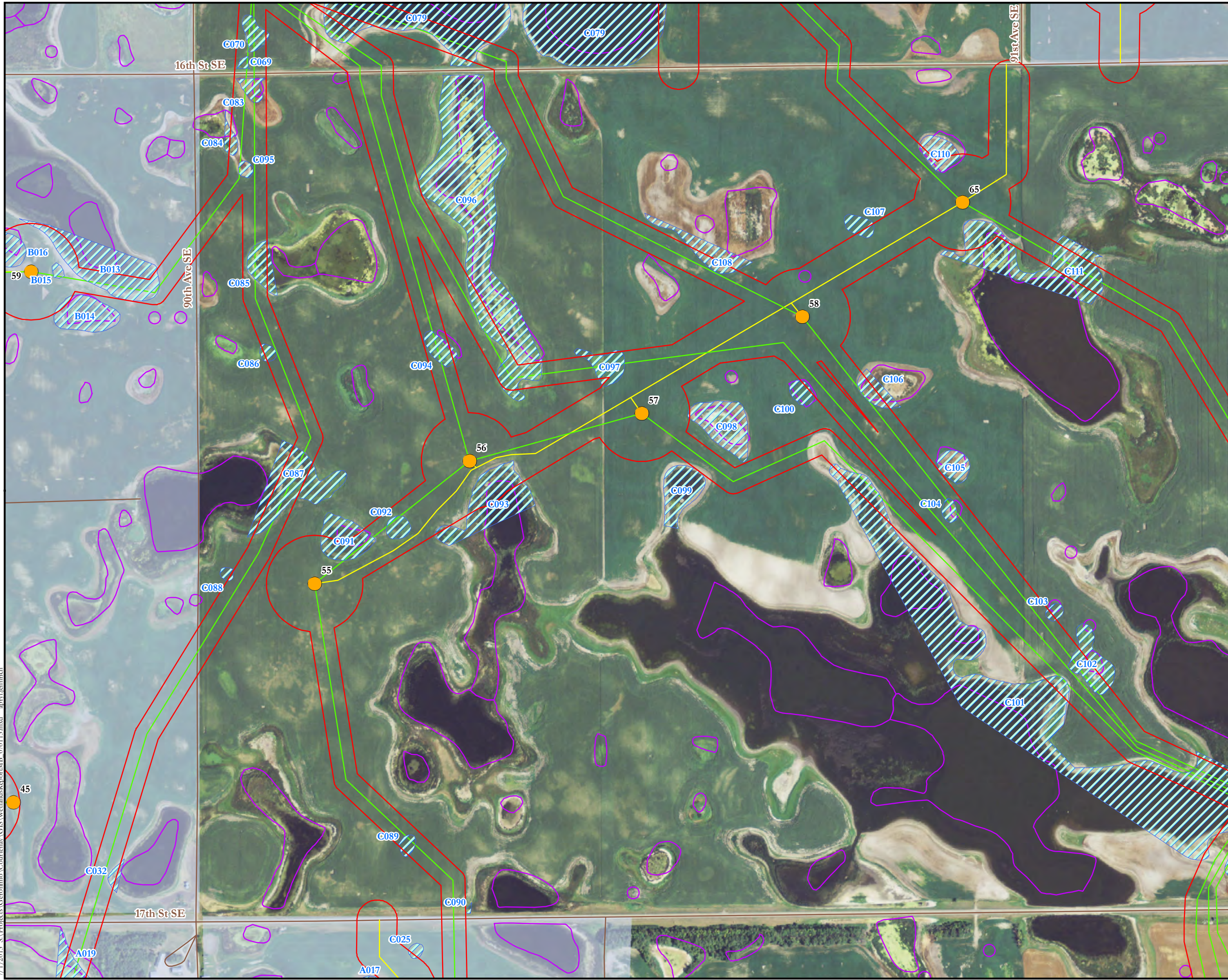


Figure 1
Wetland Survey Results
Courtenay Wind Energy Project
Stutsman County, North Dakota



7/1/2013 8:11:38 AM S:\Projects\Geronimo\Courtenay\GIS\Wetlands\Report\MB_070113.mxd april.jennrich

Source: NAIP 2012 Aerial, PLS, Tiger Road data, NWI Wetlands, USFWS Wetland Easements. Project boundary and substation (6/5/13); turbines, access roads, and collection (6/24/13) provided by Geronimo Energy, and wetland survey data collected by Tetra Tech in June 2013. Projection: UTM NAD 83, Zone 14 North.



143, 62, 30

144, 63, 28	144, 63, 27	144, 63, 26	144, 63, 25	144, 62, 30	144, 62, 29	144, 62, 28
144, 63, 33	144, 63, 34	144, 63, 35	144, 63, 36	144, 62, 31	144, 62, 32	144, 62, 33
143, 63, 4	143, 63, 3	143, 63, 2	143, 63, 1	143, 62, 6	143, 62, 5	143, 62, 4
143, 63, 9	143, 63, 10	143, 63, 11	143, 63, 12	143, 62, 7	143, 62, 8	143, 62, 9
143, 63, 16	143, 63, 15	143, 63, 14	143, 63, 13	143, 62, 18	143, 62, 17	143, 62, 16
143, 63, 21	143, 63, 22	143, 63, 23	143, 63, 24	143, 62, 19	143, 62, 20	143, 62, 21
143, 63, 28	143, 63, 27	143, 63, 26	143, 63, 25	143, 62, 30	143, 62, 29	143, 62, 28
143, 63, 33	143, 63, 34	143, 63, 35	143, 63, 36	143, 62, 31	143, 62, 32	143, 62, 33
142, 63, 4	142, 63, 3	142, 63, 2	142, 63, 1	142, 62, 6	142, 62, 5	142, 62, 4
142, 63, 9	142, 63, 10	142, 63, 11	142, 63, 12	142, 62, 7	142, 62, 8	142, 62, 9
142, 63, 16	142, 63, 15	142, 63, 14	142, 63, 13	142, 62, 18	142, 62, 17	142, 62, 16

- Surveyed Wetland Feature
- Facility Layout 6/24/2013**
- Proposed Turbine
- Proposed Access Road
- Proposed Collection
- Proposed Permanent Met Tower
- Proposed Substation
- Survey Corridor
- National Wetland Inventory
- USFWS Wetland Easement
- Road


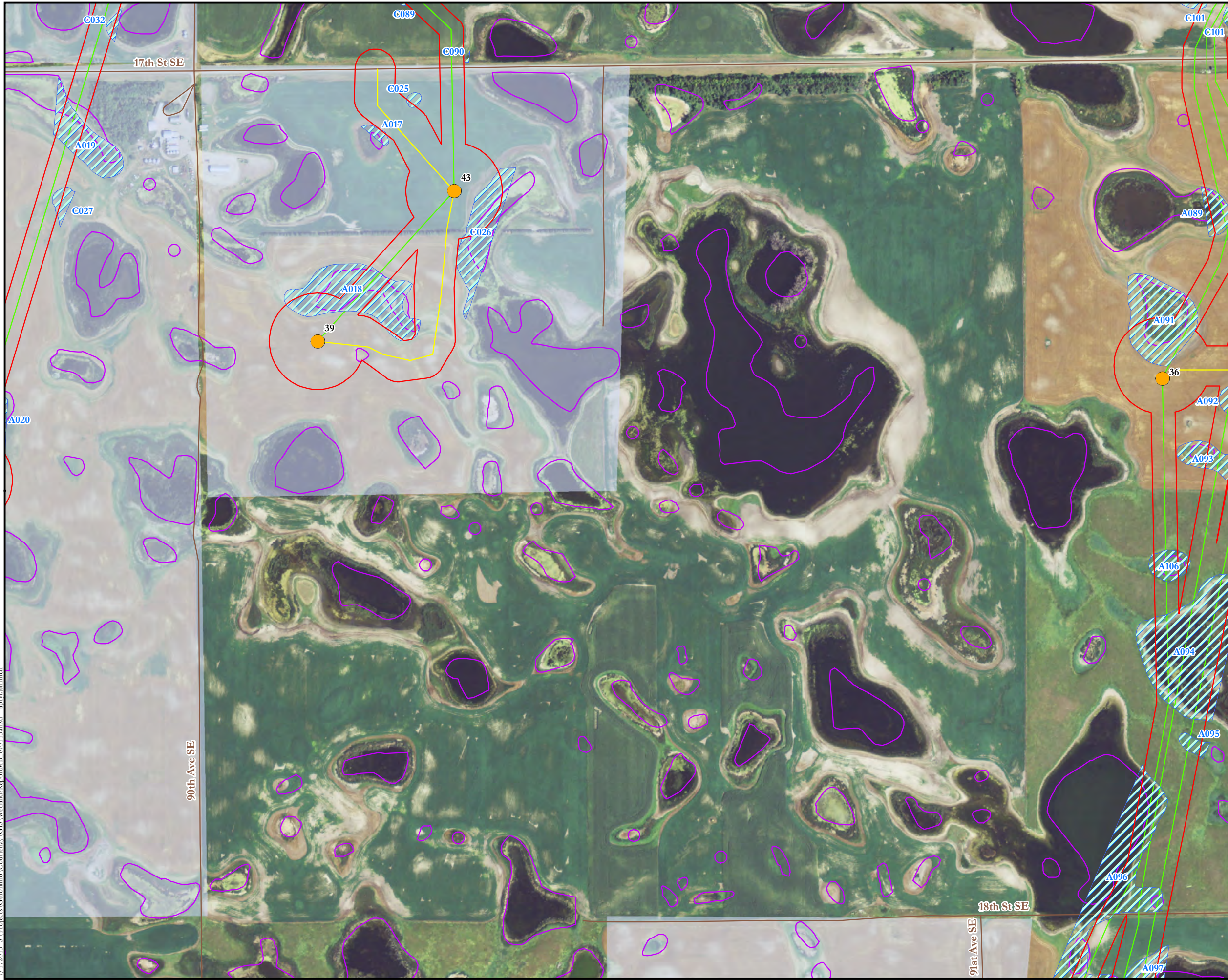


Figure 1
Wetland Survey Results
Courtenay Wind Energy Project
Stutsman County, North Dakota



7/1/2013 8:11:33 AM C:\Projects\Geronimo\Courtenay\GIS\Wetlands\Report\MB_070113.mxd april.jennrich

Source: NAIP 2012 Aerial, PLS, Tiger Road data, NWI Wetlands, USFWS Wetland Easements. Project boundary and substation (6/5/13); turbines, access roads, and collection (6/24/13) provided by Geronimo Energy, and wetland survey data collected by Tetra Tech in June 2013. Projection: UTM NAD 83, Zone 14 North.



143, 62, 31

144, 63, 28	144, 63, 27	144, 63, 26	144, 63, 25	144, 62, 30	144, 62, 29	144, 62, 28
144, 63, 33	144, 63, 34	144, 63, 35	144, 63, 36	144, 62, 31	144, 62, 32	144, 62, 33
143, 63, 4	143, 63, 3	143, 63, 2	143, 63, 1	143, 62, 6	143, 62, 5	143, 62, 4
143, 63, 9	143, 63, 10	143, 63, 11	143, 63, 12	143, 62, 7	143, 62, 8	143, 62, 9
143, 63, 16	143, 63, 15	143, 63, 14	143, 63, 13	143, 62, 18	143, 62, 17	143, 62, 16
143, 63, 21	143, 63, 22	143, 63, 23	143, 63, 24	143, 62, 19	143, 62, 20	143, 62, 21
143, 63, 28	143, 63, 27	143, 63, 26	143, 63, 25	143, 62, 30	143, 62, 29	143, 62, 28
143, 63, 33	143, 63, 34	143, 63, 35	143, 63, 36	143, 62, 31	143, 62, 32	143, 62, 33
142, 63, 4	142, 63, 3	142, 63, 2	142, 63, 1	142, 62, 6	142, 62, 5	142, 62, 4
142, 63, 9	142, 63, 10	142, 63, 11	142, 63, 12	142, 62, 7	142, 62, 8	142, 62, 9
142, 63, 16	142, 63, 15	142, 63, 14	142, 63, 13	142, 62, 18	142, 62, 17	142, 62, 16

- Surveyed Wetland Feature
- Facility Layout 6/24/2013**
- Proposed Turbine
- Proposed Access Road
- Proposed Collection
- Proposed Permanent Met Tower
- Proposed Substation
- Survey Corridor
- National Wetland Inventory
- USFWS Wetland Easement
- Road


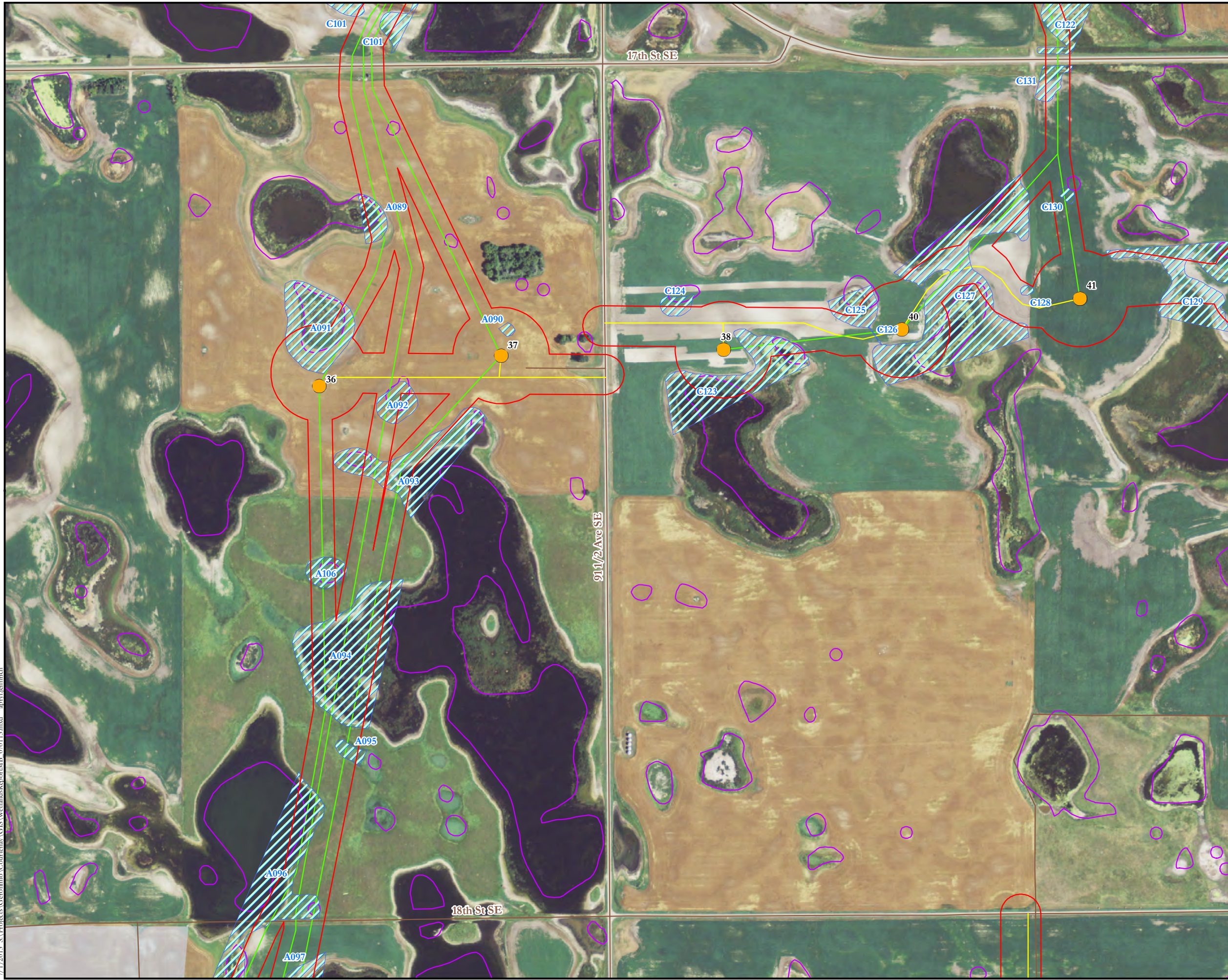


Figure 1
Wetland Survey Results
Courtenay Wind Energy Project
Stutsman County, North Dakota



7/1/2013 8:13:00 AM G:\Projects\Geronimo\Courtenay\GIS\Wetlands\Report\MB_070113.mxd april.jennrich

Source: NAIP 2012 Aerial, PLS, Tiger Road data, NWI Wetlands, USFWS Wetland Easements. Project boundary and substation (6/5/13); turbines, access roads, and collection (6/24/13) provided by Geronimo Energy, and wetland survey data collected by Tetra Tech in June 2013. Projection: UTM NAD 83, Zone 14 North.



143, 62, 32

144, 63, 28	144, 63, 27	144, 63, 26	144, 63, 25	144, 62, 30	144, 62, 29	144, 62, 28
144, 63, 33	144, 63, 34	144, 63, 35	144, 63, 36	144, 62, 31	144, 62, 32	144, 62, 33
143, 63, 4	143, 63, 3	143, 63, 2	143, 63, 1	143, 62, 6	143, 62, 5	143, 62, 4
143, 63, 9	143, 63, 10	143, 63, 11	143, 63, 12	143, 62, 7	143, 62, 8	143, 62, 9
143, 63, 16	143, 63, 15	143, 63, 14	143, 63, 13	143, 62, 18	143, 62, 17	143, 62, 16
143, 63, 21	143, 63, 22	143, 63, 23	143, 63, 24	143, 62, 19	143, 62, 20	143, 62, 21
143, 63, 28	143, 63, 27	143, 63, 26	143, 63, 25	143, 62, 30	143, 62, 29	143, 62, 28
143, 63, 33	143, 63, 34	143, 63, 35	143, 63, 36	143, 62, 31	143, 62, 32	143, 62, 33
142, 63, 4	142, 63, 3	142, 63, 2	142, 63, 1	142, 62, 6	142, 62, 5	142, 62, 4
142, 63, 9	142, 63, 10	142, 63, 11	142, 63, 12	142, 62, 7	142, 62, 8	142, 62, 9
142, 63, 16	142, 63, 15	142, 63, 14	142, 63, 13	142, 62, 18	142, 62, 17	142, 62, 16

- Surveyed Wetland Feature
- Facility Layout 6/24/2013**
- Proposed Turbine
- Proposed Access Road
- Proposed Collection
- Proposed Permanent Met Tower
- Proposed Substation
- Survey Corridor
- National Wetland Inventory
- USFWS Wetland Easement
- Road

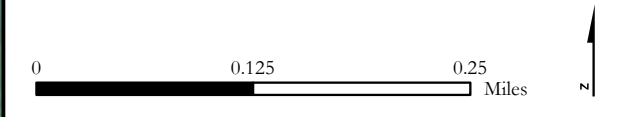


Figure 1
Wetland Survey Results
Courtenay Wind Energy Project
Stutsman County, North Dakota



7/1/2013 8:11:00 AM G:\Projects\Geronimo\Courtenay\GIS\Wetlands\Report\MB_070113.mxd aprcl_jennrich

Source: NAIP 2012 Aerial, PLS, Tiger Road data, NWI Wetlands, USFWS Wetland Easements. Project boundary and substation (6/5/13); turbines, access roads, and collection (6/24/13) provided by Geronimo Energy, and wetland survey data collected by Tetra Tech in June 2013. Projection: UTM NAD 83, Zone 14 North.



143, 62, 33

144, 63, 28	144, 63, 27	144, 63, 26	144, 63, 25	144, 62, 30	144, 62, 29	144, 62, 28
144, 63, 33	144, 63, 34	144, 63, 35	144, 63, 36	144, 62, 31	144, 62, 32	144, 62, 33
143, 63, 4	143, 63, 3	143, 63, 2	143, 63, 1	143, 62, 6	143, 62, 5	143, 62, 4
143, 63, 9	143, 63, 10	143, 63, 11	143, 63, 12	143, 62, 7	143, 62, 8	143, 62, 9
143, 63, 16	143, 63, 15	143, 63, 14	143, 63, 13	143, 62, 18	143, 62, 17	143, 62, 16
143, 63, 21	143, 63, 22	143, 63, 23	143, 63, 24	143, 62, 19	143, 62, 20	143, 62, 21
143, 63, 28	143, 63, 27	143, 63, 26	143, 63, 25	143, 62, 30	143, 62, 29	143, 62, 28
143, 63, 33	143, 63, 34	143, 63, 35	143, 63, 36	143, 62, 31	143, 62, 32	143, 62, 33
142, 63, 4	142, 63, 3	142, 63, 2	142, 63, 1	142, 62, 6	142, 62, 5	142, 62, 4
142, 63, 9	142, 63, 10	142, 63, 11	142, 63, 12	142, 62, 7	142, 62, 8	142, 62, 9
142, 63, 16	142, 63, 15	142, 63, 14	142, 63, 13	142, 62, 18	142, 62, 17	142, 62, 16

- Surveyed Wetland Feature
- Facility Layout 6/24/2013**
- Proposed Turbine
- Proposed Access Road
- Proposed Collection
- Proposed Permanent Met Tower
- Proposed Substation
- Survey Corridor
- National Wetland Inventory
- USFWS Wetland Easement
- Road

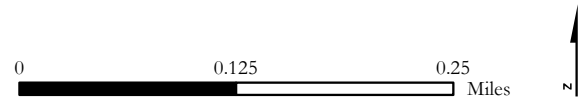



Figure 1
Wetland Survey Results
Courtenay Wind Energy Project
Stutsman County, North Dakota



7/1/2013 8:11:38 AM G:\Projects\Geronimo\Courtenay\GIS\Wetlands\Report\MB_070113.mxd april.jennrich

Source: NAIP 2012 Aerial, PLS, Tiger Road data, NWI Wetlands, USFWS Wetland Easements. Project boundary and substation (6/5/13); turbines, access roads, and collection (6/24/13) provided by Geronimo Energy, and wetland survey data collected by Tetra Tech in June 2013. Projection: UTM NAD 83, Zone 14 North.



143, 62, 6

144, 63, 28	144, 63, 27	144, 63, 26	144, 63, 25	144, 62, 30	144, 62, 29	144, 62, 28
144, 63, 33	144, 63, 34	144, 63, 35	144, 63, 36	144, 62, 31	144, 62, 32	144, 62, 33
143, 63, 4	143, 63, 3	143, 63, 2	143, 63, 1	143, 62, 6	143, 62, 5	143, 62, 4
143, 63, 9	143, 63, 10	143, 63, 11	143, 63, 12	143, 62, 7	143, 62, 8	143, 62, 9
143, 63, 16	143, 63, 15	143, 63, 14	143, 63, 13	143, 62, 18	143, 62, 17	143, 62, 16
143, 63, 21	143, 63, 22	143, 63, 23	143, 63, 24	143, 62, 19	143, 62, 20	143, 62, 21
143, 63, 28	143, 63, 27	143, 63, 26	143, 63, 25	143, 62, 30	143, 62, 29	143, 62, 28
143, 63, 33	143, 63, 34	143, 63, 35	143, 63, 36	143, 62, 31	143, 62, 32	143, 62, 33
142, 63, 4	142, 63, 3	142, 63, 2	142, 63, 1	142, 62, 6	142, 62, 5	142, 62, 4
142, 63, 9	142, 63, 10	142, 63, 11	142, 63, 12	142, 62, 7	142, 62, 8	142, 62, 9
142, 63, 16	142, 63, 15	142, 63, 14	142, 63, 13	142, 62, 18	142, 62, 17	142, 62, 16

- Surveyed Wetland Feature
- Facility Layout 6/24/2013**
- Proposed Turbine
- Proposed Access Road
- Proposed Collection
- Proposed Permanent Met Tower
- Proposed Substation
- Survey Corridor
- National Wetland Inventory
- USFWS Wetland Easement
- Road




Figure 1
Wetland Survey Results
Courtenay Wind Energy Project
Stutsman County, North Dakota



7/1/2013 8:11:33 AM C:\Projects\Geronimo\Courtenay\GIS\Wetlands\Report\MB_070113.mxd april.jennrich

Source: NAIP 2012 Aerial, PLS, Tiger Road data, NWI Wetlands, USFWS Wetland Easements. Project boundary and substation (6/5/13); turbines, access roads, and collection (6/24/13) provided by Geronimo Energy, and wetland survey data collected by Tetra Tech in June 2013. Projection: UTM NAD 83, Zone 14 North.



143, 62, 7

144, 63, 28	144, 63, 27	144, 63, 26	144, 63, 25	144, 62, 30	144, 62, 29	144, 62, 28
144, 63, 33	144, 63, 34	144, 63, 35	144, 63, 36	144, 62, 31	144, 62, 32	144, 62, 33
143, 63, 4	143, 63, 3	143, 63, 2	143, 63, 1	143, 62, 6	143, 62, 5	143, 62, 4
143, 63, 9	143, 63, 10	143, 63, 11	143, 63, 12	143, 62, 7	143, 62, 8	143, 62, 9
143, 63, 16	143, 63, 15	143, 63, 14	143, 63, 13	143, 62, 18	143, 62, 17	143, 62, 16
143, 63, 21	143, 63, 22	143, 63, 23	143, 63, 24	143, 62, 19	143, 62, 20	143, 62, 21
143, 63, 28	143, 63, 27	143, 63, 26	143, 63, 25	143, 62, 30	143, 62, 29	143, 62, 28
143, 63, 33	143, 63, 34	143, 63, 35	143, 63, 36	143, 62, 31	143, 62, 32	143, 62, 33
142, 63, 4	142, 63, 3	142, 63, 2	142, 63, 1	142, 62, 6	142, 62, 5	142, 62, 4
142, 63, 9	142, 63, 10	142, 63, 11	142, 63, 12	142, 62, 7	142, 62, 8	142, 62, 9
142, 63, 16	142, 63, 15	142, 63, 14	142, 63, 13	142, 62, 18	142, 62, 17	142, 62, 16

- Surveyed Wetland Feature
- Facility Layout 6/24/2013**
- Proposed Turbine
- Proposed Access Road
- Proposed Collection
- Proposed Permanent Met Tower
- Proposed Substation
- Survey Corridor
- National Wetland Inventory
- USFWS Wetland Easement
- Road

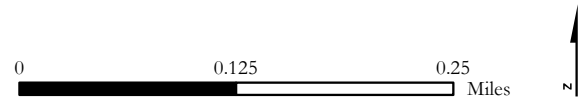
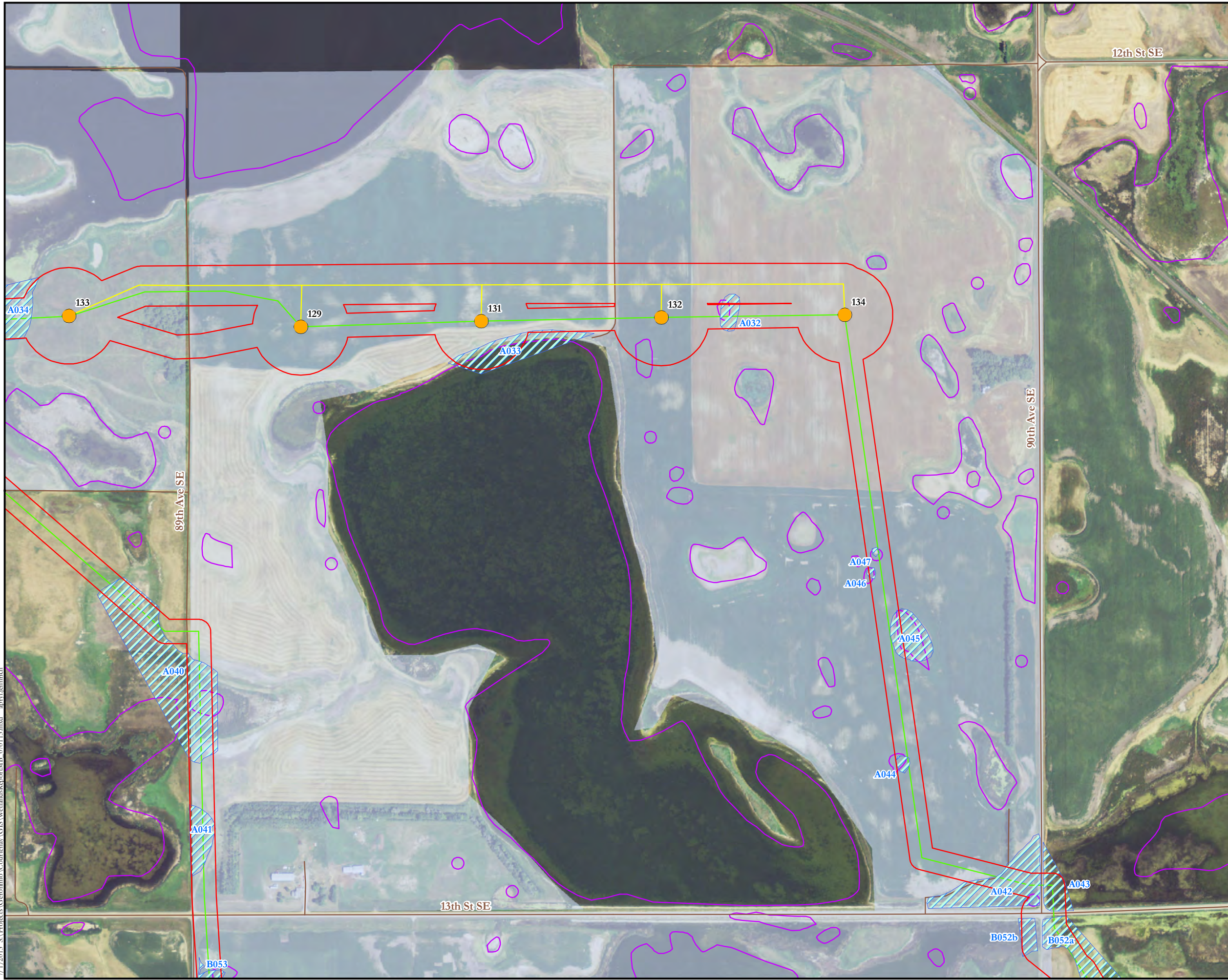


Figure 1
Wetland Survey Results
Courtenay Wind Energy Project
Stutsman County, North Dakota



7/1/2013 8:11:13 AM S:\Projects\Geronimo\Courtenay\GIS\Wetlands\Report\MB_070113.mxd april.jennrich

Source: NAIP 2012 Aerial, PLS, Tiger Road data, NWI Wetlands, USFWS Wetland Easements. Project boundary and substation (6/5/13); turbines, access roads, and collection (6/24/13) provided by Geronimo Energy, and wetland survey data collected by Tetra Tech in June 2013. Projection: UTM NAD 83, Zone 14 North.



143, 63, 1

144, 63, 28	144, 63, 27	144, 63, 26	144, 63, 25	144, 62, 30	144, 62, 29	144, 62, 28
144, 63, 33	144, 63, 34	144, 63, 35	144, 63, 36	144, 62, 31	144, 62, 32	144, 62, 33
143, 63, 4	143, 63, 3	143, 63, 2	143, 63, 1	143, 62, 6	143, 62, 5	143, 62, 4
143, 63, 9	143, 63, 10	143, 63, 11	143, 63, 12	143, 62, 7	143, 62, 8	143, 62, 9
143, 63, 16	143, 63, 15	143, 63, 14	143, 63, 13	143, 62, 18	143, 62, 17	143, 62, 16
143, 63, 21	143, 63, 22	143, 63, 23	143, 63, 24	143, 62, 19	143, 62, 20	143, 62, 21
143, 63, 28	143, 63, 27	143, 63, 26	143, 63, 25	143, 62, 30	143, 62, 29	143, 62, 28
143, 63, 33	143, 63, 34	143, 63, 35	143, 63, 36	143, 62, 31	143, 62, 32	143, 62, 33
142, 63, 4	142, 63, 3	142, 63, 2	142, 63, 1	142, 62, 6	142, 62, 5	142, 62, 4
142, 63, 9	142, 63, 10	142, 63, 11	142, 63, 12	142, 62, 7	142, 62, 8	142, 62, 9
142, 63, 16	142, 63, 15	142, 63, 14	142, 63, 13	142, 62, 18	142, 62, 17	142, 62, 16

- Surveyed Wetland Feature
- Facility Layout 6/24/2013**
- Proposed Turbine
- Proposed Access Road
- Proposed Collection
- Proposed Permanent Met Tower
- Proposed Substation
- Survey Corridor
- National Wetland Inventory
- USFWS Wetland Easement
- Road

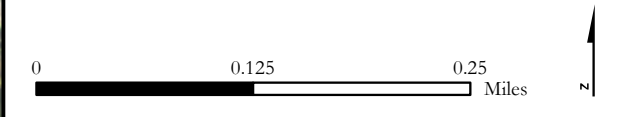
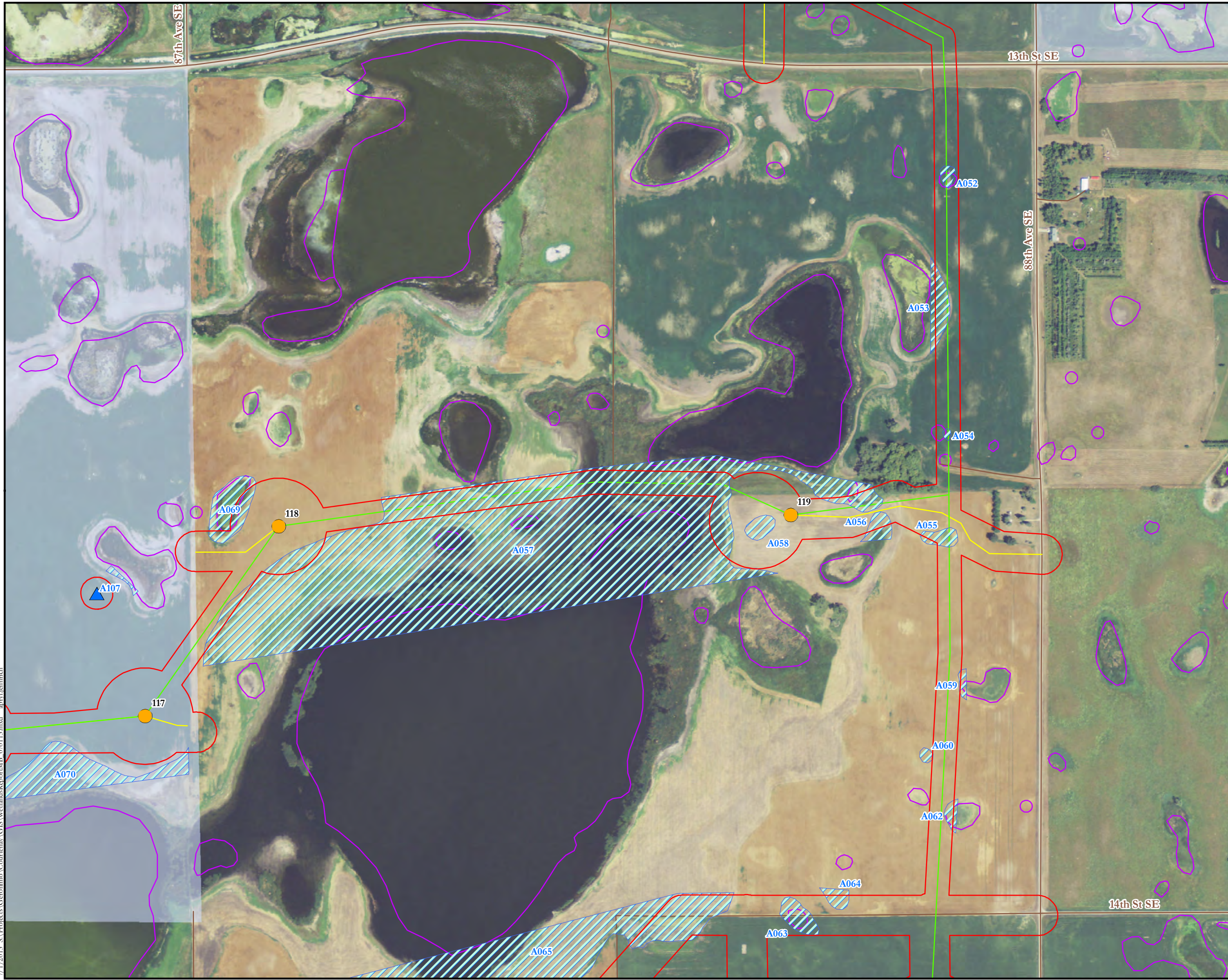


Figure 1
Wetland Survey Results
Courtenay Wind Energy Project
Stutsman County, North Dakota



7/1/2013 8:11:38 AM G:\Projects\Geronimo\Courtenay\GIS\Wetlands\Report\MB_070113.mxd april.jennrich

Source: NAIP 2012 Aerial, PLS, Tiger Road data, NWI Wetlands, USFWS Wetland Easements. Project boundary and substation (6/5/13); turbines, access roads, and collection (6/24/13) provided by Geronimo Energy, and wetland survey data collected by Tetra Tech in June 2013. Projection: UTM NAD 83, Zone 14 North.



143, 63, 10

144, 63, 28	144, 63, 27	144, 63, 26	144, 63, 25	144, 62, 30	144, 62, 29	144, 62, 28
144, 63, 33	144, 63, 34	144, 63, 35	144, 63, 36	144, 62, 31	144, 62, 32	144, 62, 33
143, 63, 4	143, 63, 3	143, 63, 2	143, 63, 1	143, 62, 6	143, 62, 5	143, 62, 4
143, 63, 9	143, 63, 10	143, 63, 11	143, 63, 12	143, 62, 7	143, 62, 8	143, 62, 9
143, 63, 16	143, 63, 15	143, 63, 14	143, 63, 13	143, 62, 18	143, 62, 17	143, 62, 16
143, 63, 21	143, 63, 22	143, 63, 23	143, 63, 24	143, 62, 19	143, 62, 20	143, 62, 21
143, 63, 28	143, 63, 27	143, 63, 26	143, 63, 25	143, 62, 30	143, 62, 29	143, 62, 28
143, 63, 33	143, 63, 34	143, 63, 35	143, 63, 36	143, 62, 31	143, 62, 32	143, 62, 33
142, 63, 4	142, 63, 3	142, 63, 2	142, 63, 1	142, 62, 6	142, 62, 5	142, 62, 4
142, 63, 9	142, 63, 10	142, 63, 11	142, 63, 12	142, 62, 7	142, 62, 8	142, 62, 9
142, 63, 16	142, 63, 15	142, 63, 14	142, 63, 13	142, 62, 18	142, 62, 17	142, 62, 16

- Surveyed Wetland Feature
- Facility Layout 6/24/2013**
- Proposed Turbine
- Proposed Access Road
- Proposed Collection
- Proposed Permanent Met Tower
- Proposed Substation
- Survey Corridor
- National Wetland Inventory
- USFWS Wetland Easement
- Road


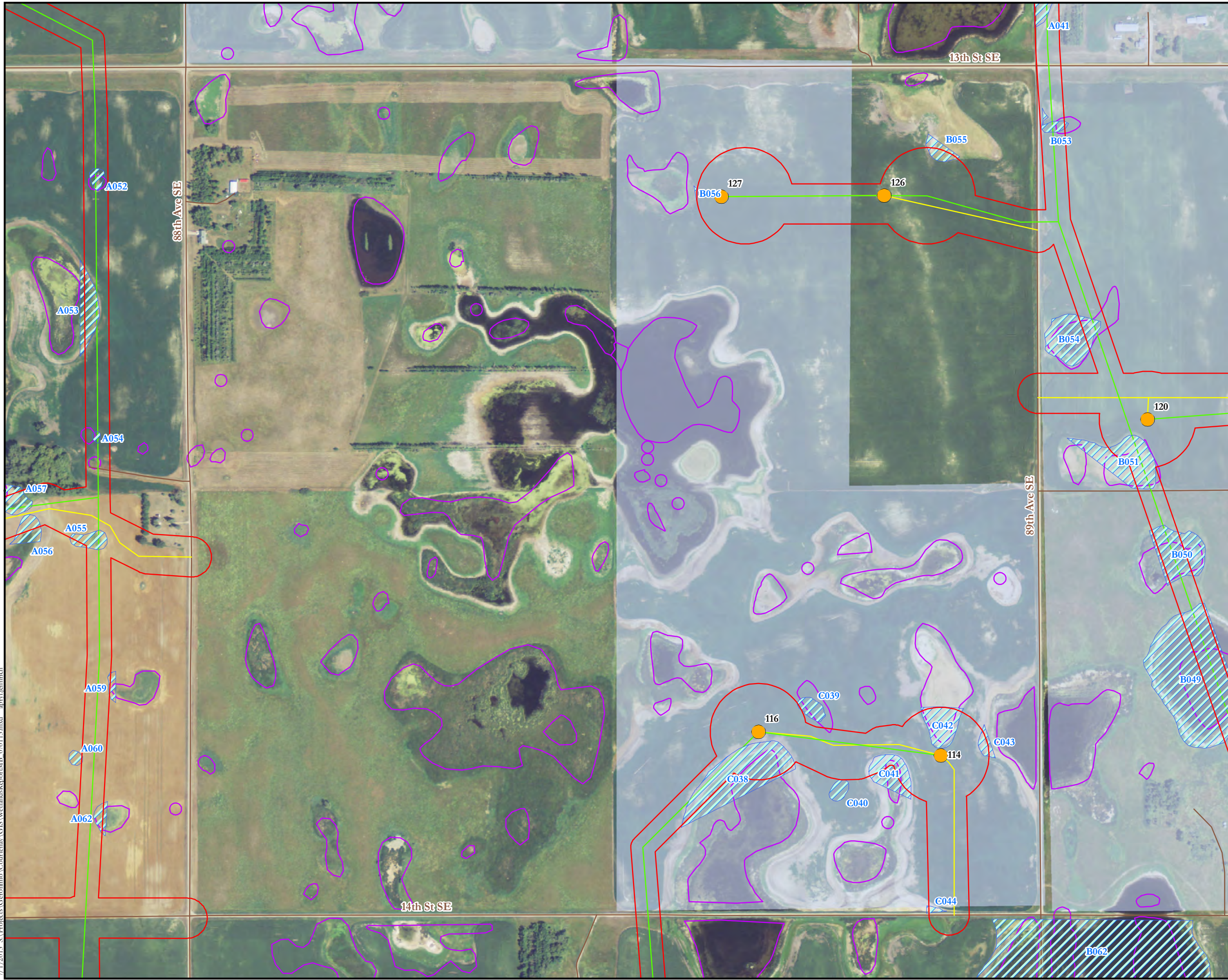


Figure 1
Wetland Survey Results
Courtenay Wind Energy Project
Stutsman County, North Dakota



7/1/2013 8:15:00 AM G:\Projects\Geronimo\Courtenay\GIS\WetlandReport\MB_070113.mxd ansl.jennrich

Source: NAIP 2012 Aerial, PLS, Tiger Road data, NWI Wetlands, USFWS Wetland Easements. Project boundary and substation (6/5/13); turbines, access roads, and collection (6/24/13) provided by Geronimo Energy, and wetland survey data collected by Tetra Tech in June 2013. Projection: UTM NAD 83, Zone 14 North.



143, 63, 11

144, 63, 28	144, 63, 27	144, 63, 26	144, 63, 25	144, 62, 30	144, 62, 29	144, 62, 28
144, 63, 33	144, 63, 34	144, 63, 35	144, 63, 36	144, 62, 31	144, 62, 32	144, 62, 33
143, 63, 4	143, 63, 3	143, 63, 2	143, 63, 1	143, 62, 6	143, 62, 5	143, 62, 4
143, 63, 9	143, 63, 10	143, 63, 11	143, 63, 12	143, 62, 7	143, 62, 8	143, 62, 9
143, 63, 16	143, 63, 15	143, 63, 14	143, 63, 13	143, 62, 18	143, 62, 17	143, 62, 16
143, 63, 21	143, 63, 22	143, 63, 23	143, 63, 24	143, 62, 19	143, 62, 20	143, 62, 21
143, 63, 28	143, 63, 27	143, 63, 26	143, 63, 25	143, 62, 30	143, 62, 29	143, 62, 28
143, 63, 33	143, 63, 34	143, 63, 35	143, 63, 36	143, 62, 31	143, 62, 32	143, 62, 33
142, 63, 4	142, 63, 3	142, 63, 2	142, 63, 1	142, 62, 6	142, 62, 5	142, 62, 4
142, 63, 9	142, 63, 10	142, 63, 11	142, 63, 12	142, 62, 7	142, 62, 8	142, 62, 9
142, 63, 16	142, 63, 15	142, 63, 14	142, 63, 13	142, 62, 18	142, 62, 17	142, 62, 16

- Surveyed Wetland Feature
- Facility Layout 6/24/2013**
- Proposed Turbine
- Proposed Access Road
- Proposed Collection
- Proposed Permanent Met Tower
- Proposed Substation
- Survey Corridor
- National Wetland Inventory
- USFWS Wetland Easement
- Road

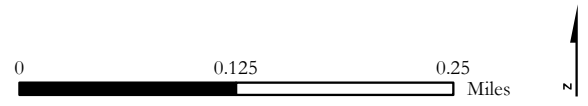
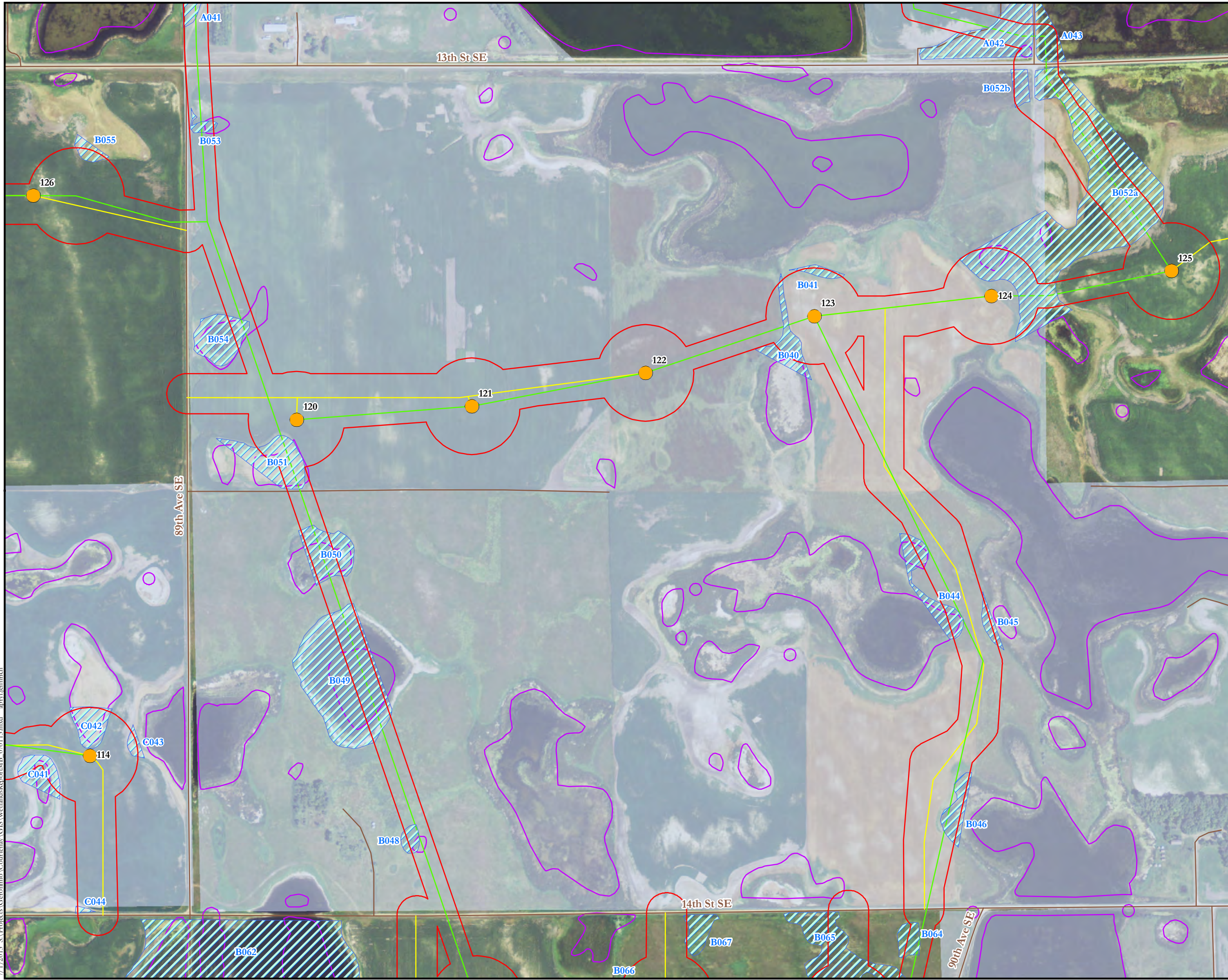


Figure 1
Wetland Survey Results
Courtenay Wind Energy Project
Stutsman County, North Dakota



7/1/2013 8:11 AM C:\Users\Geronimo\Courtenay\GIS\Wetlands\Report\MB_070113.mxd april.jennrich

Source: NAIP 2012 Aerial, PLS, Tiger Road data, NWI Wetlands, USFWS Wetland Easements. Project boundary and substation (6/5/13); turbines, access roads, and collection (6/24/13) provided by Geronimo Energy, and wetland survey data collected by Tetra Tech in June 2013. Projection: UTM NAD 83, Zone 14 North.



143, 63, 12

144, 63, 28	144, 63, 27	144, 63, 26	144, 63, 25	144, 62, 30	144, 62, 29	144, 62, 28
144, 63, 33	144, 63, 34	144, 63, 35	144, 63, 36	144, 62, 31	144, 62, 32	144, 62, 33
143, 63, 4	143, 63, 3	143, 63, 2	143, 63, 1	143, 62, 6	143, 62, 5	143, 62, 4
143, 63, 9	143, 63, 10	143, 63, 11	143, 63, 12	143, 62, 7	143, 62, 8	143, 62, 9
143, 63, 16	143, 63, 15	143, 63, 14	143, 63, 13	143, 62, 18	143, 62, 17	143, 62, 16
143, 63, 21	143, 63, 22	143, 63, 23	143, 63, 24	143, 62, 19	143, 62, 20	143, 62, 21
143, 63, 28	143, 63, 27	143, 63, 26	143, 63, 25	143, 62, 30	143, 62, 29	143, 62, 28
143, 63, 33	143, 63, 34	143, 63, 35	143, 63, 36	143, 62, 31	143, 62, 32	143, 62, 33
142, 63, 4	142, 63, 3	142, 63, 2	142, 63, 1	142, 62, 6	142, 62, 5	142, 62, 4
142, 63, 9	142, 63, 10	142, 63, 11	142, 63, 12	142, 62, 7	142, 62, 8	142, 62, 9
142, 63, 16	142, 63, 15	142, 63, 14	142, 63, 13	142, 62, 18	142, 62, 17	142, 62, 16

- Surveyed Wetland Feature
- Facility Layout 6/24/2013**
- Proposed Turbine
- Proposed Access Road
- Proposed Collection
- Proposed Permanent Met Tower
- Proposed Substation
- Survey Corridor
- National Wetland Inventory
- USFWS Wetland Easement
- Road

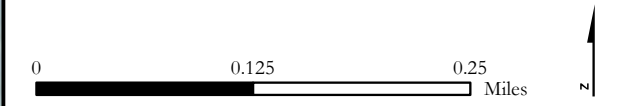
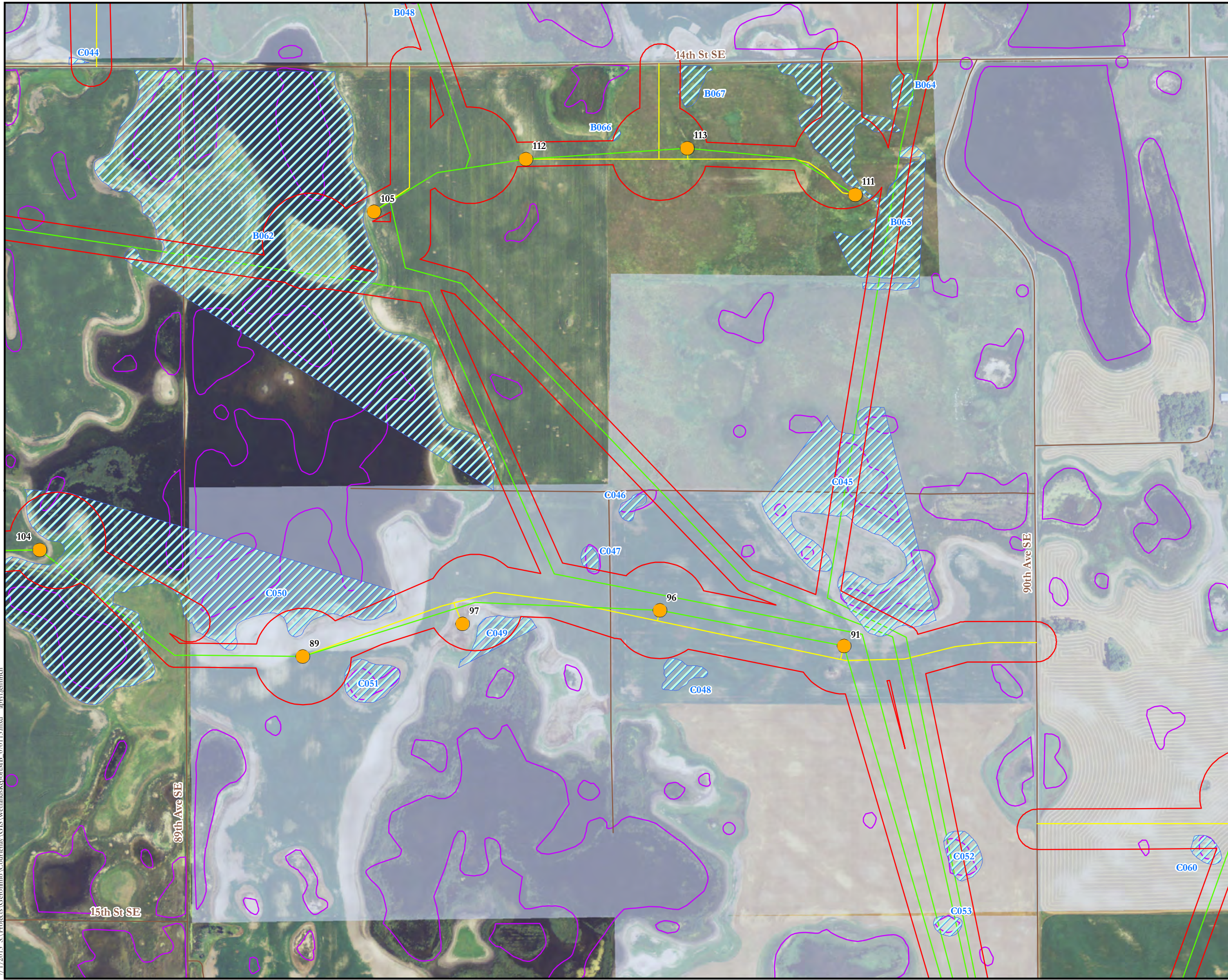


Figure 1
Wetland Survey Results
Courtenay Wind Energy Project
Stutsman County, North Dakota



7/1/2013 8:11:00 AM S:\Projects\Geronimo\Courtenay\GIS\Wetlands\Report\MB_070113.mxd april.jennrich

Source: NAIP 2012 Aerial, PLS, Tiger Road data, NWI Wetlands, USFWS Wetland Easements. Project boundary and substation (6/5/13); turbines, access roads, and collection (6/24/13) provided by Geronimo Energy, and wetland survey data collected by Tetra Tech in June 2013. Projection: UTM NAD 83, Zone 14 North.



143, 63, 13

144, 63, 28	144, 63, 27	144, 63, 26	144, 63, 25	144, 63, 24	144, 62, 29	144, 62, 28
144, 63, 33	144, 63, 34	144, 63, 35	144, 63, 36	144, 62, 31	144, 62, 32	144, 62, 33
143, 63, 4	143, 63, 3	143, 63, 2	143, 63, 1	143, 62, 6	143, 62, 5	143, 62, 4
143, 63, 9	143, 63, 10	143, 63, 11	143, 63, 12	143, 62, 7	143, 62, 8	143, 62, 9
143, 63, 16	143, 63, 15	143, 63, 14	143, 63, 13	143, 62, 18	143, 62, 17	143, 62, 16
143, 63, 21	143, 63, 22	143, 63, 23	143, 63, 24	143, 62, 19	143, 62, 20	143, 62, 21
143, 63, 28	143, 63, 27	143, 63, 26	143, 63, 25	143, 62, 30	143, 62, 29	143, 62, 28
143, 63, 33	143, 63, 34	143, 63, 35	143, 63, 36	143, 62, 31	143, 62, 32	143, 62, 33
142, 63, 4	142, 63, 3	142, 63, 2	142, 63, 1	142, 62, 6	142, 62, 5	142, 62, 4
142, 63, 9	142, 63, 10	142, 63, 11	142, 63, 12	142, 62, 7	142, 62, 8	142, 62, 9
142, 63, 16	142, 63, 15	142, 63, 14	142, 63, 13	142, 62, 18	142, 62, 17	142, 62, 16

- Surveyed Wetland Feature
- Facility Layout 6/24/2013**
- Proposed Turbine
- Proposed Access Road
- Proposed Collection
- Proposed Permanent Met Tower
- Proposed Substation
- Survey Corridor
- National Wetland Inventory
- USFWS Wetland Easement
- Road

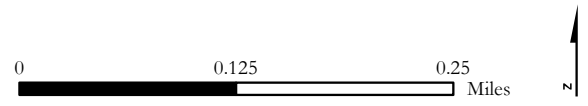
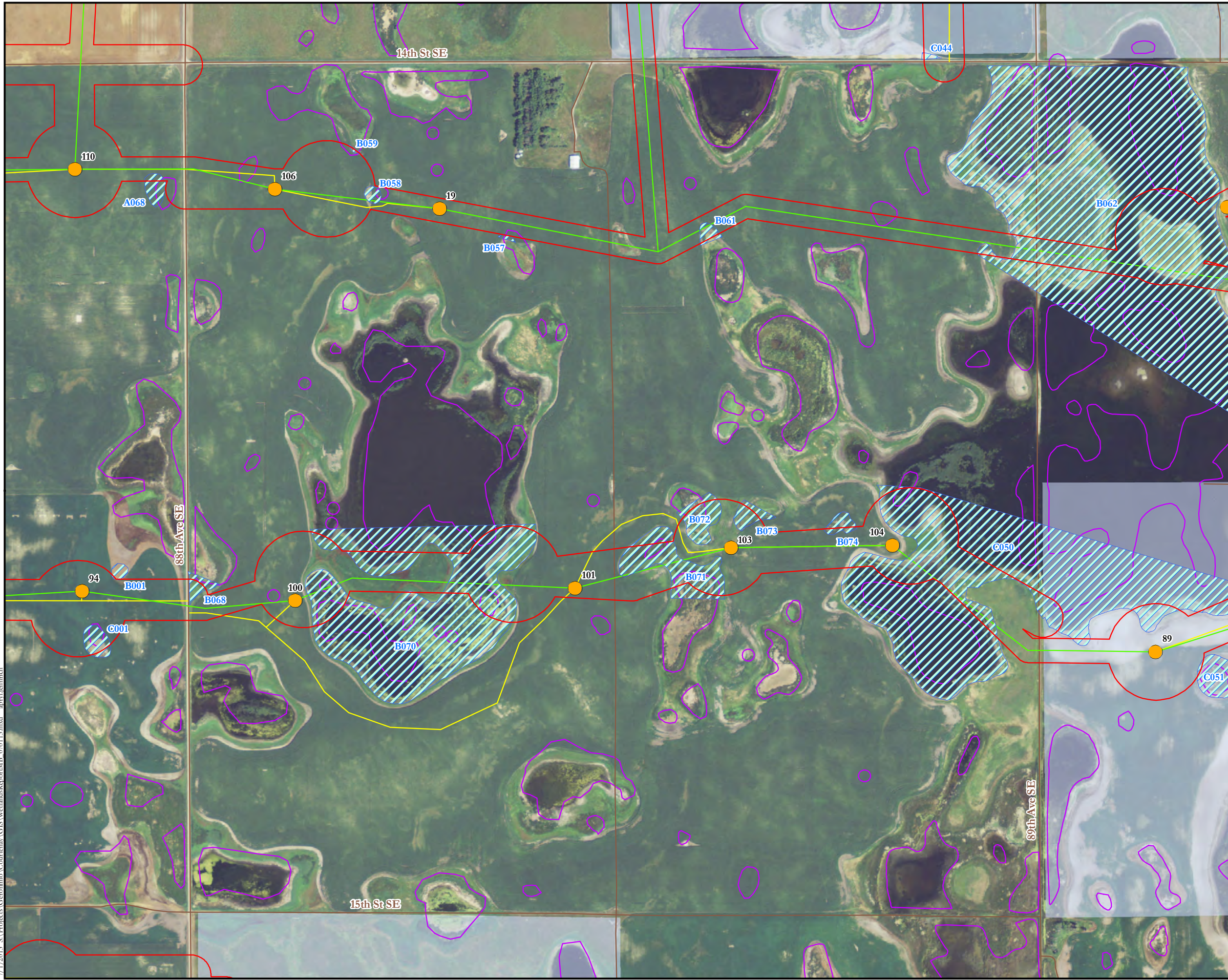


Figure 1
Wetland Survey Results
Courtenay Wind Energy Project
Stutsman County, North Dakota



7/1/2013 8:11:00 AM G:\Projects\Geronimo\Courtenay\GIS\Wetlands\Report\MB_070113.mxd april.jennrich

Source: NAIP 2012 Aerial, PLS, Tiger Road data, NWI Wetlands, USFWS Wetland Easements. Project boundary and substation (6/5/13); turbines, access roads, and collection (6/24/13) provided by Geronimo Energy, and wetland survey data collected by Tetra Tech in June 2013. Projection: UTM NAD 83, Zone 14 North.



143, 63, 14

144, 63, 28	144, 63, 27	144, 63, 26	144, 63, 25	144, 62, 30	144, 62, 29	144, 62, 28
144, 63, 33	144, 63, 34	144, 63, 35	144, 63, 36	144, 62, 31	144, 62, 32	144, 62, 33
143, 63, 4	143, 63, 3	143, 63, 2	143, 63, 1	143, 62, 6	143, 62, 5	143, 62, 4
143, 63, 9	143, 63, 10	143, 63, 11	143, 63, 12	143, 62, 7	143, 62, 8	143, 62, 9
143, 63, 16	143, 63, 15	143, 63, 14	143, 63, 13	143, 62, 18	143, 62, 17	143, 62, 16
143, 63, 21	143, 63, 22	143, 63, 23	143, 63, 24	143, 62, 19	143, 62, 20	143, 62, 21
143, 63, 28	143, 63, 27	143, 63, 26	143, 63, 25	143, 62, 30	143, 62, 29	143, 62, 28
143, 63, 33	143, 63, 34	143, 63, 35	143, 63, 36	143, 62, 31	143, 62, 32	143, 62, 33
142, 63, 4	142, 63, 3	142, 63, 2	142, 63, 1	142, 62, 6	142, 62, 5	142, 62, 4
142, 63, 9	142, 63, 10	142, 63, 11	142, 63, 12	142, 62, 7	142, 62, 8	142, 62, 9
142, 63, 16	142, 63, 15	142, 63, 14	142, 63, 13	142, 62, 18	142, 62, 17	142, 62, 16

- Surveyed Wetland Feature
- Facility Layout 6/24/2013**
- Proposed Turbine
- Proposed Access Road
- Proposed Collection
- Proposed Permanent Met Tower
- Proposed Substation
- Survey Corridor
- National Wetland Inventory
- USFWS Wetland Easement
- Road

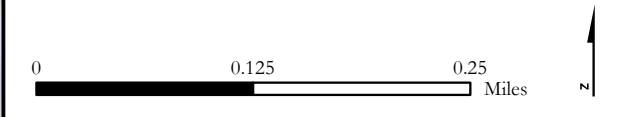



Figure 1
Wetland Survey Results
Courtenay Wind Energy Project
Stutsman County, North Dakota



7/1/2013 8:13:00 AM C:\Users\Geronimo\Documents\Courtenay\GIS\Wetlands\Report\MB_070113.mxd april.jennrich

Source: NAIP 2012 Aerial, PLS, Tiger Road data, NWI Wetlands, USFWS Wetland Easements. Project boundary and substation (6/5/13); turbines, access roads, and collection (6/24/13) provided by Geronimo Energy, and wetland survey data collected by Tetra Tech in June 2013. Projection: UTM NAD 83, Zone 14 North.



143, 63, 15

144, 63, 28	144, 63, 27	144, 63, 26	144, 63, 25	144, 62, 30	144, 62, 29	144, 62, 28
144, 63, 33	144, 63, 34	144, 63, 35	144, 63, 36	144, 62, 31	144, 62, 32	144, 62, 33
143, 63, 4	143, 63, 3	143, 63, 2	143, 63, 1	143, 62, 6	143, 62, 5	143, 62, 4
143, 63, 9	143, 63, 10	143, 63, 11	143, 63, 12	143, 62, 7	143, 62, 8	143, 62, 9
143, 63, 16	143, 63, 15	143, 63, 14	143, 63, 13	143, 62, 18	143, 62, 17	143, 62, 16
143, 63, 21	143, 63, 22	143, 63, 23	143, 63, 24	143, 62, 19	143, 62, 20	143, 62, 21
143, 63, 28	143, 63, 27	143, 63, 26	143, 63, 25	143, 62, 30	143, 62, 29	143, 62, 28
143, 63, 33	143, 63, 34	143, 63, 35	143, 63, 36	143, 62, 31	143, 62, 32	143, 62, 33
142, 63, 4	142, 63, 3	142, 63, 2	142, 63, 1	142, 62, 6	142, 62, 5	142, 62, 4
142, 63, 9	142, 63, 10	142, 63, 11	142, 63, 12	142, 62, 7	142, 62, 8	142, 62, 9
142, 63, 16	142, 63, 15	142, 63, 14	142, 63, 13	142, 62, 18	142, 62, 17	142, 62, 16

- Surveyed Wetland Feature
- Facility Layout 6/24/2013**
- Proposed Turbine
- Proposed Access Road
- Proposed Collection
- Proposed Permanent Met Tower
- Proposed Substation
- Survey Corridor
- National Wetland Inventory
- USFWS Wetland Easement
- Road

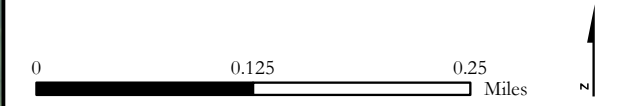
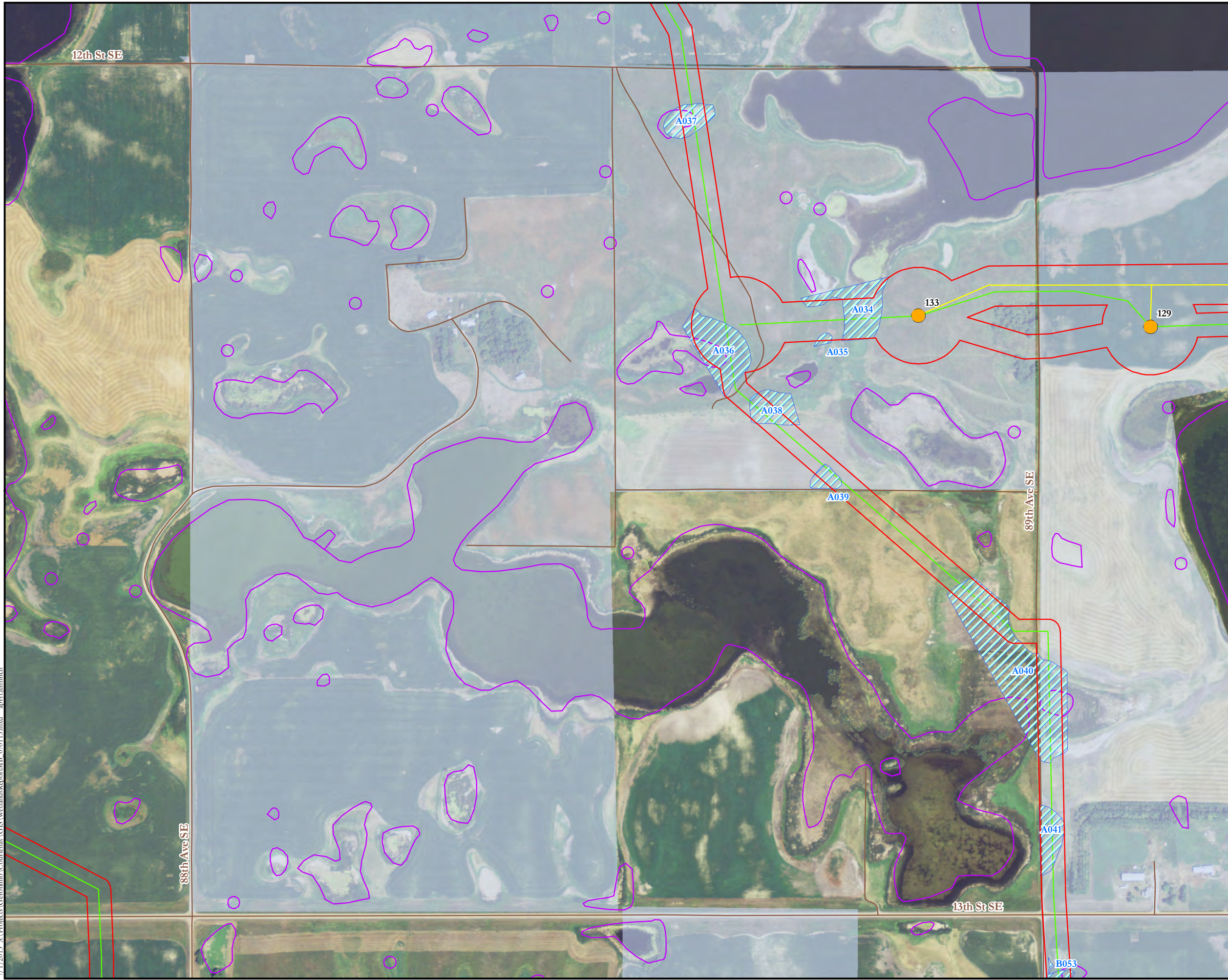


Figure 1
Wetland Survey Results
Courtenay Wind Energy Project
Stutsman County, North Dakota



7/1/2013 8:13:00 AM G:\Projects\Geronimo\Courtenay\GIS\Wetlands\Report\MB_070113.mxd april.jennrich

Source: NAIP 2012 Aerial, PLS, Tiger Road data, NWI Wetlands, USFWS Wetland Easements. Project boundary and substation (6/5/13); turbines, access roads, and collection (6/24/13) provided by Geronimo Energy, and wetland survey data collected by Tetra Tech in June 2013. Projection: UTM NAD 83, Zone 14 North.



143, 63, 2

144, 63, 28	144, 63, 27	144, 63, 26	144, 63, 25	144, 62, 30	144, 62, 29	144, 62, 28
144, 63, 33	144, 63, 34	144, 63, 35	144, 63, 36	144, 62, 31	144, 62, 32	144, 62, 33
143, 63, 4	143, 63, 3	143, 63, 2	143, 63, 1	143, 62, 6	143, 62, 5	143, 62, 4
143, 63, 9	143, 63, 10	143, 63, 11	143, 63, 12	143, 62, 7	143, 62, 8	143, 62, 9
143, 63, 16	143, 63, 15	143, 63, 14	143, 63, 13	143, 62, 18	143, 62, 17	143, 62, 16
143, 63, 21	143, 63, 22	143, 63, 23	143, 63, 24	143, 62, 19	143, 62, 20	143, 62, 21
143, 63, 28	143, 63, 27	143, 63, 26	143, 63, 25	143, 62, 30	143, 62, 29	143, 62, 28
143, 63, 33	143, 63, 34	143, 63, 35	143, 63, 36	143, 62, 31	143, 62, 32	143, 62, 33
142, 63, 4	142, 63, 3	142, 63, 2	142, 63, 1	142, 62, 6	142, 62, 5	142, 62, 4
142, 63, 9	142, 63, 10	142, 63, 11	142, 63, 12	142, 62, 7	142, 62, 8	142, 62, 9
142, 63, 16	142, 63, 15	142, 63, 14	142, 63, 13	142, 62, 18	142, 62, 17	142, 62, 16

- Surveyed Wetland Feature
- Facility Layout 6/24/2013**
- Proposed Turbine
- Proposed Access Road
- Proposed Collection
- Proposed Permanent Met Tower
- Proposed Substation
- Survey Corridor
- National Wetland Inventory
- USFWS Wetland Easement
- Road

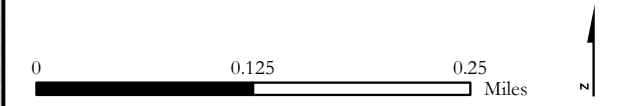
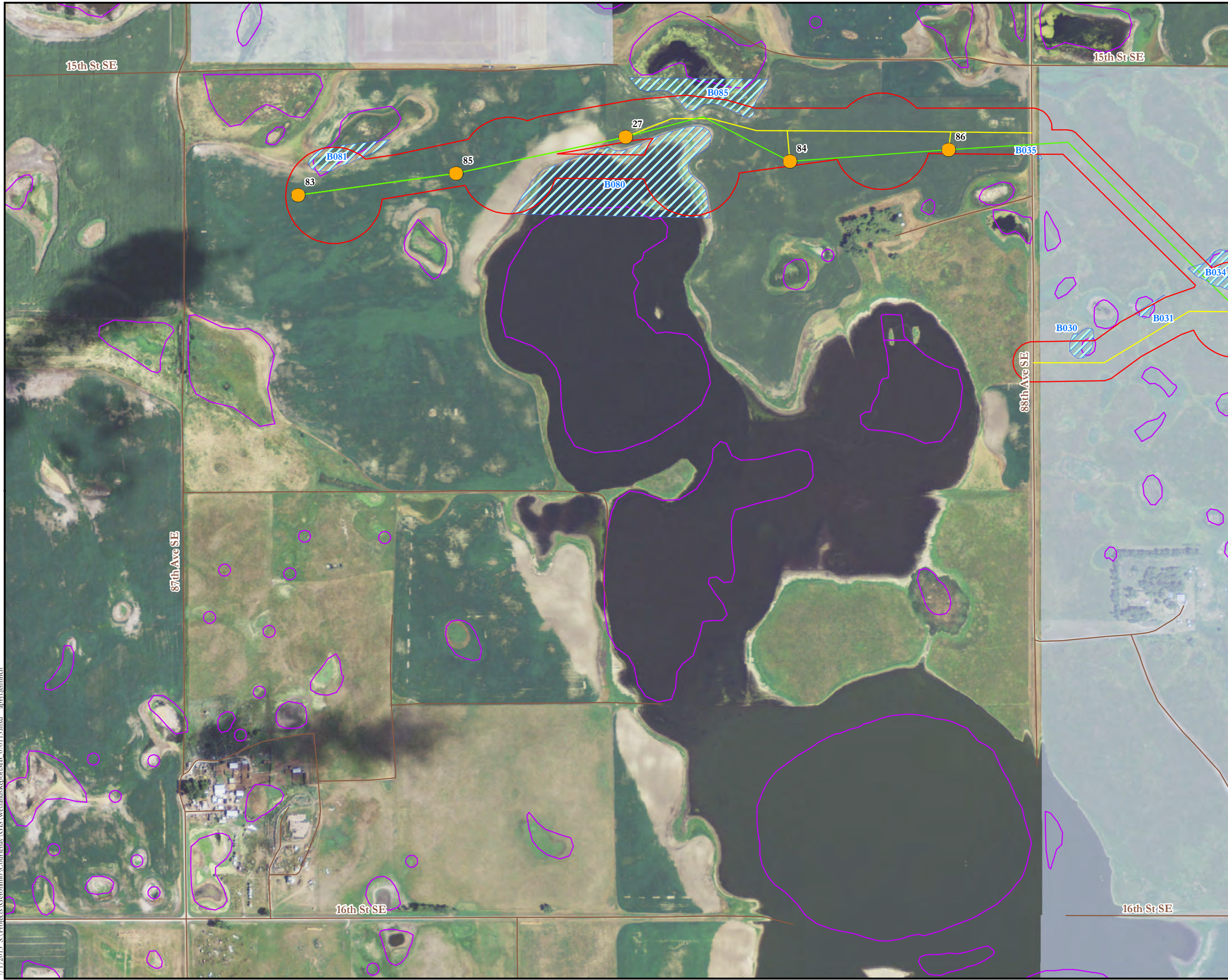


Figure 1
Wetland Survey Results
Courtenay Wind Energy Project
Stutsman County, North Dakota



7/1/2013 8:11:38 AM C:\Projects\Geronimo\Courtenay\GIS\Wetlands\Report\MB_070113.mxd april.jennrich

Source: NAIP 2012 Aerial, PLS, Tiger Road data, NWI Wetlands, USFWS Wetland Easements. Project boundary and substation (6/5/13); turbines, access roads, and collection (6/24/13) provided by Geronimo Energy, and wetland survey data collected by Tetra Tech in June 2013. Projection: UTM NAD 83, Zone 14 North.



143, 63, 22

144, 63, 28	144, 63, 27	144, 63, 26	144, 63, 25	144, 62, 30	144, 62, 29	144, 62, 28
144, 63, 33	144, 63, 34	144, 63, 35	144, 63, 36	144, 62, 31	144, 62, 32	144, 62, 33
143, 63, 4	143, 63, 3	143, 63, 2	143, 63, 1	143, 62, 6	143, 62, 5	143, 62, 4
143, 63, 9	143, 63, 10	143, 63, 11	143, 63, 12	143, 62, 7	143, 62, 8	143, 62, 9
143, 63, 16	143, 63, 15	143, 63, 14	143, 63, 13	143, 62, 18	143, 62, 17	143, 62, 16
143, 63, 21	143, 63, 22	143, 63, 23	143, 63, 24	143, 62, 19	143, 62, 20	143, 62, 21
143, 63, 28	143, 63, 27	143, 63, 26	143, 63, 25	143, 62, 30	143, 62, 29	143, 62, 28
143, 63, 33	143, 63, 34	143, 63, 35	143, 63, 36	143, 62, 31	143, 62, 32	143, 62, 33
142, 63, 4	142, 63, 3	142, 63, 2	142, 63, 1	142, 62, 6	142, 62, 5	142, 62, 4
142, 63, 9	142, 63, 10	142, 63, 11	142, 63, 12	142, 62, 7	142, 62, 8	142, 62, 9
142, 63, 16	142, 63, 15	142, 63, 14	142, 63, 13	142, 62, 18	142, 62, 17	142, 62, 16

- Surveyed Wetland Feature
- Facility Layout 6/24/2013**
- Proposed Turbine
- Proposed Access Road
- Proposed Collection
- Proposed Permanent Met Tower
- Proposed Substation
- Survey Corridor
- National Wetland Inventory
- USFWS Wetland Easement
- Road

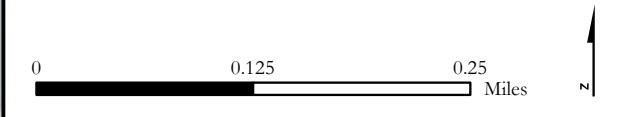
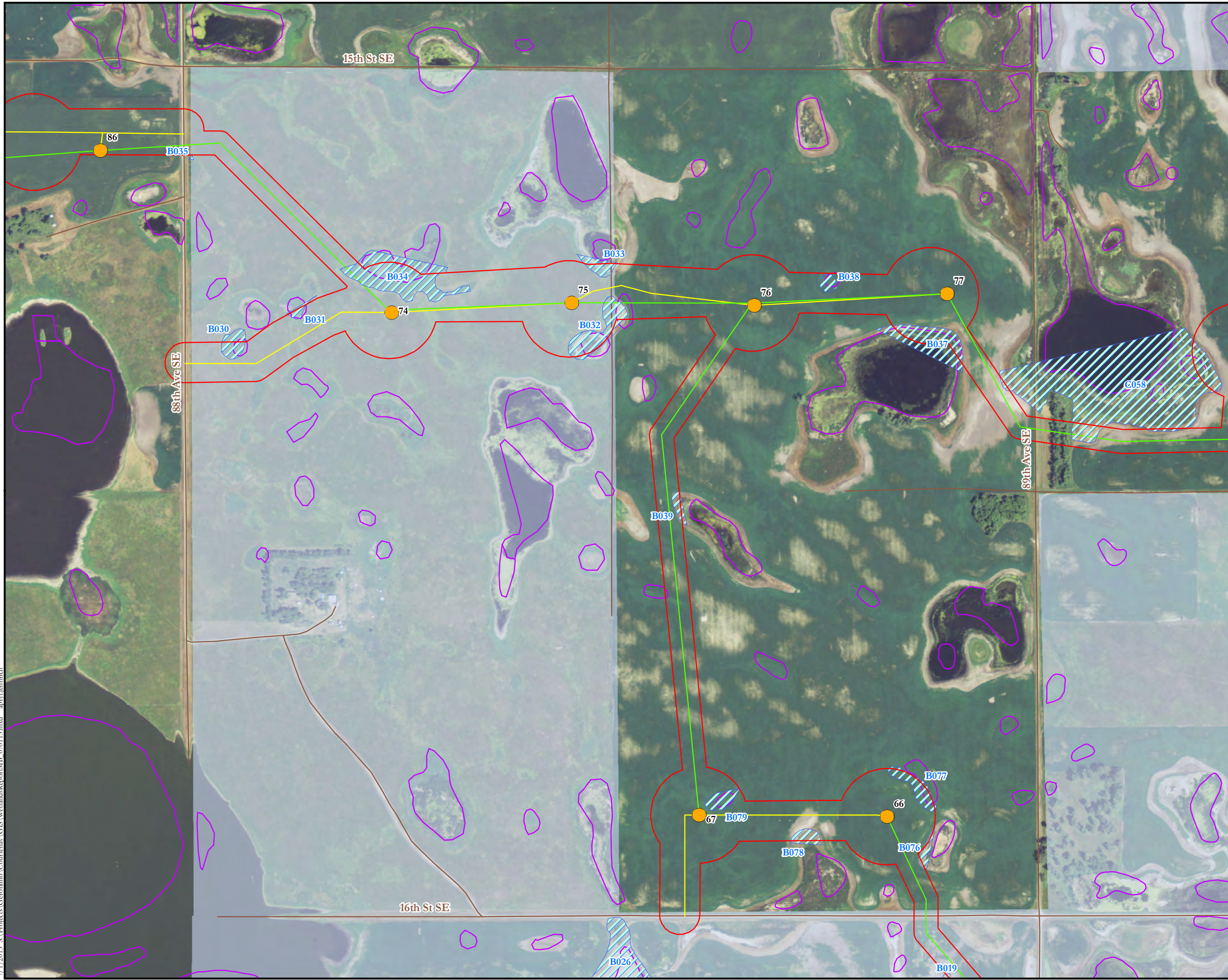


Figure 1
Wetland Survey Results
Courtenay Wind Energy Project
Stutsman County, North Dakota



7/1/2013 8:13:00 AM S:\Projects\Geronimo\Courtenay\GIS\Wetlands\Report\MB_070113.mxd april.jennrich

Source: NAIP 2012 Aerial, PLS, Tiger Road data, NWI Wetlands, USFWS Wetland Easements. Project boundary and substation (6/5/13); turbines, access roads, and collection (6/24/13) provided by Geronimo Energy, and wetland survey data collected by Tetra Tech in June 2013. Projection: UTM NAD 83, Zone 14 North.



143, 63, 23

144, 63, 28	144, 63, 27	144, 63, 26	144, 63, 25	144, 62, 30	144, 62, 29	144, 62, 28
144, 63, 33	144, 63, 34	144, 63, 35	144, 63, 36	144, 62, 31	144, 62, 32	144, 62, 33
143, 63, 4	143, 63, 3	143, 63, 2	143, 63, 1	143, 62, 6	143, 62, 5	143, 62, 4
143, 63, 9	143, 63, 10	143, 63, 11	143, 63, 12	143, 62, 7	143, 62, 8	143, 62, 9
143, 63, 16	143, 63, 15	143, 63, 14	143, 63, 13	143, 62, 18	143, 62, 17	143, 62, 16
143, 63, 21	143, 63, 22	143, 63, 23	143, 63, 24	143, 62, 19	143, 62, 20	143, 62, 21
143, 63, 28	143, 63, 27	143, 63, 26	143, 63, 25	143, 62, 30	143, 62, 29	143, 62, 28
143, 63, 33	143, 63, 34	143, 63, 35	143, 63, 36	143, 62, 31	143, 62, 32	143, 62, 33
142, 63, 4	142, 63, 3	142, 63, 2	142, 63, 1	142, 62, 6	142, 62, 5	142, 62, 4
142, 63, 9	142, 63, 10	142, 63, 11	142, 63, 12	142, 62, 7	142, 62, 8	142, 62, 9
142, 63, 16	142, 63, 15	142, 63, 14	142, 63, 13	142, 62, 18	142, 62, 17	142, 62, 16

- Surveyed Wetland Feature
- Facility Layout 6/24/2013**
- Proposed Turbine
- Proposed Access Road
- Proposed Collection
- Proposed Permanent Met Tower
- Proposed Substation
- Survey Corridor
- National Wetland Inventory
- USFWS Wetland Easement
- Road

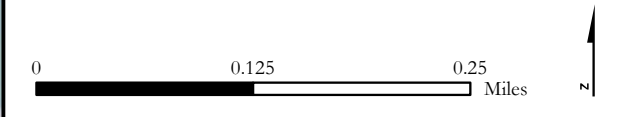
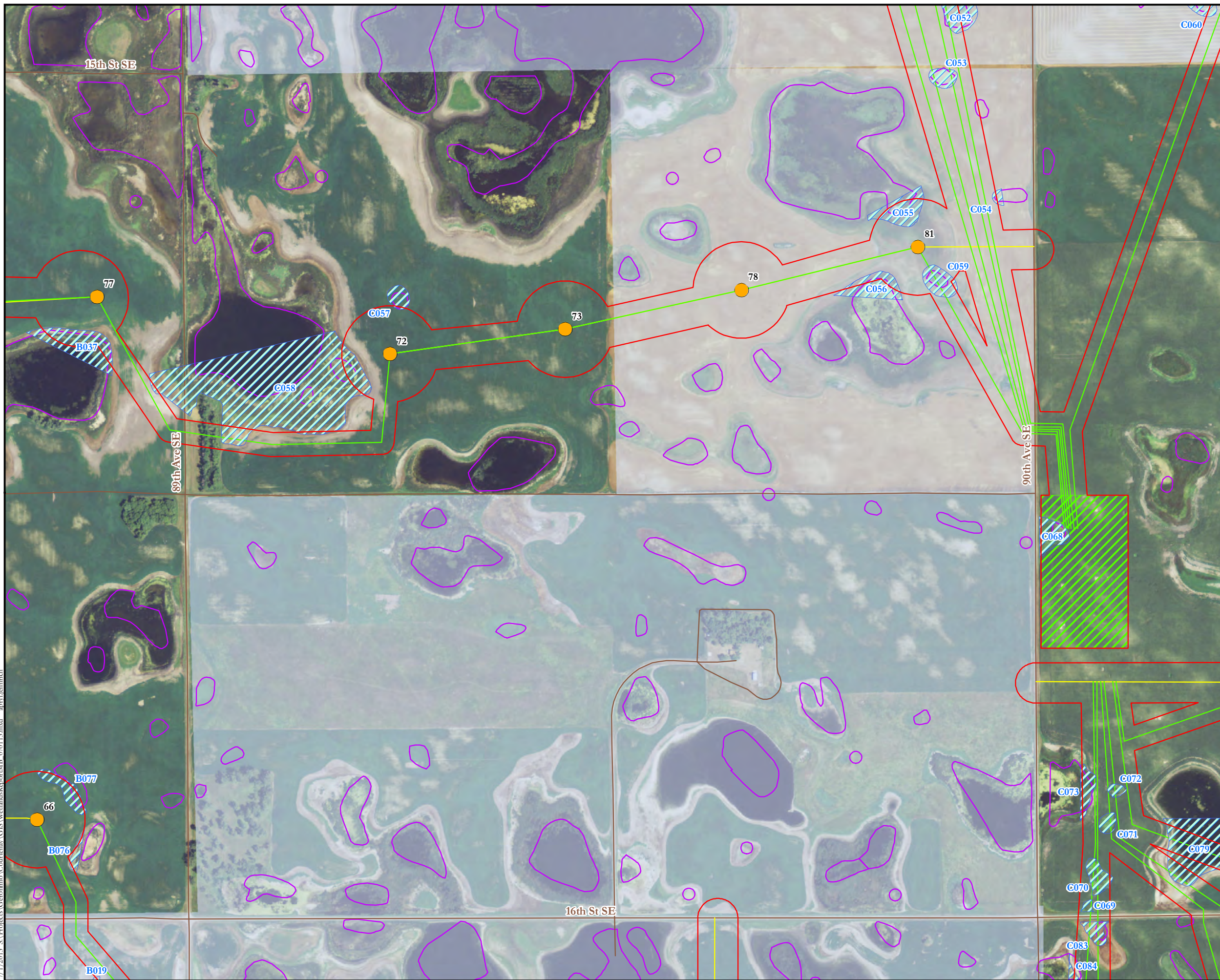


Figure 1
Wetland Survey Results
Courtenay Wind Energy Project
Stutsman County, North Dakota



7/1/2013 8:11 PM C:\Projects\Geronimo\Courtenay\GIS\Wetlands\Report\MB_070113.mxd april.jennrich

Source: NAIP 2012 Aerial, PLS, Tiger Road data, NWI Wetlands, USFWS Wetland Easements. Project boundary and substation (6/5/13); turbines, access roads, and collection (6/24/13) provided by Geronimo Energy, and wetland survey data collected by Tetra Tech in June 2013. Projection: UTM NAD 83, Zone 14 North.



143, 63, 24

144, 63, 28	144, 63, 27	144, 63, 26	144, 63, 25	144, 62, 30	144, 62, 29	144, 62, 28
144, 63, 33	144, 63, 34	144, 63, 35	144, 63, 36	144, 62, 31	144, 62, 32	144, 62, 33
143, 63, 4	143, 63, 3	143, 63, 2	143, 63, 1	143, 62, 6	143, 62, 5	143, 62, 4
143, 63, 9	143, 63, 10	143, 63, 11	143, 63, 12	143, 62, 7	143, 62, 8	143, 62, 9
143, 63, 16	143, 63, 15	143, 63, 14	143, 63, 13	143, 62, 18	143, 62, 17	143, 62, 16
143, 63, 21	143, 63, 22	143, 63, 23	143, 63, 24	143, 62, 19	143, 62, 20	143, 62, 21
143, 63, 28	143, 63, 27	143, 63, 26	143, 63, 25	143, 62, 30	143, 62, 29	143, 62, 28
143, 63, 33	143, 63, 34	143, 63, 35	143, 63, 36	143, 62, 31	143, 62, 32	143, 62, 33
142, 63, 4	142, 63, 3	142, 63, 2	142, 63, 1	142, 62, 6	142, 62, 5	142, 62, 4
142, 63, 9	142, 63, 10	142, 63, 11	142, 63, 12	142, 62, 7	142, 62, 8	142, 62, 9
142, 63, 16	142, 63, 15	142, 63, 14	142, 63, 13	142, 62, 18	142, 62, 17	142, 62, 16

- Surveyed Wetland Feature
- Facility Layout 6/24/2013**
- Proposed Turbine
- Proposed Access Road
- Proposed Collection
- Proposed Permanent Met Tower
- Proposed Substation
- Survey Corridor
- National Wetland Inventory
- USFWS Wetland Easement
- Road

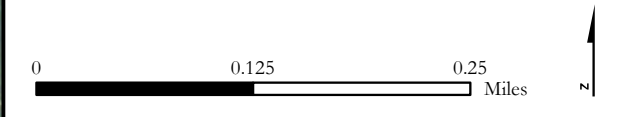
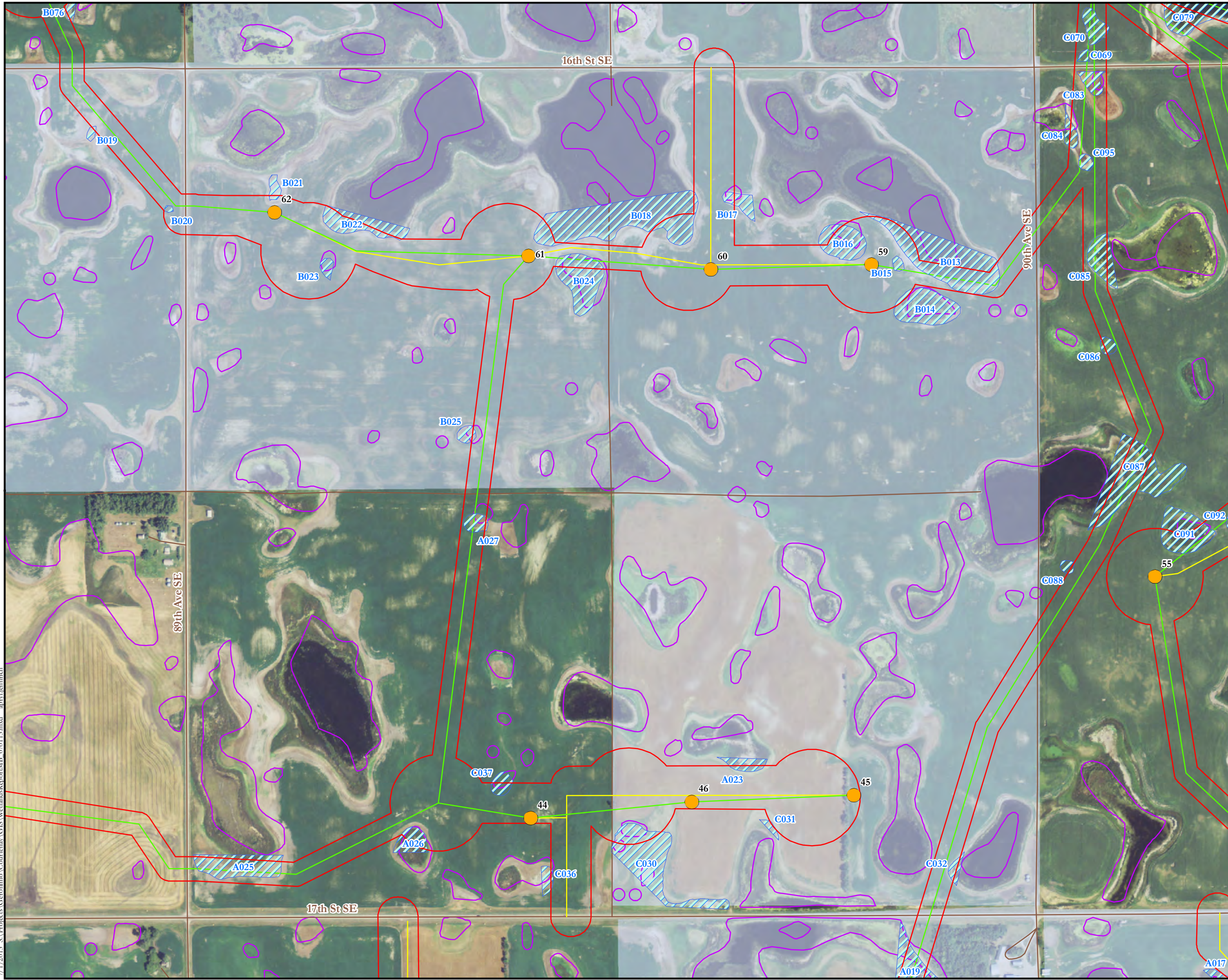


Figure 1
Wetland Survey Results
Courtenay Wind Energy Project
Stutsman County, North Dakota



7/1/2013 8:11:00 AM G:\Projects\Geronimo\Courtenay\GIS\WetlandsReport\MB_070113.mxd aprcl_jennrich

Source: NAIP 2012 Aerial, PLS, Tiger Road data, NWI Wetlands, USFWS Wetland Easements. Project boundary and substation (6/5/13); turbines, access roads, and collection (6/24/13) provided by Geronimo Energy, and wetland survey data collected by Tetra Tech in June 2013. Projection: UTM NAD 83, Zone 14 North.



143, 63, 25

144, 63, 28	144, 63, 27	144, 63, 26	144, 63, 25	144, 62, 30	144, 62, 29	144, 62, 28
144, 63, 33	144, 63, 34	144, 63, 35	144, 63, 36	144, 62, 31	144, 62, 32	144, 62, 33
143, 63, 4	143, 63, 3	143, 63, 2	143, 63, 1	143, 62, 6	143, 62, 5	143, 62, 4
143, 63, 9	143, 63, 10	143, 63, 11	143, 63, 12	143, 62, 7	143, 62, 8	143, 62, 9
143, 63, 16	143, 63, 15	143, 63, 14	143, 63, 13	143, 62, 18	143, 62, 17	143, 62, 16
143, 63, 21	143, 63, 22	143, 63, 23	143, 63, 24	143, 62, 19	143, 62, 20	143, 62, 21
143, 63, 28	143, 63, 27	143, 63, 26	143, 63, 25	143, 62, 30	143, 62, 29	143, 62, 28
143, 63, 33	143, 63, 34	143, 63, 35	143, 63, 36	143, 62, 31	143, 62, 32	143, 62, 33
142, 63, 4	142, 63, 3	142, 63, 2	142, 63, 1	142, 62, 6	142, 62, 5	142, 62, 4
142, 63, 9	142, 63, 10	142, 63, 11	142, 63, 12	142, 62, 7	142, 62, 8	142, 62, 9
142, 63, 16	142, 63, 15	142, 63, 14	142, 63, 13	142, 62, 18	142, 62, 17	142, 62, 16

- Surveyed Wetland Feature
- Facility Layout 6/24/2013**
- Proposed Turbine
- Proposed Access Road
- Proposed Collection
- Proposed Permanent Met Tower
- Proposed Substation
- Survey Corridor
- National Wetland Inventory
- USFWS Wetland Easement
- Road

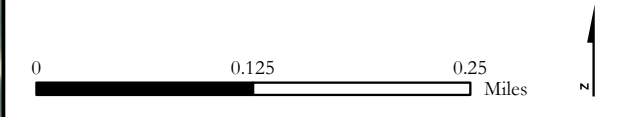
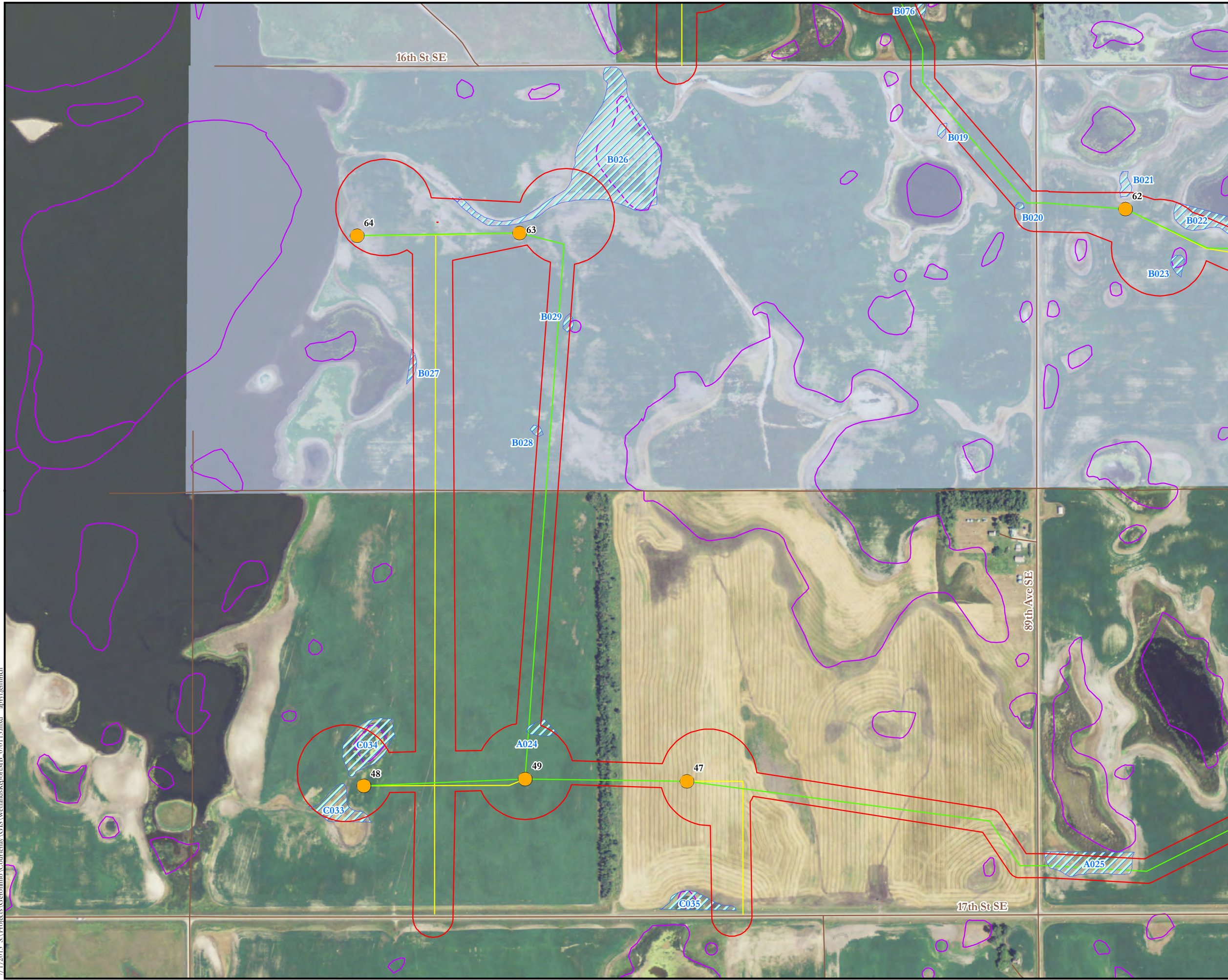


Figure 1
Wetland Survey Results
Courtenay Wind Energy Project
Stutsman County, North Dakota



7/1/2013 8:15:00 AM G:\Projects\Geronimo\Courtenay\GIS\Wetlands\Report\MB_070113.mxd april.jennrich

Source: NAIP 2012 Aerial, PLS, Tiger Road data, NWI Wetlands, USFWS Wetland Easements. Project boundary and substation (6/5/13); turbines, access roads, and collection (6/24/13) provided by Geronimo Energy, and wetland survey data collected by Tetra Tech in June 2013. Projection: UTM NAD 83, Zone 14 North.



143, 63, 26

144, 63, 28	144, 63, 27	144, 63, 26	144, 63, 25	144, 62, 30	144, 62, 29	144, 62, 28
144, 63, 33	144, 63, 34	144, 63, 35	144, 63, 36	144, 62, 31	144, 62, 32	144, 62, 33
143, 63, 4	143, 63, 3	143, 63, 2	143, 63, 1	143, 62, 6	143, 62, 5	143, 62, 4
143, 63, 9	143, 63, 10	143, 63, 11	143, 63, 12	143, 62, 7	143, 62, 8	143, 62, 9
143, 63, 16	143, 63, 15	143, 63, 14	143, 63, 13	143, 62, 18	143, 62, 17	143, 62, 16
143, 63, 21	143, 63, 22	143, 63, 23	143, 63, 24	143, 62, 19	143, 62, 20	143, 62, 21
143, 63, 28	143, 63, 27	143, 63, 26	143, 63, 25	143, 62, 30	143, 62, 29	143, 62, 28
143, 63, 33	143, 63, 34	143, 63, 35	143, 63, 36	143, 62, 31	143, 62, 32	143, 62, 33
142, 63, 4	142, 63, 3	142, 63, 2	142, 63, 1	142, 62, 6	142, 62, 5	142, 62, 4
142, 63, 9	142, 63, 10	142, 63, 11	142, 63, 12	142, 62, 7	142, 62, 8	142, 62, 9
142, 63, 16	142, 63, 15	142, 63, 14	142, 63, 13	142, 62, 18	142, 62, 17	142, 62, 16

- Surveyed Wetland Feature
- Facility Layout 6/24/2013**
- Proposed Turbine
- Proposed Access Road
- Proposed Collection
- Proposed Permanent Met Tower
- Proposed Substation
- Survey Corridor
- National Wetland Inventory
- USFWS Wetland Easement
- Road




Figure 1
Wetland Survey Results
Courtenay Wind Energy Project
Stutsman County, North Dakota



7/1/2013 8:13:58 AM Projects\Geronimo\Courtenay\GIS\Wetlands\Report\MB_070113.mxd april.jennrich

Source: NAIP 2012 Aerial, PLS, Tiger Road data, NWI Wetlands, USFWS Wetland Easements. Project boundary and substation (6/5/13); turbines, access roads, and collection (6/24/13) provided by Geronimo Energy, and wetland survey data collected by Tetra Tech in June 2013. Projection: UTM NAD 83, Zone 14 North.



143, 63, 3

144, 63, 28	144, 63, 27	144, 63, 26	144, 63, 25	144, 62, 30	144, 62, 29	144, 62, 28
144, 63, 33	144, 63, 34	144, 63, 35	144, 63, 36	144, 62, 31	144, 62, 32	144, 62, 33
143, 63, 4	143, 63, 3	143, 63, 2	143, 63, 1	143, 62, 6	143, 62, 5	143, 62, 4
143, 63, 9	143, 63, 10	143, 63, 11	143, 63, 12	143, 62, 7	143, 62, 8	143, 62, 9
143, 63, 16	143, 63, 15	143, 63, 14	143, 63, 13	143, 62, 18	143, 62, 17	143, 62, 16
143, 63, 21	143, 63, 22	143, 63, 23	143, 63, 24	143, 62, 19	143, 62, 20	143, 62, 21
143, 63, 28	143, 63, 27	143, 63, 26	143, 63, 25	143, 62, 30	143, 62, 29	143, 62, 28
143, 63, 33	143, 63, 34	143, 63, 35	143, 63, 36	143, 62, 31	143, 62, 32	143, 62, 33
142, 63, 4	142, 63, 3	142, 63, 2	142, 63, 1	142, 62, 6	142, 62, 5	142, 62, 4
142, 63, 9	142, 63, 10	142, 63, 11	142, 63, 12	142, 62, 7	142, 62, 8	142, 62, 9
142, 63, 16	142, 63, 15	142, 63, 14	142, 63, 13	142, 62, 18	142, 62, 17	142, 62, 16

- Surveyed Wetland Feature
- Facility Layout 6/24/2013**
- Proposed Turbine
- Proposed Access Road
- Proposed Collection
- Proposed Permanent Met Tower
- Proposed Substation
- Survey Corridor
- National Wetland Inventory
- USFWS Wetland Easement
- Road




Figure 1
Wetland Survey Results
Courtenay Wind Energy Project
Stutsman County, North Dakota



7/1/2013 8:11:38 AM C:\Projects\Geronimo\Courtenay\GIS\WetlandReport\MB_070113.mxd april.jennrich

Source: NAIP 2012 Aerial, PLS, Tiger Road data, NWI Wetlands, USFWS Wetland Easements. Project boundary and substation (6/5/13); turbines, access roads, and collection (6/24/13) provided by Geronimo Energy, and wetland survey data collected by Tetra Tech in June 2013. Projection: UTM NAD 83, Zone 14 North.



143, 63, 35

144, 63, 28	144, 63, 27	144, 63, 26	144, 63, 25	144, 62, 30	144, 62, 29	144, 62, 28
144, 63, 33	144, 63, 34	144, 63, 35	144, 63, 36	144, 62, 31	144, 62, 32	144, 62, 33
143, 63, 4	143, 63, 3	143, 63, 2	143, 63, 1	143, 62, 6	143, 62, 5	143, 62, 4
143, 63, 9	143, 63, 10	143, 63, 11	143, 63, 12	143, 62, 7	143, 62, 8	143, 62, 9
143, 63, 16	143, 63, 15	143, 63, 14	143, 63, 13	143, 62, 18	143, 62, 17	143, 62, 16
143, 63, 21	143, 63, 22	143, 63, 23	143, 63, 24	143, 62, 19	143, 62, 20	143, 62, 21
143, 63, 28	143, 63, 27	143, 63, 26	143, 63, 25	143, 62, 30	143, 62, 29	143, 62, 28
143, 63, 33	143, 63, 34	143, 63, 35	143, 63, 36	143, 62, 31	143, 62, 32	143, 62, 33
142, 63, 4	142, 63, 3	142, 63, 2	142, 63, 1	142, 62, 6	142, 62, 5	142, 62, 4
142, 63, 9	142, 63, 10	142, 63, 11	142, 63, 12	142, 62, 7	142, 62, 8	142, 62, 9
142, 63, 16	142, 63, 15	142, 63, 14	142, 63, 13	142, 62, 18	142, 62, 17	142, 62, 16

- Surveyed Wetland Feature
- Facility Layout 6/24/2013**
- Proposed Turbine
- Proposed Access Road
- Proposed Collection
- Proposed Permanent Met Tower
- Proposed Substation
- Survey Corridor
- National Wetland Inventory
- USFWS Wetland Easement
- Road

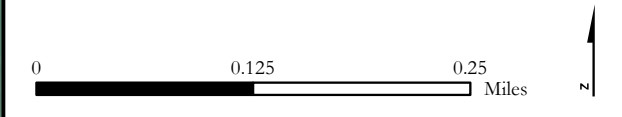
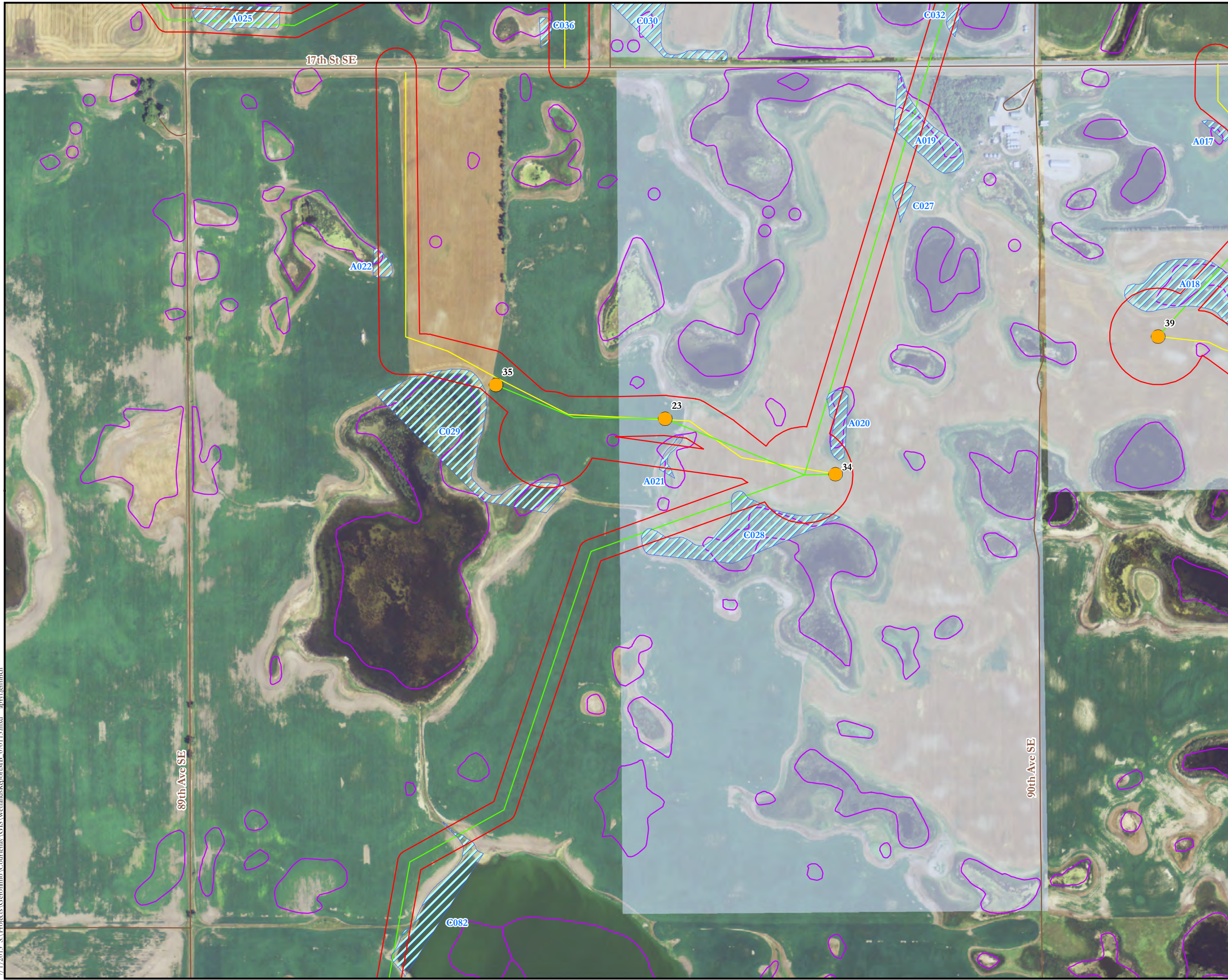


Figure 1
Wetland Survey Results
Courtenay Wind Energy Project
Stutsman County, North Dakota



7/1/2013 8:11:38 AM S:\Projects\Geronimo\Courtenay\GIS\WetlandsReport\MB_070113.mxd april.jennrich

Source: NAIP 2012 Aerial, PLS, Tiger Road data, NWI Wetlands, USFWS Wetland Easements. Project boundary and substation (6/5/13); turbines, access roads, and collection (6/24/13) provided by Geronimo Energy, and wetland survey data collected by Tetra Tech in June 2013. Projection: UTM NAD 83, Zone 14 North.



143, 63, 36

144, 63, 28	144, 63, 27	144, 63, 26	144, 63, 25	144, 62, 30	144, 62, 29	144, 62, 28
144, 63, 33	144, 63, 34	144, 63, 35	144, 63, 36	144, 62, 31	144, 62, 32	144, 62, 33
143, 63, 4	143, 63, 3	143, 63, 2	143, 63, 1	143, 62, 6	143, 62, 5	143, 62, 4
143, 63, 9	143, 63, 10	143, 63, 11	143, 63, 12	143, 62, 7	143, 62, 8	143, 62, 9
143, 63, 16	143, 63, 15	143, 63, 14	143, 63, 13	143, 62, 18	143, 62, 17	143, 62, 16
143, 63, 21	143, 63, 22	143, 63, 23	143, 63, 24	143, 62, 19	143, 62, 20	143, 62, 21
143, 63, 28	143, 63, 27	143, 63, 26	143, 63, 25	143, 62, 30	143, 62, 29	143, 62, 28
143, 63, 33	143, 63, 34	143, 63, 35	143, 63, 36	143, 62, 31	143, 62, 32	143, 62, 33
142, 63, 4	142, 63, 3	142, 63, 2	142, 63, 1	142, 62, 6	142, 62, 5	142, 62, 4
142, 63, 9	142, 63, 10	142, 63, 11	142, 63, 12	142, 62, 7	142, 62, 8	142, 62, 9
142, 63, 16	142, 63, 15	142, 63, 14	142, 63, 13	142, 62, 18	142, 62, 17	142, 62, 16

- Surveyed Wetland Feature
- Facility Layout 6/24/2013**
- Proposed Turbine
- Proposed Access Road
- Proposed Collection
- Proposed Permanent Met Tower
- Proposed Substation
- Survey Corridor
- National Wetland Inventory
- USFWS Wetland Easement
- Road

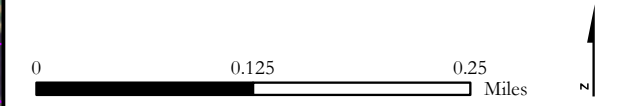
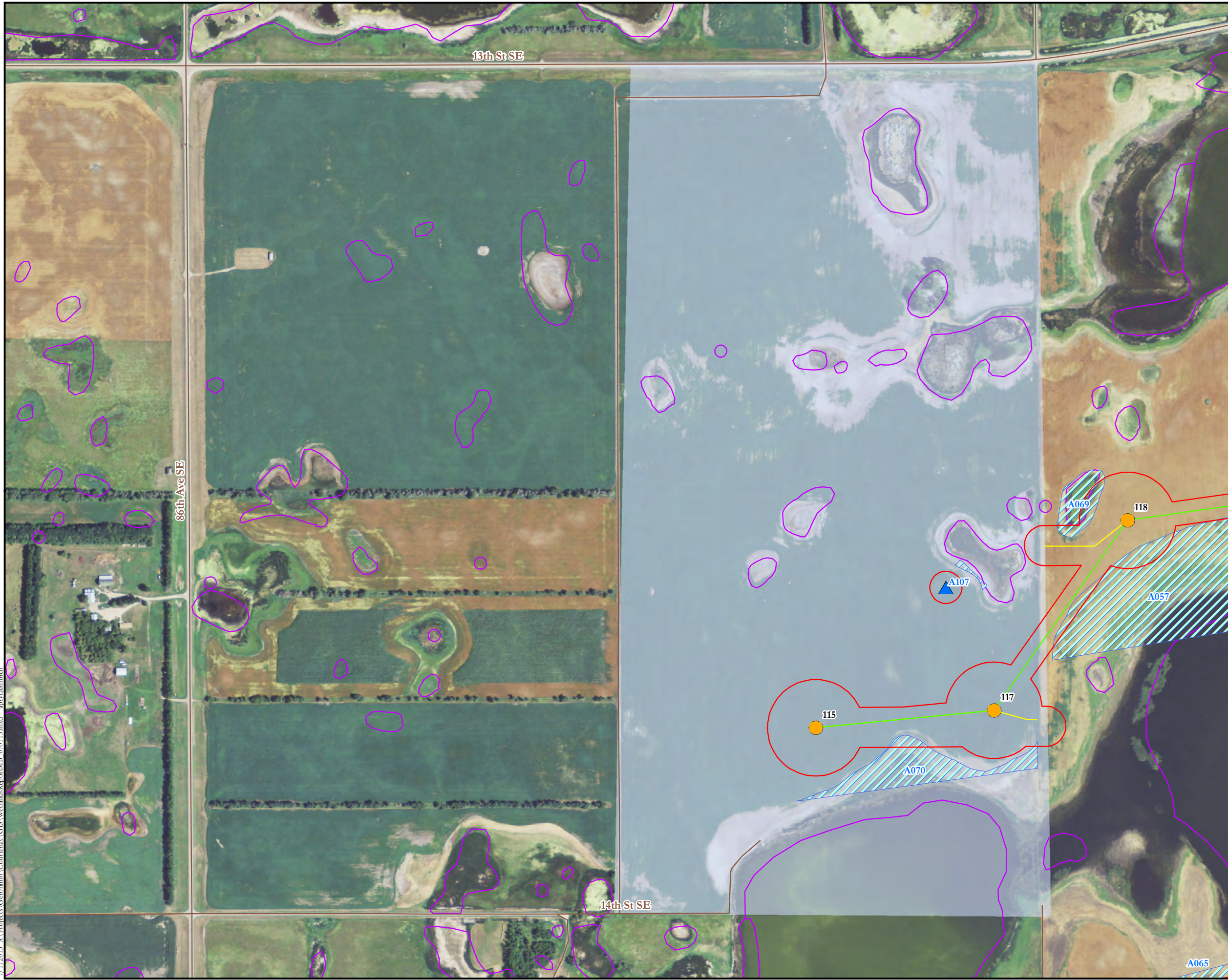


Figure 1
Wetland Survey Results
Courtenay Wind Energy Project
Stutsman County, North Dakota



7/1/2013 8:11:38 AM S:\Projects\Geronimo\Courtenay\GIS\Wetland\Report\MB_070113.mxd april.jennrich

Source: NAIP 2012 Aerial, PLS, Tiger Road data, NWI Wetlands, USFWS Wetland Easements. Project boundary and substation (6/5/13); turbines, access roads, and collection (6/24/13) provided by Geronimo Energy, and wetland survey data collected by Tetra Tech in June 2013. Projection: UTM NAD 83, Zone 14 North.



143, 63, 9

144, 63, 28	144, 63, 27	144, 63, 26	144, 63, 25	144, 62, 30	144, 62, 29	144, 62, 28
144, 63, 33	144, 63, 34	144, 63, 35	144, 63, 36	144, 62, 31	144, 62, 32	144, 62, 33
143, 63, 4	143, 63, 3	143, 63, 2	143, 63, 1	143, 62, 6	143, 62, 5	143, 62, 4
143, 63, 9	143, 63, 10	143, 63, 11	143, 63, 12	143, 62, 7	143, 62, 8	143, 62, 9
143, 63, 16	143, 63, 15	143, 63, 14	143, 63, 13	143, 62, 18	143, 62, 17	143, 62, 16
143, 63, 21	143, 63, 22	143, 63, 23	143, 63, 24	143, 62, 19	143, 62, 20	143, 62, 21
143, 63, 28	143, 63, 27	143, 63, 26	143, 63, 25	143, 62, 30	143, 62, 29	143, 62, 28
143, 63, 33	143, 63, 34	143, 63, 35	143, 63, 36	143, 62, 31	143, 62, 32	143, 62, 33
142, 63, 4	142, 63, 3	142, 63, 2	142, 63, 1	142, 62, 6	142, 62, 5	142, 62, 4
142, 63, 9	142, 63, 10	142, 63, 11	142, 63, 12	142, 62, 7	142, 62, 8	142, 62, 9
142, 63, 16	142, 63, 15	142, 63, 14	142, 63, 13	142, 62, 18	142, 62, 17	142, 62, 16

- Surveyed Wetland Feature
- Facility Layout 6/24/2013**
- Proposed Turbine
- Proposed Access Road
- Proposed Collection
- Proposed Permanent Met Tower
- Proposed Substation
- Survey Corridor
- National Wetland Inventory
- USFWS Wetland Easement
- Road

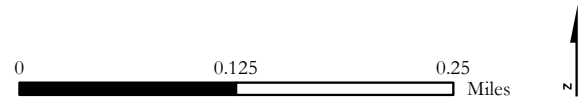
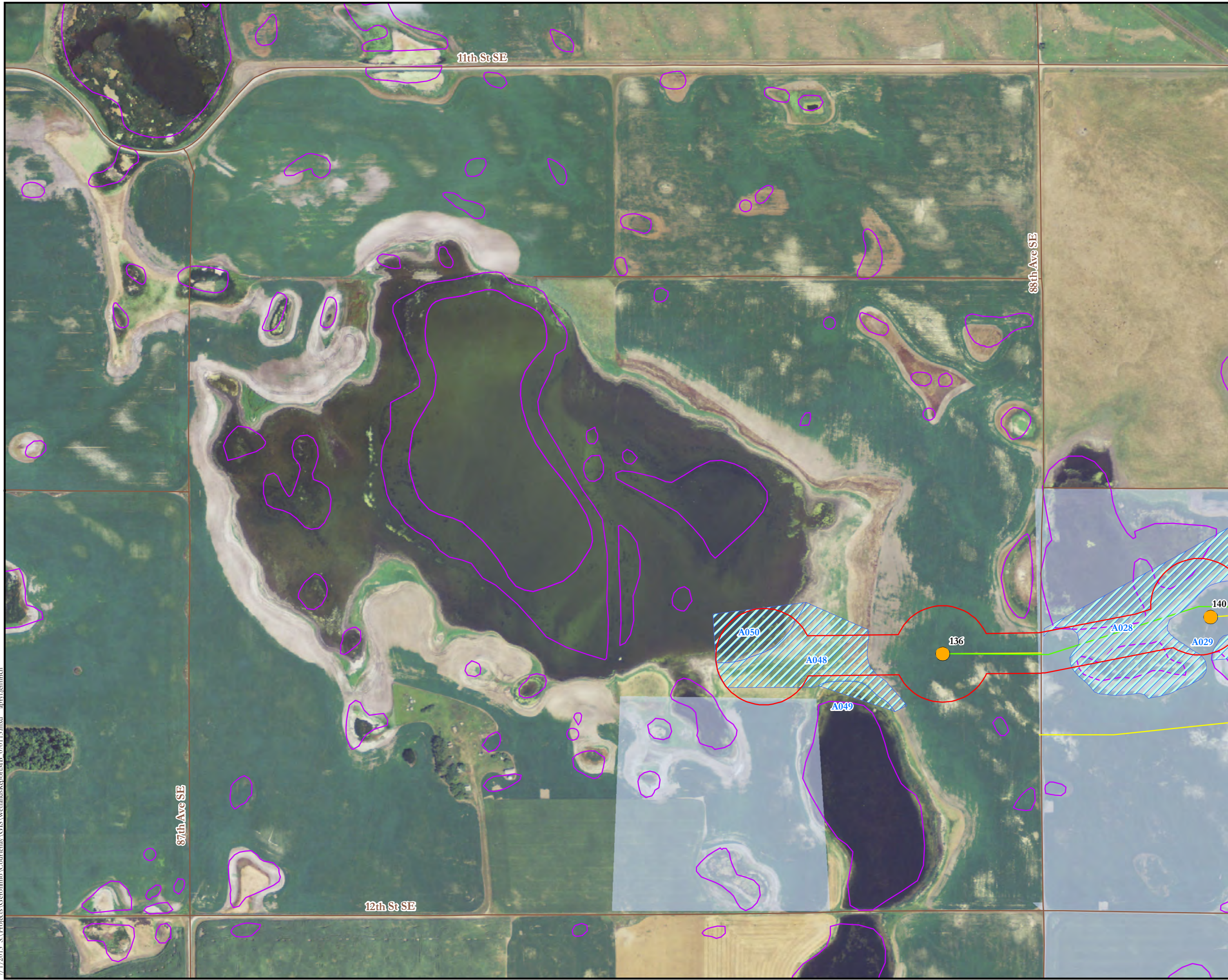


Figure 1
Wetland Survey Results
Courtenay Wind Energy Project
Stutsman County, North Dakota



7/1/2013 8:11:38 AM C:\Projects\Geronimo\Courtenay\GIS\Wetlands\Report\MB_070113.mxd aned_jennrich

Source: NAIP 2012 Aerial, PLS, Tiger Road data, NWI Wetlands, USFWS Wetland Easements. Project boundary and substation (6/5/13); turbines, access roads, and collection (6/24/13) provided by Geronimo Energy, and wetland survey data collected by Tetra Tech in June 2013. Projection: UTM NAD 83, Zone 14 North.



144, 63, 34

144, 63, 28	144, 63, 27	144, 63, 26	144, 63, 25	144, 62, 30	144, 62, 29	144, 62, 28
144, 63, 33	144, 63, 34	144, 63, 35	144, 63, 36	144, 62, 31	144, 62, 32	144, 62, 33
143, 63, 4	143, 63, 3	143, 63, 2	143, 63, 1	143, 62, 6	143, 62, 5	143, 62, 4
143, 63, 9	143, 63, 10	143, 63, 11	143, 63, 12	143, 62, 7	143, 62, 8	143, 62, 9
143, 63, 16	143, 63, 15	143, 63, 14	143, 63, 13	143, 62, 18	143, 62, 17	143, 62, 16
143, 63, 21	143, 63, 22	143, 63, 23	143, 63, 24	143, 62, 19	143, 62, 20	143, 62, 21
143, 63, 28	143, 63, 27	143, 63, 26	143, 63, 25	143, 62, 30	143, 62, 29	143, 62, 28
143, 63, 33	143, 63, 34	143, 63, 35	143, 63, 36	143, 62, 31	143, 62, 32	143, 62, 33
142, 63, 4	142, 63, 3	142, 63, 2	142, 63, 1	142, 62, 6	142, 62, 5	142, 62, 4
142, 63, 9	142, 63, 10	142, 63, 11	142, 63, 12	142, 62, 7	142, 62, 8	142, 62, 9
142, 63, 16	142, 63, 15	142, 63, 14	142, 63, 13	142, 62, 18	142, 62, 17	142, 62, 16

- Surveyed Wetland Feature
- Facility Layout 6/24/2013**
- Proposed Turbine
- Proposed Access Road
- Proposed Collection
- Proposed Permanent Met Tower
- Proposed Substation
- Survey Corridor
- National Wetland Inventory
- USFWS Wetland Easement
- Road


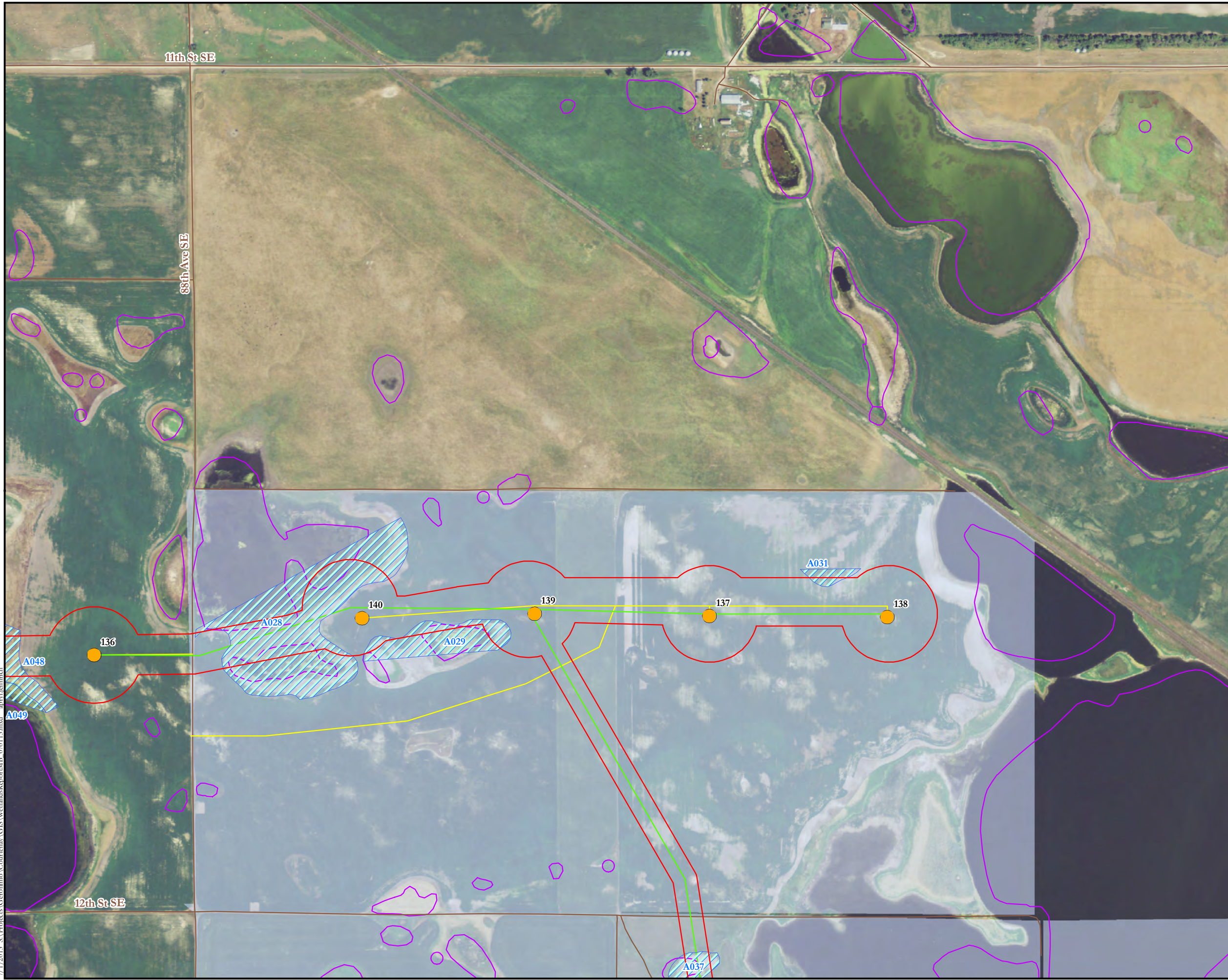


Figure 1
Wetland Survey Results
Courtenay Wind Energy Project
Stutsman County, North Dakota



7/1/2013 8:11:13 AM S:\Projects\Geronimo\Courtenay\GIS\Wetlands\Report\MB_070113.mxd april.jennrich

Source: NAIP 2012 Aerial, PLS, Tiger Road data, NWI Wetlands, USFWS Wetland Easements. Project boundary and substation (6/5/13); turbines, access roads, and collection (6/24/13) provided by Geronimo Energy, and wetland survey data collected by Tetra Tech in June 2013. Projection: UTM NAD 83, Zone 14 North.



144, 63, 35

144, 63, 28	144, 63, 27	144, 63, 26	144, 63, 25	144, 63, 24	144, 62, 29	144, 62, 28
144, 63, 33	144, 63, 34	144, 63, 35	144, 63, 36	144, 62, 31	144, 62, 32	144, 62, 33
143, 63, 4	143, 63, 3	143, 63, 2	143, 63, 1	143, 62, 6	143, 62, 5	143, 62, 4
143, 63, 9	143, 63, 10	143, 63, 11	143, 63, 12	143, 62, 7	143, 62, 8	143, 62, 9
143, 63, 16	143, 63, 15	143, 63, 14	143, 63, 13	143, 62, 18	143, 62, 17	143, 62, 16
143, 63, 21	143, 63, 22	143, 63, 23	143, 63, 24	143, 62, 19	143, 62, 20	143, 62, 21
143, 63, 28	143, 63, 27	143, 63, 26	143, 63, 25	143, 62, 30	143, 62, 29	143, 62, 28
143, 63, 33	143, 63, 34	143, 63, 35	143, 63, 36	143, 62, 31	143, 62, 32	143, 62, 33
142, 63, 4	142, 63, 3	142, 63, 2	142, 63, 1	142, 62, 6	142, 62, 5	142, 62, 4
142, 63, 9	142, 63, 10	142, 63, 11	142, 63, 12	142, 62, 7	142, 62, 8	142, 62, 9
142, 63, 16	142, 63, 15	142, 63, 14	142, 63, 13	142, 62, 18	142, 62, 17	142, 62, 16

- Surveyed Wetland Feature
- Facility Layout 6/24/2013**
- Proposed Turbine
- Proposed Access Road
- Proposed Collection
- Proposed Permanent Met Tower
- Proposed Substation
- Survey Corridor
- National Wetland Inventory
- USFWS Wetland Easement
- Road

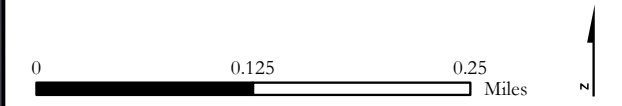


Figure 1
Wetland Survey Results
Courtenay Wind Energy Project
Stutsman County, North Dakota



7/1/2013 8:11:38 AM C:\Projects\Geronimo\Courtenay\GIS\Wetlands\Report\MB_070113.mxd - ned.jennich

Source: NAIP 2012 Aerial, PLS, Tiger Road data, NWI Wetlands, USFWS Wetland Easements. Project boundary and substation (6/5/13); turbines, access roads, and collection (6/24/13) provided by Geronimo Energy, and wetland survey data collected by Tetra Tech in June 2013. Projection: UTM NAD 83, Zone 14 North.