

10/17/2013 - S:\Projects\Geronimo\Courtenay\GIS\WellandsReport\_101713.mxd 2013-01-28 - kim.gorman

Source: Map adapted from data provided by Arc GIS Online (USA Topos), and Project data provided by Geronimo Energy.



**Facility Layout**

- Proposed Turbine Location (7/24/2013)
- Survey Corridor


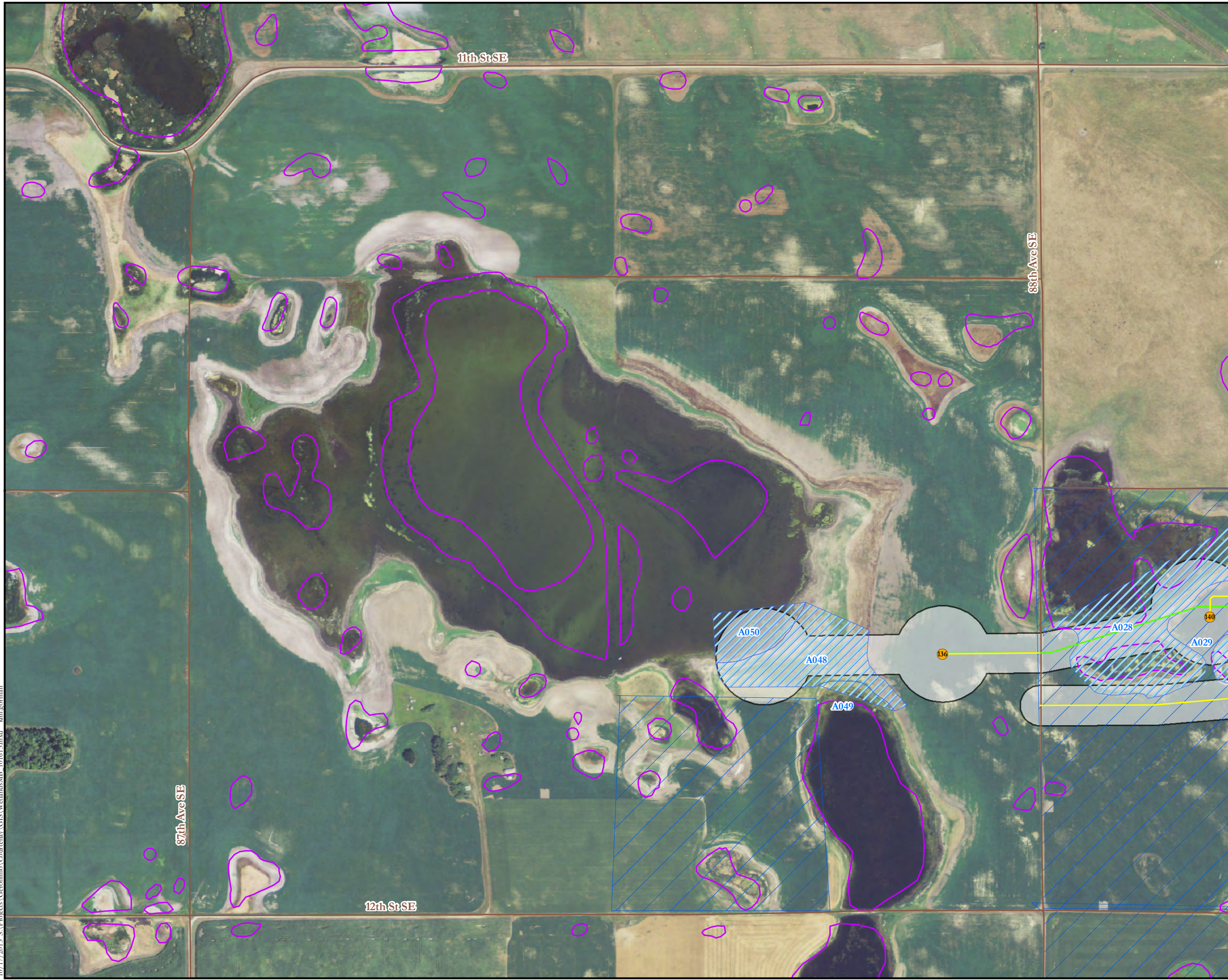


Figure 1 - Project Location  
 Courtenay Wind Energy Project  
 Stutsman County, North Dakota





144, 63, 34

144, 63, 28	144, 63, 27	144, 63, 26	144, 63, 25	144, 62, 30	144, 62, 29	144, 62, 28
144, 63, 33	144, 63, 34	144, 63, 35	144, 63, 36	144, 62, 31	144, 62, 32	144, 62, 33
143, 63, 4	143, 63, 03	143, 63, 02	143, 63, 01	143, 62, 06	143, 62, 5	143, 62, 4
143, 63, 09	143, 63, 10	143, 63, 11	143, 63, 12	143, 62, 07	143, 62, 8	143, 62, 9
143, 63, 16	143, 63, 15	143, 63, 14	143, 63, 13	143, 62, 18	143, 62, 17	143, 62, 16
143, 63, 21	143, 63, 22	143, 63, 23	143, 63, 24	143, 62, 19	143, 62, 20	143, 62, 21
143, 63, 28	143, 63, 27	143, 63, 26	143, 63, 25	143, 62, 30	143, 62, 29	143, 62, 28
143, 63, 33	143, 63, 34	143, 63, 35	143, 63, 36	143, 62, 31	143, 62, 32	143, 62, 33
142, 63, 4	142, 63, 3	142, 63, 02	142, 63, 1	142, 62, 06	142, 62, 05	142, 62, 04
142, 63, 9	142, 63, 10	142, 63, 11	142, 63, 12	142, 62, 07	142, 62, 08	142, 62, 9
142, 63, 16	142, 63, 15	142, 63, 14	142, 63, 13	142, 62, 18	142, 62, 17	142, 62, 16

- Facility Layout 07/24/13
  - Proposed Turbine Location
- Facility Layout 10/10/13
  - Proposed Access Road
  - - - Proposed Access Road Alt
- Primary Layout 8/5/13
  - Proposed Collection Line
  - ▨ Proposed Substation
  - ▲ Proposed Permanent Met Tower
  - ▨ Surveyed Wetland/Water Feature
  - ▨ Drainage Ditch/Swale
  - National Wetland Inventory
  - Survey Corridor
  - ▨ USFWS Wetland Easement

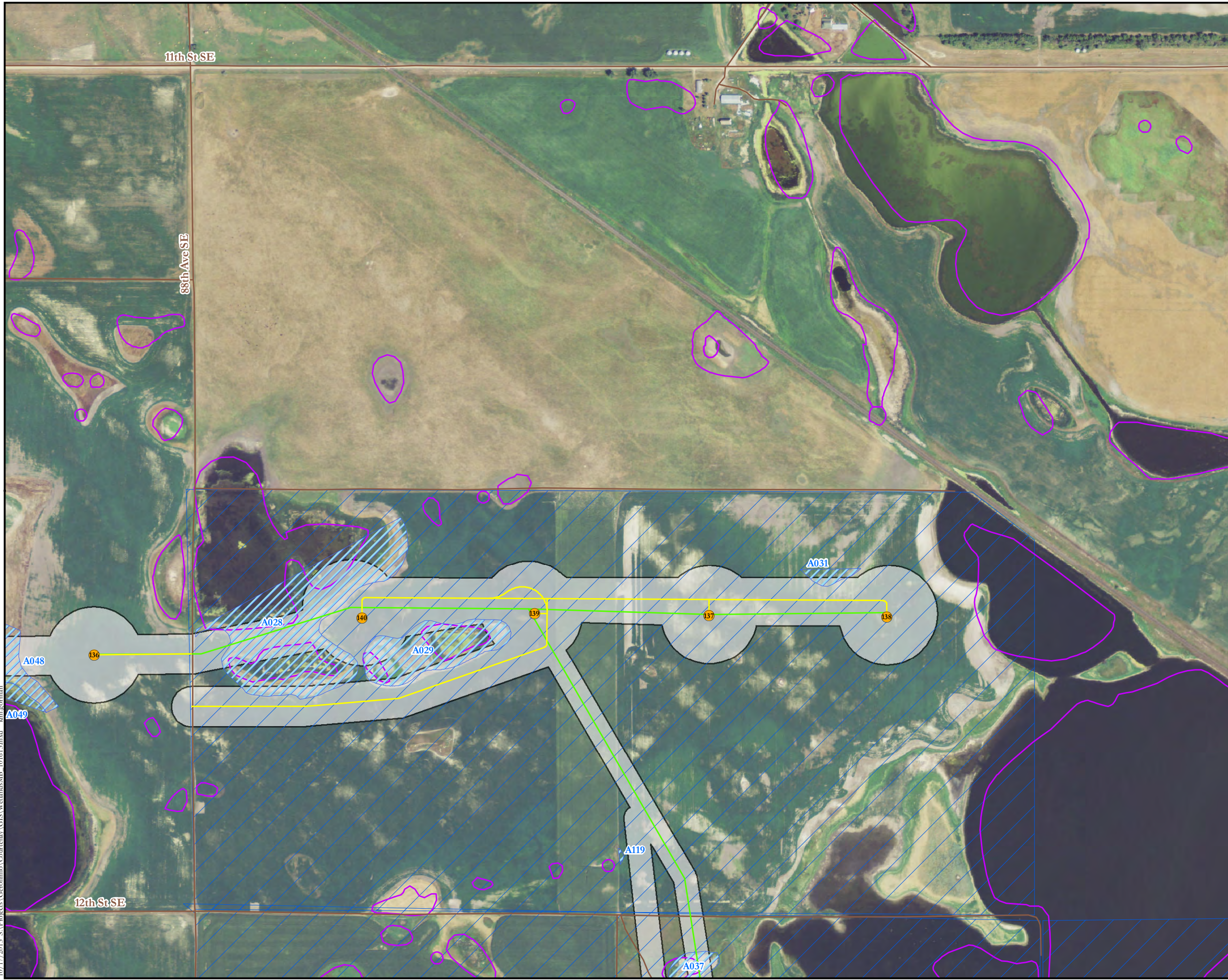


Wetland Survey Results  
 Courtenay Wind Energy Project  
 Stutsman County, North Dakota



10/17/2013, SA:Projects\Geronimo\Courtenay\GIS\Wetlands\MB\_101613.mxd kim.gorman

Source: NAIP 2012 Aerial, PLS, Tiger Road data, NWI Wetlands, USFWS Wetland Easements. Project boundary and substation (6/5/13); turbines (7/24/13), access roads (10/10/13) and primary collection (8/5/13) provided by Geronimo Energy, and wetland survey data collected by Tetra Tech through September 2013. Projection: UTM NAD 83, Zone 14 North.



144, 63, 35

144, 63, 28	144, 63, 27	144, 63, 26	144, 63, 25	144, 62, 30	144, 62, 29	144, 62, 28
144, 63, 33	144, 63, 34	144, 63, 35	144, 63, 36	144, 62, 31	144, 62, 32	144, 62, 33
143, 63, 4	143, 63, 03	143, 63, 02	143, 63, 01	143, 62, 06	143, 62, 5	143, 62, 4
143, 63, 09	143, 63, 10	143, 63, 11	143, 63, 12	143, 62, 07	143, 62, 8	143, 62, 9
143, 63, 16	143, 63, 15	143, 63, 14	143, 63, 13	143, 62, 18	143, 62, 17	143, 62, 16
143, 63, 21	143, 63, 22	143, 63, 23	143, 63, 24	143, 62, 19	143, 62, 20	143, 62, 21
143, 63, 28	143, 63, 27	143, 63, 26	143, 63, 25	143, 62, 30	143, 62, 29	143, 62, 28
143, 63, 33	143, 63, 34	143, 63, 35	143, 63, 36	143, 62, 31	143, 62, 32	143, 62, 33
142, 63, 4	142, 63, 3	142, 63, 02	142, 63, 1	142, 62, 06	142, 62, 05	142, 62, 04
142, 63, 9	142, 63, 10	142, 63, 11	142, 63, 12	142, 62, 07	142, 62, 08	142, 62, 9
142, 63, 16	142, 63, 15	142, 63, 14	142, 63, 13	142, 62, 18	142, 62, 17	142, 62, 16

- Facility Layout 07/24/13
  - Proposed Turbine Location
- Facility Layout 10/10/13
  - Proposed Access Road
  - Proposed Access Road Alt
- Primary Layout 8/5/13
  - Proposed Collection Line
  - ▨ Proposed Substation
  - ▲ Proposed Permanent Met Tower
  - ▭ Surveyed Wetland/Water Feature
  - ▭ Drainage Ditch/Swale
  - National Wetland Inventory
  - Survey Corridor
  - ▭ USFWS Wetland Easement



Wetland Survey Results  
 Courtenay Wind Energy Project  
 Stutsman County, North Dakota



10/17/2013, SA Projects\Geronimo\Courtenay\GIS\Wetlands\MB\_101613.mxd kim.scoraman

Source: NAIP 2012 Aerial, PLS, Tiger Road data, NWI Wetlands, USFWS Wetland Easements. Project boundary and substation (6/5/13); turbines (7/24/13), access roads (10/10/13) and primary collection (8/5/13) provided by Geronimo Energy, and wetland survey data collected by Tetra Tech through September 2013. Projection: UTM NAD 83, Zone 14 North.



143, 63, 03

144, 63, 28	144, 63, 27	144, 63, 26	144, 63, 25	144, 62, 30	144, 62, 29	144, 62, 28
144, 63, 33	144, 63, 34	144, 63, 35	144, 63, 36	144, 62, 31	144, 62, 32	144, 62, 33
143, 63, 4	143, 63, 03	143, 63, 02	143, 63, 01	143, 62, 06	143, 62, 5	143, 62, 4
143, 63, 09	143, 63, 10	143, 63, 11	143, 63, 12	143, 62, 07	143, 62, 8	143, 62, 9
143, 63, 16	143, 63, 15	143, 63, 14	143, 63, 13	143, 62, 18	143, 62, 17	143, 62, 16
143, 63, 21	143, 63, 22	143, 63, 23	143, 63, 24	143, 62, 19	143, 62, 20	143, 62, 21
143, 63, 28	143, 63, 27	143, 63, 26	143, 63, 25	143, 62, 30	143, 62, 29	143, 62, 28
143, 63, 33	143, 63, 34	143, 63, 35	143, 63, 36	143, 62, 31	143, 62, 32	143, 62, 33
142, 63, 4	142, 63, 3	142, 63, 02	142, 63, 1	142, 62, 06	142, 62, 05	142, 62, 04
142, 63, 9	142, 63, 10	142, 63, 11	142, 63, 12	142, 62, 07	142, 62, 08	142, 62, 9
142, 63, 16	142, 63, 15	142, 63, 14	142, 63, 13	142, 62, 18	142, 62, 17	142, 62, 16

- Facility Layout 07/24/13
- Proposed Turbine Location
- Facility Layout 10/10/13
- Proposed Access Road
  - - - Proposed Access Road Alt
- Primary Layout 8/5/13
- Proposed Collection Line
  - ▨ Proposed Substation
  - ▲ Proposed Permanent Met Tower
  - ▨ Surveyed Wetland/Water Feature
  - ▨ Drainage Ditch/Swale
  - National Wetland Inventory
  - Survey Corridor
  - ▨ USFWS Wetland Easement

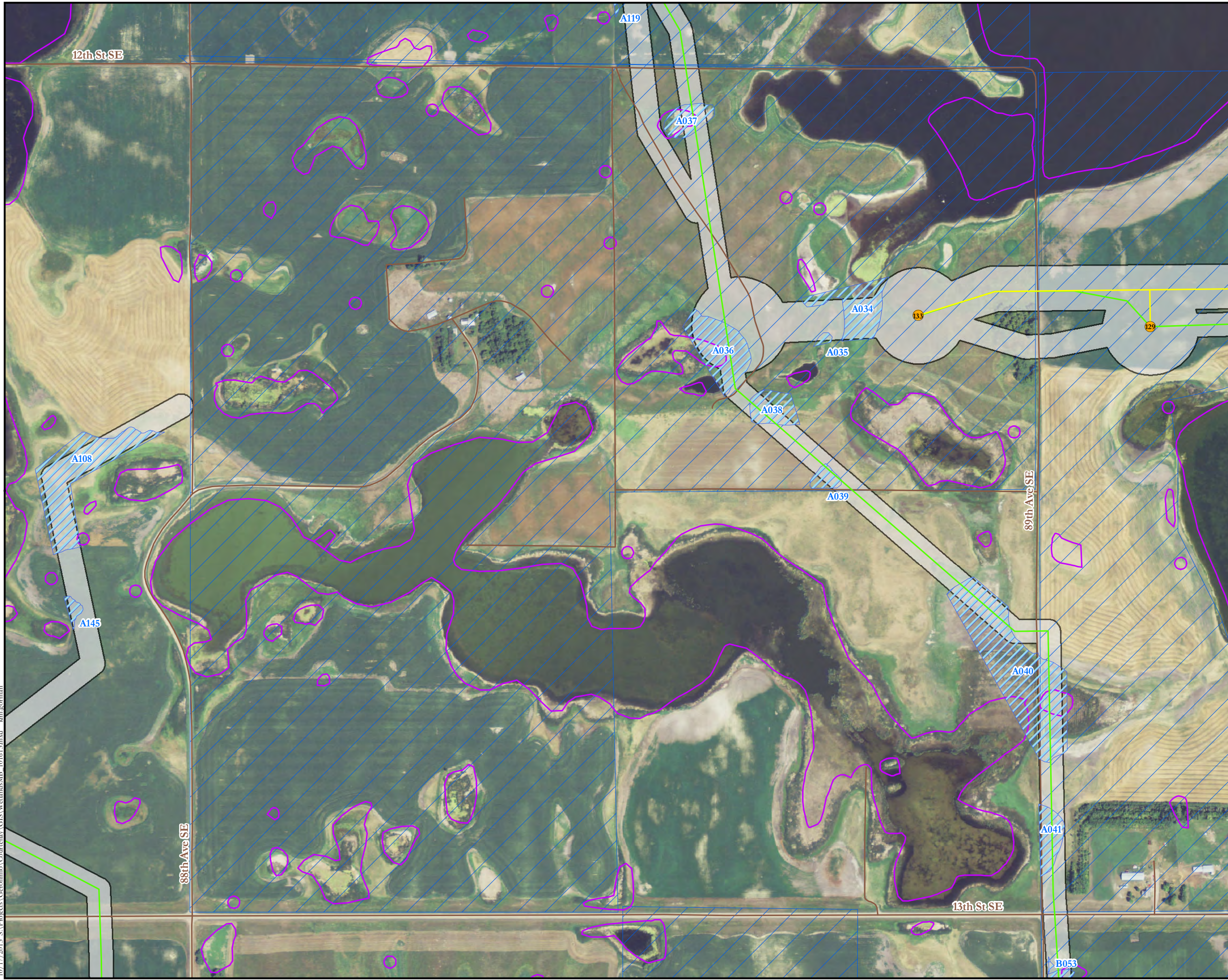


Wetland Survey Results  
 Courtenay Wind Energy Project  
 Stutsman County, North Dakota



10/17/2013, SA:Projects\Geronimo\Courtenay\GIS\Wetlands\MB\_101613.mxd kim.gorham

Source: NAIP 2012 Aerial, PLS, Tiger Road data, NWI Wetlands, USFWS Wetland Easements. Project boundary and substation (6/5/13); turbines (7/24/13), access roads (10/10/13) and primary collection (8/5/13) provided by Geronimo Energy, and wetland survey data collected by Tetra Tech through September 2013. Projection: UTM NAD 83, Zone 14 North.



143, 63, 02

144, 63, 28	144, 63, 27	144, 63, 26	144, 63, 25	144, 62, 30	144, 62, 29	144, 62, 28
144, 63, 33	144, 63, 34	144, 63, 35	144, 63, 36	144, 62, 31	144, 62, 32	144, 62, 33
143, 63, 4	143, 63, 03	143, 63, 02	143, 63, 01	143, 62, 06	143, 62, 5	143, 62, 4
143, 63, 09	143, 63, 10	143, 63, 11	143, 63, 12	143, 62, 07	143, 62, 8	143, 62, 9
143, 63, 16	143, 63, 15	143, 63, 14	143, 63, 13	143, 62, 18	143, 62, 17	143, 62, 16
143, 63, 21	143, 63, 22	143, 63, 23	143, 63, 24	143, 62, 19	143, 62, 20	143, 62, 21
143, 63, 28	143, 63, 27	143, 63, 26	143, 63, 25	143, 62, 30	143, 62, 29	143, 62, 28
143, 63, 33	143, 63, 34	143, 63, 35	143, 63, 36	143, 62, 31	143, 62, 32	143, 62, 33
142, 63, 4	142, 63, 3	142, 63, 02	142, 63, 1	142, 62, 06	142, 62, 05	142, 62, 04
142, 63, 9	142, 63, 10	142, 63, 11	142, 63, 12	142, 62, 07	142, 62, 08	142, 62, 9
142, 63, 16	142, 63, 15	142, 63, 14	142, 63, 13	142, 62, 18	142, 62, 17	142, 62, 16

- Facility Layout 07/24/13
  - Proposed Turbine Location
- Facility Layout 10/10/13
  - Proposed Access Road
  - - - Proposed Access Road Alt
- Primary Layout 8/5/13
  - Proposed Collection Line
  - ▨ Proposed Substation
  - ▲ Proposed Permanent Met Tower
  - ▨ Surveyed Wetland/Water Feature
  - ▨ Drainage Ditch/Swale
  - National Wetland Inventory
  - Survey Corridor
  - ▨ USFWS Wetland Easement

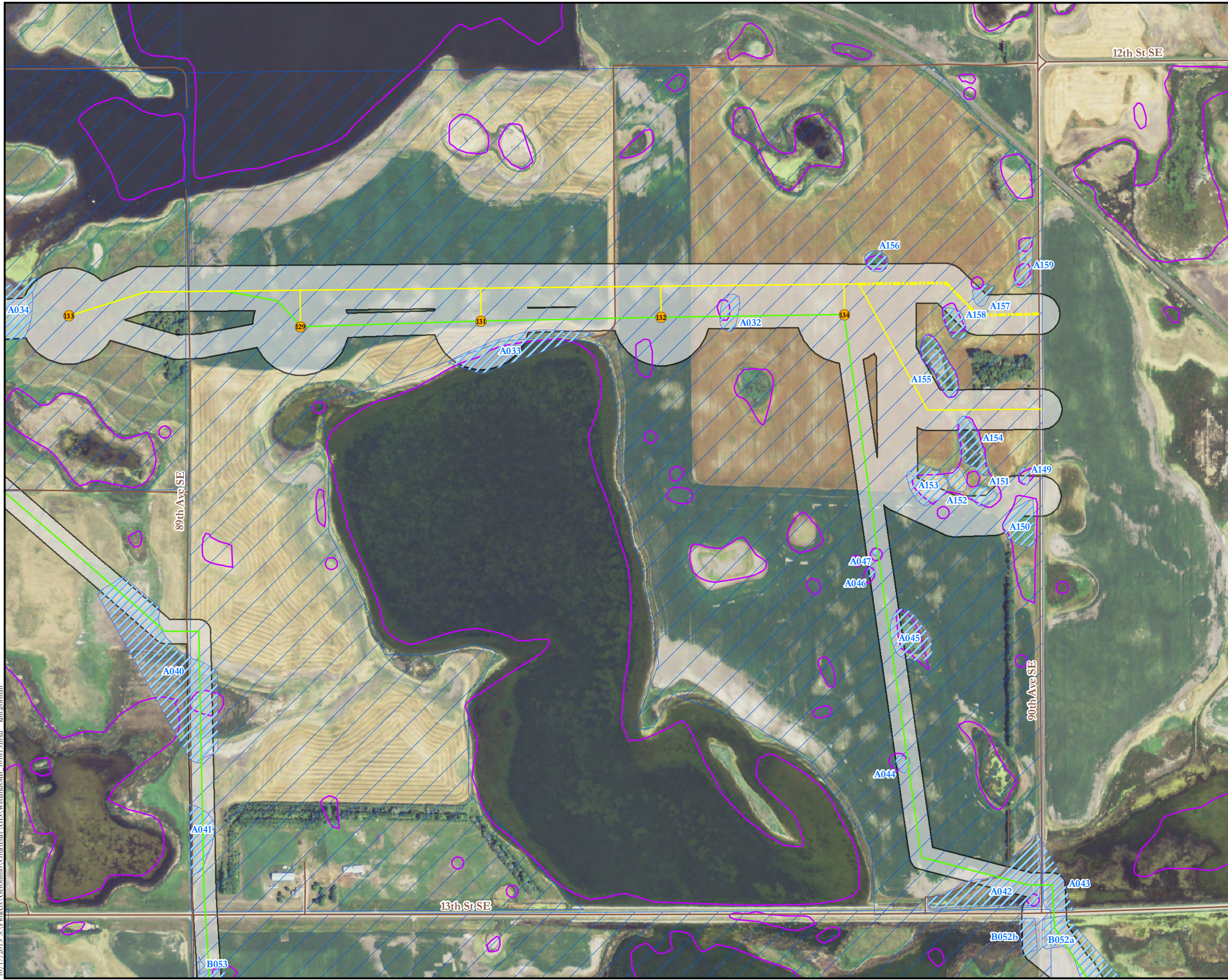


Wetland Survey Results  
 Courtenay Wind Energy Project  
 Stutsman County, North Dakota



10/17/2013 SA:Projects\Geronimo\Courtenay\GIS\Wetlands\MB\_101613.mxd kim.gorham

Source: NAIP 2012 Aerial, PLS, Tiger Road data, NWI Wetlands, USFWS Wetland Easements. Project boundary and substation (6/5/13); turbines (7/24/13), access roads (10/10/13) and primary collection (8/5/13) provided by Geronimo Energy, and wetland survey data collected by Tetra Tech through September 2013. Projection: UTM NAD 83, Zone 14 North.



143, 63, 01

144, 63, 28	144, 63, 27	144, 63, 26	144, 63, 25	144, 63, 24	144, 62, 29	144, 62, 28
144, 63, 33	144, 63, 34	144, 63, 35	144, 63, 36	144, 62, 31	144, 62, 32	144, 62, 33
143, 63, 4	143, 63, 03	143, 63, 02	143, 63, 01	143, 62, 06	143, 62, 5	143, 62, 4
143, 63, 09	143, 63, 10	143, 63, 11	143, 63, 12	143, 62, 07	143, 62, 8	143, 62, 9
143, 63, 16	143, 63, 15	143, 63, 14	143, 63, 13	143, 62, 18	143, 62, 17	143, 62, 16
143, 63, 21	143, 63, 22	143, 63, 23	143, 63, 24	143, 62, 19	143, 62, 20	143, 62, 21
143, 63, 28	143, 63, 27	143, 63, 26	143, 63, 25	143, 62, 30	143, 62, 29	143, 62, 28
143, 63, 33	143, 63, 34	143, 63, 35	143, 63, 36	143, 62, 31	143, 62, 32	143, 62, 33
142, 63, 4	142, 63, 3	142, 63, 02	142, 63, 1	142, 62, 06	142, 62, 05	142, 62, 04
142, 63, 9	142, 63, 10	142, 63, 11	142, 63, 12	142, 62, 07	142, 62, 08	142, 62, 9
142, 63, 16	142, 63, 15	142, 63, 14	142, 63, 13	142, 62, 18	142, 62, 17	142, 62, 16

- Facility Layout 07/24/13
- Proposed Turbine Location
- Facility Layout 10/10/13
- Proposed Access Road
  - - - Proposed Access Road Alt
- Primary Layout 8/5/13
- Proposed Collection Line
  - ▨ Proposed Substation
  - ▲ Proposed Permanent Met Tower
  - ▨ Surveyed Wetland/Water Feature
  - ▨ Drainage Ditch/Swale
  - National Wetland Inventory
  - Survey Corridor
  - ▨ USFWS Wetland Easement

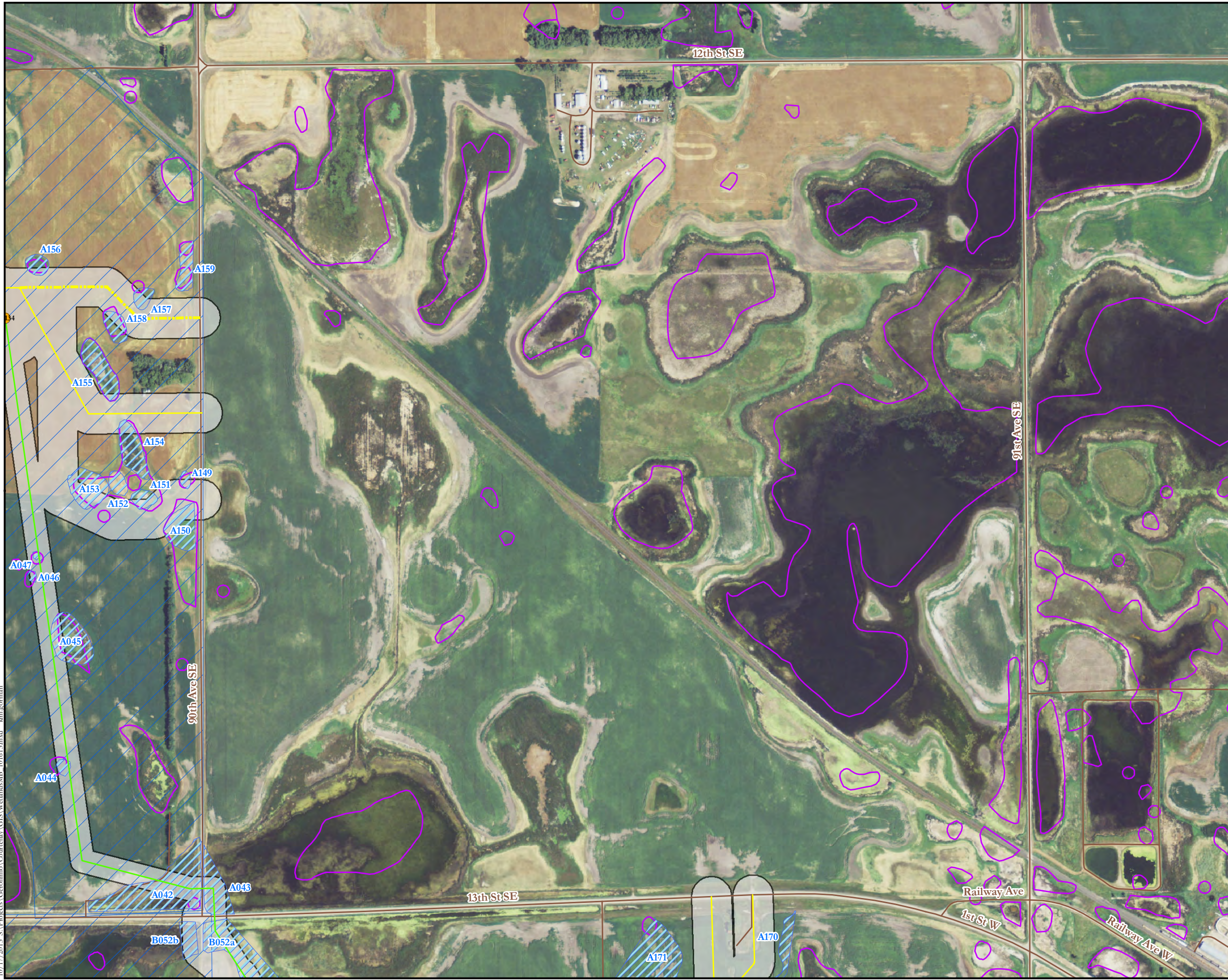


Wetland Survey Results  
 Courtenay Wind Energy Project  
 Stutsman County, North Dakota



10/17/2013, SA:Penic's\Geronimo\Courtenay\GIS\Wetlands\MB\_101613.mxd kim.gorman


Source: NAIP 2012 Aerial, PLS, Tiger Road data, NWI Wetlands, USFWS Wetland Easements. Project boundary and substation (6/5/13); turbines (7/24/13), access roads (10/10/13) and primary collection (8/5/13) provided by Geronimo Energy, and wetland survey data collected by Tetra Tech through September 2013. Projection: UTM NAD 83, Zone 14 North.



143, 62, 06

144, 63, 28	144, 63, 27	144, 63, 26	144, 63, 25	144, 62, 30	144, 62, 29	144, 62, 28
144, 63, 33	144, 63, 34	144, 63, 35	144, 63, 36	144, 62, 31	144, 62, 32	144, 62, 33
143, 63, 4	143, 63, 03	143, 63, 02	143, 63, 01	143, 62, 06	143, 62, 5	143, 62, 4
143, 63, 09	143, 63, 10	143, 63, 11	143, 63, 12	143, 62, 07	143, 62, 8	143, 62, 9
143, 63, 16	143, 63, 15	143, 63, 14	143, 63, 13	143, 62, 18	143, 62, 17	143, 62, 16
143, 63, 21	143, 63, 22	143, 63, 23	143, 63, 24	143, 62, 19	143, 62, 20	143, 62, 21
143, 63, 28	143, 63, 27	143, 63, 26	143, 63, 25	143, 62, 30	143, 62, 29	143, 62, 28
143, 63, 33	143, 63, 34	143, 63, 35	143, 63, 36	143, 62, 31	143, 62, 32	143, 62, 33
142, 63, 4	142, 63, 3	142, 63, 02	142, 63, 1	142, 62, 06	142, 62, 05	142, 62, 04
142, 63, 9	142, 63, 10	142, 63, 11	142, 63, 12	142, 62, 07	142, 62, 08	142, 62, 9
142, 63, 16	142, 63, 15	142, 63, 14	142, 63, 13	142, 62, 18	142, 62, 17	142, 62, 16

- Facility Layout 07/24/13
- Proposed Turbine Location
- Facility Layout 10/10/13
- Proposed Access Road
  - - - Proposed Access Road Alt
- Primary Layout 8/5/13
- Proposed Collection Line
  - ▨ Proposed Substation
  - ▲ Proposed Permanent Met Tower
  - ▨ Surveyed Wetland/Water Feature
  - ▨ Drainage Ditch/Swale
  - ▨ National Wetland Inventory
  - Survey Corridor
  - ▨ USFWS Wetland Easement



Wetland Survey Results  
 Courtenay Wind Energy Project  
 Stutsman County, North Dakota



10/17/2013 SA:Pavlica\Geronimo\Courtenay\GIS\Wetlands\MB\_101613.mxd kim.gorham

Source: NAIP 2012 Aerial, PLS, Tiger Road data, NWI Wetlands, USFWS Wetland Easements. Project boundary and substation (6/5/13); turbines (7/24/13), access roads (10/10/13) and primary collection (8/5/13) provided by Geronimo Energy, and wetland survey data collected by Tetra Tech through September 2013. Projection: UTM NAD 83, Zone 14 North.



143, 63, 09

144, 63, 28	144, 63, 27	144, 63, 26	144, 63, 25	144, 62, 30	144, 62, 29	144, 62, 28
144, 63, 33	144, 63, 34	144, 63, 35	144, 63, 36	144, 62, 31	144, 62, 32	144, 62, 33
143, 63, 4	143, 63, 03	143, 63, 02	143, 63, 01	143, 62, 06	143, 62, 5	143, 62, 4
143, 63, 09	143, 63, 10	143, 63, 11	143, 63, 12	143, 62, 07	143, 62, 8	143, 62, 9
143, 63, 16	143, 63, 15	143, 63, 14	143, 63, 13	143, 62, 18	143, 62, 17	143, 62, 16
143, 63, 21	143, 63, 22	143, 63, 23	143, 63, 24	143, 62, 19	143, 62, 20	143, 62, 21
143, 63, 28	143, 63, 27	143, 63, 26	143, 63, 25	143, 62, 30	143, 62, 29	143, 62, 28
143, 63, 33	143, 63, 34	143, 63, 35	143, 63, 36	143, 62, 31	143, 62, 32	143, 62, 33
142, 63, 4	142, 63, 3	142, 63, 02	142, 63, 1	142, 62, 06	142, 62, 05	142, 62, 04
142, 63, 9	142, 63, 10	142, 63, 11	142, 63, 12	142, 62, 07	142, 62, 08	142, 62, 9
142, 63, 16	142, 63, 15	142, 63, 14	142, 63, 13	142, 62, 18	142, 62, 17	142, 62, 16

- Facility Layout 07/24/13
- Proposed Turbine Location
- Facility Layout 10/10/13
- Proposed Access Road
  - - - Proposed Access Road Alt
- Primary Layout 8/5/13
- Proposed Collection Line
  - ▨ Proposed Substation
  - ▲ Proposed Permanent Met Tower
  - ▨ Surveyed Wetland/Water Feature
  - Drainage Ditch/Swale
  - National Wetland Inventory
  - Survey Corridor
  - ▨ USFWS Wetland Easement

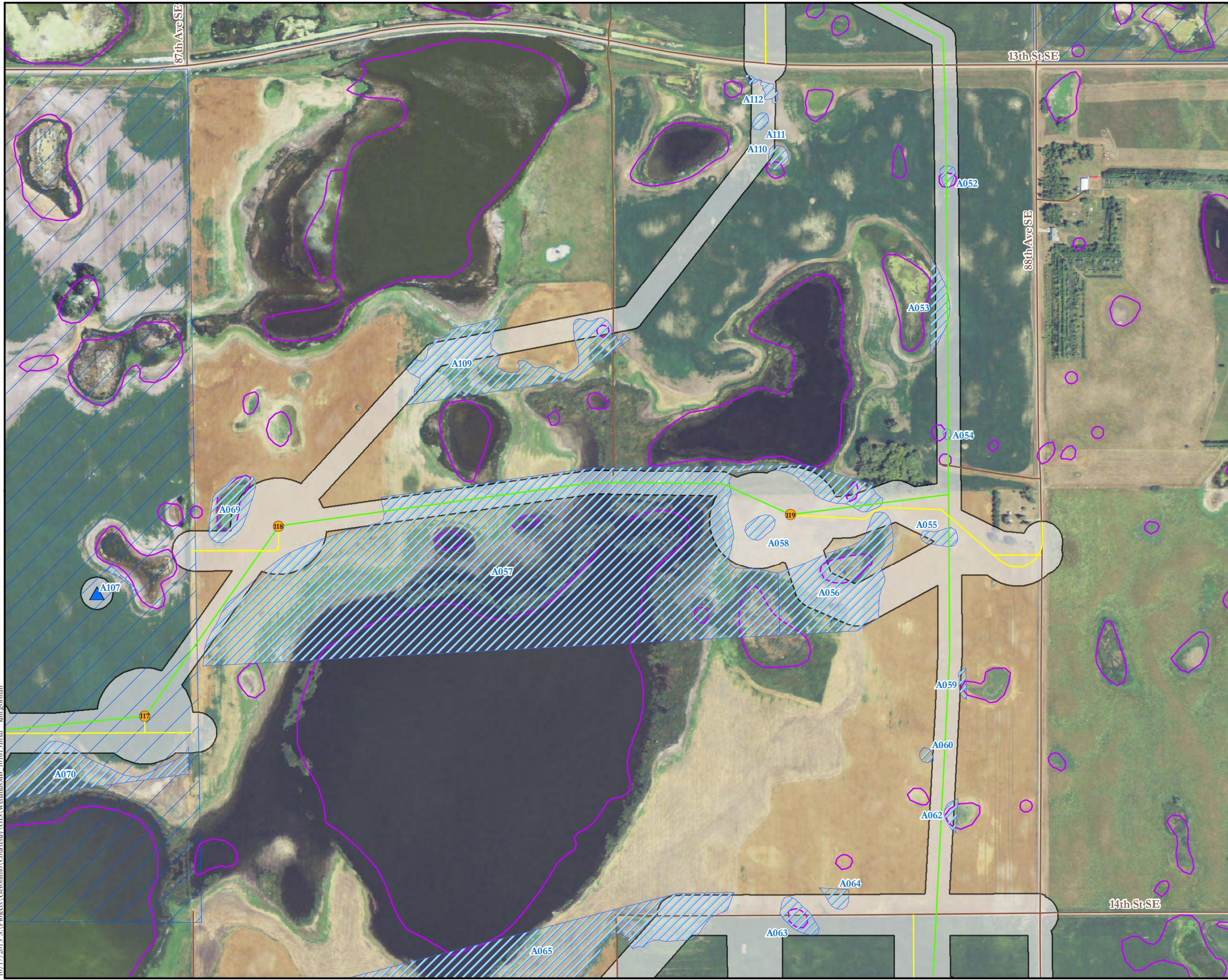


Wetland Survey Results  
 Courtenay Wind Energy Project  
 Stutsman County, North Dakota



10/17/2013 SA:Projects\Geronimo\Courtenay\GIS\Wetlands\MB\_101613.mxd kim.gorerman

Source: NAIP 2012 Aerial, PLS, Tiger Road data, NWI Wetlands, USFWS Wetland Easements. Project boundary and substation (6/5/13); turbines (7/24/13), access roads (10/10/13) and primary collection (8/5/13) provided by Geronimo Energy, and wetland survey data collected by Tetra Tech through September 2013. Projection: UTM NAD 83, Zone 14 North.



143, 63, 10

144, 63, 28	144, 63, 27	144, 63, 26	144, 63, 25	144, 62, 30	144, 62, 29	144, 62, 28
144, 63, 33	144, 63, 34	144, 63, 35	144, 63, 36	144, 62, 31	144, 62, 32	144, 62, 33
143, 63, 4	143, 63, 03	143, 63, 02	143, 63, 01	143, 62, 06	143, 62, 5	143, 62, 4
143, 63, 09	143, 63, 10	143, 63, 11	143, 63, 12	143, 62, 07	143, 62, 8	143, 62, 9
143, 63, 16	143, 63, 15	143, 63, 14	143, 63, 13	143, 62, 18	143, 62, 17	143, 62, 16
143, 63, 21	143, 63, 22	143, 63, 23	143, 63, 24	143, 62, 19	143, 62, 20	143, 62, 21
143, 63, 28	143, 63, 27	143, 63, 26	143, 63, 25	143, 62, 30	143, 62, 29	143, 62, 28
143, 63, 33	143, 63, 34	143, 63, 35	143, 63, 36	143, 62, 31	143, 62, 32	143, 62, 33
142, 63, 4	142, 63, 3	142, 63, 02	142, 63, 1	142, 62, 06	142, 62, 05	142, 62, 04
142, 63, 9	142, 63, 10	142, 63, 11	142, 63, 12	142, 62, 07	142, 62, 08	142, 62, 9
142, 63, 16	142, 63, 15	142, 63, 14	142, 63, 13	142, 62, 18	142, 62, 17	142, 62, 16

- Facility Layout 07/24/13
  - Proposed Turbine Location
- Facility Layout 10/10/13
  - Proposed Access Road
  - Proposed Access Road Alt
- Primary Layout 8/5/13
  - Proposed Collection Line
  - ▨ Proposed Substation
  - ▲ Proposed Permanent Met Tower
  - ▨ Surveyed Wetland/Water Feature
  - ▨ Drainage Ditch/Swale
  - ▨ National Wetland Inventory
  - Survey Corridor
  - ▨ USFWS Wetland Easement

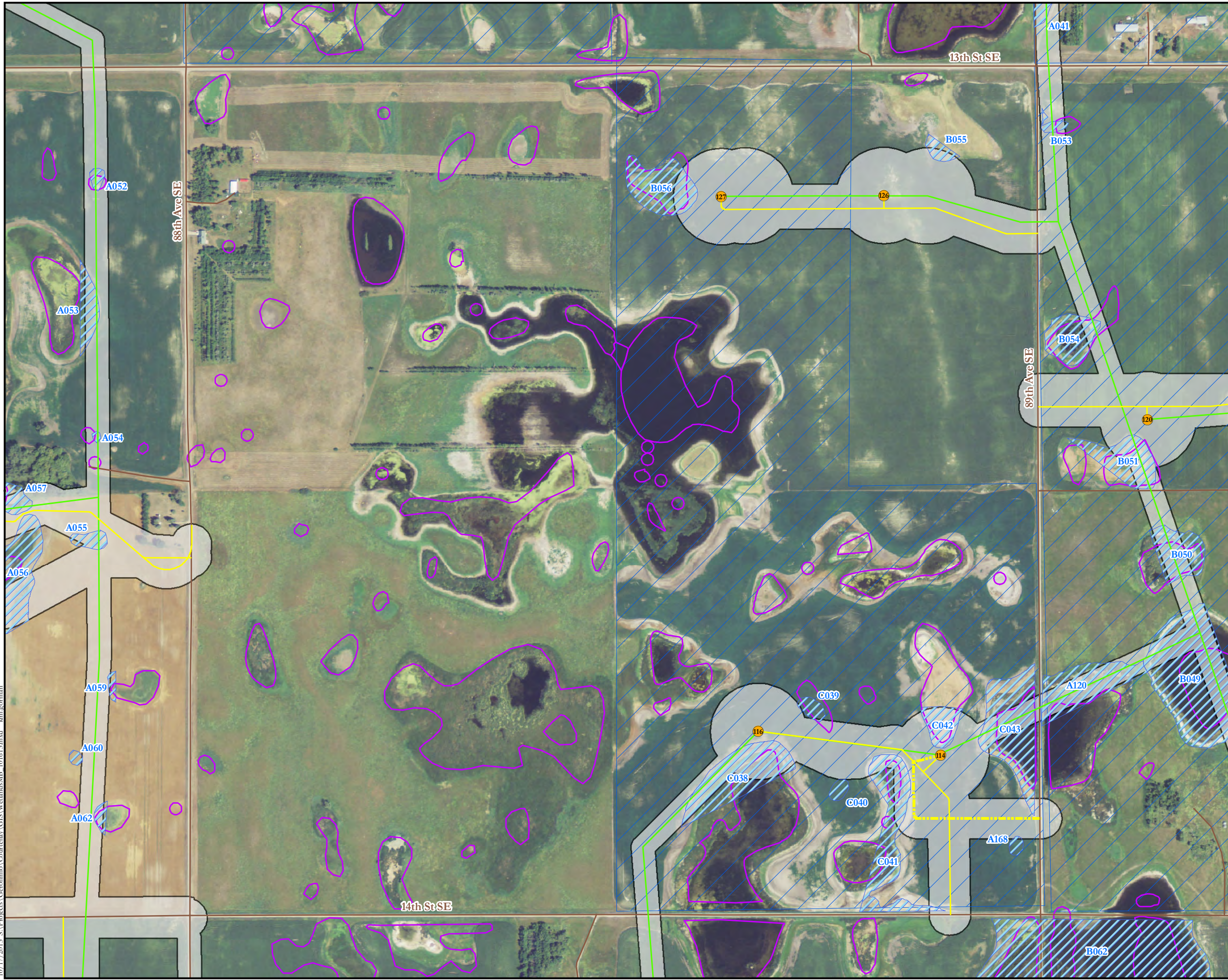


Wetland Survey Results  
 Courtenay Wind Energy Project  
 Stutsman County, North Dakota



10/17/2013, SA:Projects\Geronimo\Courtenay\GIS\Wetlands\MB\_101613.mxd kim.gorraman


Source: NAIP 2012 Aerial, PLS, Tiger Road data, NWI Wetlands, USFWS Wetland Easements. Project boundary and substation (6/5/13); turbines (7/24/13), access roads (10/10/13) and primary collection (8/5/13) provided by Geronimo Energy, and wetland survey data collected by Tetra Tech through September 2013. Projection: UTM NAD 83, Zone 14 North.



143, 63, 11

144, 63, 28	144, 63, 27	144, 63, 26	144, 63, 25	144, 62, 30	144, 62, 29	144, 62, 28
144, 63, 33	144, 63, 34	144, 63, 35	144, 63, 36	144, 62, 31	144, 62, 32	144, 62, 33
143, 63, 4	143, 63, 03	143, 63, 02	143, 63, 01	143, 62, 06	143, 62, 5	143, 62, 4
143, 63, 09	143, 63, 10	143, 63, 11	143, 63, 12	143, 62, 07	143, 62, 8	143, 62, 9
143, 63, 16	143, 63, 15	143, 63, 14	143, 63, 13	143, 62, 18	143, 62, 17	143, 62, 16
143, 63, 21	143, 63, 22	143, 63, 23	143, 63, 24	143, 62, 19	143, 62, 20	143, 62, 21
143, 63, 28	143, 63, 27	143, 63, 26	143, 63, 25	143, 62, 30	143, 62, 29	143, 62, 28
143, 63, 33	143, 63, 34	143, 63, 35	143, 63, 36	143, 62, 31	143, 62, 32	143, 62, 33
142, 63, 4	142, 63, 3	142, 63, 02	142, 63, 1	142, 62, 06	142, 62, 05	142, 62, 04
142, 63, 9	142, 63, 10	142, 63, 11	142, 63, 12	142, 62, 07	142, 62, 08	142, 62, 9
142, 63, 16	142, 63, 15	142, 63, 14	142, 63, 13	142, 62, 18	142, 62, 17	142, 62, 16

- Facility Layout 07/24/13
- Proposed Turbine Location
- Facility Layout 10/10/13
- Proposed Access Road
  - - - Proposed Access Road Alt
- Primary Layout 8/5/13
- Proposed Collection Line
  - ▨ Proposed Substation
  - ▲ Proposed Permanent Met Tower
  - ▨ Surveyed Wetland/Water Feature
  - ▨ Drainage Ditch/Swale
  - National Wetland Inventory
  - Survey Corridor
  - ▨ USFWS Wetland Easement

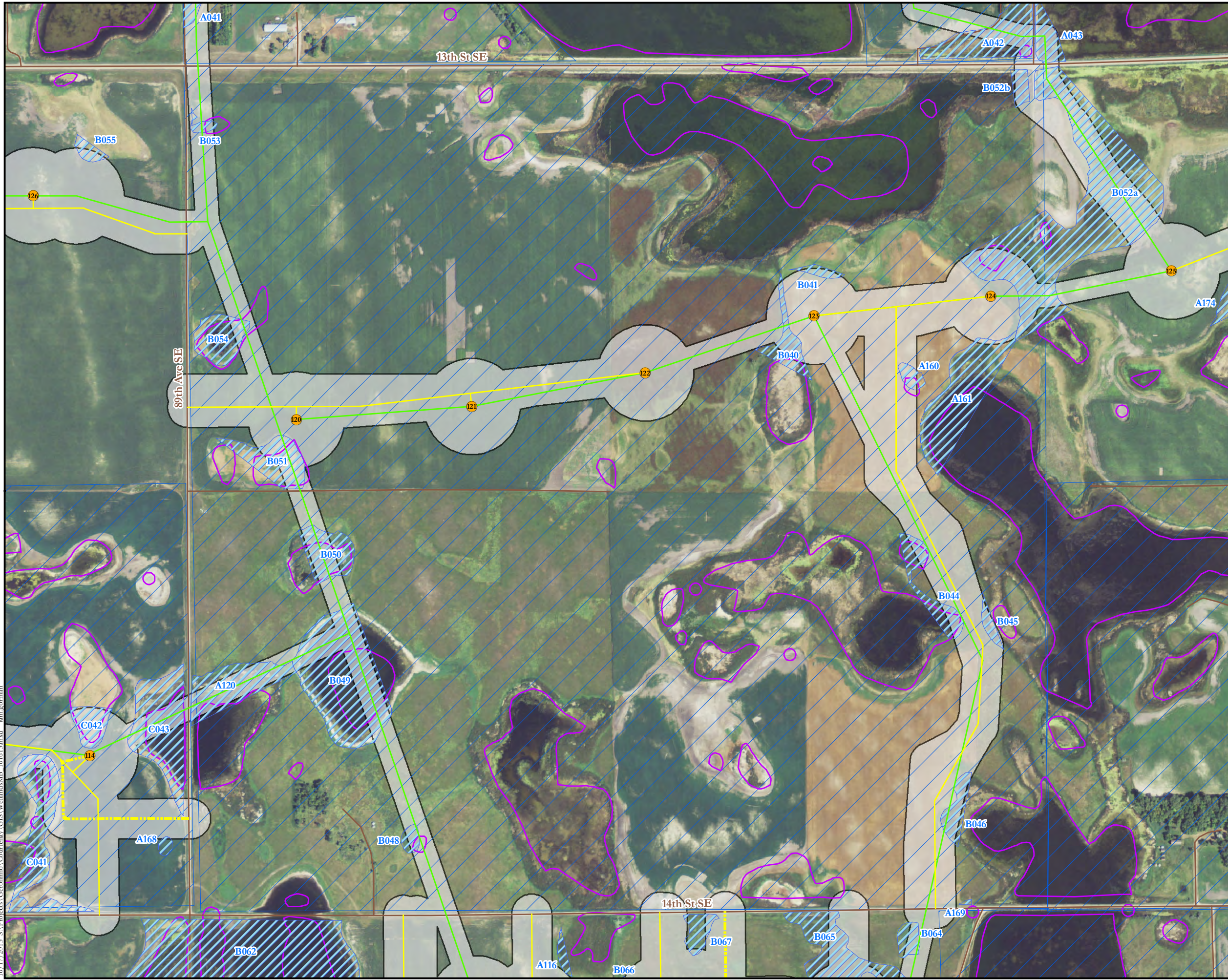


Wetland Survey Results  
 Courtenay Wind Energy Project  
 Stutsman County, North Dakota



10/17/2013, SA:\Projects\Geronimo\Courtenay\GIS\Wetlands\MB\_101613.mxd kim.gorman

Source: NAIP 2012 Aerial, PLS, Tiger Road data, NWI Wetlands, USFWS Wetland Easements. Project boundary and substation (6/5/13); turbines (7/24/13), access roads (10/10/13) and primary collection (8/5/13) provided by Geronimo Energy, and wetland survey data collected by Tetra Tech through September 2013. Projection: UTM NAD 83, Zone 14 North.



143, 63, 12

144, 63, 28	144, 63, 27	144, 63, 26	144, 63, 25	144, 62, 30	144, 62, 29	144, 62, 28
144, 63, 33	144, 63, 34	144, 63, 35	144, 63, 36	144, 62, 31	144, 62, 32	144, 62, 33
143, 63, 4	143, 63, 03	143, 63, 02	143, 63, 01	143, 62, 06	143, 62, 5	143, 62, 4
143, 63, 09	143, 63, 10	143, 63, 11	143, 63, 12	143, 62, 07	143, 62, 8	143, 62, 9
143, 63, 16	143, 63, 15	143, 63, 14	143, 63, 13	143, 62, 18	143, 62, 17	143, 62, 16
143, 63, 21	143, 63, 22	143, 63, 23	143, 63, 24	143, 62, 19	143, 62, 20	143, 62, 21
143, 63, 28	143, 63, 27	143, 63, 26	143, 63, 25	143, 62, 30	143, 62, 29	143, 62, 28
143, 63, 33	143, 63, 34	143, 63, 35	143, 63, 36	143, 62, 31	143, 62, 32	143, 62, 33
142, 63, 4	142, 63, 3	142, 63, 02	142, 63, 1	142, 62, 06	142, 62, 05	142, 62, 04
142, 63, 9	142, 63, 10	142, 63, 11	142, 63, 12	142, 62, 07	142, 62, 08	142, 62, 9
142, 63, 16	142, 63, 15	142, 63, 14	142, 63, 13	142, 62, 18	142, 62, 17	142, 62, 16

- Facility Layout 07/24/13
- Proposed Turbine Location
- Facility Layout 10/10/13
- Proposed Access Road
  - Proposed Access Road Alt
- Primary Layout 8/5/13
- Proposed Collection Line
  - Proposed Substation
  - Proposed Permanent Met Tower
  - Surveyed Wetland/Water Feature
  - Drainage Ditch/Swale
  - National Wetland Inventory
  - Survey Corridor
  - USFWS Wetland Easement



Wetland Survey Results  
 Courtenay Wind Energy Project  
 Stutsman County, North Dakota



10/17/2013, SA:\Projects\Geronimo\Courtenay\GIS\Wetlands\MB\_101613.mxd kim.gorman


Source: NAIP 2012 Aerial, PLS, Tiger Road data, NWI Wetlands, USFWS Wetland Easements. Project boundary and substation (6/5/13); turbines (7/24/13), access roads (10/10/13) and primary collection (8/5/13) provided by Geronimo Energy, and wetland survey data collected by Tetra Tech through September 2013. Projection: UTM NAD 83, Zone 14 North.



143, 62, 07

144, 63, 28	144, 63, 27	144, 63, 26	144, 63, 25	144, 62, 30	144, 62, 29	144, 62, 28
144, 63, 33	144, 63, 34	144, 63, 35	144, 63, 36	144, 62, 31	144, 62, 32	144, 62, 33
143, 63, 4	143, 63, 03	143, 63, 02	143, 63, 01	143, 62, 06	143, 62, 5	143, 62, 4
143, 63, 09	143, 63, 10	143, 63, 11	143, 63, 12	143, 62, 07	143, 62, 8	143, 62, 9
143, 63, 16	143, 63, 15	143, 63, 14	143, 63, 13	143, 62, 18	143, 62, 17	143, 62, 16
143, 63, 21	143, 63, 22	143, 63, 23	143, 63, 24	143, 62, 19	143, 62, 20	143, 62, 21
143, 63, 28	143, 63, 27	143, 63, 26	143, 63, 25	143, 62, 30	143, 62, 29	143, 62, 28
143, 63, 33	143, 63, 34	143, 63, 35	143, 63, 36	143, 62, 31	143, 62, 32	143, 62, 33
142, 63, 4	142, 63, 3	142, 63, 02	142, 63, 1	142, 62, 06	142, 62, 05	142, 62, 04
142, 63, 9	142, 63, 10	142, 63, 11	142, 63, 12	142, 62, 07	142, 62, 08	142, 62, 9
142, 63, 16	142, 63, 15	142, 63, 14	142, 63, 13	142, 62, 18	142, 62, 17	142, 62, 16

- Facility Layout 07/24/13
- Proposed Turbine Location
- Facility Layout 10/10/13
- Proposed Access Road
  - - - Proposed Access Road Alt
- Primary Layout 8/5/13
- Proposed Collection Line
  - ▨ Proposed Substation
  - ▲ Proposed Permanent Met Tower
  - ▨ Surveyed Wetland/Water Feature
  - ▨ Drainage Ditch/Swale
  - National Wetland Inventory
  - Survey Corridor
  - ▨ USFWS Wetland Easement



Wetland Survey Results  
 Courtenay Wind Energy Project  
 Stutsman County, North Dakota



10/17/2013, SA Projects\Geronimo\Courtenay\GIS\Wetlands\MB\_101613.mxd kim.gorham

Source: NAIP 2012 Aerial, PLS, Tiger Road data, NWI Wetlands, USFWS Wetland Easements. Project boundary and substation (6/5/13); turbines (7/24/13), access roads (10/10/13) and primary collection (8/5/13) provided by Geronimo Energy, and wetland survey data collected by Tetra Tech through September 2013. Projection: UTM NAD 83, Zone 14 North.



143, 63, 15

144, 63, 28	144, 63, 27	144, 63, 26	144, 63, 25	144, 62, 30	144, 62, 29	144, 62, 28
144, 63, 33	144, 63, 34	144, 63, 35	144, 63, 36	144, 62, 31	144, 62, 32	144, 62, 33
143, 63, 4	143, 63, 03	143, 63, 02	143, 63, 01	143, 62, 06	143, 62, 5	143, 62, 4
143, 63, 09	143, 63, 10	143, 63, 11	143, 63, 12	143, 62, 07	143, 62, 8	143, 62, 9
143, 63, 16	143, 63, 15	143, 63, 14	143, 63, 13	143, 62, 18	143, 62, 17	143, 62, 16
143, 63, 21	143, 63, 22	143, 63, 23	143, 63, 24	143, 62, 19	143, 62, 20	143, 62, 21
143, 63, 28	143, 63, 27	143, 63, 26	143, 63, 25	143, 62, 30	143, 62, 29	143, 62, 28
143, 63, 33	143, 63, 34	143, 63, 35	143, 63, 36	143, 62, 31	143, 62, 32	143, 62, 33
142, 63, 4	142, 63, 3	142, 63, 02	142, 63, 1	142, 62, 06	142, 62, 05	142, 62, 04
142, 63, 9	142, 63, 10	142, 63, 11	142, 63, 12	142, 62, 07	142, 62, 08	142, 62, 9
142, 63, 16	142, 63, 15	142, 63, 14	142, 63, 13	142, 62, 18	142, 62, 17	142, 62, 16

- Facility Layout 07/24/13
- Proposed Turbine Location
- Facility Layout 10/10/13
- Proposed Access Road
- - - Proposed Access Road Alt
- Primary Layout 8/5/13
- Proposed Collection Line
- ▨ Proposed Substation
- ▲ Proposed Permanent Met Tower
- ▨ Surveyed Wetland/Water Feature
- ▨ Drainage Ditch/Swale
- National Wetland Inventory
- Survey Corridor
- ▨ USFWS Wetland Easement

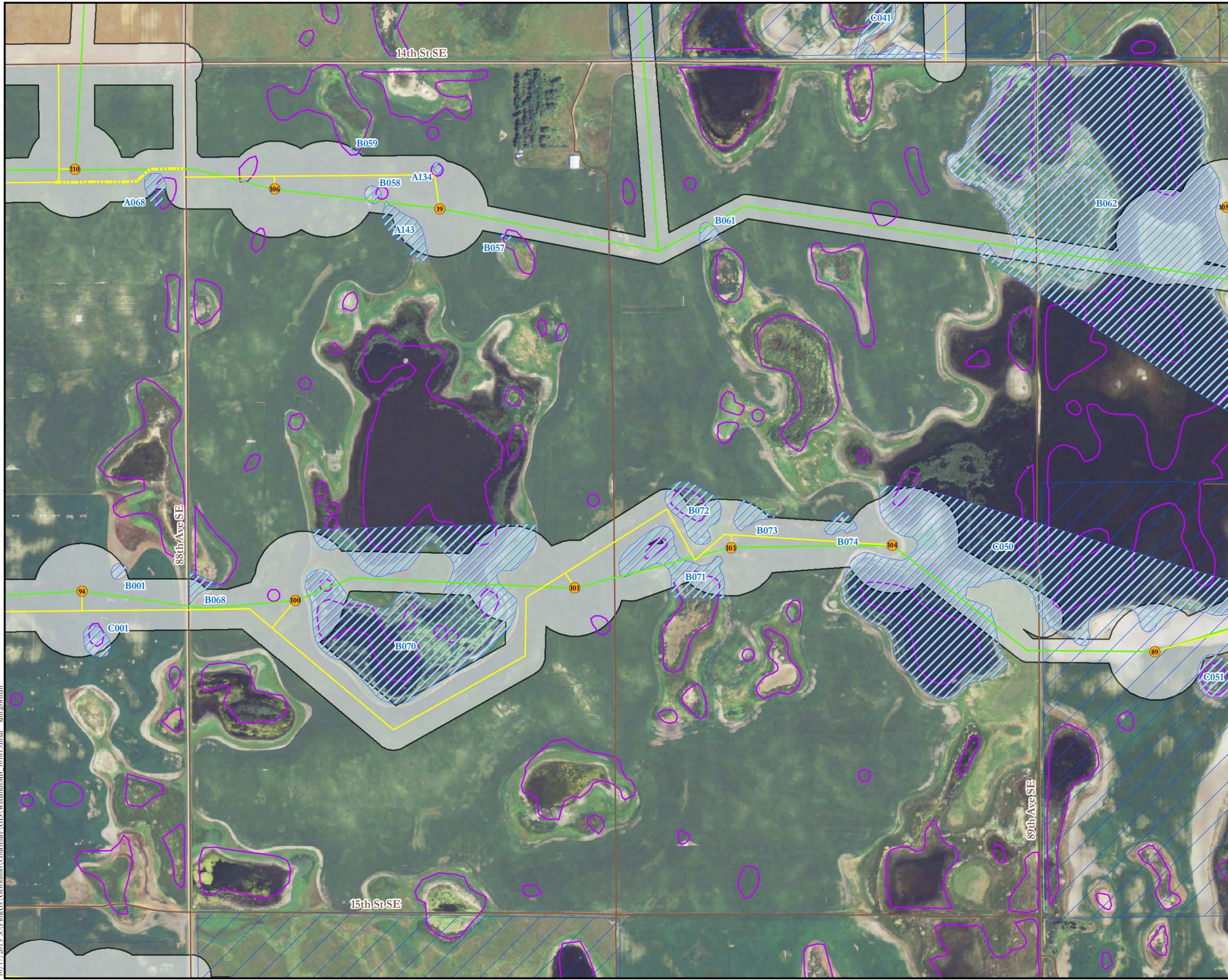


Wetland Survey Results  
 Courtenay Wind Energy Project  
 Stutsman County, North Dakota



10/17/2013 SA:Projects\Geronimo\Courtenay\GIS\Wetlands\MB\_101613.mxd kim.gorham

Source: NAIP 2012 Aerial, PLS, Tiger Road data, NWI Wetlands, USFWS Wetland Easements. Project boundary and substation (6/5/13); turbines (7/24/13); access roads (10/10/13) and primary collection (8/5/13) provided by Geronimo Energy, and wetland survey data collected by Tetra Tech through September 2013. Projection: UTM NAD 83, Zone 14 North.



143, 63, 14

144, 63, 28	144, 63, 27	144, 63, 26	144, 63, 25	144, 62, 30	144, 62, 29	144, 62, 28
144, 63, 33	144, 63, 34	144, 63, 35	144, 63, 36	144, 62, 31	144, 62, 32	144, 62, 33
143, 63, 4	143, 63, 03	143, 63, 02	143, 63, 01	143, 62, 06	143, 62, 5	143, 62, 4
143, 63, 09	143, 63, 10	143, 63, 11	143, 63, 12	143, 62, 07	143, 62, 8	143, 62, 9
143, 63, 16	143, 63, 15	143, 63, 14	143, 63, 13	143, 62, 18	143, 62, 17	143, 62, 16
143, 63, 21	143, 63, 22	143, 63, 23	143, 63, 24	143, 62, 19	143, 62, 20	143, 62, 21
143, 63, 28	143, 63, 27	143, 63, 26	143, 63, 25	143, 62, 30	143, 62, 29	143, 62, 28
143, 63, 33	143, 63, 34	143, 63, 35	143, 63, 36	143, 62, 31	143, 62, 32	143, 62, 33
142, 63, 4	142, 63, 3	142, 63, 02	142, 63, 1	142, 62, 06	142, 62, 05	142, 62, 04
142, 63, 9	142, 63, 10	142, 63, 11	142, 63, 12	142, 62, 07	142, 62, 08	142, 62, 9
142, 63, 16	142, 63, 15	142, 63, 14	142, 63, 13	142, 62, 18	142, 62, 17	142, 62, 16

- Facility Layout 07/24/13
- Proposed Turbine Location
- Facility Layout 10/10/13
- Proposed Access Road
  - Proposed Access Road Alt
- Primary Layout 8/5/13
- Proposed Collection Line
  - Proposed Substation
  - Proposed Permanent Met Tower
  - Surveyed Wetland/Water Feature
  - Drainage Ditch/Swale
  - National Wetland Inventory
  - Survey Corridor
  - USFWS Wetland Easement

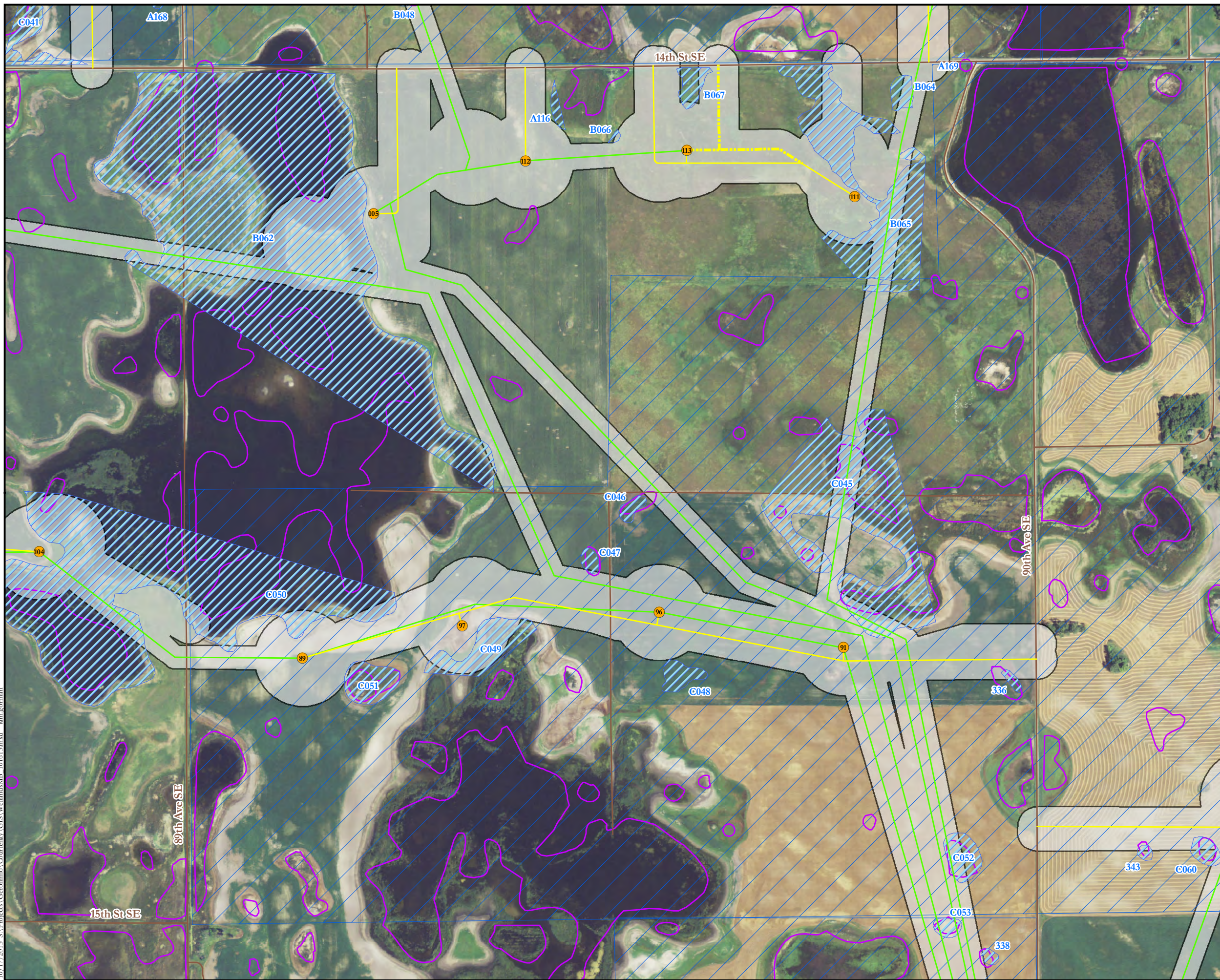


Wetland Survey Results  
 Courtenay Wind Energy Project  
 Stutsman County, North Dakota



10/17/2013, SA:\Projects\Geronimo\Courtenay\GIS\Wetlands\MB\_101613.mxd kim.gorham


Source: NAIP 2012 Aerial, PLS, Tiger Road data, NWI Wetlands, USFWS Wetland Easements. Project boundary and substation (6/5/13); turbines (7/24/13), access roads (10/10/13) and primary collection (8/5/13) provided by Geronimo Energy, and wetland survey data collected by Tetra Tech through September 2013. Projection: UTM NAD 83, Zone 14 North.



143, 63, 13

144, 63, 28	144, 63, 27	144, 63, 26	144, 63, 25	144, 62, 30	144, 62, 29	144, 62, 28
144, 63, 33	144, 63, 34	144, 63, 35	144, 63, 36	144, 62, 31	144, 62, 32	144, 62, 33
143, 63, 4	143, 63, 03	143, 63, 02	143, 63, 01	143, 62, 06	143, 62, 5	143, 62, 4
143, 63, 09	143, 63, 10	143, 63, 11	143, 63, 12	143, 62, 07	143, 62, 8	143, 62, 9
143, 63, 16	143, 63, 15	143, 63, 14	143, 63, 13	143, 62, 18	143, 62, 17	143, 62, 16
143, 63, 21	143, 63, 22	143, 63, 23	143, 63, 24	143, 62, 19	143, 62, 20	143, 62, 21
143, 63, 28	143, 63, 27	143, 63, 26	143, 63, 25	143, 62, 30	143, 62, 29	143, 62, 28
143, 63, 33	143, 63, 34	143, 63, 35	143, 63, 36	143, 62, 31	143, 62, 32	143, 62, 33
142, 63, 4	142, 63, 3	142, 63, 02	142, 63, 1	142, 62, 06	142, 62, 05	142, 62, 04
142, 63, 9	142, 63, 10	142, 63, 11	142, 63, 12	142, 62, 07	142, 62, 08	142, 62, 9
142, 63, 16	142, 63, 15	142, 63, 14	142, 63, 13	142, 62, 18	142, 62, 17	142, 62, 16

- Facility Layout 07/24/13
- Proposed Turbine Location
- Facility Layout 10/10/13
- Proposed Access Road
  - Proposed Access Road Alt
- Primary Layout 8/5/13
- Proposed Collection Line
  - Proposed Substation
  - Proposed Permanent Met Tower
  - Surveyed Wetland/Water Feature
  - Drainage Ditch/Swale
  - National Wetland Inventory
  - Survey Corridor
  - USFWS Wetland Easement

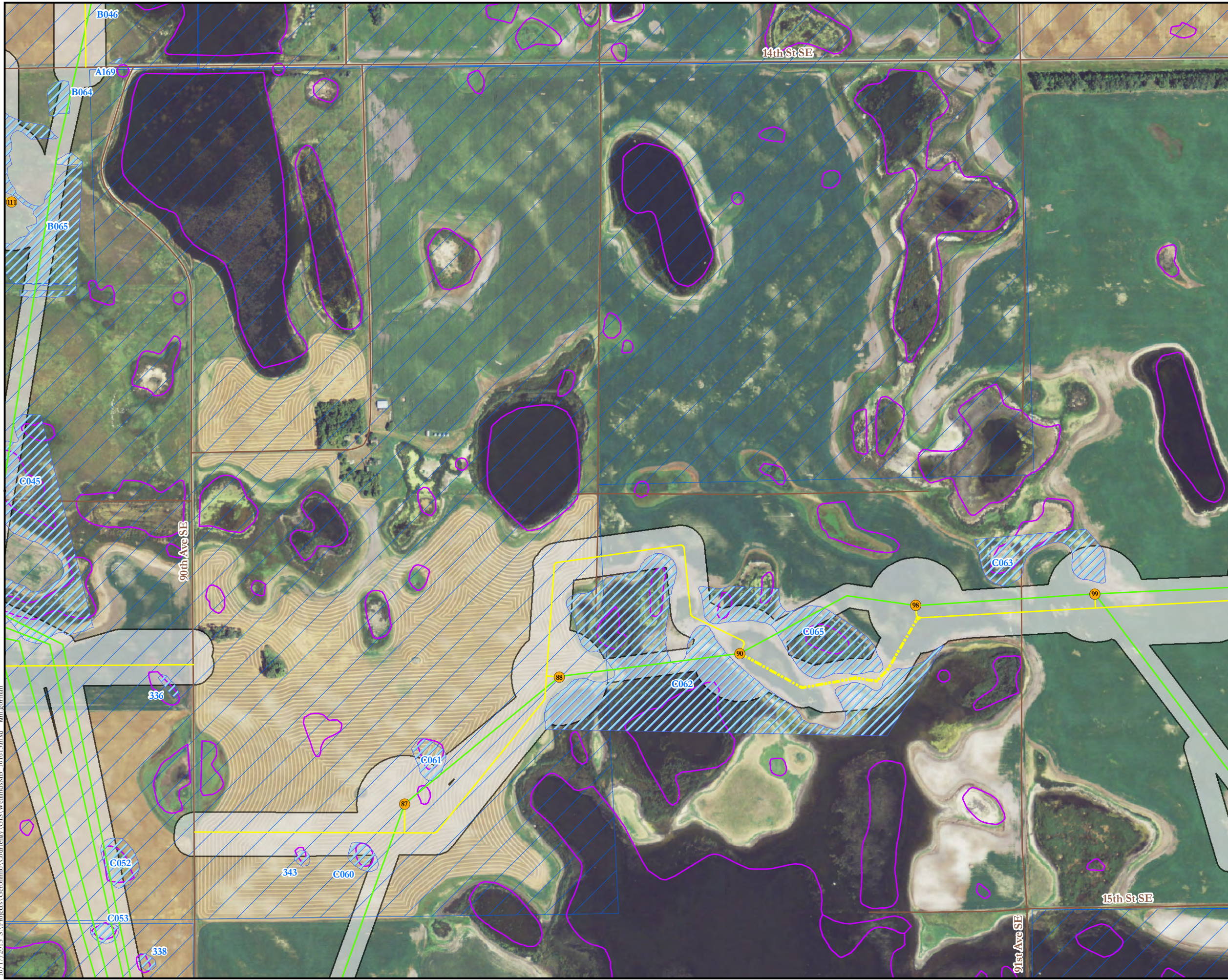


Wetland Survey Results  
 Courtenay Wind Energy Project  
 Stutsman County, North Dakota



10/17/2013 SA Projects\Geronimo\Courtenay\GIS\Wetlands\MB\_101613.mxd kim.gorman

Source: NAIP 2012 Aerial, PLS, Tiger Road data, NWI Wetlands, USFWS Wetland Easements. Project boundary and substation (6/5/13); turbines (7/24/13), access roads (10/10/13) and primary collection (8/5/13) provided by Geronimo Energy, and wetland survey data collected by Tetra Tech through September 2013. Projection: UTM NAD 83, Zone 14 North.




10/17/2013 SA Projects\Geronimo\Courtenay\GIS\Wetlands\MB\_101613.mxd kim.gorham

Source: NAIP 2012 Aerial, PLS, Tiger Road data, NWI Wetlands, USFWS Wetland Easements. Project boundary and substation (6/5/13); turbines (7/24/13); access roads (10/10/13) and primary collection (8/5/13) provided by Geronimo Energy, and wetland survey data collected by Tetra Tech through September 2013. Projection: UTM NAD 83, Zone 14 North.

### 143, 62, 18

144, 63, 28	144, 63, 27	144, 63, 26	144, 63, 25	144, 62, 30	144, 62, 29	144, 62, 28
144, 63, 33	144, 63, 34	144, 63, 35	144, 63, 36	144, 62, 31	144, 62, 32	144, 62, 33
143, 63, 4	143, 63, 03	143, 63, 02	143, 63, 01	143, 62, 06	143, 62, 5	143, 62, 4
143, 63, 09	143, 63, 10	143, 63, 11	143, 63, 12	143, 62, 07	143, 62, 8	143, 62, 9
143, 63, 16	143, 63, 15	143, 63, 14	143, 63, 13	143, 62, 18	143, 62, 17	143, 62, 16
143, 63, 21	143, 63, 22	143, 63, 23	143, 63, 24	143, 62, 19	143, 62, 20	143, 62, 21
143, 63, 28	143, 63, 27	143, 63, 26	143, 63, 25	143, 62, 30	143, 62, 29	143, 62, 28
143, 63, 33	143, 63, 34	143, 63, 35	143, 63, 36	143, 62, 31	143, 62, 32	143, 62, 33
142, 63, 4	142, 63, 3	142, 63, 02	142, 63, 1	142, 62, 06	142, 62, 05	142, 62, 04
142, 63, 9	142, 63, 10	142, 63, 11	142, 63, 12	142, 62, 07	142, 62, 08	142, 62, 9
142, 63, 16	142, 63, 15	142, 63, 14	142, 63, 13	142, 62, 18	142, 62, 17	142, 62, 16

- Facility Layout 07/24/13
- Proposed Turbine Location
- Facility Layout 10/10/13
- Proposed Access Road
- Proposed Access Road Alt
- Primary Layout 8/5/13
- Proposed Collection Line
- ▨ Proposed Substation
- ▲ Proposed Permanent Met Tower
- ▨ Surveyed Wetland/Water Feature
- ▨ Drainage Ditch/Swale
- National Wetland Inventory
- Survey Corridor
- ▨ USFWS Wetland Easement



## Wetland Survey Results Courtenay Wind Energy Project Stutsman County, North Dakota





143, 62, 17

144, 63, 28	144, 63, 27	144, 63, 26	144, 63, 25	144, 62, 30	144, 62, 29	144, 62, 28
144, 63, 33	144, 63, 34	144, 63, 35	144, 63, 36	144, 62, 31	144, 62, 32	144, 62, 33
143, 63, 4	143, 63, 03	143, 63, 02	143, 63, 01	143, 62, 06	143, 62, 5	143, 62, 4
143, 63, 09	143, 63, 10	143, 63, 11	143, 63, 12	143, 62, 07	143, 62, 8	143, 62, 9
143, 63, 16	143, 63, 15	143, 63, 14	143, 63, 13	143, 62, 18	143, 62, 17	143, 62, 16
143, 63, 21	143, 63, 22	143, 63, 23	143, 63, 24	143, 62, 19	143, 62, 20	143, 62, 21
143, 63, 28	143, 63, 27	143, 63, 26	143, 63, 25	143, 62, 30	143, 62, 29	143, 62, 28
143, 63, 33	143, 63, 34	143, 63, 35	143, 63, 36	143, 62, 31	143, 62, 32	143, 62, 33
142, 63, 4	142, 63, 3	142, 63, 02	142, 63, 1	142, 62, 06	142, 62, 05	142, 62, 04
142, 63, 9	142, 63, 10	142, 63, 11	142, 63, 12	142, 62, 07	142, 62, 08	142, 62, 9
142, 63, 16	142, 63, 15	142, 63, 14	142, 63, 13	142, 62, 18	142, 62, 17	142, 62, 16

- Facility Layout 07/24/13
- Proposed Turbine Location
- Facility Layout 10/10/13
- Proposed Access Road
  - - - Proposed Access Road Alt
- Primary Layout 8/5/13
- Proposed Collection Line
  - ▨ Proposed Substation
  - ▲ Proposed Permanent Met Tower
  - ▨ Surveyed Wetland/Water Feature
  - ▨ Drainage Ditch/Swale
  - National Wetland Inventory
  - Survey Corridor
  - ▨ USFWS Wetland Easement

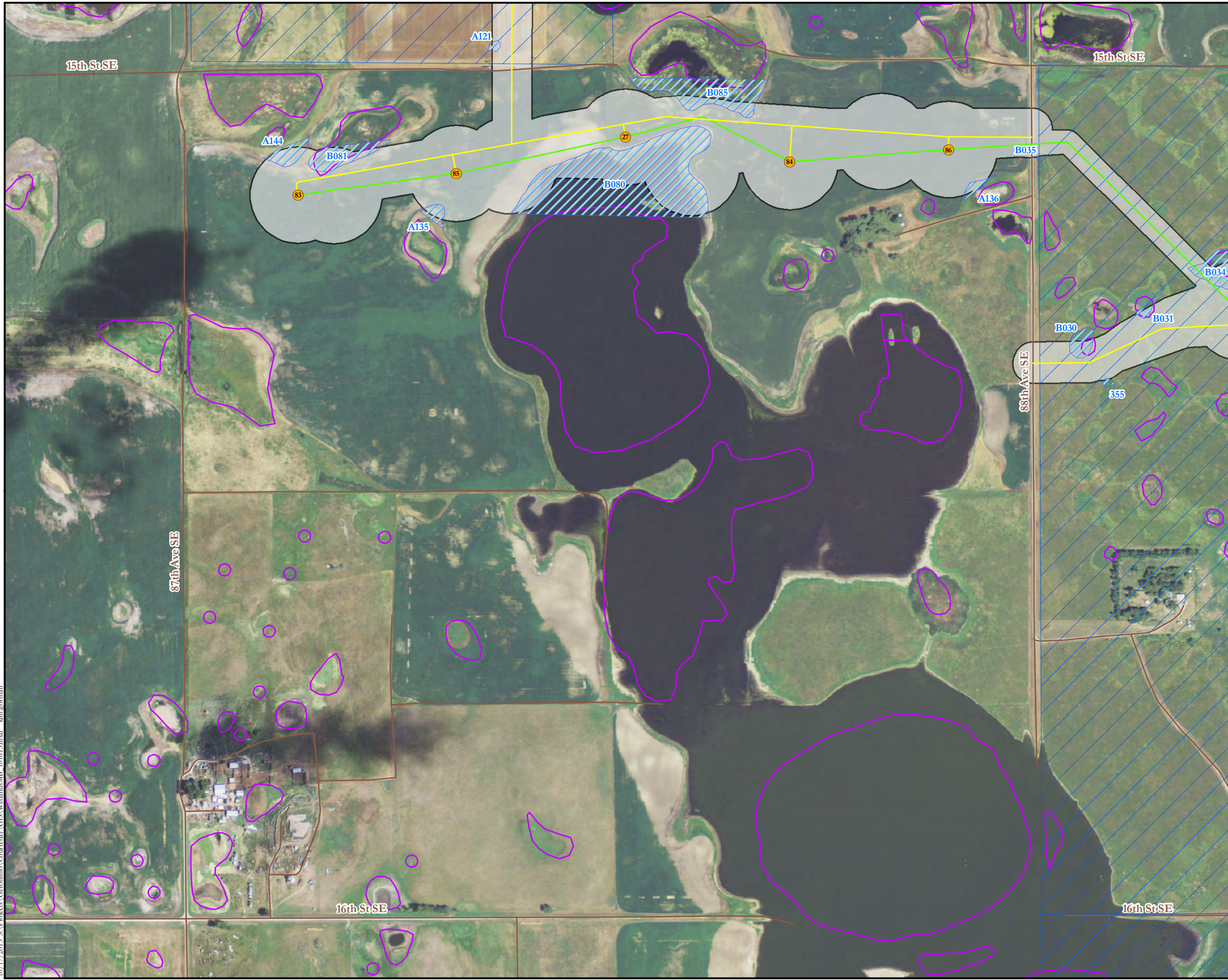


Wetland Survey Results  
 Courtenay Wind Energy Project  
 Stutsman County, North Dakota



10/17/2013, SA Projects\Geronimo\Courtenay\GIS\Wetlands\MB\_101613.mxd kim.goreman

Source: NAIP 2012 Aerial, PLS, Tiger Road data, NWI Wetlands, USFWS Wetland Easements. Project boundary and substation (6/5/13); turbines (7/24/13), access roads (10/10/13) and primary collection (8/5/13) provided by Geronimo Energy, and wetland survey data collected by Tetra Tech through September 2013. Projection: UTM NAD 83, Zone 14 North.



143, 63, 22

144, 63, 28	144, 63, 27	144, 63, 26	144, 63, 25	144, 62, 30	144, 62, 29	144, 62, 28
144, 63, 33	144, 63, 34	144, 63, 35	144, 63, 36	144, 62, 31	144, 62, 32	144, 62, 33
143, 63, 4	143, 63, 03	143, 63, 02	143, 63, 01	143, 62, 06	143, 62, 5	143, 62, 4
143, 63, 09	143, 63, 10	143, 63, 11	143, 63, 12	143, 62, 07	143, 62, 8	143, 62, 9
143, 63, 16	143, 63, 15	143, 63, 14	143, 63, 13	143, 62, 18	143, 62, 17	143, 62, 16
143, 63, 21	143, 63, 22	143, 63, 23	143, 63, 24	143, 62, 19	143, 62, 20	143, 62, 21
143, 63, 28	143, 63, 27	143, 63, 26	143, 63, 25	143, 62, 30	143, 62, 29	143, 62, 28
143, 63, 33	143, 63, 34	143, 63, 35	143, 63, 36	143, 62, 31	143, 62, 32	143, 62, 33
142, 63, 4	142, 63, 3	142, 63, 02	142, 63, 1	142, 62, 06	142, 62, 05	142, 62, 04
142, 63, 9	142, 63, 10	142, 63, 11	142, 63, 12	142, 62, 07	142, 62, 08	142, 62, 9
142, 63, 16	142, 63, 15	142, 63, 14	142, 63, 13	142, 62, 18	142, 62, 17	142, 62, 16

- Facility Layout 07/24/13
- Proposed Turbine Location
- Facility Layout 10/10/13
- Proposed Access Road
- Proposed Access Road Alt
- Primary Layout 8/5/13
- Proposed Collection Line
- ▨ Proposed Substation
- ▲ Proposed Permanent Met Tower
- ▨ Surveyed Wetland/Water Feature
- ▨ Drainage Ditch/Swale
- National Wetland Inventory
- Survey Corridor
- ▨ USFWS Wetland Easement

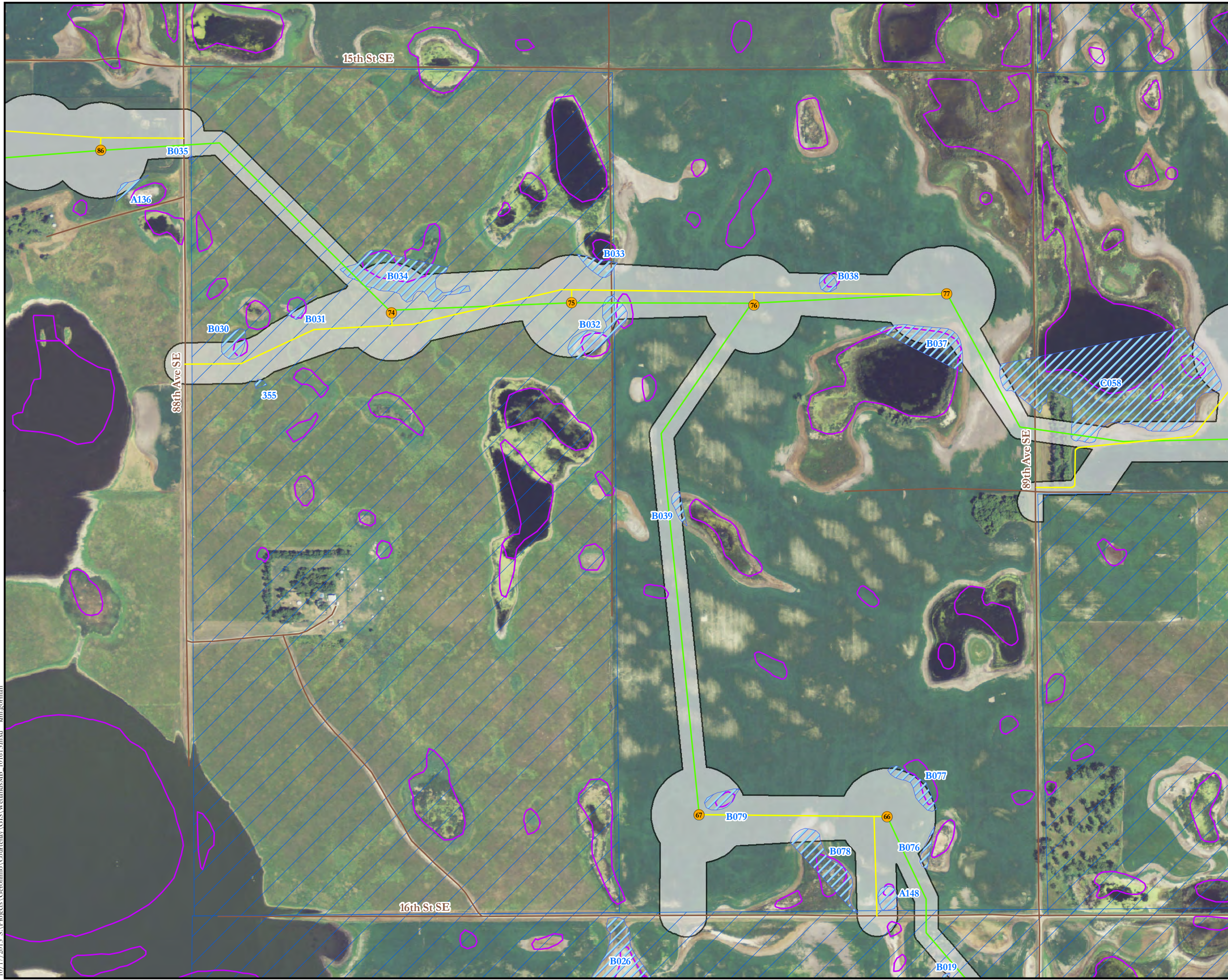


Wetland Survey Results  
 Courtenay Wind Energy Project  
 Stutsman County, North Dakota



10/17/2013, SA:Projects\Geronimo\Courtenay\GIS\Wetlands\MB\_101613.mxd kim.gorman


Source: NAIP 2012 Aerial, PLS, Tiger Road data, NWI Wetlands, USFWS Wetland Easements. Project boundary and substation (6/5/13); turbines (7/24/13); access roads (10/10/13) and primary collection (8/5/13) provided by Geronimo Energy, and wetland survey data collected by Tetra Tech through September 2013. Projection: UTM NAD 83, Zone 14 North.



143, 63, 23

144, 63, 28	144, 63, 27	144, 63, 26	144, 63, 25	144, 62, 30	144, 62, 29	144, 62, 28
144, 63, 33	144, 63, 34	144, 63, 35	144, 63, 36	144, 62, 31	144, 62, 32	144, 62, 33
143, 63, 4	143, 63, 03	143, 63, 02	143, 63, 01	143, 62, 06	143, 62, 5	143, 62, 4
143, 63, 09	143, 63, 10	143, 63, 11	143, 63, 12	143, 62, 07	143, 62, 8	143, 62, 9
143, 63, 16	143, 63, 15	143, 63, 14	143, 63, 13	143, 62, 18	143, 62, 17	143, 62, 16
143, 63, 21	143, 63, 22	143, 63, 23	143, 63, 24	143, 62, 19	143, 62, 20	143, 62, 21
143, 63, 28	143, 63, 27	143, 63, 26	143, 63, 25	143, 62, 30	143, 62, 29	143, 62, 28
143, 63, 33	143, 63, 34	143, 63, 35	143, 63, 36	143, 62, 31	143, 62, 32	143, 62, 33
142, 63, 4	142, 63, 3	142, 63, 02	142, 63, 1	142, 62, 06	142, 62, 05	142, 62, 04
142, 63, 9	142, 63, 10	142, 63, 11	142, 63, 12	142, 62, 07	142, 62, 08	142, 62, 9
142, 63, 16	142, 63, 15	142, 63, 14	142, 63, 13	142, 62, 18	142, 62, 17	142, 62, 16

- Facility Layout 07/24/13
- Proposed Turbine Location
- Facility Layout 10/10/13
- Proposed Access Road
  - Proposed Access Road Alt
- Primary Layout 8/5/13
- Proposed Collection Line
  - Proposed Substation
  - Proposed Permanent Met Tower
  - Surveyed Wetland/Water Feature
  - Drainage Ditch/Swale
  - National Wetland Inventory
  - Survey Corridor
  - USFWS Wetland Easement

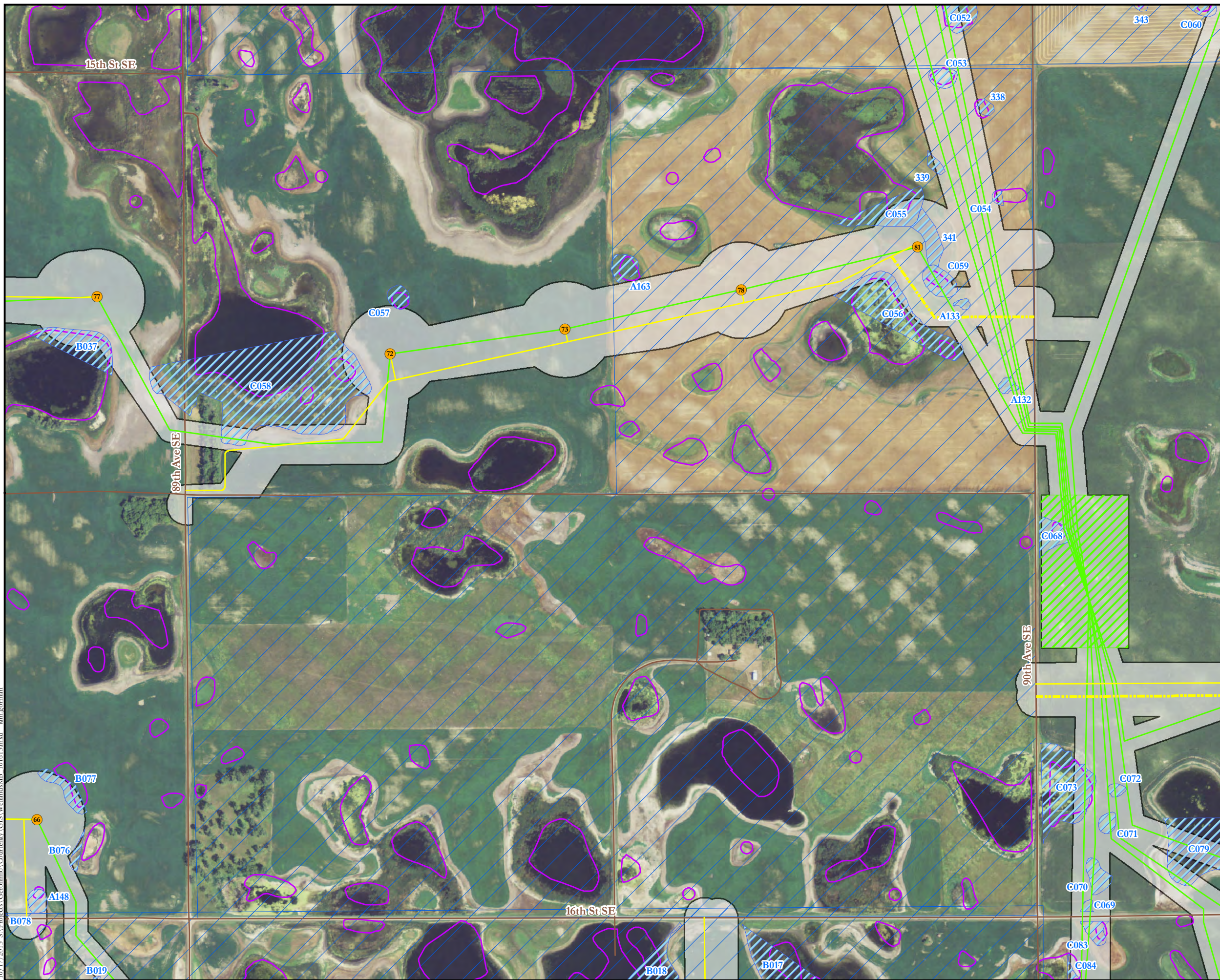


Wetland Survey Results  
 Courtenay Wind Energy Project  
 Stutsman County, North Dakota



10/17/2013, SA:Projects\Geronimo\Courtenay\GIS\Wetlands\MB\_101613.mxd kim.gorham

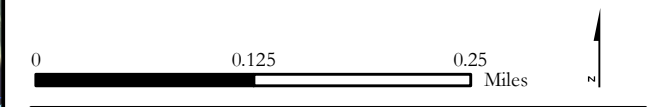
Source: NAIP 2012 Aerial, PLS, Tiger Road data, NWI Wetlands, USFWS Wetland Easements. Project boundary and substation (6/5/13); turbines (7/24/13), access roads (10/10/13) and primary collection (8/5/13) provided by Geronimo Energy, and wetland survey data collected by Tetra Tech through September 2013. Projection: UTM NAD 83, Zone 14 North.



143, 63, 24

144, 63, 28	144, 63, 27	144, 63, 26	144, 63, 25	144, 62, 30	144, 62, 29	144, 62, 28
144, 63, 33	144, 63, 34	144, 63, 35	144, 63, 36	144, 62, 31	144, 62, 32	144, 62, 33
143, 63, 4	143, 63, 03	143, 63, 02	143, 63, 01	143, 62, 06	143, 62, 5	143, 62, 4
143, 63, 09	143, 63, 10	143, 63, 11	143, 63, 12	143, 62, 07	143, 62, 8	143, 62, 9
143, 63, 16	143, 63, 15	143, 63, 14	143, 63, 13	143, 62, 18	143, 62, 17	143, 62, 16
143, 63, 21	143, 63, 22	143, 63, 23	143, 63, 24	143, 62, 19	143, 62, 20	143, 62, 21
143, 63, 28	143, 63, 27	143, 63, 26	143, 63, 25	143, 62, 30	143, 62, 29	143, 62, 28
143, 63, 33	143, 63, 34	143, 63, 35	143, 63, 36	143, 62, 31	143, 62, 32	143, 62, 33
142, 63, 4	142, 63, 3	142, 63, 02	142, 63, 1	142, 62, 06	142, 62, 05	142, 62, 04
142, 63, 9	142, 63, 10	142, 63, 11	142, 63, 12	142, 62, 07	142, 62, 08	142, 62, 9
142, 63, 16	142, 63, 15	142, 63, 14	142, 63, 13	142, 62, 18	142, 62, 17	142, 62, 16

- Facility Layout 07/24/13
- Proposed Turbine Location
- Facility Layout 10/10/13
- Proposed Access Road
  - Proposed Access Road Alt
- Primary Layout 8/5/13
- Proposed Collection Line
  - Proposed Substation
  - Proposed Permanent Met Tower
  - Surveyed Wetland/Water Feature
  - Drainage Ditch/Swale
  - National Wetland Inventory
  - Survey Corridor
  - USFWS Wetland Easement

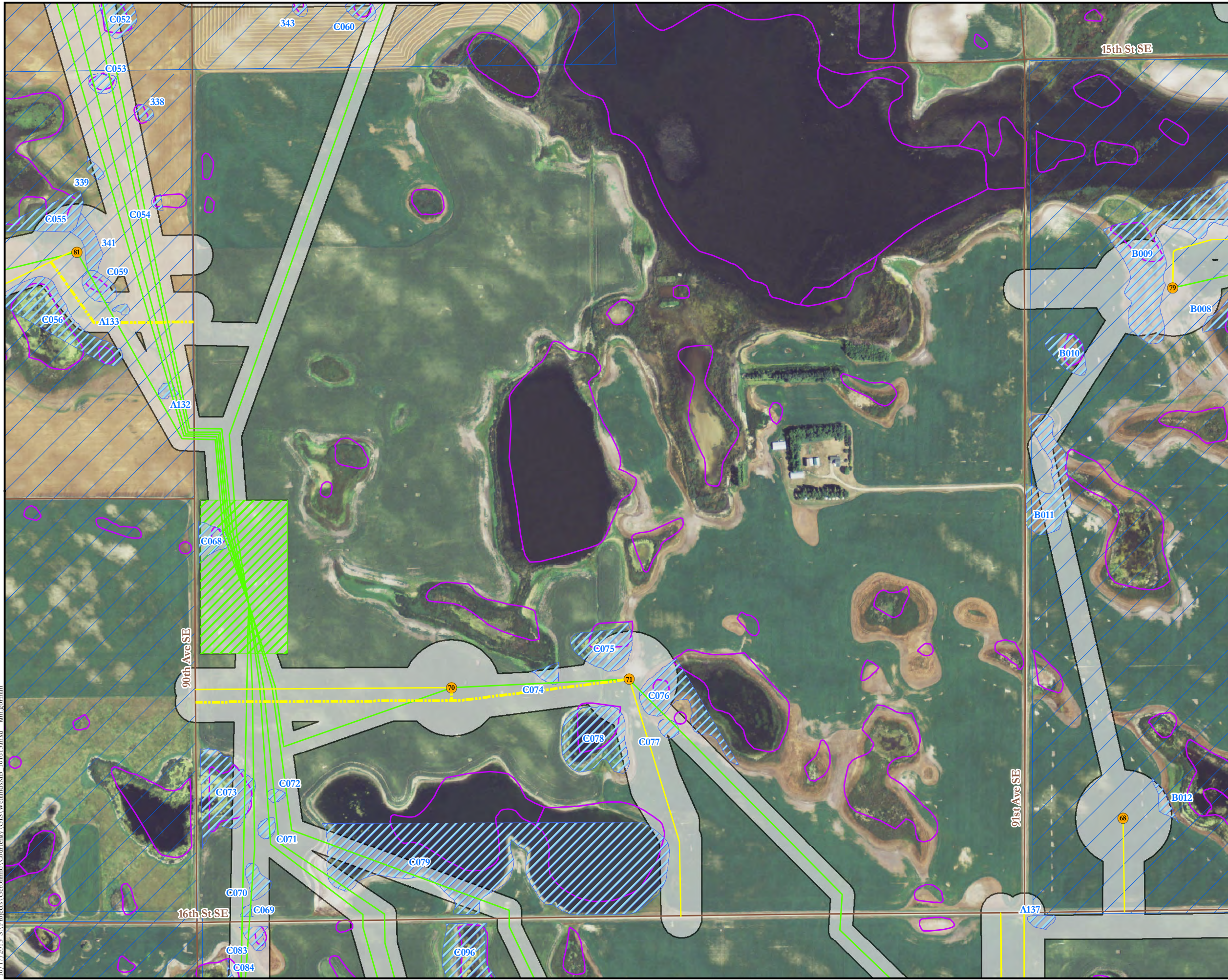


Wetland Survey Results  
 Courtenay Wind Energy Project  
 Stutsman County, North Dakota



10/17/2013, SA:Penic's Geronimo\GIS\Wetlands\MB\_101613.mxd kim.gorman

Source: NAIP 2012 Aerial, PLS, Tiger Road data, NWI Wetlands, USFWS Wetland Easements. Project boundary and substation (6/5/13); turbines (7/24/13), access roads (10/10/13) and primary collection (8/5/13) provided by Geronimo Energy, and wetland survey data collected by Tetra Tech through September 2013. Projection: UTM NAD 83, Zone 14 North.



143, 62, 19

144, 63, 28	144, 63, 27	144, 63, 26	144, 63, 25	144, 62, 30	144, 62, 29	144, 62, 28
144, 63, 33	144, 63, 34	144, 63, 35	144, 63, 36	144, 62, 31	144, 62, 32	144, 62, 33
143, 63, 4	143, 63, 03	143, 63, 02	143, 63, 01	143, 62, 06	143, 62, 5	143, 62, 4
143, 63, 09	143, 63, 10	143, 63, 11	143, 63, 12	143, 62, 07	143, 62, 8	143, 62, 9
143, 63, 16	143, 63, 15	143, 63, 14	143, 63, 13	143, 62, 18	143, 62, 17	143, 62, 16
143, 63, 21	143, 63, 22	143, 63, 23	143, 63, 24	143, 62, 19	143, 62, 20	143, 62, 21
143, 63, 28	143, 63, 27	143, 63, 26	143, 63, 25	143, 62, 30	143, 62, 29	143, 62, 28
143, 63, 33	143, 63, 34	143, 63, 35	143, 63, 36	143, 62, 31	143, 62, 32	143, 62, 33
142, 63, 4	142, 63, 3	142, 63, 02	142, 63, 1	142, 62, 06	142, 62, 05	142, 62, 04
142, 63, 9	142, 63, 10	142, 63, 11	142, 63, 12	142, 62, 07	142, 62, 08	142, 62, 9
142, 63, 16	142, 63, 15	142, 63, 14	142, 63, 13	142, 62, 18	142, 62, 17	142, 62, 16

- Facility Layout 07/24/13
- Proposed Turbine Location
- Facility Layout 10/10/13
- Proposed Access Road
  - - - Proposed Access Road Alt
- Primary Layout 8/5/13
- Proposed Collection Line
  - ▨ Proposed Substation
  - ▲ Proposed Permanent Met Tower
  - ▨ Surveyed Wetland/Water Feature
  - ▨ Drainage Ditch/Swale
  - National Wetland Inventory
  - Survey Corridor
  - ▨ USFWS Wetland Easement



Wetland Survey Results  
 Courtenay Wind Energy Project  
 Stutsman County, North Dakota



10/17/2013 SA Projects\Geronimo\Courtenay\GIS\Wetlands\MB\_101613.mxd kim.gorham


Source: NAIP 2012 Aerial, PLS, Tiger Road data, NWI Wetlands, USFWS Wetland Easements. Project boundary and substation (6/5/13); turbines (7/24/13); access roads (10/10/13) and primary collection (8/5/13) provided by Geronimo Energy, and wetland survey data collected by Tetra Tech through September 2013. Projection: UTM NAD 83, Zone 14 North.



143, 62, 20

144, 63, 28	144, 63, 27	144, 63, 26	144, 63, 25	144, 62, 30	144, 62, 29	144, 62, 28
144, 63, 33	144, 63, 34	144, 63, 35	144, 63, 36	144, 62, 31	144, 62, 32	144, 62, 33
143, 63, 4	143, 63, 03	143, 63, 02	143, 63, 01	143, 62, 06	143, 62, 5	143, 62, 4
143, 63, 09	143, 63, 10	143, 63, 11	143, 63, 12	143, 62, 07	143, 62, 8	143, 62, 9
143, 63, 16	143, 63, 15	143, 63, 14	143, 63, 13	143, 62, 18	143, 62, 17	143, 62, 16
143, 63, 21	143, 63, 22	143, 63, 23	143, 63, 24	143, 62, 19	143, 62, 20	143, 62, 21
143, 63, 28	143, 63, 27	143, 63, 26	143, 63, 25	143, 62, 30	143, 62, 29	143, 62, 28
143, 63, 33	143, 63, 34	143, 63, 35	143, 63, 36	143, 62, 31	143, 62, 32	143, 62, 33
142, 63, 4	142, 63, 3	142, 63, 02	142, 63, 1	142, 62, 06	142, 62, 05	142, 62, 04
142, 63, 9	142, 63, 10	142, 63, 11	142, 63, 12	142, 62, 07	142, 62, 08	142, 62, 9
142, 63, 16	142, 63, 15	142, 63, 14	142, 63, 13	142, 62, 18	142, 62, 17	142, 62, 16

- Facility Layout 07/24/13
- Proposed Turbine Location
- Facility Layout 10/10/13
- Proposed Access Road
  - - - Proposed Access Road Alt
- Primary Layout 8/5/13
- Proposed Collection Line
  - ▨ Proposed Substation
  - ▲ Proposed Permanent Met Tower
  - ▨ Surveyed Wetland/Water Feature
  - ▨ Drainage Ditch/Swale
  - ▨ National Wetland Inventory
  - Survey Corridor
  - ▨ USFWS Wetland Easement

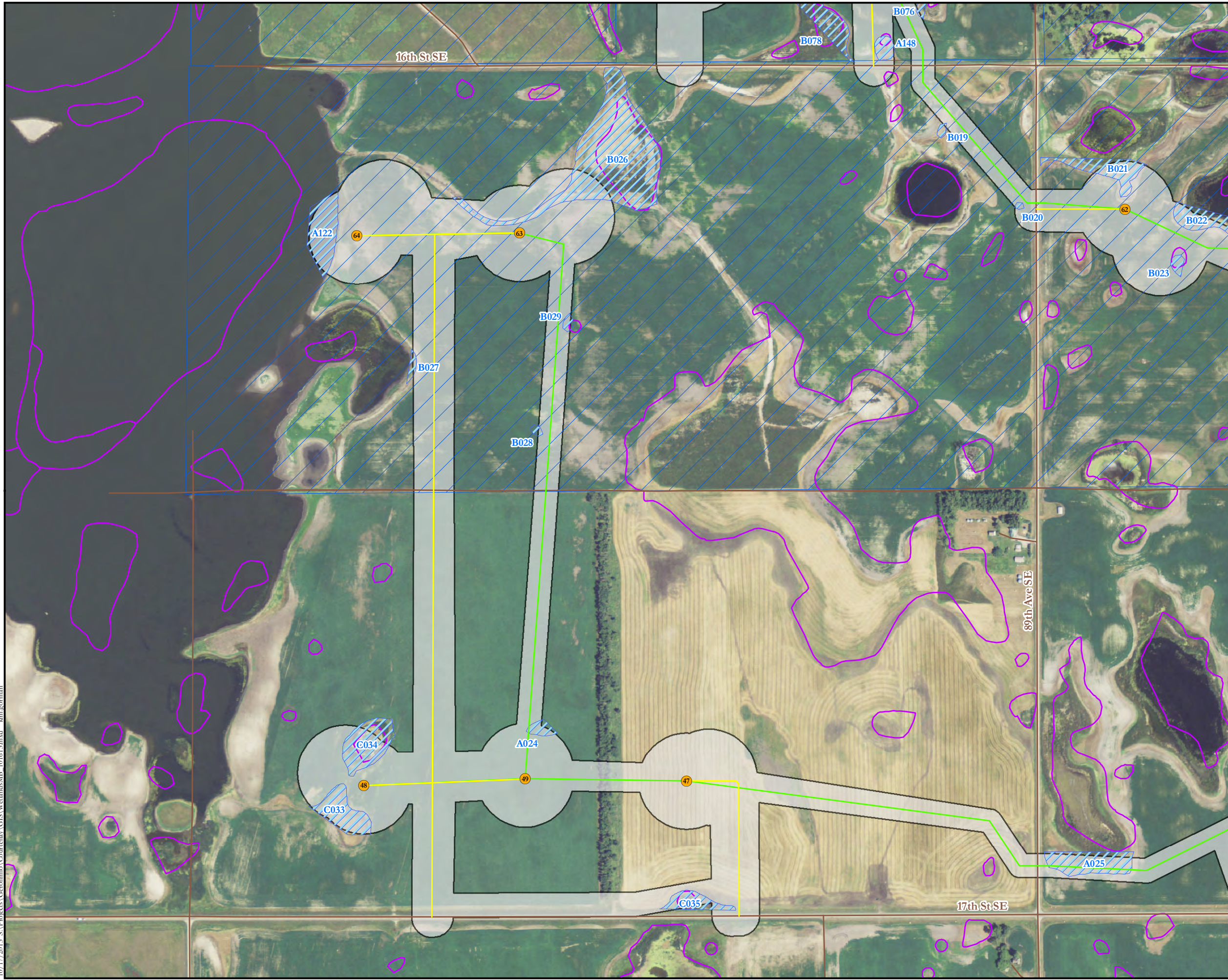


Wetland Survey Results  
 Courtenay Wind Energy Project  
 Stutsman County, North Dakota



10/17/2013, SA Projects\Geronimo\Courtenay\GIS\Wetlands\MB\_101613.mxd kim.gorman

Source: NAIP 2012 Aerial, PLS, Tiger Road data, NWI Wetlands, USFWS Wetland Easements. Project boundary and substation (6/5/13); turbines (7/24/13), access roads (10/10/13) and primary collection (8/5/13) provided by Geronimo Energy, and wetland survey data collected by Tetra Tech through September 2013. Projection: UTM NAD 83, Zone 14 North.



143, 63, 26

144, 63, 28	144, 63, 27	144, 63, 26	144, 63, 25	144, 62, 30	144, 62, 29	144, 62, 28
144, 63, 33	144, 63, 34	144, 63, 35	144, 63, 36	144, 62, 31	144, 62, 32	144, 62, 33
143, 63, 4	143, 63, 03	143, 63, 02	143, 63, 01	143, 62, 06	143, 62, 5	143, 62, 4
143, 63, 09	143, 63, 10	143, 63, 11	143, 63, 12	143, 62, 07	143, 62, 8	143, 62, 9
143, 63, 16	143, 63, 15	143, 63, 14	143, 63, 13	143, 62, 18	143, 62, 17	143, 62, 16
143, 63, 21	143, 63, 22	143, 63, 23	143, 63, 24	143, 62, 19	143, 62, 20	143, 62, 21
143, 63, 28	143, 63, 27	143, 63, 26	143, 63, 25	143, 62, 30	143, 62, 29	143, 62, 28
143, 63, 33	143, 63, 34	143, 63, 35	143, 63, 36	143, 62, 31	143, 62, 32	143, 62, 33
142, 63, 4	142, 63, 3	142, 63, 02	142, 63, 1	142, 62, 06	142, 62, 05	142, 62, 04
142, 63, 9	142, 63, 10	142, 63, 11	142, 63, 12	142, 62, 07	142, 62, 08	142, 62, 9
142, 63, 16	142, 63, 15	142, 63, 14	142, 63, 13	142, 62, 18	142, 62, 17	142, 62, 16

- Facility Layout 07/24/13
- Proposed Turbine Location
- Facility Layout 10/10/13
- Proposed Access Road
  - Proposed Access Road Alt
- Primary Layout 8/5/13
- Proposed Collection Line
  - ▨ Proposed Substation
  - ▲ Proposed Permanent Met Tower
  - ▨ Surveyed Wetland/Water Feature
  - ▨ Drainage Ditch/Swale
  - ▭ National Wetland Inventory
  - Survey Corridor
  - ▨ USFWS Wetland Easement



Wetland Survey Results  
 Courtenay Wind Energy Project  
 Stutsman County, North Dakota



10/17/2013, SA:Projects\Geronimo\Courtenay\GIS\Wetlands\MB\_101613.mxd kim.gorham

Source: NAIP 2012 Aerial, PLS, Tiger Road data, NWI Wetlands, USFWS Wetland Easements. Project boundary and substation (6/5/13); turbines (7/24/13); access roads (10/10/13) and primary collection (8/5/13) provided by Geronimo Energy, and wetland survey data collected by Tetra Tech through September 2013. Projection: UTM NAD 83, Zone 14 North.





143, 62, 30

144, 63, 28	144, 63, 27	144, 63, 26	144, 63, 25	144, 62, 30	144, 62, 29	144, 62, 28
144, 63, 33	144, 63, 34	144, 63, 35	144, 63, 36	144, 62, 31	144, 62, 32	144, 62, 33
143, 63, 4	143, 63, 03	143, 63, 02	143, 63, 01	143, 62, 06	143, 62, 5	143, 62, 4
143, 63, 09	143, 63, 10	143, 63, 11	143, 63, 12	143, 62, 07	143, 62, 8	143, 62, 9
143, 63, 16	143, 63, 15	143, 63, 14	143, 63, 13	143, 62, 18	143, 62, 17	143, 62, 16
143, 63, 21	143, 63, 22	143, 63, 23	143, 63, 24	143, 62, 19	143, 62, 20	143, 62, 21
143, 63, 28	143, 63, 27	143, 63, 26	143, 63, 25	143, 62, 30	143, 62, 29	143, 62, 28
143, 63, 33	143, 63, 34	143, 63, 35	143, 63, 36	143, 62, 31	143, 62, 32	143, 62, 33
142, 63, 4	142, 63, 3	142, 63, 02	142, 63, 1	142, 62, 06	142, 62, 05	142, 62, 04
142, 63, 9	142, 63, 10	142, 63, 11	142, 63, 12	142, 62, 07	142, 62, 08	142, 62, 9
142, 63, 16	142, 63, 15	142, 63, 14	142, 63, 13	142, 62, 18	142, 62, 17	142, 62, 16

- Facility Layout 07/24/13
- Proposed Turbine Location
- Facility Layout 10/10/13
- Proposed Access Road
- Proposed Access Road Alt
- Primary Layout 8/5/13
- Proposed Collection Line
- ▨ Proposed Substation
- ▲ Proposed Permanent Met Tower
- ▨ Surveyed Wetland/Water Feature
- ▨ Drainage Ditch/Swale
- National Wetland Inventory
- Survey Corridor
- ▨ USFWS Wetland Easement

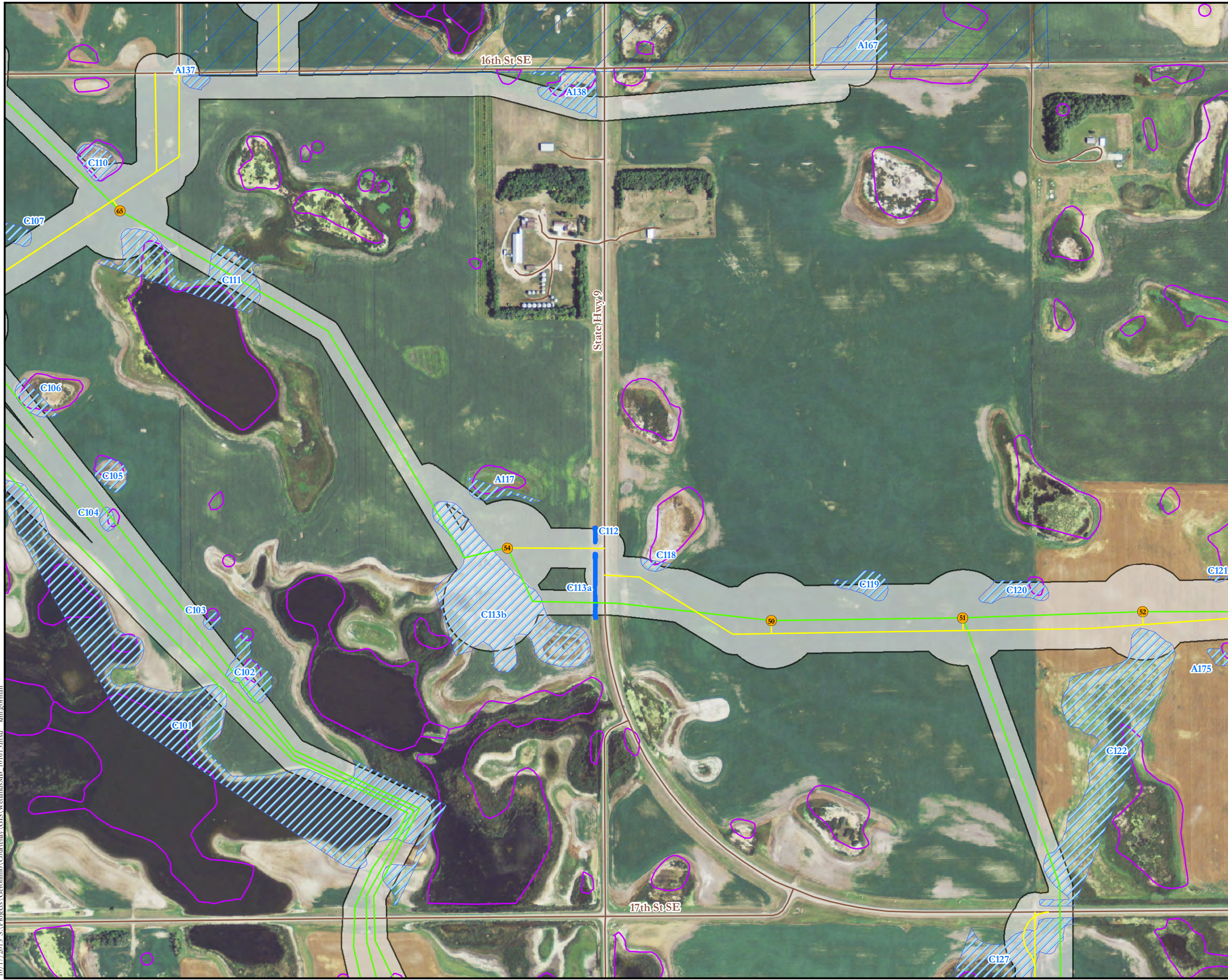


Wetland Survey Results  
 Courtenay Wind Energy Project  
 Stutsman County, North Dakota



10/17/2013 SA Projects\Geronimo\Courtenay\GIS\Wetlands\MB\_101613.mxd kim.gorham

Source: NAIP 2012 Aerial, PLS, Tiger Road data, NWI Wetlands, USFWS Wetland Easements. Project boundary and substation (6/5/13); turbines (7/24/13); access roads (10/10/13) and primary collection (8/5/13) provided by Geronimo Energy, and wetland survey data collected by Tetra Tech through September 2013. Projection: UTM NAD 83, Zone 14 North.



143, 62, 29

144, 63, 28	144, 63, 27	144, 63, 26	144, 63, 25	144, 62, 30	144, 62, 29	144, 62, 28
144, 63, 33	144, 63, 34	144, 63, 35	144, 63, 36	144, 62, 31	144, 62, 32	144, 62, 33
143, 63, 4	143, 63, 03	143, 63, 02	143, 63, 01	143, 62, 06	143, 62, 5	143, 62, 4
143, 63, 09	143, 63, 10	143, 63, 11	143, 63, 12	143, 62, 07	143, 62, 8	143, 62, 9
143, 63, 16	143, 63, 15	143, 63, 14	143, 63, 13	143, 62, 18	143, 62, 17	143, 62, 16
143, 63, 21	143, 63, 22	143, 63, 23	143, 63, 24	143, 62, 19	143, 62, 20	143, 62, 21
143, 63, 28	143, 63, 27	143, 63, 26	143, 63, 25	143, 62, 30	143, 62, 29	143, 62, 28
143, 63, 33	143, 63, 34	143, 63, 35	143, 63, 36	143, 62, 31	143, 62, 32	143, 62, 33
142, 63, 4	142, 63, 3	142, 63, 02	142, 63, 1	142, 62, 06	142, 62, 05	142, 62, 04
142, 63, 9	142, 63, 10	142, 63, 11	142, 63, 12	142, 62, 07	142, 62, 08	142, 62, 9
142, 63, 16	142, 63, 15	142, 63, 14	142, 63, 13	142, 62, 18	142, 62, 17	142, 62, 16

- Facility Layout 07/24/13
  - Proposed Turbine Location
- Facility Layout 10/10/13
  - Proposed Access Road
  - - - Proposed Access Road Alt
- Primary Layout 8/5/13
  - Proposed Collection Line
  - ▨ Proposed Substation
  - ▲ Proposed Permanent Met Tower
  - ▨ Surveyed Wetland/Water Feature
  - ▨ Drainage Ditch/Swale
  - National Wetland Inventory
  - Survey Corridor
  - ▨ USFWS Wetland Easement

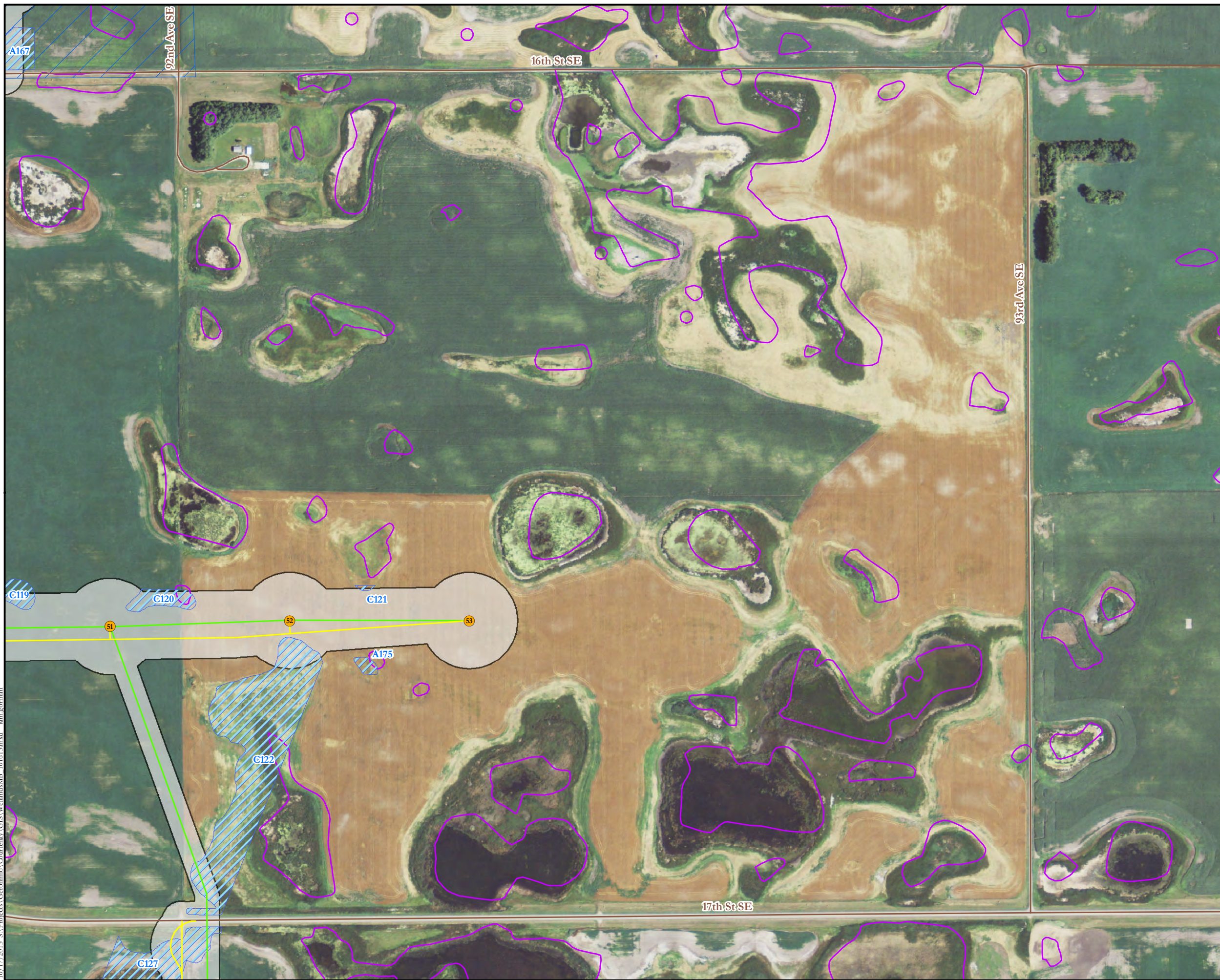


Wetland Survey Results  
 Courtenay Wind Energy Project  
 Stutsman County, North Dakota



10/17/2013, SA Projects\Geronimo\Courtenay\GIS\Wetlands\MB\_101613.mxd kim.gorham

Source: NAIP 2012 Aerial, PLS, Tiger Road data, NWI Wetlands, USFWS Wetland Easements. Project boundary and substation (6/5/13); turbines (7/24/13), access roads (10/10/13) and primary collection (8/5/13) provided by Geronimo Energy, and wetland survey data collected by Tetra Tech through September 2013. Projection: UTM NAD 83, Zone 14 North.



143, 62, 28

144, 63, 28	144, 63, 27	144, 63, 26	144, 63, 25	144, 62, 30	144, 62, 29	144, 62, 28
144, 63, 33	144, 63, 34	144, 63, 35	144, 63, 36	144, 62, 31	144, 62, 32	144, 62, 33
143, 63, 4	143, 63, 03	143, 63, 02	143, 63, 01	143, 62, 06	143, 62, 5	143, 62, 4
143, 63, 09	143, 63, 10	143, 63, 11	143, 63, 12	143, 62, 07	143, 62, 8	143, 62, 9
143, 63, 16	143, 63, 15	143, 63, 14	143, 63, 13	143, 62, 18	143, 62, 17	143, 62, 16
143, 63, 21	143, 63, 22	143, 63, 23	143, 63, 24	143, 62, 19	143, 62, 20	143, 62, 21
143, 63, 28	143, 63, 27	143, 63, 26	143, 63, 25	143, 62, 30	143, 62, 29	143, 62, 28
143, 63, 33	143, 63, 34	143, 63, 35	143, 63, 36	143, 62, 31	143, 62, 32	143, 62, 33
142, 63, 4	142, 63, 3	142, 63, 02	142, 63, 1	142, 62, 06	142, 62, 05	142, 62, 04
142, 63, 9	142, 63, 10	142, 63, 11	142, 63, 12	142, 62, 07	142, 62, 08	142, 62, 9
142, 63, 16	142, 63, 15	142, 63, 14	142, 63, 13	142, 62, 18	142, 62, 17	142, 62, 16

Facility Layout 07/24/13

● Proposed Turbine Location

Facility Layout 10/10/13

— Proposed Access Road

--- Proposed Access Road Alt

Primary Layout 8/5/13

— Proposed Collection Line

▨ Proposed Substation

▲ Proposed Permanent Met Tower


▨ Surveyed Wetland/Water Feature

▨ Drainage Ditch/Swale

▨ National Wetland Inventory

○ Survey Corridor

▨ USFWS Wetland Easement



Wetland Survey Results  
 Courtenay Wind Energy Project  
 Stutsman County, North Dakota



10/17/2013, SA:\Projects\Geronimo\Courtenay\GIS\Wetlands\MB\_101613.mxd kim.gorman

Source: NAIP 2012 Aerial, PLS, Tiger Road data, NWI Wetlands, USFWS Wetland Easements. Project boundary and substation (6/5/13); turbines (7/24/13); access roads (10/10/13) and primary collection (8/5/13) provided by Geronimo Energy, and wetland survey data collected by Tetra Tech through September 2013. Projection: UTM NAD 83, Zone 14 North.



143, 63, 35

144, 63, 28	144, 63, 27	144, 63, 26	144, 63, 25	144, 62, 30	144, 62, 29	144, 62, 28
144, 63, 33	144, 63, 34	144, 63, 35	144, 63, 36	144, 62, 31	144, 62, 32	144, 62, 33
143, 63, 4	143, 63, 03	143, 63, 02	143, 63, 01	143, 62, 06	143, 62, 5	143, 62, 4
143, 63, 09	143, 63, 10	143, 63, 11	143, 63, 12	143, 62, 07	143, 62, 8	143, 62, 9
143, 63, 16	143, 63, 15	143, 63, 14	143, 63, 13	143, 62, 18	143, 62, 17	143, 62, 16
143, 63, 21	143, 63, 22	143, 63, 23	143, 63, 24	143, 62, 19	143, 62, 20	143, 62, 21
143, 63, 28	143, 63, 27	143, 63, 26	143, 63, 25	143, 62, 30	143, 62, 29	143, 62, 28
143, 63, 33	143, 63, 34	143, 63, 35	143, 63, 36	143, 62, 31	143, 62, 32	143, 62, 33
142, 63, 4	142, 63, 3	142, 63, 02	142, 63, 1	142, 62, 06	142, 62, 05	142, 62, 04
142, 63, 9	142, 63, 10	142, 63, 11	142, 63, 12	142, 62, 07	142, 62, 08	142, 62, 9
142, 63, 16	142, 63, 15	142, 63, 14	142, 63, 13	142, 62, 18	142, 62, 17	142, 62, 16

- Facility Layout 07/24/13
- Proposed Turbine Location
- Facility Layout 10/10/13
- Proposed Access Road
  - - - Proposed Access Road Alt
- Primary Layout 8/5/13
- Proposed Collection Line
  - ▨ Proposed Substation
  - ▲ Proposed Permanent Met Tower
  - ▭ Surveyed Wetland/Water Feature
  - ▭ Drainage Ditch/Swale
  - National Wetland Inventory
  - Survey Corridor
  - ▭ USFWS Wetland Easement



Wetland Survey Results  
 Courtenay Wind Energy Project  
 Stutsman County, North Dakota



10/17/2013 SA:\Projects\Geronimo\Courtenay\GIS\Wetlands\MB\_101613.mxd kim.gorham

Source: NAIP 2012 Aerial, PLS, Tiger Road data, NWI Wetlands, USFWS Wetland Easements. Project boundary and substation (6/5/13); turbines (7/24/13), access roads (10/10/13) and primary collection (8/5/13) provided by Geronimo Energy, and wetland survey data collected by Tetra Tech through September 2013. Projection: UTM NAD 83, Zone 14 North.



143, 63, 36

144, 63, 28	144, 63, 27	144, 63, 26	144, 63, 25	144, 62, 30	144, 62, 29	144, 62, 28
144, 63, 33	144, 63, 34	144, 63, 35	144, 63, 36	144, 62, 31	144, 62, 32	144, 62, 33
143, 63, 4	143, 63, 03	143, 63, 02	143, 63, 01	143, 62, 06	143, 62, 5	143, 62, 4
143, 63, 09	143, 63, 10	143, 63, 11	143, 63, 12	143, 62, 07	143, 62, 8	143, 62, 9
143, 63, 16	143, 63, 15	143, 63, 14	143, 63, 13	143, 62, 18	143, 62, 17	143, 62, 16
143, 63, 21	143, 63, 22	143, 63, 23	143, 63, 24	143, 62, 19	143, 62, 20	143, 62, 21
143, 63, 28	143, 63, 27	143, 63, 26	143, 63, 25	143, 62, 30	143, 62, 29	143, 62, 28
143, 63, 33	143, 63, 34	143, 63, 35	143, 63, 36	143, 62, 31	143, 62, 32	143, 62, 33
142, 63, 4	142, 63, 3	142, 63, 02	142, 63, 1	142, 62, 06	142, 62, 05	142, 62, 04
142, 63, 9	142, 63, 10	142, 63, 11	142, 63, 12	142, 62, 07	142, 62, 08	142, 62, 9
142, 63, 16	142, 63, 15	142, 63, 14	142, 63, 13	142, 62, 18	142, 62, 17	142, 62, 16

- Facility Layout 07/24/13
- Proposed Turbine Location
- Facility Layout 10/10/13
- Proposed Access Road
  - - - Proposed Access Road Alt
- Primary Layout 8/5/13
- Proposed Collection Line
  - ▨ Proposed Substation
  - ▲ Proposed Permanent Met Tower
  - ▨ Surveyed Wetland/Water Feature
  - ▨ Drainage Ditch/Swale
  - ▨ National Wetland Inventory
  - Survey Corridor
  - ▨ USFWS Wetland Easement



Wetland Survey Results  
 Courtenay Wind Energy Project  
 Stutsman County, North Dakota



10/17/2013, SA:Projects\Geronimo\Courtenay\GIS\Wetlands\MB\_101613.mxd kim.gorham

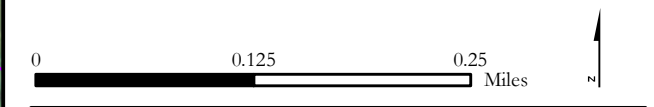
Source: NAIP 2012 Aerial, PLS, Tiger Road data, NWI Wetlands, USFWS Wetland Easements. Project boundary and substation (6/5/13); turbines (7/24/13), access roads (10/10/13) and primary collection (8/5/13) provided by Geronimo Energy, and wetland survey data collected by Tetra Tech through September 2013. Projection: UTM NAD 83, Zone 14 North.



143, 62, 31

144, 63, 28	144, 63, 27	144, 63, 26	144, 63, 25	144, 62, 30	144, 62, 29	144, 62, 28
144, 63, 33	144, 63, 34	144, 63, 35	144, 63, 36	144, 62, 31	144, 62, 32	144, 62, 33
143, 63, 4	143, 63, 03	143, 63, 02	143, 63, 01	143, 62, 06	143, 62, 5	143, 62, 4
143, 63, 09	143, 63, 10	143, 63, 11	143, 63, 12	143, 62, 07	143, 62, 8	143, 62, 9
143, 63, 16	143, 63, 15	143, 63, 14	143, 63, 13	143, 62, 18	143, 62, 17	143, 62, 16
143, 63, 21	143, 63, 22	143, 63, 23	143, 63, 24	143, 62, 19	143, 62, 20	143, 62, 21
143, 63, 28	143, 63, 27	143, 63, 26	143, 63, 25	143, 62, 30	143, 62, 29	143, 62, 28
143, 63, 33	143, 63, 34	143, 63, 35	143, 63, 36	143, 62, 31	143, 62, 32	143, 62, 33
142, 63, 4	142, 63, 3	142, 63, 02	142, 63, 1	142, 62, 06	142, 62, 05	142, 62, 04
142, 63, 9	142, 63, 10	142, 63, 11	142, 63, 12	142, 62, 07	142, 62, 08	142, 62, 9
142, 63, 16	142, 63, 15	142, 63, 14	142, 63, 13	142, 62, 18	142, 62, 17	142, 62, 16

- Facility Layout 07/24/13
- Proposed Turbine Location
- Facility Layout 10/10/13
- Proposed Access Road
  - - - Proposed Access Road Alt
- Primary Layout 8/5/13
- Proposed Collection Line
  - ▨ Proposed Substation
  - ▲ Proposed Permanent Met Tower
  - ▨ Surveyed Wetland/Water Feature
  - ▨ Drainage Ditch/Swale
  - National Wetland Inventory
  - Survey Corridor
  - ▨ USFWS Wetland Easement

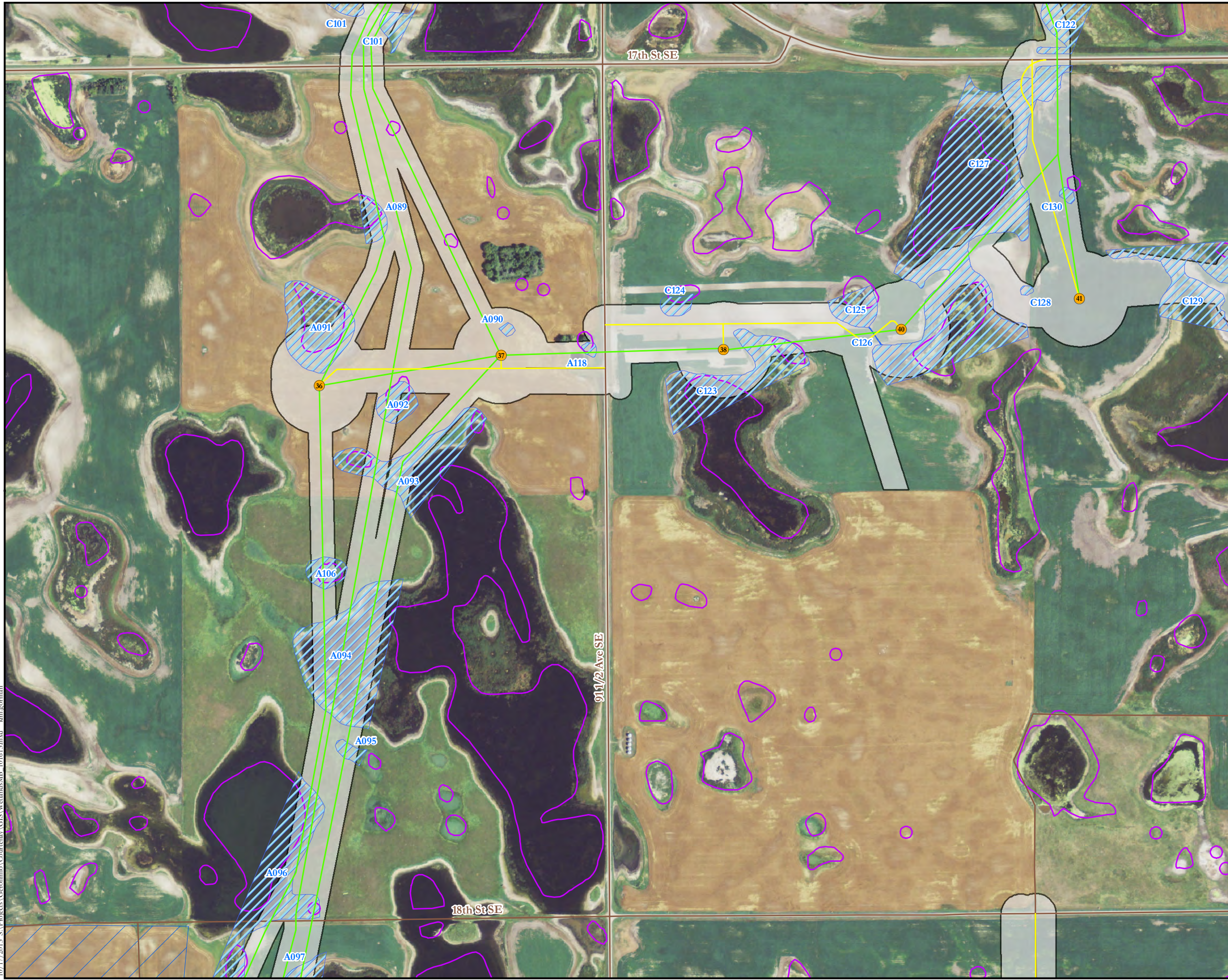


Wetland Survey Results  
 Courtenay Wind Energy Project  
 Stutsman County, North Dakota



10/17/2013, SA:Projects\Geronimo\Courtenay\GIS\Wetlands\MB\_101613.mxd kim.gorham


Source: NAIP 2012 Aerial, PLS, Tiger Road data, NWI Wetlands, USFWS Wetland Easements. Project boundary and substation (6/5/13); turbines (7/24/13), access roads (10/10/13) and primary collection (8/5/13) provided by Geronimo Energy, and wetland survey data collected by Tetra Tech through September 2013. Projection: UTM NAD 83, Zone 14 North.



143, 62, 32

144, 63, 28	144, 63, 27	144, 63, 26	144, 63, 25	144, 62, 30	144, 62, 29	144, 62, 28
144, 63, 33	144, 63, 34	144, 63, 35	144, 63, 36	144, 62, 31	144, 62, 32	144, 62, 33
143, 63, 4	143, 63, 03	143, 63, 02	143, 63, 01	143, 62, 06	143, 62, 5	143, 62, 4
143, 63, 09	143, 63, 10	143, 63, 11	143, 63, 12	143, 62, 07	143, 62, 8	143, 62, 9
143, 63, 16	143, 63, 15	143, 63, 14	143, 63, 13	143, 62, 18	143, 62, 17	143, 62, 16
143, 63, 21	143, 63, 22	143, 63, 23	143, 63, 24	143, 62, 19	143, 62, 20	143, 62, 21
143, 63, 28	143, 63, 27	143, 63, 26	143, 63, 25	143, 62, 30	143, 62, 29	143, 62, 28
143, 63, 33	143, 63, 34	143, 63, 35	143, 63, 36	143, 62, 31	143, 62, 32	143, 62, 33
142, 63, 4	142, 63, 3	142, 63, 02	142, 63, 1	142, 62, 06	142, 62, 05	142, 62, 04
142, 63, 9	142, 63, 10	142, 63, 11	142, 63, 12	142, 62, 07	142, 62, 08	142, 62, 9
142, 63, 16	142, 63, 15	142, 63, 14	142, 63, 13	142, 62, 18	142, 62, 17	142, 62, 16

- Facility Layout 07/24/13
- Proposed Turbine Location
- Facility Layout 10/10/13
- Proposed Access Road
- Proposed Access Road Alt
- Primary Layout 8/5/13
- Proposed Collection Line
- ▨ Proposed Substation
- ▲ Proposed Permanent Met Tower
- ▨ Surveyed Wetland/Water Feature
- ▨ Drainage Ditch/Swale
- ▨ National Wetland Inventory
- Survey Corridor
- ▨ USFWS Wetland Easement

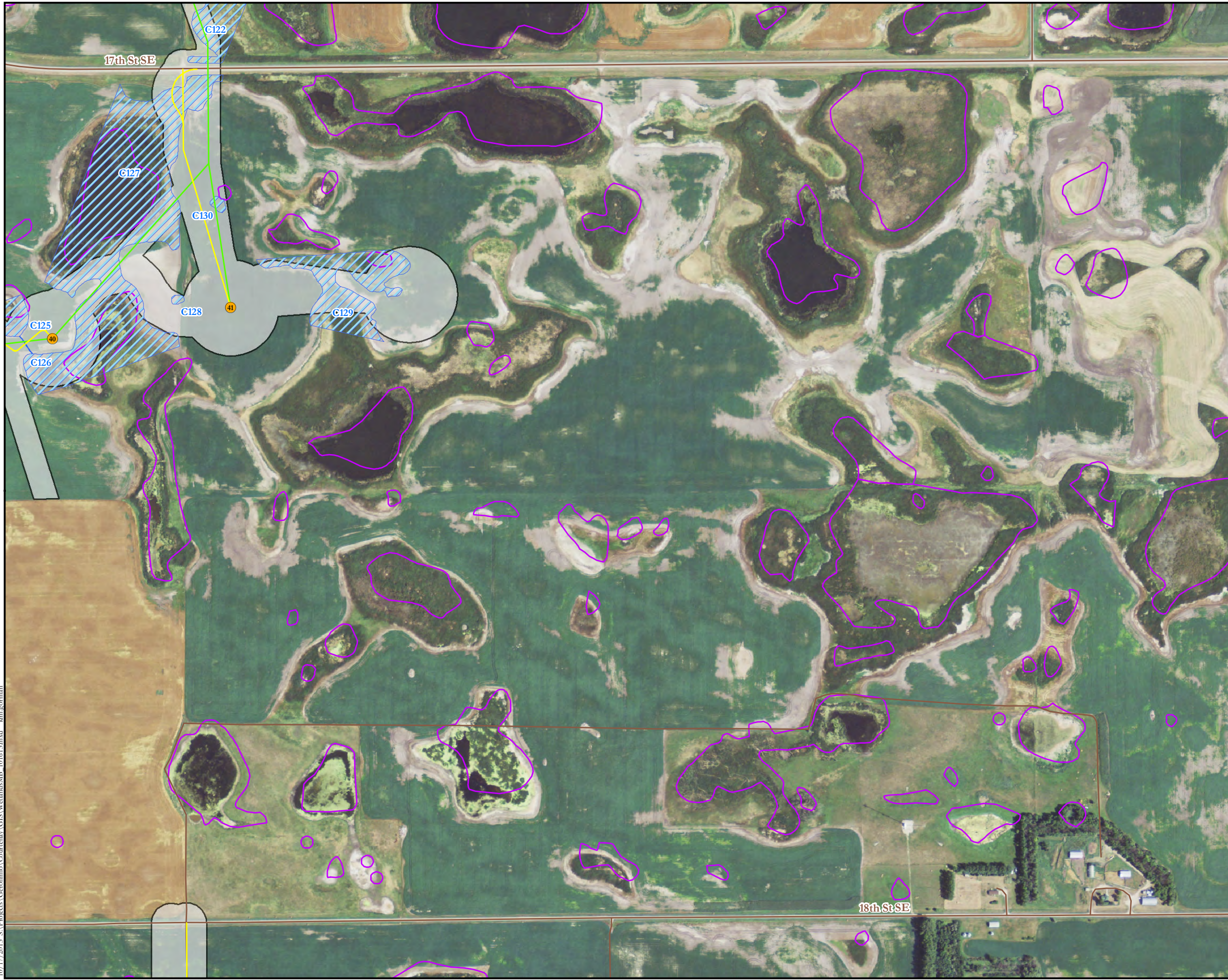


Wetland Survey Results  
 Courtenay Wind Energy Project  
 Stutsman County, North Dakota



10/17/2013 SA:Projects\Geronimo\Courtenay\GIS\Wetlands\MB\_101613.mxd kim.gorham

Source: NAIP 2012 Aerial, PLS, Tiger Road data, NWI Wetlands, USFWS Wetland Easements. Project boundary and substation (6/5/13); turbines (7/24/13), access roads (10/10/13) and primary collection (8/5/13) provided by Geronimo Energy, and wetland survey data collected by Tetra Tech through September 2013. Projection: UTM NAD 83, Zone 14 North.



143, 62, 33

144, 63, 28	144, 63, 27	144, 63, 26	144, 63, 25	144, 62, 30	144, 62, 29	144, 62, 28
144, 63, 33	144, 63, 34	144, 63, 35	144, 63, 36	144, 62, 31	144, 62, 32	144, 62, 33
143, 63, 4	143, 63, 03	143, 63, 02	143, 63, 01	143, 62, 06	143, 62, 5	143, 62, 4
143, 63, 09	143, 63, 10	143, 63, 11	143, 63, 12	143, 62, 07	143, 62, 8	143, 62, 9
143, 63, 16	143, 63, 15	143, 63, 14	143, 63, 13	143, 62, 18	143, 62, 17	143, 62, 16
143, 63, 21	143, 63, 22	143, 63, 23	143, 63, 24	143, 62, 19	143, 62, 20	143, 62, 21
143, 63, 28	143, 63, 27	143, 63, 26	143, 63, 25	143, 62, 30	143, 62, 29	143, 62, 28
143, 63, 33	143, 63, 34	143, 63, 35	143, 63, 36	143, 62, 31	143, 62, 32	143, 62, 33
142, 63, 4	142, 63, 3	142, 63, 02	142, 63, 1	142, 62, 06	142, 62, 05	142, 62, 04
142, 63, 9	142, 63, 10	142, 63, 11	142, 63, 12	142, 62, 07	142, 62, 08	142, 62, 9
142, 63, 16	142, 63, 15	142, 63, 14	142, 63, 13	142, 62, 18	142, 62, 17	142, 62, 16

- Facility Layout 07/24/13
  - Proposed Turbine Location
- Facility Layout 10/10/13
  - Proposed Access Road
  - - - Proposed Access Road Alt
- Primary Layout 8/5/13
  - Proposed Collection Line
  - ▨ Proposed Substation
  - ▲ Proposed Permanent Met Tower
  - ▨ Surveyed Wetland/Water Feature
  - ▨ Drainage Ditch/Swale
  - ▨ National Wetland Inventory
  - Survey Corridor
  - ▨ USFWS Wetland Easement

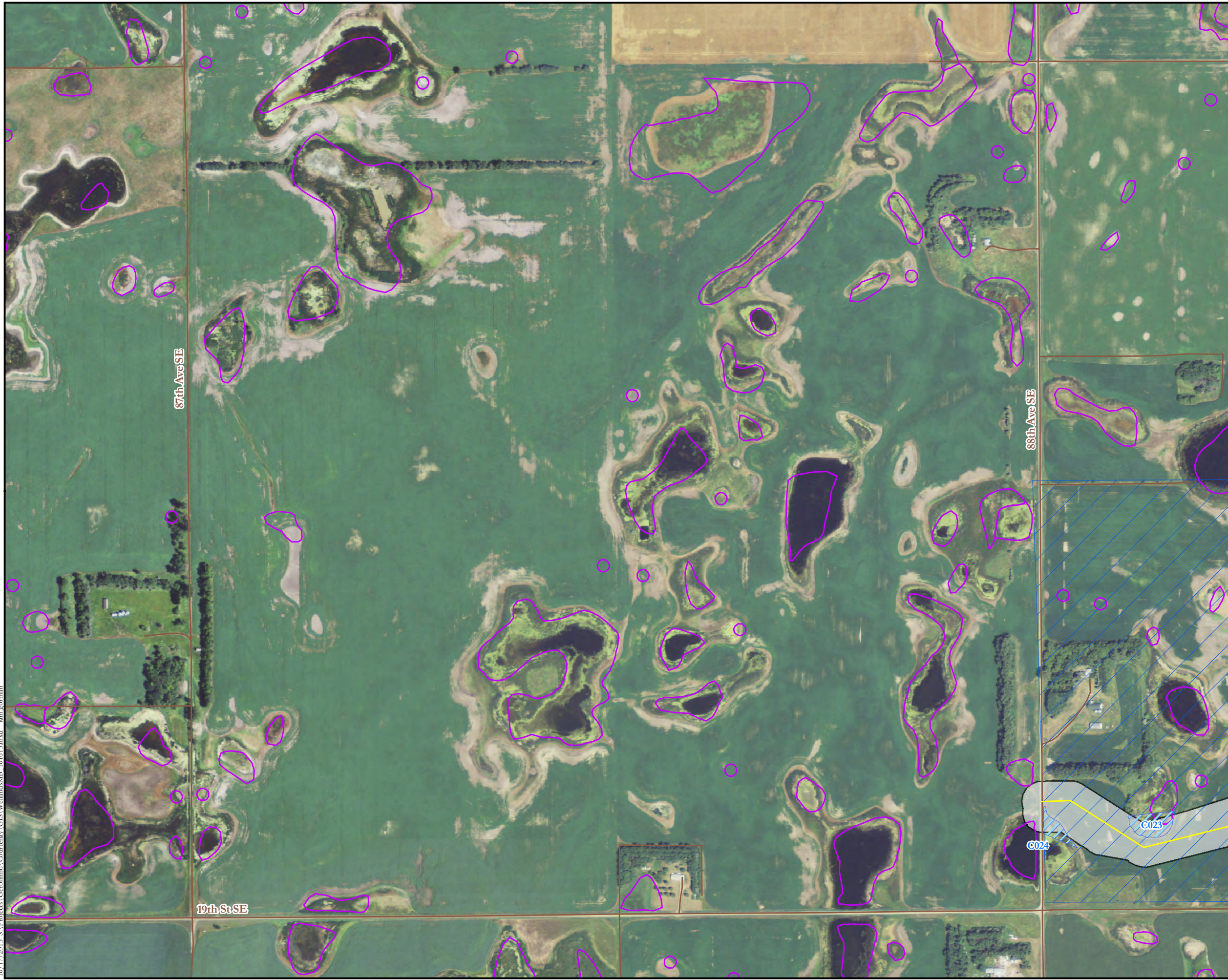


Wetland Survey Results  
 Courtenay Wind Energy Project  
 Stutsman County, North Dakota



10/17/2013, SA:Projects\Geronimo\Courtenay\GIS\Wetlands\MB\_101613.mxd kim.gorham

Source: NAIP 2012 Aerial, PLS, Tiger Road data, NWI Wetlands, USFWS Wetland Easements. Project boundary and substation (6/5/13); turbines (7/24/13), access roads (10/10/13) and primary collection (8/5/13) provided by Geronimo Energy, and wetland survey data collected by Tetra Tech through September 2013. Projection: UTM NAD 83, Zone 14 North.



142, 63, 3

144, 63, 28	144, 63, 27	144, 63, 26	144, 63, 25	144, 62, 30	144, 62, 29	144, 62, 28
144, 63, 33	144, 63, 34	144, 63, 35	144, 63, 36	144, 62, 31	144, 62, 32	144, 62, 33
143, 63, 4	143, 63, 03	143, 63, 02	143, 63, 01	143, 62, 06	143, 62, 5	143, 62, 4
143, 63, 09	143, 63, 10	143, 63, 11	143, 63, 12	143, 62, 07	143, 62, 8	143, 62, 9
143, 63, 16	143, 63, 15	143, 63, 14	143, 63, 13	143, 62, 18	143, 62, 17	143, 62, 16
143, 63, 21	143, 63, 22	143, 63, 23	143, 63, 24	143, 62, 19	143, 62, 20	143, 62, 21
143, 63, 28	143, 63, 27	143, 63, 26	143, 63, 25	143, 62, 30	143, 62, 29	143, 62, 28
143, 63, 33	143, 63, 34	143, 63, 35	143, 63, 36	143, 62, 31	143, 62, 32	143, 62, 33
142, 63, 4	142, 63, 3	142, 63, 02	142, 63, 1	142, 62, 06	142, 62, 05	142, 62, 04
142, 63, 9	142, 63, 10	142, 63, 11	142, 63, 12	142, 62, 07	142, 62, 08	142, 62, 9
142, 63, 16	142, 63, 15	142, 63, 14	142, 63, 13	142, 62, 18	142, 62, 17	142, 62, 16

- Facility Layout 07/24/13
  - Proposed Turbine Location
- Facility Layout 10/10/13
  - Proposed Access Road
  - - - Proposed Access Road Alt
- Primary Layout 8/5/13
  - Proposed Collection Line
  - ▨ Proposed Substation
  - ▲ Proposed Permanent Met Tower
  - ☁ Surveyed Wetland/Water Feature
  - ☒ Drainage Ditch/Swale
  - ⬭ National Wetland Inventory
  - Survey Corridor
  - ▭ USFWS Wetland Easement



Wetland Survey Results  
 Courtenay Wind Energy Project  
 Stutsman County, North Dakota



10/17/2013, SA\Projects\Geronimo\Courtenay\GIS\Wetlands\MB\_101613.mxd kim.gorham

Source: NAIP 2012 Aerial, PLS, Tiger Road data, NWI Wetlands, USFWS Wetland Easements. Project boundary and substation (6/5/13); turbines (7/24/13), access roads (10/10/13) and primary collection (8/5/13) provided by Geronimo Energy, and wetland survey data collected by Tetra Tech through September 2013. Projection: UTM NAD 83, Zone 14 North.



142, 63, 02

144, 63, 28	144, 63, 27	144, 63, 26	144, 63, 25	144, 63, 24	144, 62, 29	144, 62, 28
144, 63, 33	144, 63, 34	144, 63, 35	144, 63, 36	144, 62, 31	144, 62, 32	144, 62, 33
143, 63, 4	143, 63, 03	143, 63, 02	143, 63, 01	143, 62, 06	143, 62, 5	143, 62, 4
143, 63, 09	143, 63, 10	143, 63, 11	143, 63, 12	143, 62, 07	143, 62, 8	143, 62, 9
143, 63, 16	143, 63, 15	143, 63, 14	143, 63, 13	143, 62, 18	143, 62, 17	143, 62, 16
143, 63, 21	143, 63, 22	143, 63, 23	143, 63, 24	143, 62, 19	143, 62, 20	143, 62, 21
143, 63, 28	143, 63, 27	143, 63, 26	143, 63, 25	143, 62, 30	143, 62, 29	143, 62, 28
143, 63, 33	143, 63, 34	143, 63, 35	143, 63, 36	143, 62, 31	143, 62, 32	143, 62, 33
142, 63, 4	142, 63, 3	142, 63, 02	142, 63, 1	142, 62, 06	142, 62, 05	142, 62, 04
142, 63, 9	142, 63, 10	142, 63, 11	142, 63, 12	142, 62, 07	142, 62, 08	142, 62, 9
142, 63, 16	142, 63, 15	142, 63, 14	142, 63, 13	142, 62, 18	142, 62, 17	142, 62, 16

- Facility Layout 07/24/13
  - Proposed Turbine Location
- Facility Layout 10/10/13
  - Proposed Access Road
  - Proposed Access Road Alt
- Primary Layout 8/5/13
  - Proposed Collection Line
  - ▨ Proposed Substation
  - ▲ Proposed Permanent Met Tower
  - ☁ Surveyed Wetland/Water Feature
  - ☒ Drainage Ditch/Swale
  - National Wetland Inventory
  - Survey Corridor
  - ☒ USFWS Wetland Easement

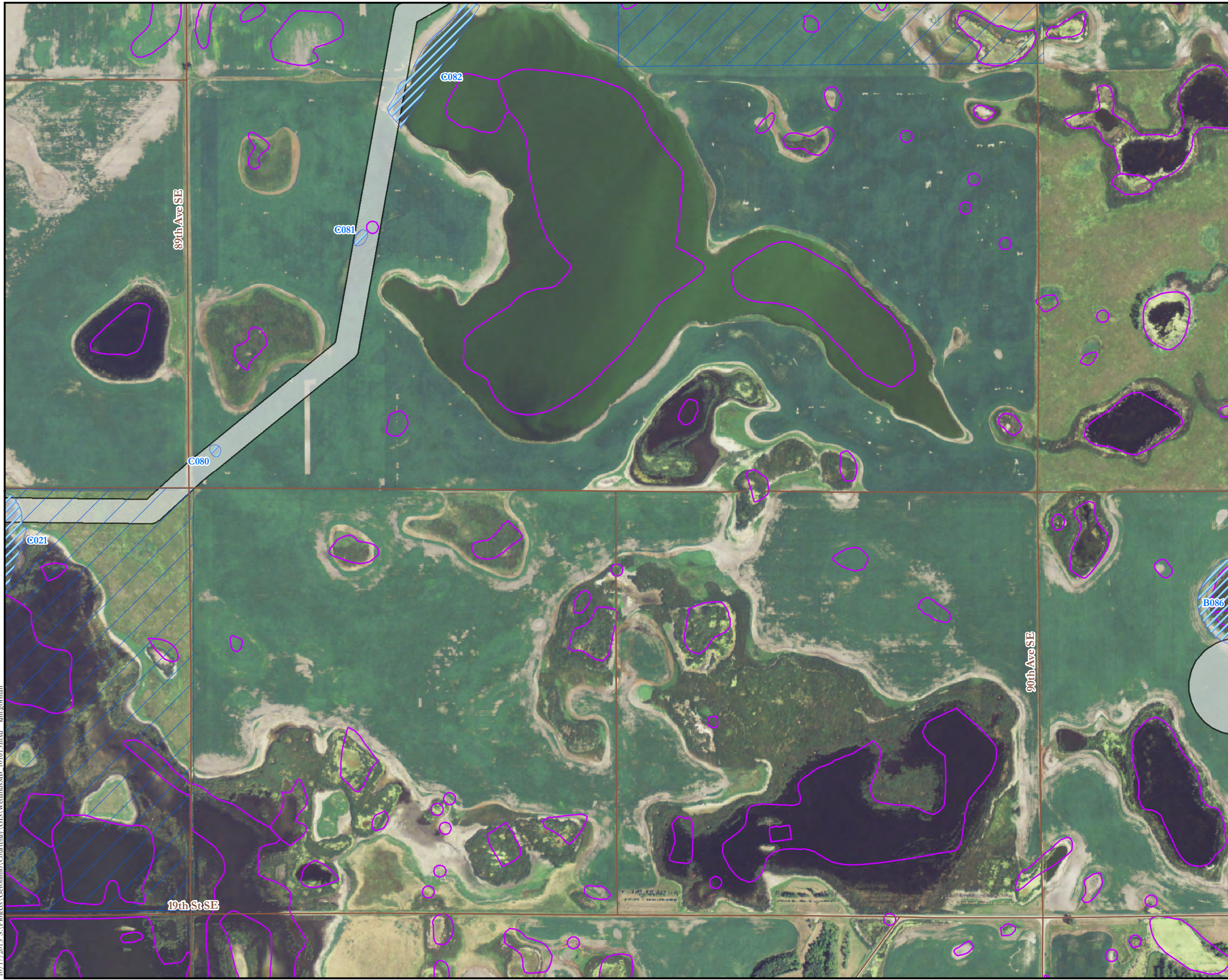


Wetland Survey Results  
 Courtenay Wind Energy Project  
 Stutsman County, North Dakota



10/17/2013, SA\Projects\Geronimo\Courtenay\GIS\Wetlands\MB\_101613.mxd kim.gorham

Source: NAIP 2012 Aerial, PLS, Tiger Road data, NWI Wetlands, USFWS Wetland Easements. Project boundary and substation (6/5/13); turbines (7/24/13), access roads (10/10/13) and primary collection (8/5/13) provided by Geronimo Energy, and wetland survey data collected by Tetra Tech through September 2013. Projection: UTM NAD 83, Zone 14 North.



142, 63, 1

144, 63, 28	144, 63, 27	144, 63, 26	144, 63, 25	144, 62, 30	144, 62, 29	144, 62, 28
144, 63, 33	144, 63, 34	144, 63, 35	144, 63, 36	144, 62, 31	144, 62, 32	144, 62, 33
143, 63, 4	143, 63, 03	143, 63, 02	143, 63, 01	143, 62, 06	143, 62, 5	143, 62, 4
143, 63, 09	143, 63, 10	143, 63, 11	143, 63, 12	143, 62, 07	143, 62, 8	143, 62, 9
143, 63, 16	143, 63, 15	143, 63, 14	143, 63, 13	143, 62, 18	143, 62, 17	143, 62, 16
143, 63, 21	143, 63, 22	143, 63, 23	143, 63, 24	143, 62, 19	143, 62, 20	143, 62, 21
143, 63, 28	143, 63, 27	143, 63, 26	143, 63, 25	143, 62, 30	143, 62, 29	143, 62, 28
143, 63, 33	143, 63, 34	143, 63, 35	143, 63, 36	143, 62, 31	143, 62, 32	143, 62, 33
142, 63, 4	142, 63, 3	142, 63, 02	142, 63, 1	142, 62, 06	142, 62, 05	142, 62, 04
142, 63, 9	142, 63, 10	142, 63, 11	142, 63, 12	142, 62, 07	142, 62, 08	142, 62, 9
142, 63, 16	142, 63, 15	142, 63, 14	142, 63, 13	142, 62, 18	142, 62, 17	142, 62, 16

- Facility Layout 07/24/13
- Proposed Turbine Location
- Facility Layout 10/10/13
- Proposed Access Road
  - - - Proposed Access Road Alt
- Primary Layout 8/5/13
- Proposed Collection Line
  - ▨ Proposed Substation
  - ▲ Proposed Permanent Met Tower
  - ⊕ Surveyed Wetland/Water Feature
  - Drainage Ditch/Swale
  - ⊕ National Wetland Inventory
  - Survey Corridor
  - ▨ USFWS Wetland Easement



Wetland Survey Results  
 Courtenay Wind Energy Project  
 Stutsman County, North Dakota



10/17/2013 SA:Projects\Geronimo\Courtenay\GIS\Wetlands\MB\_101613.mxd kim.goreman


Source: NAIP 2012 Aerial, PLS, Tiger Road data, NWI Wetlands, USFWS Wetland Easements. Project boundary and substation (6/5/13); turbines (7/24/13), access roads (10/10/13) and primary collection (8/5/13) provided by Geronimo Energy, and wetland survey data collected by Tetra Tech through September 2013. Projection: UTM NAD 83, Zone 14 North.



142, 62, 06

144, 63, 28	144, 63, 27	144, 63, 26	144, 63, 25	144, 62, 30	144, 62, 29	144, 62, 28
144, 63, 33	144, 63, 34	144, 63, 35	144, 63, 36	144, 62, 31	144, 62, 32	144, 62, 33
143, 63, 4	143, 63, 03	143, 63, 02	143, 63, 01	143, 62, 06	143, 62, 5	143, 62, 4
143, 63, 09	143, 63, 10	143, 63, 11	143, 63, 12	143, 62, 07	143, 62, 8	143, 62, 9
143, 63, 16	143, 63, 15	143, 63, 14	143, 63, 13	143, 62, 18	143, 62, 17	143, 62, 16
143, 63, 21	143, 63, 22	143, 63, 23	143, 63, 24	143, 62, 19	143, 62, 20	143, 62, 21
143, 63, 28	143, 63, 27	143, 63, 26	143, 63, 25	143, 62, 30	143, 62, 29	143, 62, 28
143, 63, 33	143, 63, 34	143, 63, 35	143, 63, 36	143, 62, 31	143, 62, 32	143, 62, 33
142, 63, 4	142, 63, 3	142, 63, 02	142, 63, 1	142, 62, 06	142, 62, 05	142, 62, 04
142, 63, 9	142, 63, 10	142, 63, 11	142, 63, 12	142, 62, 07	142, 62, 08	142, 62, 9
142, 63, 16	142, 63, 15	142, 63, 14	142, 63, 13	142, 62, 18	142, 62, 17	142, 62, 16

- Facility Layout 07/24/13
- Proposed Turbine Location
- Facility Layout 10/10/13
- Proposed Access Road
  - Proposed Access Road Alt
- Primary Layout 8/5/13
- Proposed Collection Line
  - Proposed Substation
  - Proposed Permanent Met Tower
  - Surveyed Wetland/Water Feature
  - Drainage Ditch/Swale
  - National Wetland Inventory
  - Survey Corridor
  - USFWS Wetland Easement

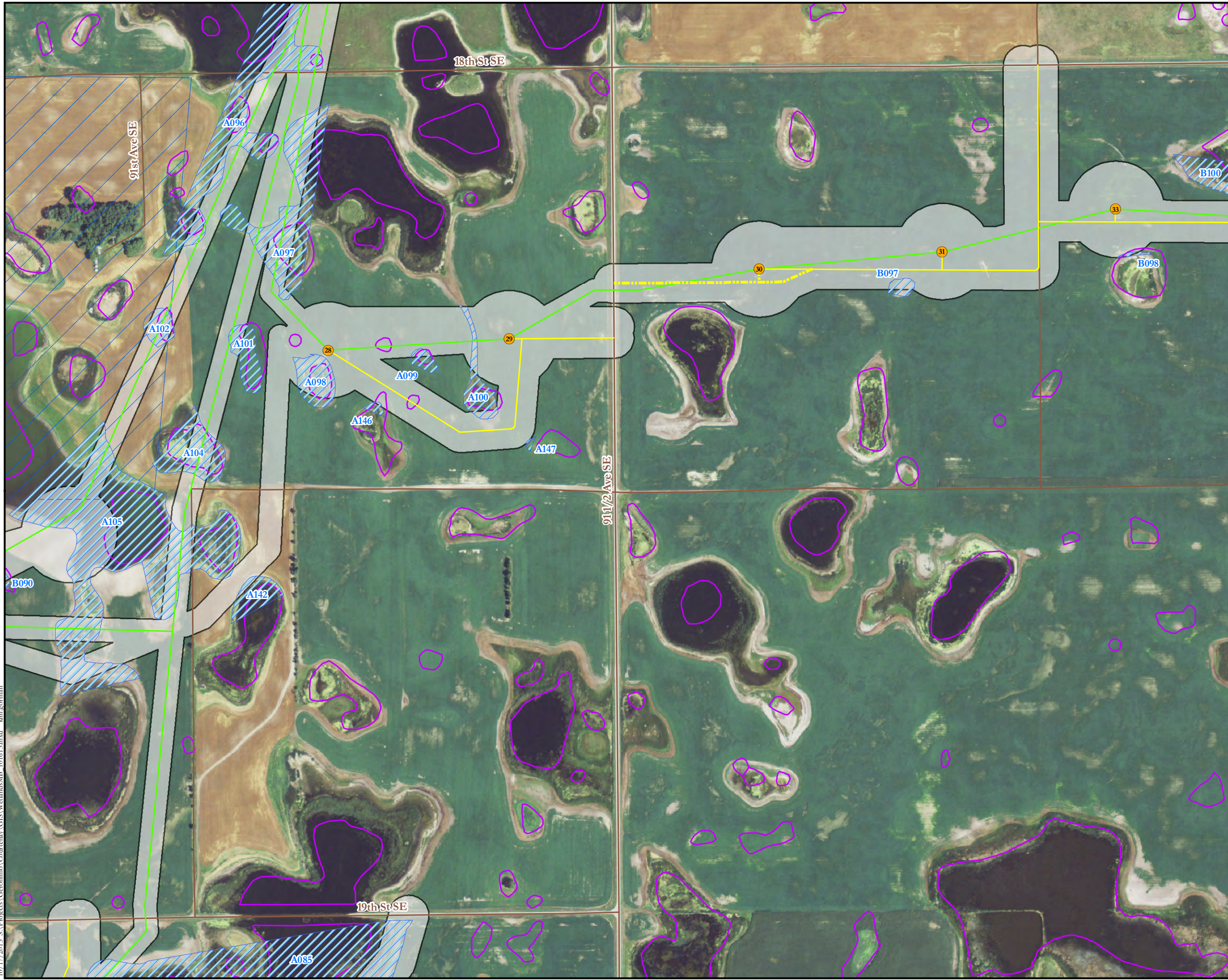


Wetland Survey Results  
 Courtenay Wind Energy Project  
 Stutsman County, North Dakota



10/17/2013, SA:Projects\Geronimo\Courtenay\GIS\Wetlands\MB\_101613.mxd kim.gorham

Source: NAIP 2012 Aerial, PLS, Tiger Road data, NWI Wetlands, USFWS Wetland Easements. Project boundary and substation (6/5/13); turbines (7/24/13); access roads (10/10/13) and primary collection (8/5/13) provided by Geronimo Energy, and wetland survey data collected by Tetra Tech through September 2013. Projection: UTM NAD 83, Zone 14 North.



142, 62, 05

144, 63, 28	144, 63, 27	144, 63, 26	144, 63, 25	144, 62, 30	144, 62, 29	144, 62, 28
144, 63, 33	144, 63, 34	144, 63, 35	144, 63, 36	144, 62, 31	144, 62, 32	144, 62, 33
143, 63, 4	143, 63, 03	143, 63, 02	143, 63, 01	143, 62, 06	143, 62, 5	143, 62, 4
143, 63, 09	143, 63, 10	143, 63, 11	143, 63, 12	143, 62, 07	143, 62, 8	143, 62, 9
143, 63, 16	143, 63, 15	143, 63, 14	143, 63, 13	143, 62, 18	143, 62, 17	143, 62, 16
143, 63, 21	143, 63, 22	143, 63, 23	143, 63, 24	143, 62, 19	143, 62, 20	143, 62, 21
143, 63, 28	143, 63, 27	143, 63, 26	143, 63, 25	143, 62, 30	143, 62, 29	143, 62, 28
143, 63, 33	143, 63, 34	143, 63, 35	143, 63, 36	143, 62, 31	143, 62, 32	143, 62, 33
142, 63, 4	142, 63, 3	142, 63, 02	142, 63, 1	142, 62, 06	142, 62, 05	142, 62, 04
142, 63, 9	142, 63, 10	142, 63, 11	142, 63, 12	142, 62, 07	142, 62, 08	142, 62, 9
142, 63, 16	142, 63, 15	142, 63, 14	142, 63, 13	142, 62, 18	142, 62, 17	142, 62, 16

- Facility Layout 07/24/13
  - Proposed Turbine Location
- Facility Layout 10/10/13
  - Proposed Access Road
  - - - Proposed Access Road Alt
- Primary Layout 8/5/13
  - Proposed Collection Line
  - ▨ Proposed Substation
  - ▲ Proposed Permanent Met Tower
  - ▨ Surveyed Wetland/Water Feature
  - ▨ Drainage Ditch/Swale
  - ▨ National Wetland Inventory
  - Survey Corridor
  - ▨ USFWS Wetland Easement

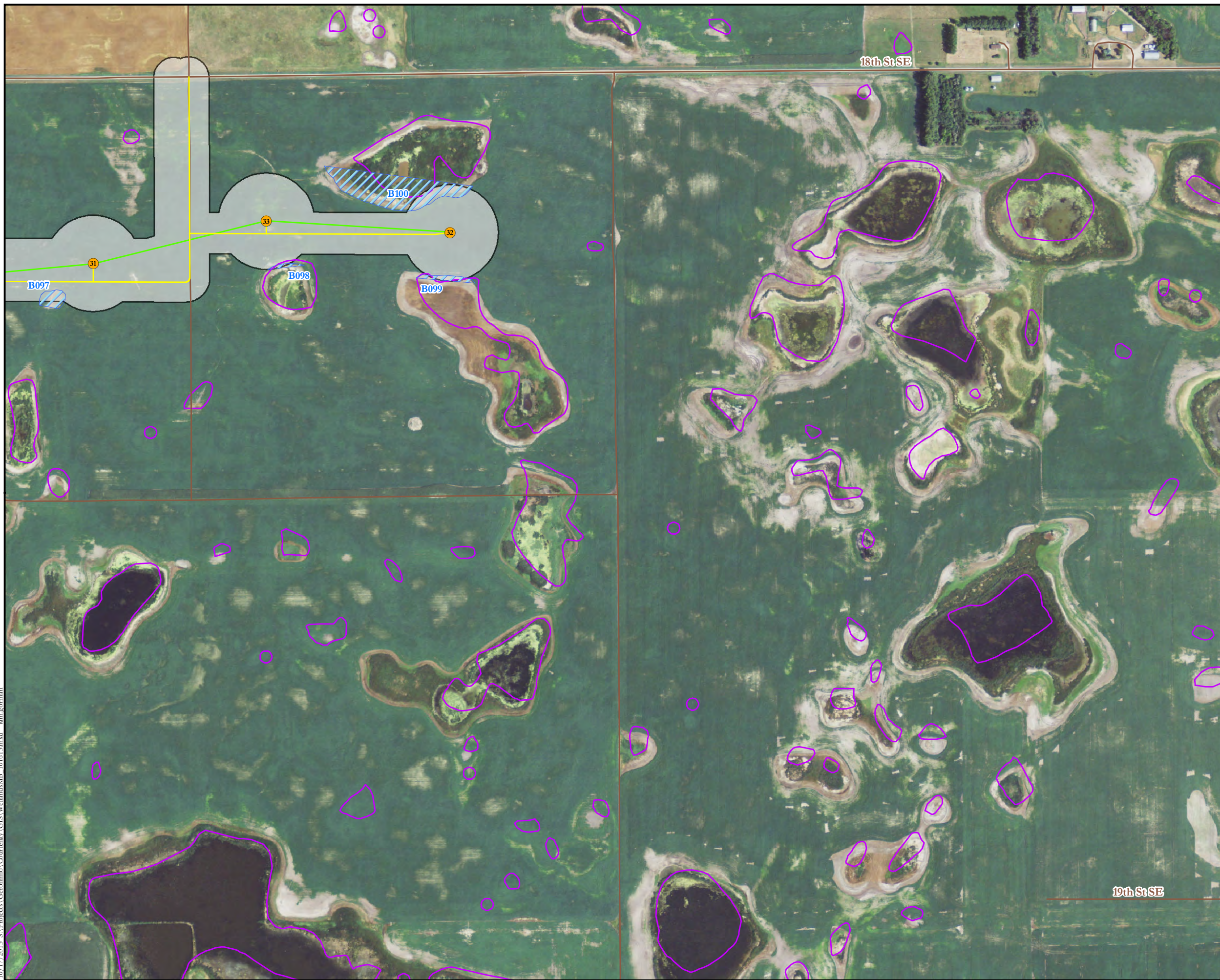


Wetland Survey Results  
 Courtenay Wind Energy Project  
 Stutsman County, North Dakota



10/17/2013 SA:Projects\Geronimo\Courtenay\GIS\Wetlands\MB\_101613.mxd kim.gorham


Source: NAIP 2012 Aerial, PLS, Tiger Road data, NWI Wetlands, USFWS Wetland Easements. Project boundary and substation (6/5/13); turbines (7/24/13), access roads (10/10/13) and primary collection (8/5/13) provided by Geronimo Energy, and wetland survey data collected by Tetra Tech through September 2013. Projection: UTM NAD 83, Zone 14 North.



142, 62, 04

144, 63, 28	144, 63, 27	144, 63, 26	144, 63, 25	144, 62, 30	144, 62, 29	144, 62, 28
144, 63, 33	144, 63, 34	144, 63, 35	144, 63, 36	144, 62, 31	144, 62, 32	144, 62, 33
143, 63, 4	143, 63, 03	143, 63, 02	143, 63, 01	143, 62, 06	143, 62, 5	143, 62, 4
143, 63, 09	143, 63, 10	143, 63, 11	143, 63, 12	143, 62, 07	143, 62, 8	143, 62, 9
143, 63, 16	143, 63, 15	143, 63, 14	143, 63, 13	143, 62, 18	143, 62, 17	143, 62, 16
143, 63, 21	143, 63, 22	143, 63, 23	143, 63, 24	143, 62, 19	143, 62, 20	143, 62, 21
143, 63, 28	143, 63, 27	143, 63, 26	143, 63, 25	143, 62, 30	143, 62, 29	143, 62, 28
143, 63, 33	143, 63, 34	143, 63, 35	143, 63, 36	143, 62, 31	143, 62, 32	143, 62, 33
142, 63, 4	142, 63, 3	142, 63, 02	142, 63, 1	142, 62, 06	142, 62, 05	142, 62, 04
142, 63, 9	142, 63, 10	142, 63, 11	142, 63, 12	142, 62, 07	142, 62, 08	142, 62, 9
142, 63, 16	142, 63, 15	142, 63, 14	142, 63, 13	142, 62, 18	142, 62, 17	142, 62, 16

- Facility Layout 07/24/13
  - Proposed Turbine Location
- Facility Layout 10/10/13
  - Proposed Access Road
  - Proposed Access Road Alt
- Primary Layout 8/5/13
  - Proposed Collection Line
  - ▨ Proposed Substation
  - ▲ Proposed Permanent Met Tower
  - ▤ Surveyed Wetland/Water Feature
  - ▬ Drainage Ditch/Swale
  - National Wetland Inventory
  - Survey Corridor
  - ▭ USFWS Wetland Easement



Wetland Survey Results  
 Courtenay Wind Energy Project  
 Stutsman County, North Dakota



10/17/2013, SA\Projects\Geronimo\Courtenay\GIS\Wetlands\MB\_101613.mxd kim.gorham

Source: NAIP 2012 Aerial, PLS, Tiger Road data, NWI Wetlands, USFWS Wetland Easements. Project boundary and substation (6/5/13); turbines (7/24/13), access roads (10/10/13) and primary collection (8/5/13) provided by Geronimo Energy, and wetland survey data collected by Tetra Tech through September 2013. Projection: UTM NAD 83, Zone 14 North.



142, 63, 10

144, 63, 28	144, 63, 27	144, 63, 26	144, 63, 25	144, 62, 30	144, 62, 29	144, 62, 28
144, 63, 33	144, 63, 34	144, 63, 35	144, 63, 36	144, 62, 31	144, 62, 32	144, 62, 33
143, 63, 4	143, 63, 03	143, 63, 02	143, 63, 01	143, 62, 06	143, 62, 5	143, 62, 4
143, 63, 09	143, 63, 10	143, 63, 11	143, 63, 12	143, 62, 07	143, 62, 8	143, 62, 9
143, 63, 16	143, 63, 15	143, 63, 14	143, 63, 13	143, 62, 18	143, 62, 17	143, 62, 16
143, 63, 21	143, 63, 22	143, 63, 23	143, 63, 24	143, 62, 19	143, 62, 20	143, 62, 21
143, 63, 28	143, 63, 27	143, 63, 26	143, 63, 25	143, 62, 30	143, 62, 29	143, 62, 28
143, 63, 33	143, 63, 34	143, 63, 35	143, 63, 36	143, 62, 31	143, 62, 32	143, 62, 33
142, 63, 4	142, 63, 3	142, 63, 02	142, 63, 1	142, 62, 06	142, 62, 05	142, 62, 04
142, 63, 9	142, 63, 10	142, 63, 11	142, 63, 12	142, 62, 07	142, 62, 08	142, 62, 9
142, 63, 16	142, 63, 15	142, 63, 14	142, 63, 13	142, 62, 18	142, 62, 17	142, 62, 16

- Facility Layout 07/24/13
  - Proposed Turbine Location
- Facility Layout 10/10/13
  - Proposed Access Road
  - - - Proposed Access Road Alt
- Primary Layout 8/5/13
  - Proposed Collection Line
  - ▨ Proposed Substation
  - ▲ Proposed Permanent Met Tower
  - ▤ Surveyed Wetland/Water Feature
  - ▬ Drainage Ditch/Swale
  - National Wetland Inventory
  - Survey Corridor
  - ▨ USFWS Wetland Easement



Wetland Survey Results  
 Courtenay Wind Energy Project  
 Stutsman County, North Dakota



10/17/2013 SA:Projects\Geronimo\Courtenay\GIS\Wetlands\MB\_101613.mxd kim.gorham

Source: NAIP 2012 Aerial, PLS, Tiger Road data, NWI Wetlands, USFWS Wetland Easements. Project boundary and substation (6/5/13); turbines (7/24/13), access roads (10/10/13) and primary collection (8/5/13) provided by Geronimo Energy, and wetland survey data collected by Tetra Tech through September 2013. Projection: UTM NAD 83, Zone 14 North.



142, 63, 11

144, 63, 28	144, 63, 27	144, 63, 26	144, 63, 25	144, 62, 30	144, 62, 29	144, 62, 28
144, 63, 33	144, 63, 34	144, 63, 35	144, 63, 36	144, 62, 31	144, 62, 32	144, 62, 33
143, 63, 4	143, 63, 03	143, 63, 02	143, 63, 01	143, 62, 06	143, 62, 5	143, 62, 4
143, 63, 09	143, 63, 10	143, 63, 11	143, 63, 12	143, 62, 07	143, 62, 8	143, 62, 9
143, 63, 16	143, 63, 15	143, 63, 14	143, 63, 13	143, 62, 18	143, 62, 17	143, 62, 16
143, 63, 21	143, 63, 22	143, 63, 23	143, 63, 24	143, 62, 19	143, 62, 20	143, 62, 21
143, 63, 28	143, 63, 27	143, 63, 26	143, 63, 25	143, 62, 30	143, 62, 29	143, 62, 28
143, 63, 33	143, 63, 34	143, 63, 35	143, 63, 36	143, 62, 31	143, 62, 32	143, 62, 33
142, 63, 4	142, 63, 3	142, 63, 02	142, 63, 1	142, 62, 06	142, 62, 05	142, 62, 04
142, 63, 9	142, 63, 10	142, 63, 11	142, 63, 12	142, 62, 07	142, 62, 08	142, 62, 9
142, 63, 16	142, 63, 15	142, 63, 14	142, 63, 13	142, 62, 18	142, 62, 17	142, 62, 16

- Facility Layout 07/24/13
- Proposed Turbine Location
- Facility Layout 10/10/13
- Proposed Access Road
  - - - Proposed Access Road Alt
- Primary Layout 8/5/13
- Proposed Collection Line
  - ▨ Proposed Substation
  - ▲ Proposed Permanent Met Tower
  - ▨ Surveyed Wetland/Water Feature
  - ▨ Drainage Ditch/Swale
  - National Wetland Inventory
  - Survey Corridor
  - ▨ USFWS Wetland Easement




Wetland Survey Results  
 Courtenay Wind Energy Project  
 Stutsman County, North Dakota



10/17/2013 SA:Projects\Geronimo\Courtenay\GIS\Wetlands\MB\_101613.mxd kim.gorham

Source: NAIP 2012 Aerial, PLS, Tiger Road data, NWI Wetlands, USFWS Wetland Easements. Project boundary and substation (6/5/13); turbines (7/24/13), access roads (10/10/13) and primary collection (8/5/13) provided by Geronimo Energy, and wetland survey data collected by Tetra Tech through September 2013. Projection: UTM NAD 83, Zone 14 North.



142, 63, 12

144, 63, 28	144, 63, 27	144, 63, 26	144, 63, 25	144, 62, 30	144, 62, 29	144, 62, 28
144, 63, 33	144, 63, 34	144, 63, 35	144, 63, 36	144, 62, 31	144, 62, 32	144, 62, 33
143, 63, 4	143, 63, 03	143, 63, 02	143, 63, 01	143, 62, 06	143, 62, 5	143, 62, 4
143, 63, 09	143, 63, 10	143, 63, 11	143, 63, 12	143, 62, 07	143, 62, 8	143, 62, 9
143, 63, 16	143, 63, 15	143, 63, 14	143, 63, 13	143, 62, 18	143, 62, 17	143, 62, 16
143, 63, 21	143, 63, 22	143, 63, 23	143, 63, 24	143, 62, 19	143, 62, 20	143, 62, 21
143, 63, 28	143, 63, 27	143, 63, 26	143, 63, 25	143, 62, 30	143, 62, 29	143, 62, 28
143, 63, 33	143, 63, 34	143, 63, 35	143, 63, 36	143, 62, 31	143, 62, 32	143, 62, 33
142, 63, 4	142, 63, 3	142, 63, 02	142, 63, 1	142, 62, 06	142, 62, 05	142, 62, 04
142, 63, 9	142, 63, 10	142, 63, 11	142, 63, 12	142, 62, 07	142, 62, 08	142, 62, 9
142, 63, 16	142, 63, 15	142, 63, 14	142, 63, 13	142, 62, 18	142, 62, 17	142, 62, 16

- Facility Layout 07/24/13
  - Proposed Turbine Location
- Facility Layout 10/10/13
  - Proposed Access Road
  - - - Proposed Access Road Alt
- Primary Layout 8/5/13
  - Proposed Collection Line
  - ▨ Proposed Substation
  - ▲ Proposed Permanent Met Tower
  - ▨ Surveyed Wetland/Water Feature
  - ▨ Drainage Ditch/Swale
  - National Wetland Inventory
  - Survey Corridor
  - ▨ USFWS Wetland Easement

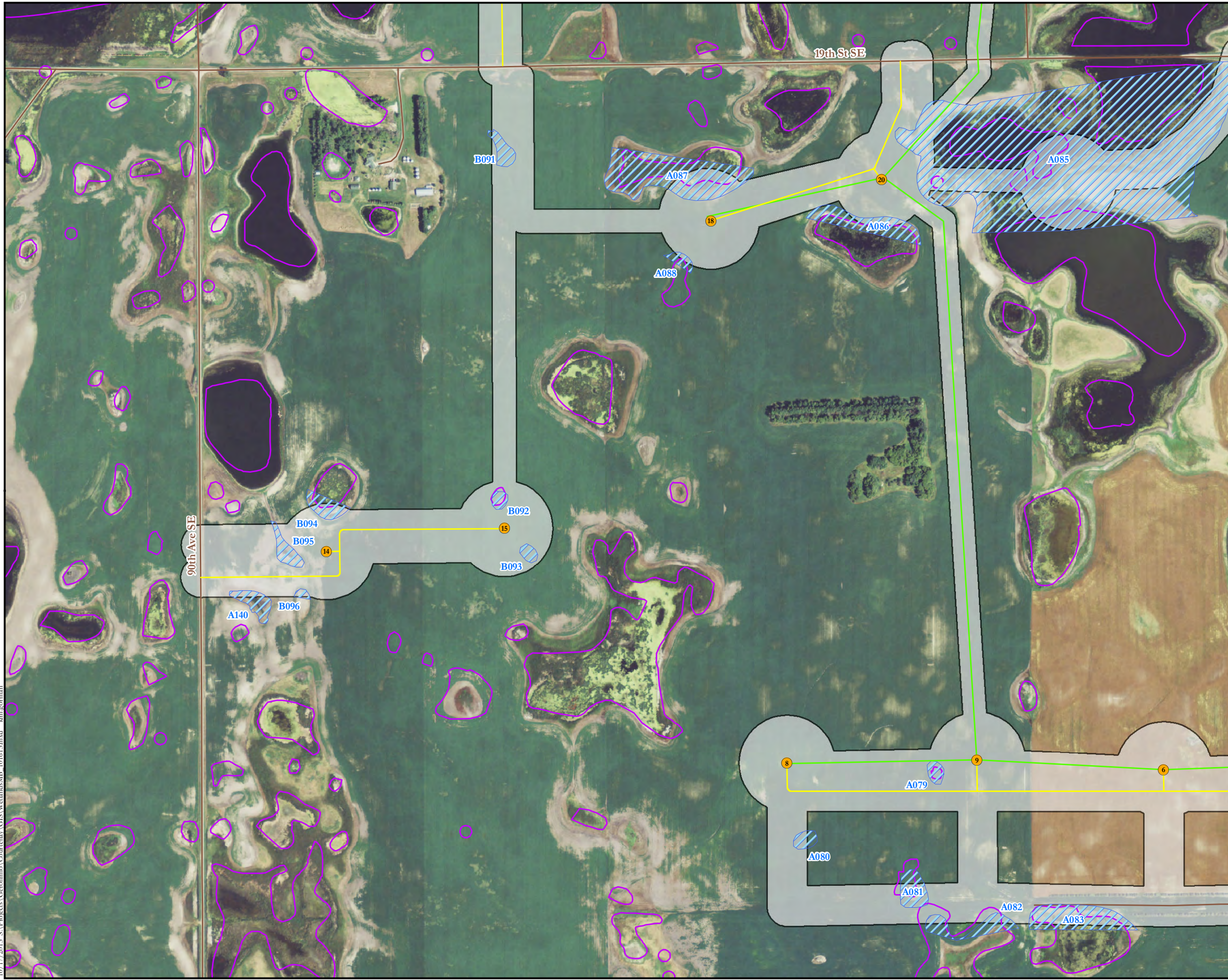


Wetland Survey Results  
 Courtenay Wind Energy Project  
 Stutsman County, North Dakota



10/17/2013 SA:Projects\Geronimo\Courtenay\GIS\Wetlands\MB\_101613.mxd kim.gorham

Source: NAIP 2012 Aerial, PLS, Tiger Road data, NWI Wetlands, USFWS Wetland Easements. Project boundary and substation (6/5/13); turbines (7/24/13); access roads (10/10/13) and primary collection (8/5/13) provided by Geronimo Energy, and wetland survey data collected by Tetra Tech through September 2013. Projection: UTM NAD 83, Zone 14 North.



142, 62, 07

144, 63, 28	144, 63, 27	144, 63, 26	144, 63, 25	144, 62, 30	144, 62, 29	144, 62, 28
144, 63, 33	144, 63, 34	144, 63, 35	144, 63, 36	144, 62, 31	144, 62, 32	144, 62, 33
143, 63, 4	143, 63, 03	143, 63, 02	143, 63, 01	143, 62, 06	143, 62, 5	143, 62, 4
143, 63, 09	143, 63, 10	143, 63, 11	143, 63, 12	143, 62, 07	143, 62, 8	143, 62, 9
143, 63, 16	143, 63, 15	143, 63, 14	143, 63, 13	143, 62, 18	143, 62, 17	143, 62, 16
143, 63, 21	143, 63, 22	143, 63, 23	143, 63, 24	143, 62, 19	143, 62, 20	143, 62, 21
143, 63, 28	143, 63, 27	143, 63, 26	143, 63, 25	143, 62, 30	143, 62, 29	143, 62, 28
143, 63, 33	143, 63, 34	143, 63, 35	143, 63, 36	143, 62, 31	143, 62, 32	143, 62, 33
142, 63, 4	142, 63, 3	142, 63, 02	142, 63, 1	142, 62, 06	142, 62, 05	142, 62, 04
142, 63, 9	142, 63, 10	142, 63, 11	142, 63, 12	142, 62, 07	142, 62, 08	142, 62, 9
142, 63, 16	142, 63, 15	142, 63, 14	142, 63, 13	142, 62, 18	142, 62, 17	142, 62, 16

- Facility Layout 07/24/13
  - Proposed Turbine Location
- Facility Layout 10/10/13
  - Proposed Access Road
  - - - Proposed Access Road Alt
- Primary Layout 8/5/13
  - Proposed Collection Line
  - ▨ Proposed Substation
  - ▲ Proposed Permanent Met Tower
  - ▤ Surveyed Wetland/Water Feature
  - ▥ Drainage Ditch/Swale
  - ▭ National Wetland Inventory
  - Survey Corridor
  - ▩ USFWS Wetland Easement

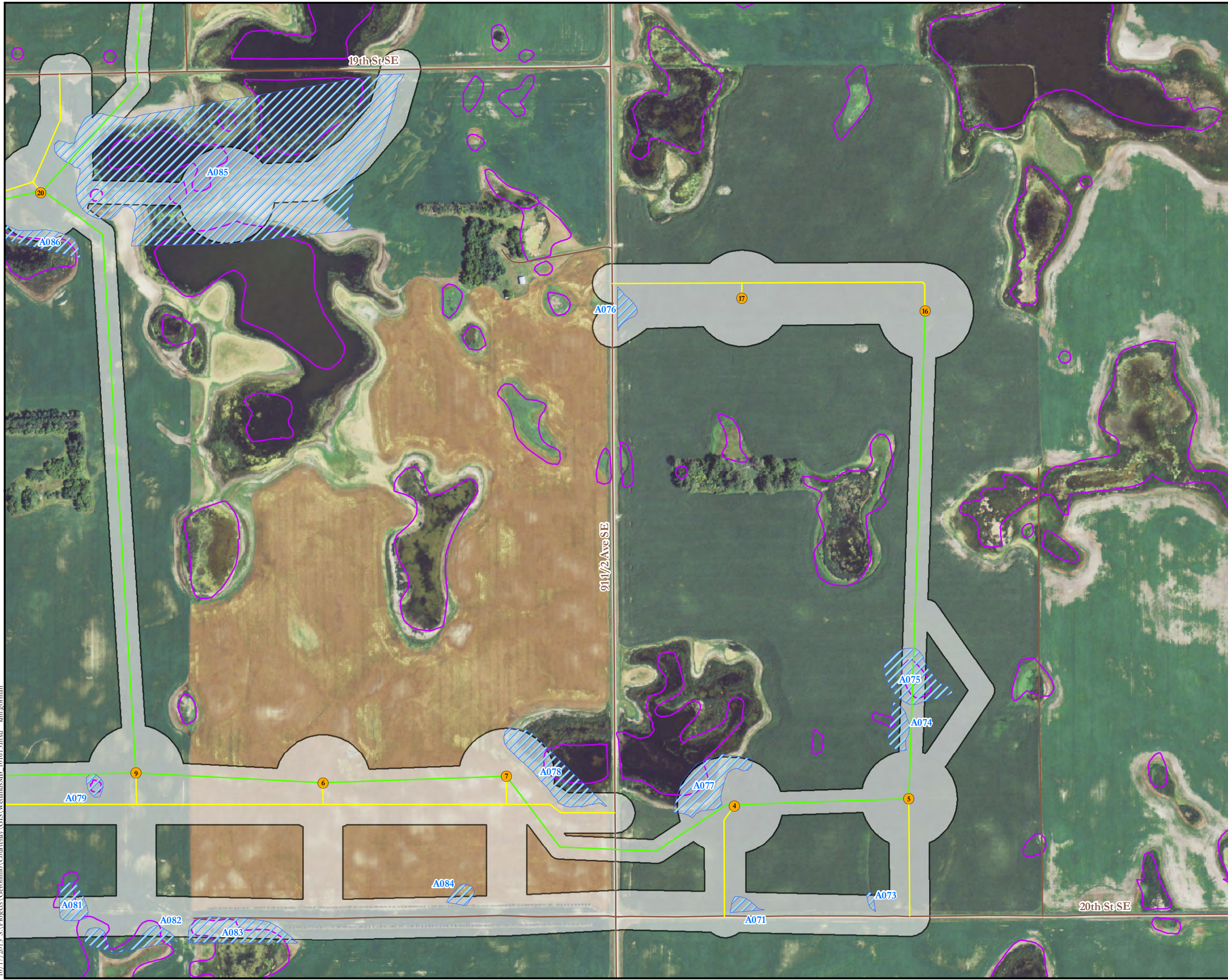


Wetland Survey Results  
 Courtenay Wind Energy Project  
 Stutsman County, North Dakota



10/17/2013, SA:Projects\Geronimo\Courtenay\GIS\Wetlands\MB\_101613.mxd kim.gorham

Source: NAIP 2012 Aerial, PLS, Tiger Road data, NWI Wetlands, USFWS Wetland Easements. Project boundary and substation (6/5/13); turbines (7/24/13), access roads (10/10/13) and primary collection (8/5/13) provided by Geronimo Energy, and wetland survey data collected by Tetra Tech through September 2013. Projection: UTM NAD 83, Zone 14 North.



142, 62, 08

144, 63, 28	144, 63, 27	144, 63, 26	144, 63, 25	144, 62, 30	144, 62, 29	144, 62, 28
144, 63, 33	144, 63, 34	144, 63, 35	144, 63, 36	144, 62, 31	144, 62, 32	144, 62, 33
143, 63, 4	143, 63, 03	143, 63, 02	143, 63, 01	143, 62, 06	143, 62, 5	143, 62, 4
143, 63, 09	143, 63, 10	143, 63, 11	143, 63, 12	143, 62, 07	143, 62, 8	143, 62, 9
143, 63, 16	143, 63, 15	143, 63, 14	143, 63, 13	143, 62, 18	143, 62, 17	143, 62, 16
143, 63, 21	143, 63, 22	143, 63, 23	143, 63, 24	143, 62, 19	143, 62, 20	143, 62, 21
143, 63, 28	143, 63, 27	143, 63, 26	143, 63, 25	143, 62, 30	143, 62, 29	143, 62, 28
143, 63, 33	143, 63, 34	143, 63, 35	143, 63, 36	143, 62, 31	143, 62, 32	143, 62, 33
142, 63, 4	142, 63, 3	142, 63, 02	142, 63, 1	142, 62, 06	142, 62, 05	142, 62, 04
142, 63, 9	142, 63, 10	142, 63, 11	142, 63, 12	142, 62, 07	142, 62, 08	142, 62, 9
142, 63, 16	142, 63, 15	142, 63, 14	142, 63, 13	142, 62, 18	142, 62, 17	142, 62, 16

- Facility Layout 07/24/13
- Proposed Turbine Location
- Facility Layout 10/10/13
- Proposed Access Road
- Proposed Access Road Alt
- Primary Layout 8/5/13
- Proposed Collection Line
- ▨ Proposed Substation
- ▲ Proposed Permanent Met Tower
- ▨ Surveyed Wetland/Water Feature
- ▨ Drainage Ditch/Swale
- ▨ National Wetland Inventory
- Survey Corridor
- ▨ USFWS Wetland Easement




Wetland Survey Results  
 Courtenay Wind Energy Project  
 Stutsman County, North Dakota



10/17/2013, SA:Projects\Geronimo\Courtenay\GIS\Wetlands\MB\_101613.mxd kim.gorham

Source: NAIP 2012 Aerial, PLS, Tiger Road data, NWI Wetlands, USFWS Wetland Easements. Project boundary and substation (6/5/13); turbines (7/24/13), access roads (10/10/13) and primary collection (8/5/13) provided by Geronimo Energy, and wetland survey data collected by Tetra Tech through September 2013. Projection: UTM NAD 83, Zone 14 North.



142, 63, 15

144, 63, 28	144, 63, 27	144, 63, 26	144, 63, 25	144, 62, 30	144, 62, 29	144, 62, 28
144, 63, 33	144, 63, 34	144, 63, 35	144, 63, 36	144, 62, 31	144, 62, 32	144, 62, 33
143, 63, 4	143, 63, 03	143, 63, 02	143, 63, 01	143, 62, 06	143, 62, 5	143, 62, 4
143, 63, 09	143, 63, 10	143, 63, 11	143, 63, 12	143, 62, 07	143, 62, 8	143, 62, 9
143, 63, 16	143, 63, 15	143, 63, 14	143, 63, 13	143, 62, 18	143, 62, 17	143, 62, 16
143, 63, 21	143, 63, 22	143, 63, 23	143, 63, 24	143, 62, 19	143, 62, 20	143, 62, 21
143, 63, 28	143, 63, 27	143, 63, 26	143, 63, 25	143, 62, 30	143, 62, 29	143, 62, 28
143, 63, 33	143, 63, 34	143, 63, 35	143, 63, 36	143, 62, 31	143, 62, 32	143, 62, 33
142, 63, 4	142, 63, 3	142, 63, 02	142, 63, 1	142, 62, 06	142, 62, 05	142, 62, 04
142, 63, 9	142, 63, 10	142, 63, 11	142, 63, 12	142, 62, 07	142, 62, 08	142, 62, 9
142, 63, 16	142, 63, 15	142, 63, 14	142, 63, 13	142, 62, 18	142, 62, 17	142, 62, 16

- Facility Layout 07/24/13
- Proposed Turbine Location
- Facility Layout 10/10/13
- Proposed Access Road
  - - - Proposed Access Road Alt
- Primary Layout 8/5/13
- Proposed Collection Line
  - ▨ Proposed Substation
  - ▲ Proposed Permanent Met Tower
  - ▨ Surveyed Wetland/Water Feature
  - ▨ Drainage Ditch/Swale
  - National Wetland Inventory
  - Survey Corridor
  - ▨ USFWS Wetland Easement

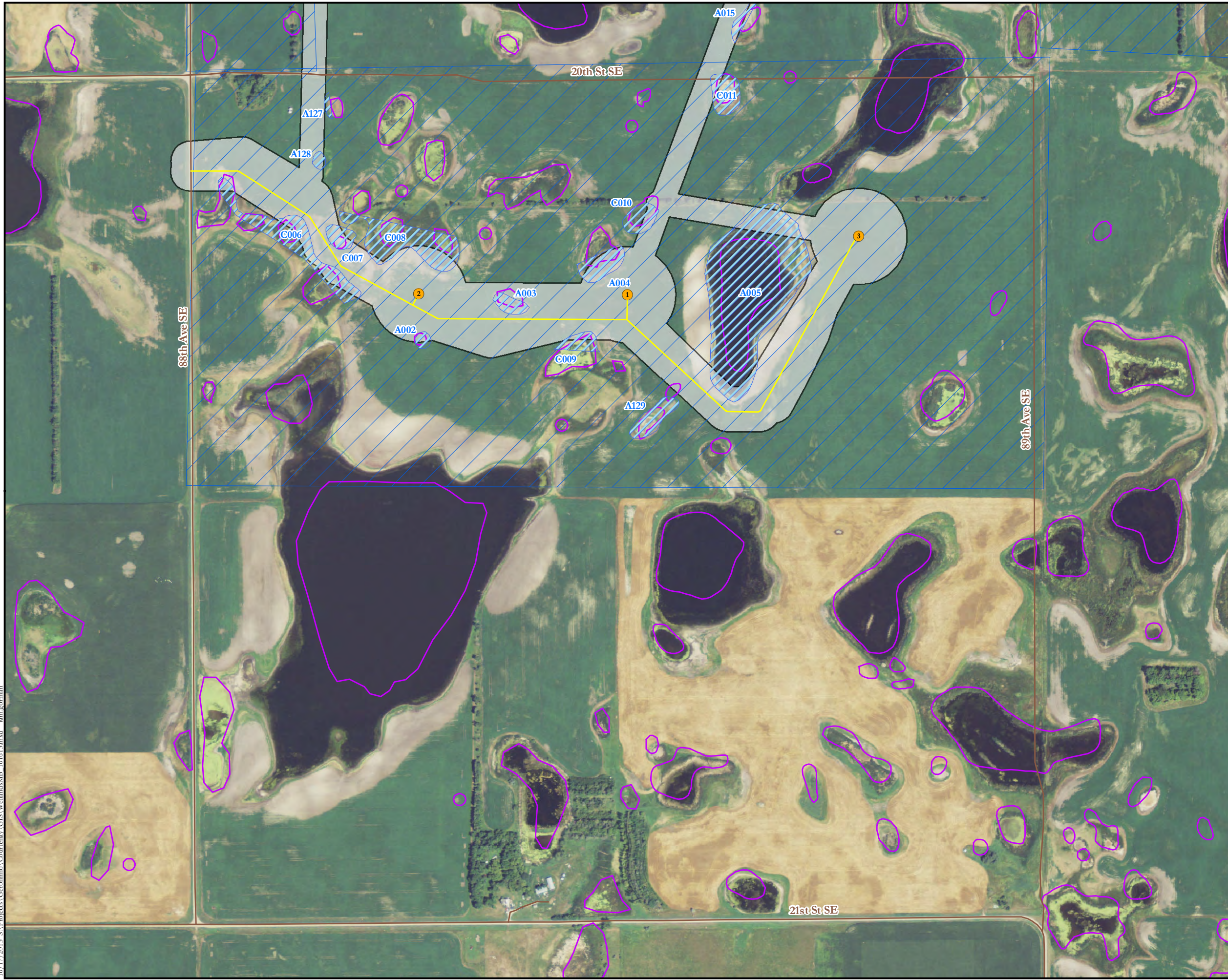


Wetland Survey Results  
 Courtenay Wind Energy Project  
 Stutsman County, North Dakota



10/17/2013, SA:Projects\Geronimo\Courtenay\GIS\Wetlands\MB\_101613.mxd kim.gorham

Source: NAIP 2012 Aerial, PLS, Tiger Road data, NWI Wetlands, USFWS Wetland Easements. Project boundary and substation (6/5/13); turbines (7/24/13); access roads (10/10/13) and primary collection (8/5/13) provided by Geronimo Energy, and wetland survey data collected by Tetra Tech through September 2013. Projection: UTM NAD 83, Zone 14 North.



142, 63, 14

144, 63, 28	144, 63, 27	144, 63, 26	144, 63, 25	144, 62, 30	144, 62, 29	144, 62, 28
144, 63, 33	144, 63, 34	144, 63, 35	144, 63, 36	144, 62, 31	144, 62, 32	144, 62, 33
143, 63, 4	143, 63, 03	143, 63, 02	143, 63, 01	143, 62, 06	143, 62, 5	143, 62, 4
143, 63, 09	143, 63, 10	143, 63, 11	143, 63, 12	143, 62, 07	143, 62, 8	143, 62, 9
143, 63, 16	143, 63, 15	143, 63, 14	143, 63, 13	143, 62, 18	143, 62, 17	143, 62, 16
143, 63, 21	143, 63, 22	143, 63, 23	143, 63, 24	143, 62, 19	143, 62, 20	143, 62, 21
143, 63, 28	143, 63, 27	143, 63, 26	143, 63, 25	143, 62, 30	143, 62, 29	143, 62, 28
143, 63, 33	143, 63, 34	143, 63, 35	143, 63, 36	143, 62, 31	143, 62, 32	143, 62, 33
142, 63, 4	142, 63, 3	142, 63, 02	142, 63, 1	142, 62, 06	142, 62, 05	142, 62, 04
142, 63, 9	142, 63, 10	142, 63, 11	142, 63, 12	142, 62, 07	142, 62, 08	142, 62, 9
142, 63, 16	142, 63, 15	142, 63, 14	142, 63, 13	142, 62, 18	142, 62, 17	142, 62, 16

- Facility Layout 07/24/13
- Proposed Turbine Location
- Facility Layout 10/10/13
- Proposed Access Road
- Proposed Access Road Alt
- Primary Layout 8/5/13
- Proposed Collection Line
- ▨ Proposed Substation
- ▲ Proposed Permanent Met Tower
- ▨ Surveyed Wetland/Water Feature
- ▨ Drainage Ditch/Swale
- ▨ National Wetland Inventory
- Survey Corridor
- ▨ USFWS Wetland Easement




Wetland Survey Results  
 Courtenay Wind Energy Project  
 Stutsman County, North Dakota



10/17/2013, SA:Projects\Geronimo\Courtenay\GIS\Wetlands\MB\_101613.mxd kim.gorham

Source: NAIP 2012 Aerial, PLS, Tiger Road data, NWI Wetlands, USFWS Wetland Easements. Project boundary and substation (6/5/13); turbines (7/24/13); access roads (10/10/13) and primary collection (8/5/13) provided by Geronimo Energy, and wetland survey data collected by Tetra Tech through September 2013. Projection: UTM NAD 83, Zone 14 North.



142, 62, 18

144, 63, 28	144, 63, 27	144, 63, 26	144, 63, 25	144, 62, 30	144, 62, 29	144, 62, 28
144, 63, 33	144, 63, 34	144, 63, 35	144, 63, 36	144, 62, 31	144, 62, 32	144, 62, 33
143, 63, 4	143, 63, 03	143, 63, 02	143, 63, 01	143, 62, 06	143, 62, 5	143, 62, 4
143, 63, 09	143, 63, 10	143, 63, 11	143, 63, 12	143, 62, 07	143, 62, 8	143, 62, 9
143, 63, 16	143, 63, 15	143, 63, 14	143, 63, 13	143, 62, 18	143, 62, 17	143, 62, 16
143, 63, 21	143, 63, 22	143, 63, 23	143, 63, 24	143, 62, 19	143, 62, 20	143, 62, 21
143, 63, 28	143, 63, 27	143, 63, 26	143, 63, 25	143, 62, 30	143, 62, 29	143, 62, 28
143, 63, 33	143, 63, 34	143, 63, 35	143, 63, 36	143, 62, 31	143, 62, 32	143, 62, 33
142, 63, 4	142, 63, 3	142, 63, 02	142, 63, 1	142, 62, 06	142, 62, 05	142, 62, 04
142, 63, 9	142, 63, 10	142, 63, 11	142, 63, 12	142, 62, 07	142, 62, 08	142, 62, 9
142, 63, 16	142, 63, 15	142, 63, 14	142, 63, 13	142, 62, 18	142, 62, 17	142, 62, 16

- Facility Layout 07/24/13
  - Proposed Turbine Location
- Facility Layout 10/10/13
  - Proposed Access Road
  - - - Proposed Access Road Alt
- Primary Layout 8/5/13
  - Proposed Collection Line
  - ▨ Proposed Substation
  - ▲ Proposed Permanent Met Tower
  - ▨ Surveyed Wetland/Water Feature
  - ▨ Drainage Ditch/Swale
  - ▨ National Wetland Inventory
  - Survey Corridor
  - ▨ USFWS Wetland Easement

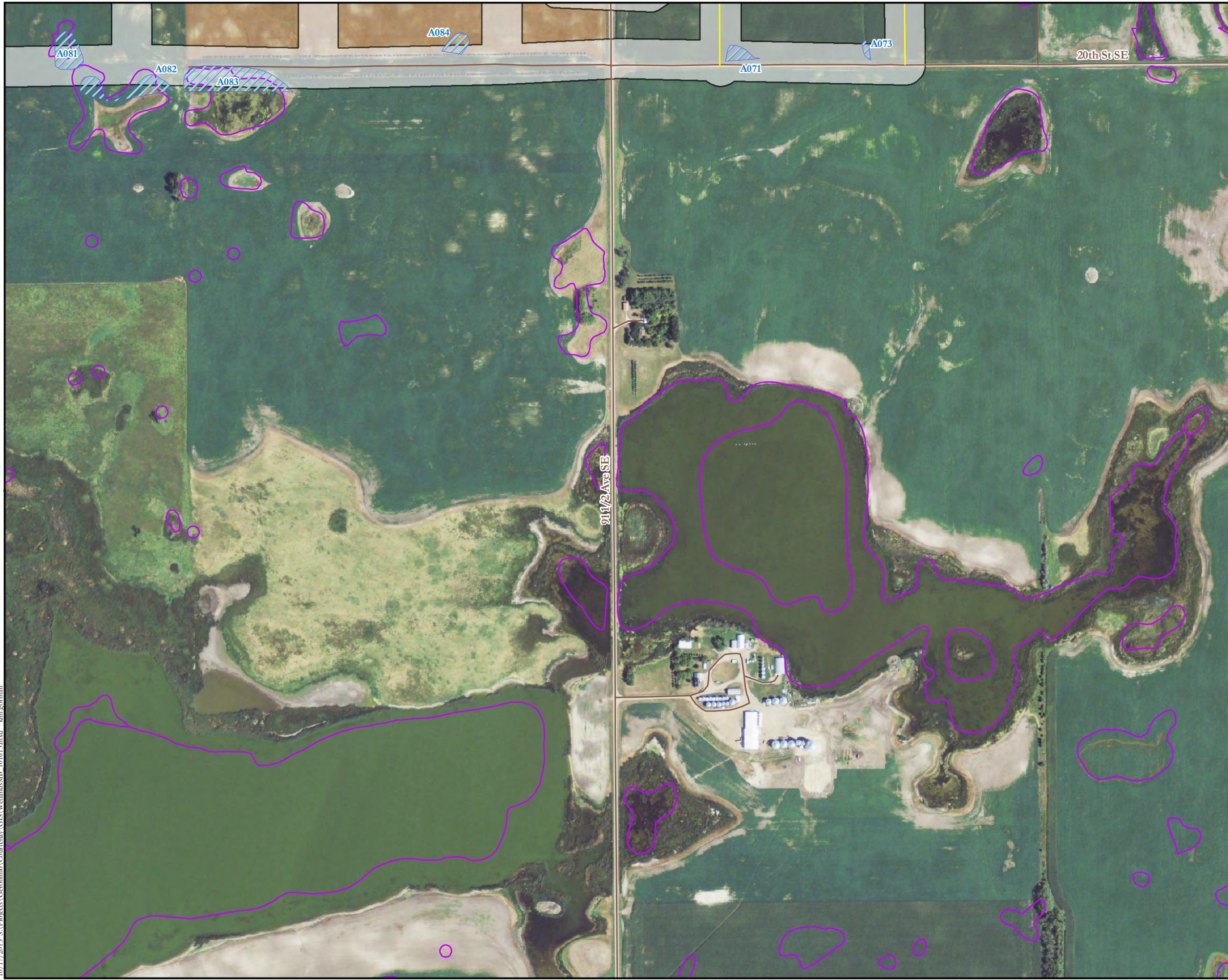


Wetland Survey Results  
 Courtenay Wind Energy Project  
 Stutsman County, North Dakota



10/17/2013 SA\Projects\Geronimo\Courtenay\GIS\Wetlands\MB\_101613.mxd kim.gorham

Source: NAIP 2012 Aerial, PLS, Tiger Road data, NWI Wetlands, USFWS Wetland Easements. Project boundary and substation (6/5/13); turbines (7/24/13), access roads (10/10/13) and primary collection (8/5/13) provided by Geronimo Energy, and wetland survey data collected by Tetra Tech through September 2013. Projection: UTM NAD 83, Zone 14 North.



142, 62, 17

144, 63, 28	144, 63, 27	144, 63, 26	144, 63, 25	144, 62, 30	144, 62, 29	144, 62, 28
144, 63, 33	144, 63, 34	144, 63, 35	144, 63, 36	144, 62, 31	144, 62, 32	144, 62, 33
143, 63, 4	143, 63, 03	143, 63, 02	143, 63, 01	143, 62, 06	143, 62, 5	143, 62, 4
143, 63, 09	143, 63, 10	143, 63, 11	143, 63, 12	143, 62, 07	143, 62, 8	143, 62, 9
143, 63, 16	143, 63, 15	143, 63, 14	143, 63, 13	143, 62, 18	143, 62, 17	143, 62, 16
143, 63, 21	143, 63, 22	143, 63, 23	143, 63, 24	143, 62, 19	143, 62, 20	143, 62, 21
143, 63, 28	143, 63, 27	143, 63, 26	143, 63, 25	143, 62, 30	143, 62, 29	143, 62, 28
143, 63, 33	143, 63, 34	143, 63, 35	143, 63, 36	143, 62, 31	143, 62, 32	143, 62, 33
142, 63, 4	142, 63, 3	142, 63, 02	142, 63, 1	142, 62, 06	142, 62, 05	142, 62, 04
142, 63, 9	142, 63, 10	142, 63, 11	142, 63, 12	142, 62, 07	142, 62, 08	142, 62, 9
142, 63, 16	142, 63, 15	142, 63, 14	142, 63, 13	142, 62, 18	142, 62, 17	142, 62, 16

- Facility Layout 07/24/13
- Proposed Turbine Location
- Facility Layout 10/10/13
- Proposed Access Road
  - - - Proposed Access Road Alt
- Primary Layout 8/5/13
- Proposed Collection Line
  - ▨ Proposed Substation
  - ▲ Proposed Permanent Met Tower
  - ▤ Surveyed Wetland/Water Feature
  - ▥ Drainage Ditch/Swale
  - National Wetland Inventory
  - Survey Corridor
  - ▧ USFWS Wetland Easement



Wetland Survey Results  
 Courtenay Wind Energy Project  
 Stutsman County, North Dakota



10/17/2013, SA:Projects\Geronimo\Courtenay\GIS\Wetlands\MB\_101613.mxd kim.gorham

Source: NAIP 2012 Aerial, PLS, Tiger Road data, NWI Wetlands, USFWS Wetland Easements. Project boundary and substation (6/5/13); turbines (7/24/13), access roads (10/10/13) and primary collection (8/5/13) provided by Geronimo Energy, and wetland survey data collected by Tetra Tech through September 2013. Projection: UTM NAD 83, Zone 14 North.