

ND PSC Case No. PU-13-136

Crude Oil Pipeline, McKenzie, Williams, Mountrail Counties

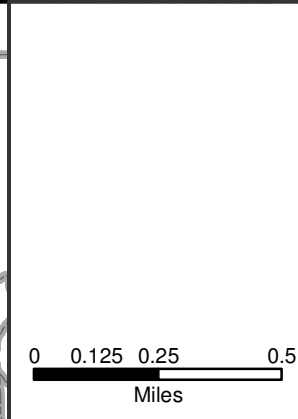
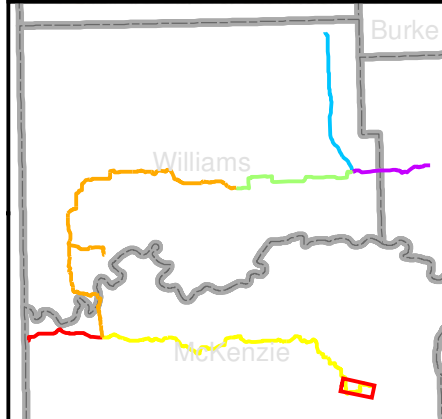
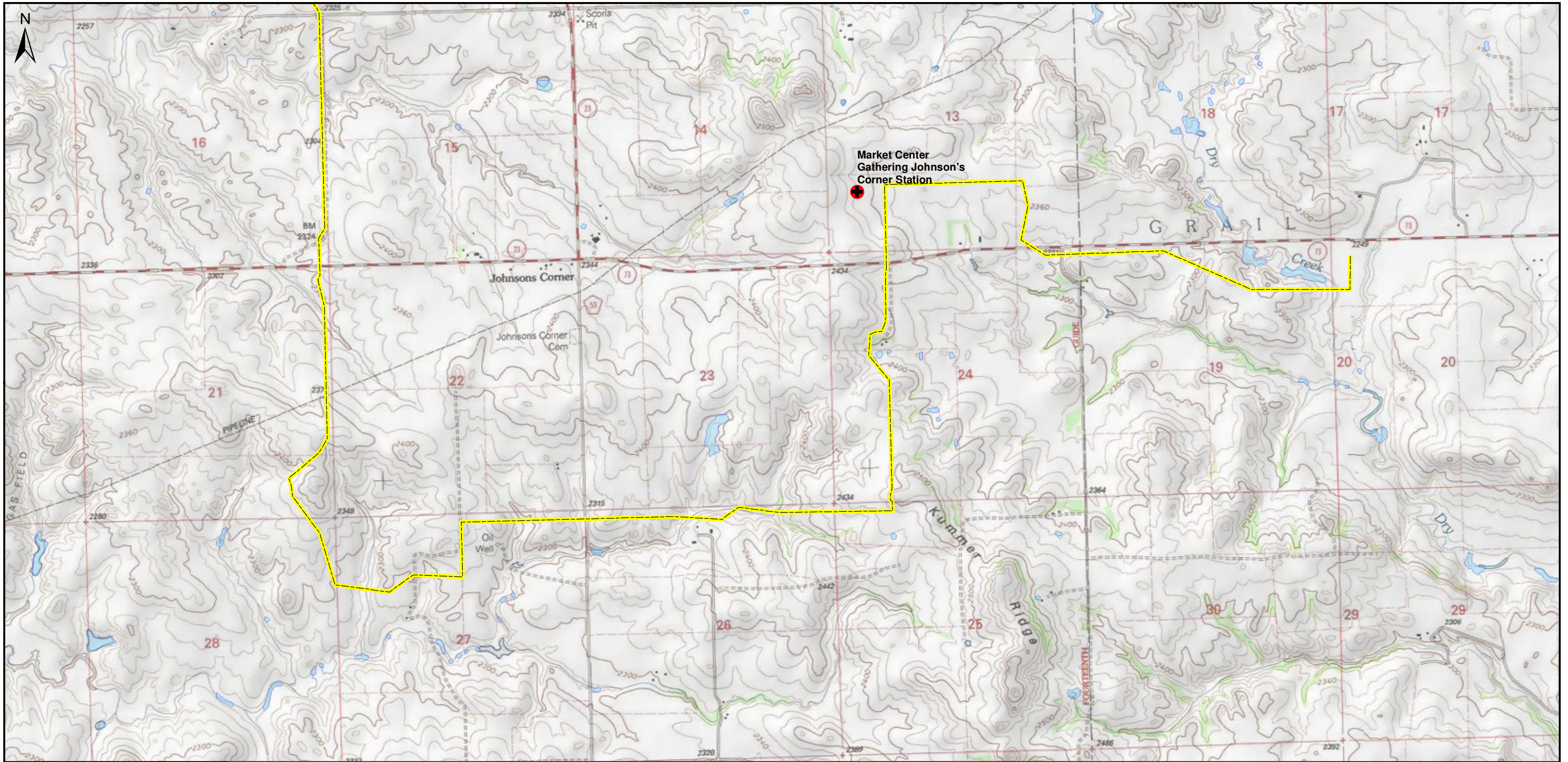
Consolidated Siting Application

APPENDIX 4.B MAPS



Hiland Crude, LLC
302 N Independence St. STE 100
Enid, Oklahoma 73701

March 2014




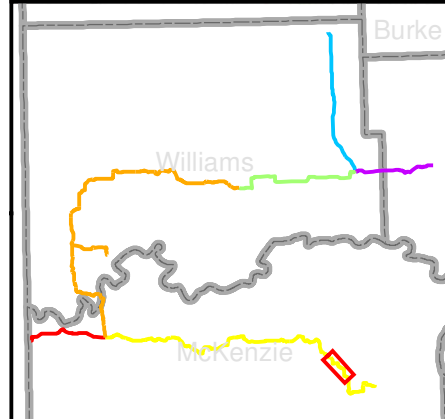
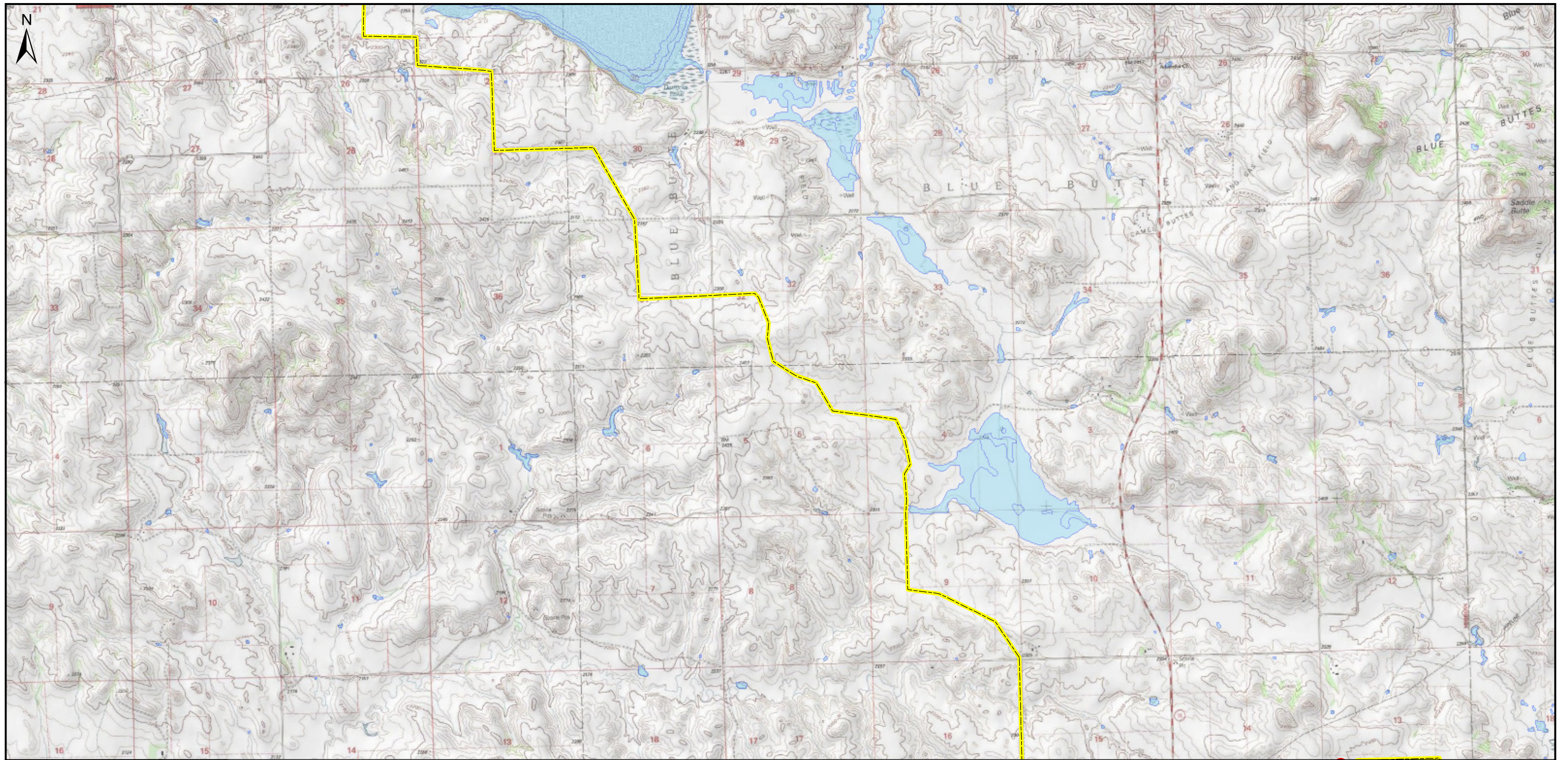
Legend

- Johnson's Corner Segment
- Musket Lateral Segment
- Plains Delivery Segment
- Epping to Tioga Segment
- Tioga Segment
- New Town Segment
- + Facility
- NWI Wetland



Market Center Pipeline
Figure 4.B.1a - Route Map

Printed: 2/4/2014




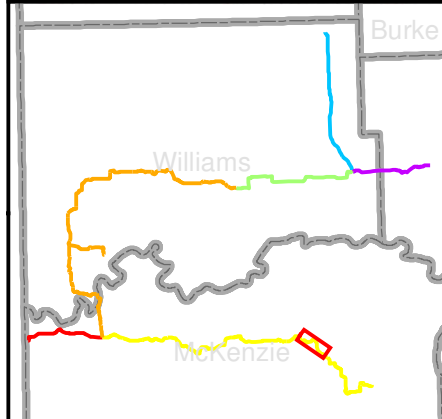
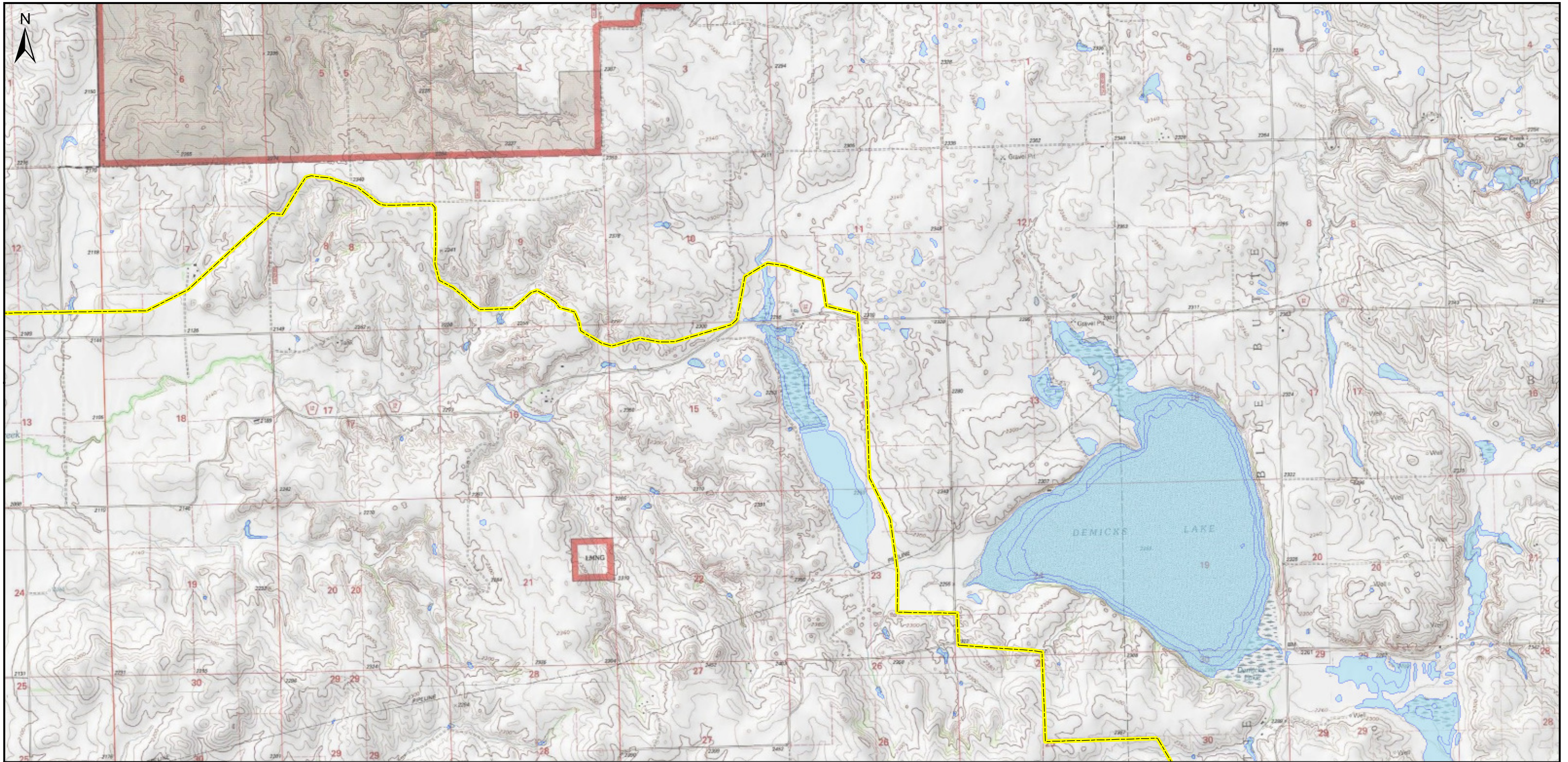
Legend

- Johnsons Corner Segment
- Musket Lateral Segment
- Plains Delivery Segment
- Epping to Tioga Segment
- Tioga Segment
- New Town Segment
- Facility
- NWI Wetland



Market Center Pipeline
Figure 4.B.2a - Route Map

Printed: 2/4/2014



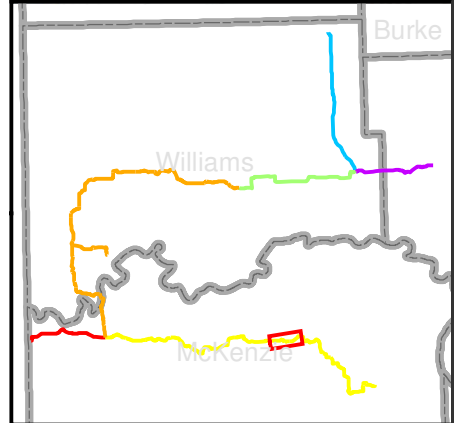
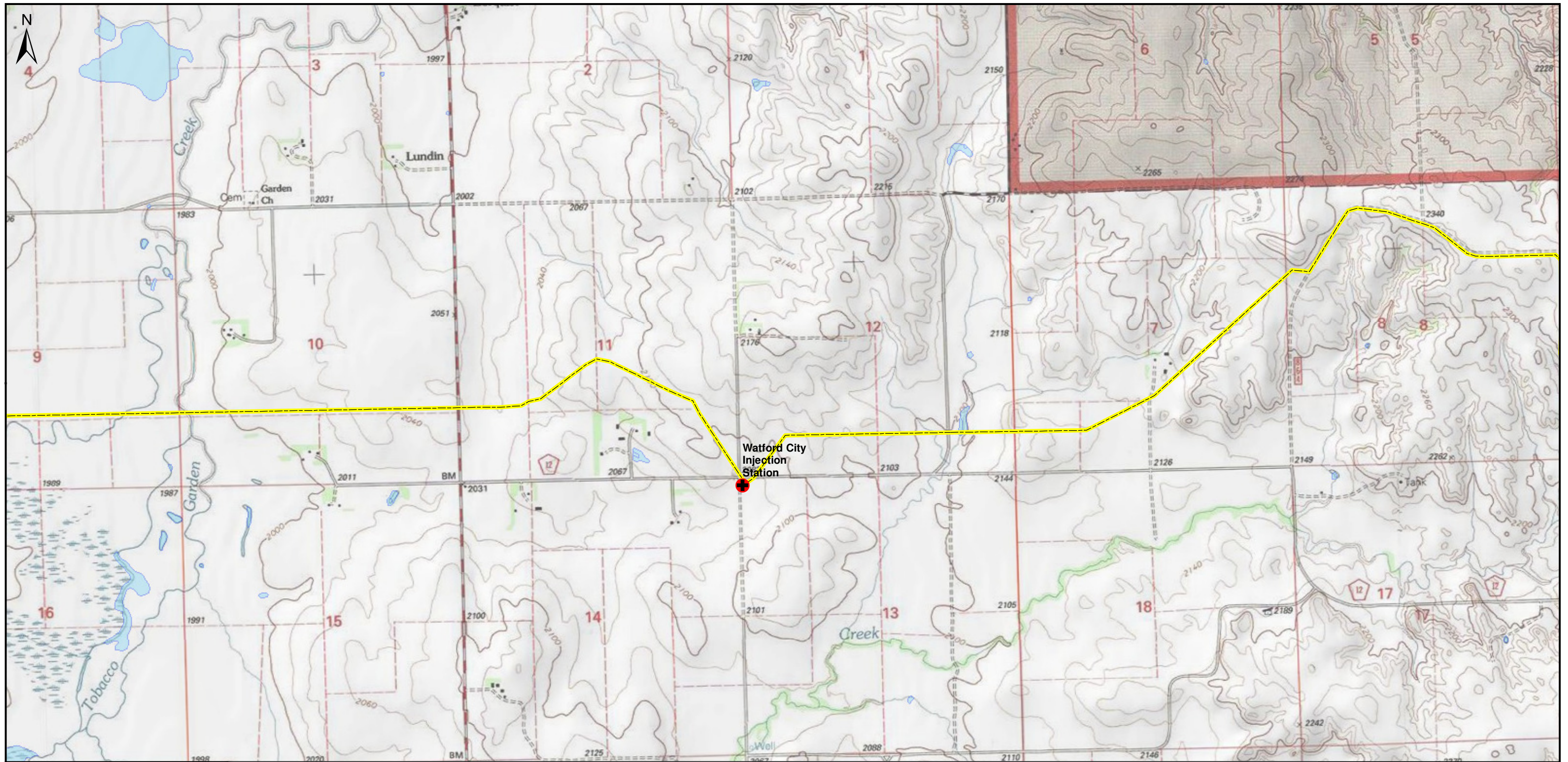
Legend

- Johnsons Corner Segment
- Musket Lateral Segment
- Plains Delivery Segment
- Epping to Tioga Segment
- Tioga Segment
- New Town Segment
- Facility
- NWI Wetland



Market Center Pipeline
Figure 4.B.3a - Route Map

Printed: 2/4/2014



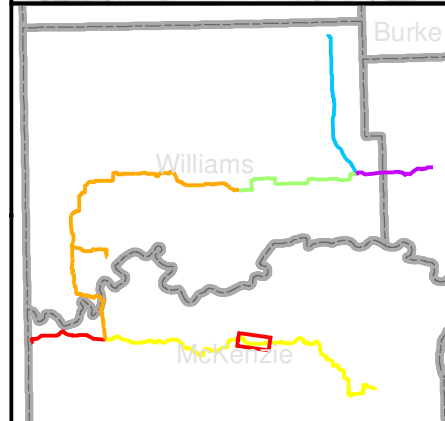
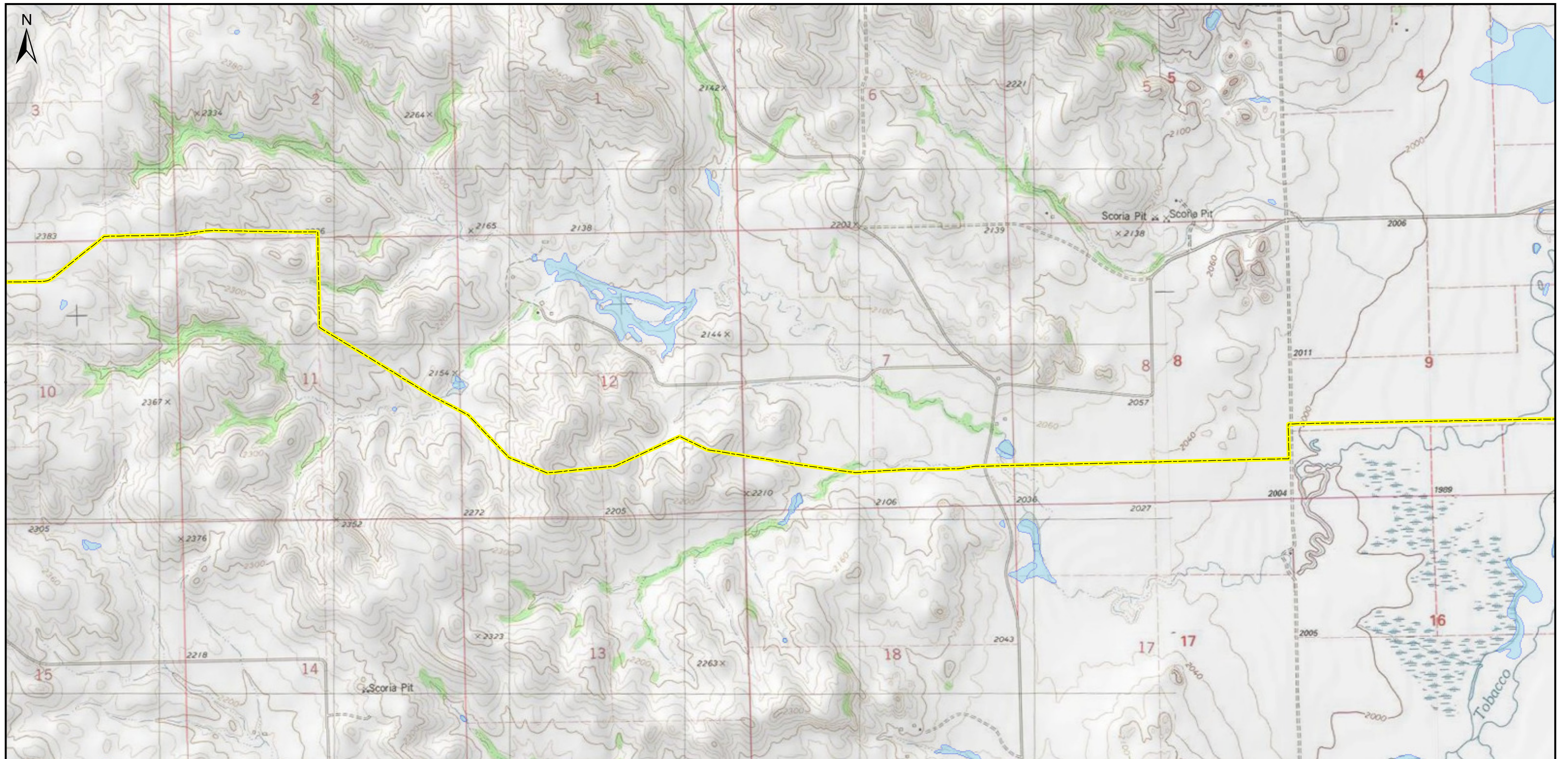
Legend

- Johnsons Corner Segment
- Musket Lateral Segment
- Plains Delivery Segment
- Epping to Tioga Segment
- Tioga Segment
- New Town Segment
- ⊕ Facility
- NWI Wetland



Market Center Pipeline
Figure 4.B.4a - Route Map

Printed: 2/4/2014




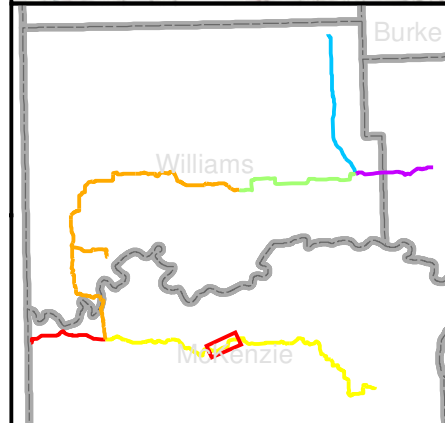
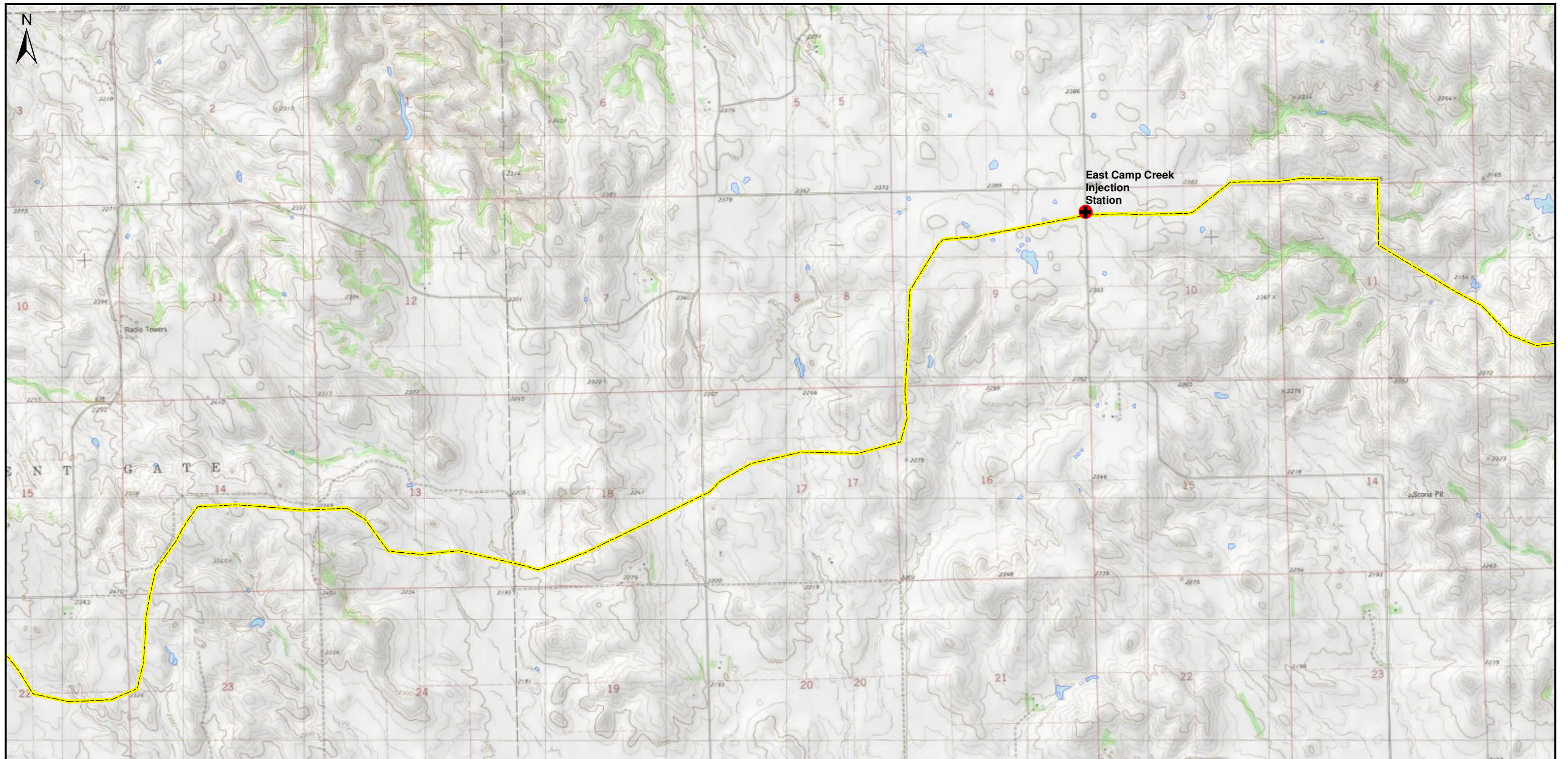
Legend

- Johnsons Corner Segment
- Musket Lateral Segment
- Plains Delivery Segment
- Epping to Tioga Segment
- Tioga Segment
- New Town Segment
- Facility
- NWI Wetland



Market Center Pipeline
Figure 4.B.5a - Route Map

Printed: 2/4/2014




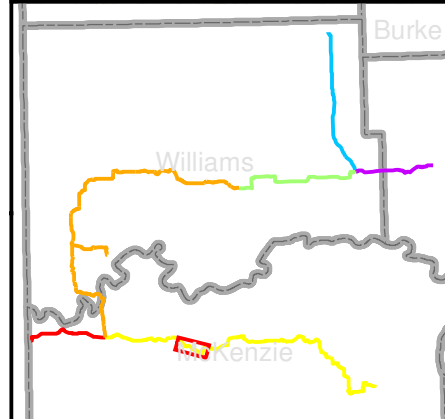
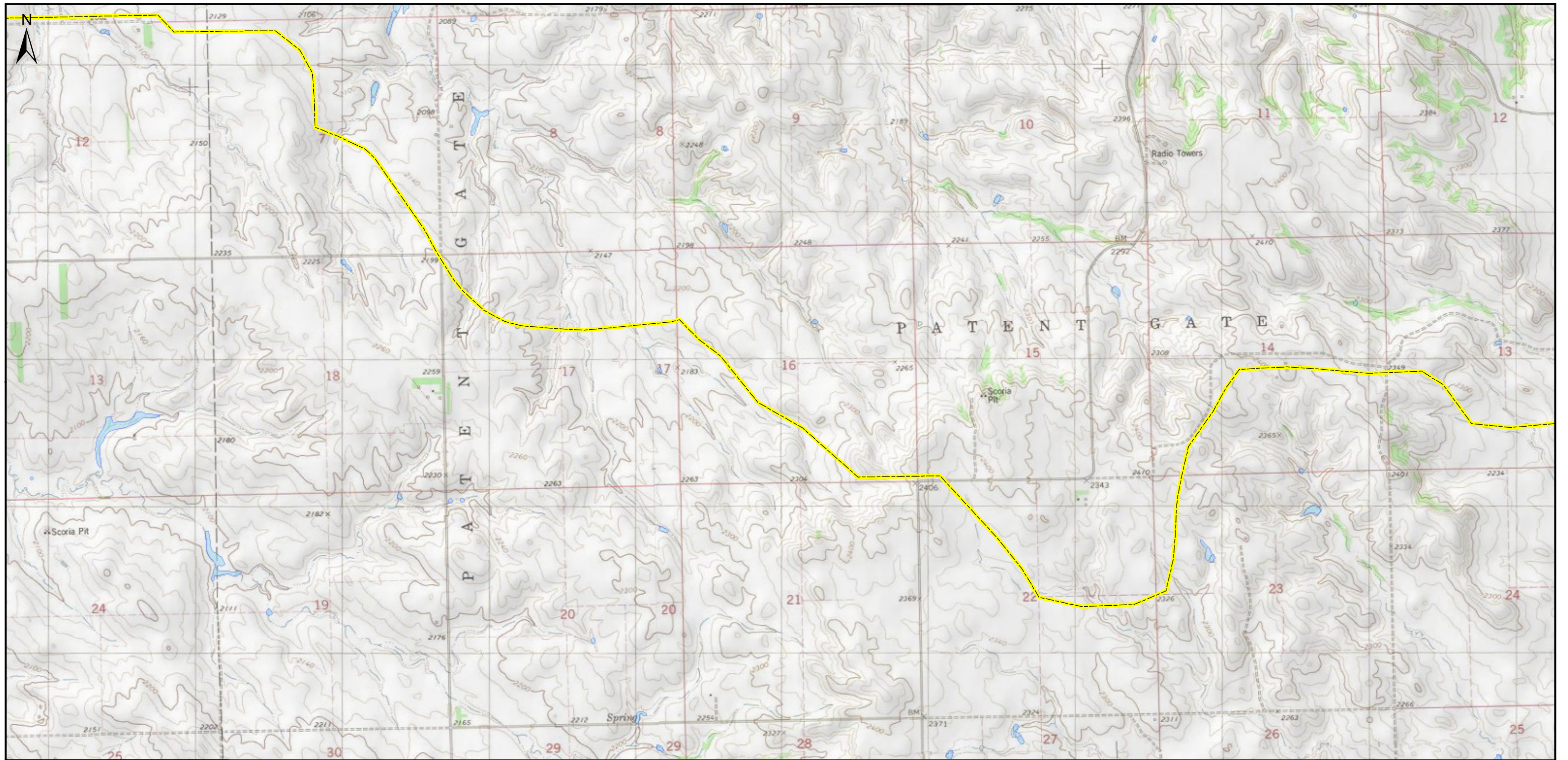
Legend

- Johnsons Corner Segment
- Musket Lateral Segment
- Plains Delivery Segment
- Epping to Tioga Segment
- Tioga Segment
- New Town Segment
- Facility
- NWI Wetland



Market Center Pipeline
Figure 4.B.6a - Route Map

Printed: 2/4/2014




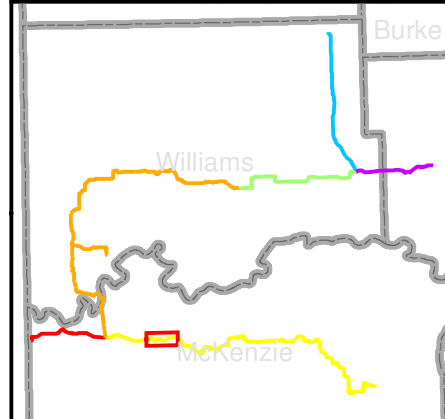
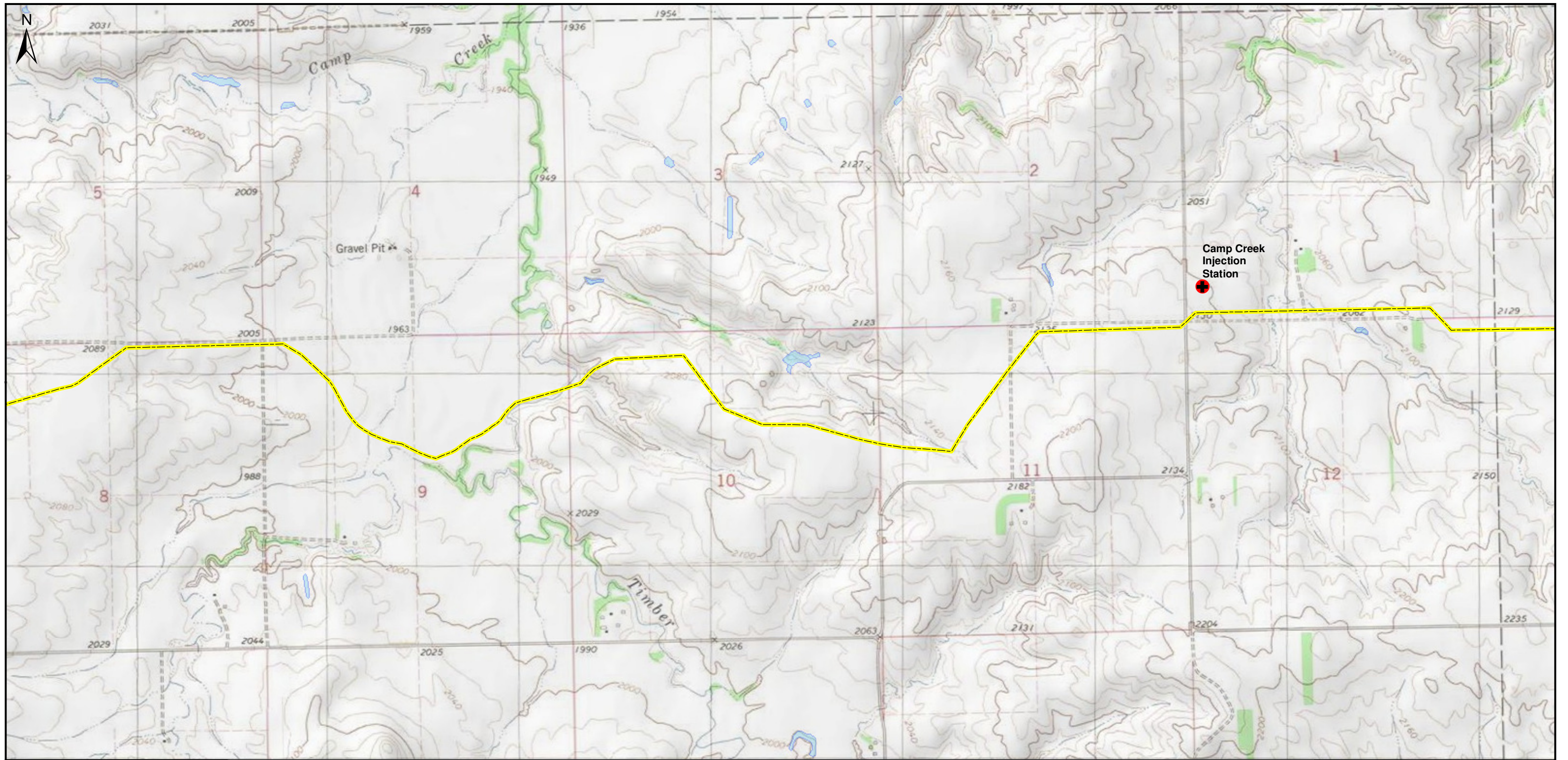
Legend

- Johnsons Corner Segment
- Musket Lateral Segment
- Plains Delivery Segment
- Epping to Tioga Segment
- Tioga Segment
- New Town Segment
- Facility
- NWI Wetland



Market Center Pipeline
Figure 4.B.7a - Route Map

Printed: 2/4/2014




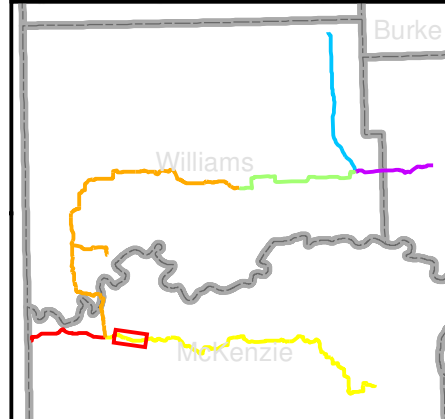
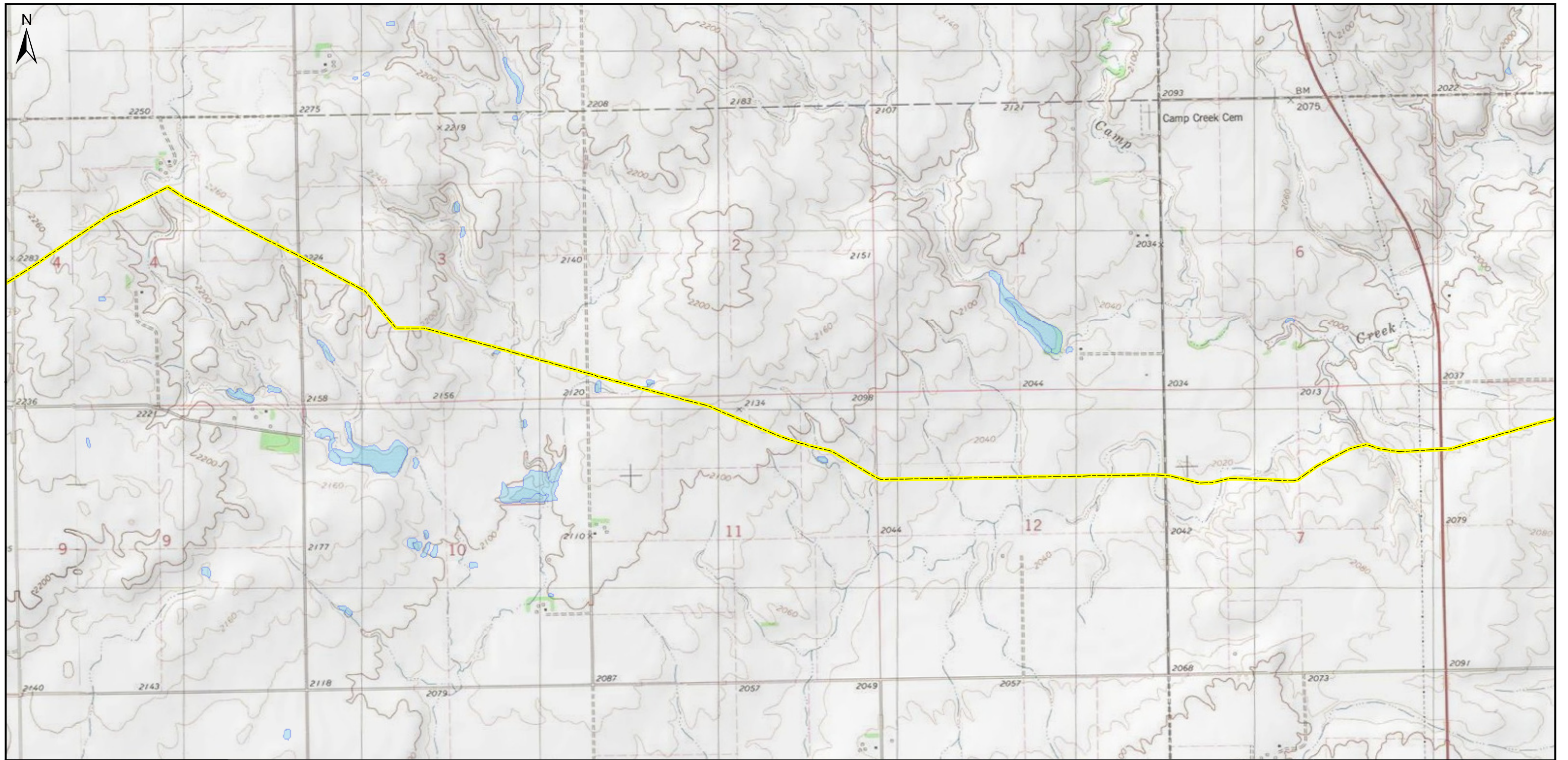
Legend

- Johnsons Corner Segment
- Musket Lateral Segment
- Plains Delivery Segment
- Epping to Tioga Segment
- Tioga Segment
- New Town Segment
- + Facility
- NWI Wetland



Market Center Pipeline
Figure 4.B.8a - Route Map

Printed: 2/4/2014




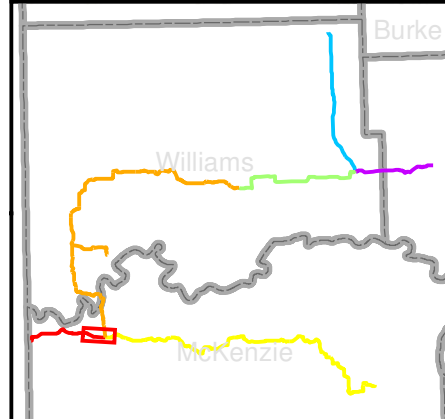
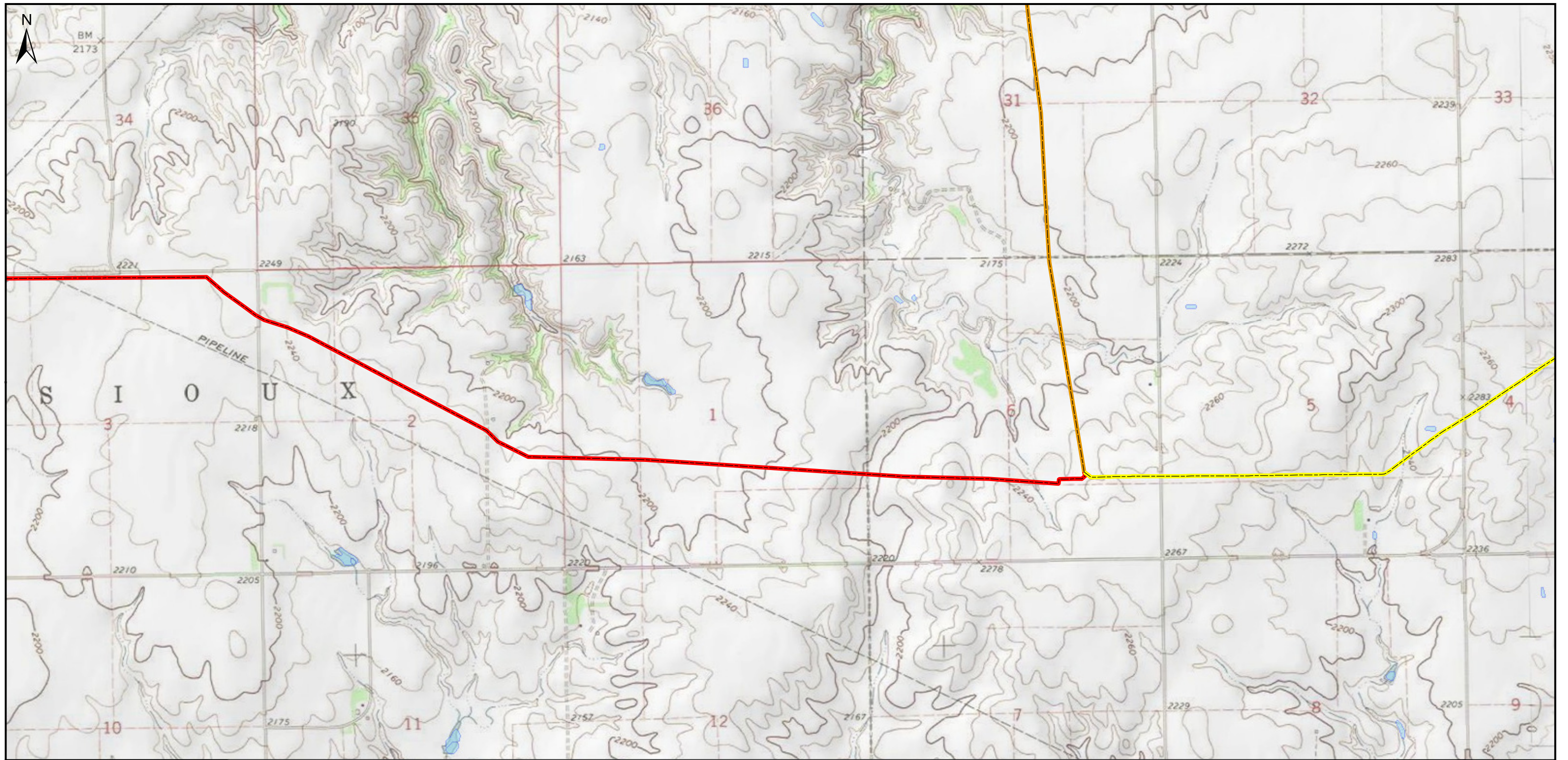
Legend

- Johnsons Corner Segment
- Musket Lateral Segment
- Plains Delivery Segment
- Epping to Tioga Segment
- Tioga Segment
- New Town Segment
- Facility
- NWI Wetland



Market Center Pipeline
Figure 4.B.9a - Route Map

Printed: 2/4/2014



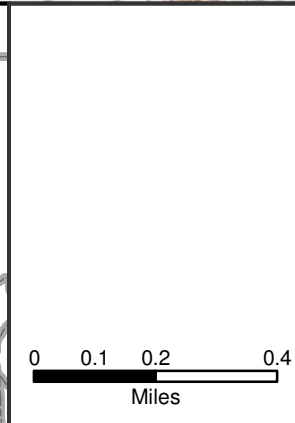
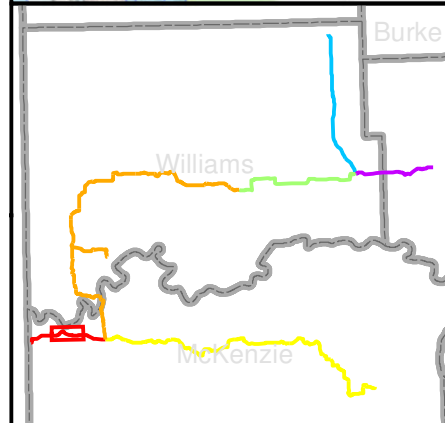
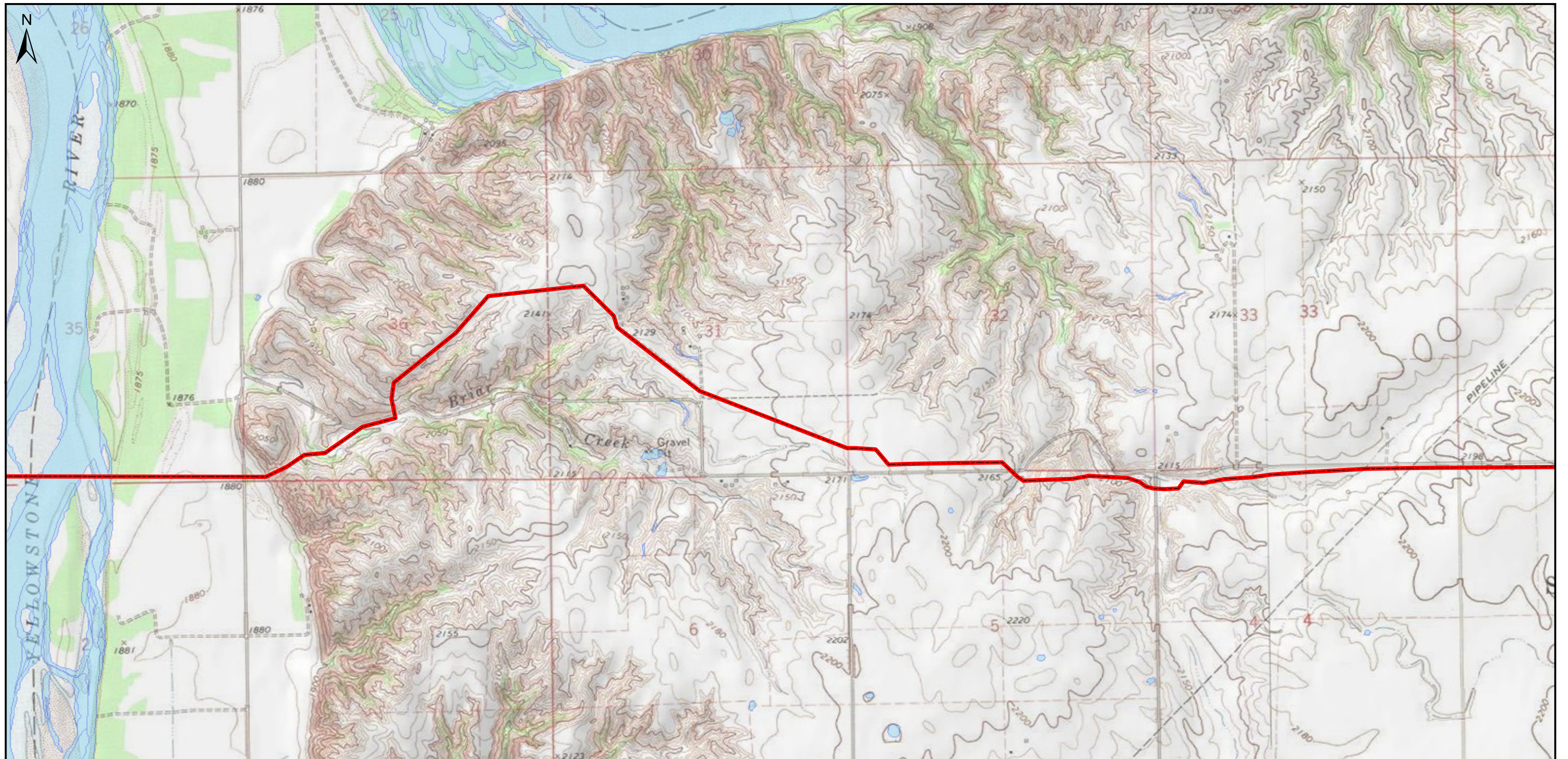
Legend

- Johnsons Corner Segment
- Musket Lateral Segment
- Plains Delivery Segment
- Epping to Tioga Segment
- Tioga Segment
- New Town Segment
- Facility
- NWI Wetland











Market Center Pipeline
Figure 4.B.10a - Route Map

Printed: 2/4/2014



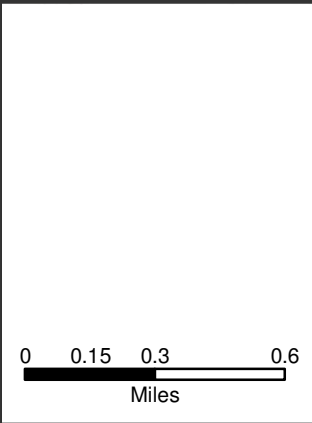
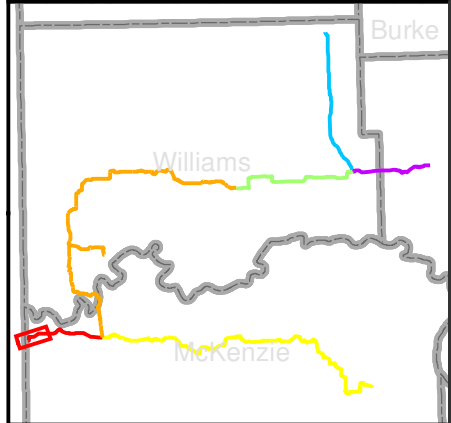
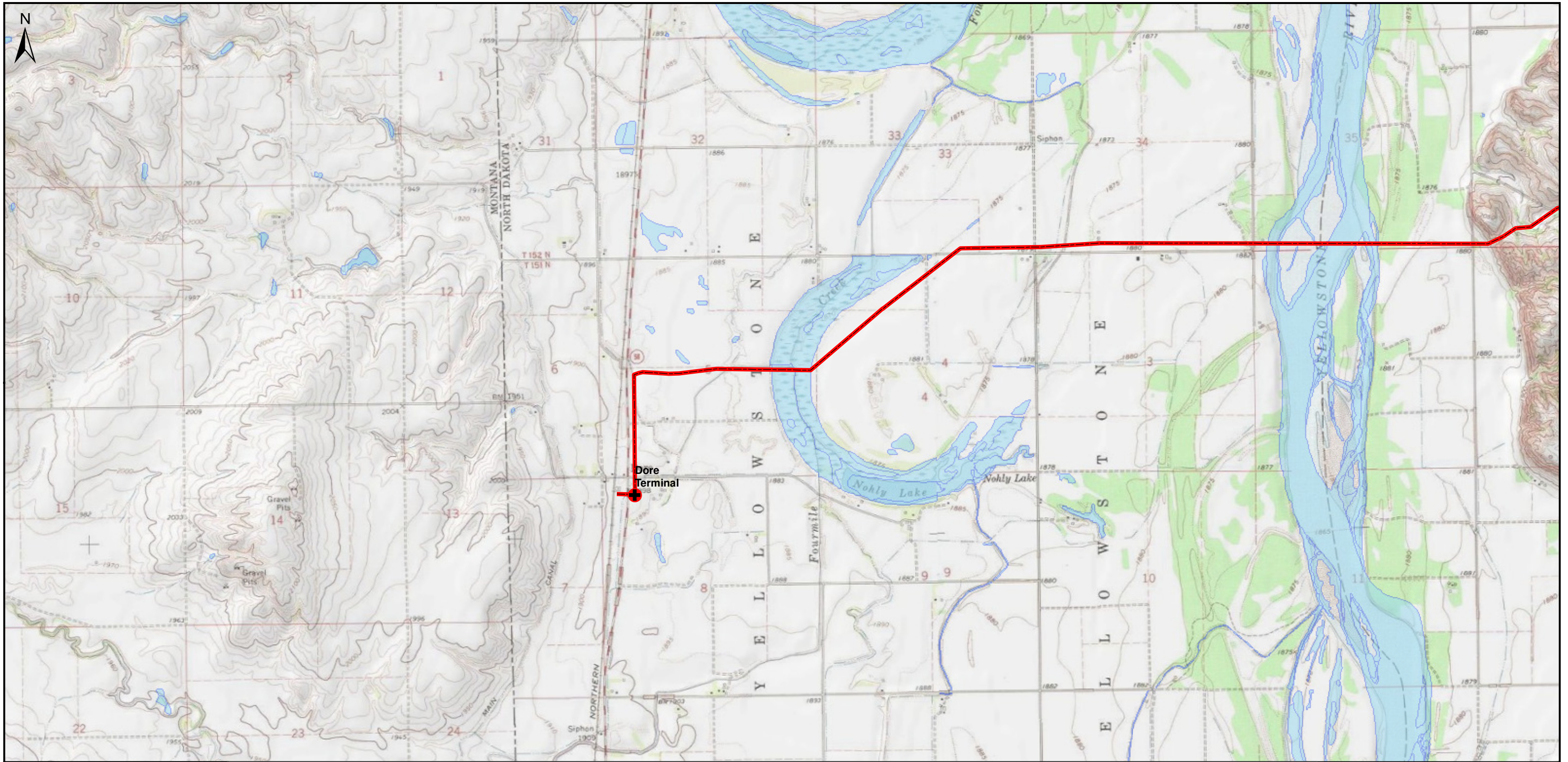
Legend

-  Johnsons Corner Segment
-  Musket Lateral Segment
-  Plains Delivery Segment
-  Epping to Tioga Segment
-  Tioga Segment
-  New Town Segment
-  Facility
-  NWI Wetland











Market Center Pipeline
Figure 4.B.11a - Route Map

Printed: 2/4/2014



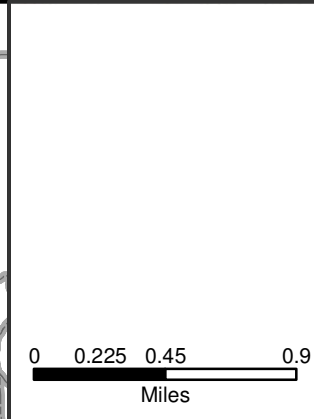
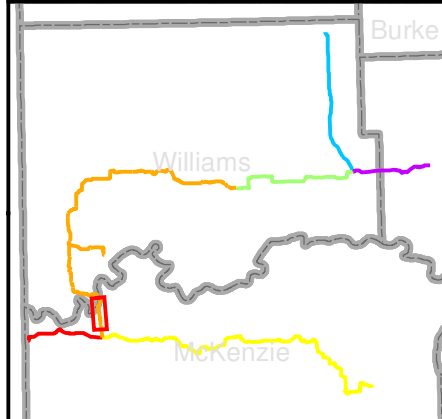
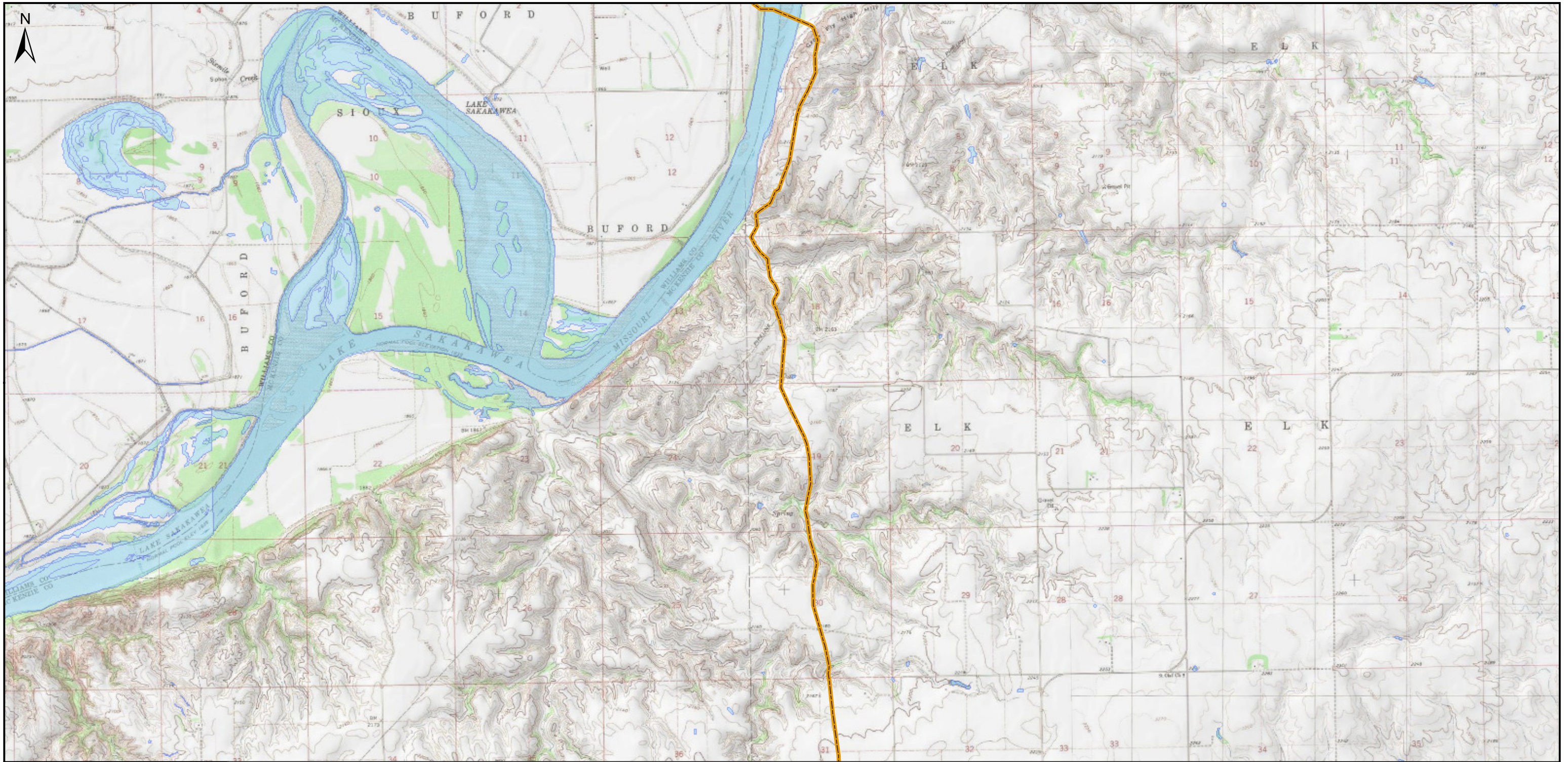
Legend

-  Johnsons Corner Segment
-  Musket Lateral Segment
-  Plains Delivery Segment
-  Epping to Tioga Segment
-  Tioga Segment
-  New Town Segment
-  Facility
-  NWI Wetland



Market Center Pipeline
Figure 4.B.12a - Route Map

Printed: 2/4/2014




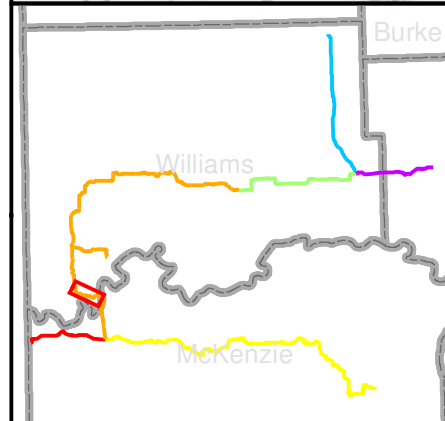
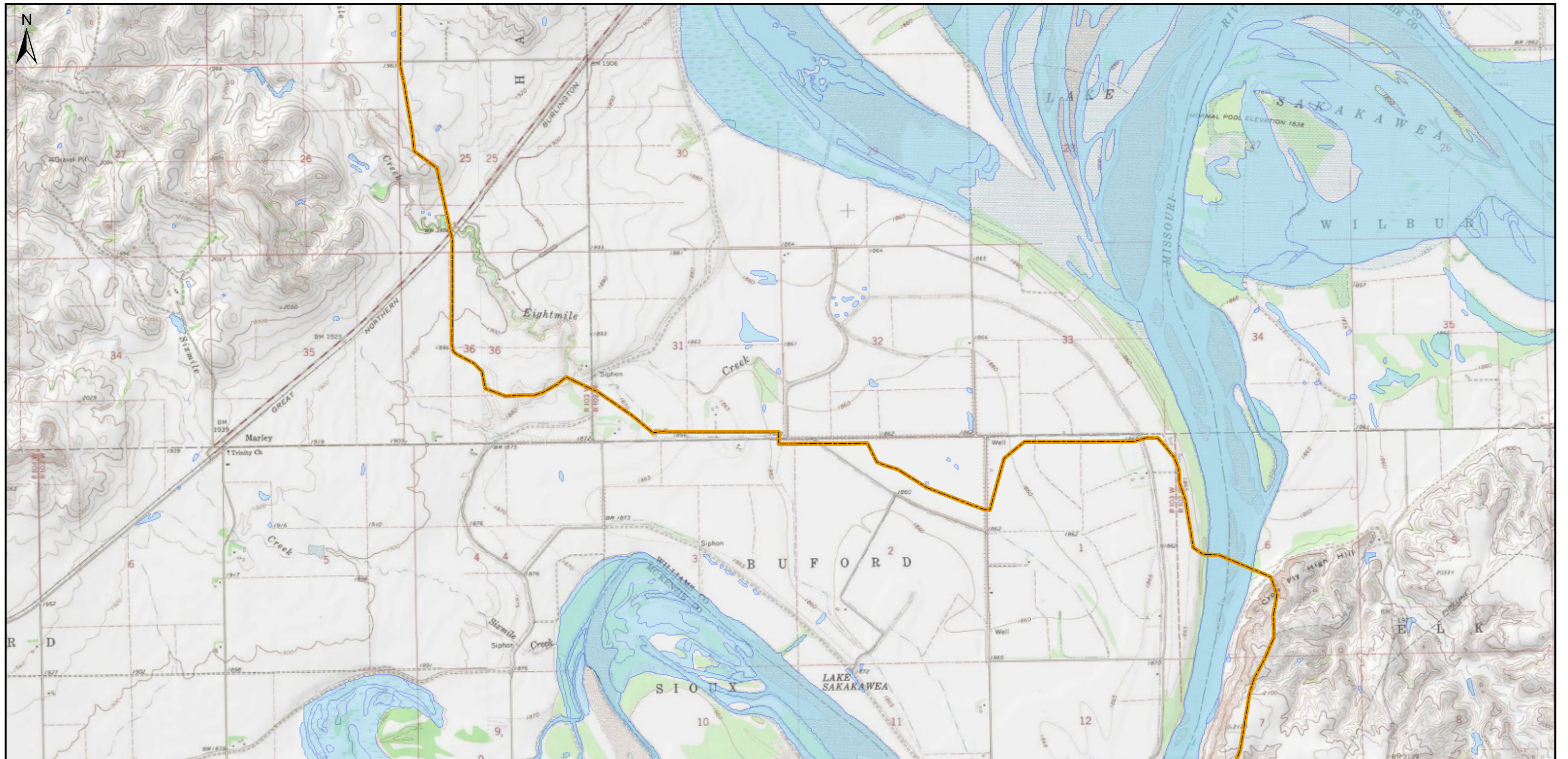
Legend

- Johnsons Corner Segment
- Musket Lateral Segment
- Plains Delivery Segment
- Epping to Tioga Segment
- Tioga Segment
- New Town Segment
- Facility
- NWI Wetland



Market Center Pipeline
Figure 4.B.13a - Route Map

Printed: 2/4/2014



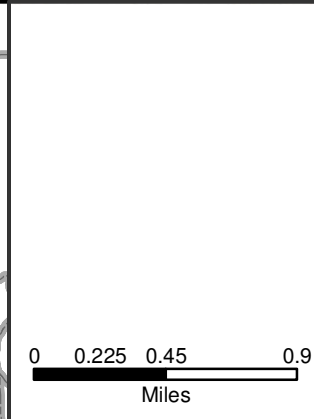
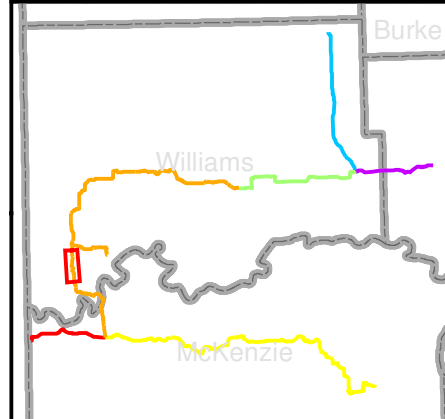
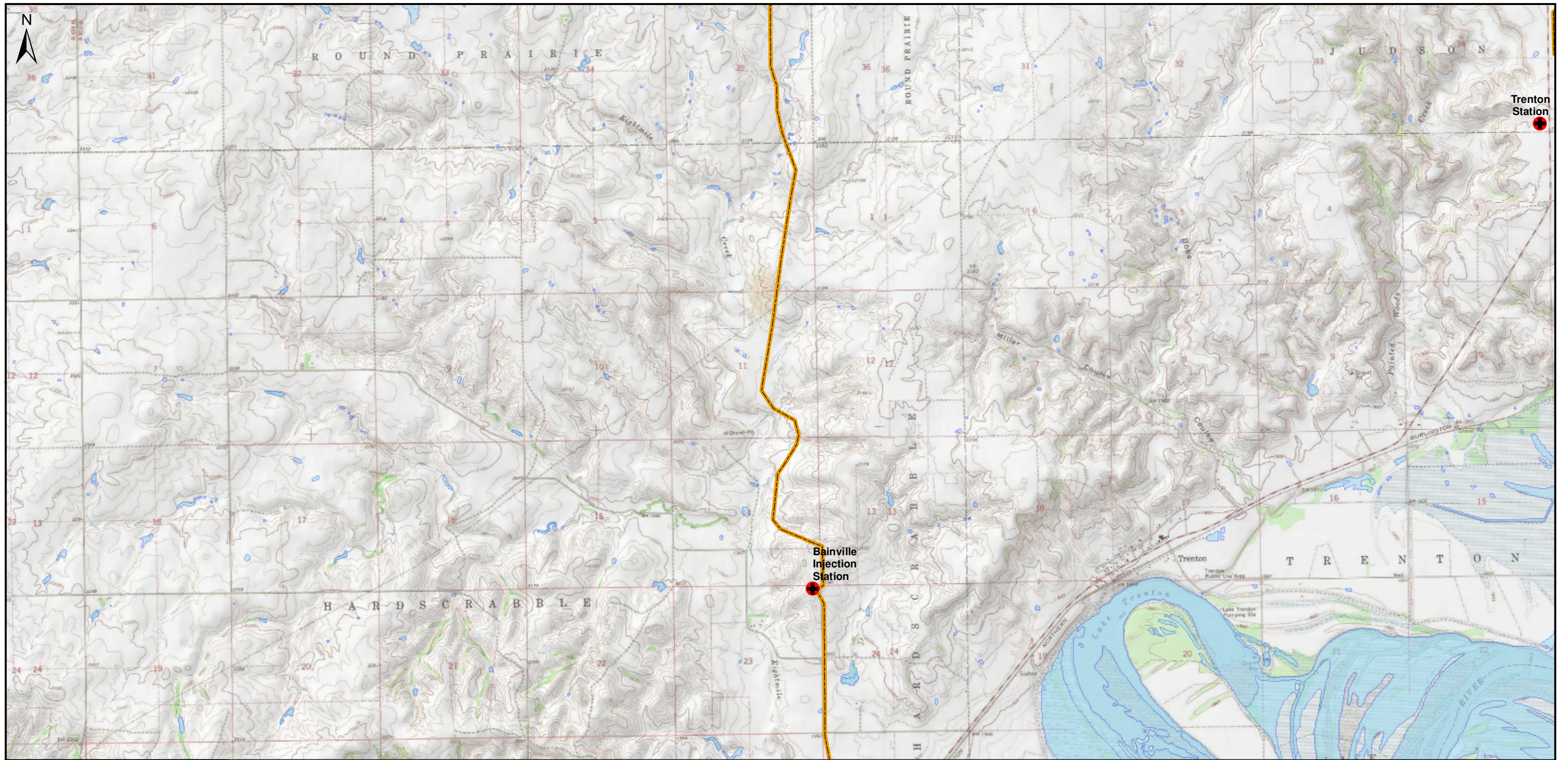
Legend

- Johnsons Corner Segment
- Musket Lateral Segment
- Plains Delivery Segment
- Epping to Tioga Segment
- Tioga Segment
- New Town Segment
- Facility
- NWI Wetland



Market Center Pipeline
Figure 4.B.14a - Route Map

Printed: 2/4/2014



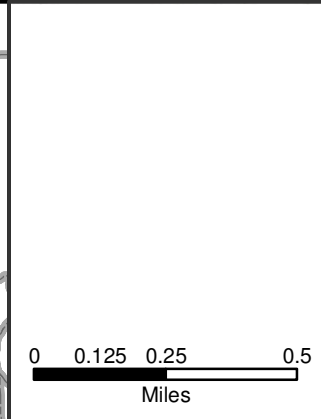
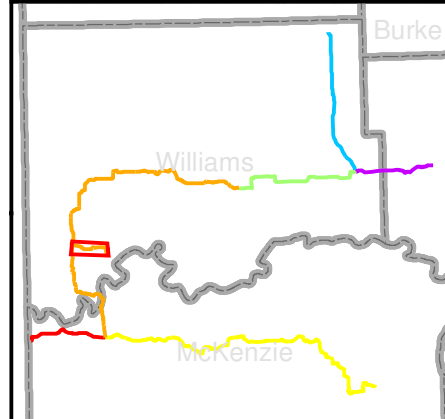
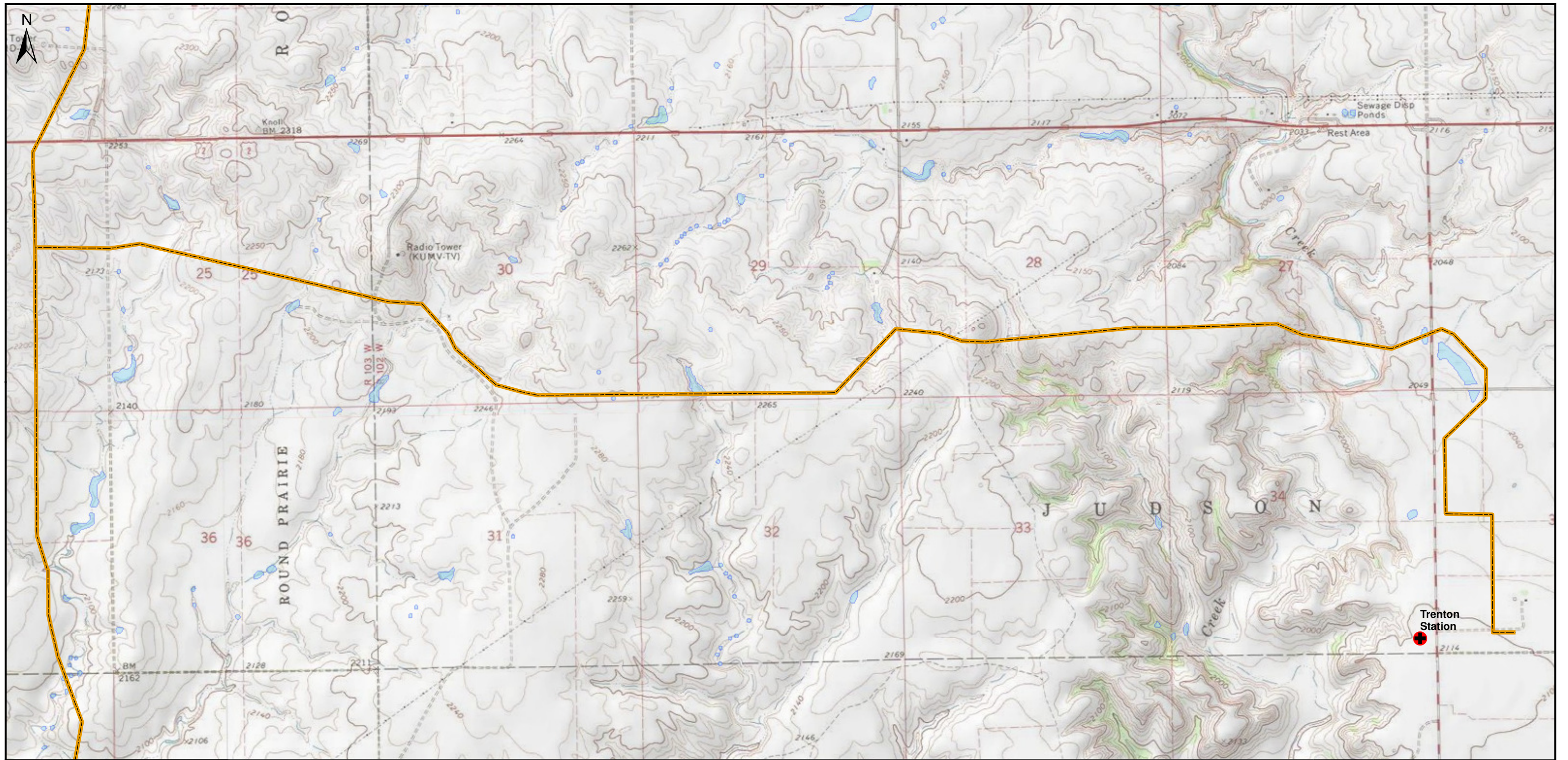
Legend

- Johnsons Corner Segment
- Musket Lateral Segment
- Plains Delivery Segment
- Epping to Tioga Segment
- Tioga Segment
- New Town Segment
- + Facility
- NWI Wetland



Market Center Pipeline
Figure 4.B.15a - Route Map

Printed: 2/4/2014



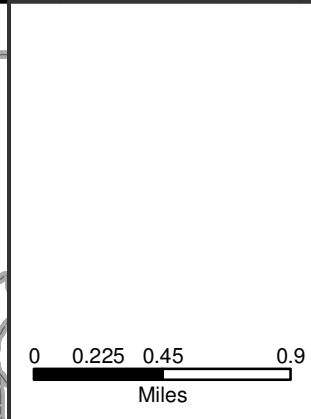
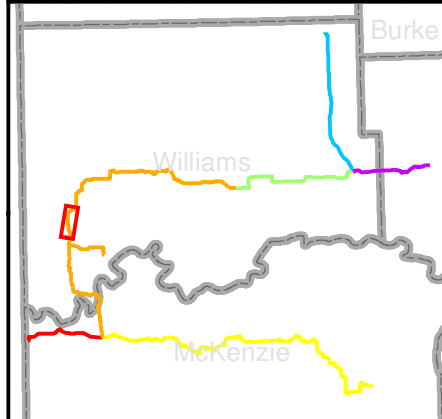
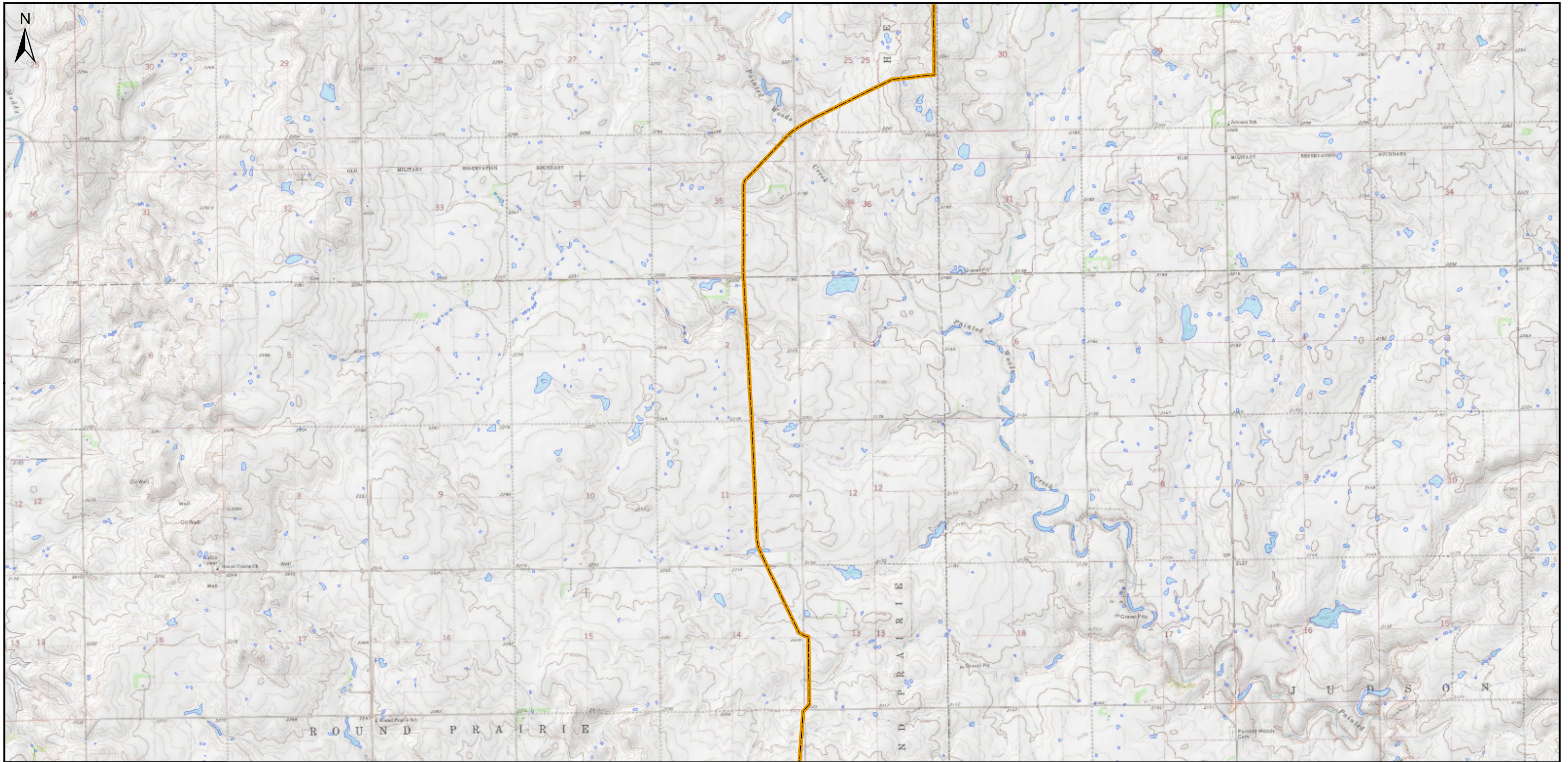
Legend

- Johnsons Corner Segment
- Musket Lateral Segment
- Plains Delivery Segment
- Epping to Tioga Segment
- Tioga Segment
- New Town Segment
- + Facility
- NWI Wetland










Market Center Pipeline
Figure 4.B.16a - Route Map

Printed: 2/4/2014




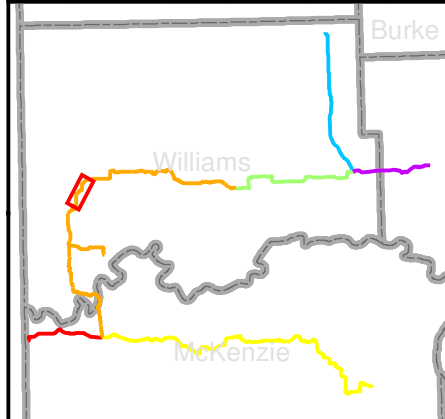
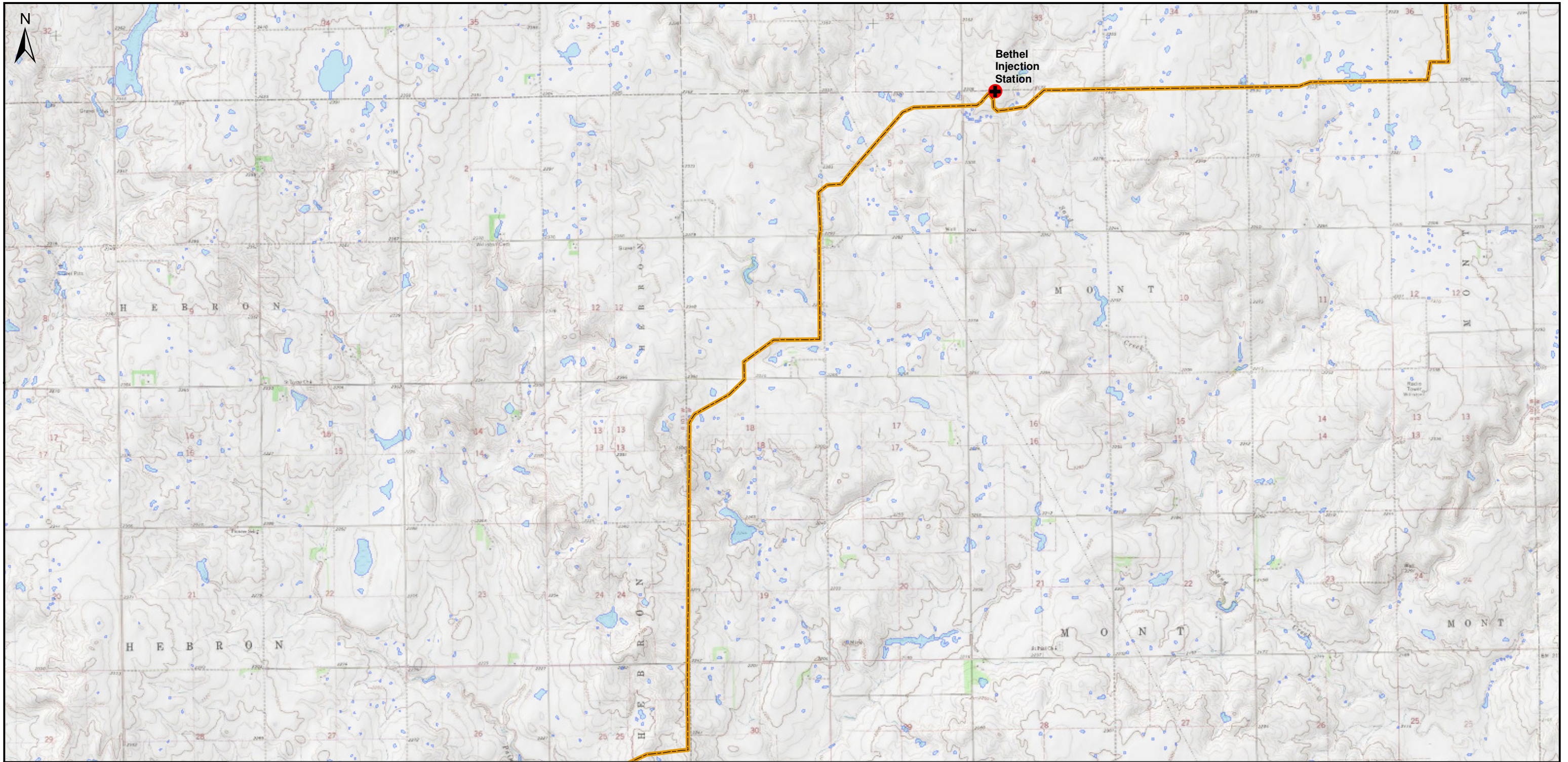
Legend

-  Johnsons Corner Segment
-  Musket Lateral Segment
-  Plains Delivery Segment
-  Epping to Tioga Segment
-  Tioga Segment
-  New Town Segment
-  Facility
-  NWI Wetland











Market Center Pipeline
Figure 4.B.17a - Route Map

Printed: 2/4/2014




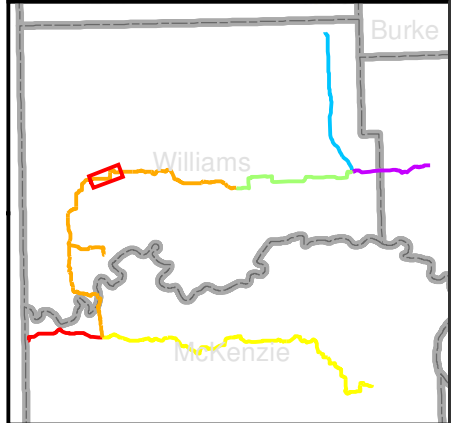
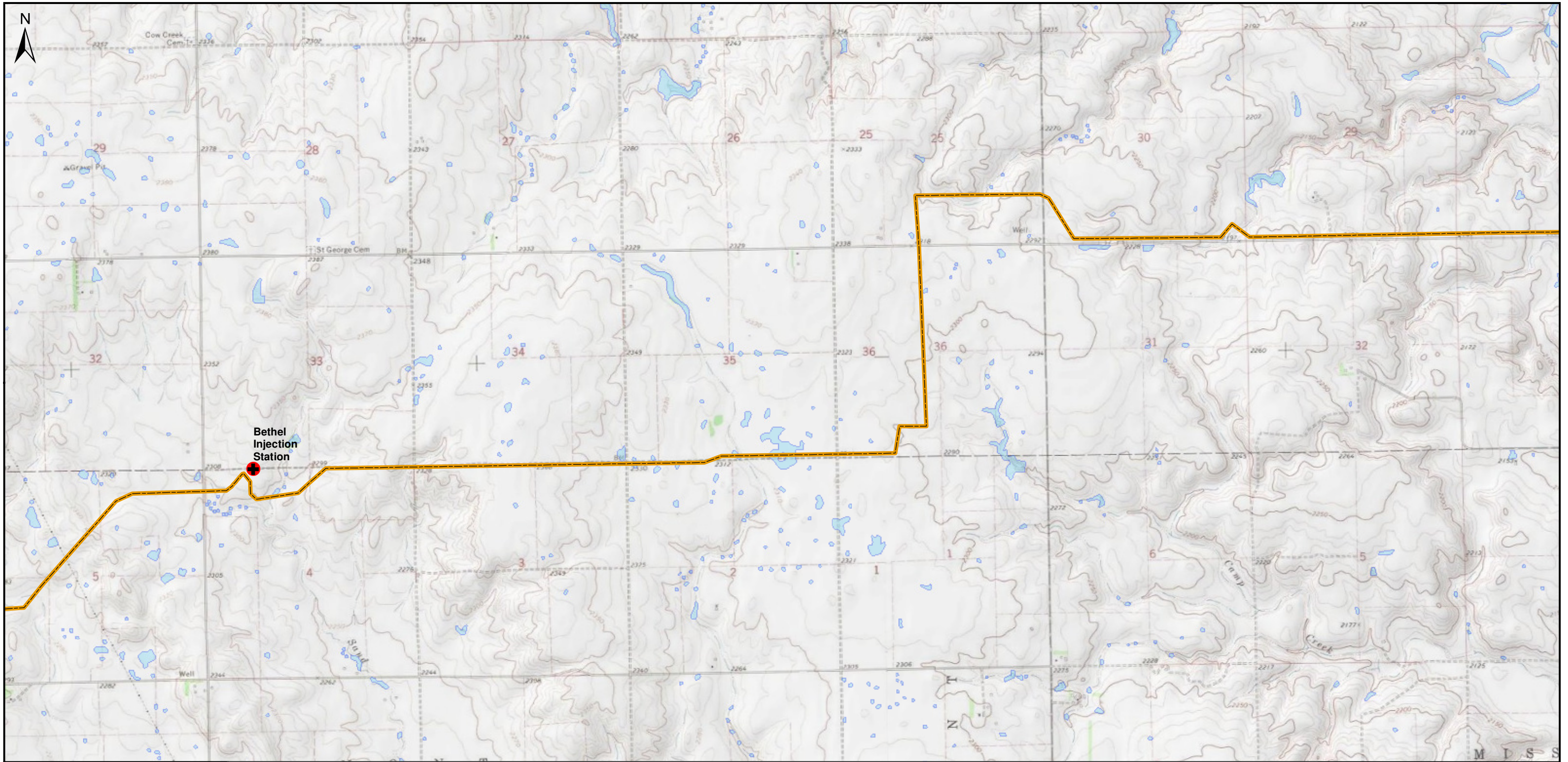
Legend

-  Johnsons Corner Segment
-  Musket Lateral Segment
-  Plains Delivery Segment
-  Epping to Tioga Segment
-  Tioga Segment
-  New Town Segment
-  Facility
-  NWI Wetland



Market Center Pipeline
Figure 4.B.18a - Route Map

Printed: 2/4/2014



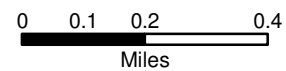
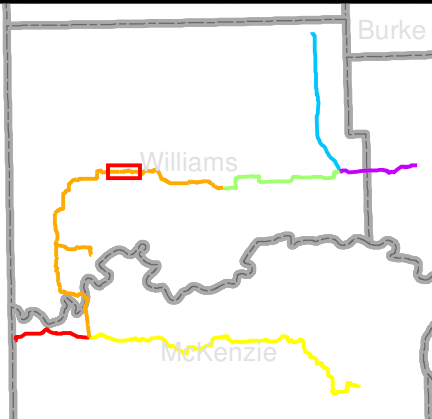
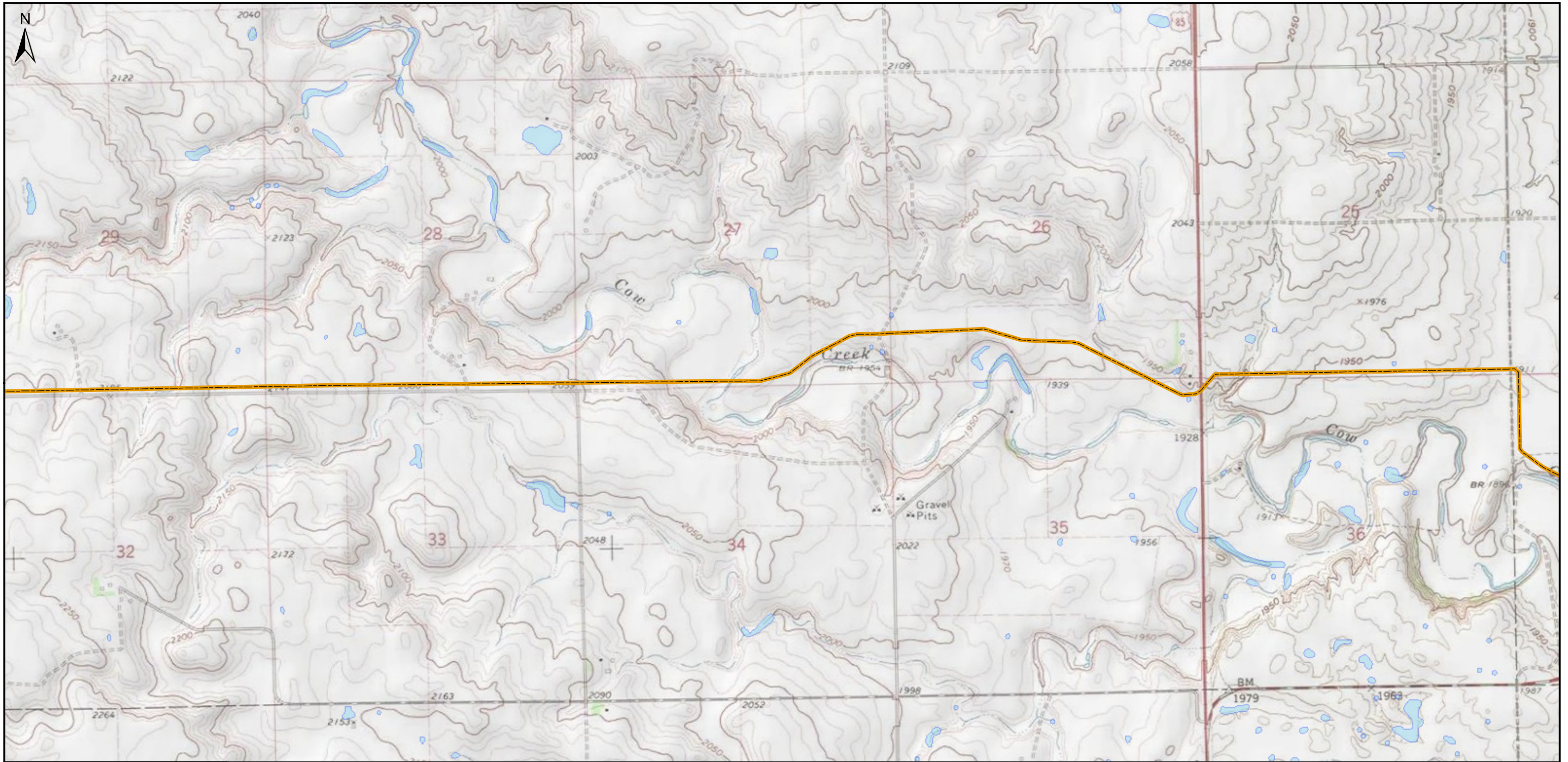
Legend

- Johnsons Corner Segment
- Musket Lateral Segment
- Plains Delivery Segment
- Epping to Tioga Segment
- Tioga Segment
- New Town Segment
- + Facility
- NWI Wetland











Market Center Pipeline
Figure 4.B.19a - Route Map

Printed: 2/4/2014



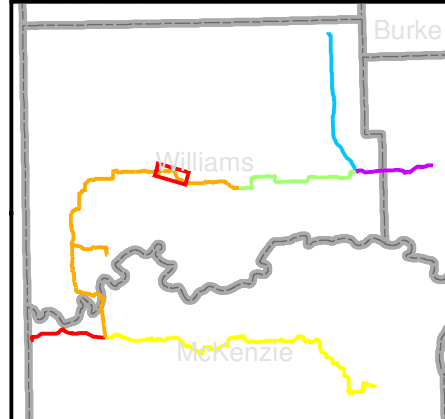
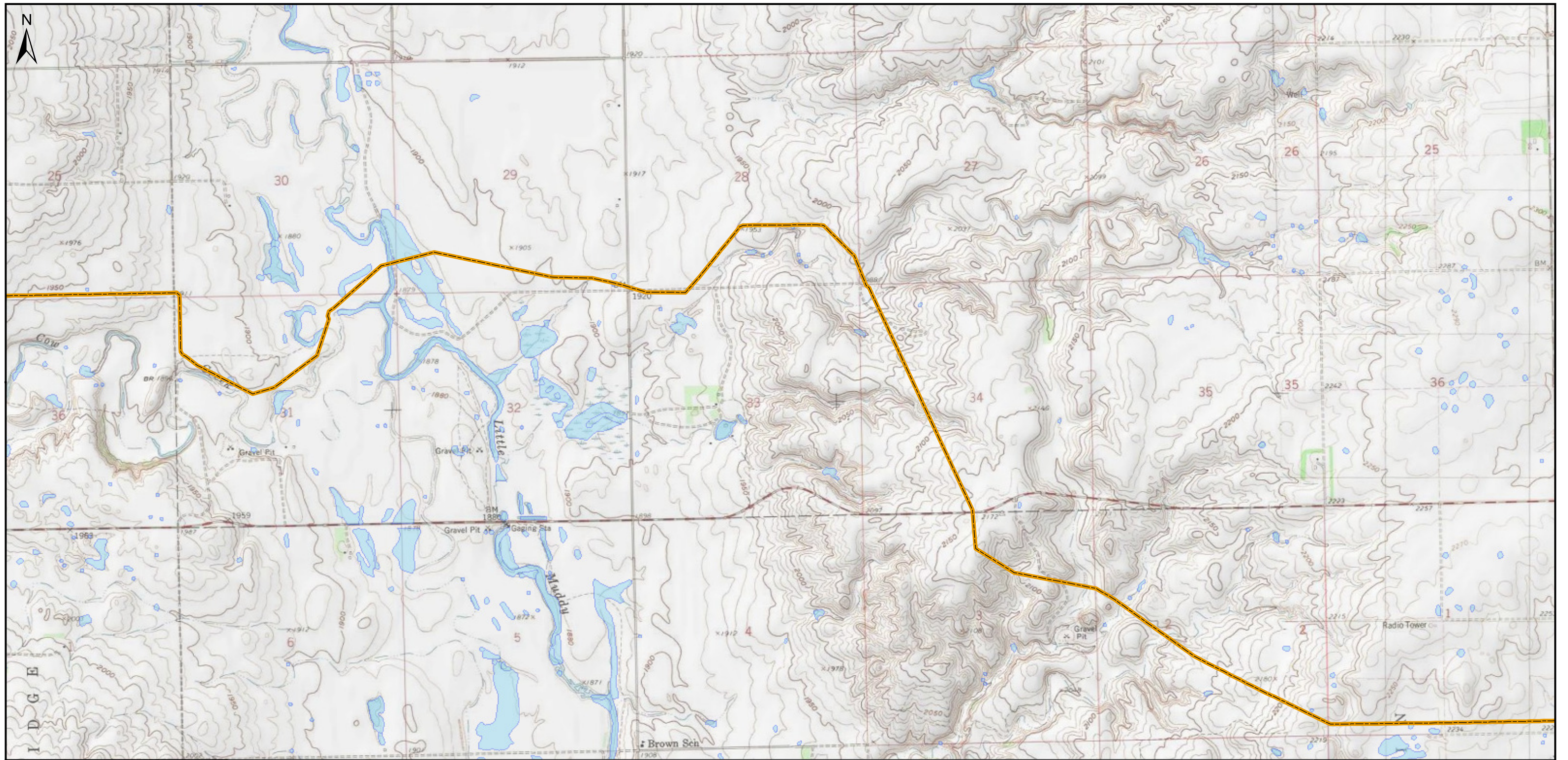
Legend

-  Johnsons Corner Segment
-  Musket Lateral Segment
-  Plains Delivery Segment
-  Epping to Tioga Segment
-  Tioga Segment
-  New Town Segment
-  Facility
-  NWI Wetland



Market Center Pipeline
Figure 4.B.20a - Route Map

Printed: 2/4/2014



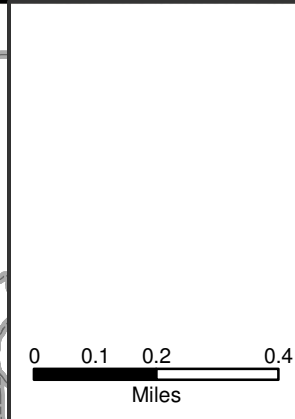
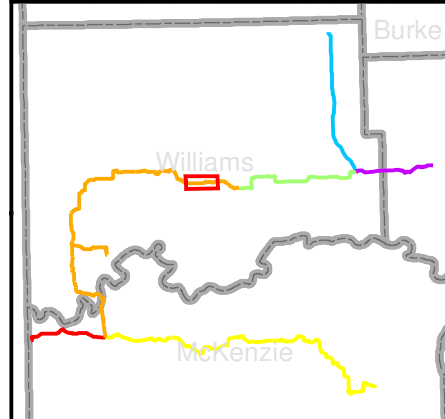
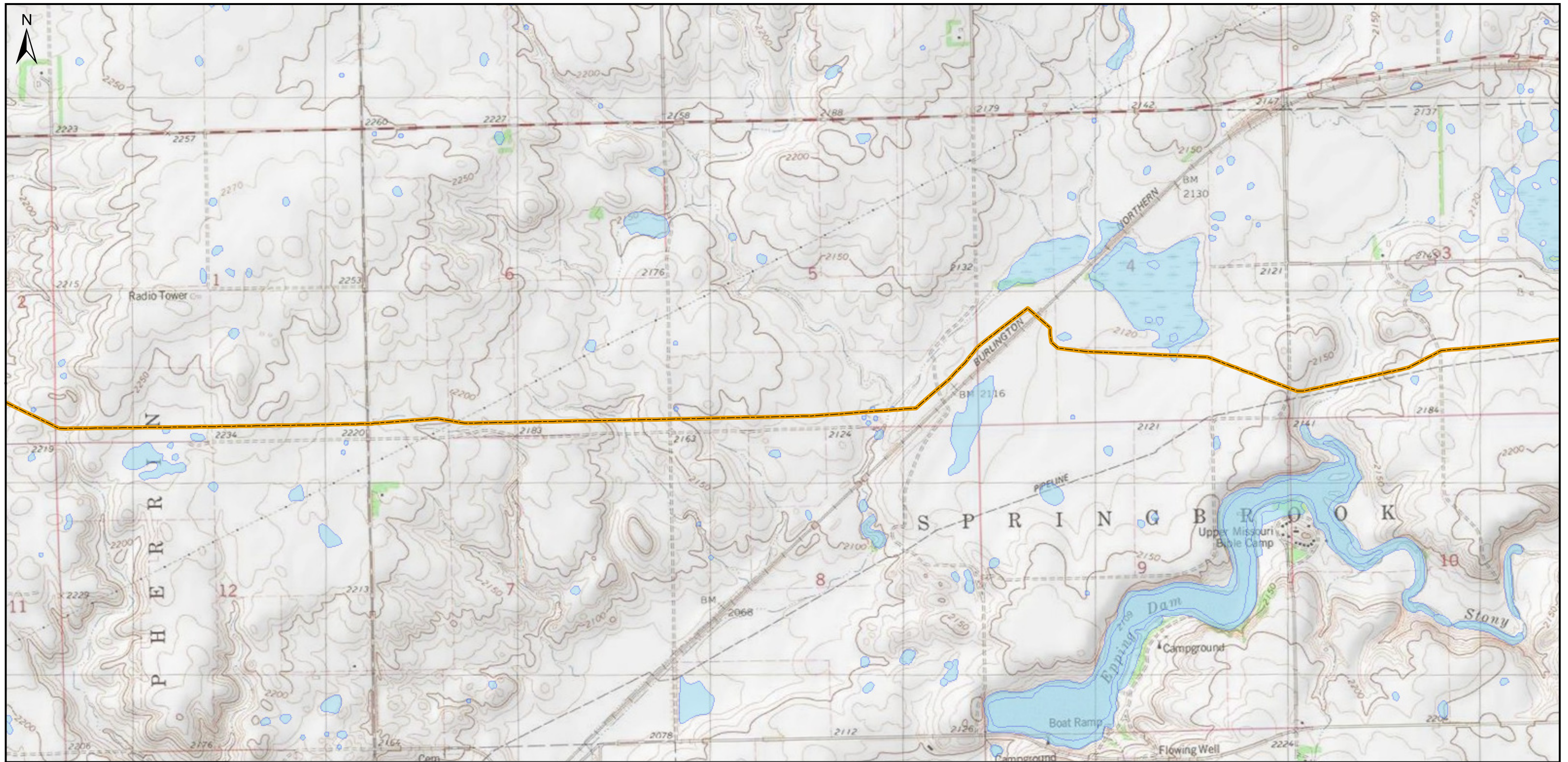
Legend

- Johnsons Corner Segment
- Musket Lateral Segment
- Plains Delivery Segment
- Epping to Tioga Segment
- Tioga Segment
- New Town Segment
- Facility
- NWI Wetland



Market Center Pipeline
Figure 4.B.21a - Route Map

Printed: 2/4/2014




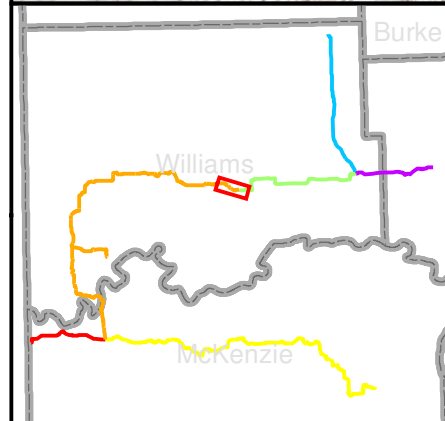
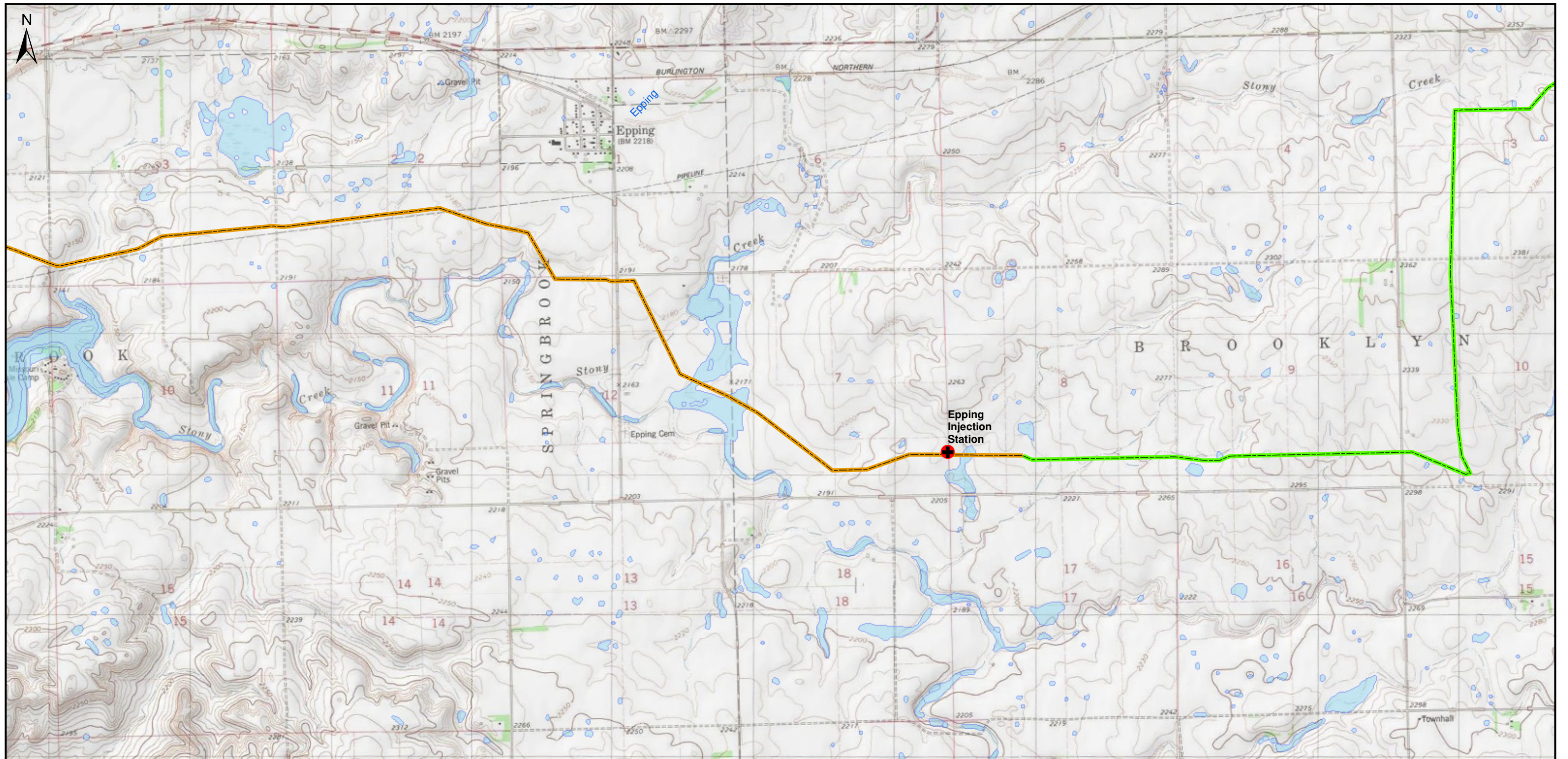
Legend

- Johnsons Corner Segment
- Musket Lateral Segment
- Plains Delivery Segment
- Epping to Tioga Segment
- Tioga Segment
- New Town Segment
- Facility
- NWI Wetland



Market Center Pipeline
Figure 4.B.22a - Route Map

Printed: 2/4/2014



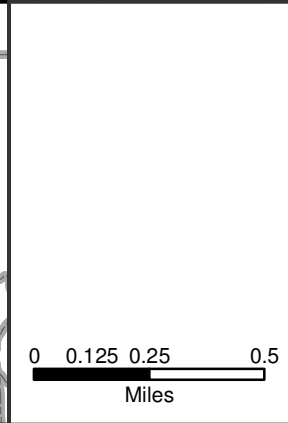
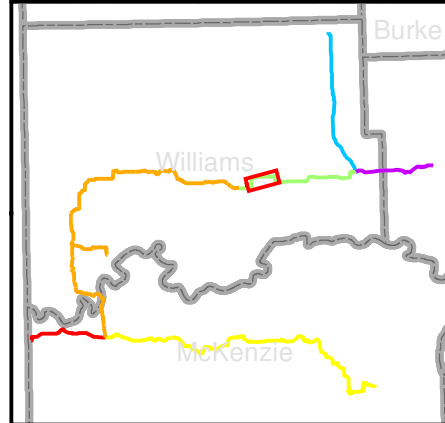
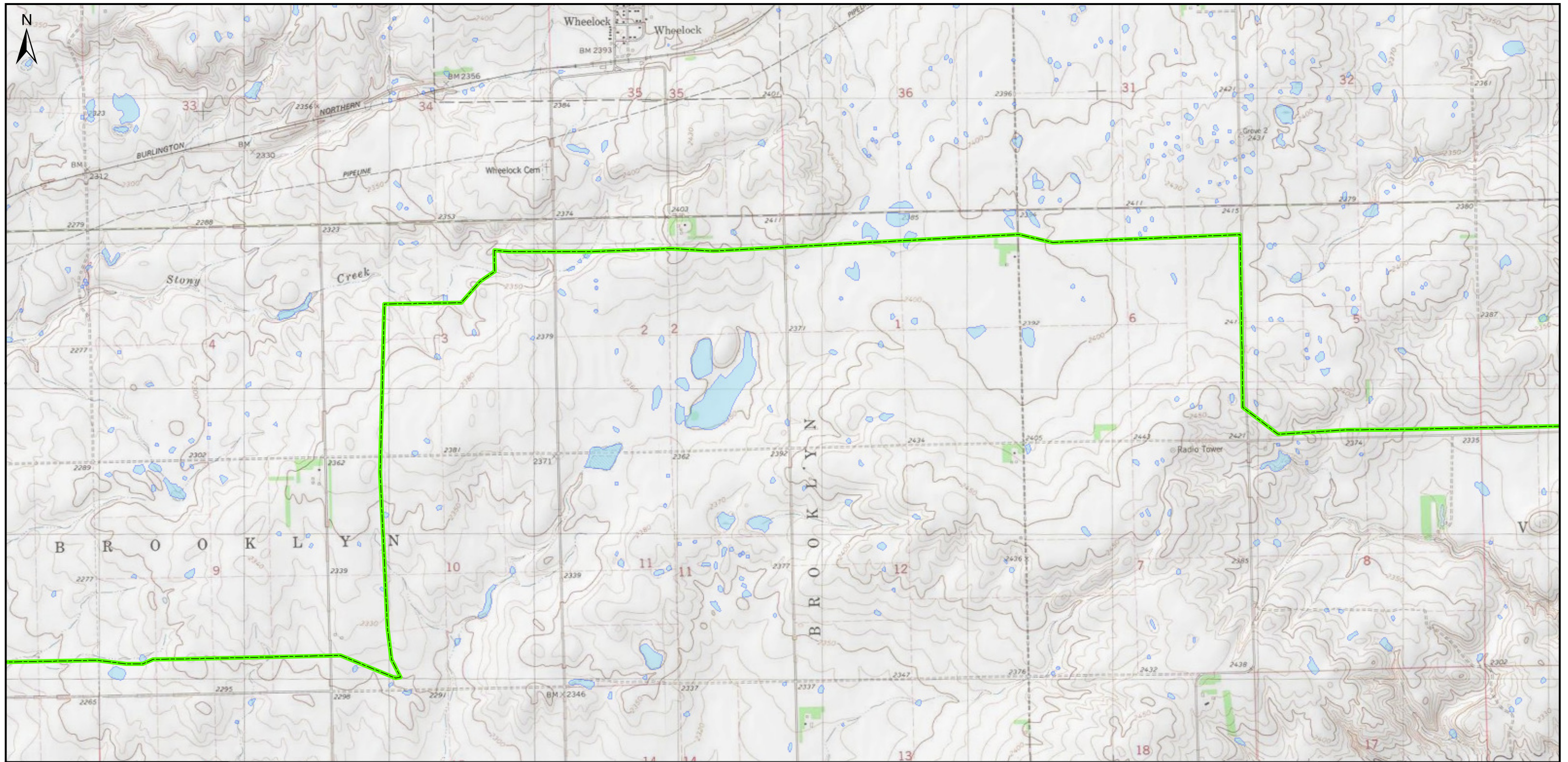
Legend

- Johnsons Corner Segment
- Musket Lateral Segment
- Plains Delivery Segment
- Epping to Tioga Segment
- Tioga Segment
- New Town Segment
- Facility
- NWI Wetland



Market Center Pipeline
Figure 4.B.23a - Route Map

Printed: 2/4/2014




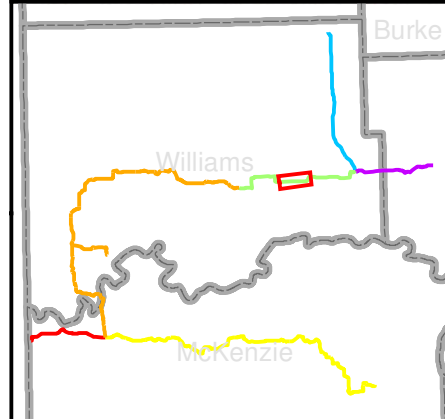
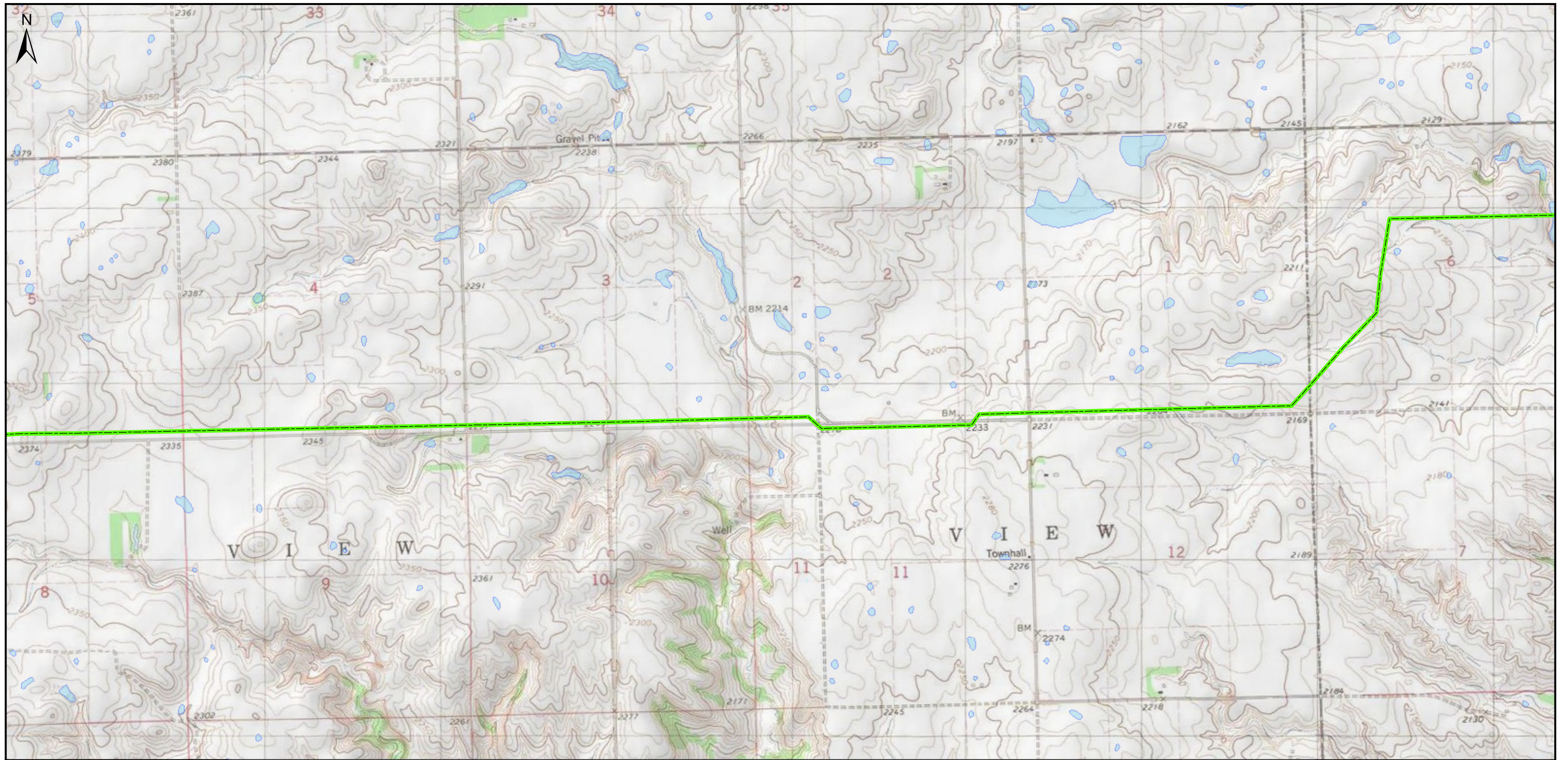
Legend

- Johnsons Corner Segment
- Musket Lateral Segment
- Plains Delivery Segment
- Epping to Tioga Segment
- Tioga Segment
- New Town Segment
- Facility
- NWI Wetland



Market Center Pipeline
Figure 4.B.24a - Route Map

Printed: 2/4/2014



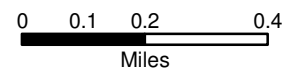
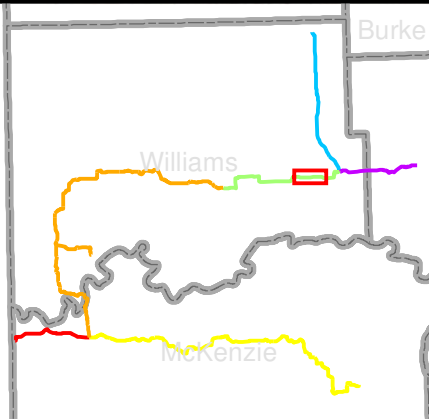
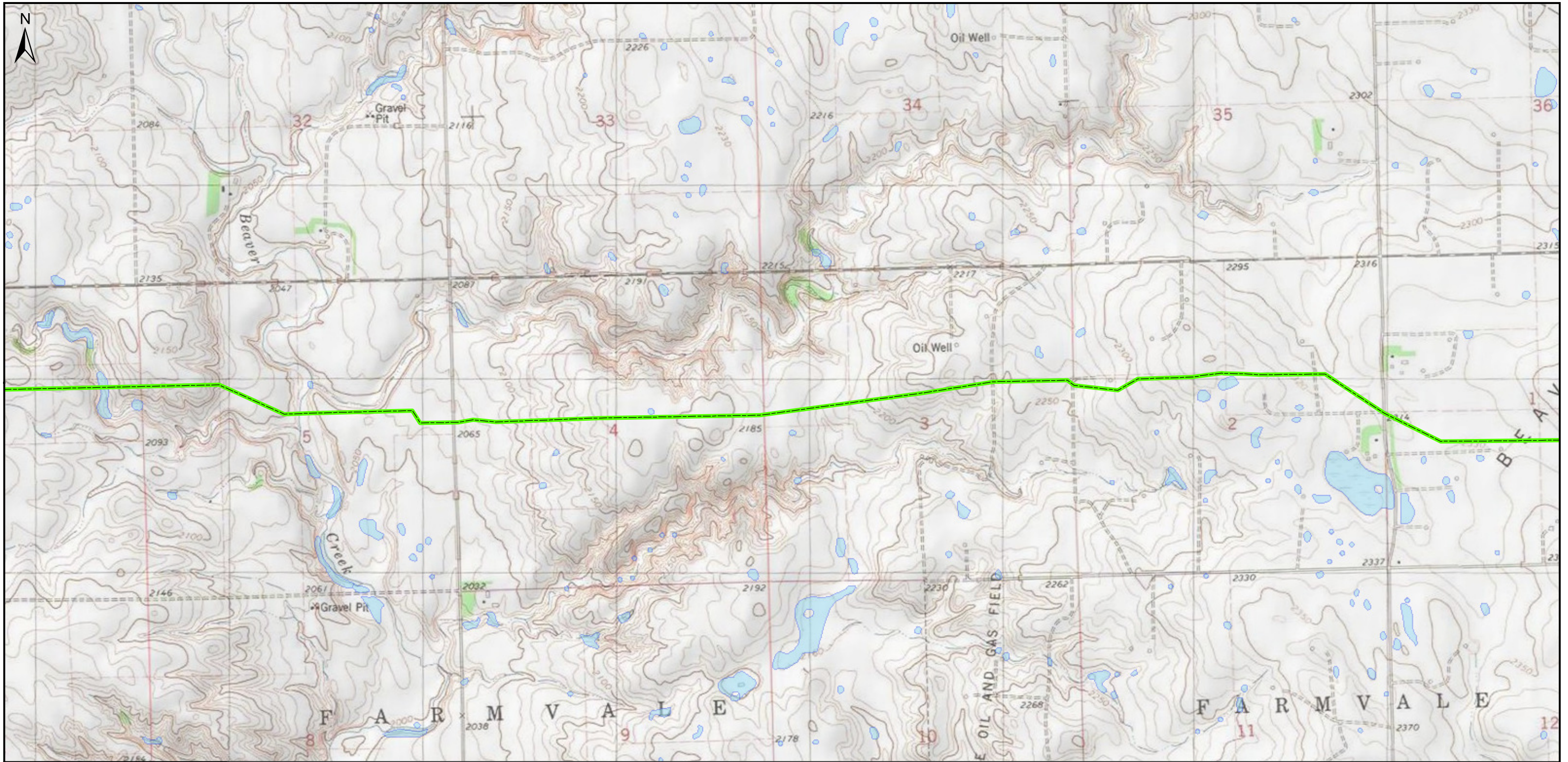
Legend

- Johnsons Corner Segment
- Musket Lateral Segment
- Plains Delivery Segment
- Epping to Tioga Segment
- Tioga Segment
- New Town Segment
- Facility
- NWI Wetland



Market Center Pipeline
Figure 4.B.25a - Route Map

Printed: 2/4/2014




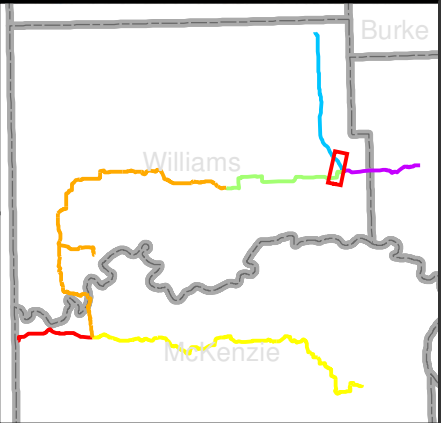
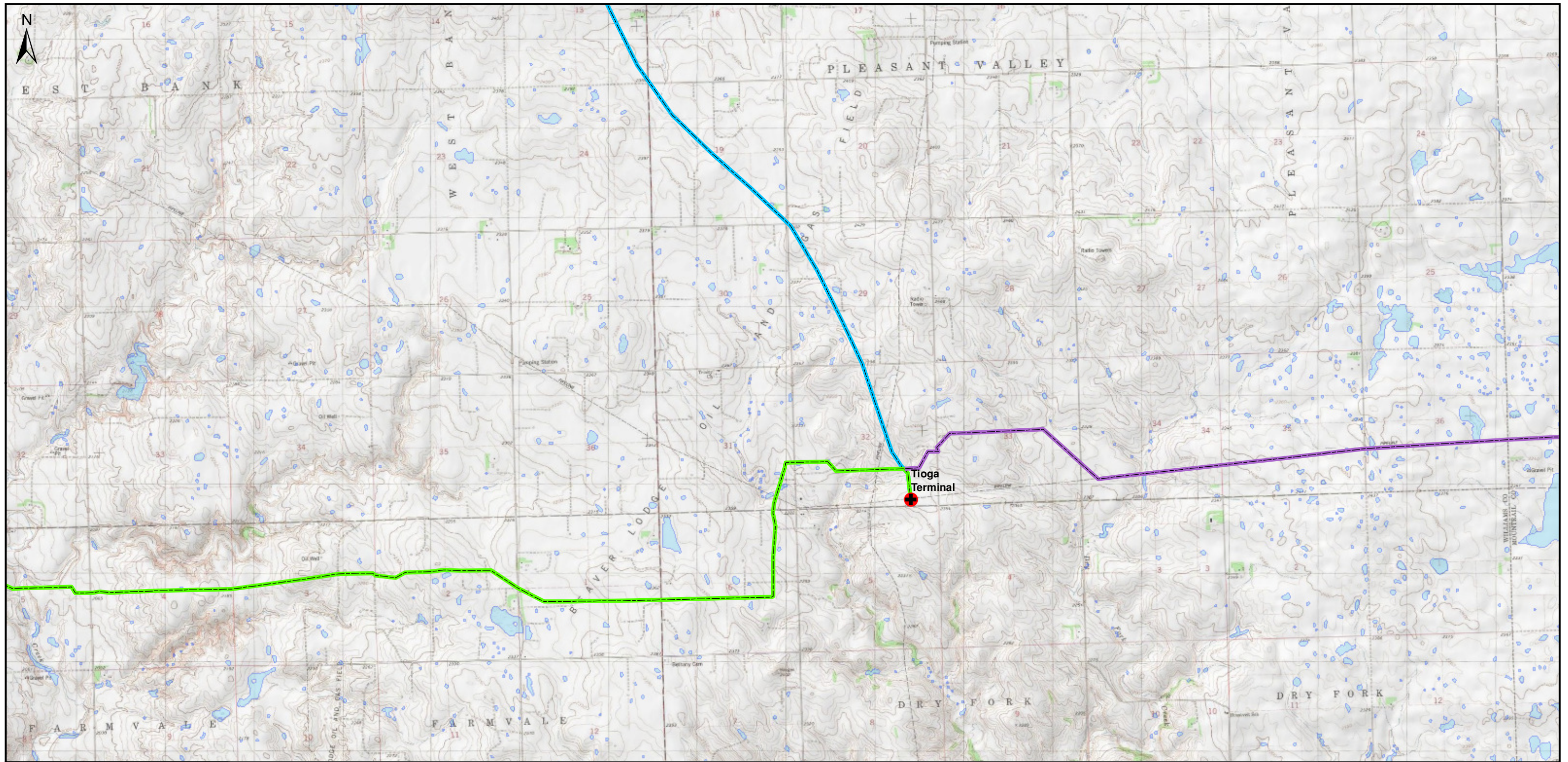
Legend

- Johnsons Corner Segment
- Musket Lateral Segment
- Plains Delivery Segment
- Epping to Tioga Segment
- Tioga Segment
- New Town Segment
- Facility
- NWI Wetland



Market Center Pipeline
Figure 4.B.26a - Route Map

Printed: 2/4/2014




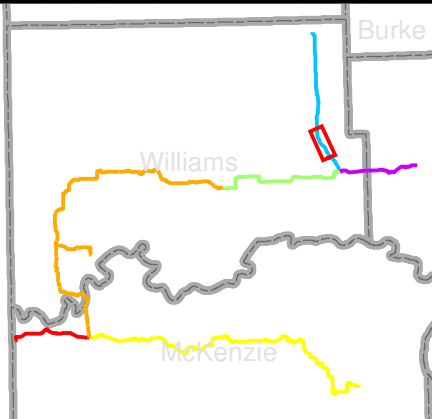
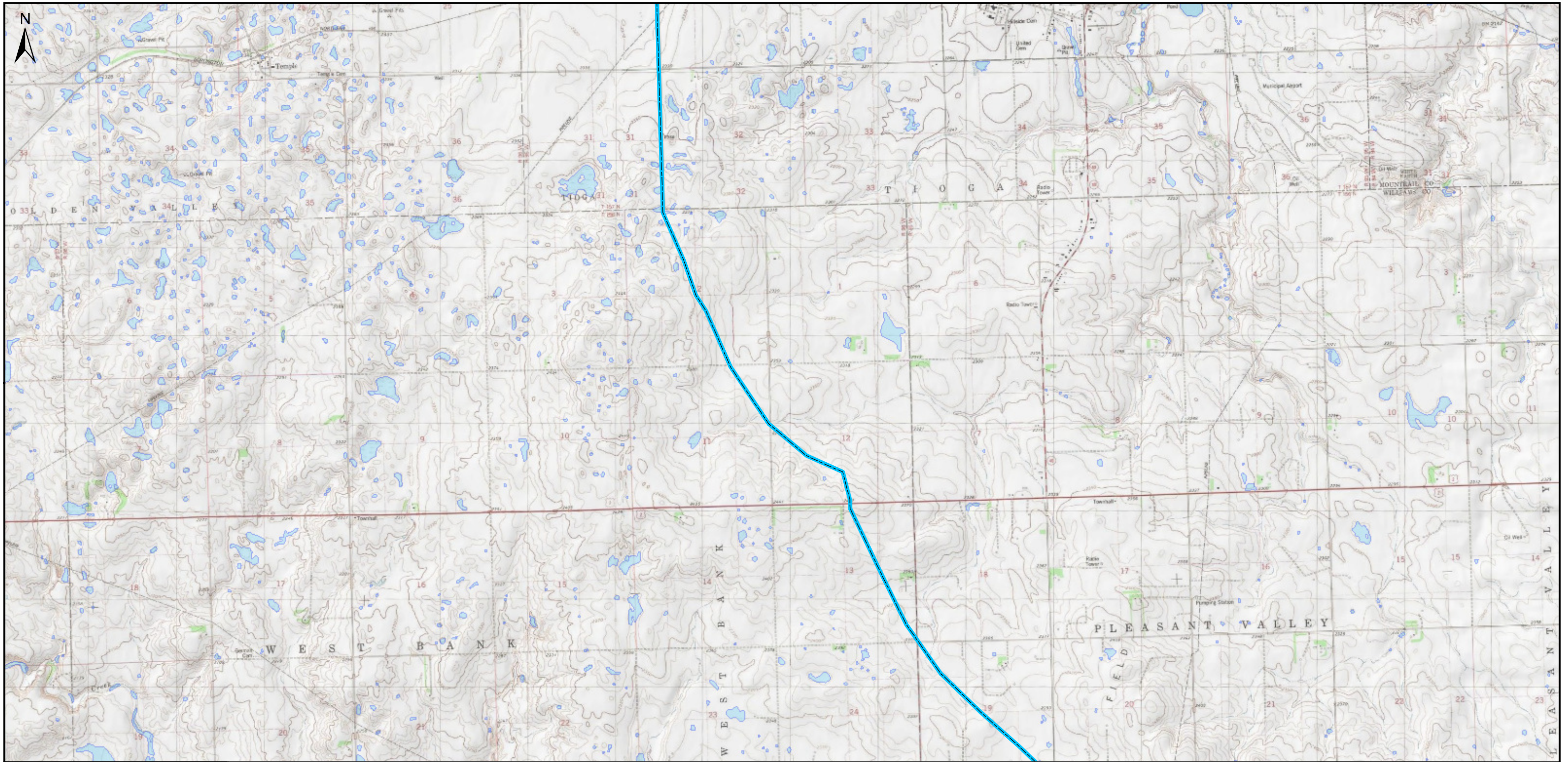
Legend

- Johnsons Corner Segment
- Musket Lateral Segment
- Plains Delivery Segment
- Epping to Tioga Segment
- Tioga Segment
- New Town Segment
- Facility
- NWI Wetland



Market Center Pipeline
Figure 4.B.27a - Route Map

Printed: 2/4/2014




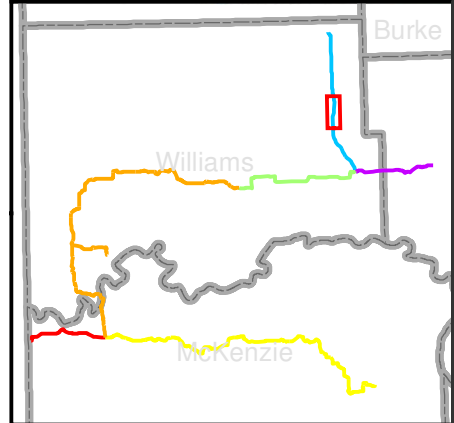
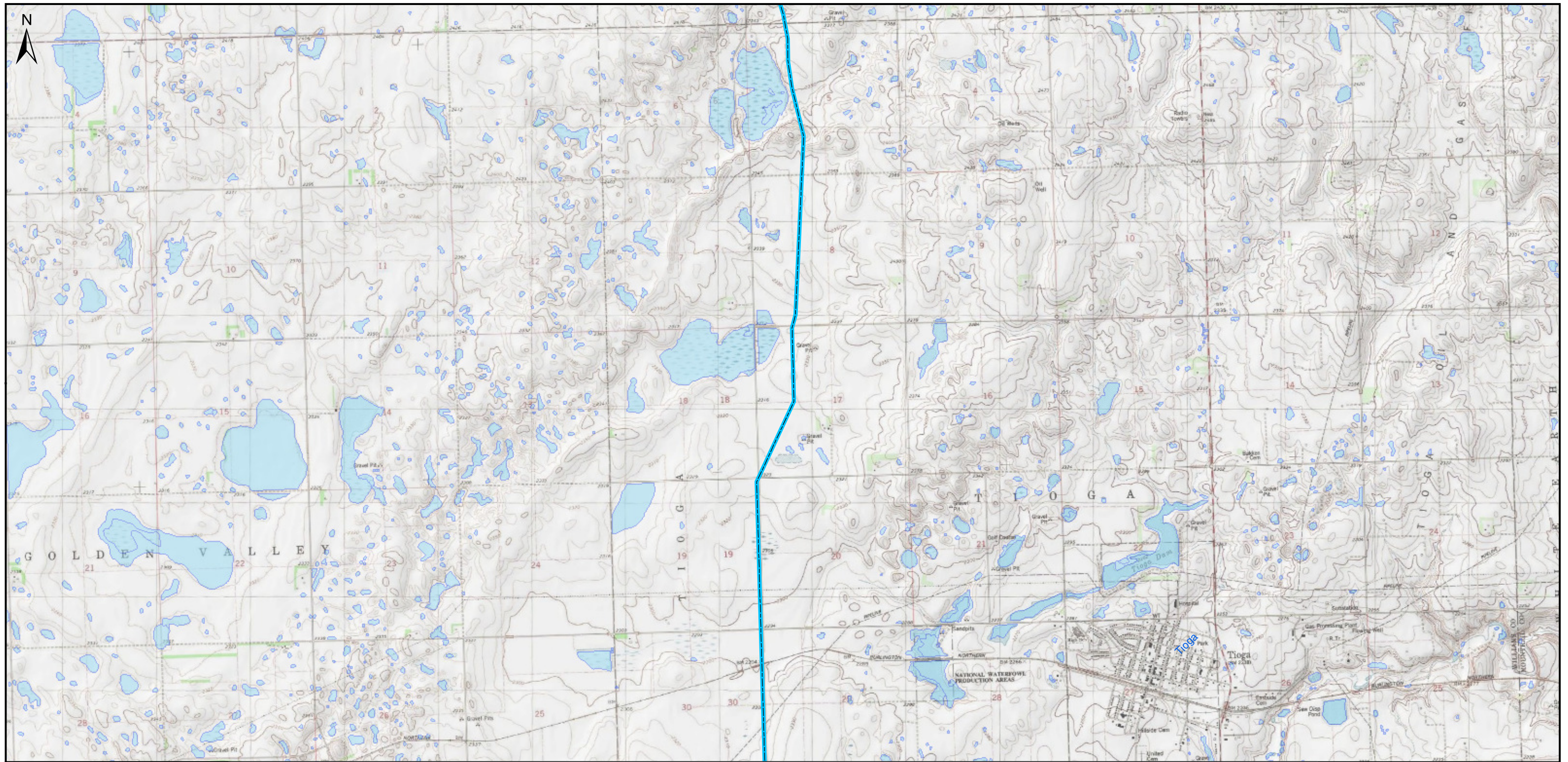
Legend

- Johnsons Corner Segment
- Musket Lateral Segment
- Plains Delivery Segment
- Epping to Tioga Segment
- Tioga Segment
- New Town Segment
- Facility
- NWI Wetland



Market Center Pipeline
Figure 4.B.28a - Route Map

Printed: 2/4/2014



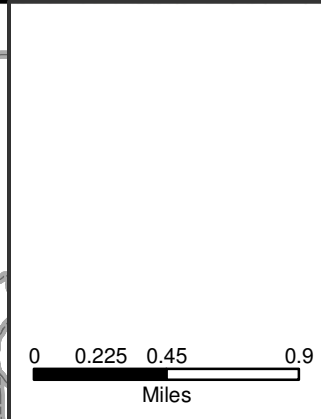
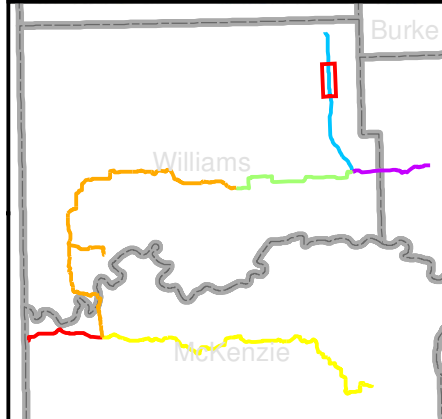
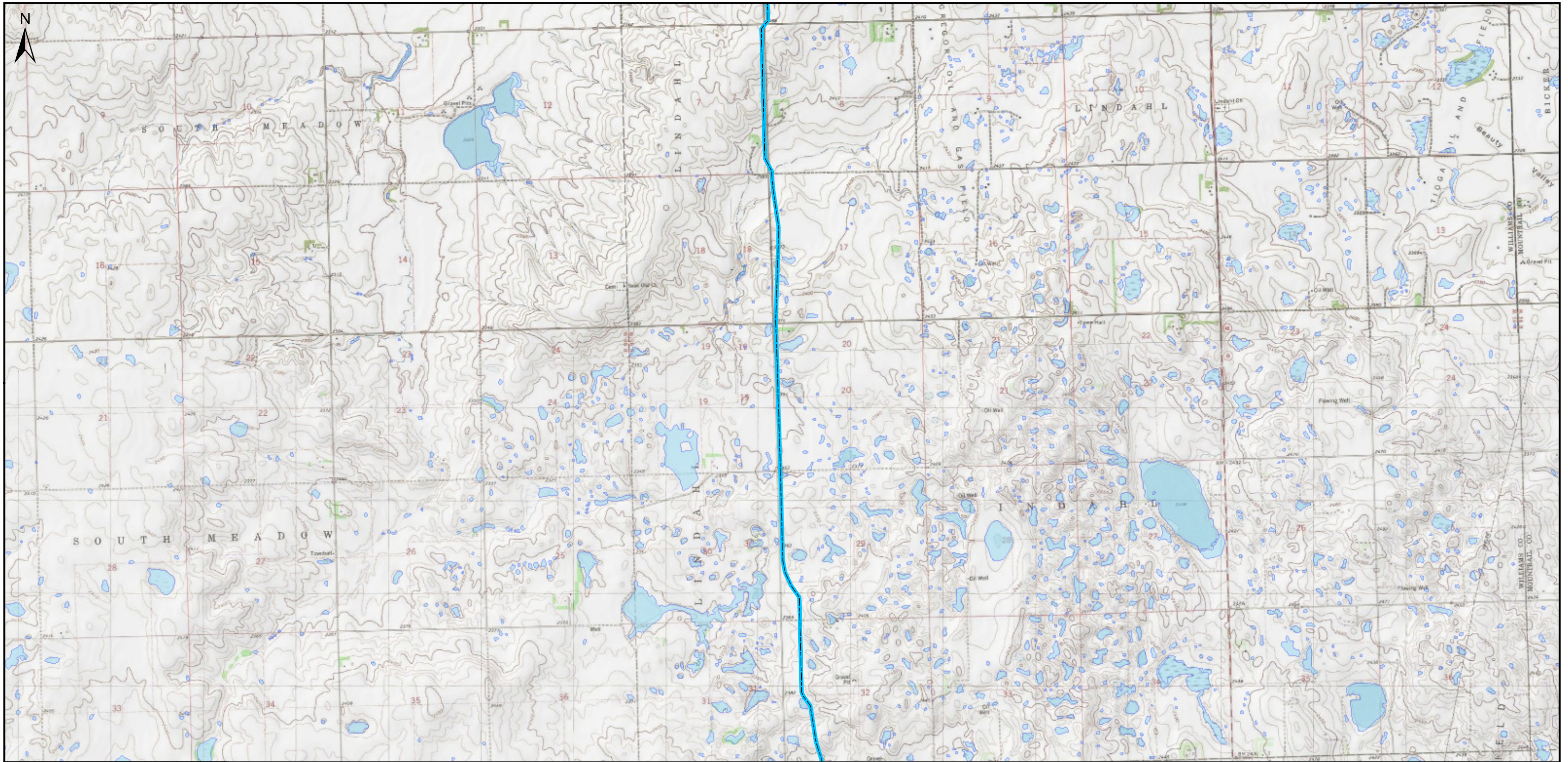
Legend

- Johnsons Corner Segment
- Musket Lateral Segment
- Plains Delivery Segment
- Epping to Tioga Segment
- Tioga Segment
- New Town Segment
- Facility
- NWI Wetland



Market Center Pipeline
Figure 4.B.29a - Route Map

Printed: 2/4/2014



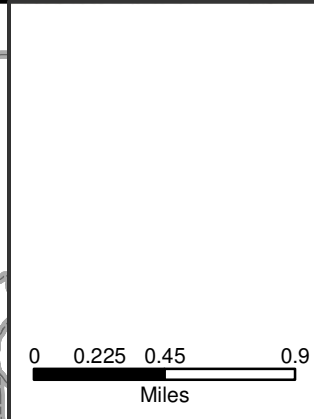
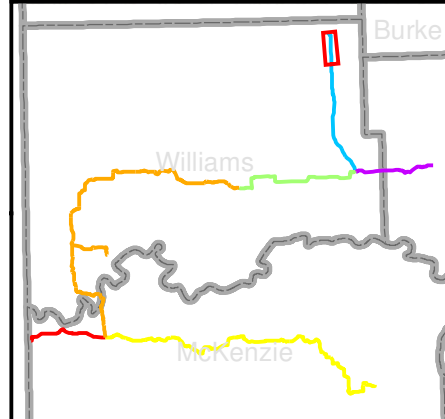
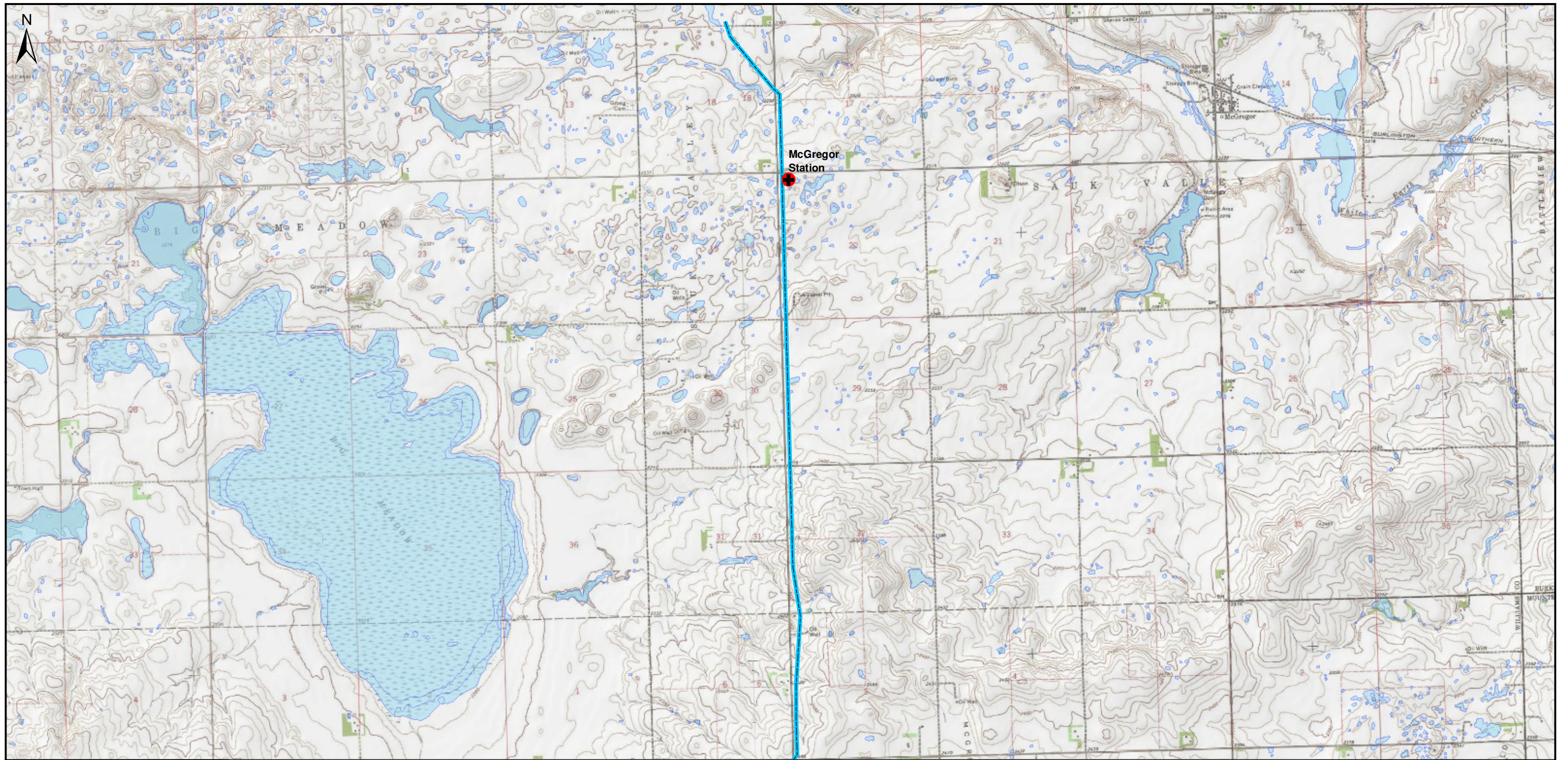
Legend

- Johnsons Corner Segment
- Musket Lateral Segment
- Plains Delivery Segment
- Epping to Tioga Segment
- Tioga Segment
- New Town Segment
- Facility
- NWI Wetland











Market Center Pipeline
Figure 4.B.30a - Route Map

Printed: 2/4/2014




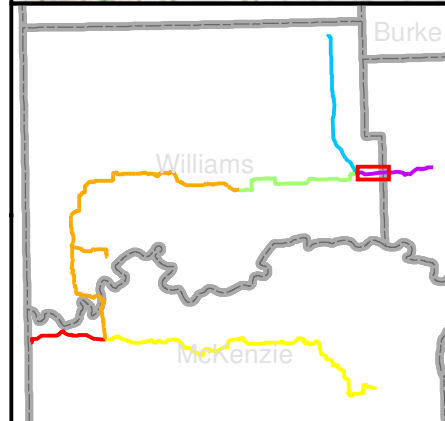
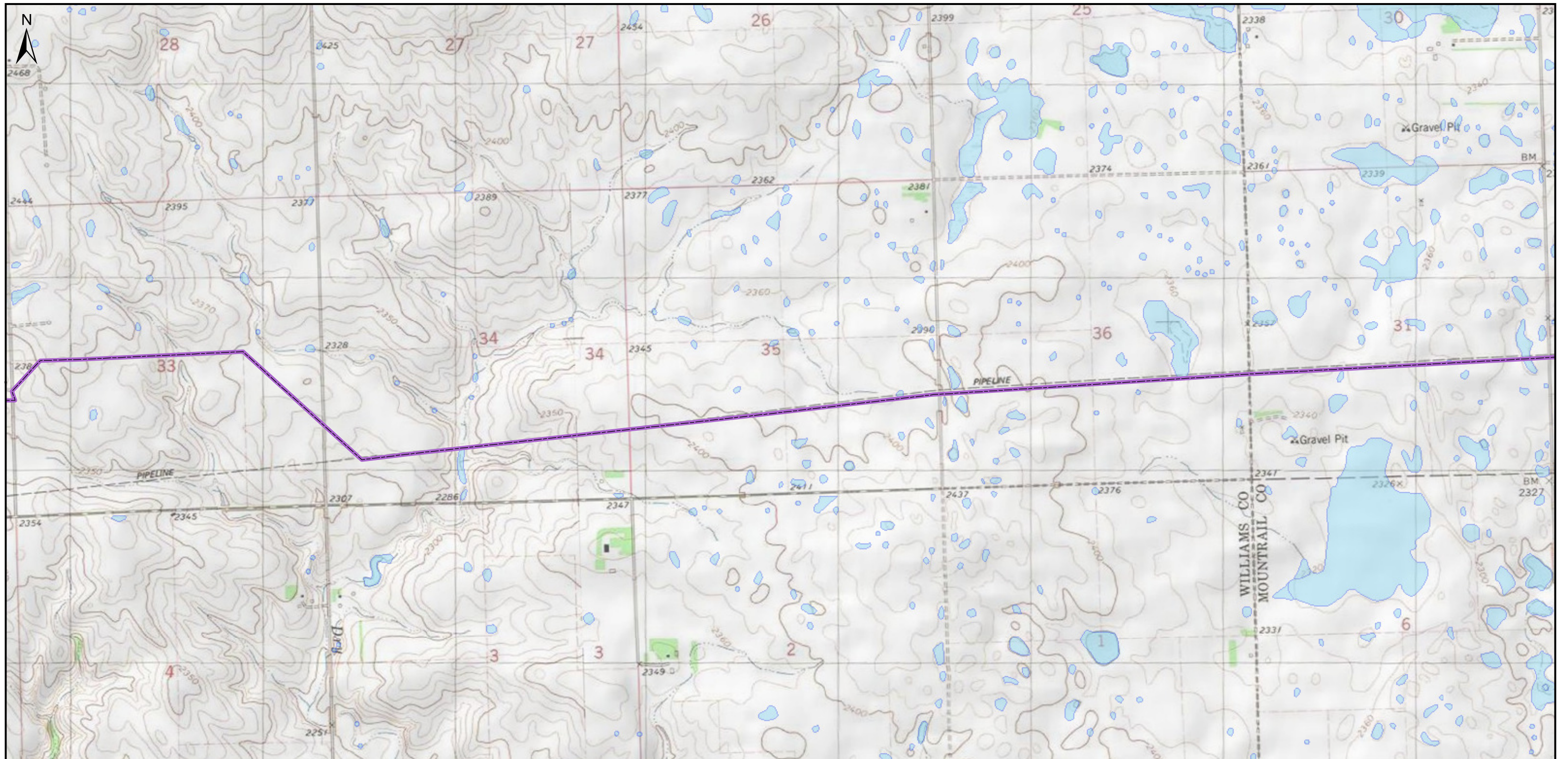
Legend

-  Johnsons Corner Segment
-  Musket Lateral Segment
-  Plains Delivery Segment
-  Epping to Tioga Segment
-  Tioga Segment
-  New Town Segment
-  Facility
-  NWI Wetland



Market Center Pipeline
Figure 4.B.31a - Route Map

Printed: 2/4/2014



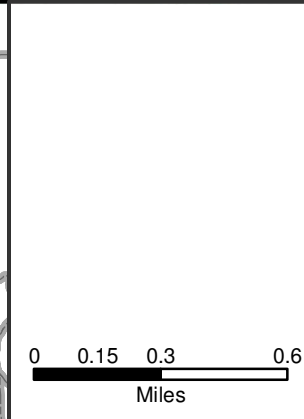
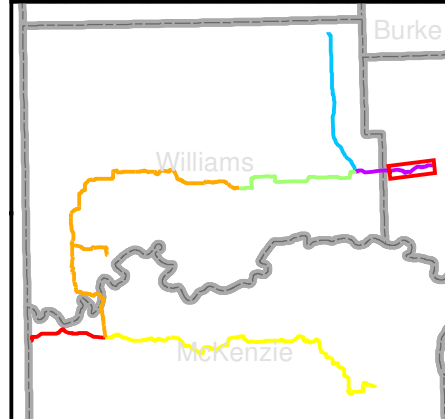
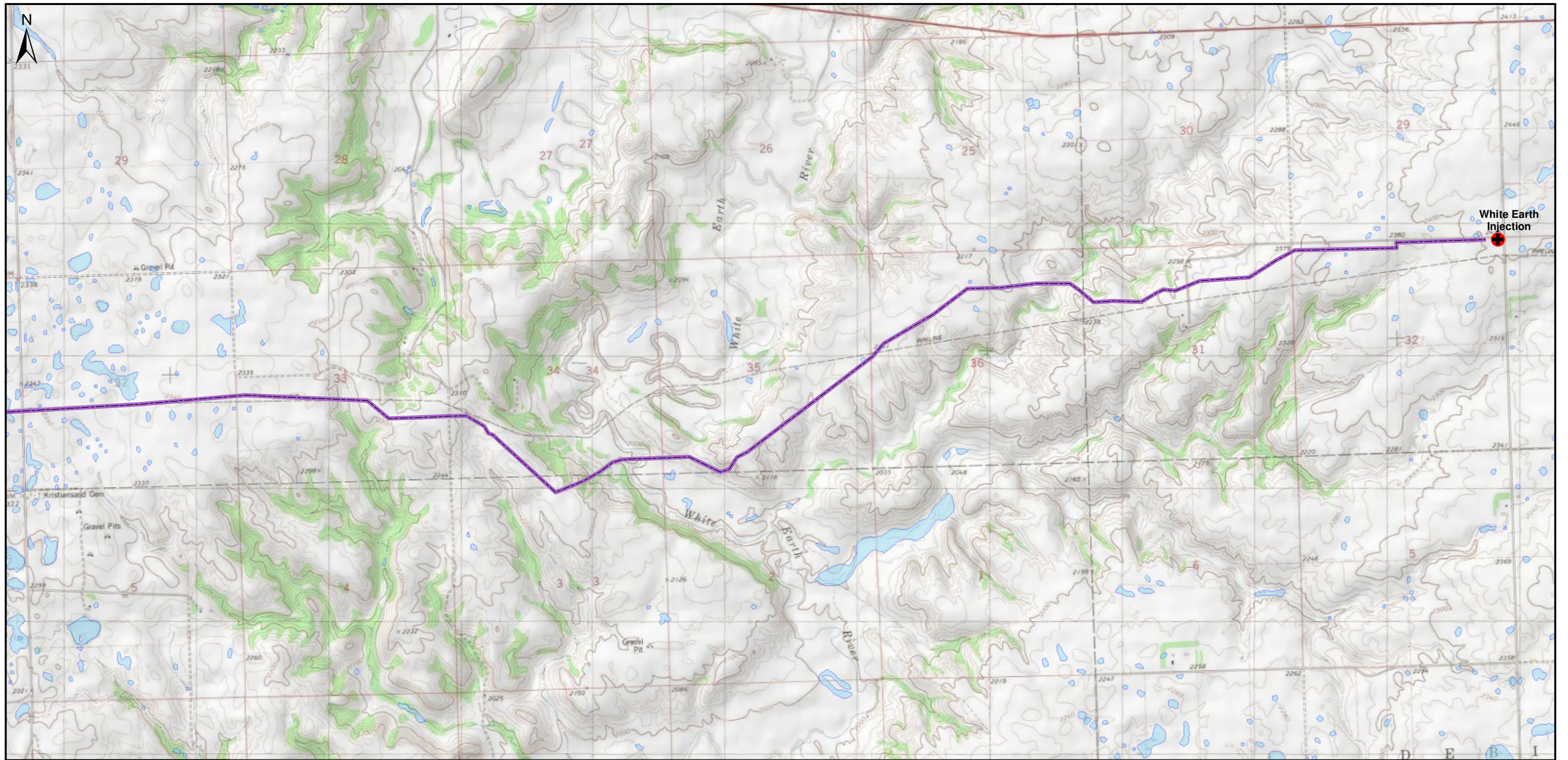
Legend

- Johnsons Corner Segment
- Musket Lateral Segment
- Plains Delivery Segment
- Epping to Tioga Segment
- Tioga Segment
- New Town Segment
- Facility
- NWI Wetland



Market Center Pipeline
Figure 4.B.32a - Route Map

Printed: 2/4/2014



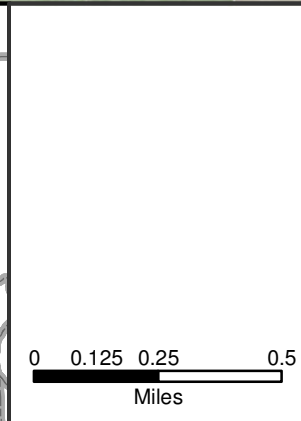
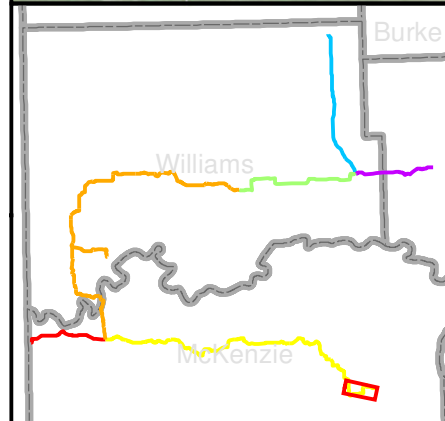
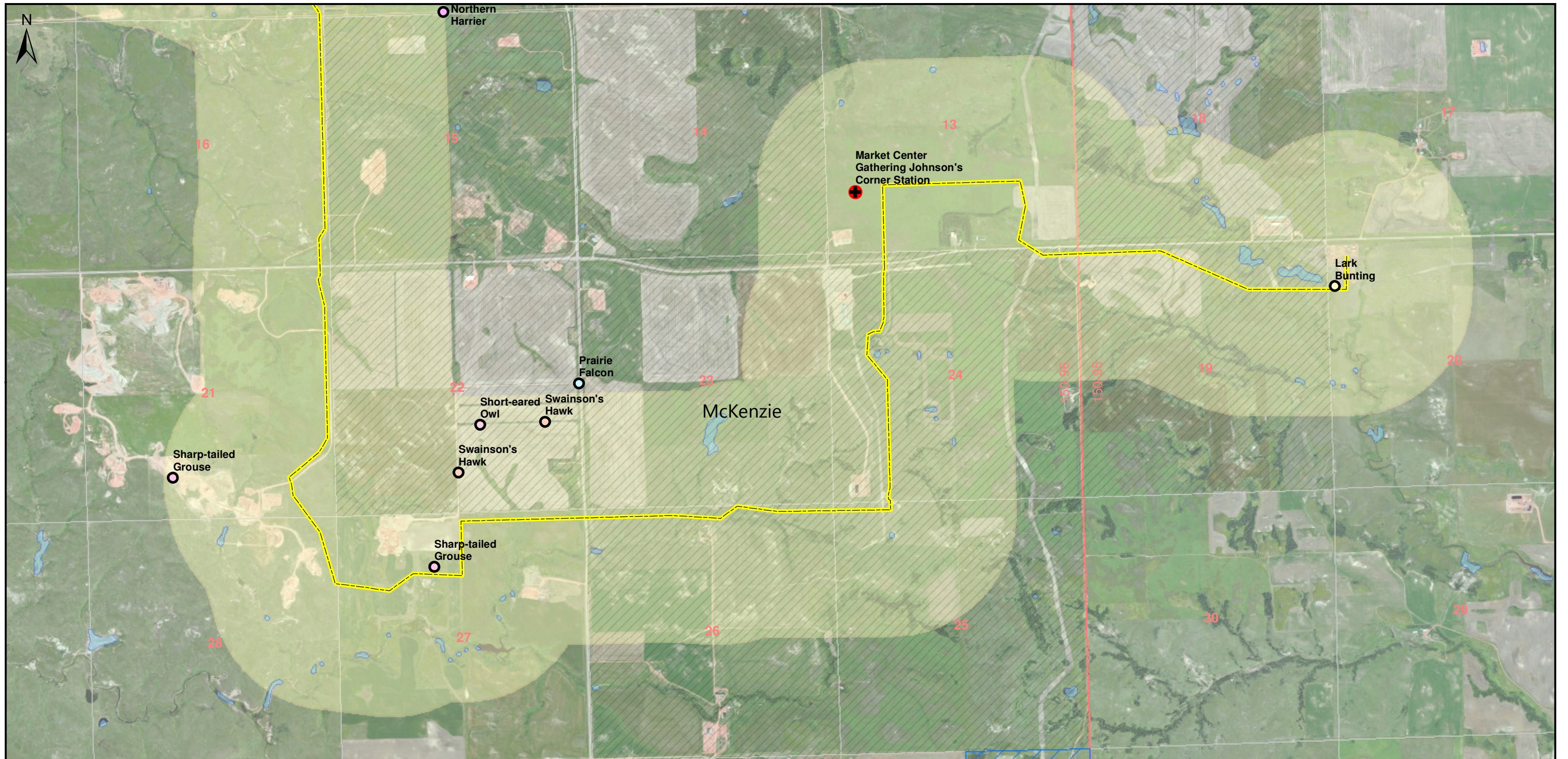
Legend

-  Johnsons Corner Segment
-  Musket Lateral Segment
-  Plains Delivery Segment
-  Epping to Tioga Segment
-  Tioga Segment
-  New Town Segment
-  Facility
-  NWI Wetland



Market Center Pipeline
Figure 4.B.33a - Route Map

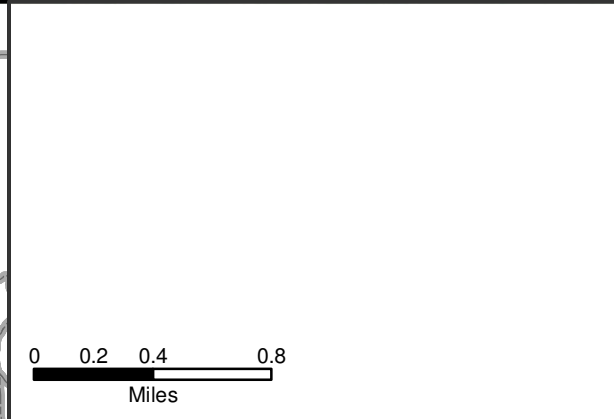
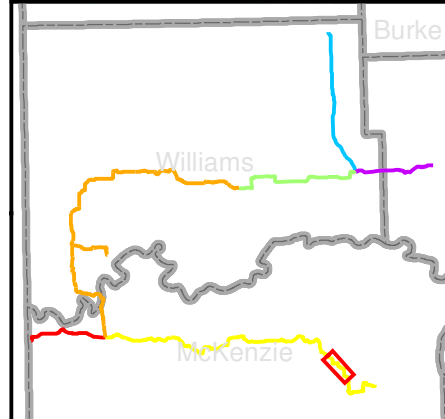
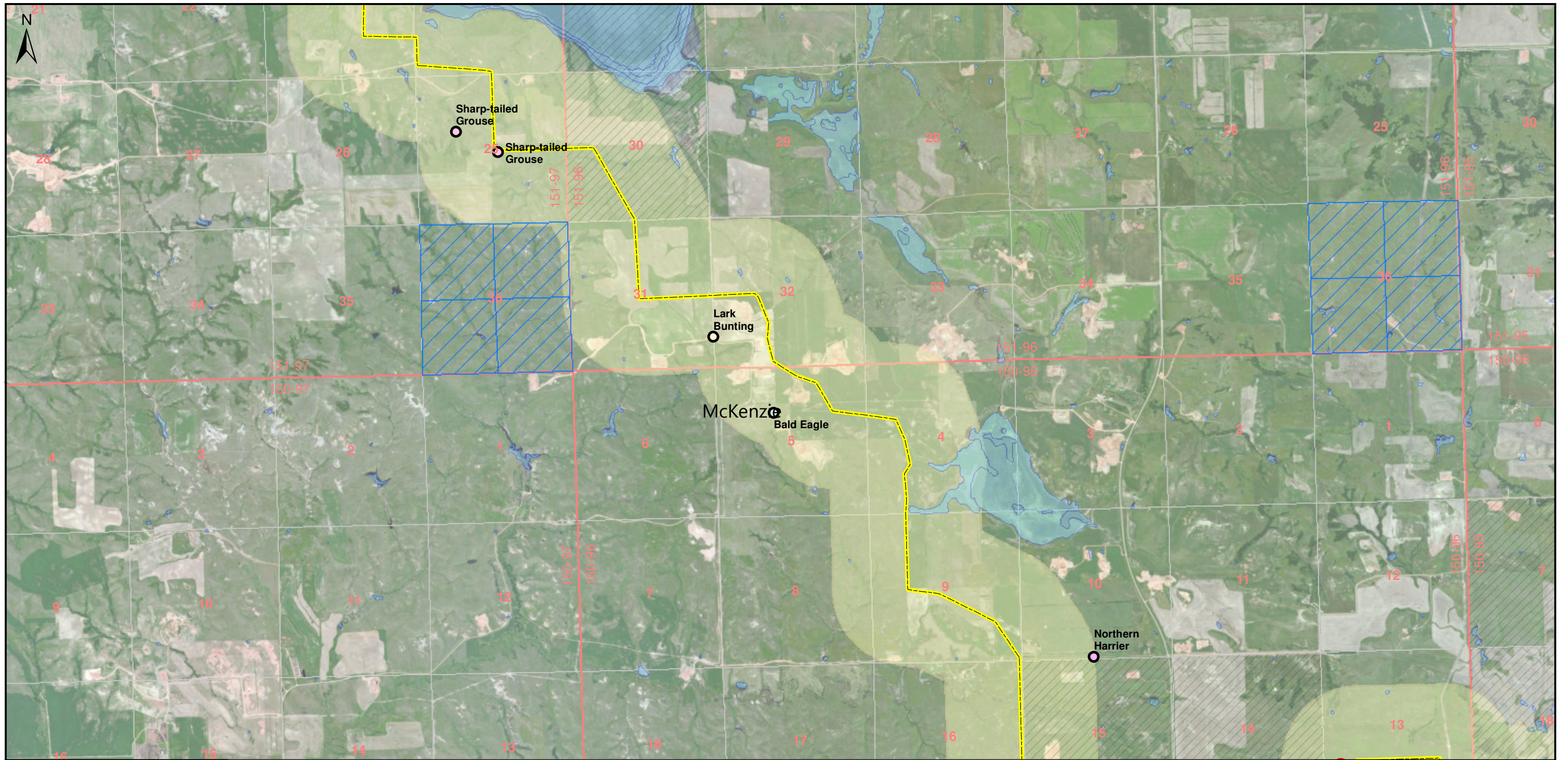
Printed: 2/4/2014



Legend	
Johnsons Corner Segment	Facility
Musket Lateral Segment	ND Land Trust
Plains Delivery Segment	Redacted Cultural Inventory
Epping to Tioga Segment	NWI Wetland
Tioga Segment	Study Area
New Town Segment	Occupied Residence
County Border	Lark Bunting
Township Border	Northern Harrier
Section Border	Prairie Falcon
	Sharp-tailed Grouse
	Short-eared Owl
	Swainson's Hawk



Market Center Pipeline
Figure 4.B.1b - Route Map

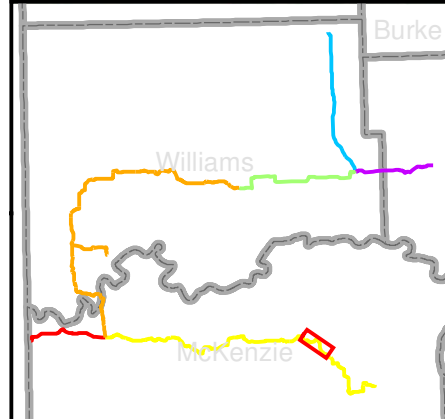
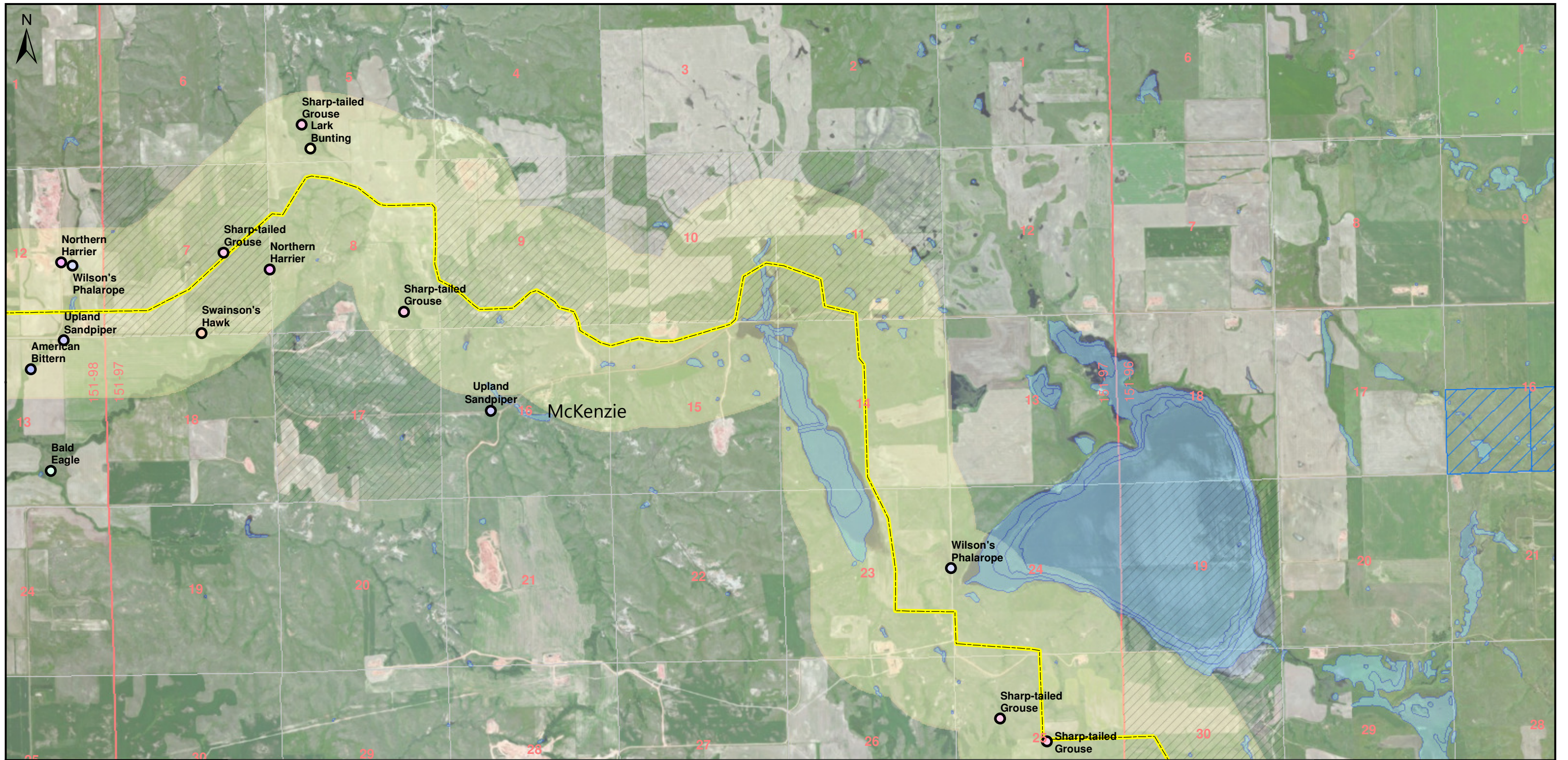


- Legend**
- Johnsons Corner Segment
 - Musket Lateral Segment
 - Plains Delivery Segment
 - Epping to Tioga Segment
 - Tioga Segment
 - New Town Segment
 - Facility
 - ▭ ND Land Trust
 - ▨ Redacted Cultural Inventory
 - ▭ NWI Wetland
 - ▭ Study Area
 - ▭ County Border
 - ▭ Township Border
 - ▭ Section Border
 - ▭ Occupied Residence
 - Bald Eagle
 - Lark Bunting
 - Northern Harrier
 - Sharp-tailed Grouse



Market Center Pipeline
Figure 4.B.2b - Route Map

Printed: 2/4/2014




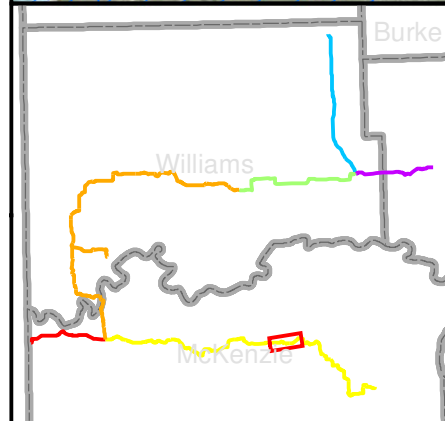
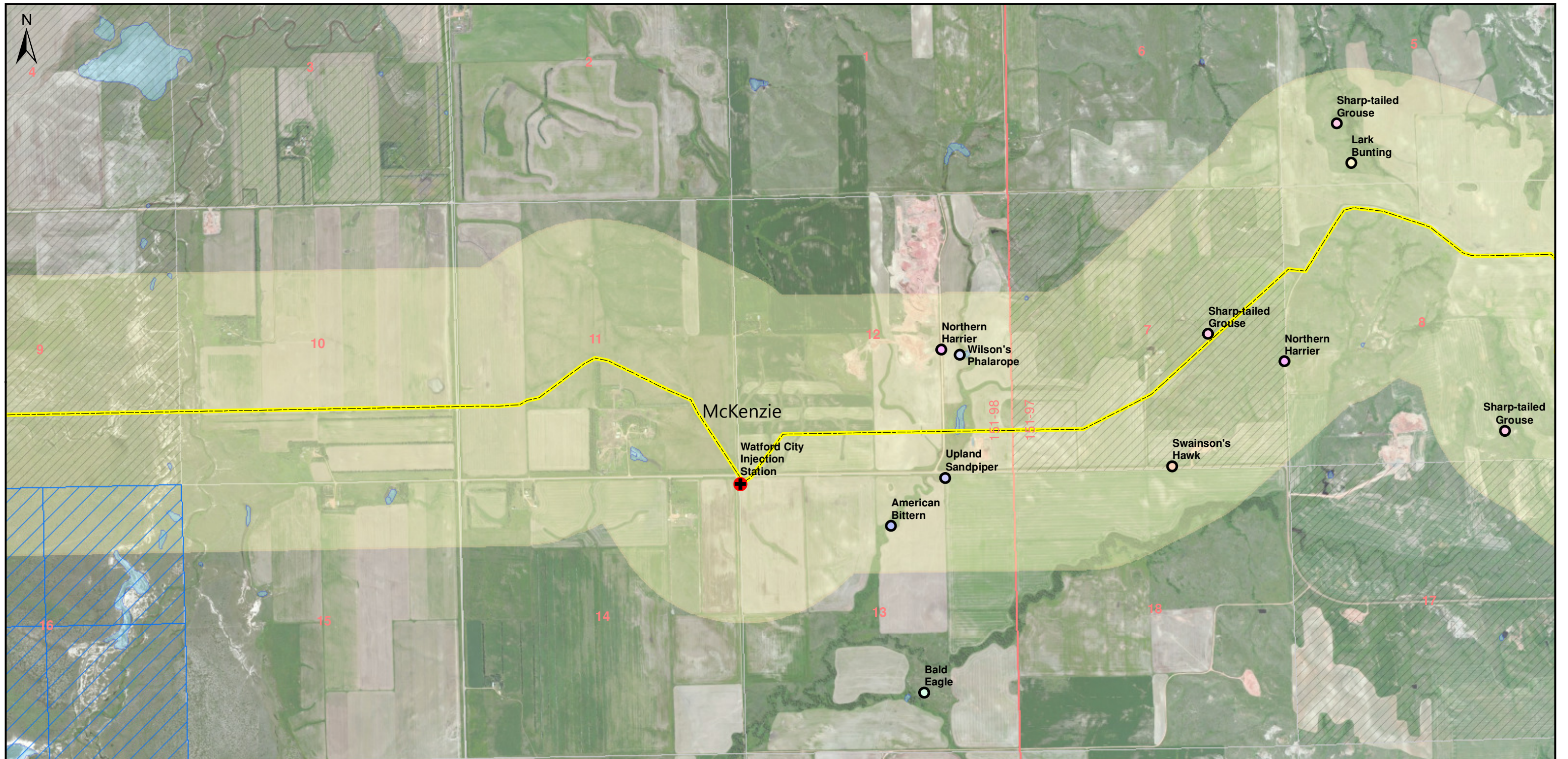
<ul style="list-style-type: none"> — Johnsons Corner Segment — Musket Lateral Segment — Plains Delivery Segment — Epping to Tioga Segment — Tioga Segment — New Town Segment 	<ul style="list-style-type: none"> + Facility ND Land Trust Redacted Cultural Inventory NWI Wetland Study Area 	<p>Legend</p> <ul style="list-style-type: none"> County Border Township Border Section Border + Occupied Residence 	<ul style="list-style-type: none"> American Bittern Bald Eagle Lark Bunting Northern Harrier Sharp-tailed Grouse Swainson's Hawk Upland Sandpiper Wilson's Phalarope
--	---	--	--

0 0.175 0.35 0.7
Miles



Market Center Pipeline
Figure 4.B.3b - Route Map

Printed: 2/4/2014

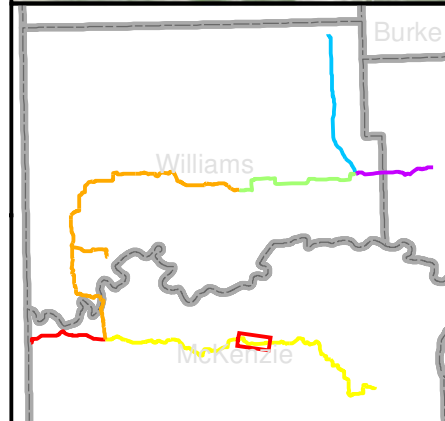


- Legend**
- Johnsons Corner Segment
 - Facility
 - ND Land Trust
 - County Border
 - Muskiet Lateral Segment
 - Redacted Cultural Inventory
 - Township Border
 - Plains Delivery Segment
 - NWI Wetland
 - Section Border
 - Epping to Tioga Segment
 - Study Area
 - Tioga Segment
 - Occupied Residence
 - New Town Segment
 - American Bittern
 - Bald Eagle
 - Lark Bunting
 - Northern Harrier
 - Sharp-tailed Grouse
 - Swainson's Hawk
 - Upland Sandpiper
 - Wilson's Phalarope



Market Center Pipeline
Figure 4.B.4b - Route Map


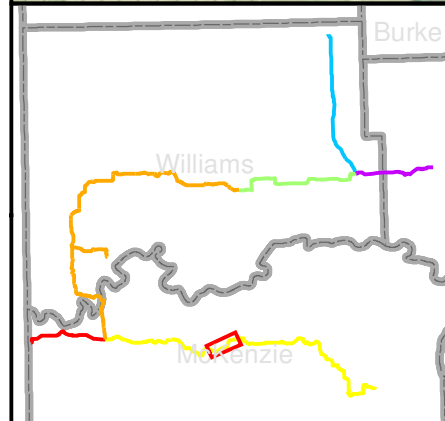
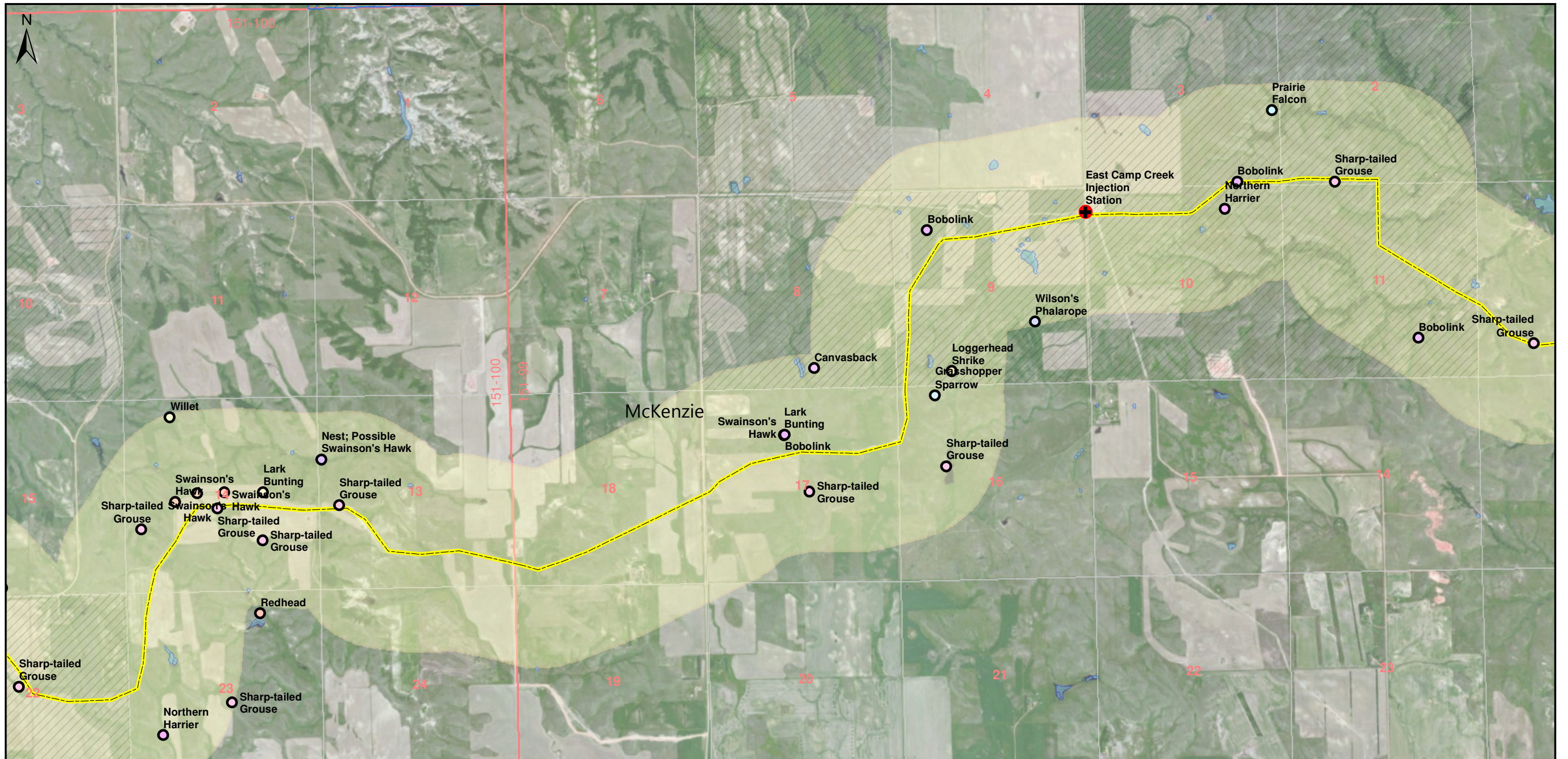
Printed: 2/4/2014



- Legend**
- Johnsons Corner Segment
 - Facility
 - County Border
 - Bobolink
 - Musket Lateral Segment
 - ND Land Trust
 - Township Border
 - Marbled Godwit
 - Plains Delivery Segment
 - Redacted Cultural Inventory
 - Section Border
 - Northern Harrier
 - Epping to Tioga Segment
 - NWI Wetland
 - Occupied Residence
 - Prairie Falcon
 - Tioga Segment
 - Study Area
 - Sharp-tailed Grouse
 - New Town Segment
 - Upland Sandpiper
 - Wilson's Phalarope



Market Center Pipeline
Figure 4.B.5b - Route Map

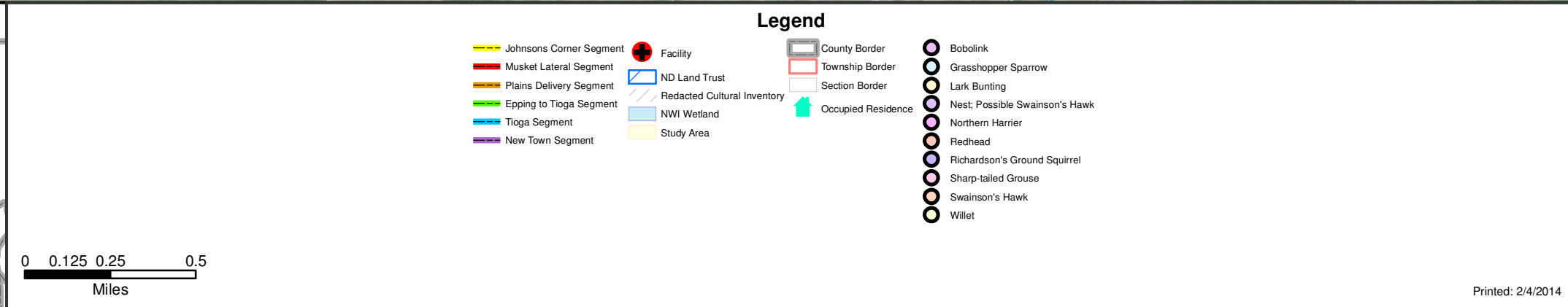
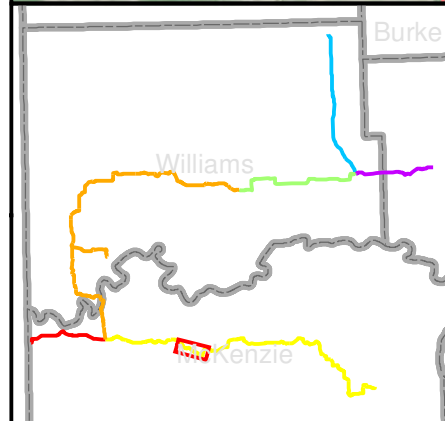
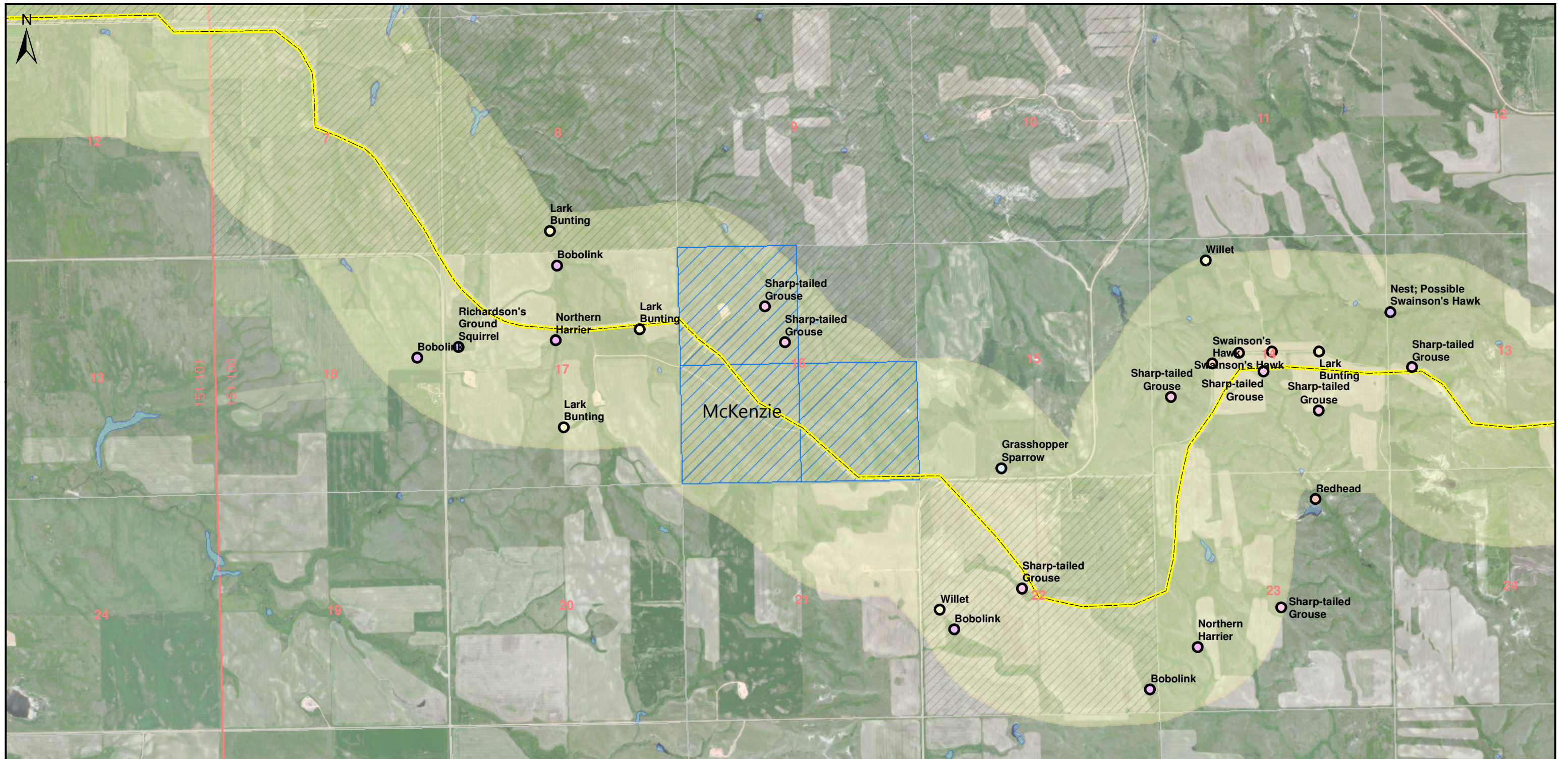


Legend

Johnsons Corner Segment	Facility	County Border	Bobolink
Musket Lateral Segment	ND Land Trust	Township Border	Canvasback
Plains Delivery Segment	Redacted Cultural Inventory	Section Border	Grasshopper Sparrow
Epping to Tioga Segment	NWI Wetland	Occupied Residence	Lark Bunting
Tioga Segment	Study Area		Loggerhead Shrike
New Town Segment			Nest; Possible Swainson's Hawk
			Northern Harrier
			Prairie Falcon
			Redhead
			Sharp-tailed Grouse
			Swainson's Hawk
			Willet
			Wilson's Phalarope

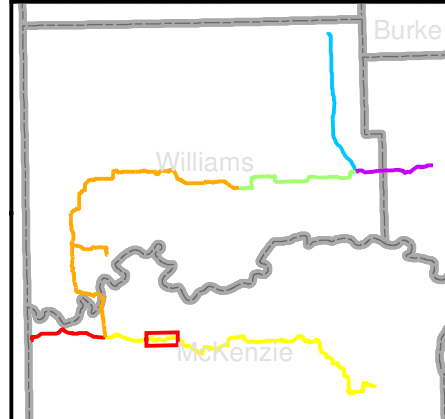
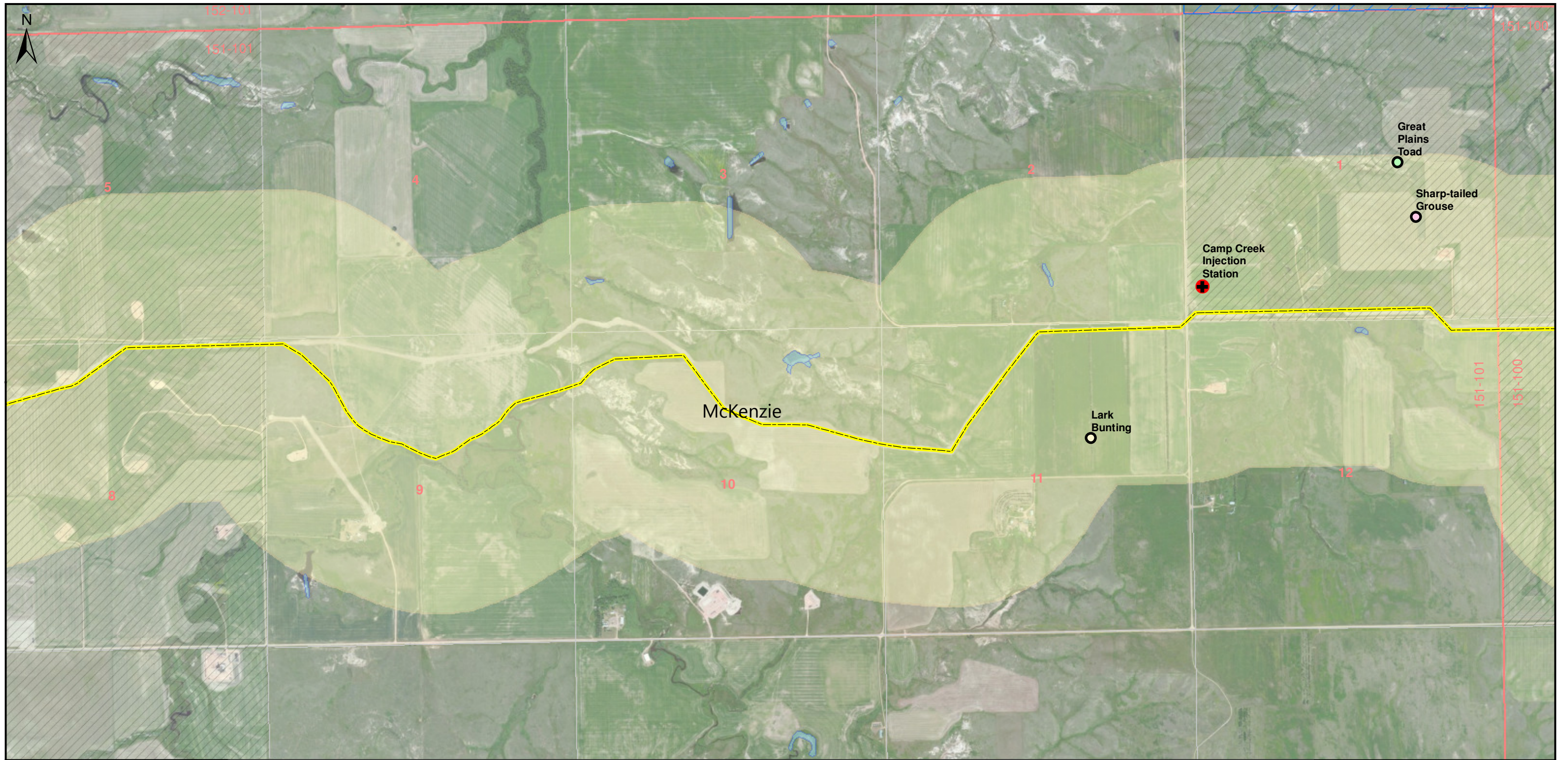
Market Center Pipeline
Figure 4.B.6b - Route Map

Printed: 2/4/2014



Market Center Pipeline
Figure 4.B.7b - Route Map

Printed: 2/4/2014




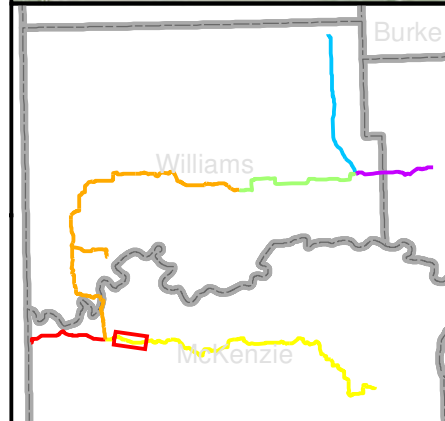
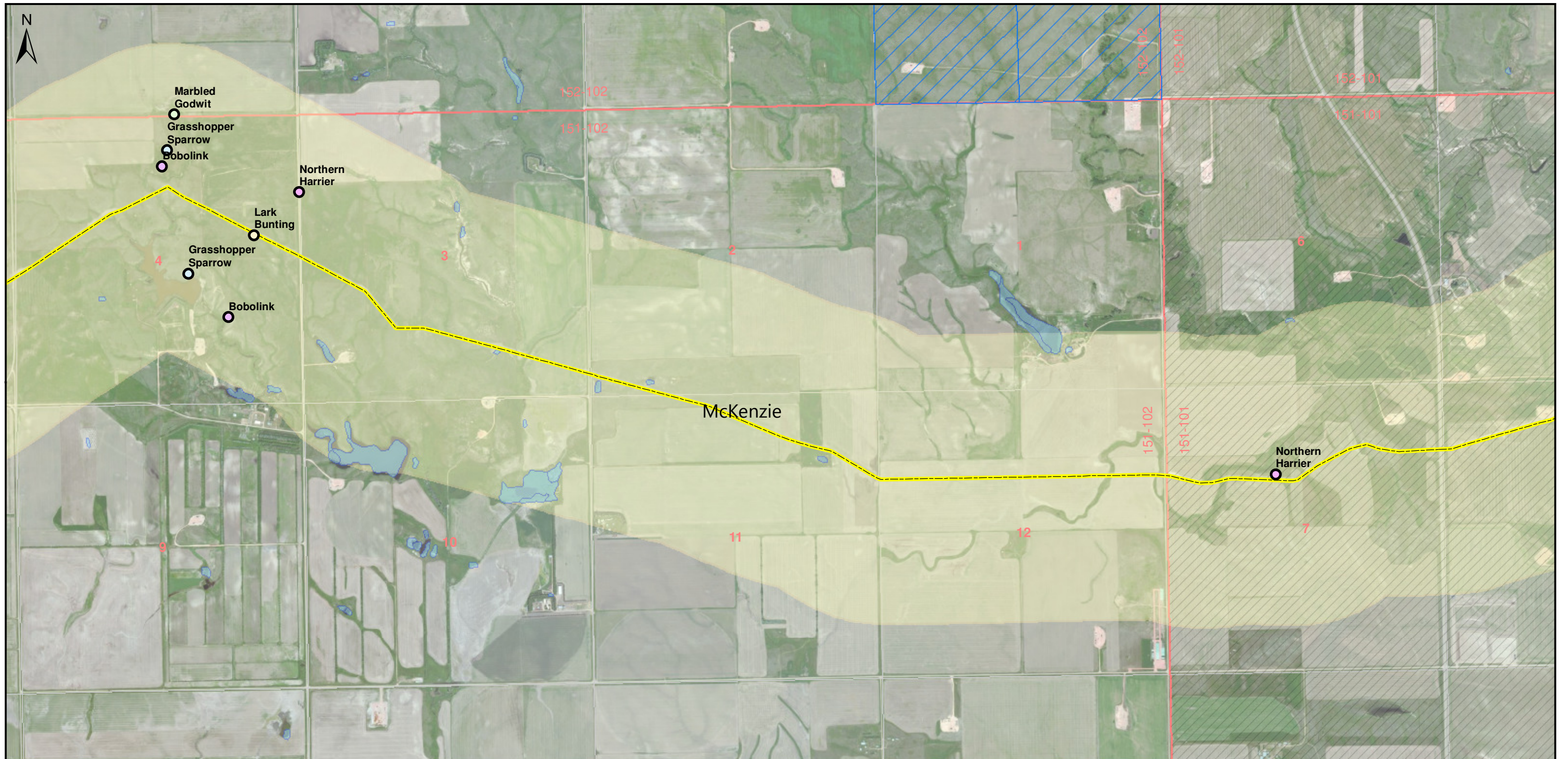
Legend

Johnsons Corner Segment	Facility	County Border	Great Plains Toad
Musket Lateral Segment	ND Land Trust	Township Border	Lark Bunting
Plains Delivery Segment	Redacted Cultural Inventory	Section Border	Sharp-tailed Grouse
Epping to Tioga Segment	NWI Wetland	Occupied Residence	
Tioga Segment	Study Area		
New Town Segment			

0 0.1 0.2 0.4
Miles

Market Center Pipeline
Figure 4.B.8b - Route Map

Printed: 2/4/2014

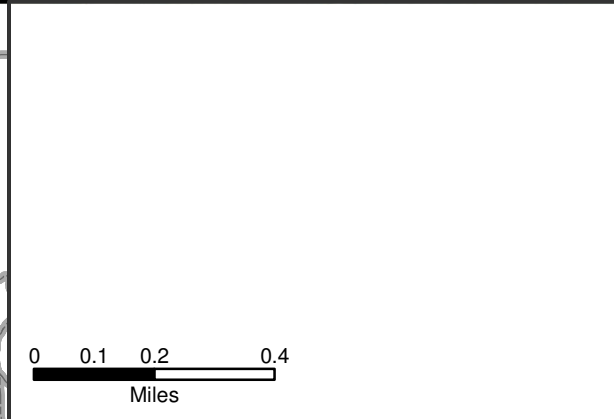
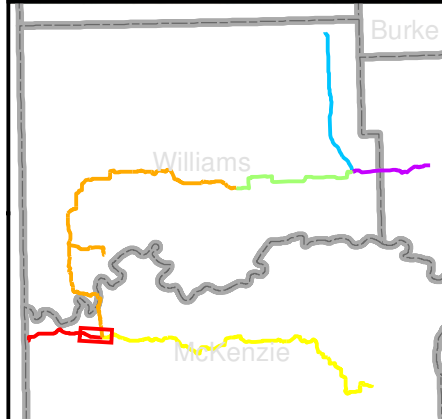
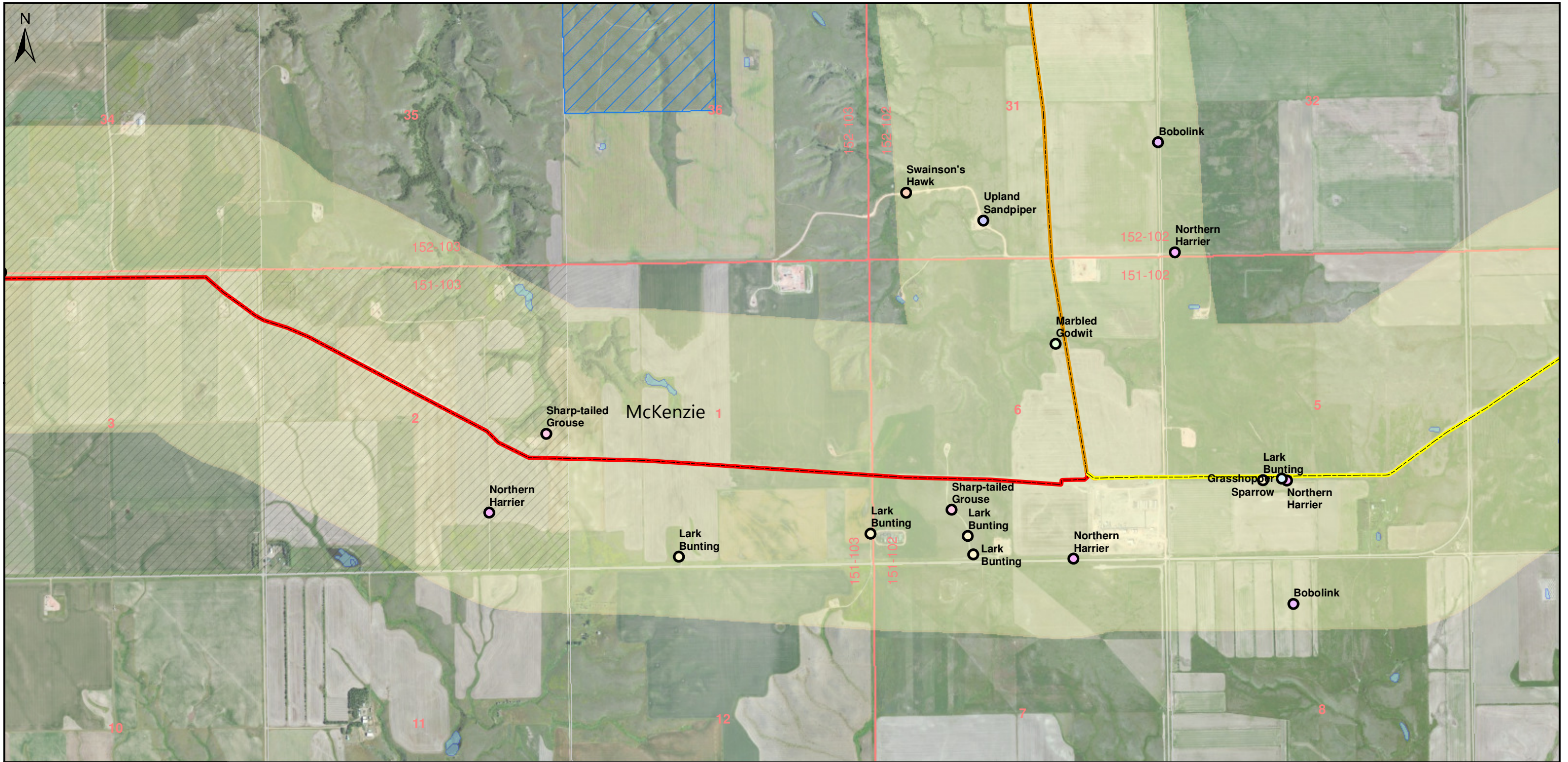


- Legend**
- Johnsons Corner Segment
 - Musket Lateral Segment
 - Plains Delivery Segment
 - Epping to Tioga Segment
 - Tioga Segment
 - New Town Segment
 - Facility
 - ND Land Trust
 - Redacted Cultural Inventory
 - NWI Wetland
 - Study Area
 - County Border
 - Township Border
 - Section Border
 - Occupied Residence
 - Bobolink
 - Grasshopper Sparrow
 - Lark Bunting
 - Marbled Godwit
 - Northern Harrier



Market Center Pipeline
Figure 4.B.9b - Route Map

Printed: 2/4/2014

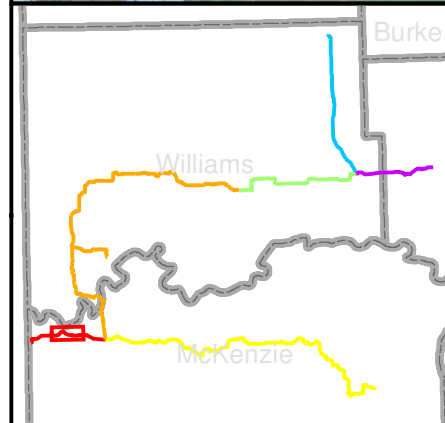
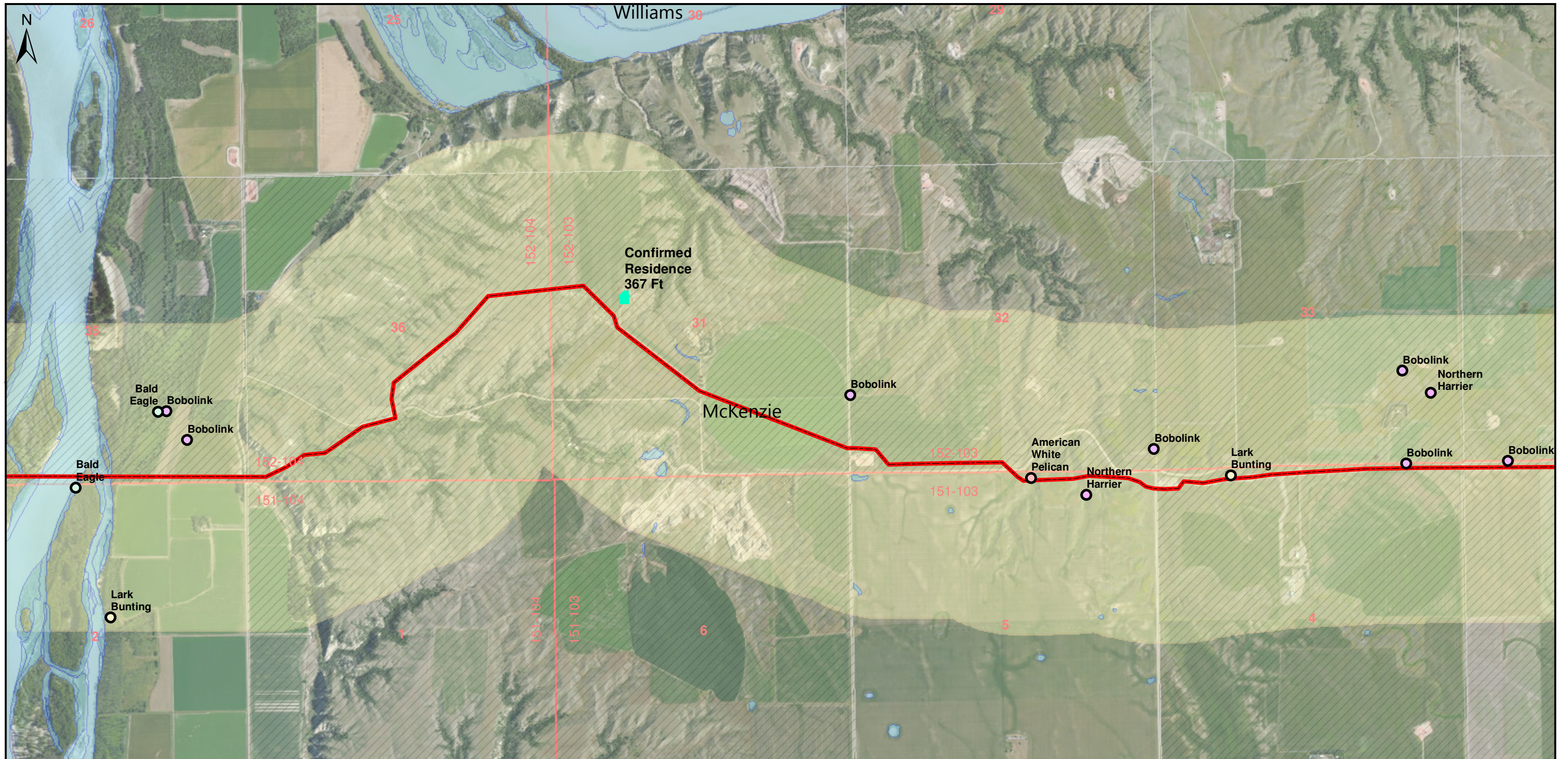


Legend

Johnsons Corner Segment	Facility	County Border	Bobolink
Musket Lateral Segment	ND Land Trust	Township Border	Grasshopper Sparrow
Plains Delivery Segment	Redacted Cultural Inventory	Section Border	Lark Bunting
Epping to Tioga Segment	NWI Wetland	Occupied Residence	Marbled Godwit
Tioga Segment	Study Area		Northern Harrier
New Town Segment			Sharp-tailed Grouse
			Swainson's Hawk
			Upland Sandpiper

Market Center Pipeline
Figure 4.B.10b - Route Map

Printed: 2/4/2014



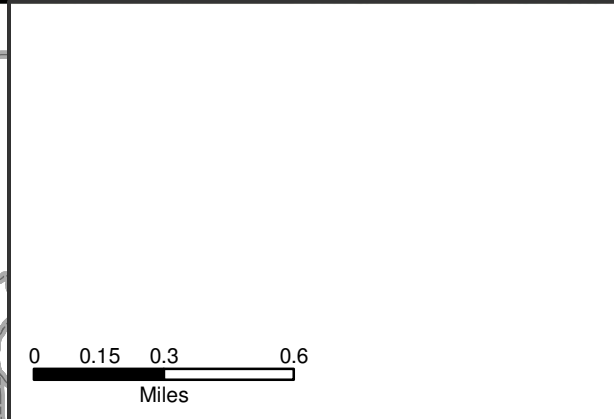
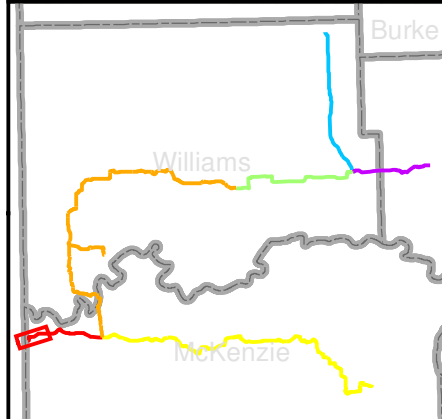
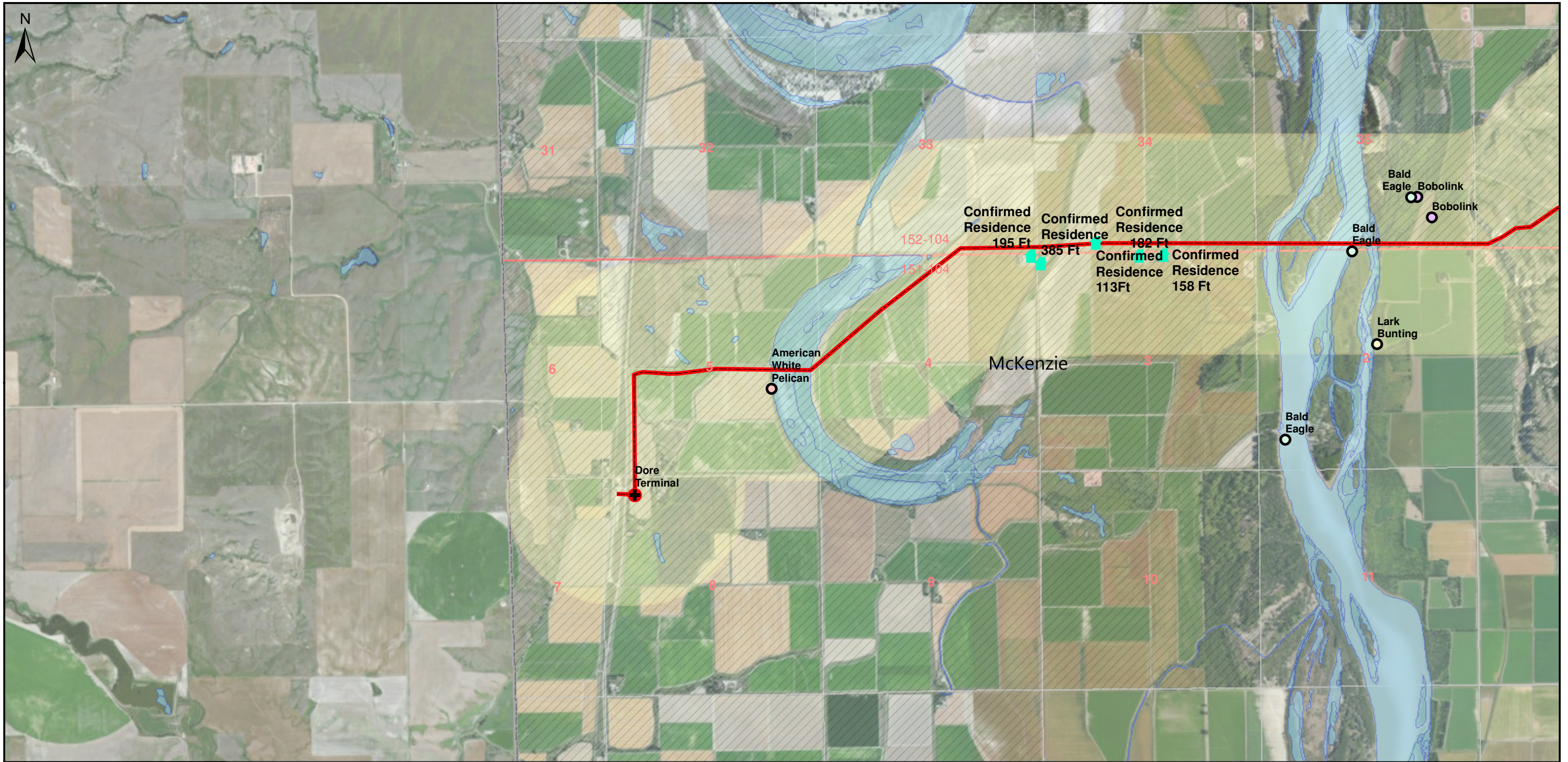
<ul style="list-style-type: none"> — Johnsons Corner Segment — Musket Lateral Segment — Plains Delivery Segment — Epping to Tioga Segment — Tioga Segment — New Town Segment 	<ul style="list-style-type: none"> + Facility ND Land Trust Redacted Cultural Inventory NWI Wetland Study Area 	<p>Legend</p> <ul style="list-style-type: none"> County Border Township Border Section Border ■ Occupied Residence 	<ul style="list-style-type: none"> American White Pelican Bald Eagle Bobolink Lark Bunting Northern Harrier
--	--	---	--

0 0.1 0.2 0.4
Miles



Market Center Pipeline
Figure 4.B.11b - Route Map

Printed: 2/4/2014



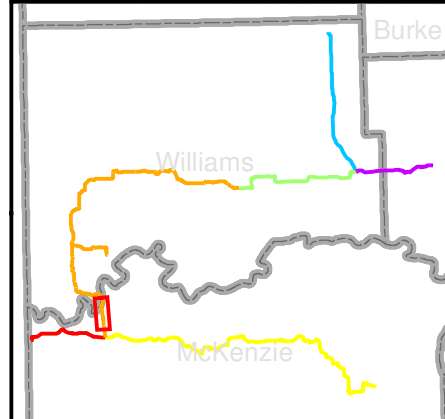
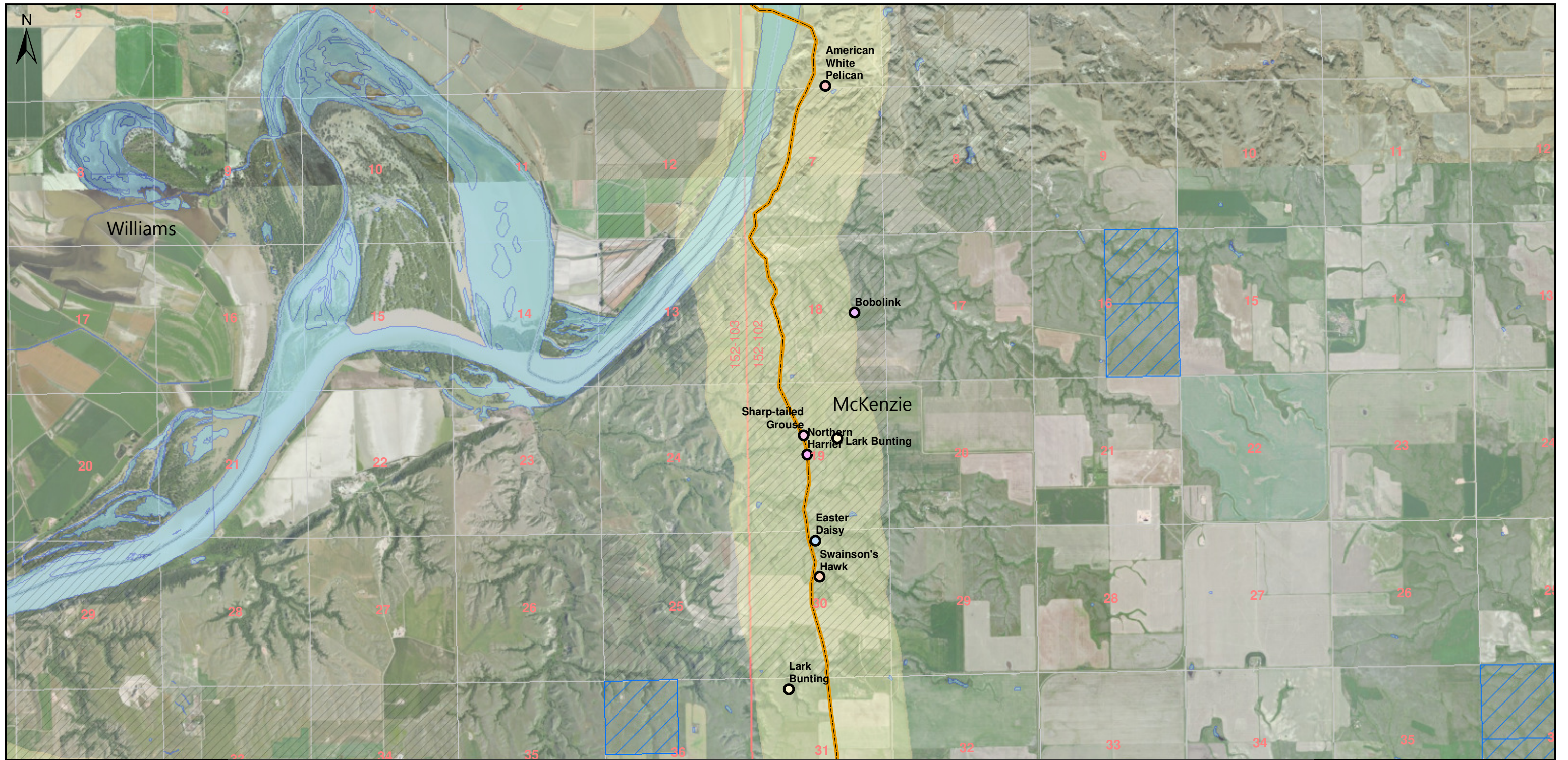
Legend

Johnsons Corner Segment	Facility	County Border	American White Pelican
Musket Lateral Segment	ND Land Trust	Township Border	Bald Eagle
Plains Delivery Segment	Redacted Cultural Inventory	Section Border	Bobolink
Epping to Tioga Segment	NWI Wetland	Occupied Residence	Lark Bunting
Tioga Segment	Study Area		
New Town Segment			

HILAND CRUDE, LLC
CRUDE OIL SERVICES
SERVICE & RELIABILITY SINCE 1998

Market Center Pipeline
Figure 4.B.12b - Route Map

Printed: 2/4/2014



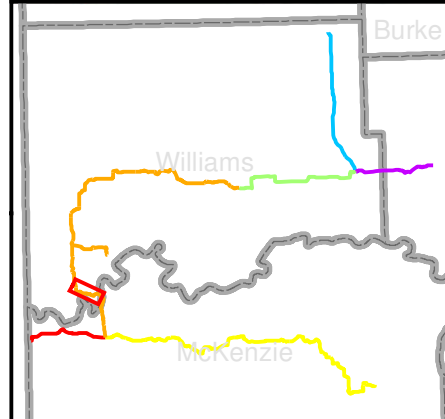
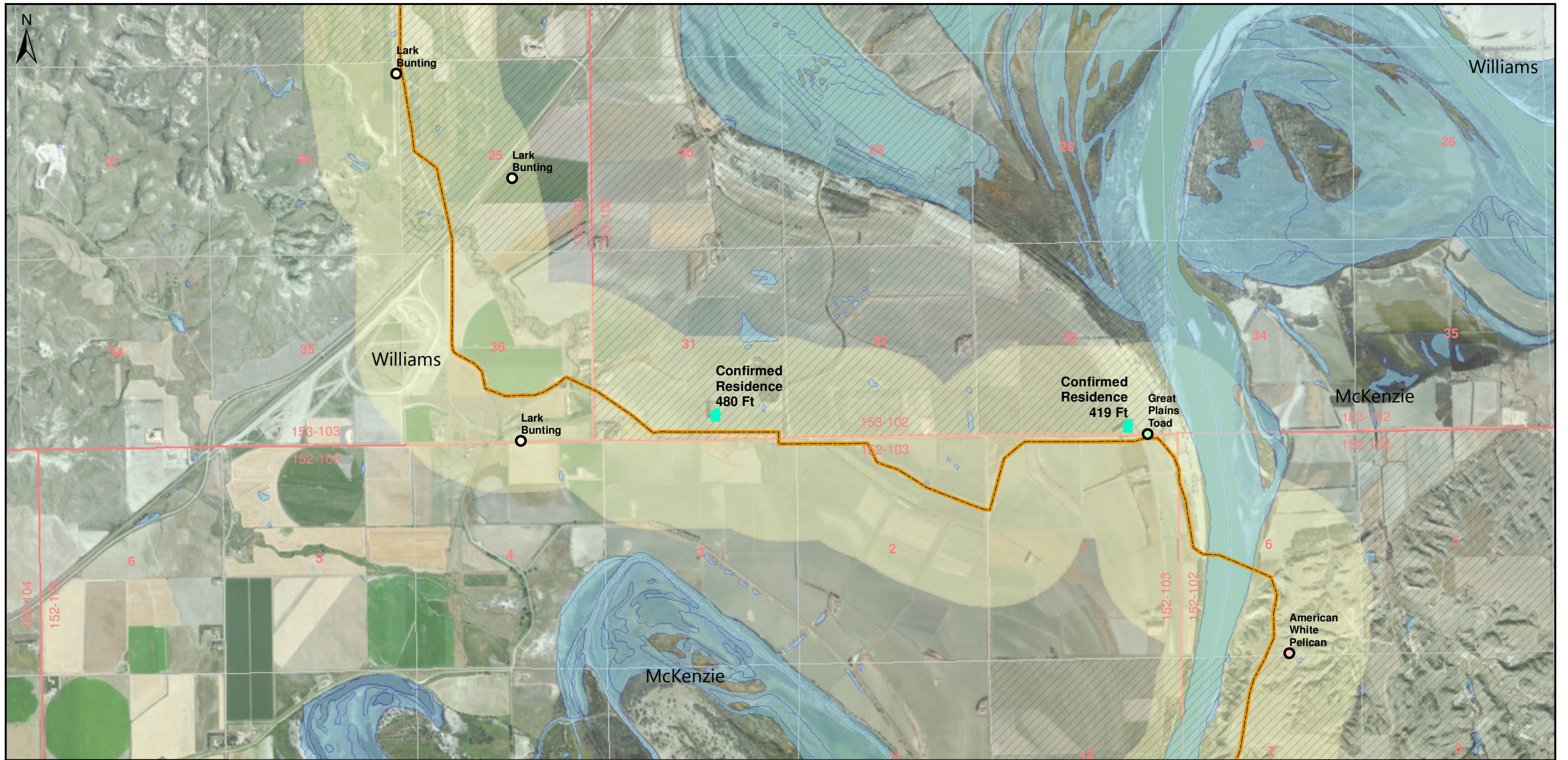
Legend

Johnsons Corner Segment	Facility	County Border	American White Pelican
Musket Lateral Segment	ND Land Trust	Township Border	Bobolink
Plains Delivery Segment	Redacted Cultural Inventory	Section Border	Easter Daisy
Epping to Tioga Segment	NWI Wetland	Occupied Residence	Lark Bunting
Tioga Segment	Study Area		Northern Harrier
New Town Segment			Sharp-tailed Grouse
			Swainson's Hawk

0 0.225 0.45 0.9
Miles

Market Center Pipeline
Figure 4.B.13b - Route Map

Printed: 2/4/2014



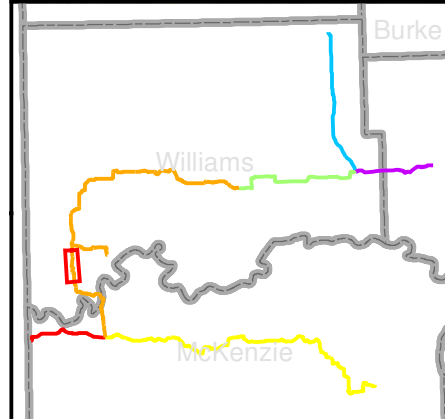
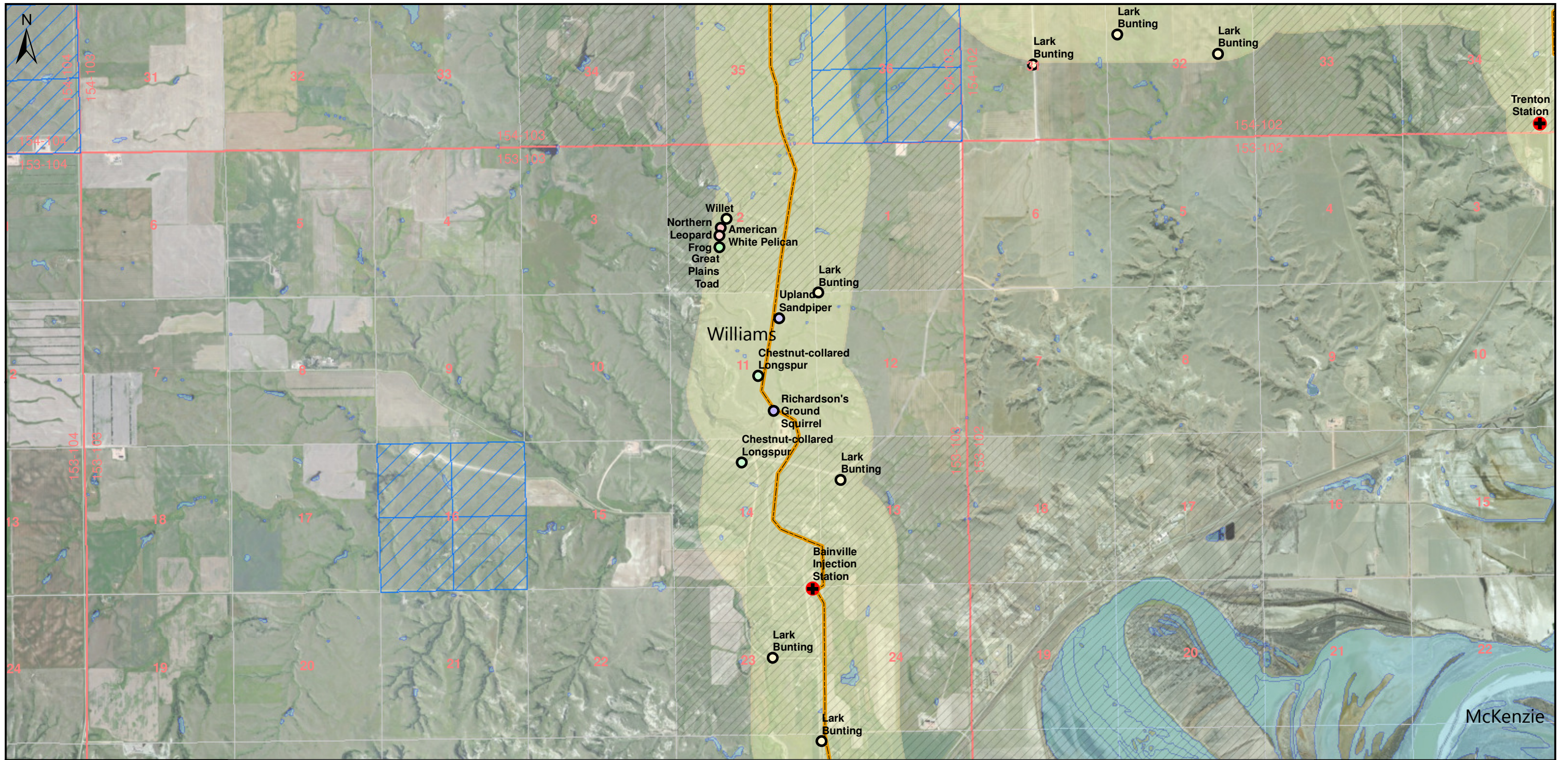
<ul style="list-style-type: none"> — Johnsons Corner Segment — Musket Lateral Segment — Plains Delivery Segment — Epping to Tioga Segment — Tioga Segment — New Town Segment 	<ul style="list-style-type: none"> + Facility ND Land Trust Redacted Cultural Inventory NWI Wetland Study Area 	<p>Legend</p> <ul style="list-style-type: none"> County Border Township Border Section Border ■ Occupied Residence 	<ul style="list-style-type: none"> American White Pelican Great Plains Toad Lark Bunting
--	---	--	---

0 0.15 0.3 0.6 Miles



Market Center Pipeline
Figure 4.B.14b - Route Map

Printed: 2/4/2014



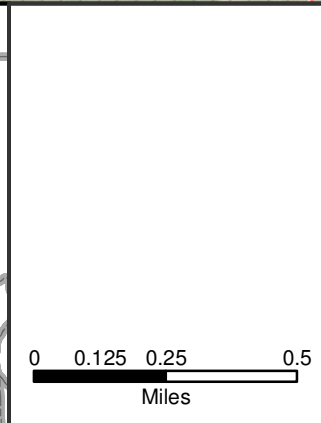
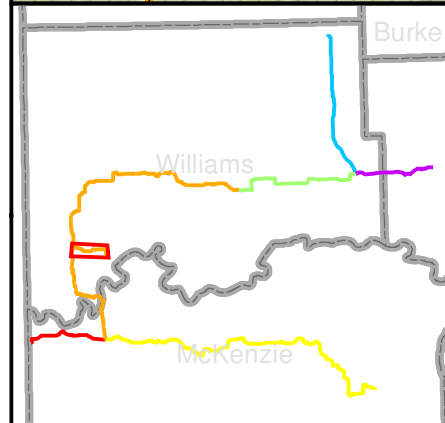
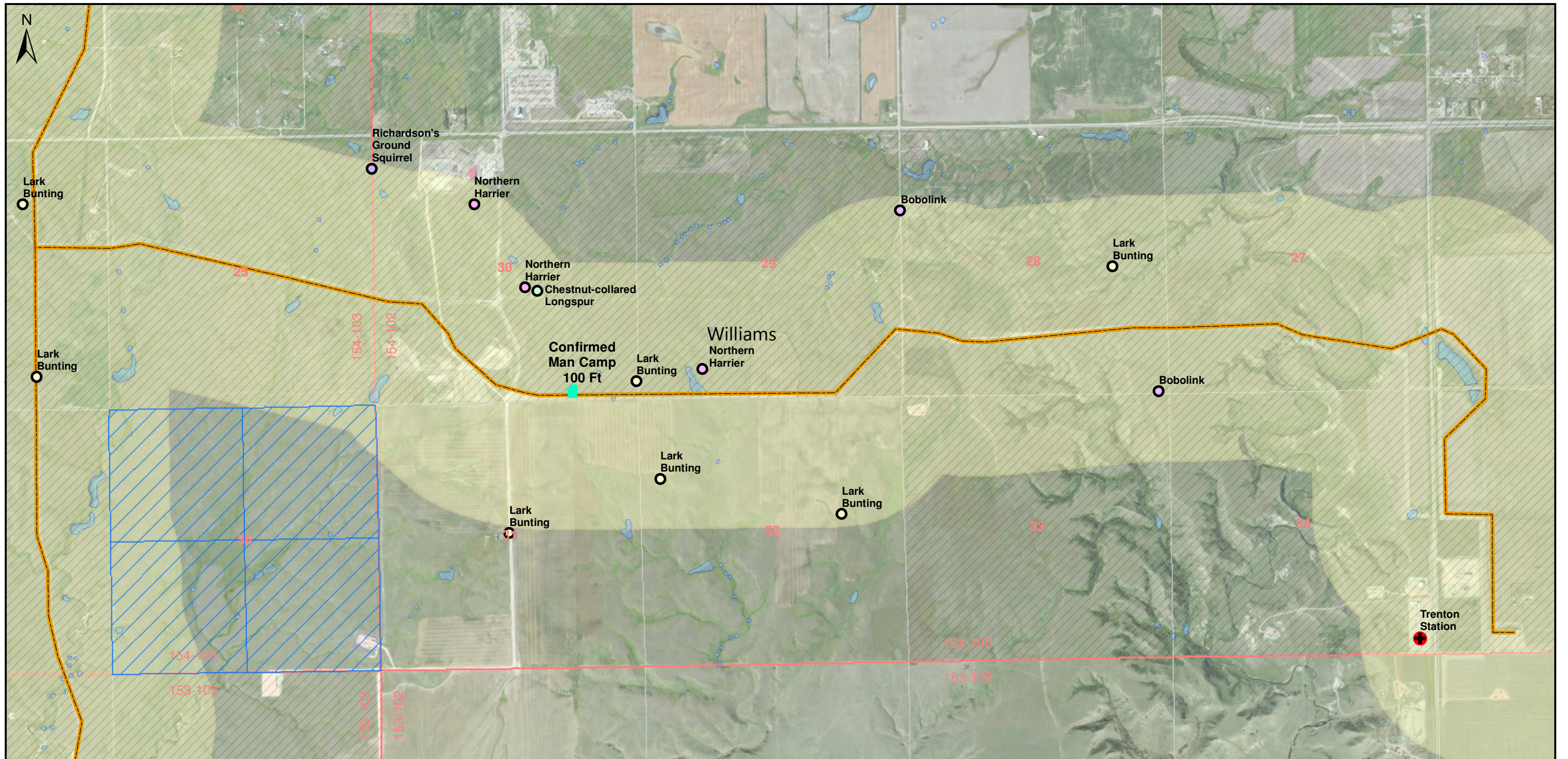
Legend

Johnsons Corner Segment	Facility	County Border	American White Pelican
Musket Lateral Segment	ND Land Trust	Township Border	Chestnut-collared Longspur
Plains Delivery Segment	Redacted Cultural Inventory	Section Border	Great Plains Toad
Epping to Tioga Segment	NWI Wetland	Occupied Residence	Lark Bunting
Tioga Segment	Study Area		Northern Leopard Frog
New Town Segment			Richardson's Ground Squirrel
			Upland Sandpiper
			Willet

0 0.225 0.45 0.9
Miles

Market Center Pipeline
Figure 4.B.15b - Route Map

Printed: 2/4/2014

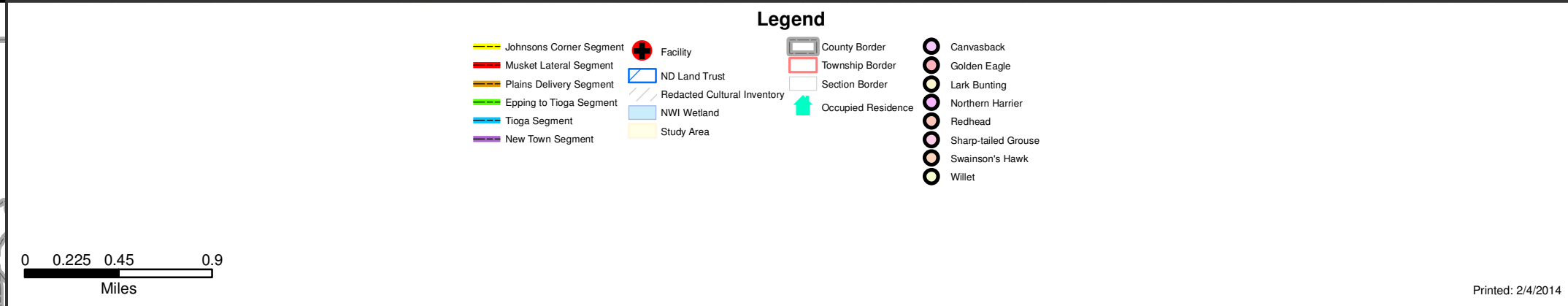
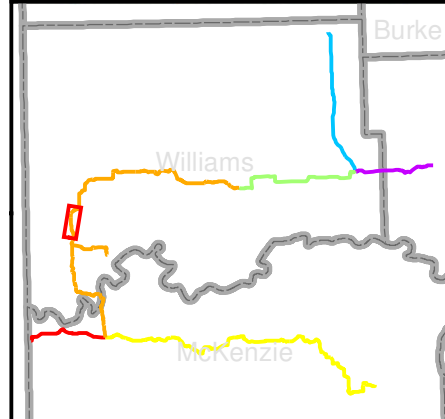
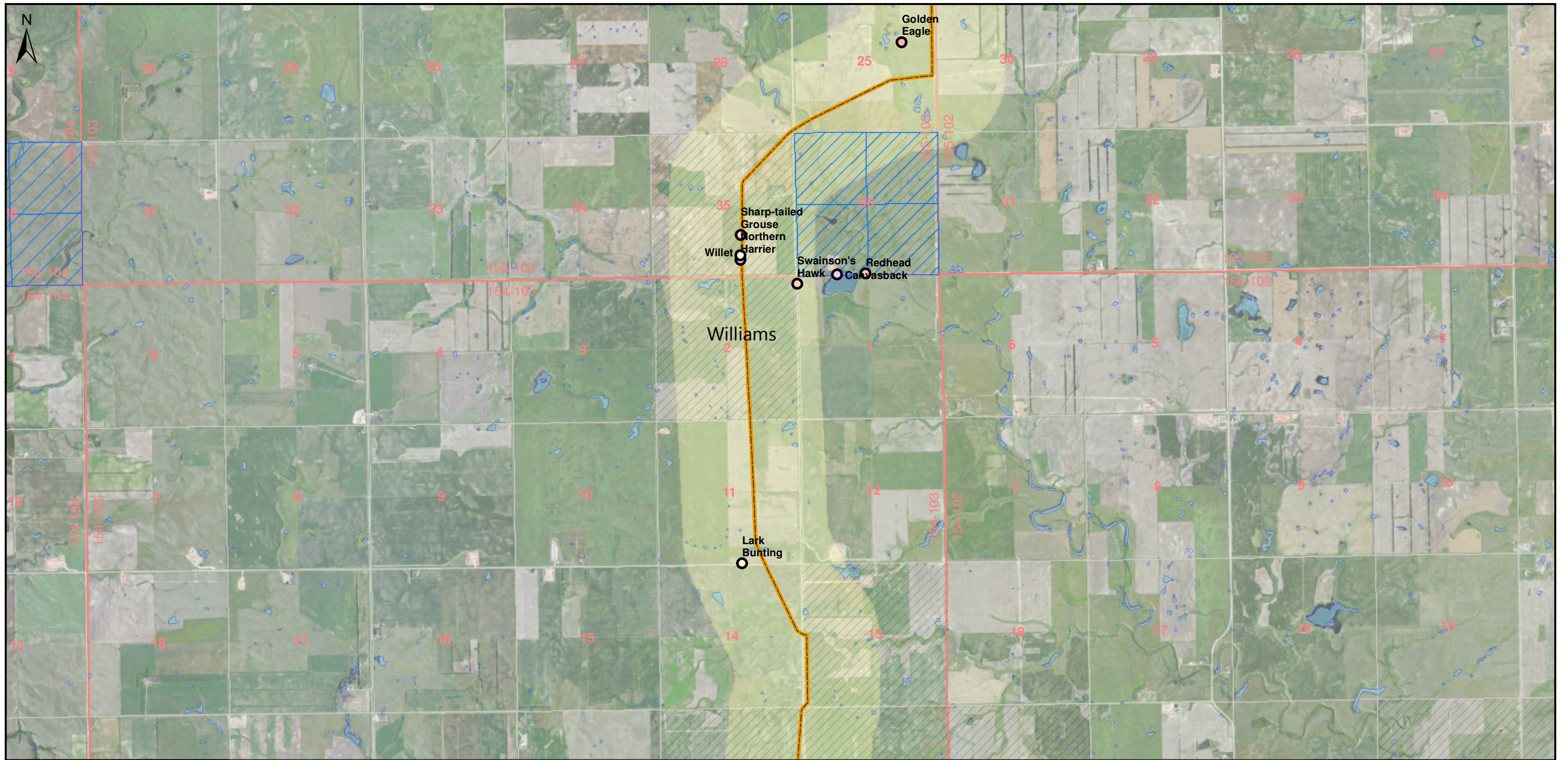


Legend

Johnsons Corner Segment	Facility	County Border	Bobolink
Musket Lateral Segment	ND Land Trust	Township Border	Chestnut-collared Longspur
Plains Delivery Segment	Redacted Cultural Inventory	Section Border	Lark Bunting
Epping to Tioga Segment	NWI Wetland	Occupied Residence	Northern Harrier
Tioga Segment	Study Area		Richardson's Ground Squirrel
New Town Segment			

Market Center Pipeline
Figure 4.B.16b - Route Map

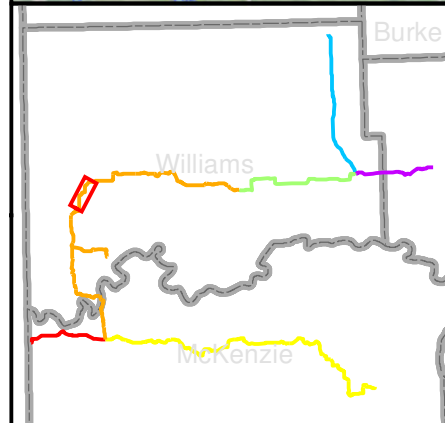
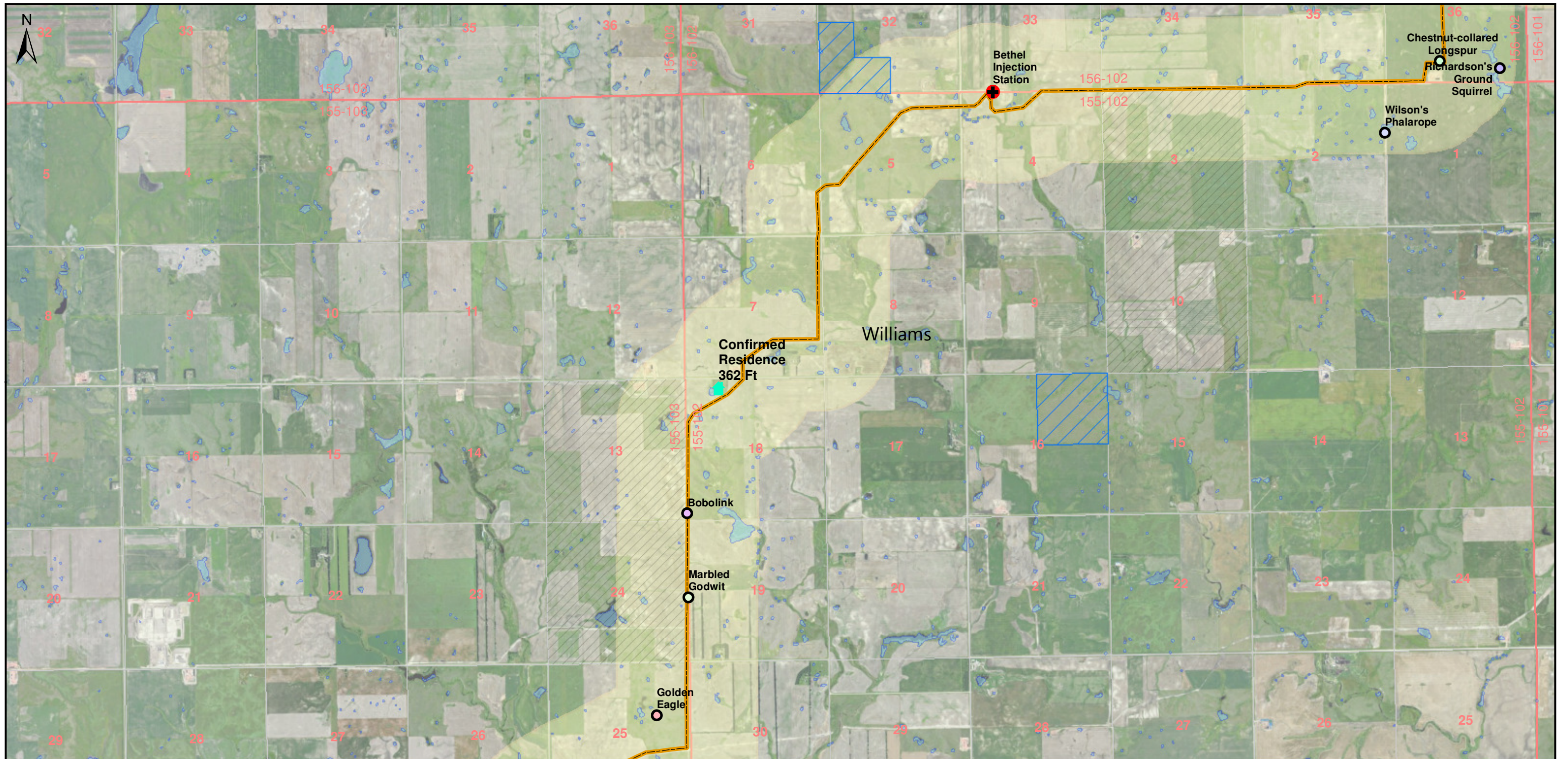
Printed: 2/4/2014





Market Center Pipeline
Figure 4.B.17b - Route Map

Printed: 2/4/2014



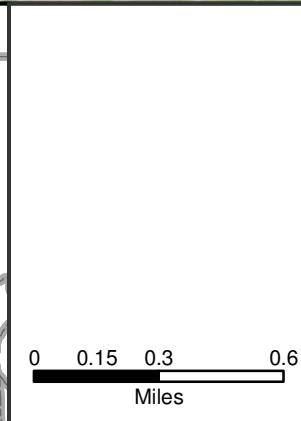
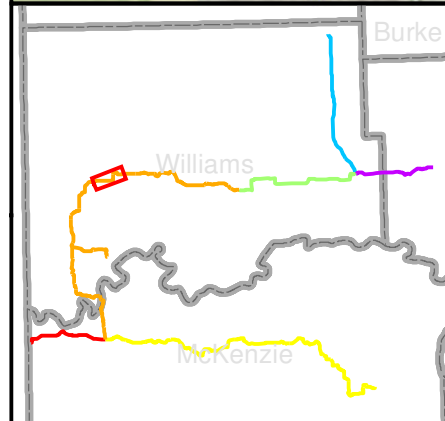
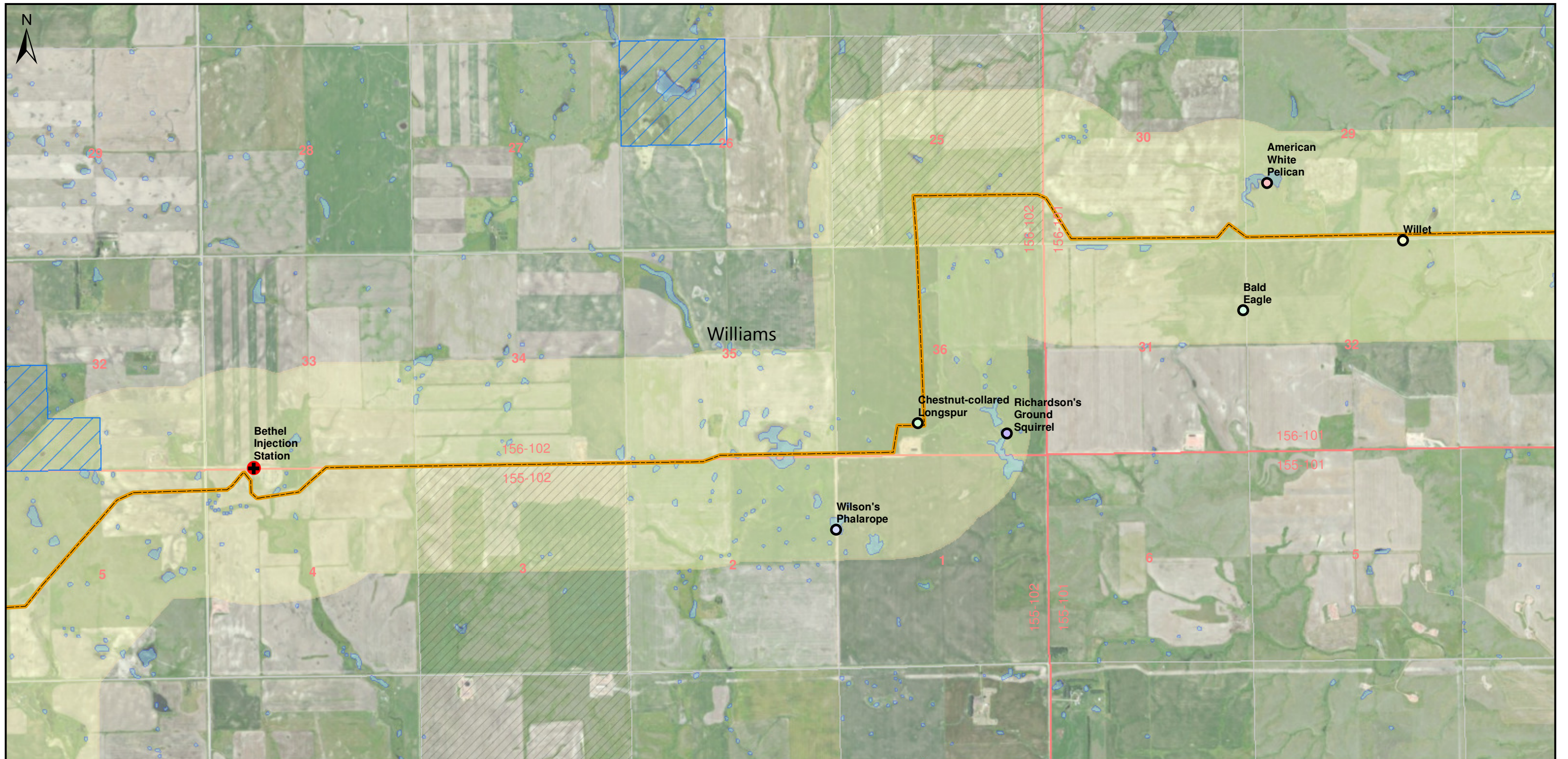
<ul style="list-style-type: none"> — Johnsons Corner Segment — Musket Lateral Segment — Plains Delivery Segment — Epping to Tioga Segment — Tioga Segment — New Town Segment 	<ul style="list-style-type: none"> + Facility ND Land Trust Redacted Cultural Inventory NW1 Wetland Study Area 	<p>Legend</p> <ul style="list-style-type: none"> County Border Township Border Section Border + Occupied Residence 	<ul style="list-style-type: none"> Bobolink Chestnut-collared Longspur Golden Eagle Marbled Godwit Richardson's Ground Squirrel Wilson's Phalarope
--	---	--	--

0 0.225 0.45 0.9
Miles



Market Center Pipeline
Figure 4.B.18b - Route Map

Printed: 2/4/2014

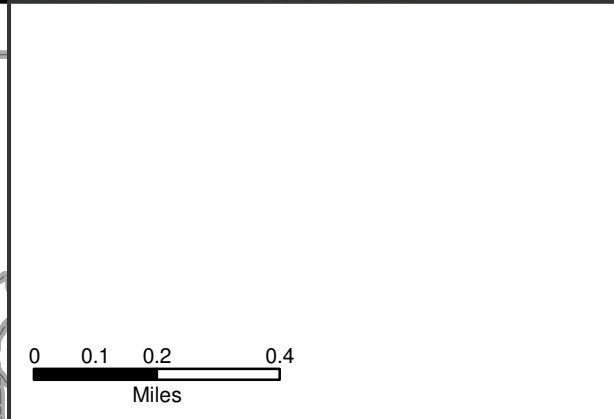
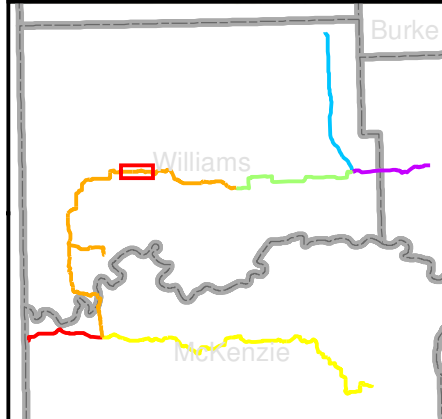
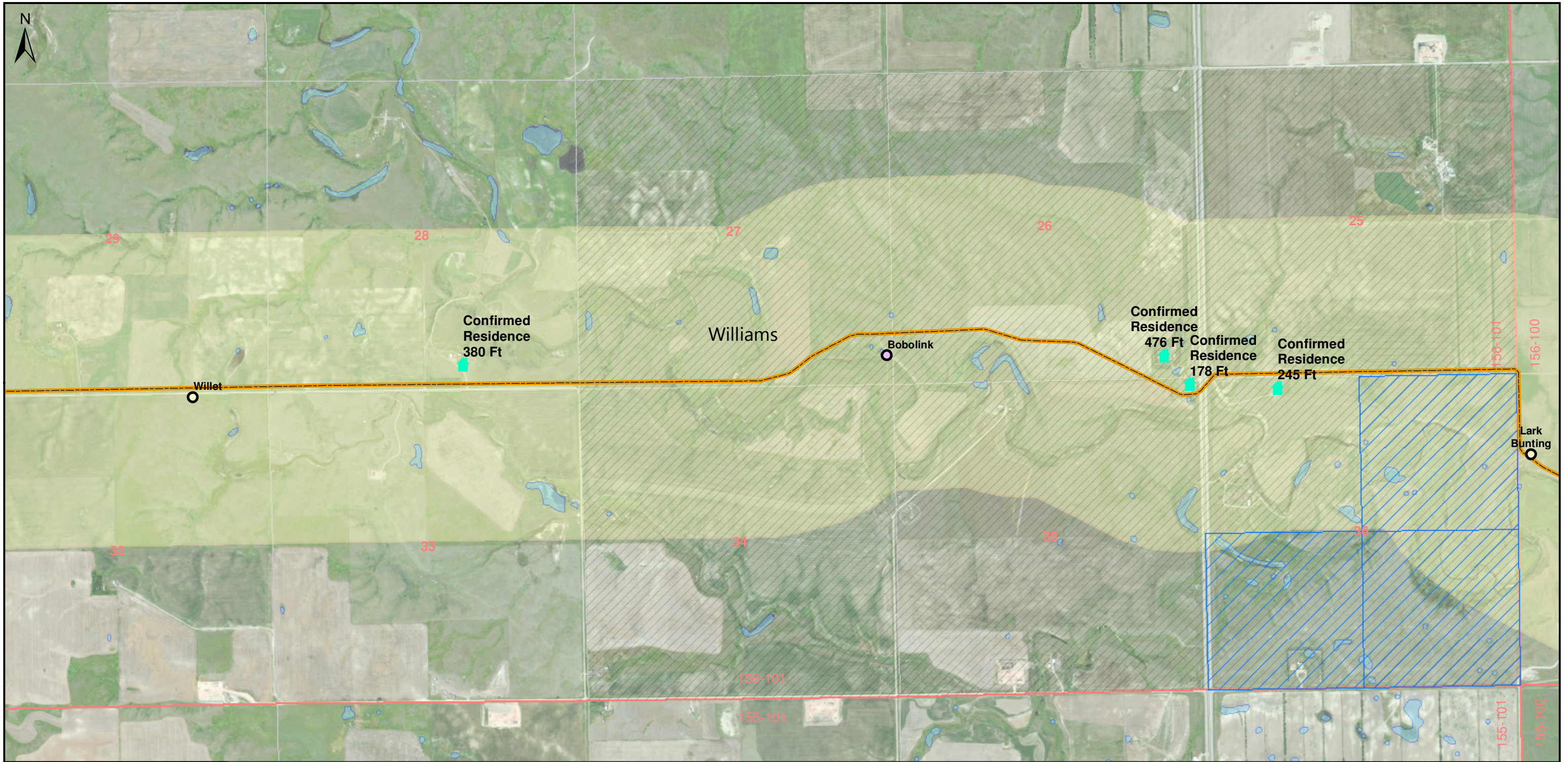


- Legend**
- Johnsons Corner Segment
 - Musket Lateral Segment
 - Plains Delivery Segment
 - Epping to Tioga Segment
 - Tioga Segment
 - New Town Segment
 - Facility
 - ND Land Trust
 - Redacted Cultural Inventory
 - NWI Wetland
 - Study Area
 - County Border
 - Township Border
 - Section Border
 - Occupied Residence
 - American White Pelican
 - Bald Eagle
 - Chestnut-collared Longspur
 - Richardson's Ground Squirrel
 - Willet
 - Wilson's Phalarope



Market Center Pipeline
Figure 4.B.19b - Route Map

Printed: 2/4/2014

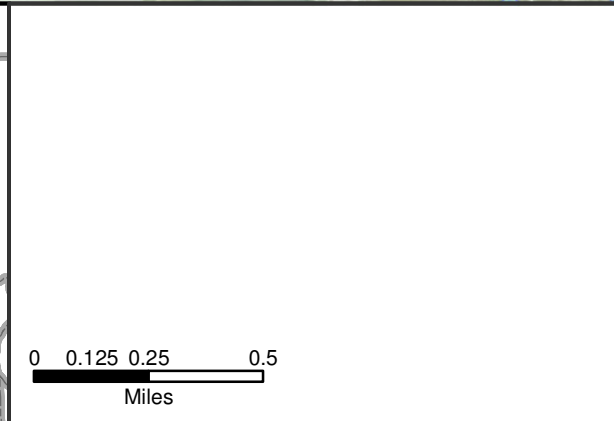
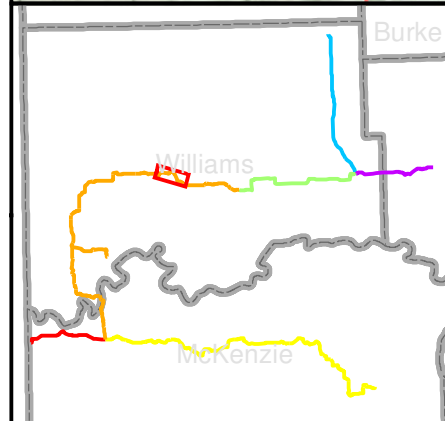
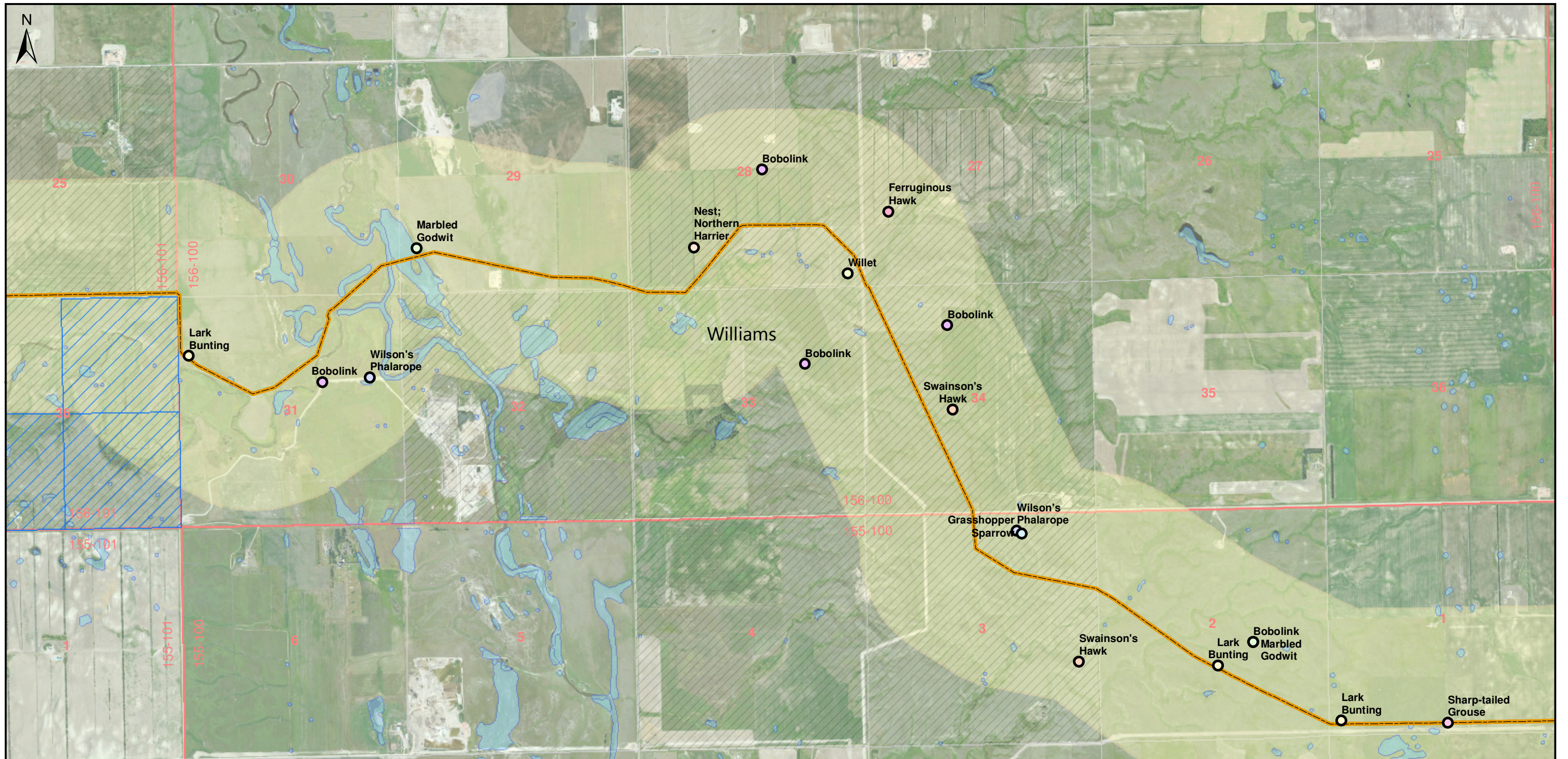


Legend

Johnsons Corner Segment	Facility	County Border	Bobolink
Musket Lateral Segment	ND Land Trust	Township Border	Lark Bunting
Plains Delivery Segment	Redacted Cultural Inventory	Section Border	Willet
Epping to Tioga Segment	NWI Wetland	Occupied Residence	
Tioga Segment	Study Area		
New Town Segment			

Market Center Pipeline
Figure 4.B.20b - Route Map

Printed: 2/4/2014

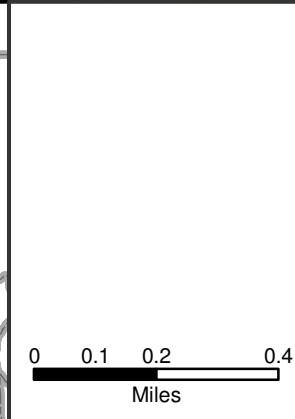
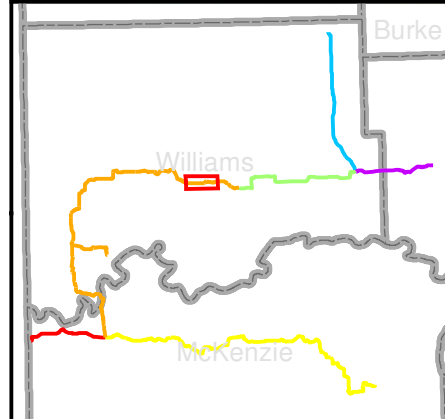
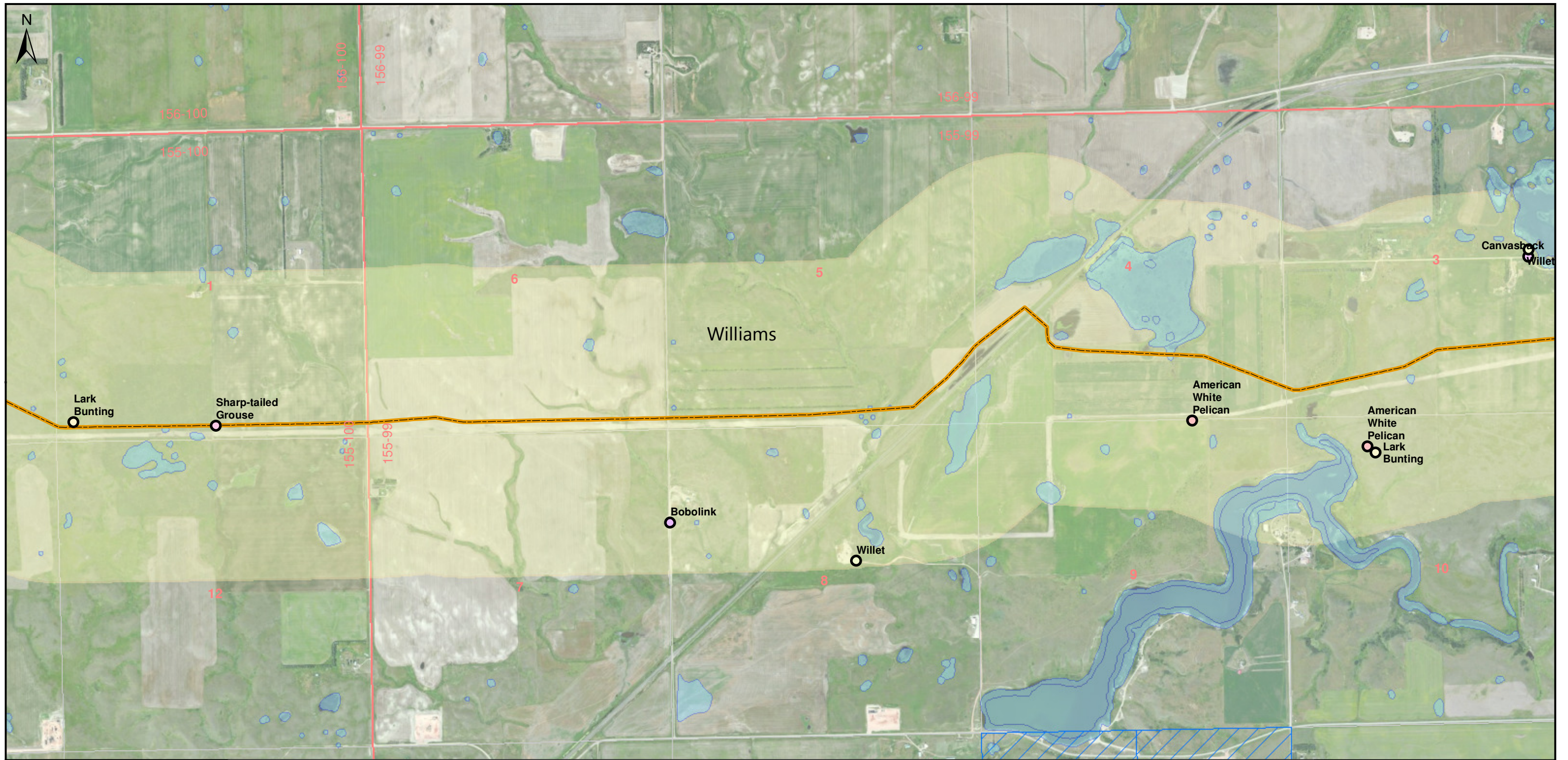


Legend

Johnsons Corner Segment	Facility	County Border	Bobolink
Musket Lateral Segment	ND Land Trust	Township Border	Ferruginous Hawk
Plains Delivery Segment	Redacted Cultural Inventory	Section Border	Grasshopper Sparrow
Epping to Tioga Segment	NWI Wetland	Occupied Residence	Lark Bunting
Tioga Segment	Study Area		Marbled Godwit
New Town Segment			Nest; Northern Harrier
			Sharp-tailed Grouse
			Swainson's Hawk
			Willet
			Wilson's Phalarope

Market Center Pipeline
Figure 4.B.21b - Route Map

Printed: 2/4/2014


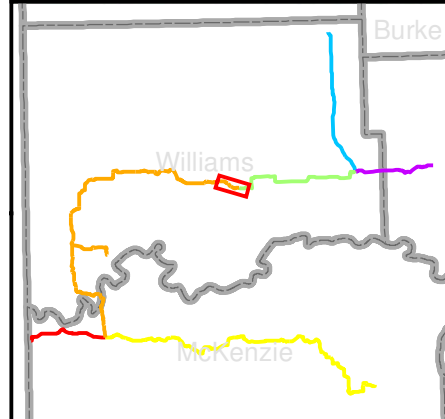
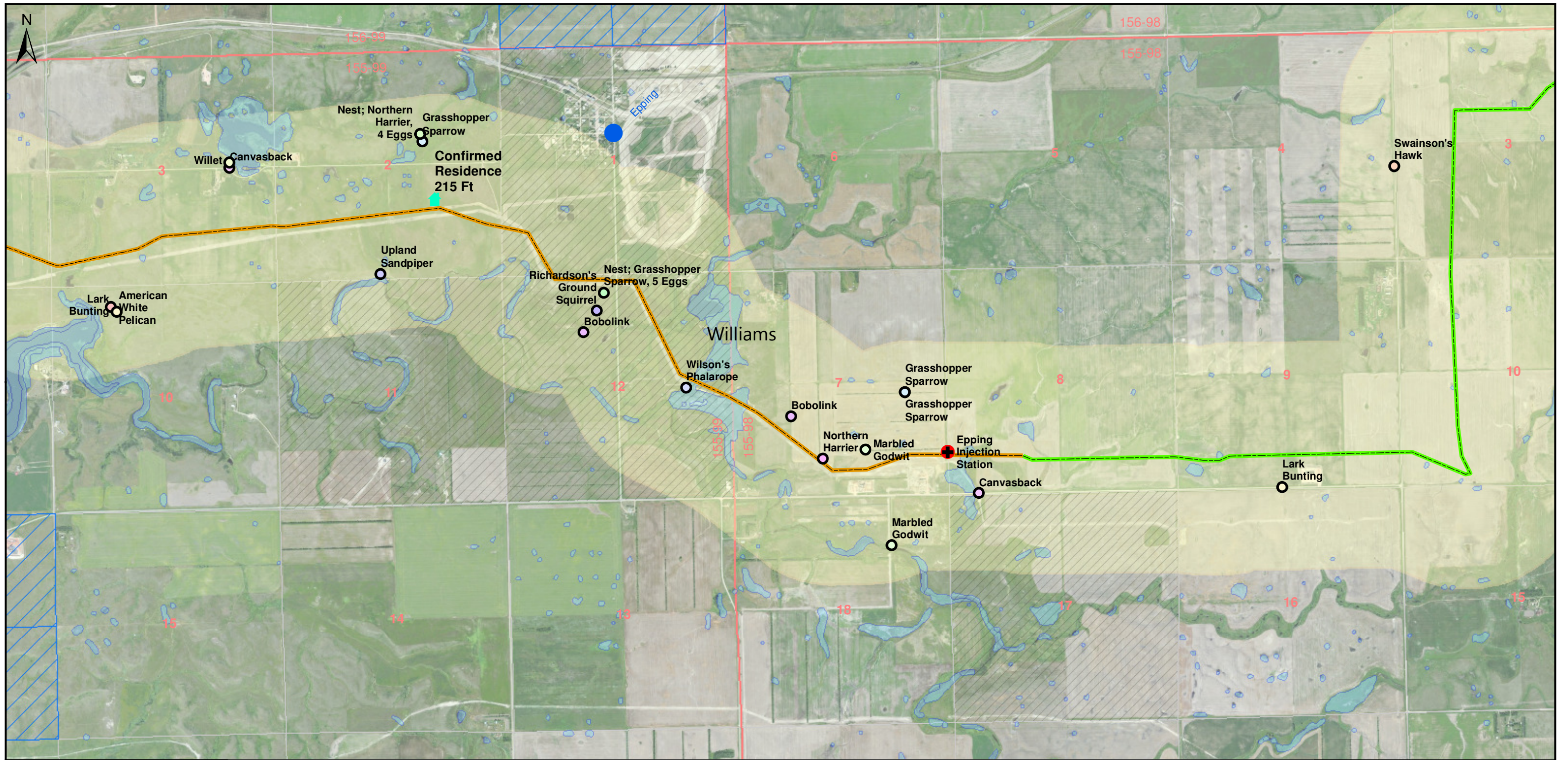


- Legend**
- Johnsons Corner Segment
 - Musket Lateral Segment
 - Plains Delivery Segment
 - Epping to Tioga Segment
 - Tioga Segment
 - New Town Segment
 - Facility
 - ND Land Trust
 - Redacted Cultural Inventory
 - NWI Wetland
 - Study Area
 - County Border
 - Township Border
 - Section Border
 - Occupied Residence
 - American White Pelican
 - Bobolink
 - Canvasback
 - Lark Bunting
 - Sharp-tailed Grouse
 - Willet



Market Center Pipeline
Figure 4.B.22b - Route Map

Printed: 2/4/2014


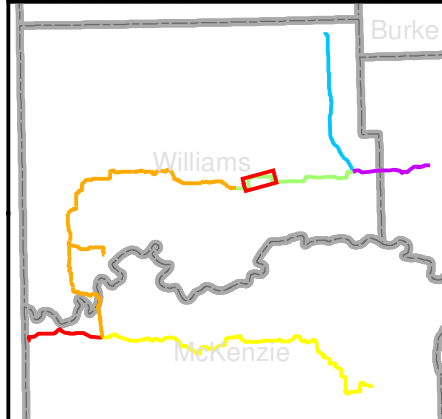
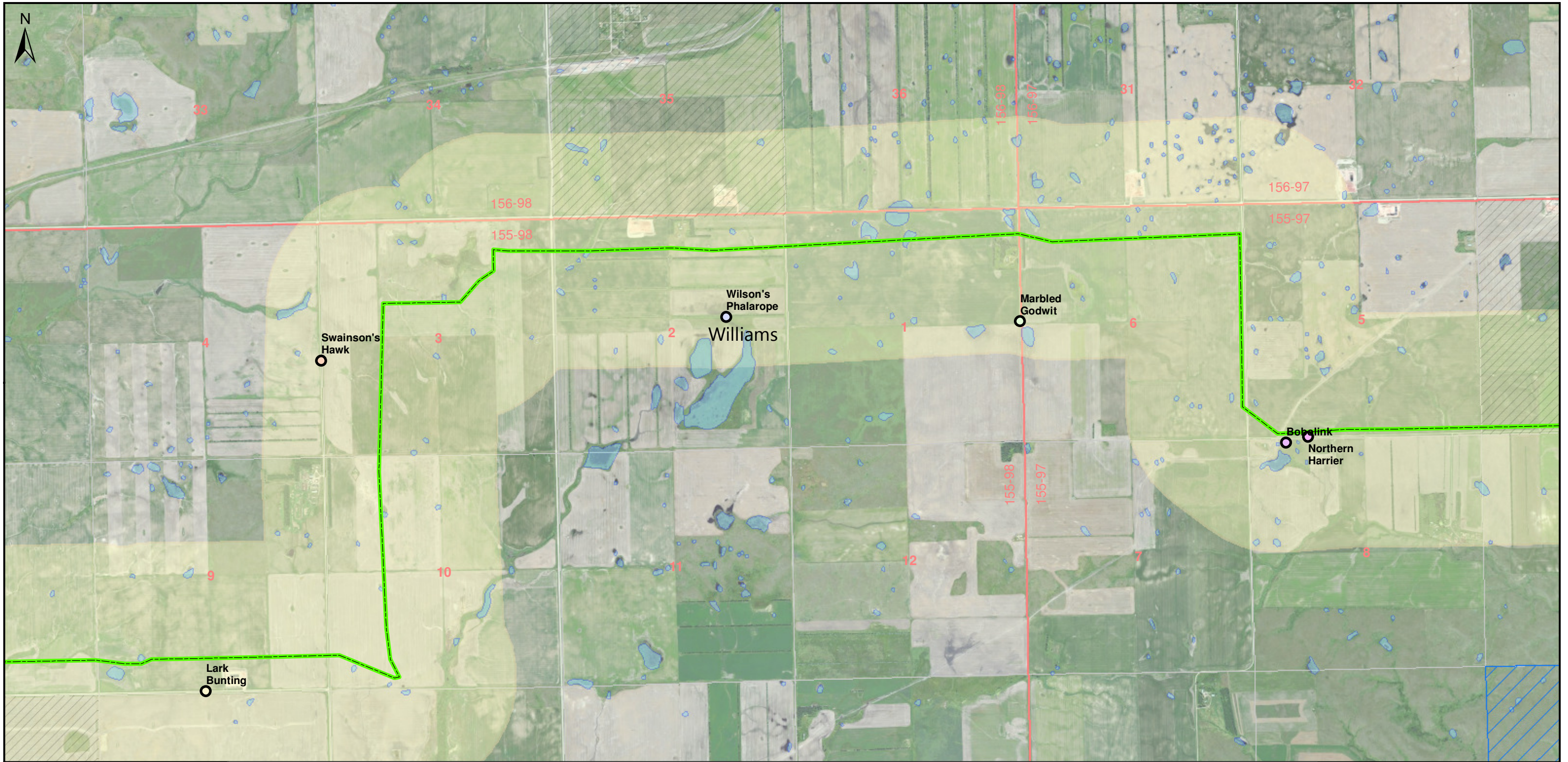


Legend			
	Johnsons Corner Segment		Facility
	Muskiet Lateral Segment		ND Land Trust
	Plains Delivery Segment		Redacted Cultural Inventory
	Epping to Tioga Segment		NWI Wetland
	Tioga Segment		Study Area
	New Town Segment		Occupied Residence
	County Border		Township Border
	Section Border		American White Pelican
	Bobolink		Canvasback
	Grasshopper Sparrow		Lark Bunting
	Marbled Godwit		Nest; Grasshopper Sparrow, 5 Eggs
	Nest; Northern Harrier, 4 Eggs		Northern Harrier
	Richardson's Ground Squirrel		Swainson's Hawk
	Upland Sandpiper		Willet
	Wilson's Phalarope		



Market Center Pipeline
Figure 4.B.23b - Route Map

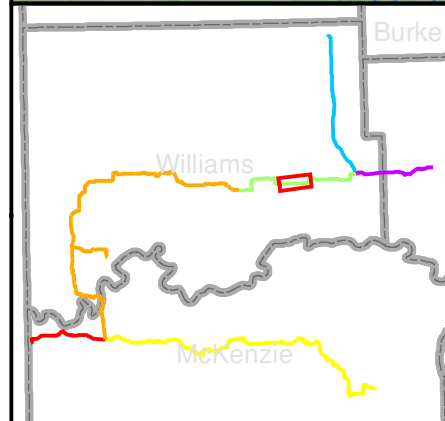
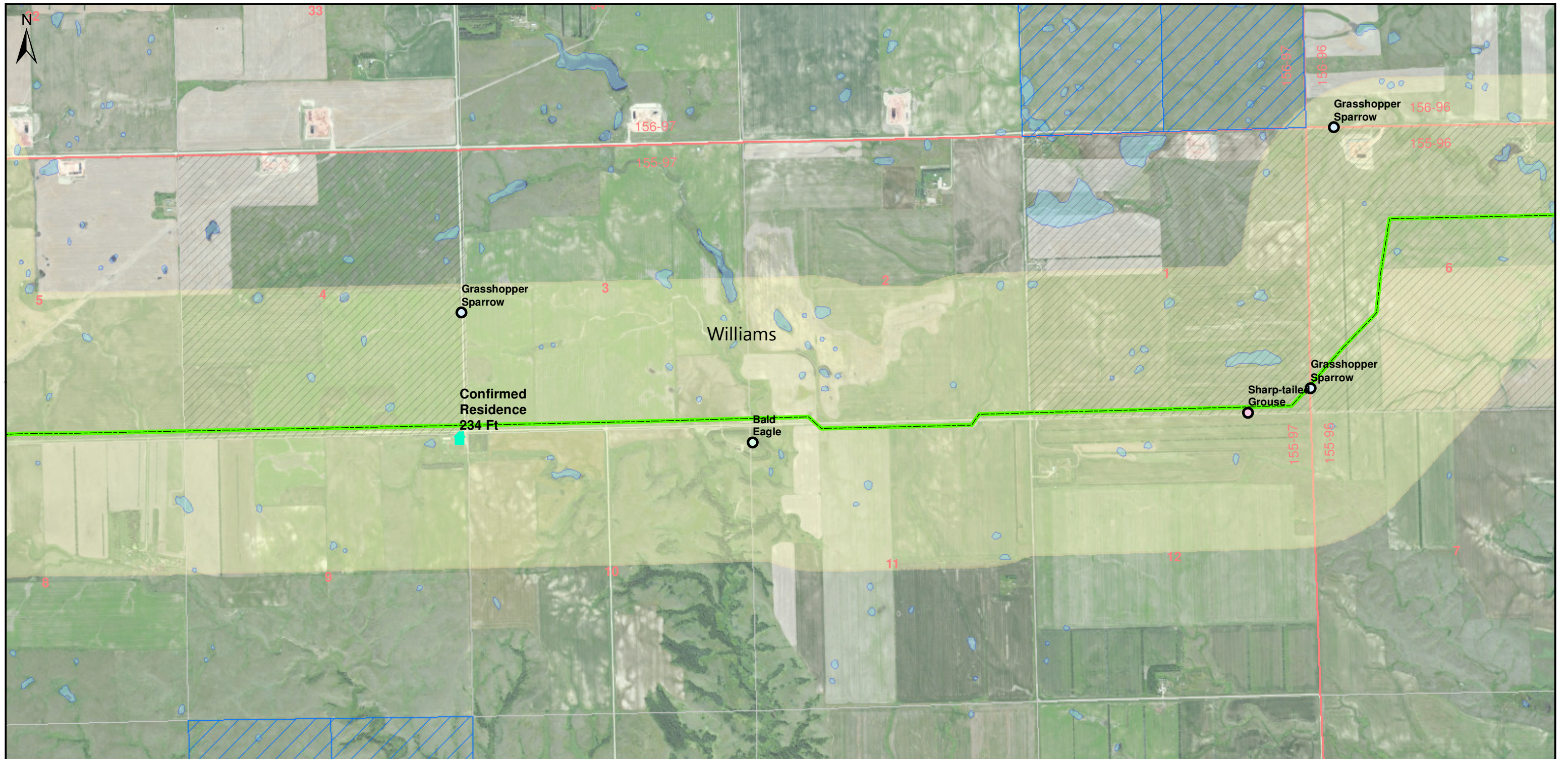
Printed: 2/4/2014



- Legend**
- Johnsons Corner Segment
 - Musket Lateral Segment
 - ND Land Trust
 - Plains Delivery Segment
 - Epping to Tioga Segment
 - Tioga Segment
 - New Town Segment
 - Facility
 - Redacted Cultural Inventory
 - NWI Wetland
 - Study Area
 - County Border
 - Township Border
 - Section Border
 - Occupied Residence
 - Bobolink
 - Lark Bunting
 - Marbled Godwit
 - Northern Harrier
 - Swainson's Hawk
 - Wilson's Phalarope



Market Center Pipeline
Figure 4.B.24b - Route Map

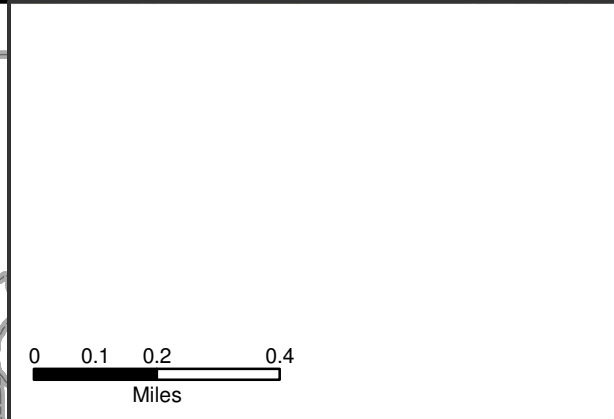
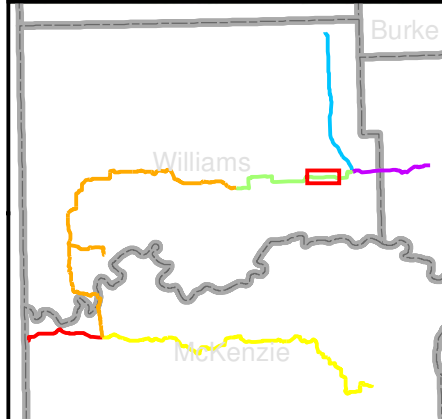
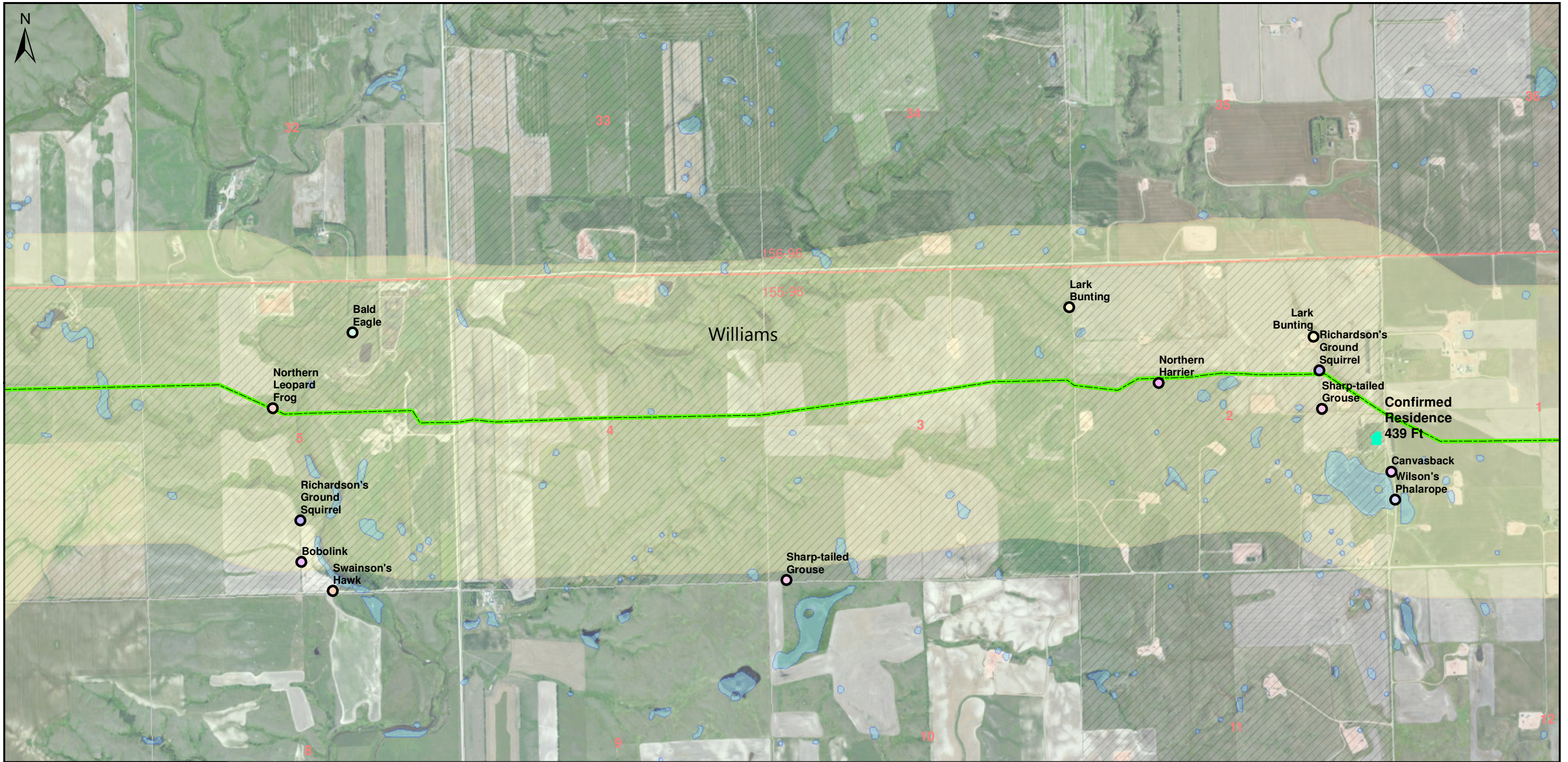


- Legend**
- Johnsons Corner Segment
 - Musket Lateral Segment
 - Plains Delivery Segment
 - Epping to Tioga Segment
 - Tioga Segment
 - New Town Segment
 - + Facility
 - ND Land Trust
 - Redacted Cultural Inventory
 - NWI Wetland
 - Study Area
 - County Border
 - Township Border
 - Section Border
 - Bald Eagle
 - Grasshopper Sparrow
 - Sharp-tailed Grouse
 - Occupied Residence




Market Center Pipeline
Figure 4.B.25b - Route Map

Printed: 2/4/2014



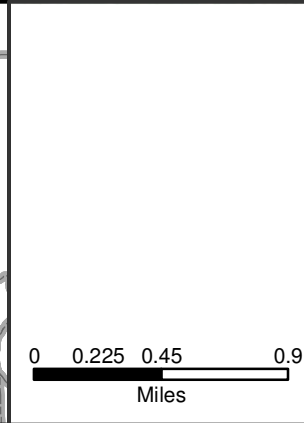
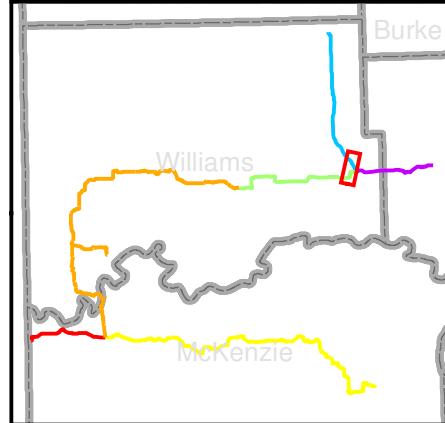
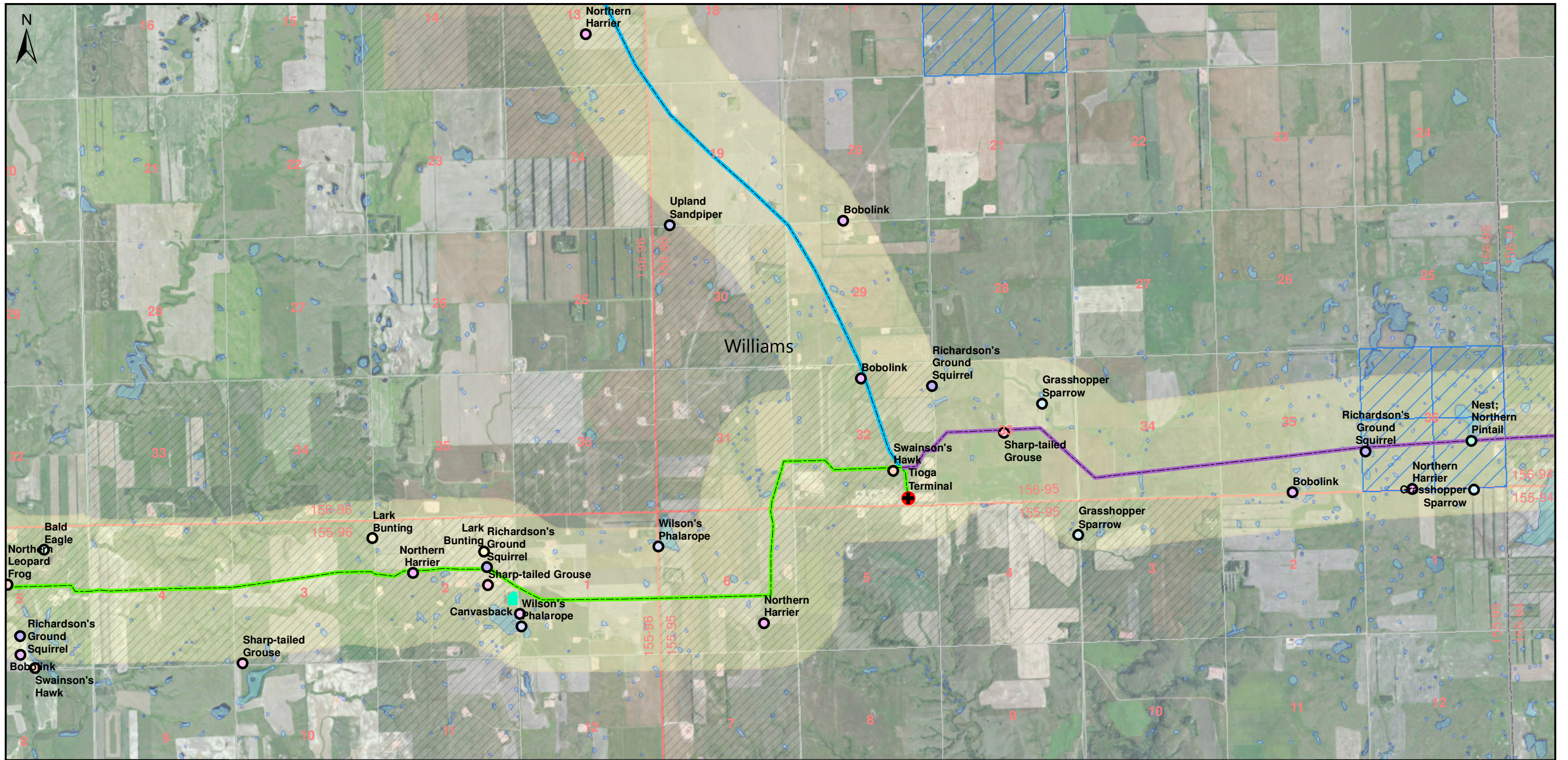
Legend

Johnsons Corner Segment	Facility	County Border	Bald Eagle
Musket Lateral Segment	ND Land Trust	Township Border	Bobolink
Plains Delivery Segment	Redacted Cultural Inventory	Section Border	Canvasback
Epping to Tioga Segment	NWI Wetland	Occupied Residence	Lark Bunting
Tioga Segment	Study Area		Northern Harrier
New Town Segment			Northern Leopard Frog
			Richardson's Ground Squirrel
			Sharp-tailed Grouse
			Swainson's Hawk
			Wilson's Phalarope



Market Center Pipeline
Figure 4.B.26b - Route Map

Printed: 2/4/2014



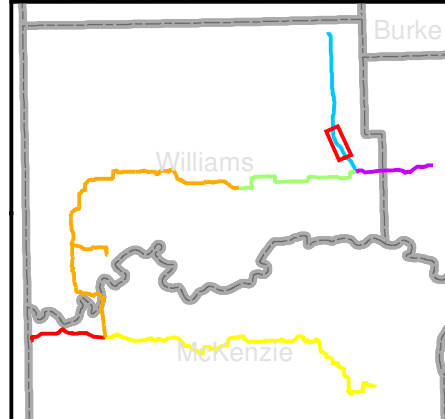
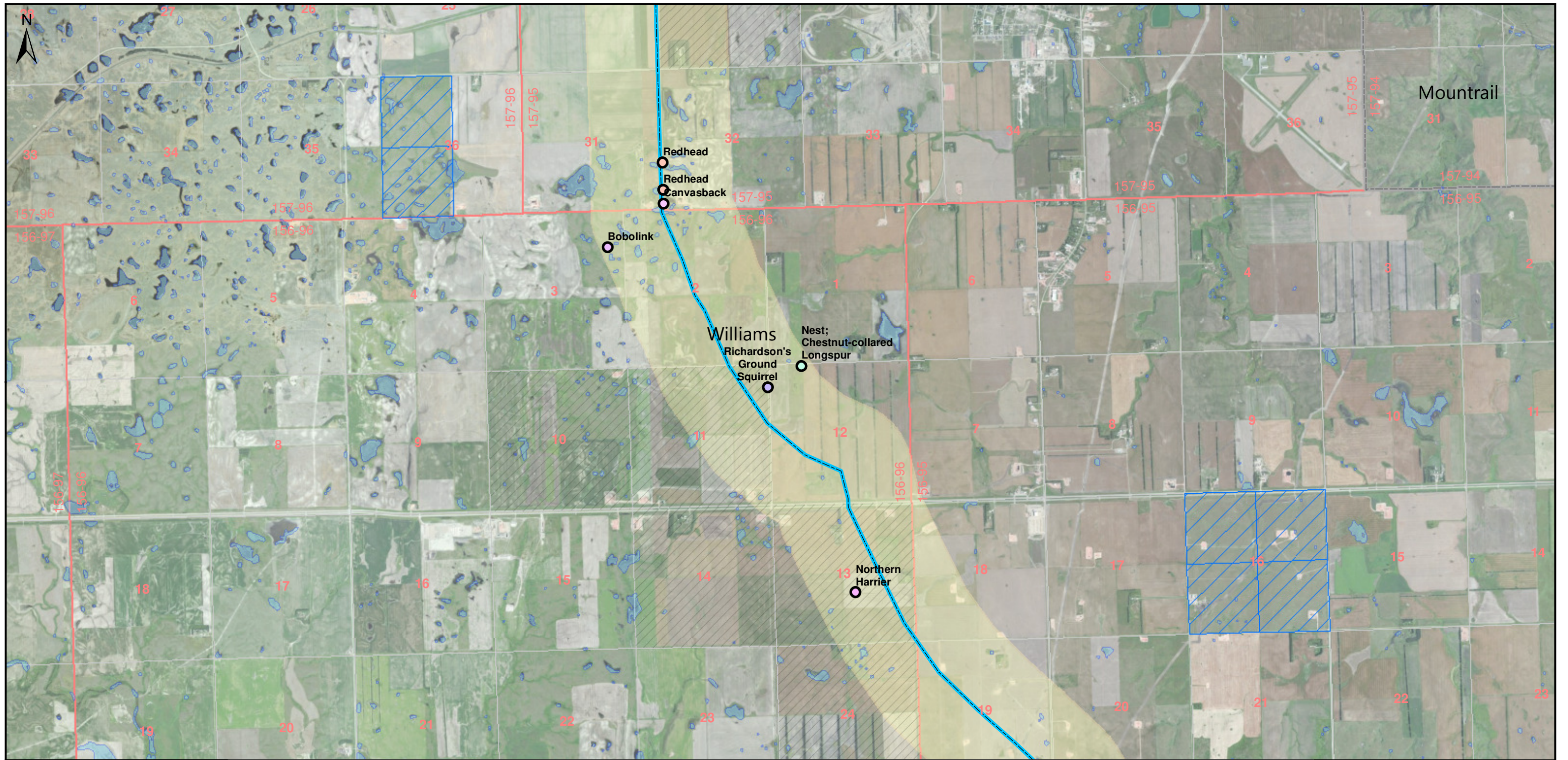
Legend

Johnsons Corner Segment	Facility	County Border	Bald Eagle
Muskiet Lateral Segment	ND Land Trust	Township Border	Bobolink
Plains Delivery Segment	Redacted Cultural Inventory	Section Border	Canvasback
Epping to Tioga Segment	NWI Wetland	Occupied Residence	Grasshopper Sparrow
Tioga Segment	Study Area		Lark Bunting
New Town Segment			Nest; Northern Pintail
			Northern Harrier
			Northern Leopard Frog
			Richardson's Ground Squirrel
			Sharp-tailed Grouse
			Swainson's Hawk
			Upland Sandpiper
			Wilson's Phalarope

- Bald Eagle
- Bobolink
- Canvasback
- Grasshopper Sparrow
- Lark Bunting
- Nest; Northern Pintail
- Northern Harrier
- Northern Leopard Frog
- Richardson's Ground Squirrel
- Sharp-tailed Grouse
- Swainson's Hawk
- Upland Sandpiper
- Wilson's Phalarope

Market Center Pipeline
Figure 4.B.27b - Route Map

Printed: 2/4/2014


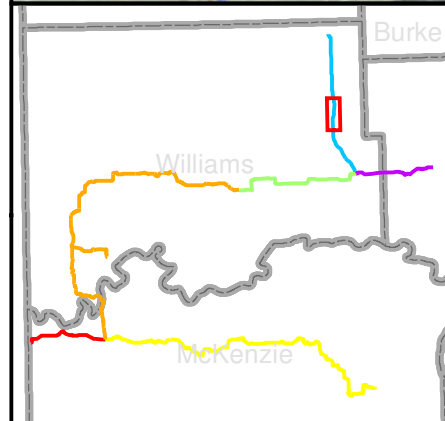
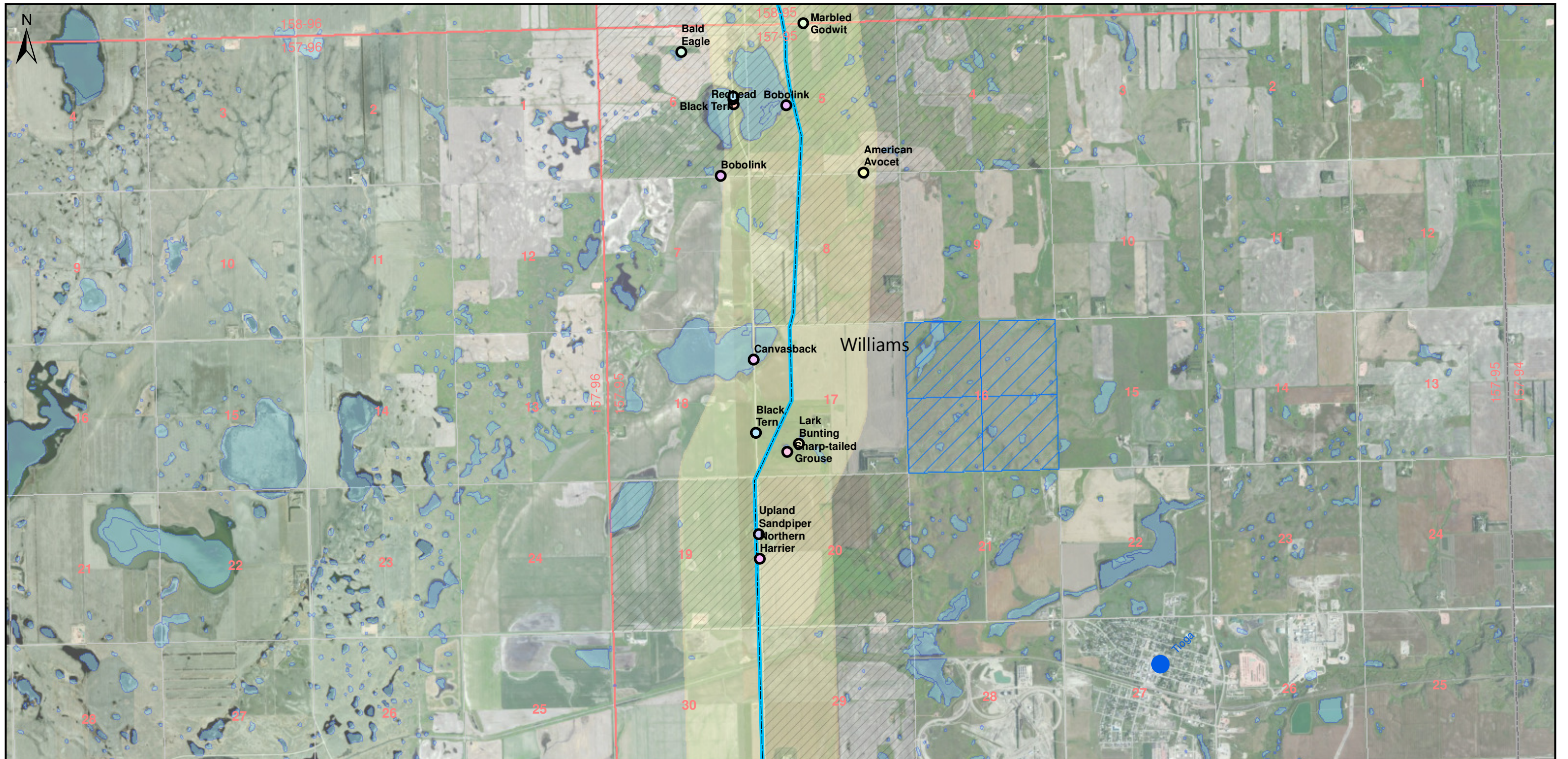


- Legend**
- Johnsons Corner Segment
 - Musket Lateral Segment
 - ND Land Trust
 - Facility
 - Plains Delivery Segment
 - Township Border
 - Redacted Cultural Inventory
 - Bobolink
 - Epping to Tioga Segment
 - Section Border
 - NWI Wetland
 - Nest; Chestnut-collared Longspur
 - Tioga Segment
 - Occupied Residence
 - Study Area
 - Northern Harrier
 - New Town Segment
 - Redhead
 - Richardson's Ground Squirrel



Market Center Pipeline
Figure 4.B.28b - Route Map

Printed: 2/4/2014

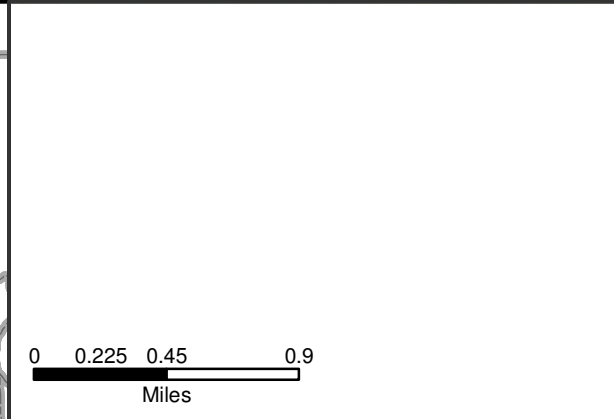
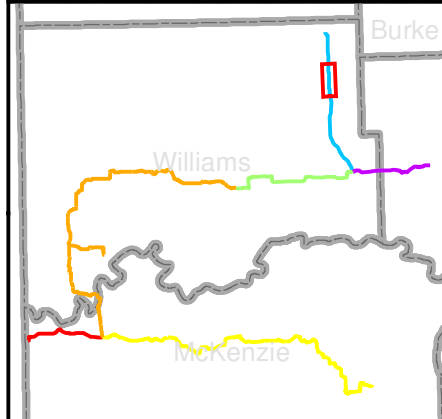
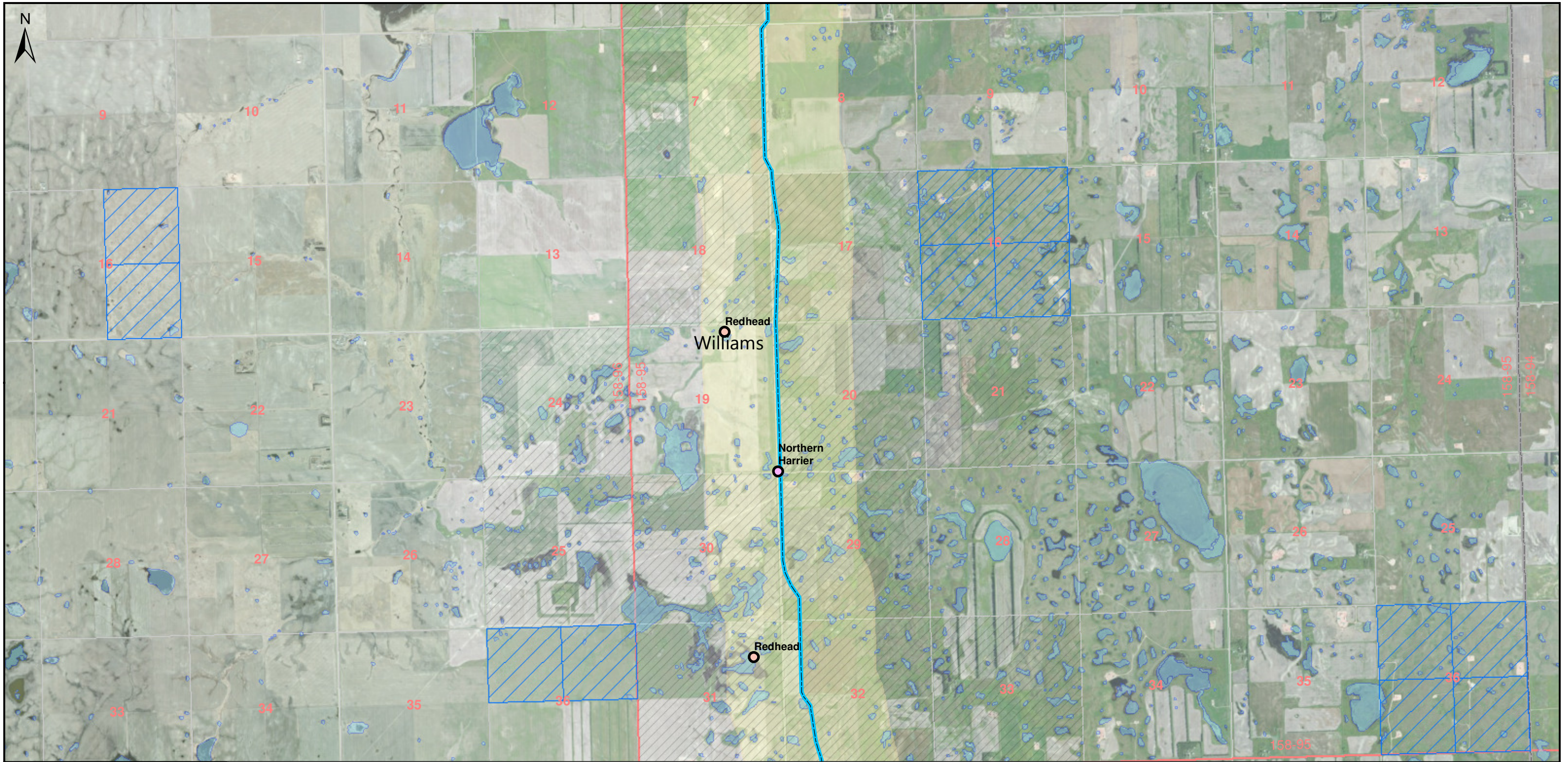


- Legend**
- Johnsons Corner Segment
 - Musket Lateral Segment
 - Plains Delivery Segment
 - Epping to Tioga Segment
 - Tioga Segment
 - New Town Segment
 - Facility
 - ND Land Trust
 - Redacted Cultural Inventory
 - NWI Wetland
 - Study Area
 - County Border
 - Township Border
 - Section Border
 - Occupied Residence
 - American Avocet
 - Bald Eagle
 - Black Tern
 - Bobolink
 - Canvasback
 - Lark Bunting
 - Marbled Godwit
 - Northern Harrier
 - Redhead
 - Sharp-tailed Grouse
 - Upland Sandpiper



Market Center Pipeline
Figure 4.B.29b - Route Map

Printed: 2/4/2014

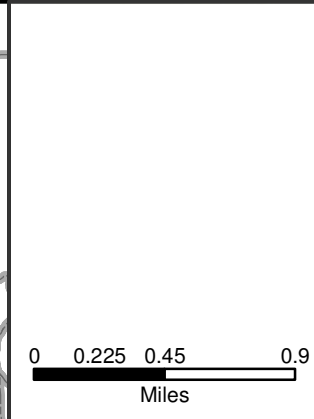
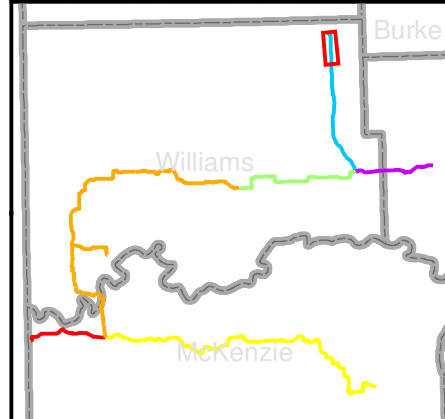
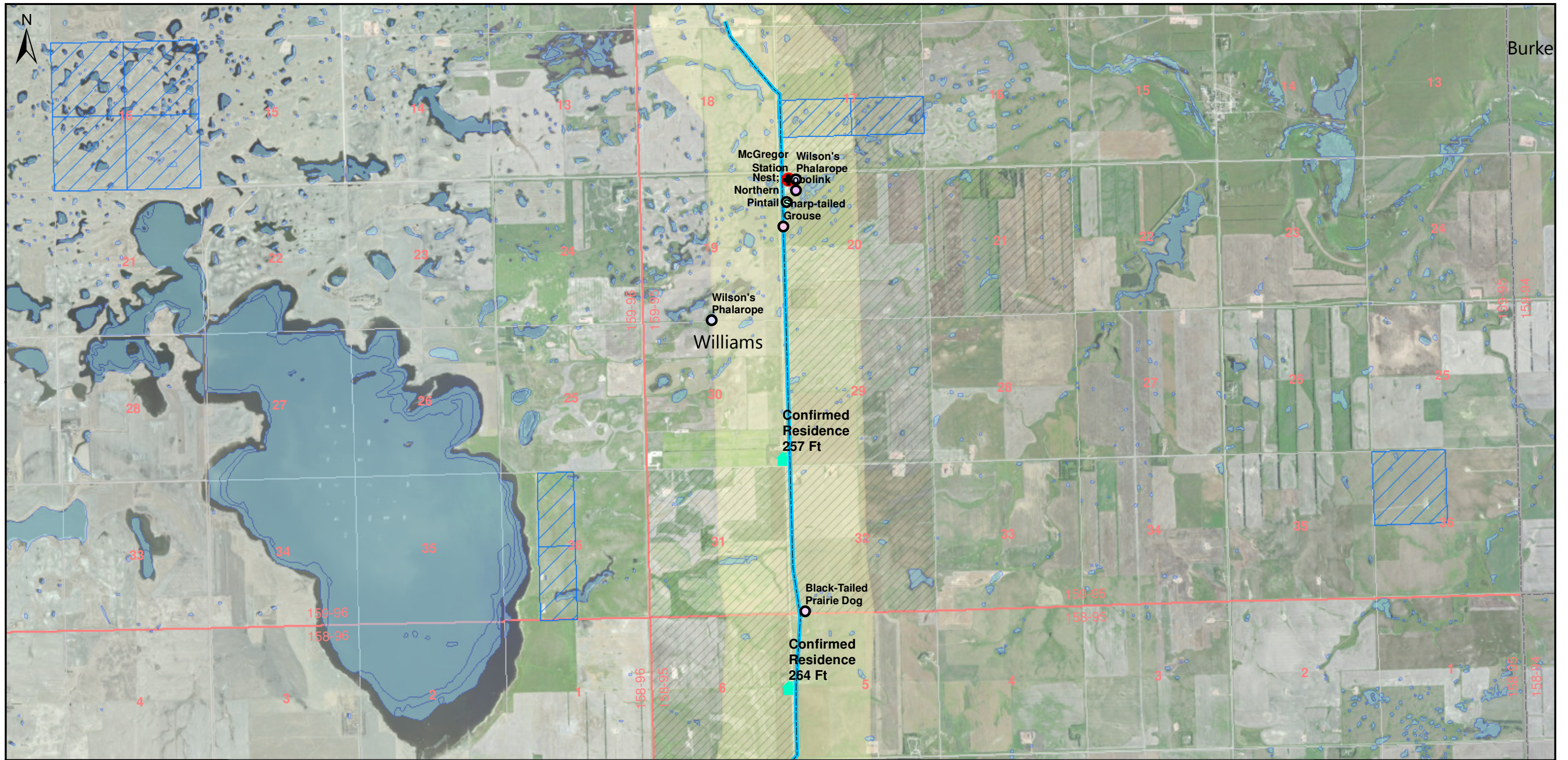


- Legend**
- Johnsons Corner Segment
 - Musket Lateral Segment
 - Plains Delivery Segment
 - Epping to Tioga Segment
 - Tioga Segment
 - New Town Segment
 - Facility
 - ND Land Trust
 - Redacted Cultural Inventory
 - NWI Wetland
 - Study Area
 - County Border
 - Township Border
 - Section Border
 - Occupied Residence
 - Northern Harrier
 - Redhead



Market Center Pipeline
Figure 4.B.30b - Route Map

Printed: 2/4/2014


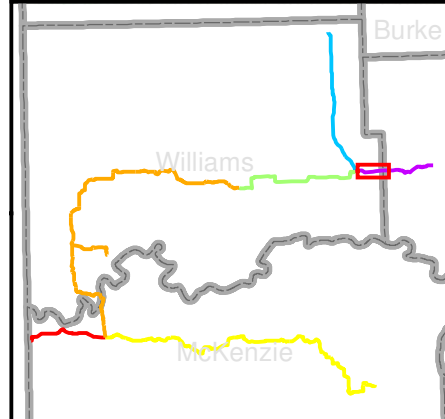
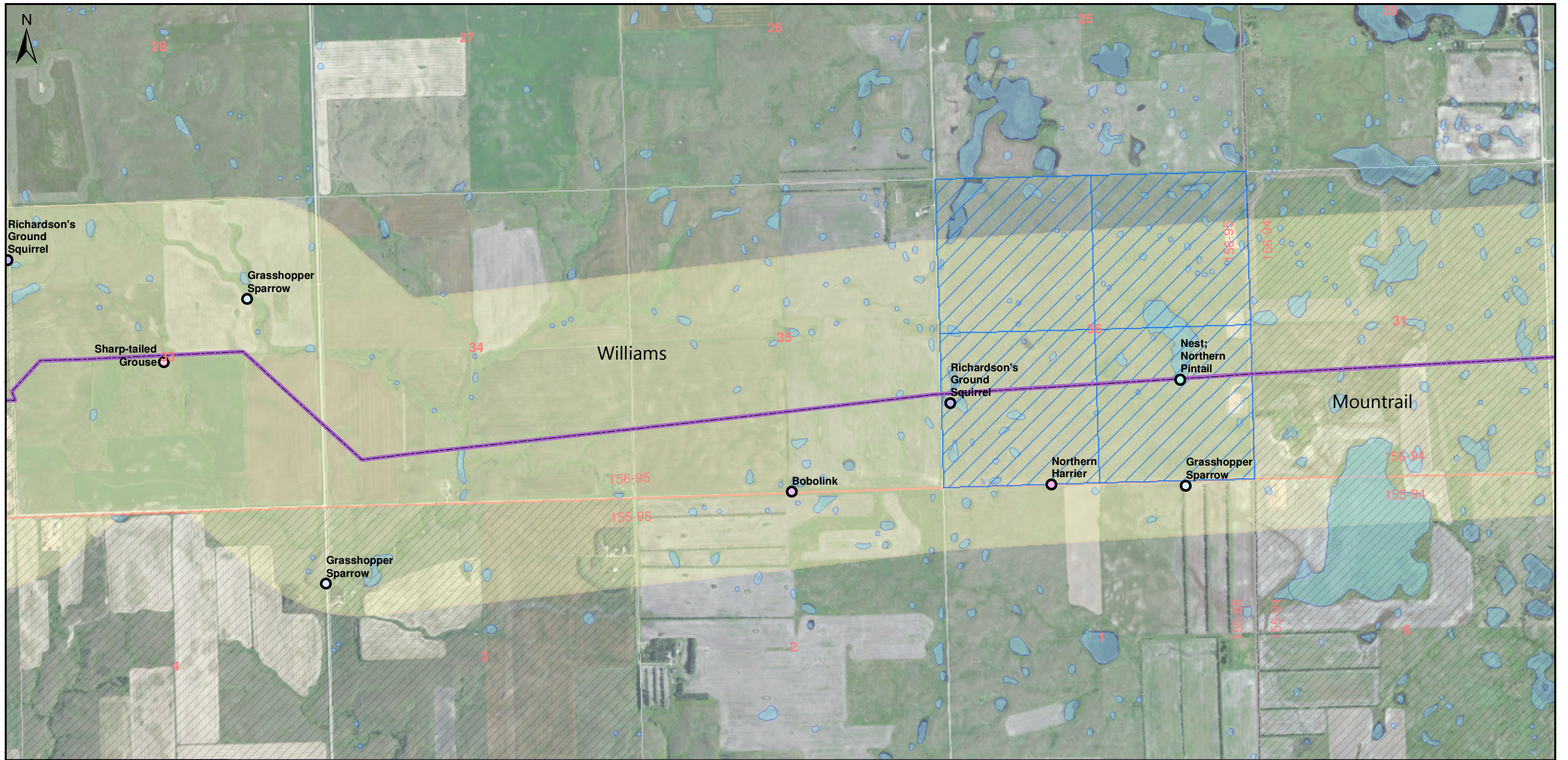


- Legend**
- Johnsons Corner Segment
 - Musket Lateral Segment
 - Plains Delivery Segment
 - Epping to Tioga Segment
 - Tioga Segment
 - New Town Segment
 - County Border
 - Township Border
 - Section Border
 - Occupied Residence
 - + Facility
 - ND Land Trust
 - Redacted Cultural Inventory
 - NWI Wetland
 - Study Area
 - Black-Tailed Prairie Dog
 - Bobolink
 - Nest, Northern Pintail
 - Sharp-tailed Grouse
 - Wilson's Phalarope



Market Center Pipeline
Figure 4.B.31b - Route Map

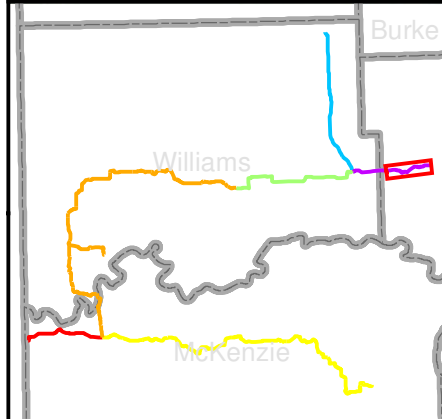
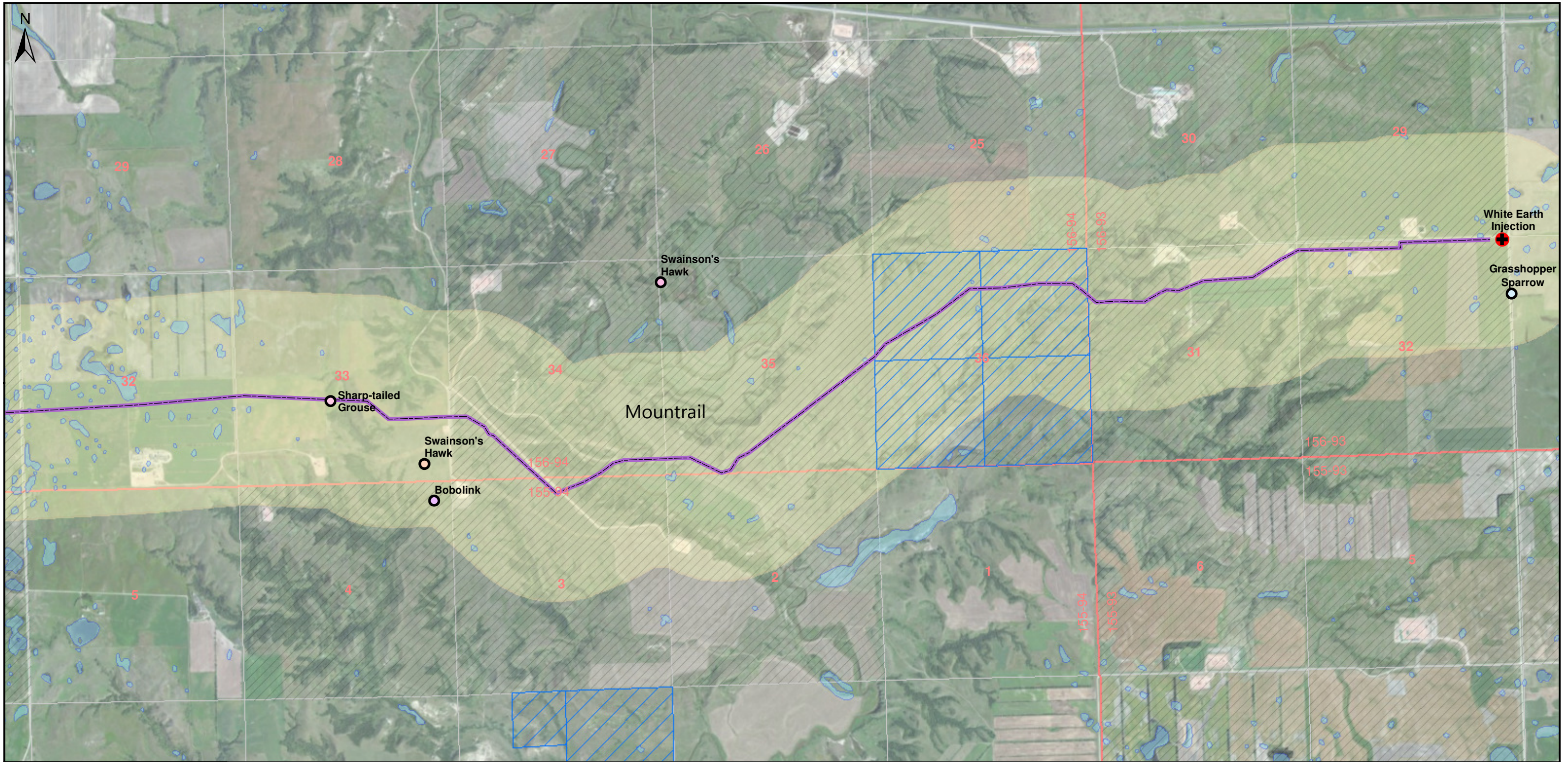
Printed: 2/4/2014



- Legend**
- Johnsons Corner Segment
 - Musket Lateral Segment
 - Plains Delivery Segment
 - Epping to Tioga Segment
 - Tioga Segment
 - New Town Segment
 - Facility
 - ND Land Trust
 - Redacted Cultural Inventory
 - NWI Wetland
 - Study Area
 - County Border
 - Township Border
 - Section Border
 - Occupied Residence
 - Bobolink
 - Grasshopper Sparrow
 - Nest; Northern Pintail
 - Northern Harrier
 - Richardson's Ground Squirrel
 - Sharp-tailed Grouse



Market Center Pipeline
Figure 4.B.32b - Route Map



<ul style="list-style-type: none"> — Johnsons Corner Segment — Musket Lateral Segment — Plains Delivery Segment — Epping to Tioga Segment — Tioga Segment — New Town Segment 	<ul style="list-style-type: none"> Facility ND Land Trust Redacted Cultural Inventory NWI Wetland Study Area 	<p>Legend</p> <ul style="list-style-type: none"> County Border Township Border Section Border Occupied Residence 	<ul style="list-style-type: none"> Bobolink Grasshopper Sparrow Sharp-tailed Grouse Swainson's Hawk Swainson's Hawk
--	--	---	---

0 0.15 0.3 0.6
Miles

Market Center Pipeline
Figure 4.B.33b - Route Map

Printed: 2/4/2014