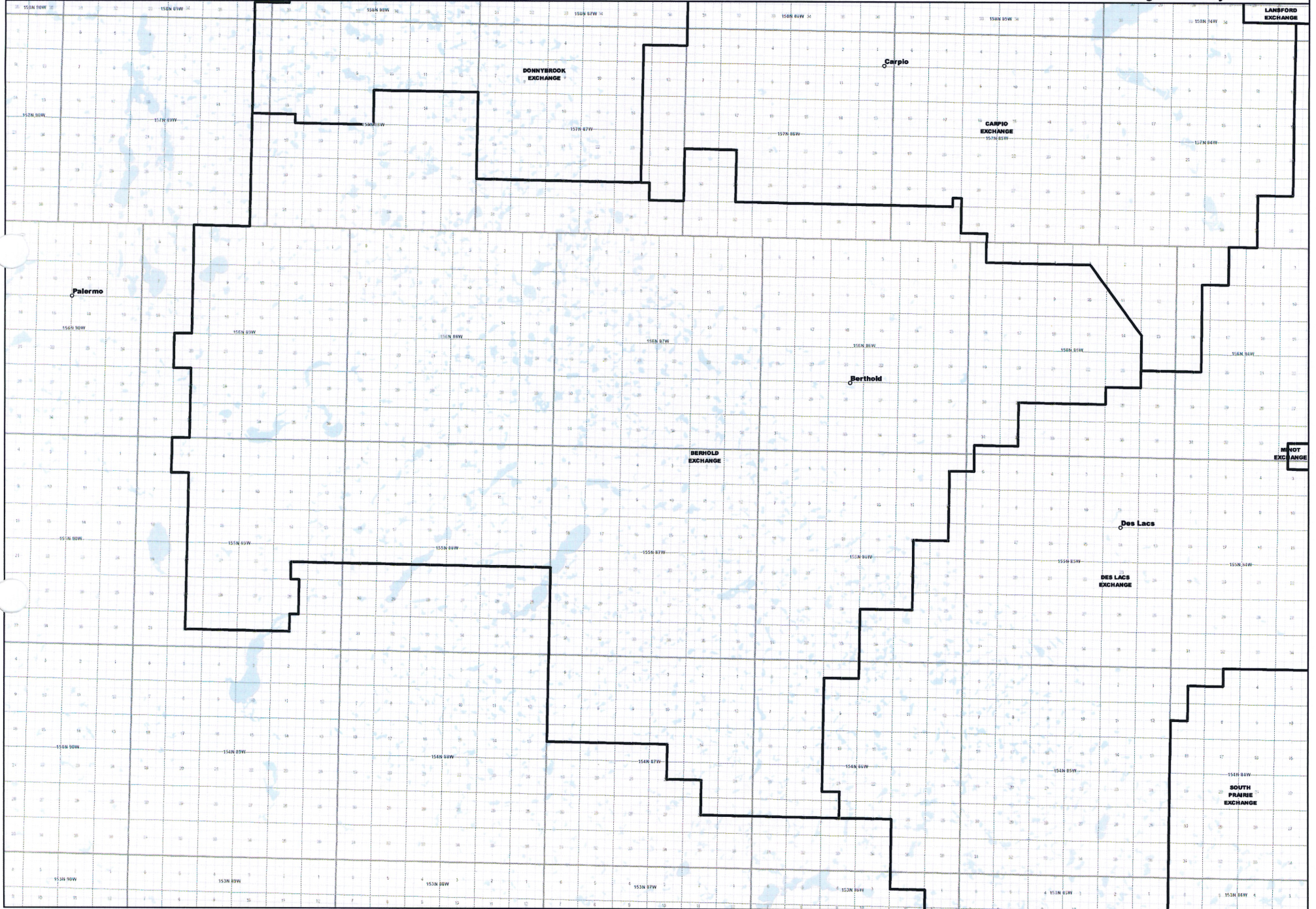


**NORTH DAKOTA EXCHANGE BOUNDARY MAP**  
**SRT COMMUNICATIONS, INC.**  
**BERHOLD EXCHANGE**

Date: 5/22/2013

Page 2 of 26

Exchange Boundary - Release 1

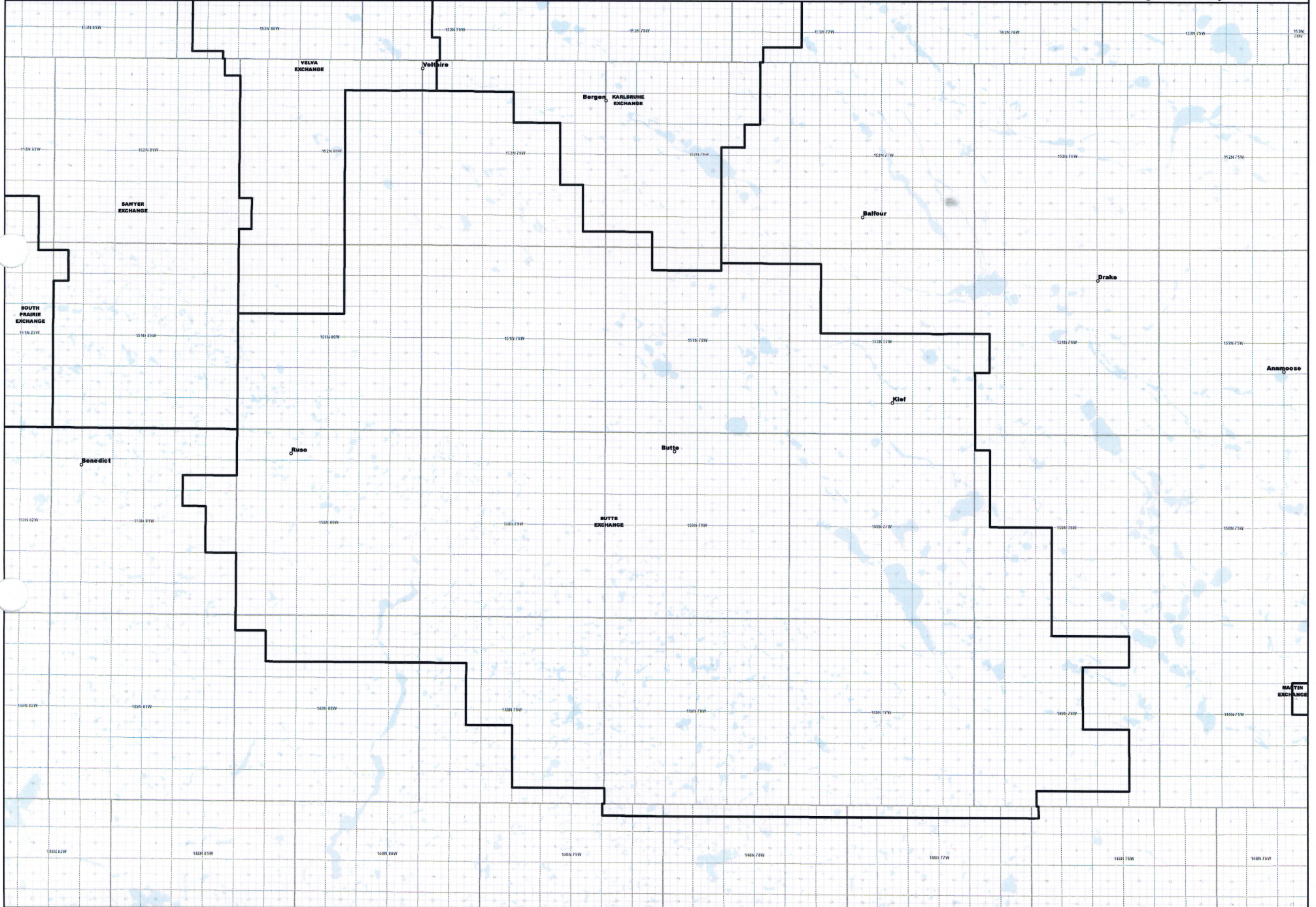


**NORTH DAKOTA EXCHANGE BOUNDARY MAP**  
**SRT COMMUNICATIONS, INC.**  
**BUTTE EXCHANGE**

Date: 5/22/2013

Page 3 of 26

— Exchange Boundary - Release 1

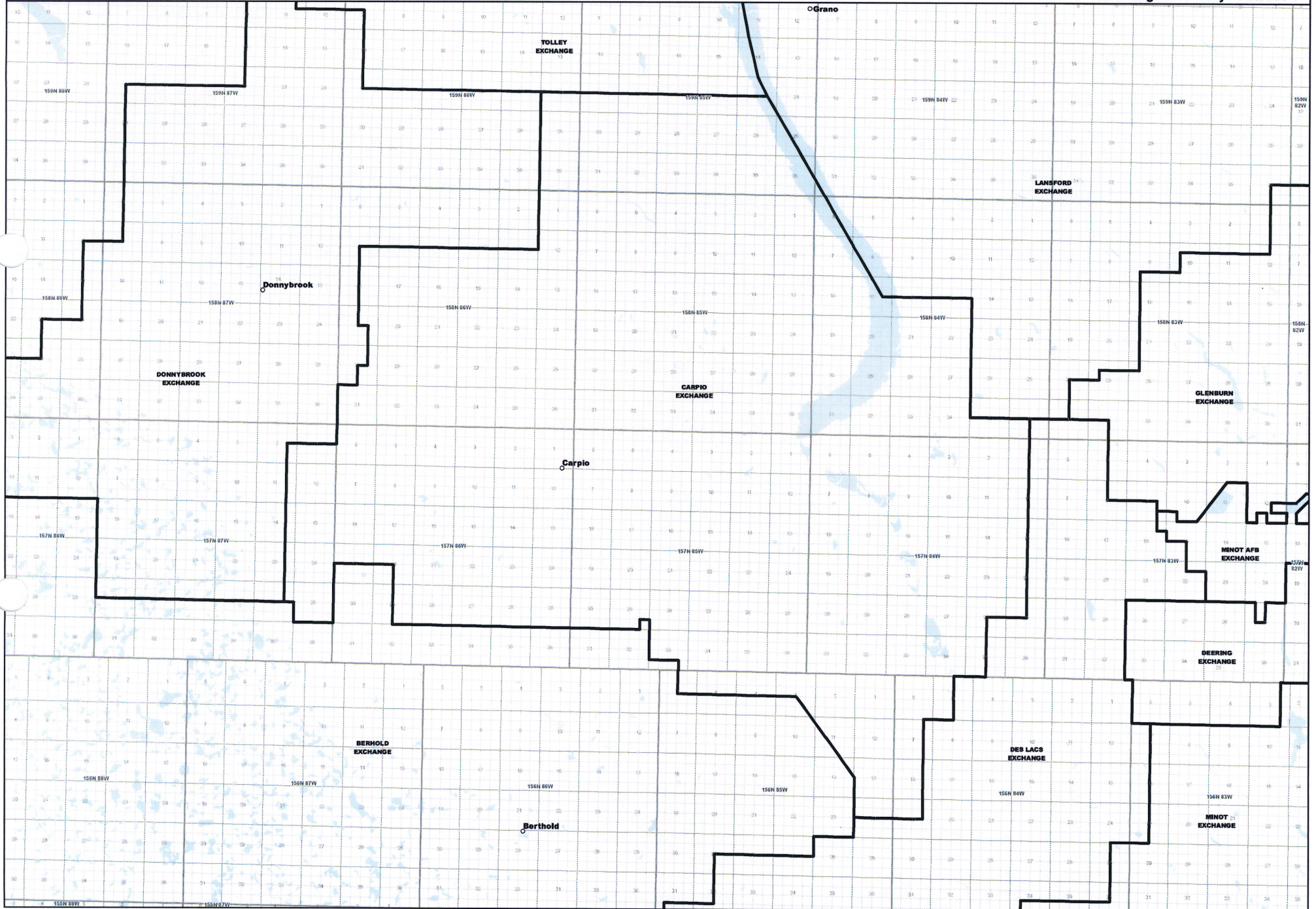


**NORTH DAKOTA EXCHANGE BOUNDARY MAP**  
SRT COMMUNICATIONS, INC.  
CARPIO EXCHANGE

Date: 5/22/2013

Page 4 of 26

— Exchange Boundary - Release 1



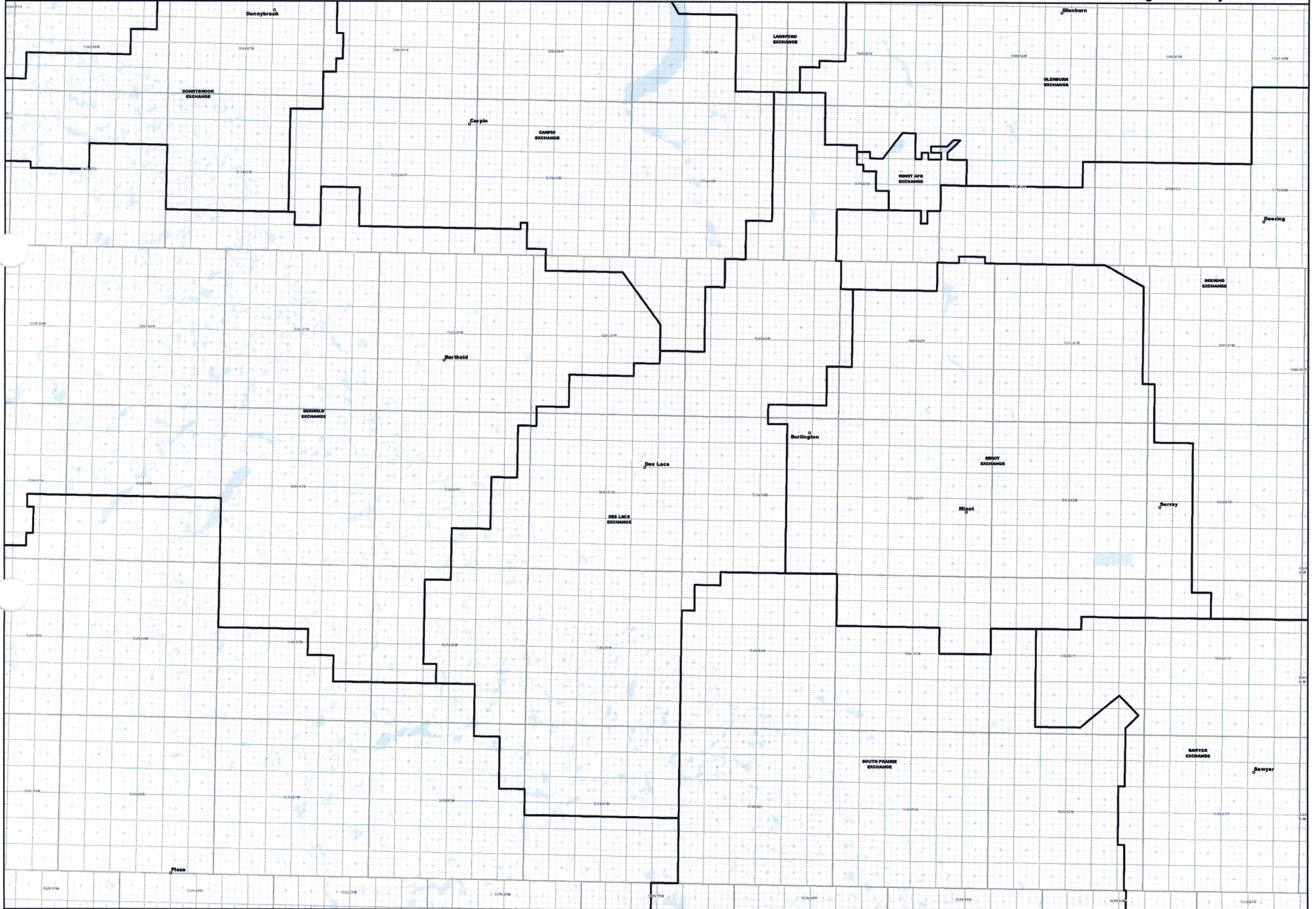


**NORTH DAKOTA EXCHANGE BOUNDARY MAP**  
**SRT COMMUNICATIONS, INC.**  
**DES LACS EXCHANGE**

Date: 5/22/2013

Page 6 of 26

— Exchange Boundary - Release 1

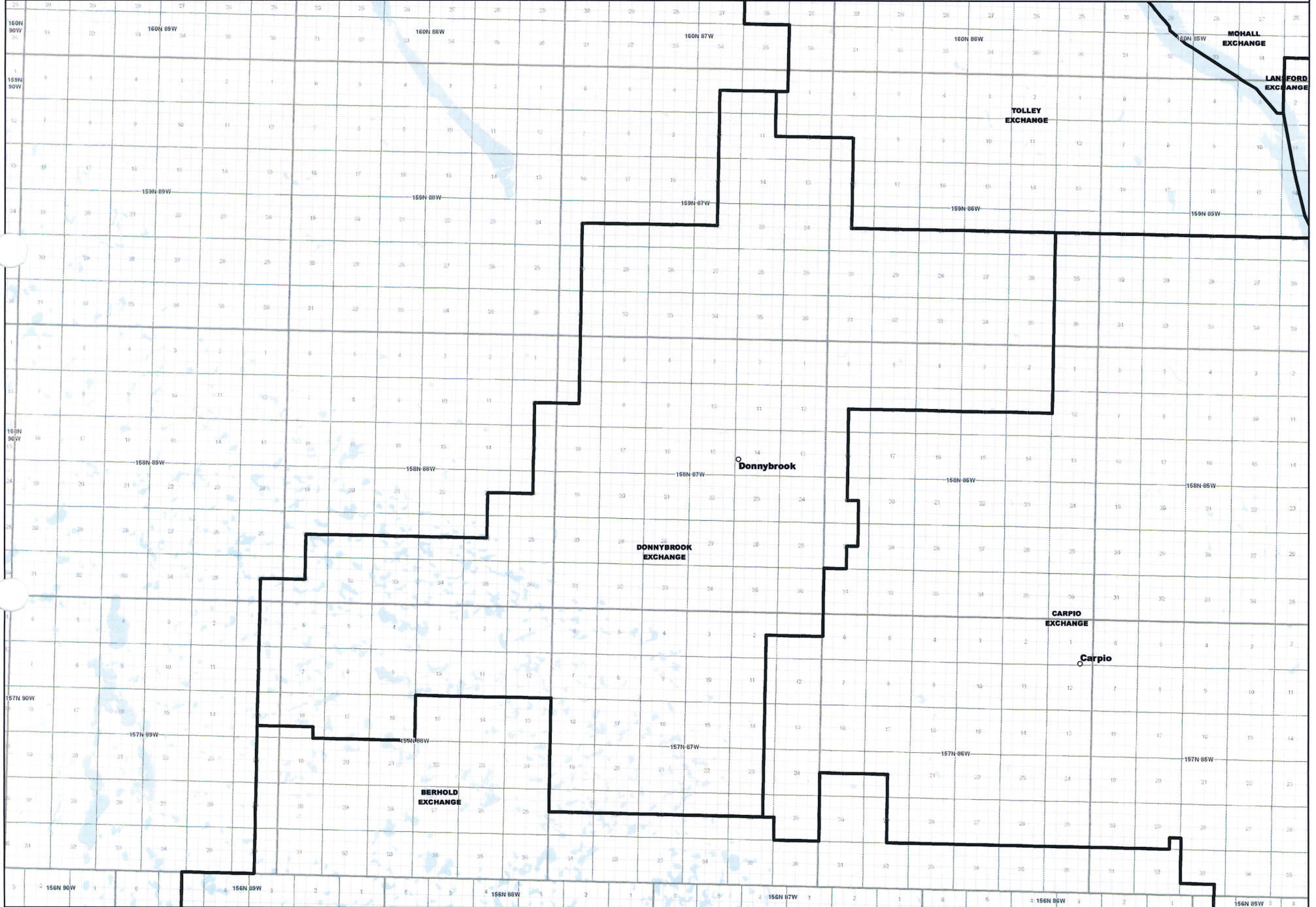


**NORTH DAKOTA EXCHANGE BOUNDARY MAP**  
**SRT COMMUNICATIONS, INC.**  
**DONNYBROOK EXCHANGE**

Date: 5/22/2013

Page 7 of 26

Exchange Boundary - Release 1

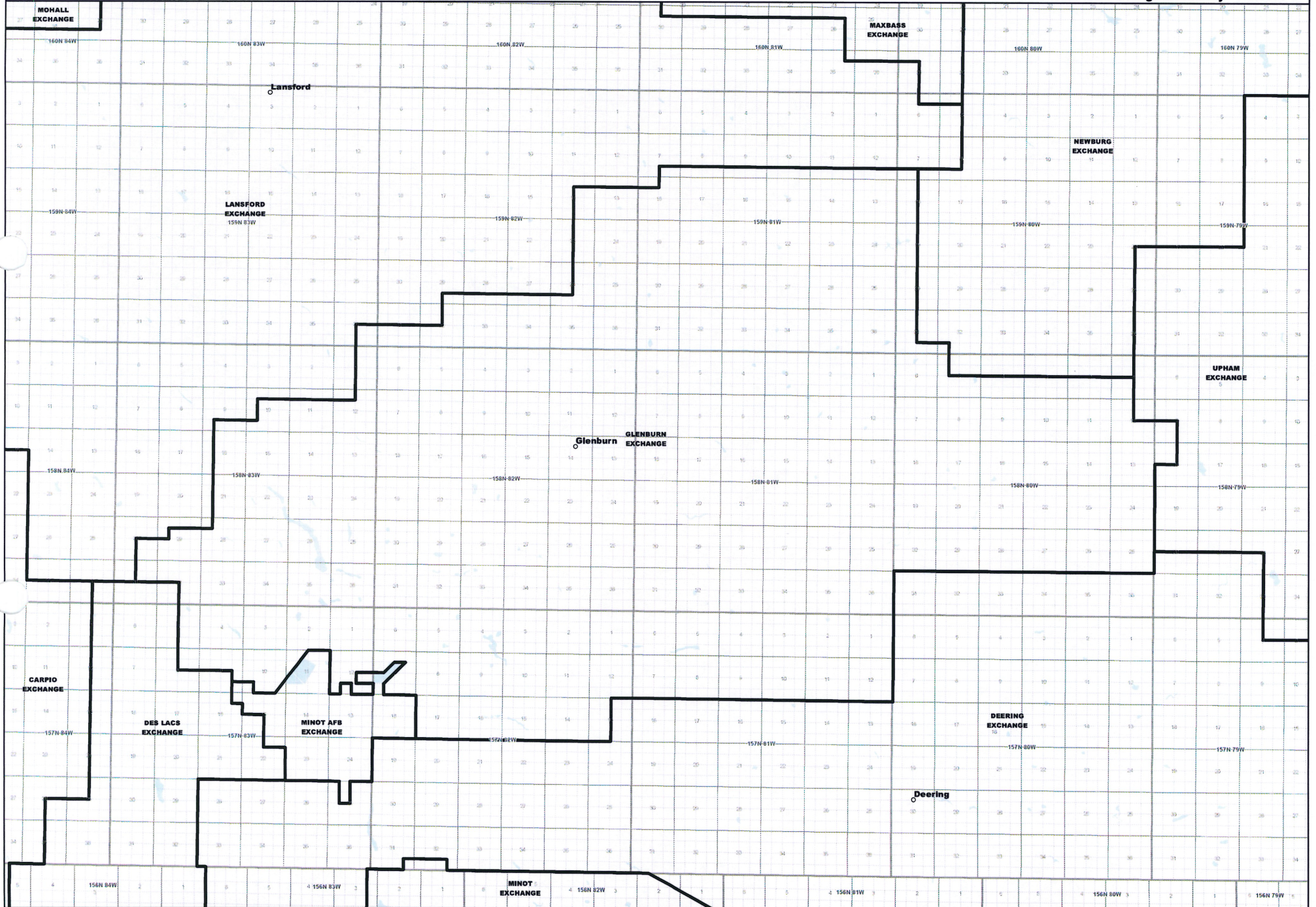


**NORTH DAKOTA EXCHANGE BOUNDARY MAP**  
**SRT COMMUNICATIONS, INC.**  
**GLENBURN EXCHANGE**

Date: 5/22/2013

Page 8 of 26

— Exchange Boundary - Release 1

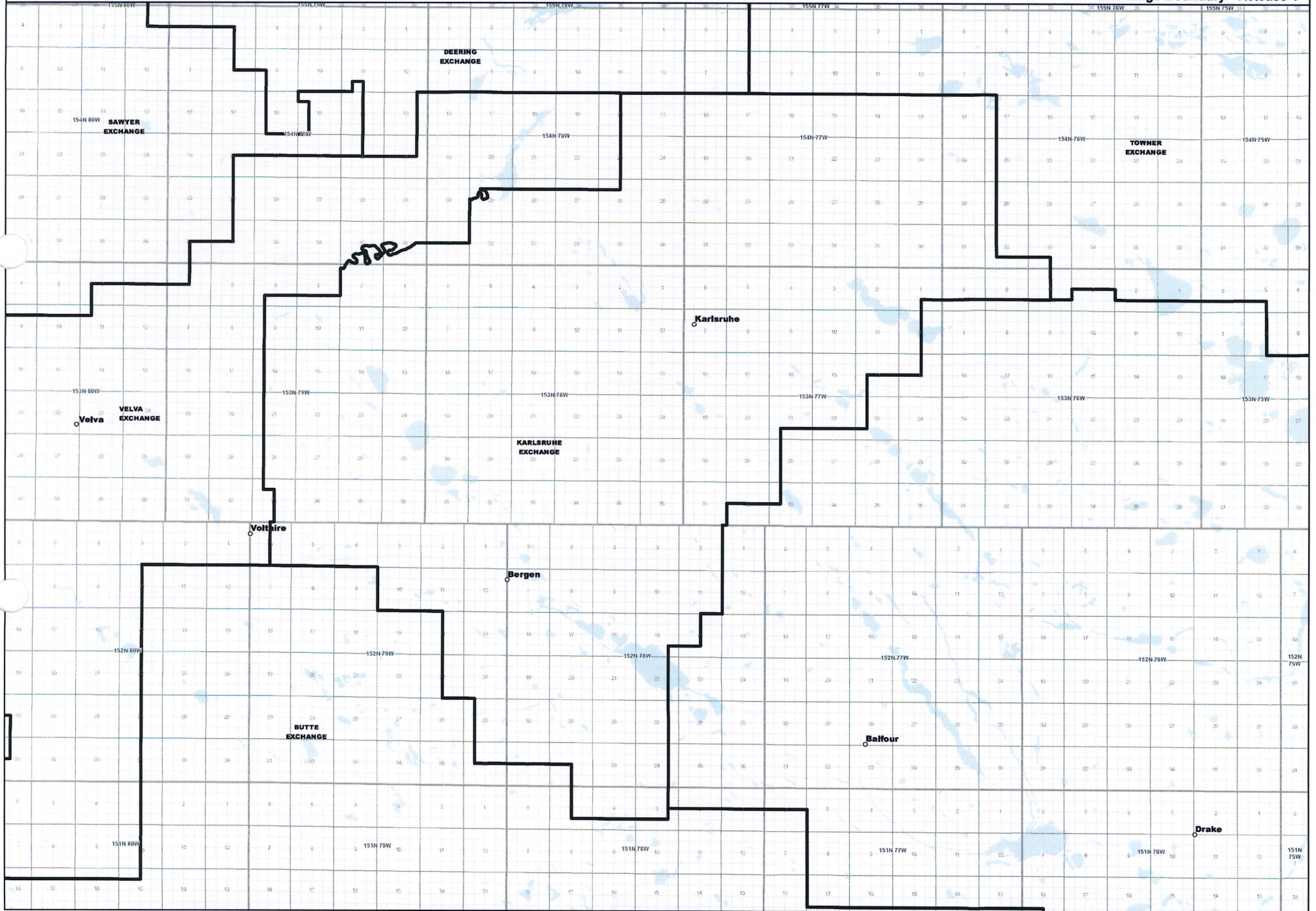


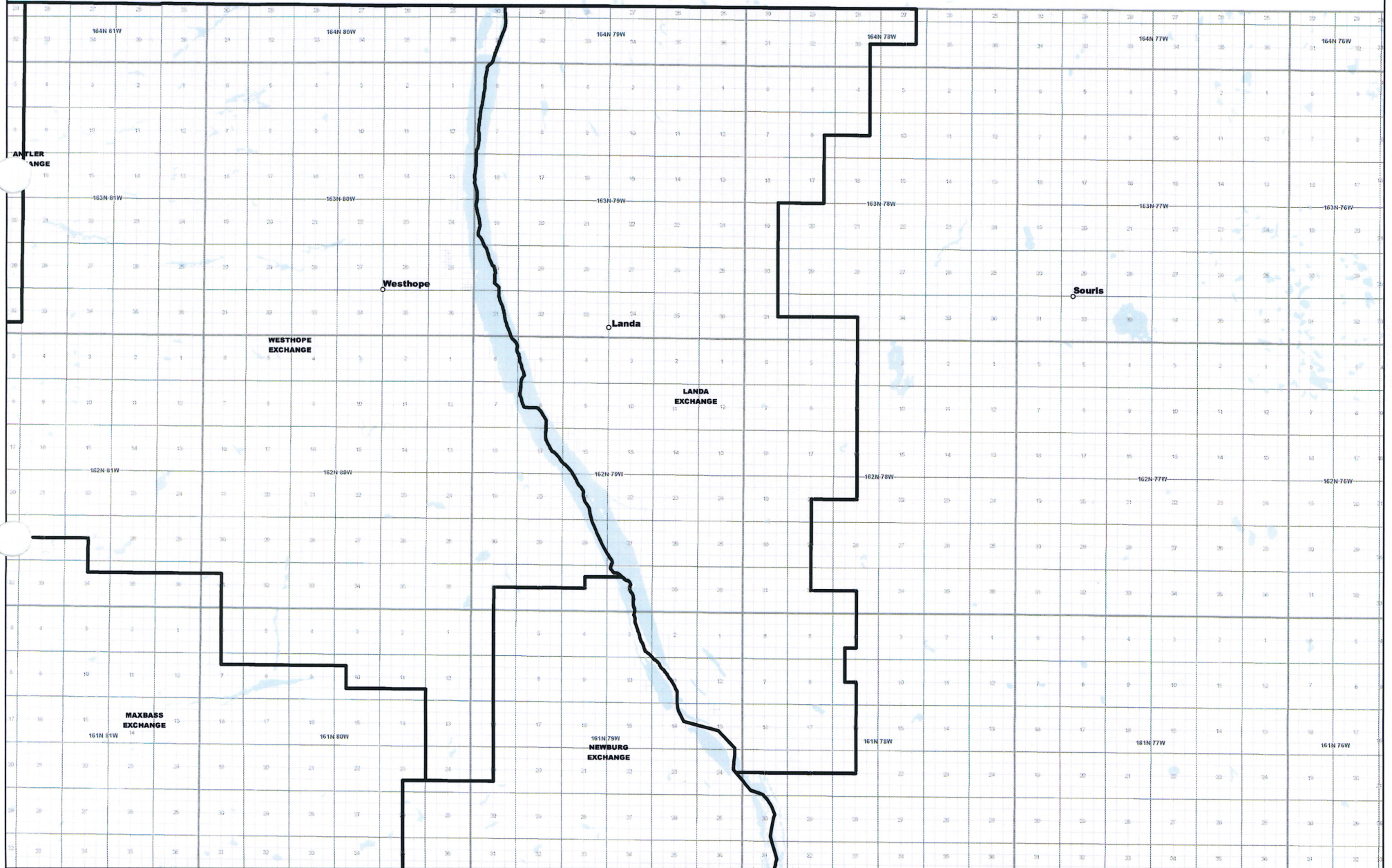
**NORTH DAKOTA EXCHANGE BOUNDARY MAP**  
SRT COMMUNICATIONS, INC.  
KARLSRUHE EXCHANGE

Date: 5/22/2013

Page 9 of 26

— Exchange Boundary - Release 1



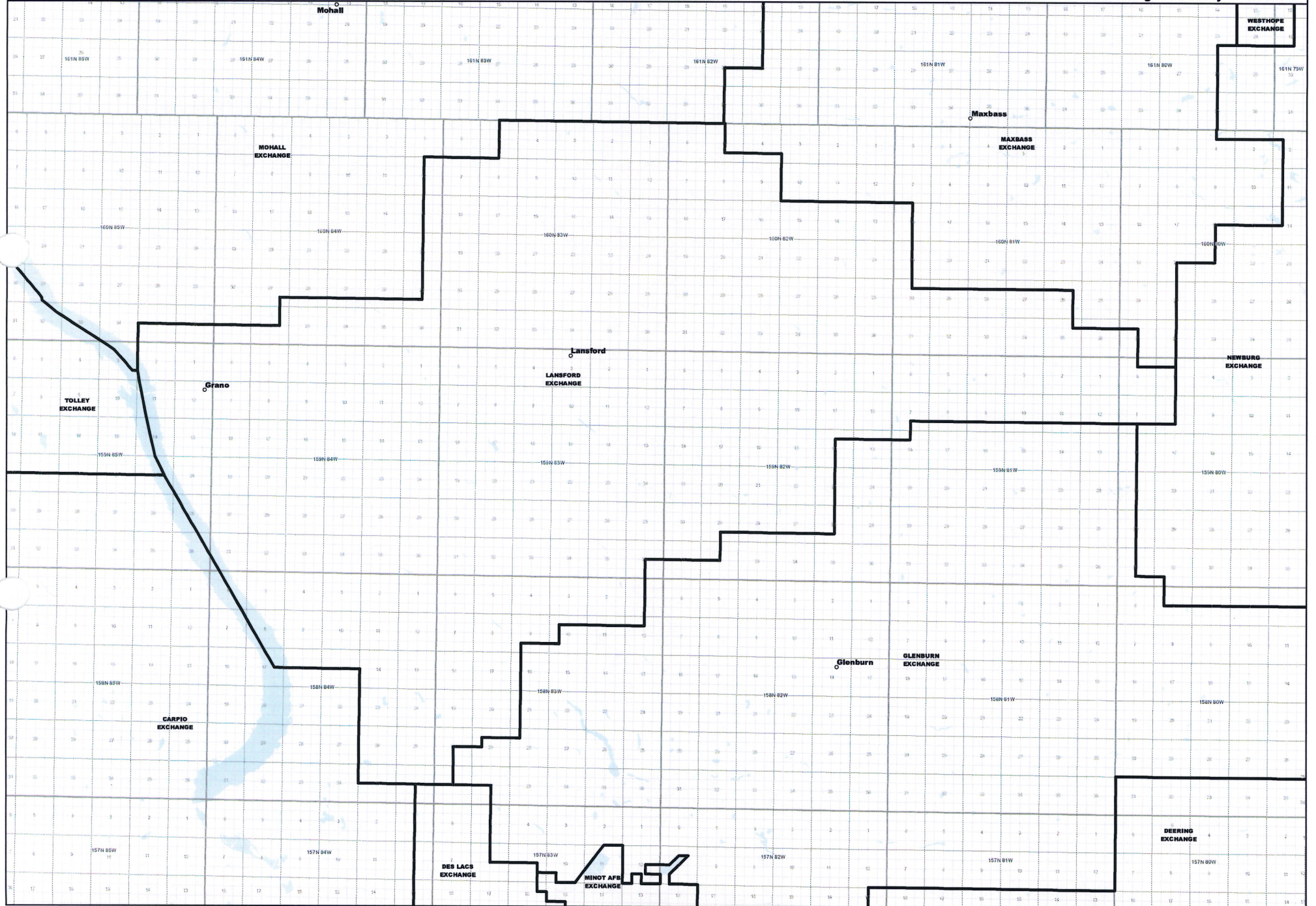


**NORTH DAKOTA EXCHANGE BOUNDARY MAP**  
**SRT COMMUNICATIONS, INC.**  
**LANSFORD EXCHANGE**

Date: 5/22/2013

Page 11 of 26

— Exchange Boundary - Release 1



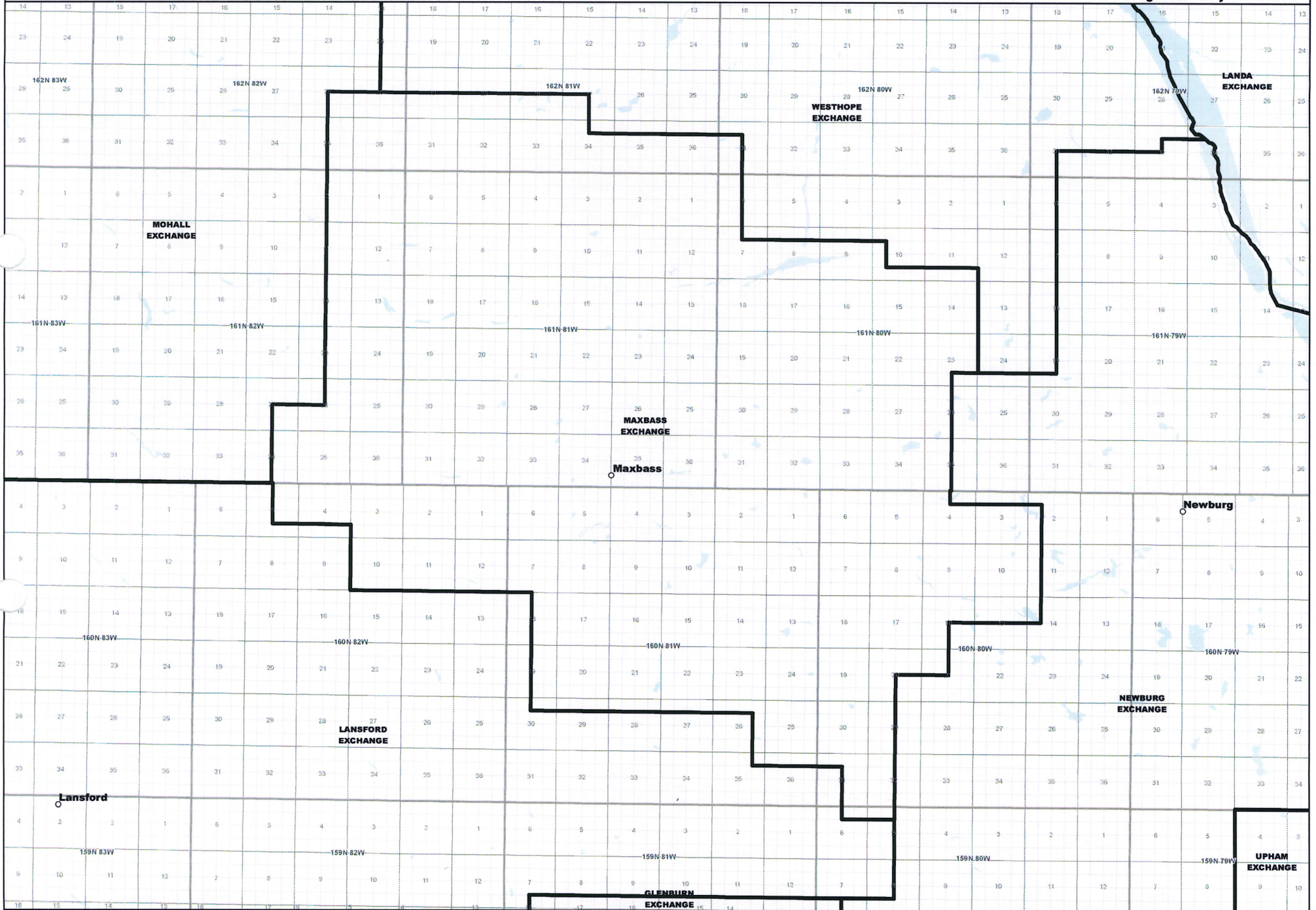


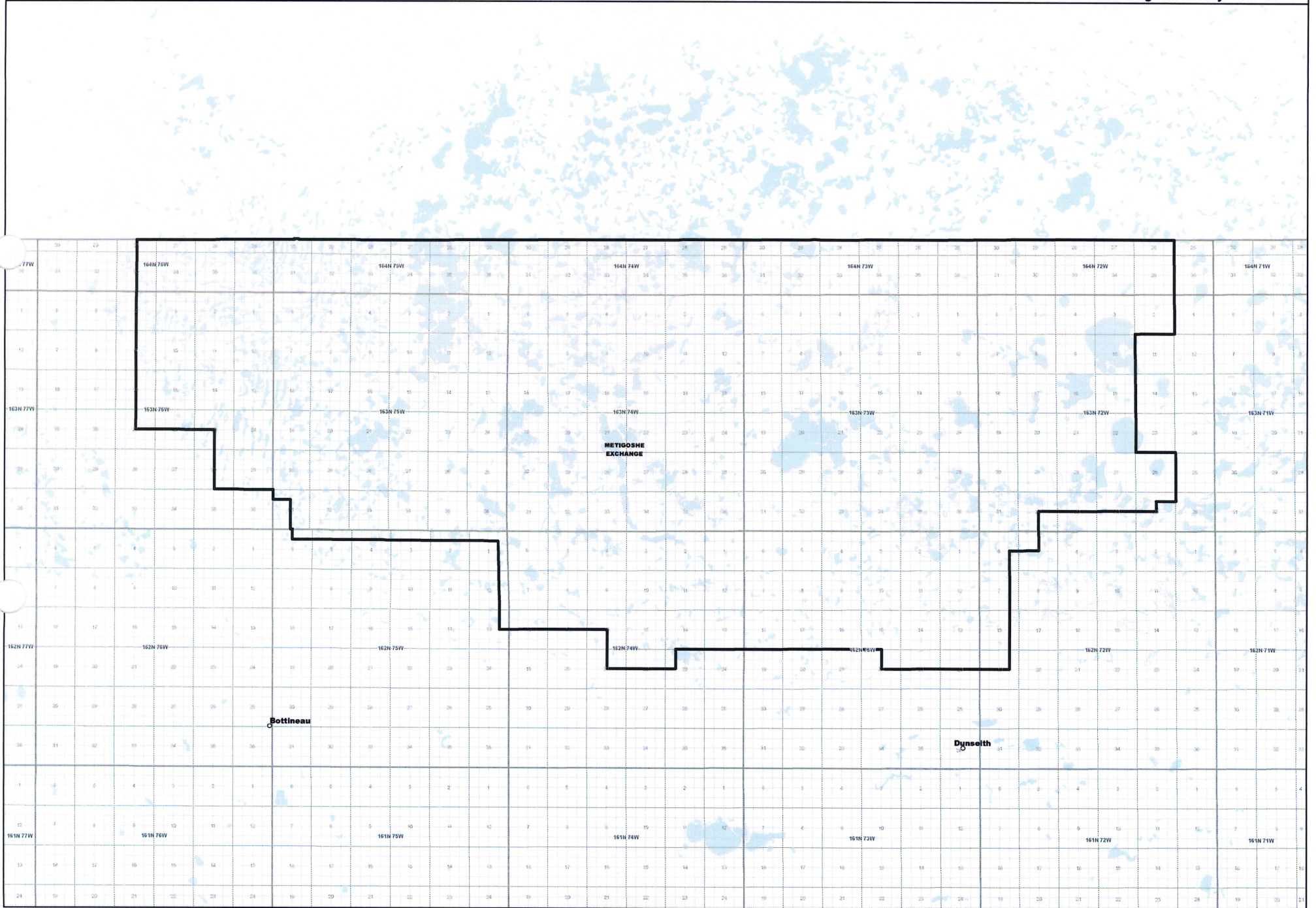
**NORTH DAKOTA EXCHANGE BOUNDARY MAP**  
**SRT COMMUNICATIONS, INC.**  
**MAXBASS EXCHANGE**

Date: 5/22/2013

Page 13 of 26

— Exchange Boundary - Release 1



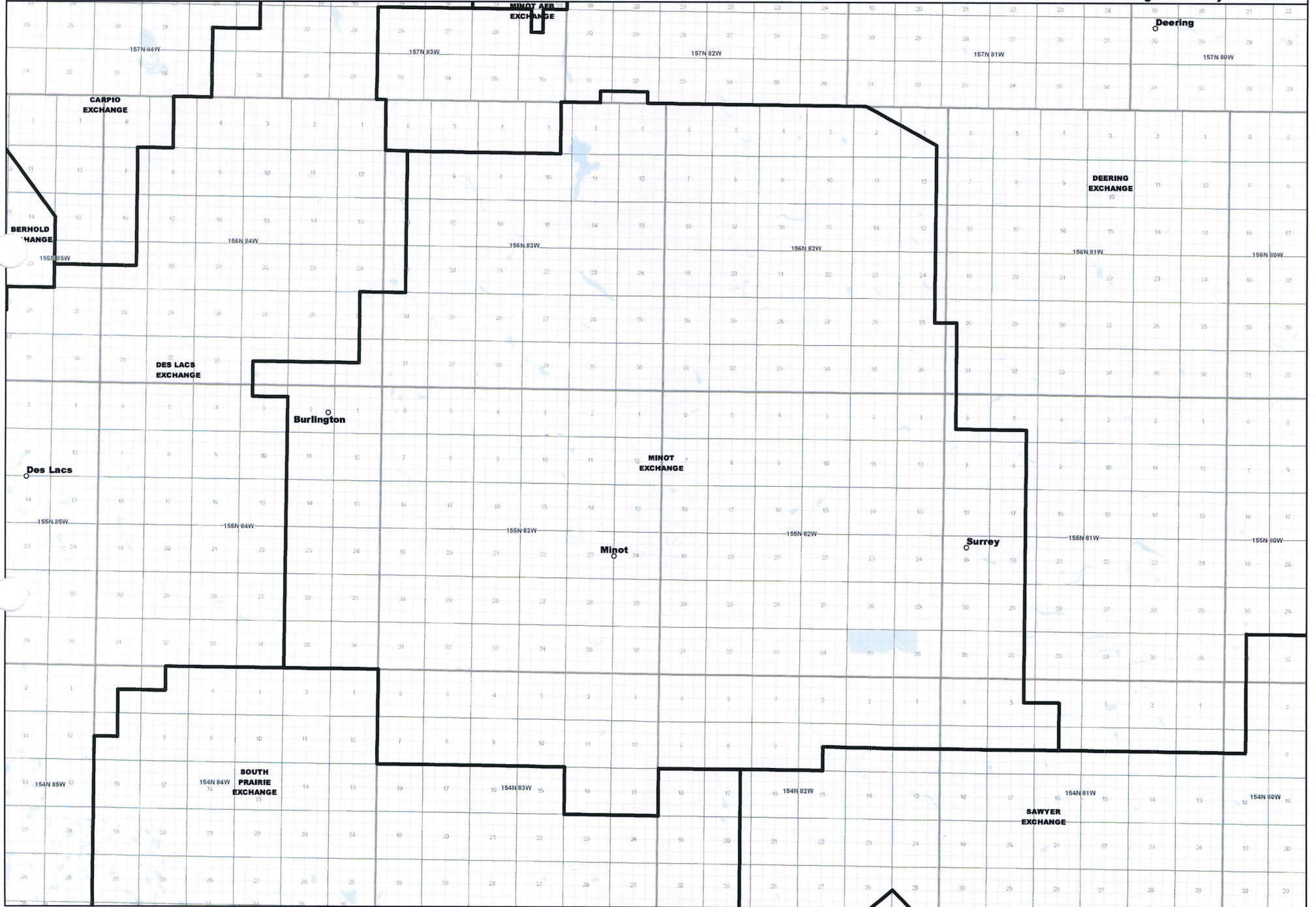


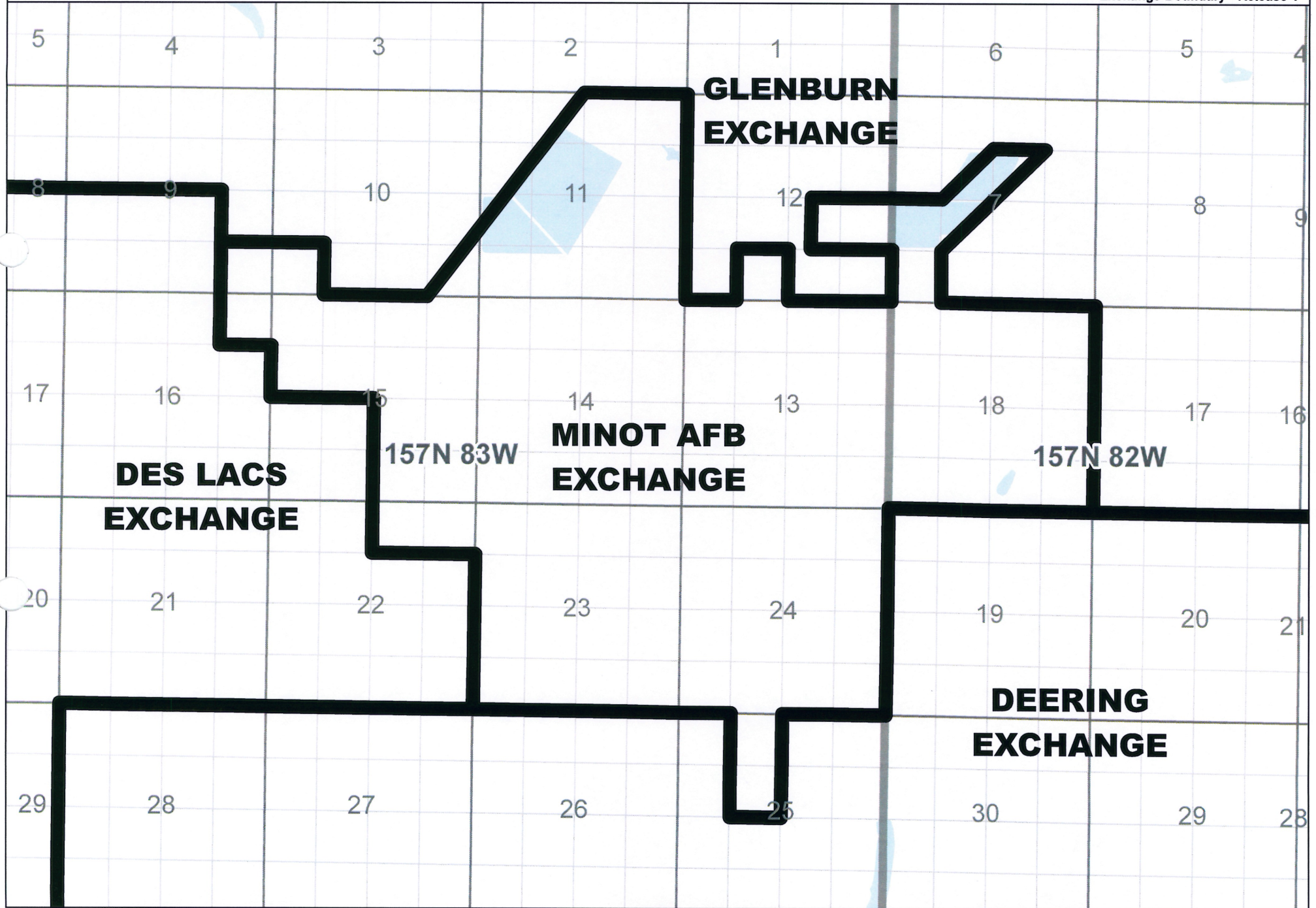
**NORTH DAKOTA EXCHANGE BOUNDARY MAP**  
**SRT COMMUNICATIONS, INC.**  
**MINOT EXCHANGE**

Date: 5/22/2013

Page 15 of 26

— Exchange Boundary - Release 1





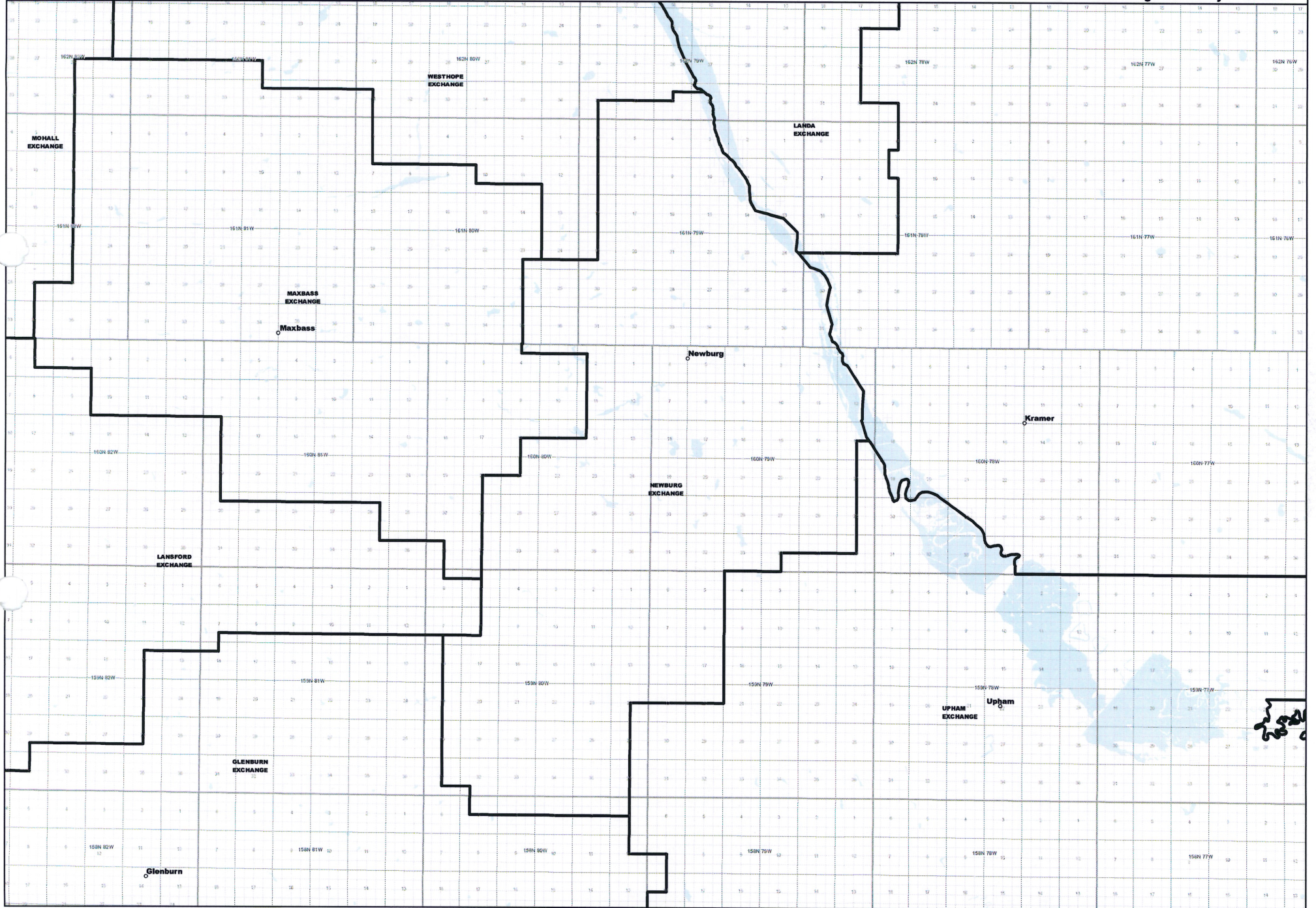


**NORTH DAKOTA EXCHANGE BOUNDARY MAP**  
SRT COMMUNICATIONS, INC.  
NEWBURG EXCHANGE

Date: 5/22/2013

Page 18 of 26

— Exchange Boundary - Release 1

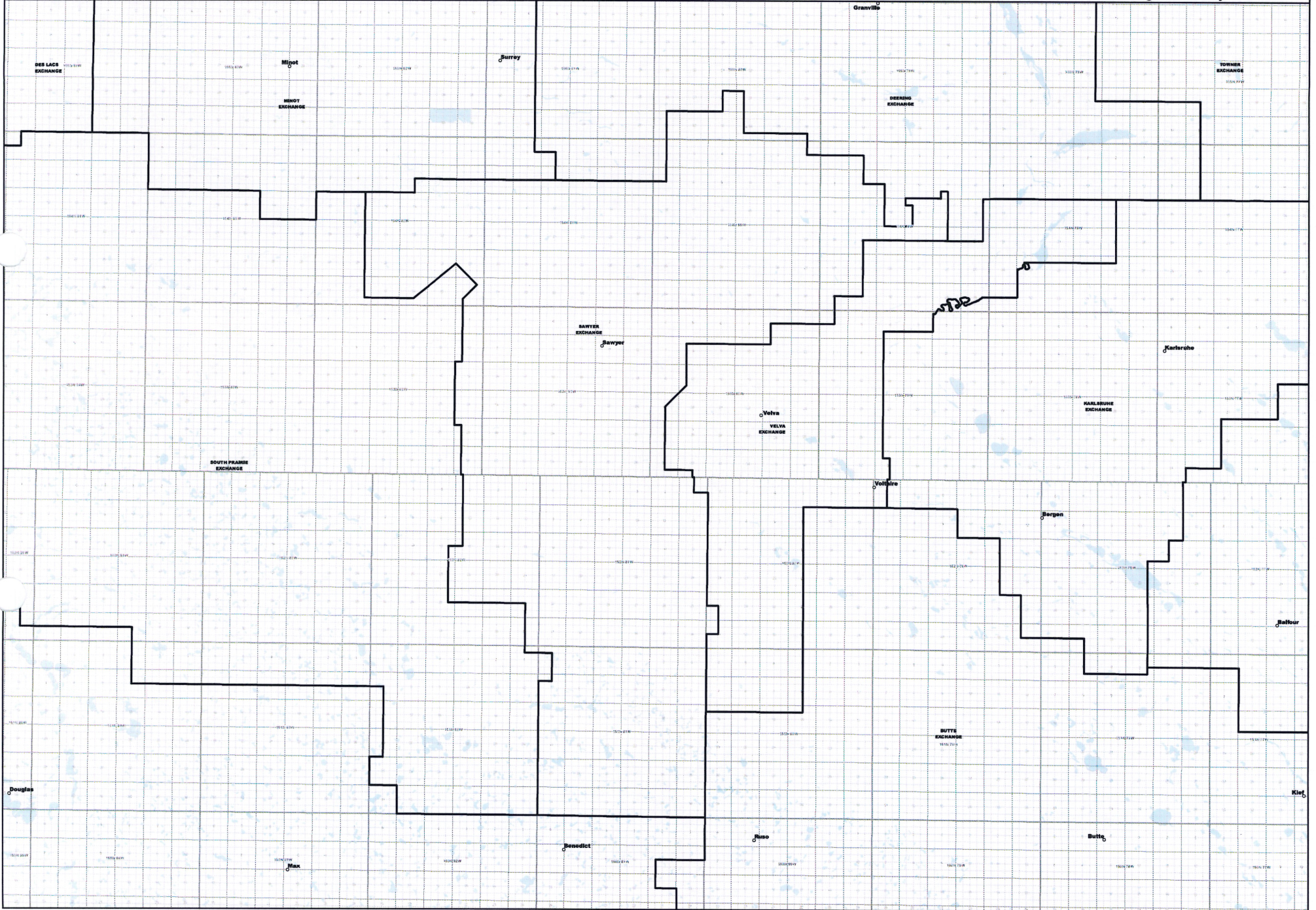


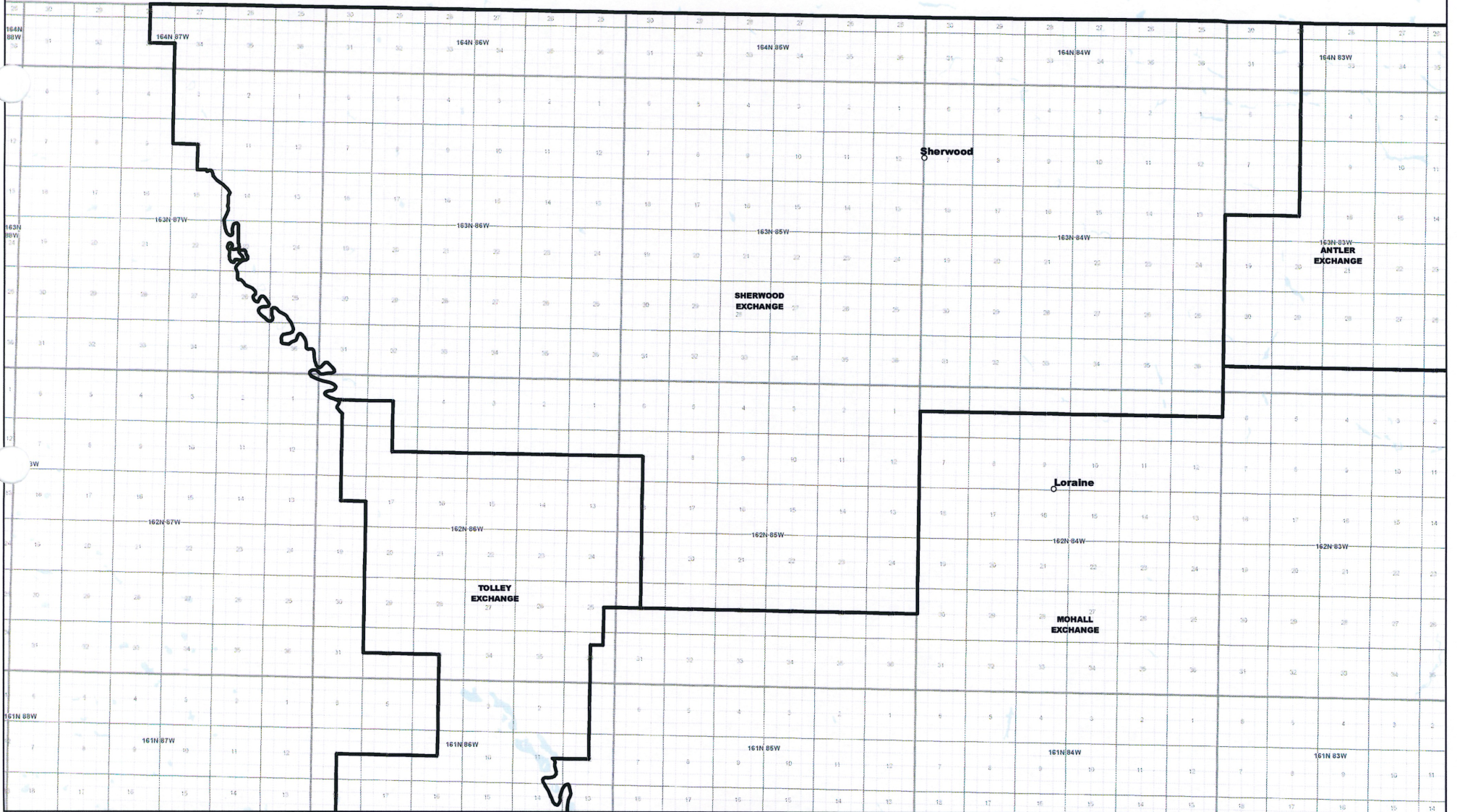
**NORTH DAKOTA EXCHANGE BOUNDARY MAP**  
**SRT COMMUNICATIONS, INC.**  
**SAWYER EXCHANGE**

Date: 5/22/2013

Page 19 of 26

— Exchange Boundary - Release 1



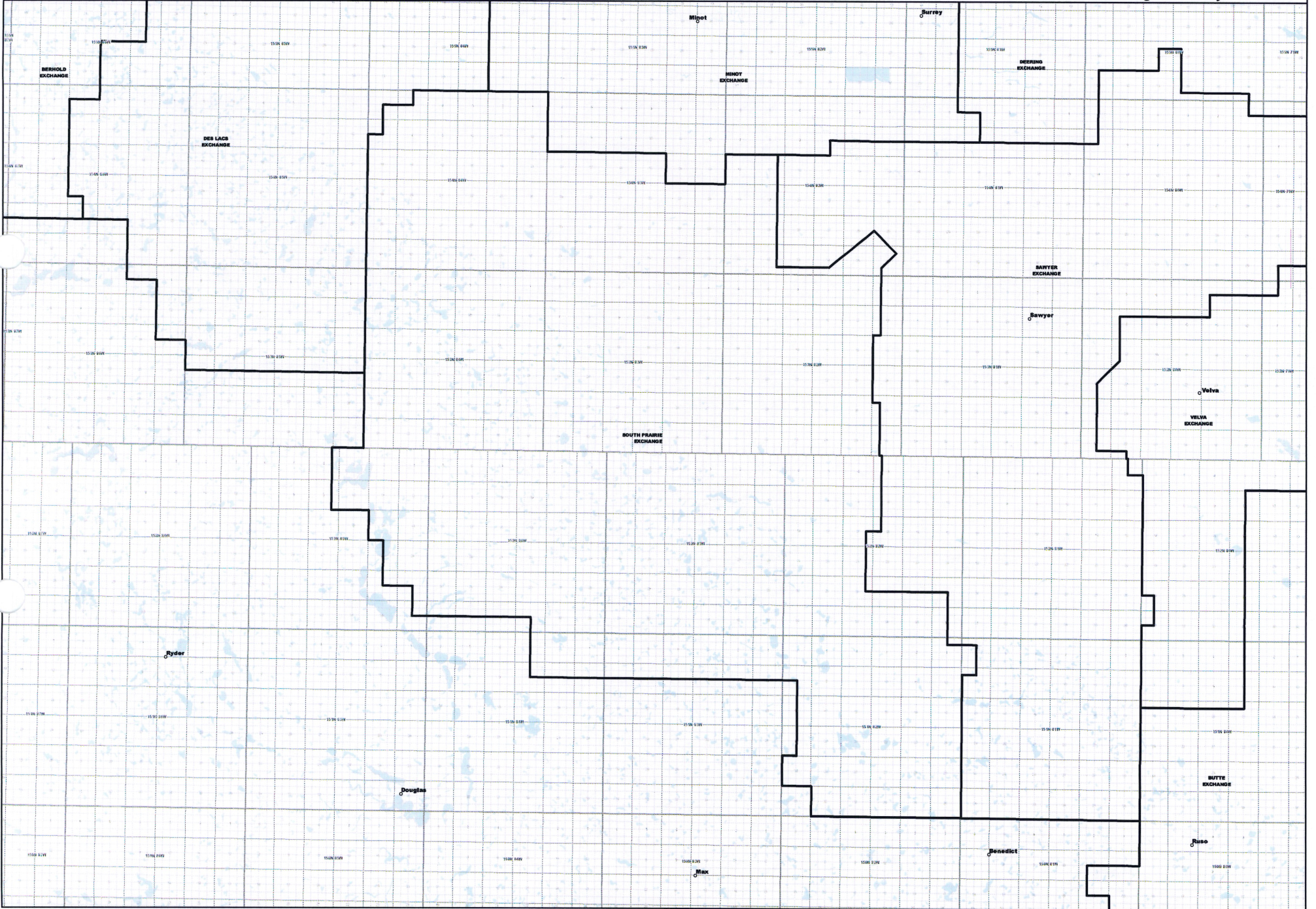


**NORTH DAKOTA EXCHANGE BOUNDARY MAP**  
**SRT COMMUNICATIONS, INC.**  
**SOUTH PRAIRIE EXCHANGE**

Date: 5/22/2013

Page 21 of 26

— Exchange Boundary - Release 1

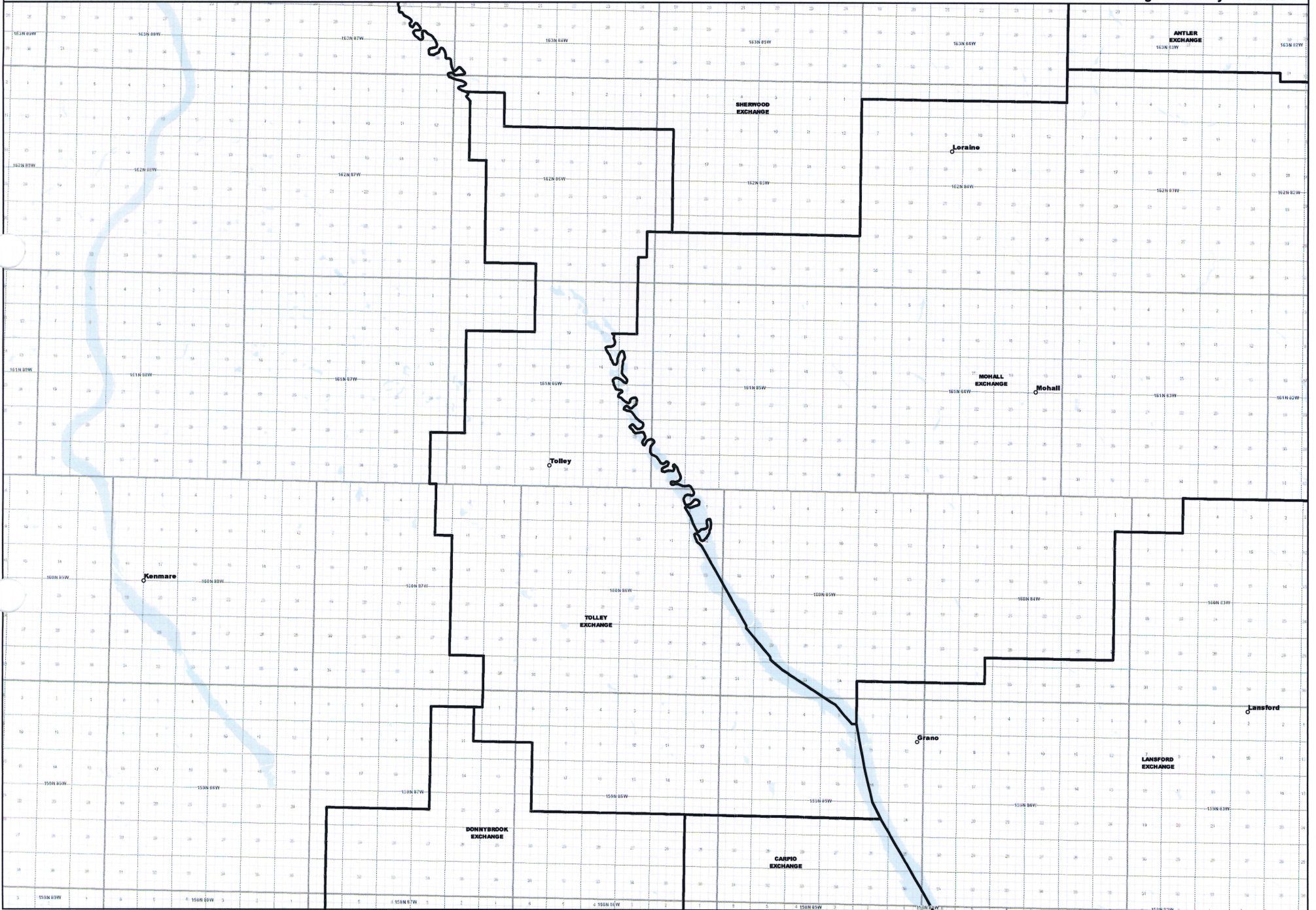


**NORTH DAKOTA EXCHANGE BOUNDARY MAP**  
SRT COMMUNICATIONS, INC.  
TOLLEY EXCHANGE

Date: 5/22/2013

Page 22 of 26

Exchange Boundary - Release 1

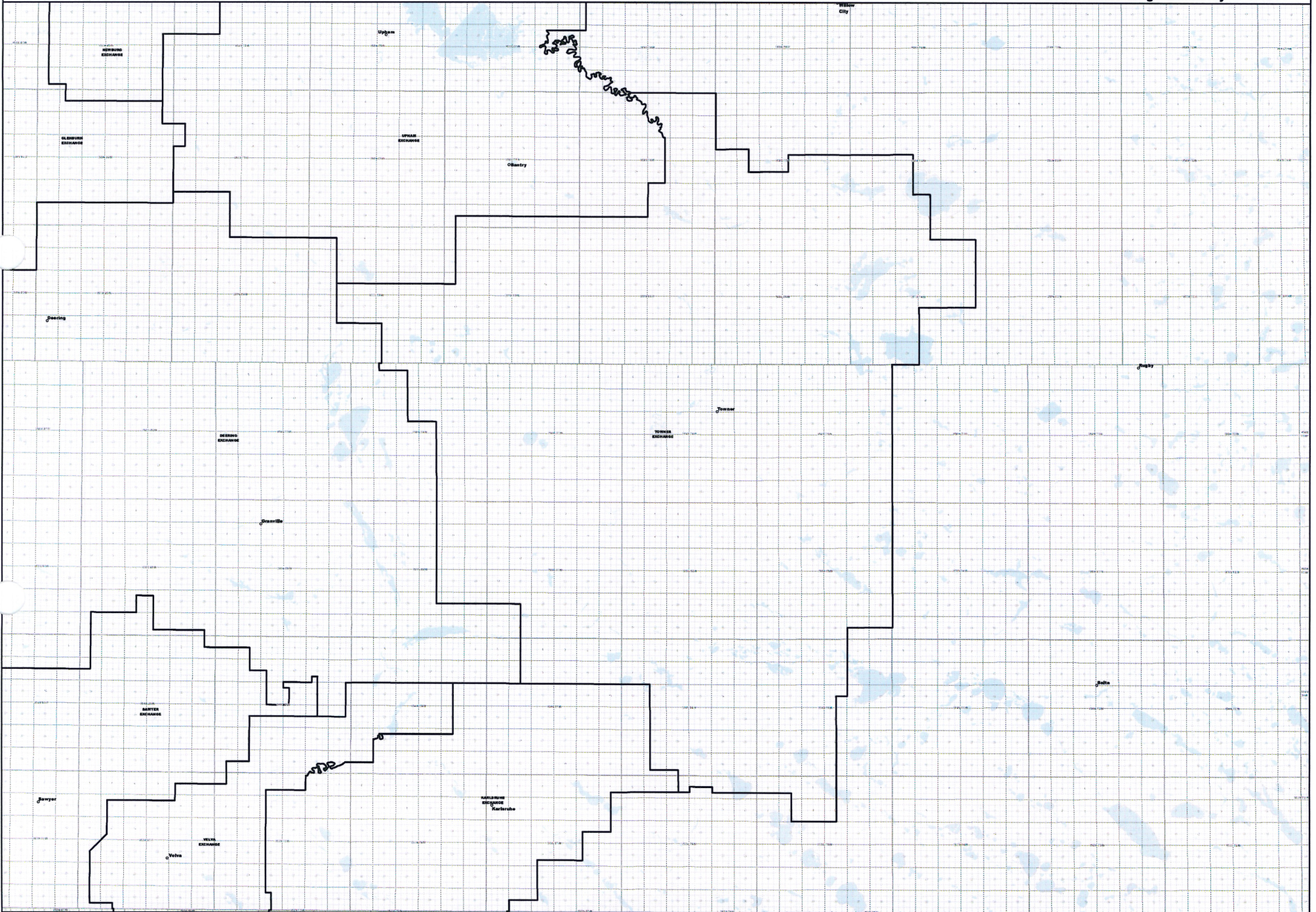


**NORTH DAKOTA EXCHANGE BOUNDARY MAP**  
SRT COMMUNICATIONS, INC.  
TOWNER EXCHANGE

Date: 5/22/2013

Page 23 of 26

— Exchange Boundary - Release 1

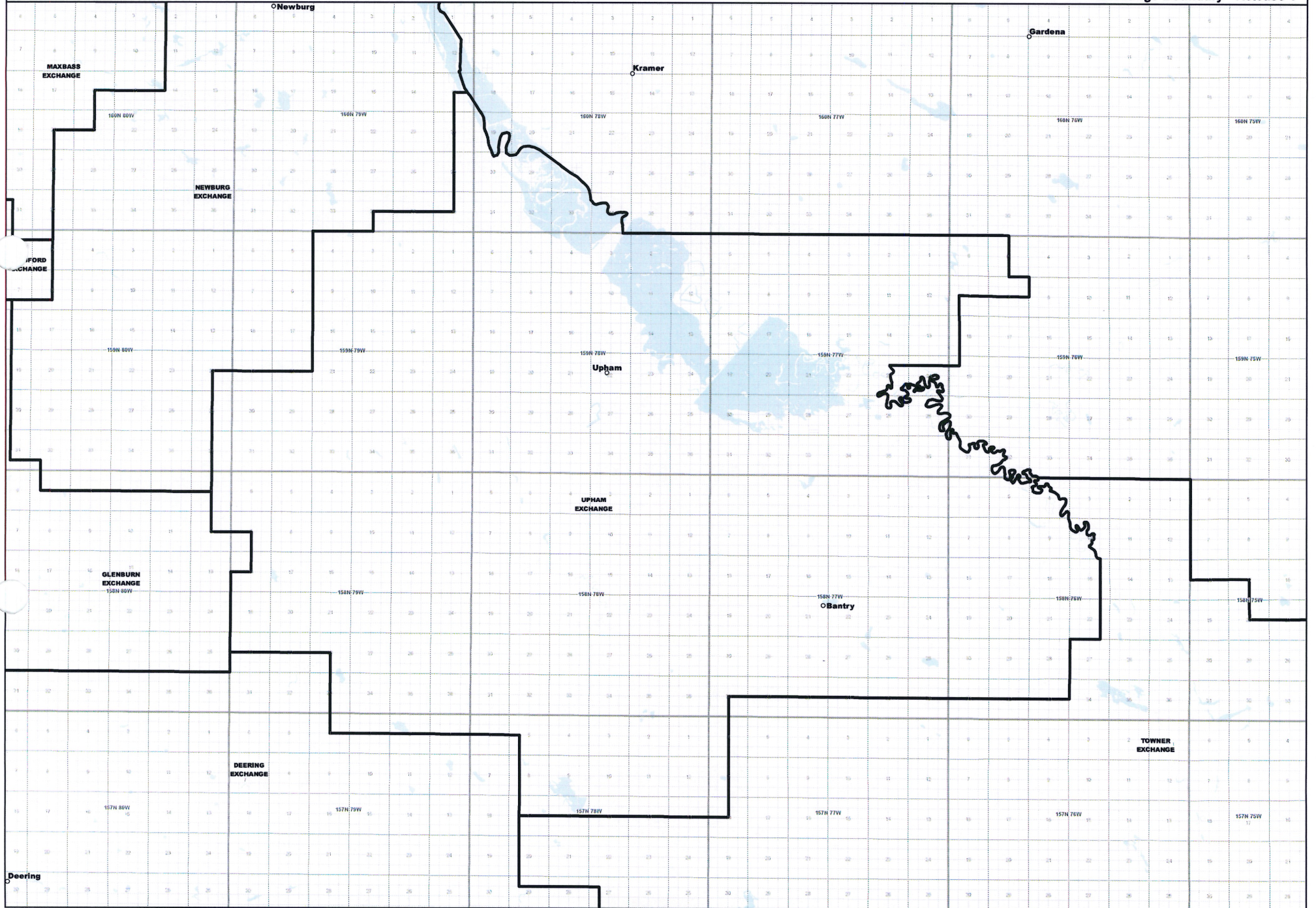


**NORTH DAKOTA EXCHANGE BOUNDARY MAP**  
SRT COMMUNICATIONS, INC.  
UPHAM EXCHANGE

Date: 5/22/2013

Page 24 of 26

— Exchange Boundary - Release 1



**NORTH DAKOTA EXCHANGE BOUNDARY MAP**  
SRT COMMUNICATIONS, INC.  
VELVA EXCHANGE

Date: 5/22/2013

Page 25 of 26

— Exchange Boundary - Release 1

