

Exam Date:04/03/2014

Milnor Grain Company

Page: 1

Examiner: 1

PO Box 308

Milnor, ND

County:

Status	Section	Bin Number	Bin Type	Base Point	Diameter or Bu/Ft (Irreg).	Length	Width	Side wall	Add for Hopper	Ded. for Obst.	Effective Depth	Add for Peak	Depth for Capac.	Bushels per Foot	Base Pack%	Bushel Capacity with Pack
--------	---------	------------	----------	------------	-------------------------------	--------	-------	--------------	----------------------	----------------------	--------------------	--------------------	------------------------	------------------------	---------------	------------------------------

## Facility: Milnor

### Section: A

A	301	Round	Zero Point is eave height	22.000	0.000	0.000	135.0	0.00	0.00	135.00	0.000	135.0	305.6	7.20	44,226
A	302	Round	Zero Point is eave height	22.000	0.000	0.000	135.0	0.00	0.00	135.00	0.000	135.0	305.6	7.20	44,226
A	303	Round	Zero Point is eave height	26.000	0.000	0.000	130.0	0.00	0.00	130.00	0.000	130.0	426.8	8.20	60,034
A	304	Round	Zero Point is eave height	26.000	0.000	0.000	130.0	0.00	0.00	130.00	0.000	130.0	426.8	8.20	60,034
A	305	Irregular	Zero Point is eave height	48.700	0.000	0.000	127.0	0.00	0.00	127.00	0.000	127.0	48.7	4.20	6,445
A	306	Irregular	Zero Point is eave height	81.800	0.000	0.000	126.0	0.00	0.00	126.00	0.000	126.0	81.8	5.50	10,874
A	307	Irregular	Zero Point is eave height	47.300	0.000	0.000	127.0	0.00	0.00	127.00	0.000	127.0	47.3	4.00	6,247
A	308	Irregular	Zero Point is eave height	47.300	0.000	0.000	127.0	0.00	0.00	127.00	0.000	127.0	47.3	4.00	6,247
A	309	Irregular	Zero Point is eave height	95.400	0.000	0.000	126.0	0.00	0.00	126.00	0.000	126.0	95.4	6.00	12,741
A	310	Irregular	Zero Point is eave height	126.00	0.000	0.000	85.00	0.00	0.00	85.000	0.000	85.0	126.0	6.50	11,406
A	311	Irregular	Zero Point is eave height	13.500	0.000	0.000	113.0	0.00	0.00	113.00	0.000	113.0	13.5	2.00	1,557
A	312	Peaked	Zero Point is eave height	15.000	0.000	0.000	46.50	0.00	0.00	46.500	0.900	47.4	142.1	5.50	7,106
A	313	Peaked	Zero Point is eave height	47.800	0.000	0.000	88.00	0.00	0.00	88.000	2.900	90.9	1442.5	10.0	144,235
A	314	Peaked	Zero Point is eave height	47.800	0.000	0.000	88.00	0.00	0.00	88.000	2.900	90.9	1442.5	10.0	144,235
A	315	Peaked	Zero Point is eave height	47.800	0.000	0.000	88.00	0.00	0.00	88.000	2.900	90.9	1442.5	10.0	144,235
A	316	Peaked	Zero Point is eave height	47.800	0.000	0.000	88.00	0.00	0.00	88.000	2.900	90.9	1442.5	10.0	144,235
A	317	Peaked	Zero Point is eave height	71.700	0.000	0.000	84.40	0.00	0.00	84.400	5.000	89.4	3245.7	10.0	319,183
A	318	Peaked	Zero Point is eave height	71.700	0.000	0.000	84.40	0.00	0.00	84.400	5.000	89.4	3245.7	10.0	319,183

Bin count: 18

Facility: Milnor Section: A Total: 1,486,449

To Even: 1,487,000

Exam Date:04/03/2014

Milnor Grain Company  
 PO Box 308  
 Milnor, ND  
 County:

Examiner: 1

Status	Section	Bin Number	Bin Type	Base Point	Diameter or Bu/Ft (Irreg.) Length	Width	Side wall	Add for Hopper	Ded. for Obst.	Effective Depth	Add for Peak	Depth for Capac.	Bushels per Foot	Base Pack%	Bushel Capacity with Pack
--------	---------	------------	----------	------------	---	-------	--------------	----------------------	----------------------	--------------------	--------------------	------------------------	------------------------	---------------	------------------------------

## Facility: Milnor

### Section: B

	B	101	Peaked	Zero Point is eave height	27.000	0.000	0.000	17.30	0.00	0.00	17.300	1.600	18.9	460.3	8.50	9,440
	B	102	Peaked	Zero Point is eave height	27.000	0.000	0.000	18.40	0.00	0.00	18.400	1.600	20.0	460.3	8.50	9,989
	B	103	Peaked	Zero Point is eave height	27.000	0.000	0.000	18.40	0.00	0.00	18.400	1.600	20.0	460.3	8.50	9,989
	B	104	Peaked	Zero Point is eave height	27.000	0.000	0.000	18.40	0.00	0.00	18.400	1.600	20.0	460.3	8.50	9,989
	B	105	Peaked	Zero Point is eave height	27.000	0.000	0.000	18.40	0.00	0.00	18.400	1.600	20.0	460.3	8.50	9,989
Added	B	107	Peaked	Zero Point is eave height	105.000	0.000	0.000	85.40	0.00	0.00	85.400	7.400	92.8	6960.6	10.0	710,538
Added	B	108	Peaked	Zero Point is eave height	60.000	0.000	0.000	36.25	0.00	0.00	36.250	4.200	40.5	2272.9	10.0	101,257
	B	109	Peaked	Zero Point is eave height	47.900	0.000	0.000	32.30	0.00	0.00	32.300	2.900	35.2	1448.6	10.0	56,090
	B	110	Peaked	Zero Point is eave height	47.900	0.000	0.000	32.30	0.00	0.00	32.300	2.900	35.2	1448.6	10.0	56,090
	B	111	Peaked	Zero Point is eave height	47.900	0.000	0.000	32.30	0.00	0.00	32.300	2.900	35.2	1448.6	10.0	56,090
	B	112	Peaked	Zero Point is eave height	16.000	0.000	0.000	15.00	2.30	0.00	17.300	1.000	18.3	161.6	5.80	3,129
	B	113	Peaked	Zero Point is eave height	16.000	0.000	0.000	15.00	2.30	0.00	17.300	1.000	18.3	161.6	5.80	3,129
	B	114	Peaked	Zero Point is eave height	16.000	0.000	0.000	15.00	2.30	0.00	17.300	1.000	18.3	161.6	5.80	3,129
	B	115	Peaked	Zero Point is eave height	16.000	0.000	0.000	15.00	2.50	0.00	17.500	1.000	18.5	161.6	5.80	3,163
Added	B	116	Peaked	Zero Point is eave height	16.000	0.000	0.000	25.00	2.30	0.00	27.300	1.000	28.3	161.6	5.80	4,838

Bin count: 15

Facility: Milnor Section: B Total: **1,046,849**

To Even: **1,047,000**

Exam Date:04/03/2014

Milnor Grain Company  
 PO Box 308  
 Milnor, ND  
 County:

Page: 3

Examiner: 1

Status	Section	Bin Number	Bin Type	Base Point	Diameter or Bu/Ft (Irreg.)	Length	Width	Side wall	Add for Hopper	Ded. for Obst.	Effective Depth	Add for Peak	Depth for Capac.	Bushels per Foot	Base Pack%	Bushel Capacity with Pack
--------	---------	------------	----------	------------	-------------------------------	--------	-------	--------------	----------------------	----------------------	--------------------	--------------------	------------------------	------------------------	---------------	------------------------------

## Facility: Milnor

### Section: C

C	100	Peaked	Ground storage bunker - top	204.00	0.000	0.000	5.500	0.00	0.30	5.200	14.30	19.5	26274.2	10.0		563,582
---	-----	--------	-----------------------------	--------	-------	-------	-------	------	------	-------	-------	------	---------	------	--	---------

Bin count: 1

**Facility: Milnor Section: C Total: 563,582**

To Even: 564,000

Overall Licensed Bin Capacity for:

Milnor Grain Company

Bin count: 34

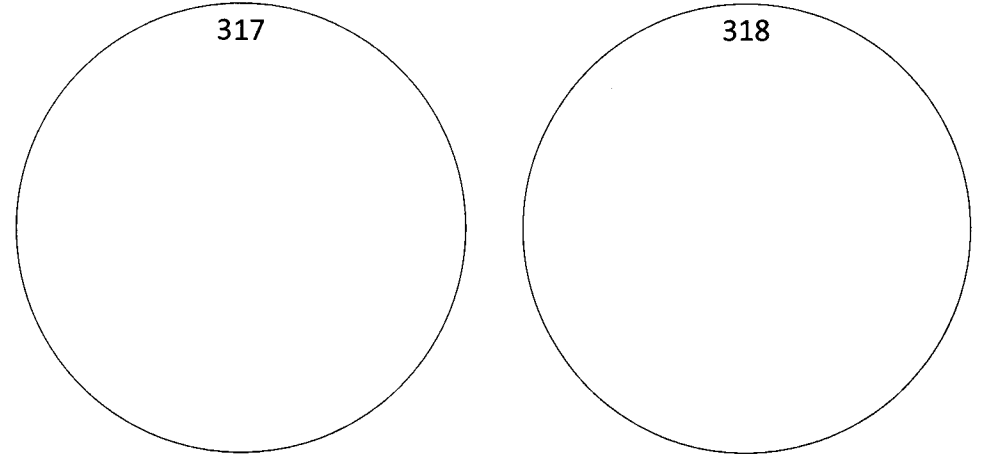
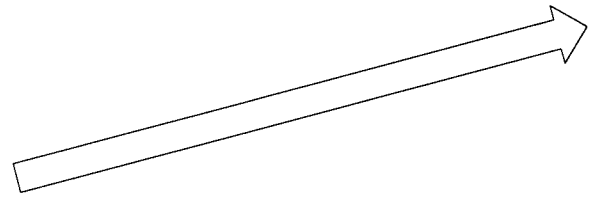
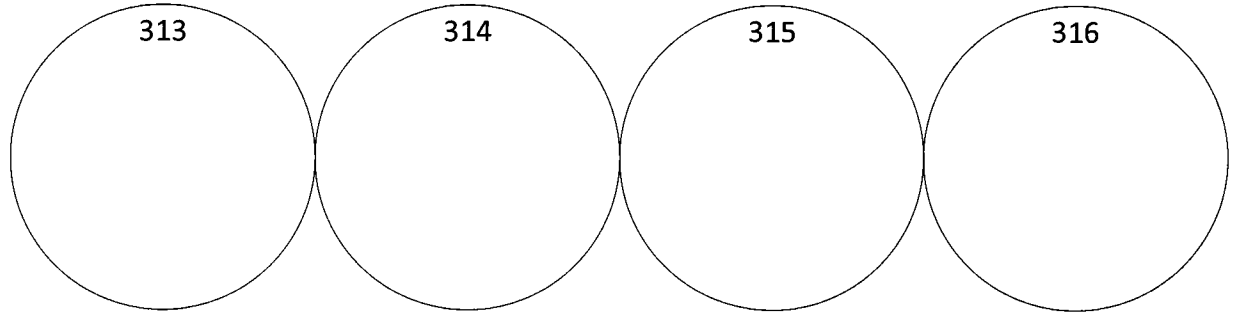
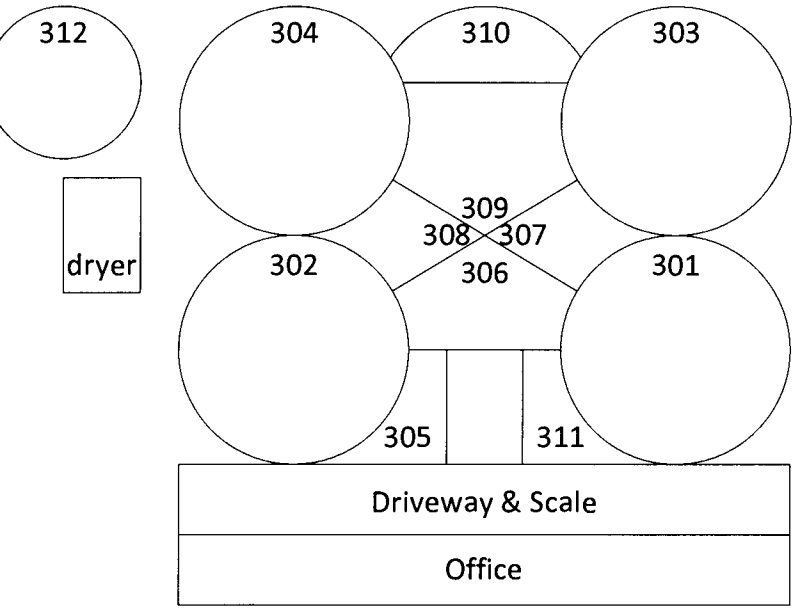
**Licensed Capacity:**  
 (includes pack)


3,096,880 Bu.

**Licensed Capacity (to even):**  
 (includes pack and section totals are  
 rounded up to next highest 1000)

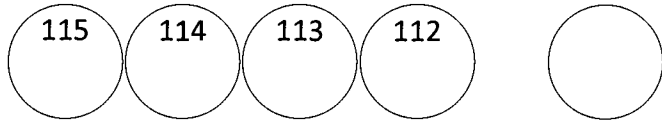
3,098,000 Bu.

Milnor Grain Company  
Section A

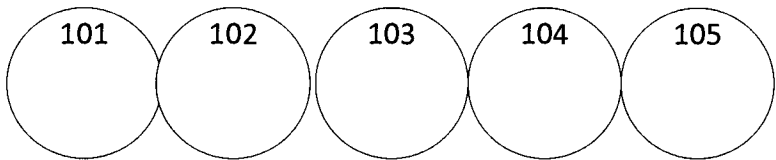
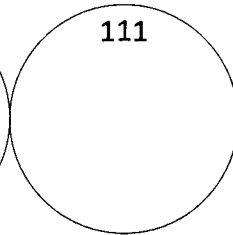
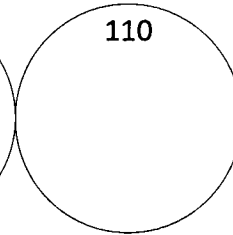
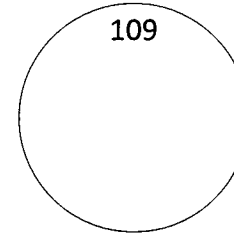
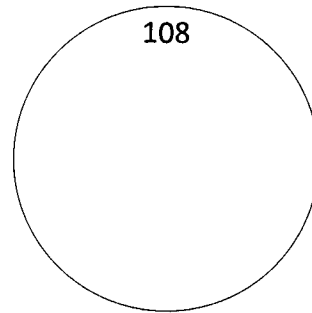
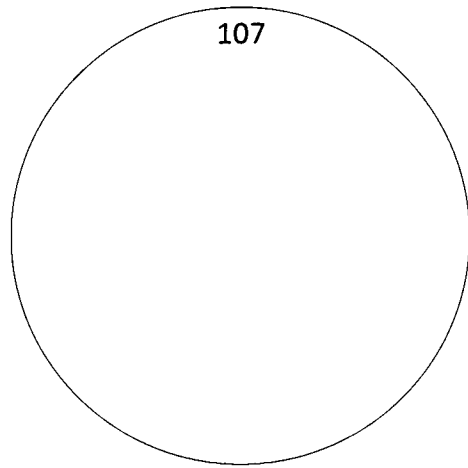
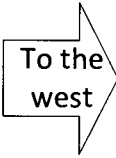
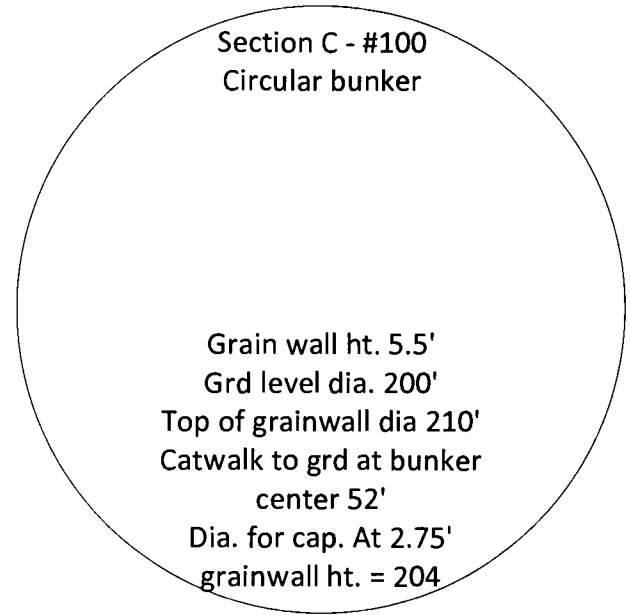





Milnor Grain Co  
Section B



Driveway & dump pit



Section C - #100  
Circular bunker

Grain wall ht. 5.5'  
Grd level dia. 200'  
Top of grainwall dia 210'  
Catwalk to grd at bunker  
center 52'  
Dia. for cap. At 2.75'  
grainwall ht. = 204

107

108

109

110

111

101

102

103

104

105