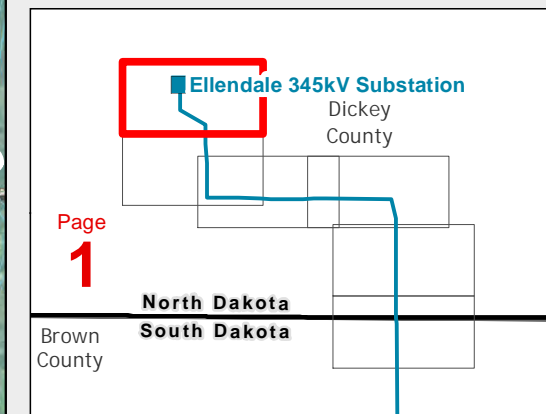



Figure 1
Big Stone South to Ellendale
345 kV Transmission Line Project
North Dakota
Page 1 of 6

- North Dakota Corridor
- Facility Corridor from 5/8/2014
- Facility Corridor as of 8/28/2015
- Facility Structures from 5/8/2014
- Facility Structures as of 8/28/2015
- Ellendale 345kV Substation Boundary
- River/Stream
- Field Reviewed Wetland/Other Waters
- Desktop Delineated Wetlands
- Dwelling - Occupied
- Dwelling - Unknown/Vacant
- Ag/Other Structure
- Gravel Pit/Mining
- Cemetery
- Church
- School
- Recreation
- Utility
- Communication Tower
- Railroad
- Abandoned Railroad
- Electric Transmission Line
- Oil or Gas Pipeline
- Planned Center Pivot
- Sections
- Township
- City Boundary



Scale 1:12,000



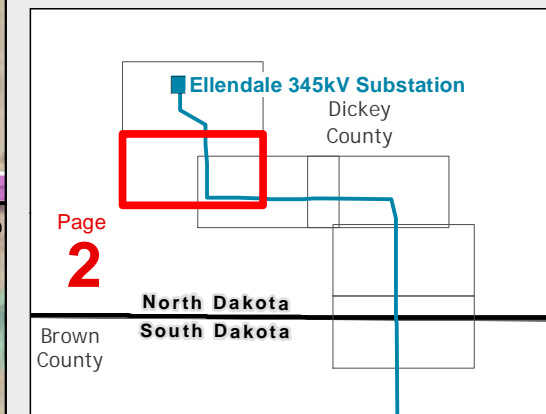

Date: 9/8/2015

Figure 1
Big Stone South to Ellendale
345 kV Transmission Line Project
North Dakota
Page 2 of 6

- North Dakota Corridor
- Facility Corridor from 5/8/2014
- Facility Corridor as of 8/28/2015
- Facility Structures from 5/8/2014
- Facility Structures as of 8/28/2015
- Ellendale 345kV Substation Boundary
- River/Stream
- Field Reviewed Wetland/Other Waters
- Desktop Delineated Wetlands
- Dwelling - Occupied
- Dwelling - Unknown/Vacant
- Ag/Other Structure
- Gravel Pit/Mining
- Cemetery
- Church
- School
- Recreation
- Utility
- Communication Tower
- Railroad
- Abandoned Railroad
- Electric Transmission Line
- Oil or Gas Pipeline
- Planned Center Pivot
- Sections
- Township
- City Boundary



Scale 1:12,000



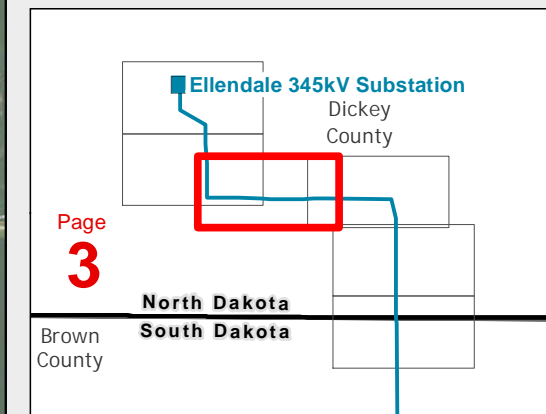

Date: 9/8/2015

Figure 1
Big Stone South to Ellendale
345 kV Transmission Line Project
North Dakota
Page 3 of 6

- North Dakota Corridor
- Facility Corridor from 5/8/2014
- Facility Corridor as of 8/28/2015
- Facility Structures from 5/8/2014
- Facility Structures as of 8/28/2015
- Ellendale 345kV Substation Boundary
- River/Stream
- Field Reviewed Wetland/Other Waters
- Desktop Delineated Wetlands
- Dwelling - Occupied
- Dwelling - Unknown/Vacant
- Ag/Other Structure
- Gravel Pit/Mining
- Cemetery
- Church
- School
- Recreation
- Utility
- Communication Tower
- Railroad
- Abandoned Railroad
- Electric Transmission Line
- Oil or Gas Pipeline
- Planned Center Pivot
- Sections
- Township
- City Boundary



Scale 1:12,000

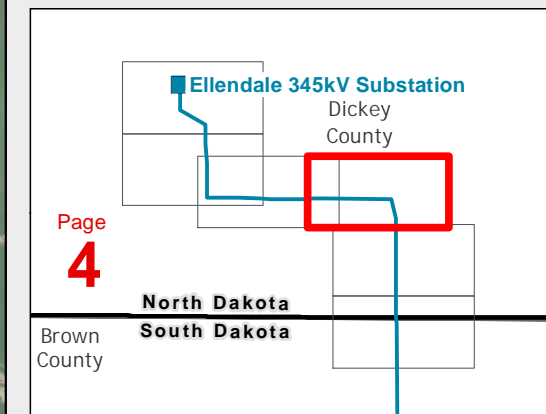



Date: 9/8/2015

Figure 1
Big Stone South to Ellendale
345 kV Transmission Line Project
North Dakota
Page 4 of 6

- North Dakota Corridor
- Facility Corridor from 5/8/2014
- Facility Corridor as of 8/28/2015
- Facility Structures from 5/8/2014
- Facility Structures as of 8/28/2015
- Ellendale 345kV Substation Boundary
- River/Stream
- Field Reviewed Wetland/Other Waters
- Desktop Delineated Wetlands
- Dwelling - Occupied
- Dwelling - Unknown/Vacant
- Ag/Other Structure
- Gravel Pit/Mining
- Cemetery
- Church
- School
- Recreation
- Utility
- Communication Tower
- Railroad
- Abandoned Railroad
- Electric Transmission Line
- Oil or Gas Pipeline
- Planned Center Pivot
- Sections
- Township
- City Boundary

Scale 1:12,000



Page
4

North Dakota
South Dakota
Brown County



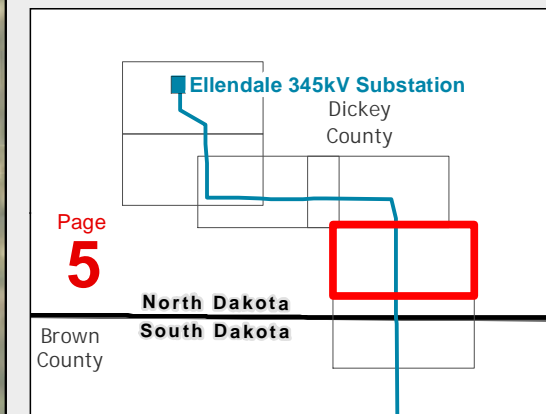
Date: 9/8/2015

Figure 1
Big Stone South to Ellendale
345 kV Transmission Line Project
North Dakota
Page 5 of 6

- North Dakota Corridor
- Facility Corridor from 5/8/2014
- Facility Corridor as of 8/28/2015
- Facility Structures from 5/8/2014
- Facility Structures as of 8/28/2015
- Ellendale 345kV Substation Boundary
- River/Stream
- Field Reviewed Wetland/Other Waters
- Desktop Delineated Wetlands
- Dwelling - Occupied
- Dwelling - Unknown/Vacant
- Ag/Other Structure
- Gravel Pit/Mining
- Cemetery
- Church
- School
- Recreation
- Utility
- Communication Tower
- Railroad
- Abandoned Railroad
- Electric Transmission Line
- Oil or Gas Pipeline
- Planned Center Pivot
- Sections
- Township
- City Boundary



Scale 1:12,000

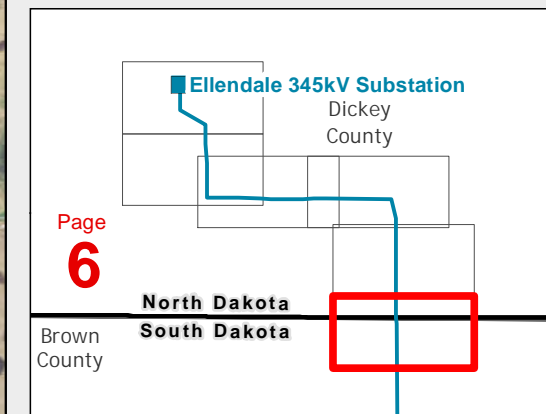



Date: 9/8/2015

Figure 1
Big Stone South to Ellendale
345 kV Transmission Line Project
North Dakota
Page 6 of 6

- North Dakota Corridor
- Facility Corridor from 5/8/2014
- Facility Corridor as of 8/28/2015
- Facility Structures from 5/8/2014
- Facility Structures as of 8/28/2015
- Ellendale 345kV Substation Boundary
- River/Stream
- Field Reviewed Wetland/Other Waters
- Desktop Delineated Wetlands
- Dwelling - Occupied
- Dwelling - Unknown/Vacant
- Ag/Other Structure
- Gravel Pit/Mining
- Cemetery
- Church
- School
- Recreation
- Utility
- Communication Tower
- Railroad
- Abandoned Railroad
- Electric Transmission Line
- Oil or Gas Pipeline
- Planned Center Pivot
- Sections
- Township
- City Boundary

Scale 1:12,000



Page **6**

North Dakota
South Dakota



Date: 9/8/2015

