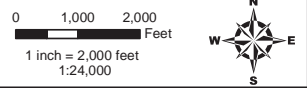
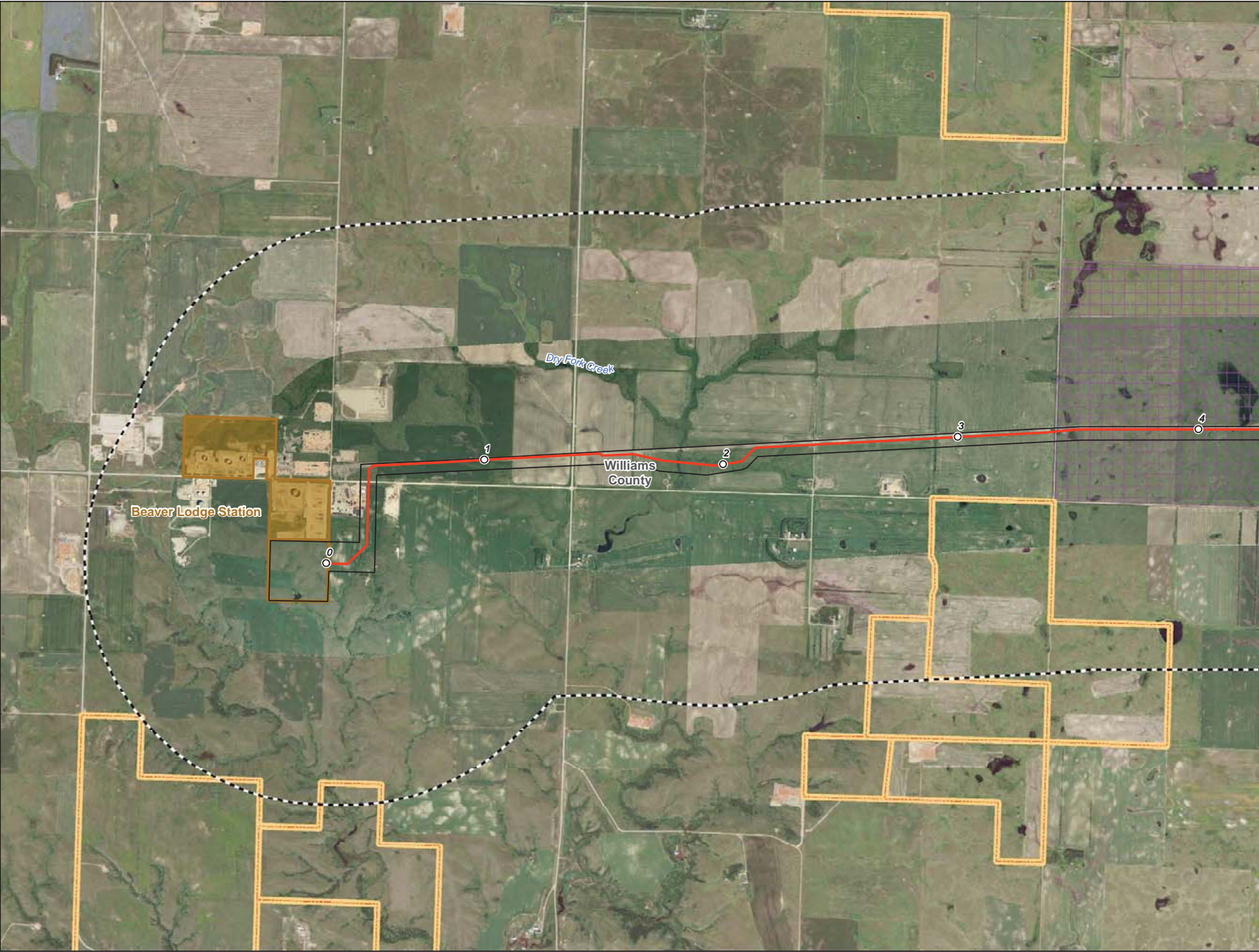


Routing Selection Criteria Maps - Avoidance Areas
Insert in binder to replace original Exhibit I.2

Exhibit I.2



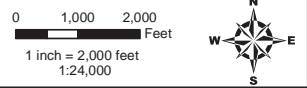
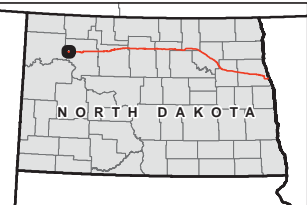
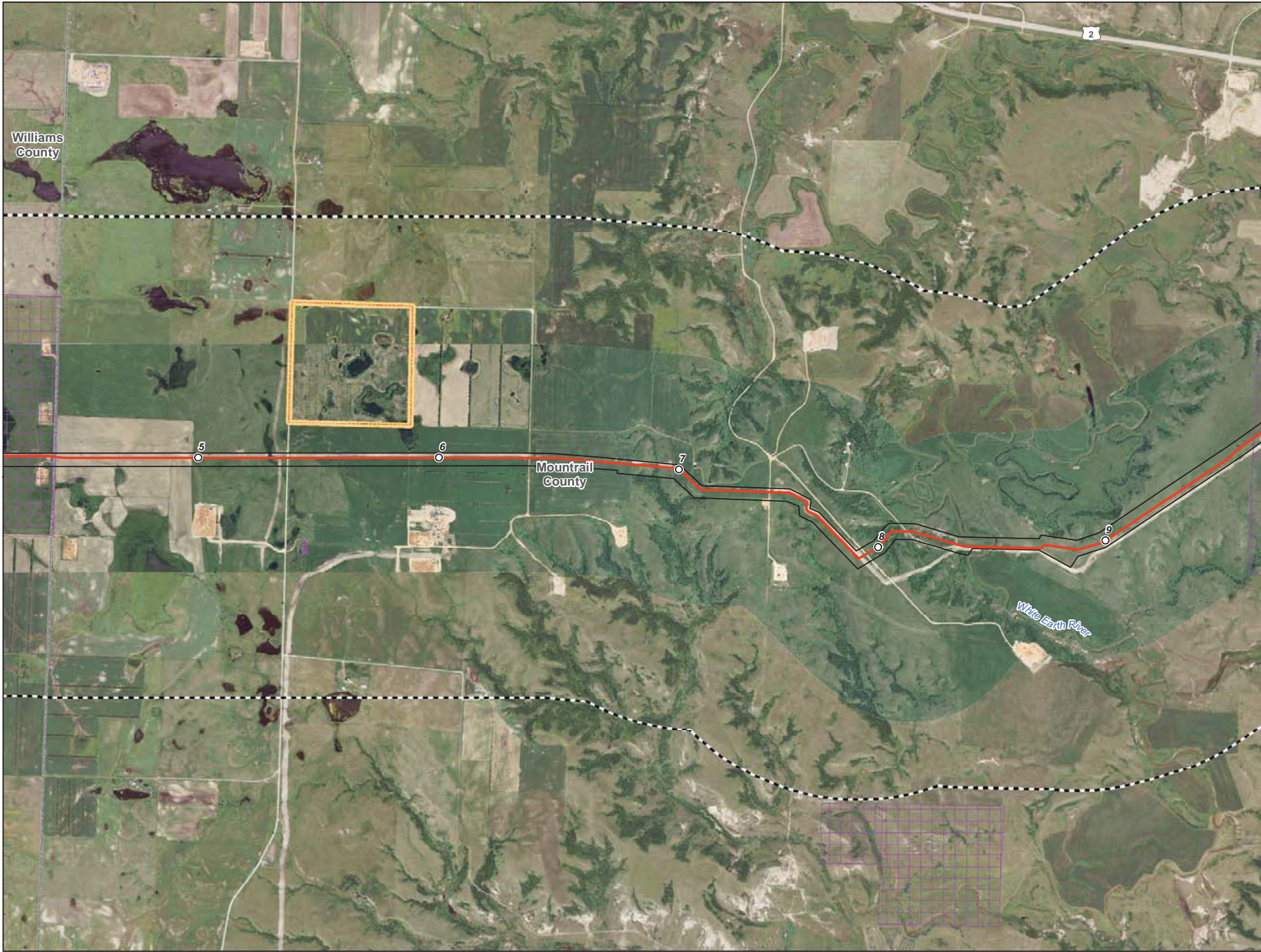
- Milepost
- Centerline
- ▭ Survey Corridor
- - - 2-mile Study Area
- ▭ Facility
- ▭ Previously Sited Facility
- ▭ County Boundary
- 🏫 School
- 🌊 Reservoir
- 🌐 Municipal Water Supply
- ⚰ Cemetery
- ▭ NDGF - Wildlife Management Area
- ▭ USFWS - National Wildlife Refuge
- ▭ USFWS - Waterfowl Production Area
- ▭ NDGF - PLOTS Land
- ▭ NDDTL - School Trust Land
- ▭ Wellhead Community Protection Area
- ▭ Wellhead Non-Community Protection Area

**Enbridge Pipelines
(North Dakota) LLC
Sandpiper Pipeline Project**

Avoidance Areas

Page 1 of 61
Williams County





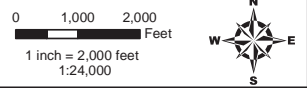
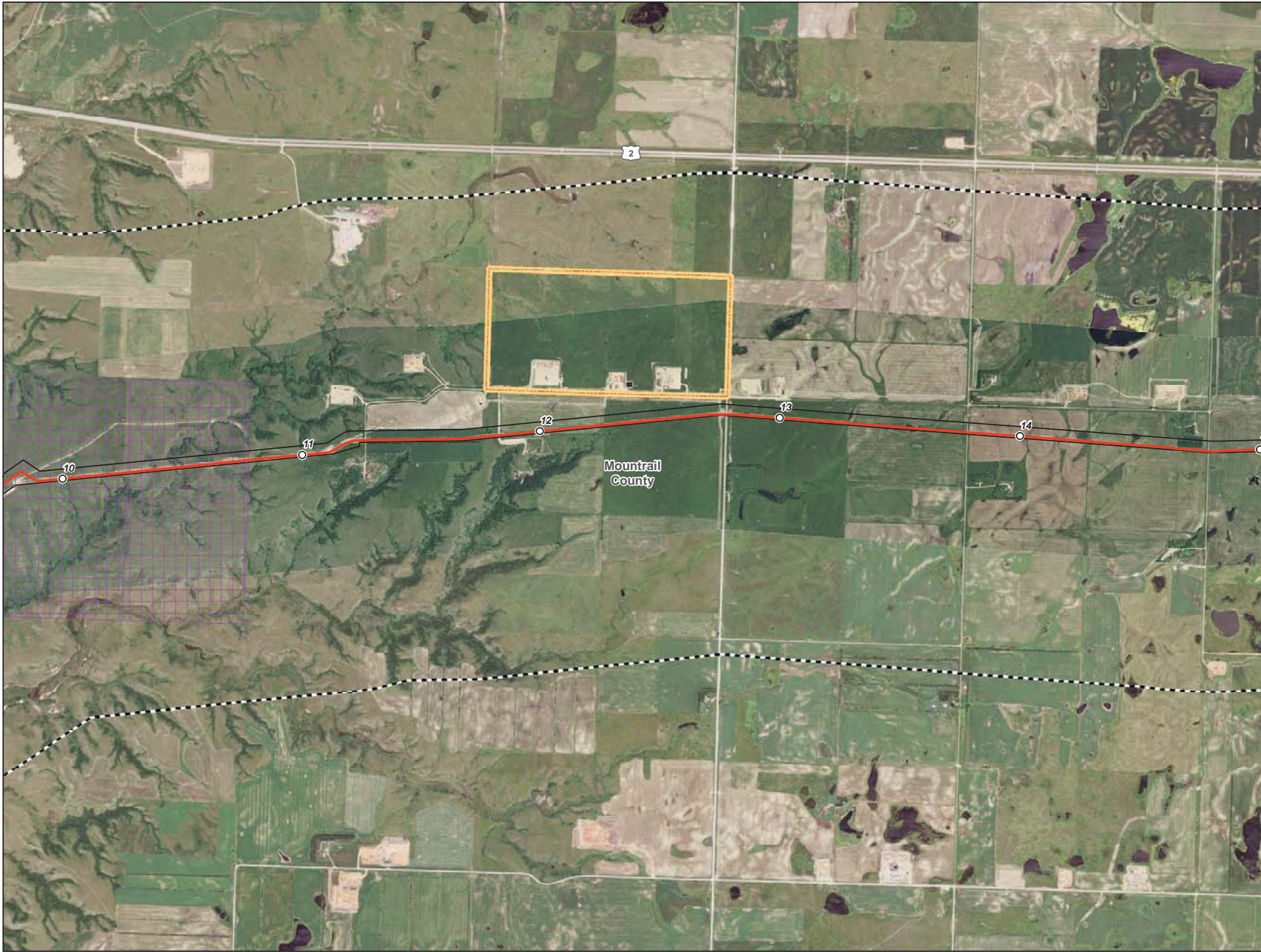
- Milepost
- Centerline
- ▭ Survey Corridor
- - - 2-mile Study Area
- ▭ Facility
- ▭ Previously Sited Facility
- ▭ County Boundary
- 🏫 School
- 🟦 Reservoir
- 🟡 Municipal Water Supply
- ⚰ Cemetery
- ▭ NDGF - Wildlife Management Area
- ▭ USFWS - National Wildlife Refuge
- ▭ USFWS - Waterfowl Production Area
- ▭ NDGF - PLOTS Land
- ▭ NDDTL - School Trust Land
- ▭ Wellhead Community Protection Area
- ▭ Wellhead Non-Community Protection Area

**Enbridge Pipelines
(North Dakota) LLC
Sandpiper Pipeline Project**

Avoidance Areas

Page 2 of 61
Mountrail County





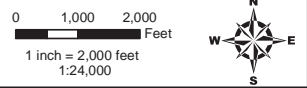
- Milepost
- Centerline
- ▭ Survey Corridor
- - - 2-mile Study Area
- ▭ Facility
- ▭ Previously Sited Facility
- ▭ County Boundary
- 🏫 School
- Reservoir
- Municipal Water Supply
- ⚰ Cemetery
- ▭ NDGF - Wildlife Management Area
- ▭ USFWS - National Wildlife Refuge
- ▭ USFWS - Waterfowl Production Area
- ▭ NDGF - PLOTS Land
- ▭ NDDTL - School Trust Land
- ▭ Wellhead Community Protection Area
- ▭ Wellhead Non-Community Protection Area

**Enbridge Pipelines
(North Dakota) LLC
Sandpiper Pipeline Project**

Avoidance Areas

Page 3 of 61
Mountrail County





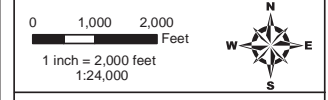
- Milepost
- Centerline
- ▭ Survey Corridor
- - - 2-mile Study Area
- ▭ Facility
- ▭ Previously Sited Facility
- ▭ County Boundary
- 🏫 School
- Reservoir
- Municipal Water Supply
- ⚰ Cemetery
- ▭ NDGF - Wildlife Management Area
- ▭ USFWS - National Wildlife Refuge
- ▭ USFWS - Waterfowl Production Area
- ▭ NDGF - PLOTS Land
- ▭ NDDTL - School Trust Land
- ▭ Wellhead Community Protection Area
- ▭ Wellhead Non-Community Protection Area

**Enbridge Pipelines
(North Dakota) LLC
Sandpiper Pipeline Project**

Avoidance Areas

Page 4 of 61
Mountrail County





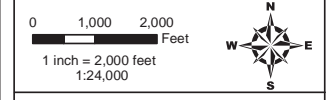
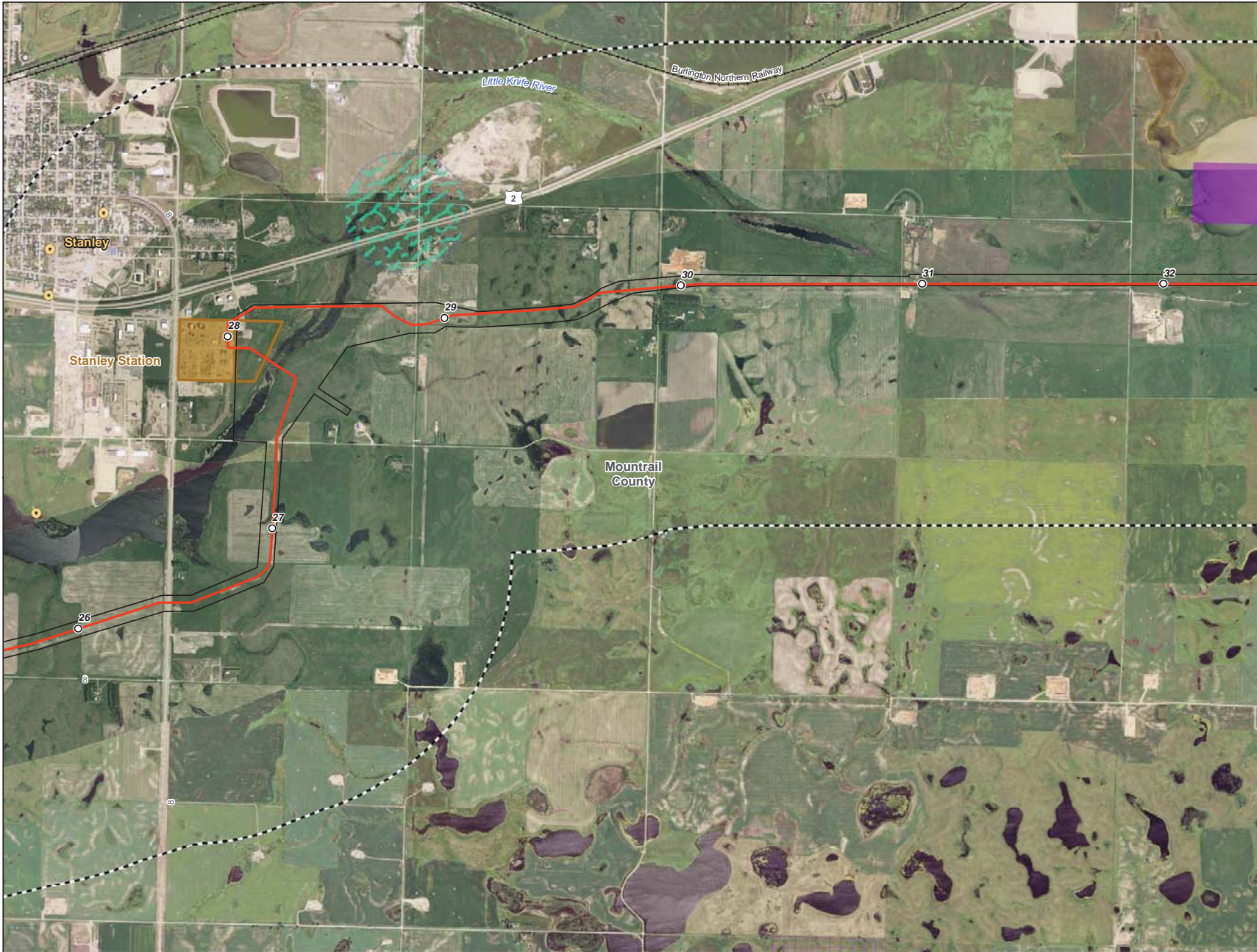
- Milepost
- Centerline
- ▭ Survey Corridor
- - - 2-mile Study Area
- ▭ Facility
- ▭ Previously Sited Facility
- ▭ County Boundary
- 🏫 School
- 🌊 Reservoir
- 🌊 Municipal Water Supply
- ⚰ Cemetery
- ▭ NDGF - Wildlife Management Area
- ▭ USFWS - National Wildlife Refuge
- ▭ USFWS - Waterfowl Production Area
- ▭ NDGF - PLOTS Land
- ▭ NDDTL - School Trust Land
- ▭ Wellhead Community Protection Area
- ▭ Wellhead Non-Community Protection Area

**Enbridge Pipelines
(North Dakota) LLC
Sandpiper Pipeline Project**

Avoidance Areas

Page 5 of 61
Mountrail County

Rev. D 12/16/2013



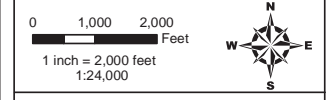
- Milepost
- Centerline
- ▭ Survey Corridor
- - - 2-mile Study Area
- ▭ Facility
- ▭ Previously Sited Facility
- ▭ County Boundary
- 🏫 School
- 🌊 Reservoir
- 📍 Municipal Water Supply
- ⚰ Cemetery
- 🟠 NDGF - Wildlife Management Area
- 🟡 USFWS - National Wildlife Refuge
- 🟣 USFWS - Waterfowl Production Area
- 🟡 NDGF - PLOTS Land
- 🟡 NDDTL - School Trust Land
- 🟢 Wellhead Community Protection Area
- 🟠 Wellhead Non-Community Protection Area

**Enbridge Pipelines
(North Dakota) LLC
Sandpiper Pipeline Project**

Avoidance Areas

Page 6 of 61
Mountrail County





- Milepost
- Centerline
- ▭ Survey Corridor
- - - 2-mile Study Area
- ▭ Facility
- ▭ Previously Sited Facility
- ▭ County Boundary
- 🏫 School
- Reservoir
- Municipal Water Supply
- ⚰ Cemetery
- ▨ NDGF - Wildlife Management Area
- ▨ USFWS - National Wildlife Refuge
- ▨ USFWS - Waterfowl Production Area
- ▨ NDGF - PLOTS Land
- ▨ NDDTL - School Trust Land
- ▨ Wellhead Community Protection Area
- ▨ Wellhead Non-Community Protection Area

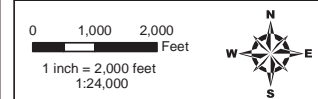
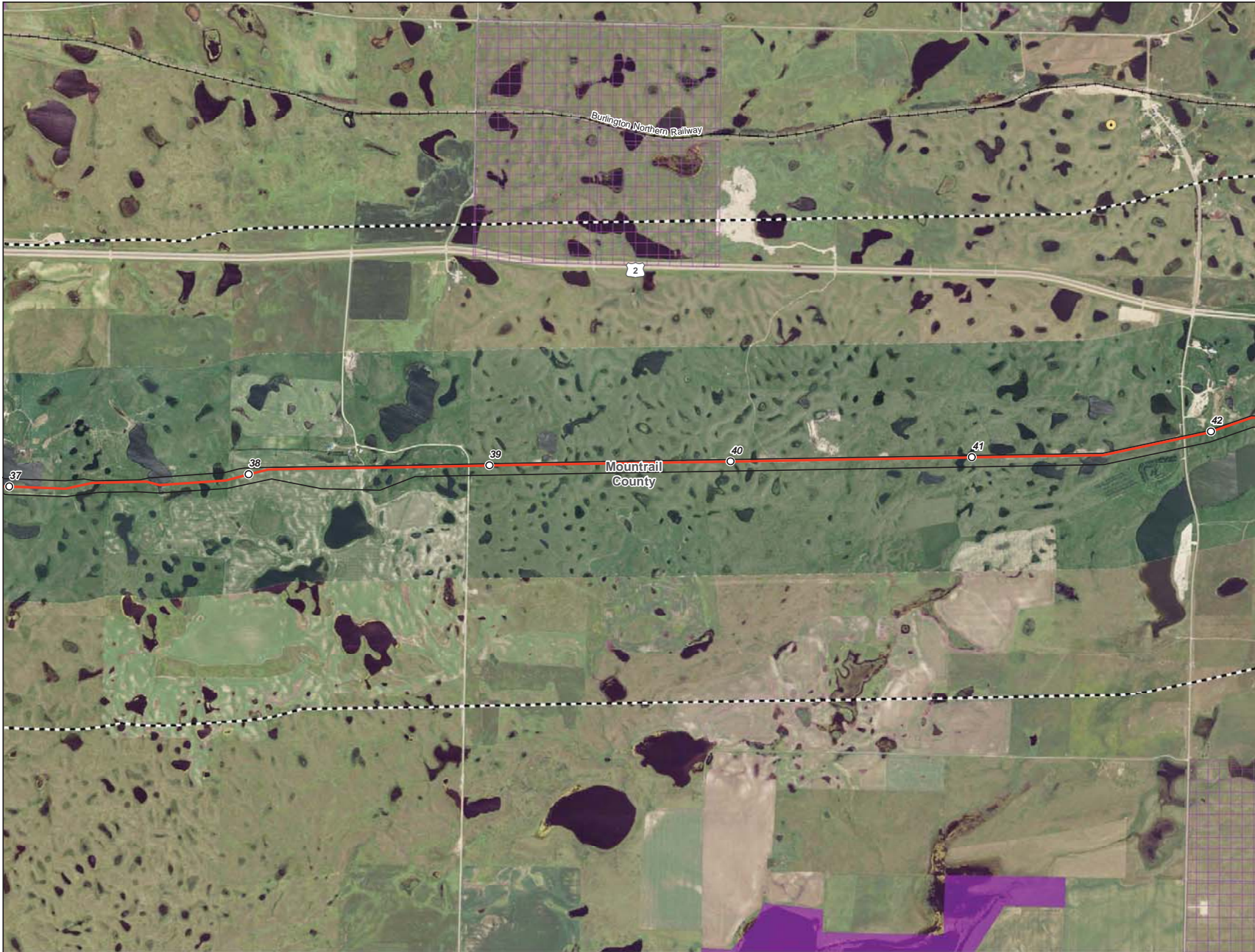
**Enbridge Pipelines
(North Dakota) LLC
Sandpiper Pipeline Project**

Avoidance Areas

Page 7 of 61
Mountrail County

ENBRIDGE

Rev. D 12/16/2013



- Milepost
- Centerline
- ▭ Survey Corridor
- - - 2-mile Study Area
- ▭ Facility
- ▭ Previously Sited Facility
- ▭ County Boundary
- 🏫 School
- 🌊 Reservoir
- 📍 Municipal Water Supply
- ⚰ Cemetery
- 🦅 NDGF - Wildlife Management Area
- 🌸 USFWS - National Wildlife Refuge
- 🦢 USFWS - Waterfowl Production Area
- 🏠 NDGF - PLOTS Land
- 🎓 NDDTL - School Trust Land
- 🌊 Wellhead Community Protection Area
- 🌊 Wellhead Non-Community Protection Area

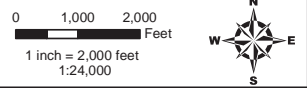
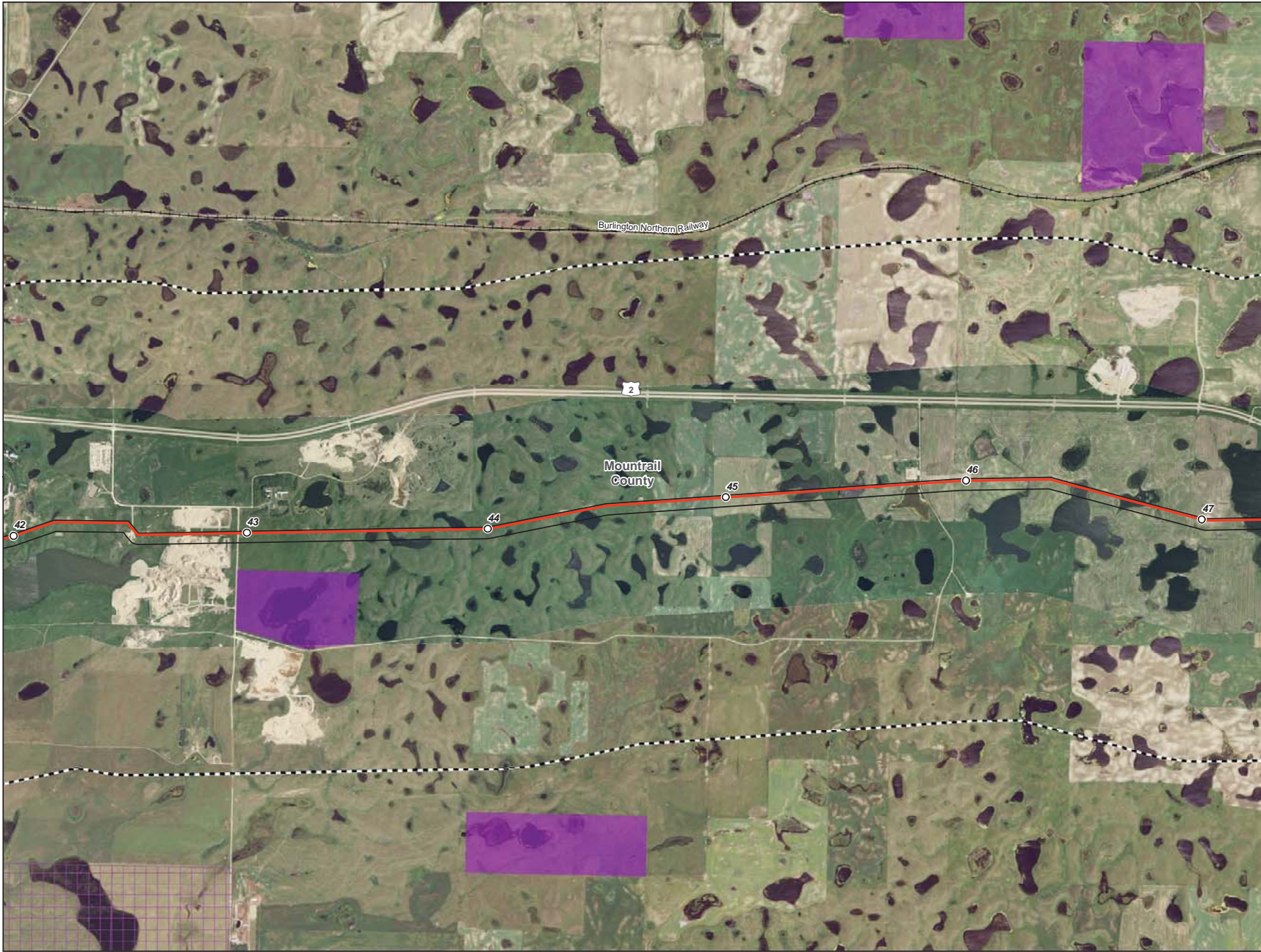
**Enbridge Pipelines
(North Dakota) LLC
Sandpiper Pipeline Project**

Avoidance Areas

Page 8 of 61
Mountrail County

ENBRIDGE

Rev. D 12/16/2013



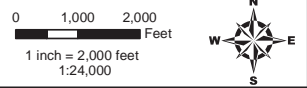
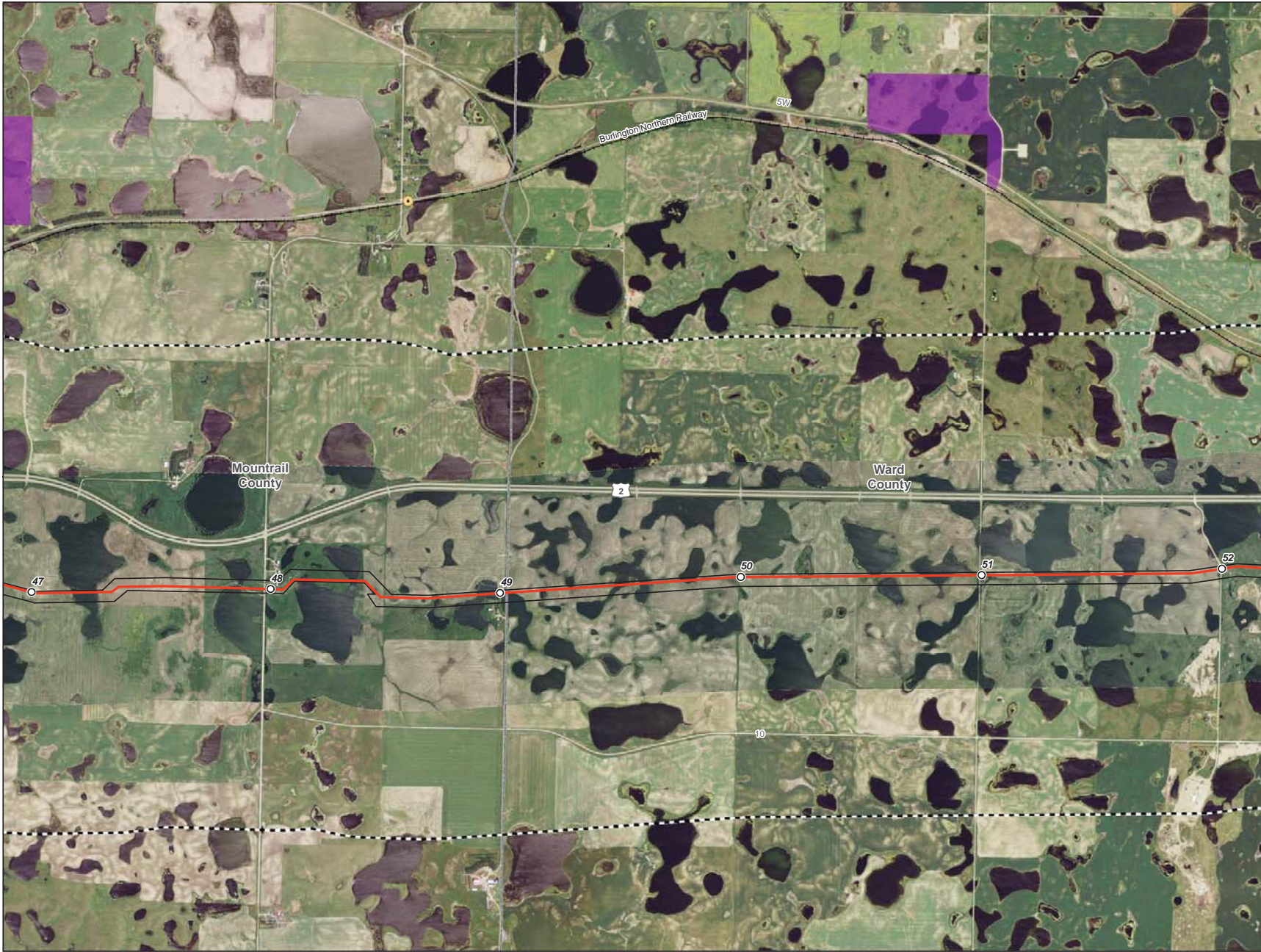
- Milepost
- Centerline
- ▭ Survey Corridor
- - - 2-mile Study Area
- ▭ Facility
- ▭ Previously Sited Facility
- ▭ County Boundary
- 🏫 School
- 🟦 Reservoir
- 🟡 Municipal Water Supply
- ⚰ Cemetery
- 🟡 NDGF - Wildlife Management Area
- 🟠 USFWS - National Wildlife Refuge
- 🟣 USFWS - Waterfowl Production Area
- 🟡 NDGF - PLOTS Land
- 🟪 NDDTL - School Trust Land
- 🟢 Wellhead Community Protection Area
- 🟢 Wellhead Non-Community Protection Area

**Enbridge Pipelines
(North Dakota) LLC
Sandpiper Pipeline Project**

Avoidance Areas

Page 9 of 61
Mountrail County





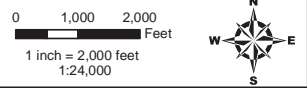
- Milepost
- Centerline
- ▭ Survey Corridor
- - - 2-mile Study Area
- ▭ Facility
- ▭ Previously Sited Facility
- ▭ County Boundary
- 🏫 School
- 🌊 Reservoir
- 📍 Municipal Water Supply
- ⚰ Cemetery
- 🦅 NDGF - Wildlife Management Area
- 🌿 USFWS - National Wildlife Refuge
- 🦆 USFWS - Waterfowl Production Area
- 🏠 NDGF - PLOTS Land
- 🏫 NDDTL - School Trust Land
- 🌊 Wellhead Community Protection Area
- 🌊 Wellhead Non-Community Protection Area

**Enbridge Pipelines
(North Dakota) LLC
Sandpiper Pipeline Project**

Avoidance Areas

Page 10 of 61
Mountrail County





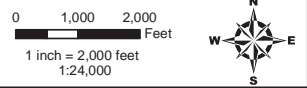
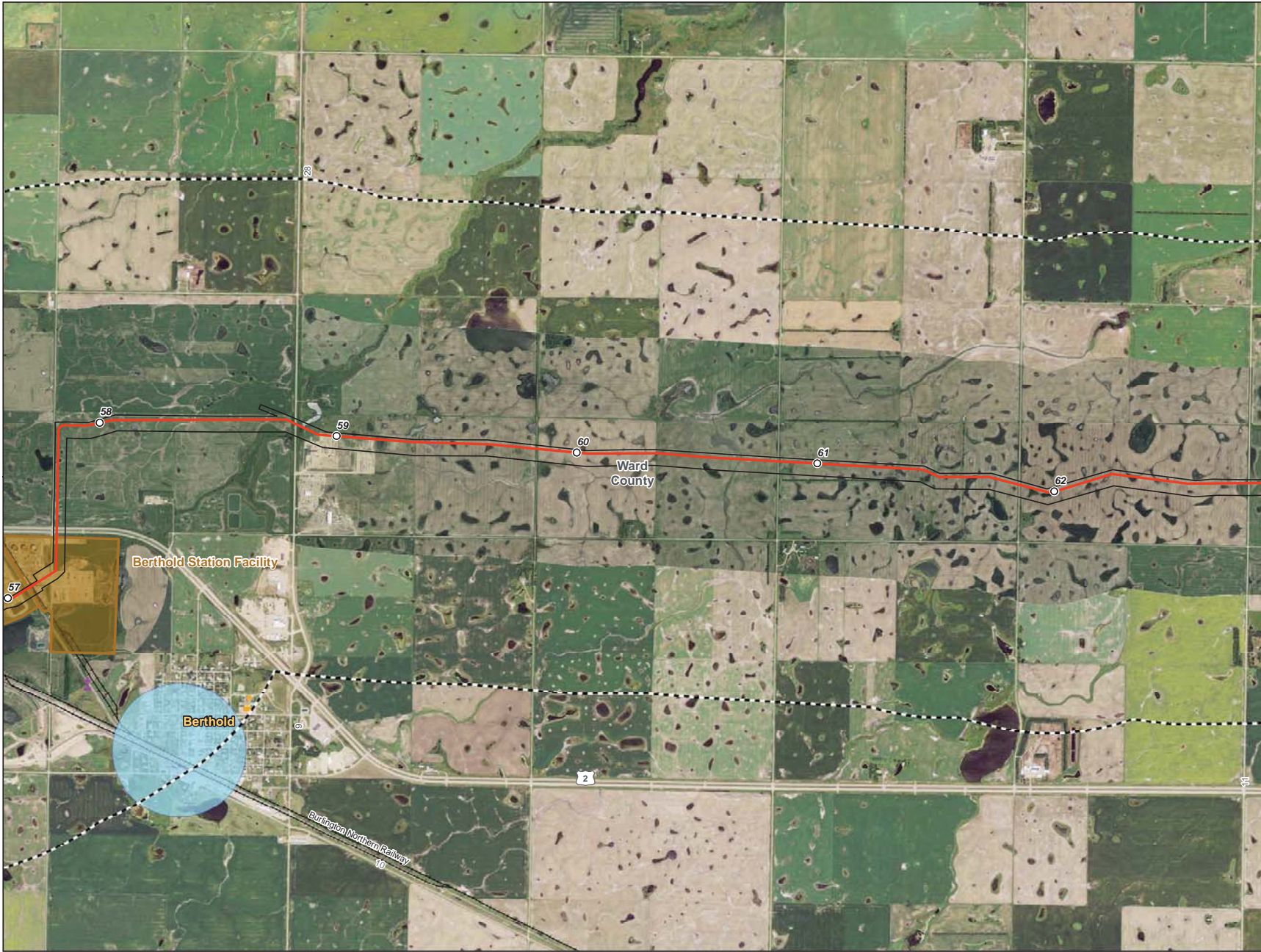
- Milepost
- Centerline
- ▭ Survey Corridor
- - - 2-mile Study Area
- ▭ Facility
- ▭ Previously Sited Facility
- ▭ County Boundary
- 🏫 School
- Reservoir
- Municipal Water Supply
- ⚰ Cemetery
- ▭ NDGF - Wildlife Management Area
- ▭ USFWS - National Wildlife Refuge
- ▭ USFWS - Waterfowl Production Area
- ▭ NDGF - PLOTS Land
- ▭ NDDTL - School Trust Land
- ▭ Wellhead Community Protection Area
- ▭ Wellhead Non-Community Protection Area

**Enbridge Pipelines
(North Dakota) LLC
Sandpiper Pipeline Project**

Avoidance Areas

Page 11 of 61
Ward County





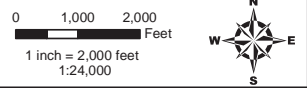
- Milepost
- Centerline
- ▭ Survey Corridor
- - - 2-mile Study Area
- ▭ Facility
- ▭ Previously Sited Facility
- ▭ County Boundary
- 🏫 School
- 🟦 Reservoir
- 🟡 Municipal Water Supply
- ⚰ Cemetery
- 🟡 NDGF - Wildlife Management Area
- 🟠 USFWS - National Wildlife Refuge
- 🟣 USFWS - Waterfowl Production Area
- 🟠 NDGF - PLOTS Land
- 🟪 NDDTL - School Trust Land
- 🟢 Wellhead Community Protection Area
- 🟢 Wellhead Non-Community Protection Area

**Enbridge Pipelines
(North Dakota) LLC
Sandpiper Pipeline Project**

Avoidance Areas

Page 12 of 61
Ward County





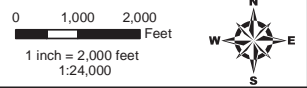
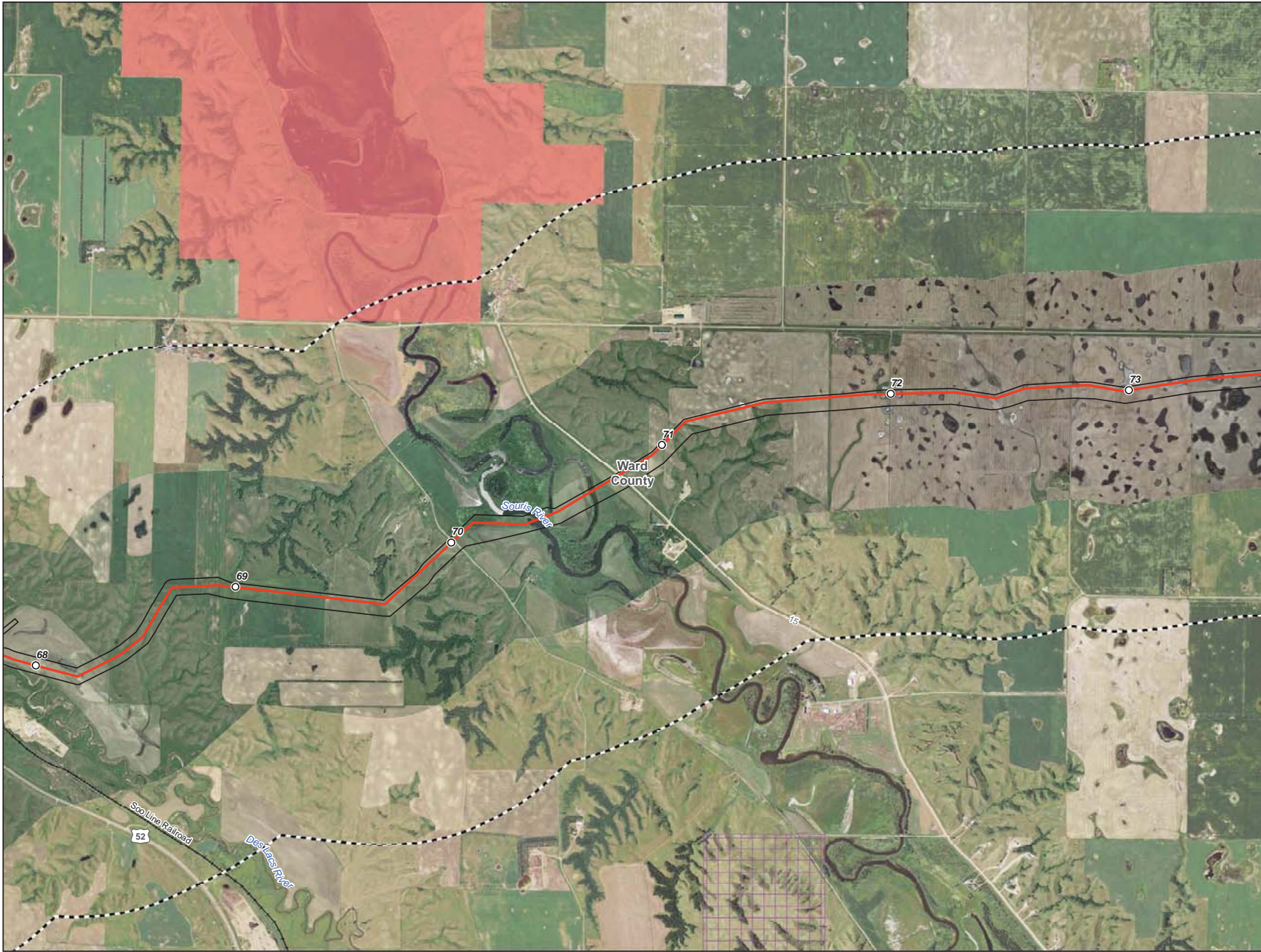
- Milepost
- Centerline
- ▭ Survey Corridor
- - - 2-mile Study Area
- ▭ Facility
- ▭ Previously Sited Facility
- ▭ County Boundary
- 🏫 School
- 🌊 Reservoir
- 🚰 Municipal Water Supply
- ⚰ Cemetery
- 🟡 NDGF - Wildlife Management Area
- 🟠 USFWS - National Wildlife Refuge
- 🟣 USFWS - Waterfowl Production Area
- 🟠 NDGF - PLOTS Land
- 🟪 NDDTL - School Trust Land
- 🟦 Wellhead Community Protection Area
- 🟩 Wellhead Non-Community Protection Area

**Enbridge Pipelines
(North Dakota) LLC
Sandpiper Pipeline Project**

Avoidance Areas

Page 13 of 61
Ward County



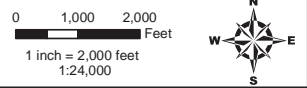


- Milepost
- Centerline
- ▭ Survey Corridor
- - - 2-mile Study Area
- ▭ Facility
- ▭ Previously Sited Facility
- ▭ County Boundary
- 🏫 School
- Reservoir
- Municipal Water Supply
- ⚰ Cemetery
- ▭ NDGF - Wildlife Management Area
- ▭ USFWS - National Wildlife Refuge
- ▭ USFWS - Waterfowl Production Area
- ▭ NDGF - PLOTS Land
- ▭ NDDTL - School Trust Land
- ▭ Wellhead Community Protection Area
- ▭ Wellhead Non-Community Protection Area

**Enbridge Pipelines
(North Dakota) LLC
Sandpiper Pipeline Project**

Avoidance Areas





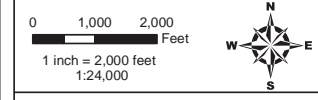
- Milepost
- Centerline
- ▭ Survey Corridor
- - - 2-mile Study Area
- ▭ Facility
- ▭ Previously Sited Facility
- ▭ County Boundary
- 🏫 School
- 🌊 Reservoir
- 🌊 Municipal Water Supply
- ⚰ Cemetery
- ▭ NDGF - Wildlife Management Area
- ▭ USFWS - National Wildlife Refuge
- ▭ USFWS - Waterfowl Production Area
- ▭ NDGF - PLOTS Land
- ▭ NDDTL - School Trust Land
- ▭ Wellhead Community Protection Area
- ▭ Wellhead Non-Community Protection Area

**Enbridge Pipelines
(North Dakota) LLC
Sandpiper Pipeline Project**

Avoidance Areas

Page 15 of 61
Ward County





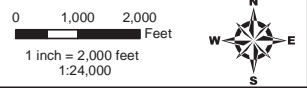
- Milepost
- Centerline
- ▭ Survey Corridor
- - - 2-mile Study Area
- ▭ Facility
- ▭ Previously Sited Facility
- ▭ County Boundary
- 🏫 School
- Reservoir
- Municipal Water Supply
- ⚰ Cemetery
- ▭ NDGF - Wildlife Management Area
- ▭ USFWS - National Wildlife Refuge
- ▭ USFWS - Waterfowl Production Area
- ▭ NDGF - PLOTS Land
- ▭ NDDTL - School Trust Land
- ▭ Wellhead Community Protection Area
- ▭ Wellhead Non-Community Protection Area

**Enbridge Pipelines
(North Dakota) LLC
Sandpiper Pipeline Project**

Avoidance Areas

Page 16 of 61
Ward County





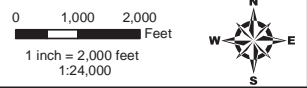
- Milepost
- Centerline
- ▭ Survey Corridor
- - - 2-mile Study Area
- ▭ Facility
- ▭ Previously Sited Facility
- ▭ County Boundary
- 🏫 School
- Reservoir
- ⦿ Municipal Water Supply
- ⚰ Cemetery
- ▭ NDGF - Wildlife Management Area
- ▭ USFWS - National Wildlife Refuge
- ▭ USFWS - Waterfowl Production Area
- ▭ NDGF - PLOTS Land
- ▭ NDDTL - School Trust Land
- ▭ Wellhead Community Protection Area
- ▭ Wellhead Non-Community Protection Area

**Enbridge Pipelines
(North Dakota) LLC
Sandpiper Pipeline Project**

Avoidance Areas

Page 17 of 61
Ward County





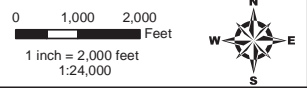
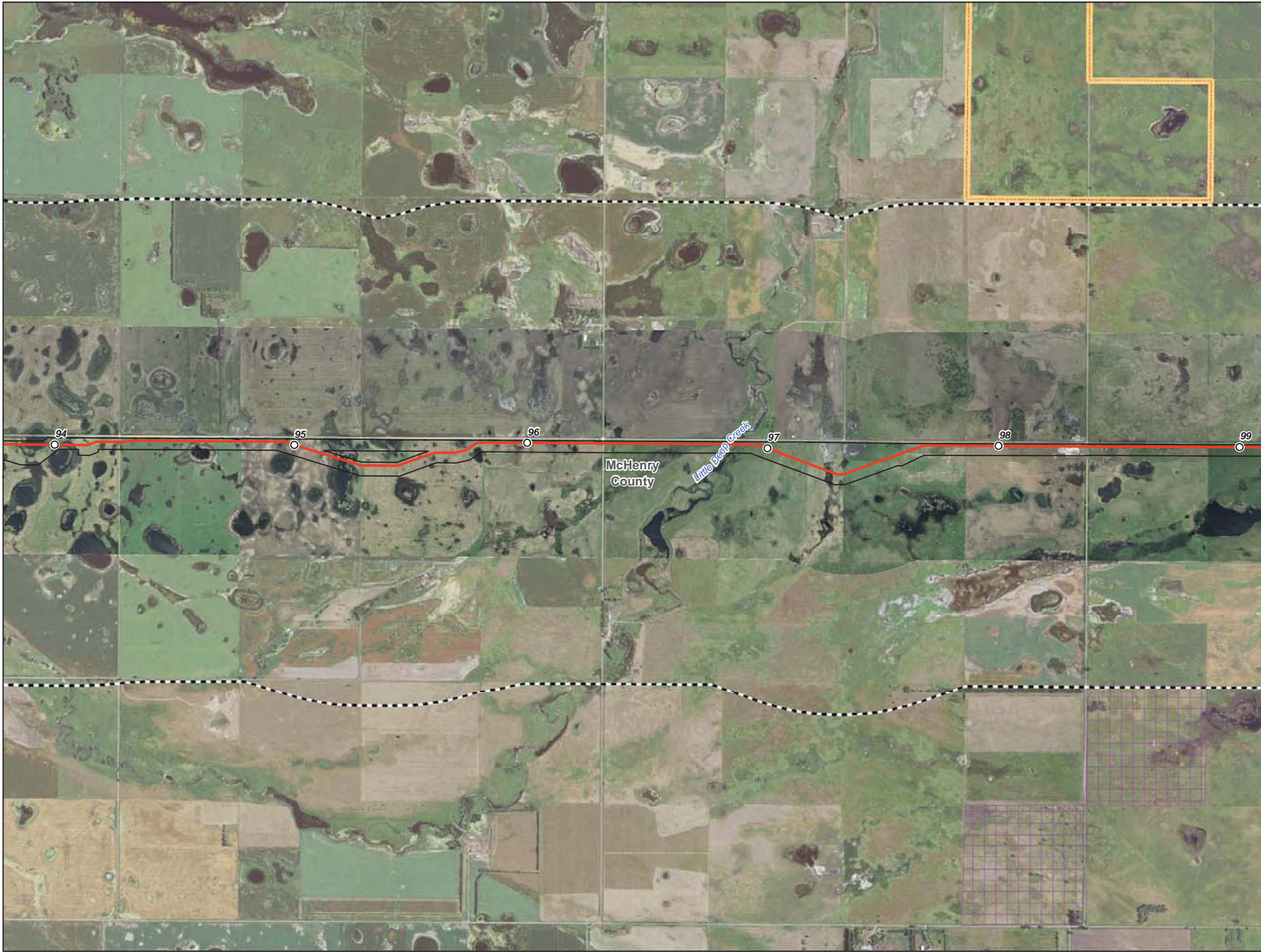
- Milepost
- Centerline
- ▭ Survey Corridor
- - - 2-mile Study Area
- ▭ Facility
- ▭ Previously Sited Facility
- ▭ County Boundary
- 🏫 School
- Reservoir
- ⦿ Municipal Water Supply
- ⚰ Cemetery
- ▭ NDGF - Wildlife Management Area
- ▭ USFWS - National Wildlife Refuge
- ▭ USFWS - Waterfowl Production Area
- ▭ NDGF - PLOTS Land
- ▭ NDDTL - School Trust Land
- ▭ Wellhead Community Protection Area
- ▭ Wellhead Non-Community Protection Area

**Enbridge Pipelines
(North Dakota) LLC
Sandpiper Pipeline Project**

Avoidance Areas

Page 18 of 61
Ward County





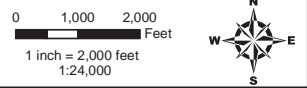
- Milepost
- Centerline
- ▭ Survey Corridor
- - - 2-mile Study Area
- ▭ Facility
- ▭ Previously Sited Facility
- ▭ County Boundary
- 🏫 School
- Reservoir
- ⦿ Municipal Water Supply
- ⚰ Cemetery
- ▭ NDGF - Wildlife Management Area
- ▭ USFWS - National Wildlife Refuge
- ▭ USFWS - Waterfowl Production Area
- ▭ NDGF - PLOTS Land
- ▭ NDDTL - School Trust Land
- ▭ Wellhead Community Protection Area
- ▭ Wellhead Non-Community Protection Area

**Enbridge Pipelines
(North Dakota) LLC
Sandpiper Pipeline Project**

Avoidance Areas

Page 19 of 61
McHenry County





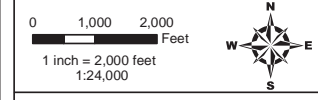
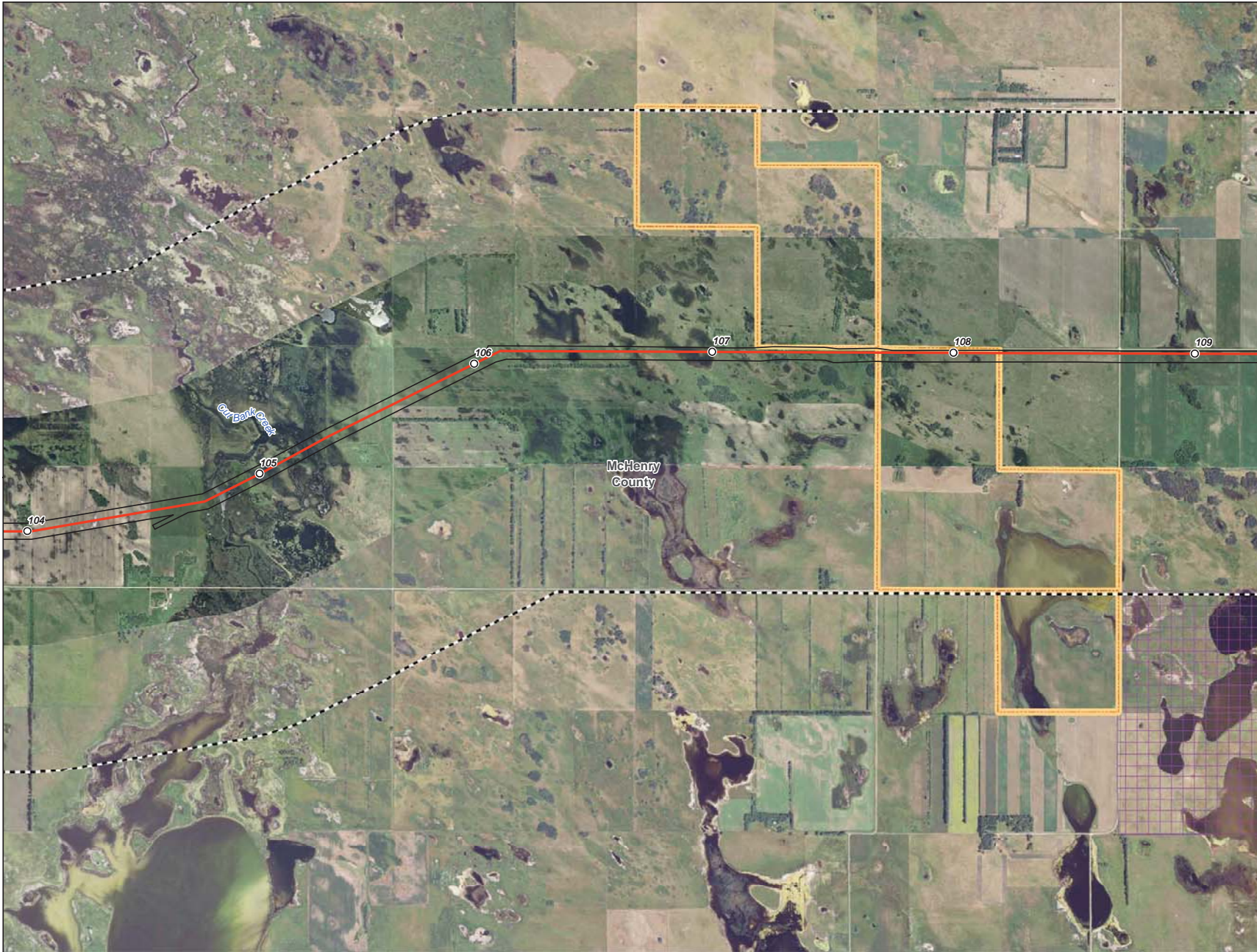
- Milepost
- Centerline
- ▭ Survey Corridor
- - - 2-mile Study Area
- ▭ Facility
- ▭ Previously Sited Facility
- ▭ County Boundary
- 🏫 School
- Reservoir
- Municipal Water Supply
- ⚰ Cemetery
- ▭ NDGF - Wildlife Management Area
- ▭ USFWS - National Wildlife Refuge
- ▭ USFWS - Waterfowl Production Area
- ▭ NDGF - PLOTS Land
- ▭ NDDTL - School Trust Land
- ▭ Wellhead Community Protection Area
- ▭ Wellhead Non-Community Protection Area

**Enbridge Pipelines
(North Dakota) LLC
Sandpiper Pipeline Project**

Avoidance Areas

Page 20 of 61
McHenry County





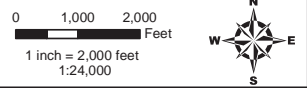
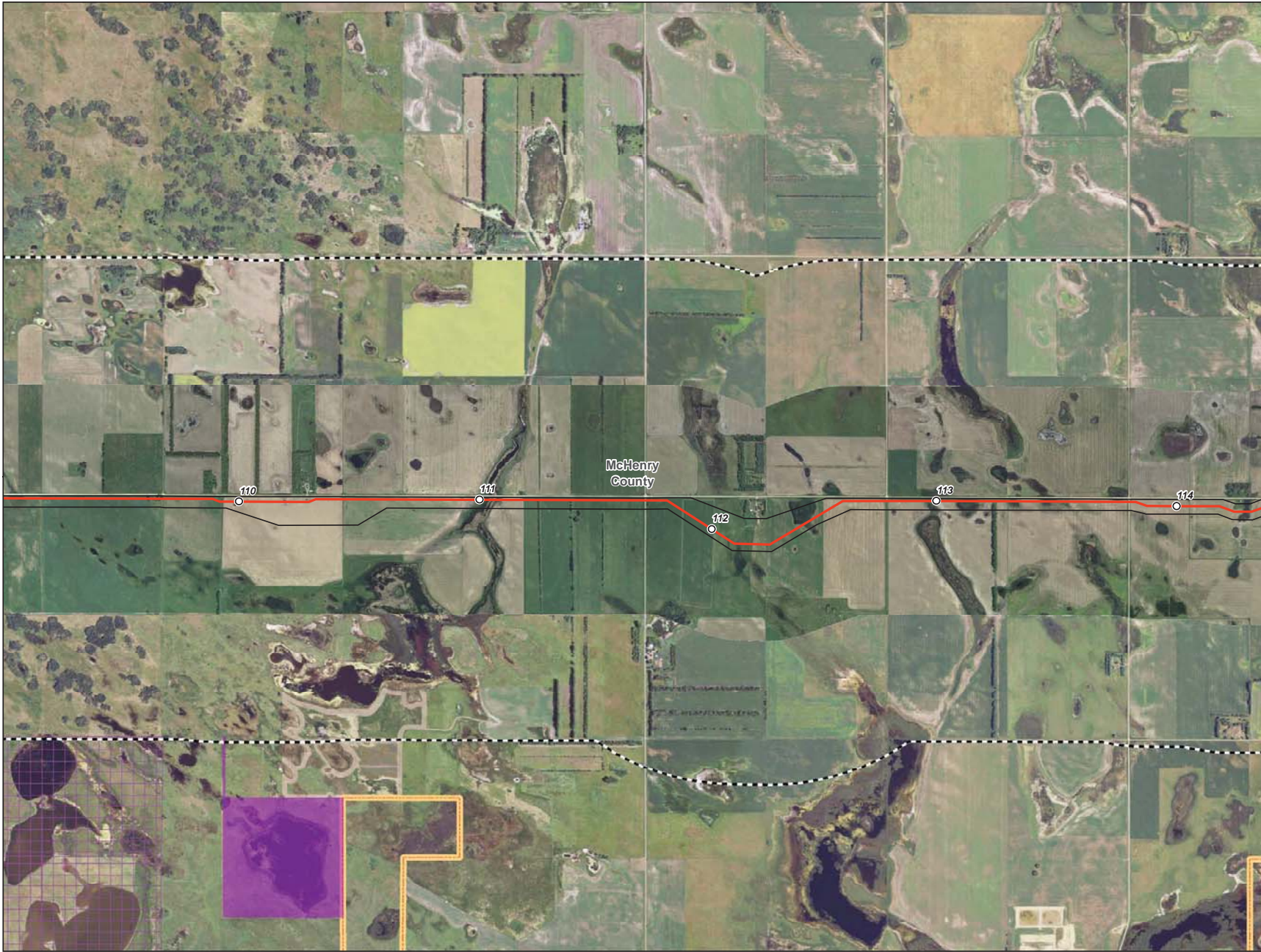
- Milepost
- Centerline
- ▭ Survey Corridor
- - - 2-mile Study Area
- ▭ Facility
- ▭ Previously Sited Facility
- ▭ County Boundary
- 🏫 School
- Reservoir
- ⦿ Municipal Water Supply
- ⚰ Cemetery
- ▭ NDGF - Wildlife Management Area
- ▭ USFWS - National Wildlife Refuge
- ▭ USFWS - Waterfowl Production Area
- ▭ NDGF - PLOTS Land
- ▭ NDDTL - School Trust Land
- ▭ Wellhead Community Protection Area
- ▭ Wellhead Non-Community Protection Area

**Enbridge Pipelines
(North Dakota) LLC
Sandpiper Pipeline Project**

Avoidance Areas

Page 21 of 61
McHenry County





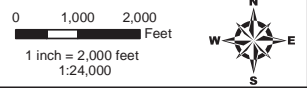
- Milepost
- Centerline
- ▭ Survey Corridor
- - - 2-mile Study Area
- ▭ Facility
- ▭ Previously Sited Facility
- ▭ County Boundary
- 🏫 School
- Reservoir
- ⦿ Municipal Water Supply
- ⚰ Cemetery
- ▭ NDGF - Wildlife Management Area
- ▭ USFWS - National Wildlife Refuge
- ▭ USFWS - Waterfowl Production Area
- ▭ NDGF - PLOTS Land
- ▭ NDDTL - School Trust Land
- ▭ Wellhead Community Protection Area
- ▭ Wellhead Non-Community Protection Area

**Enbridge Pipelines
(North Dakota) LLC
Sandpiper Pipeline Project**

Avoidance Areas

Page 22 of 61
McHenry County





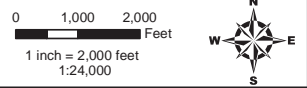
- Milepost
- Centerline
- ▭ Survey Corridor
- - - 2-mile Study Area
- ▭ Facility
- ▭ Previously Sited Facility
- ▭ County Boundary
- 🏫 School
- Reservoir
- ⦿ Municipal Water Supply
- ⚰ Cemetery
- ▭ NDGF - Wildlife Management Area
- ▭ USFWS - National Wildlife Refuge
- ▭ USFWS - Waterfowl Production Area
- ▭ NDGF - PLOTS Land
- ▭ NDDTL - School Trust Land
- ▭ Wellhead Community Protection Area
- ▭ Wellhead Non-Community Protection Area

**Enbridge Pipelines
(North Dakota) LLC
Sandpiper Pipeline Project**

Avoidance Areas

Page 23 of 61
McHenry County





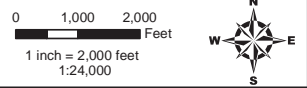
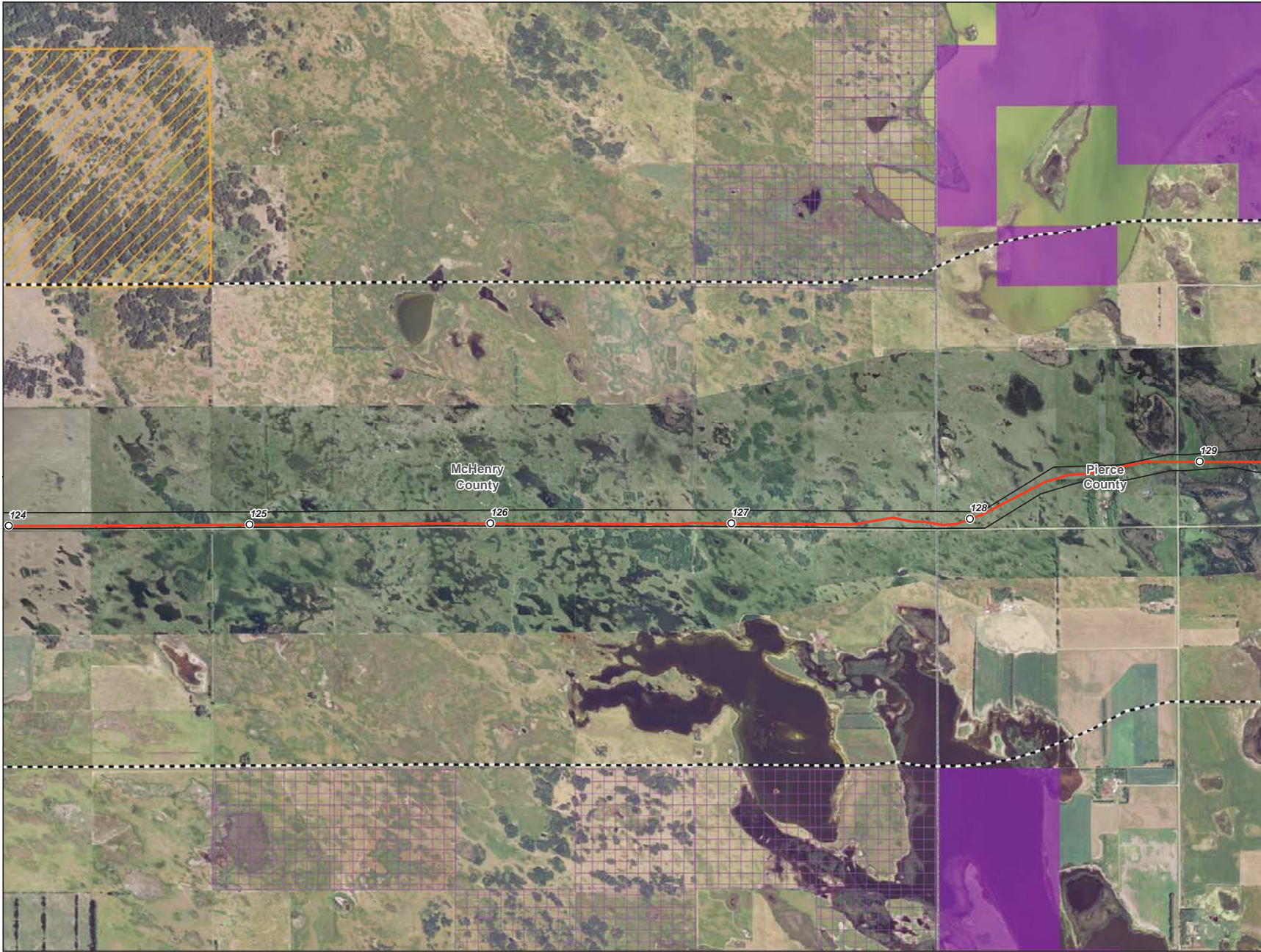
- Milepost
- Centerline
- ▭ Survey Corridor
- - - 2-mile Study Area
- ▭ Facility
- ▭ Previously Sited Facility
- ▭ County Boundary
- 🏫 School
- Reservoir
- Municipal Water Supply
- ⚰ Cemetery
- ▨ NDGF - Wildlife Management Area
- ▨ USFWS - National Wildlife Refuge
- ▨ USFWS - Waterfowl Production Area
- ▨ NDGF - PLOTS Land
- ▨ NDDTL - School Trust Land
- ▨ Wellhead Community Protection Area
- ▨ Wellhead Non-Community Protection Area

**Enbridge Pipelines
(North Dakota) LLC
Sandpiper Pipeline Project**

Avoidance Areas

Page 24 of 61
McHenry County





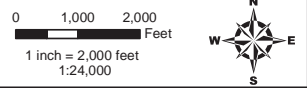
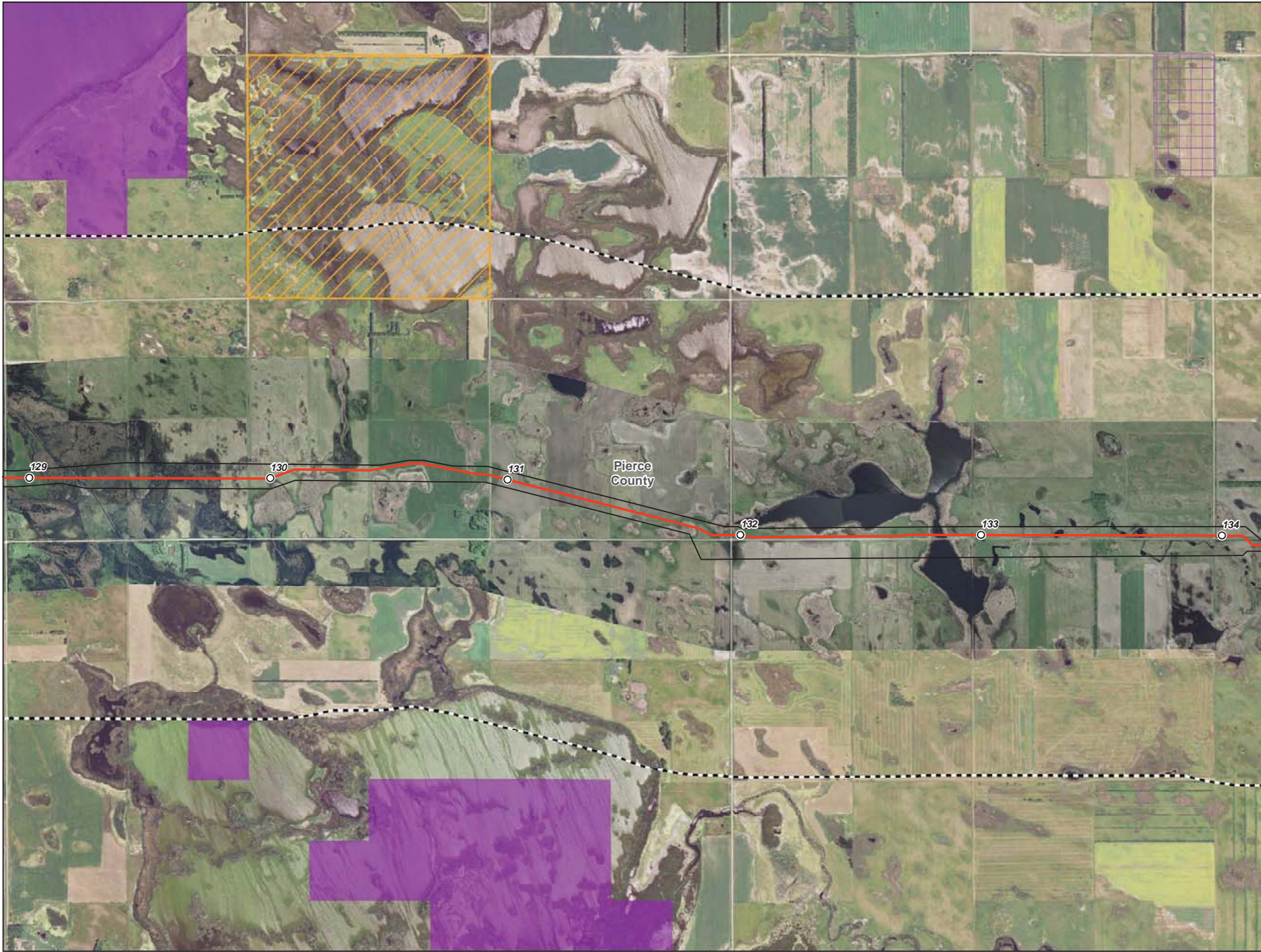
- Milepost
- Centerline
- ▭ Survey Corridor
- - - 2-mile Study Area
- ▭ Facility
- ▭ Previously Sited Facility
- ▭ County Boundary
- 🏫 School
- Reservoir
- Municipal Water Supply
- ⚰ Cemetery
- ▭ NDGF - Wildlife Management Area
- ▭ USFWS - National Wildlife Refuge
- ▭ USFWS - Waterfowl Production Area
- ▭ NDGF - PLOTS Land
- ▭ NDDTL - School Trust Land
- ▭ Wellhead Community Protection Area
- ▭ Wellhead Non-Community Protection Area

**Enbridge Pipelines
(North Dakota) LLC
Sandpiper Pipeline Project**

Avoidance Areas

Page 25 of 61
McHenry County





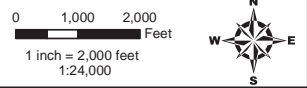
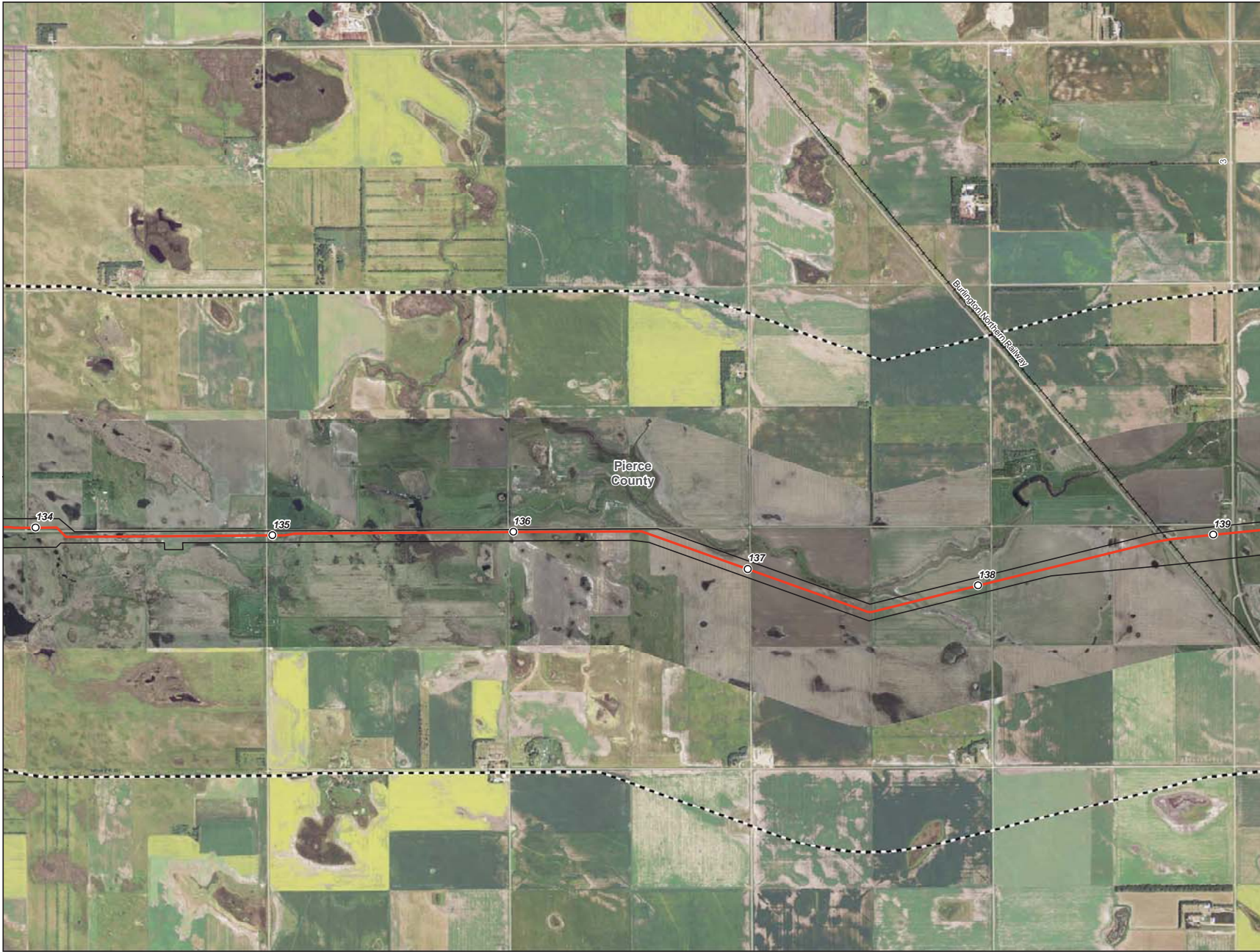
- Milepost
- Centerline
- ▭ Survey Corridor
- - - 2-mile Study Area
- ▭ Facility
- ▭ Previously Sited Facility
- ▭ County Boundary
- 🏫 School
- Reservoir
- ⦿ Municipal Water Supply
- ⚰ Cemetery
- ▨ NDGF - Wildlife Management Area
- ▨ USFWS - National Wildlife Refuge
- ▨ USFWS - Waterfowl Production Area
- ▨ NDGF - PLOTS Land
- ▨ NDDTL - School Trust Land
- ▨ Wellhead Community Protection Area
- ▨ Wellhead Non-Community Protection Area

**Enbridge Pipelines
(North Dakota) LLC
Sandpiper Pipeline Project**

Avoidance Areas

Page 26 of 61
Pierce County





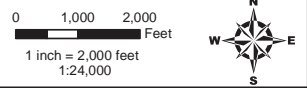
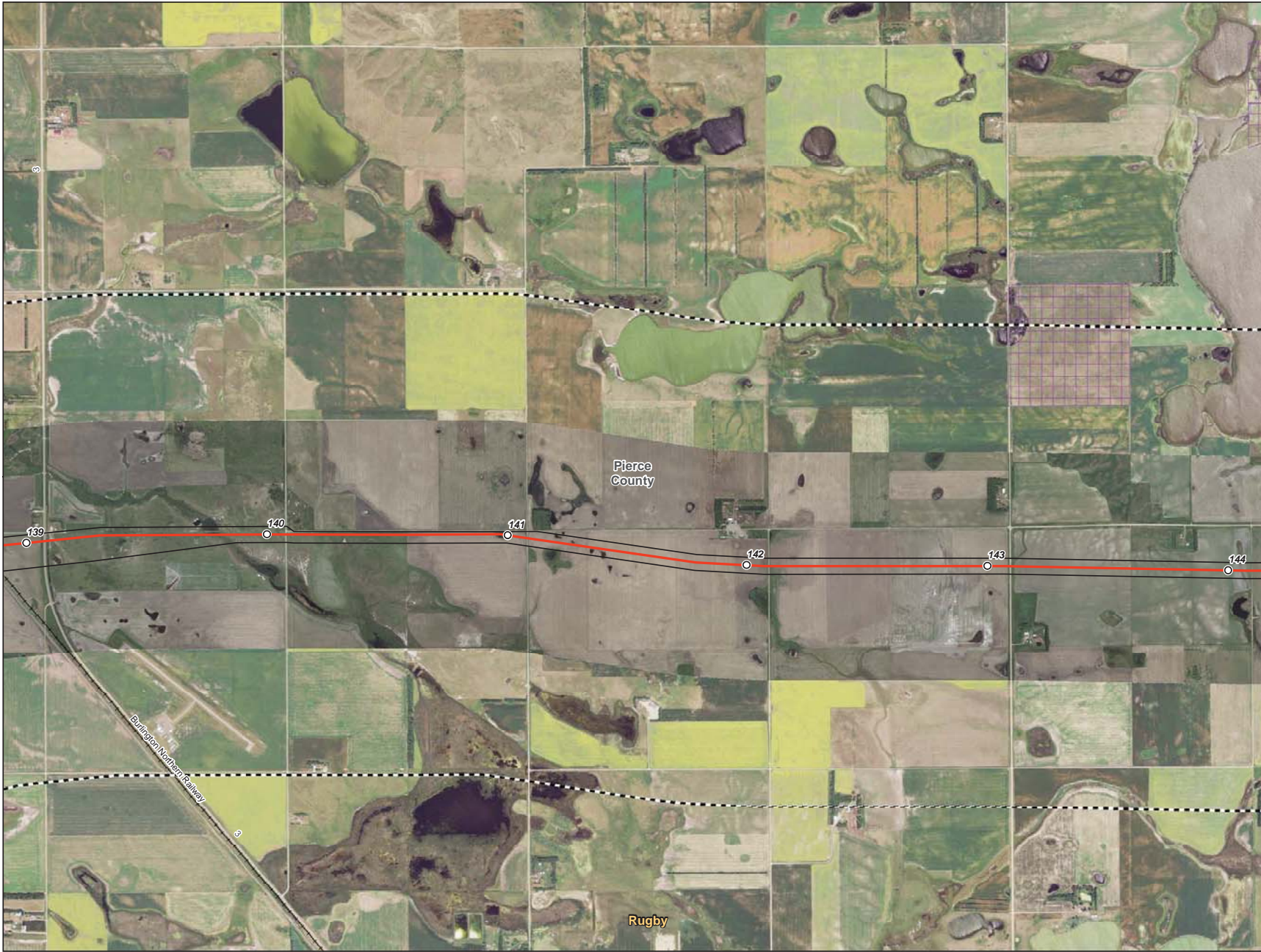
- Milepost
- Centerline
- ▭ Survey Corridor
- - - 2-mile Study Area
- ▭ Facility
- ▭ Previously Sited Facility
- ▭ County Boundary
- 🏫 School
- 🌊 Reservoir
- 🌊 Municipal Water Supply
- ⚰ Cemetery
- 🟡 NDGF - Wildlife Management Area
- 🟠 USFWS - National Wildlife Refuge
- 🟣 USFWS - Waterfowl Production Area
- 🟠 NDGF - PLOTS Land
- 🟡 NDDTL - School Trust Land
- 🟢 Wellhead Community Protection Area
- 🟢 Wellhead Non-Community Protection Area

**Enbridge Pipelines
(North Dakota) LLC
Sandpiper Pipeline Project**

Avoidance Areas

Page 27 of 61
Pierce County





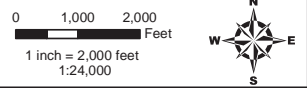
- Milepost
- Centerline
- ▭ Survey Corridor
- - - 2-mile Study Area
- ▭ Facility
- ▭ Previously Sited Facility
- ▭ County Boundary
- 🏫 School
- Reservoir
- ⦿ Municipal Water Supply
- ⚰ Cemetery
- ▭ NDGF - Wildlife Management Area
- ▭ USFWS - National Wildlife Refuge
- ▭ USFWS - Waterfowl Production Area
- ▭ NDGF - PLOTS Land
- ▭ NDDTL - School Trust Land
- ▭ Wellhead Community Protection Area
- ▭ Wellhead Non-Community Protection Area

**Enbridge Pipelines
(North Dakota) LLC
Sandpiper Pipeline Project**

Avoidance Areas

Page 28 of 61
Pierce County





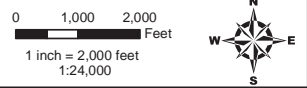
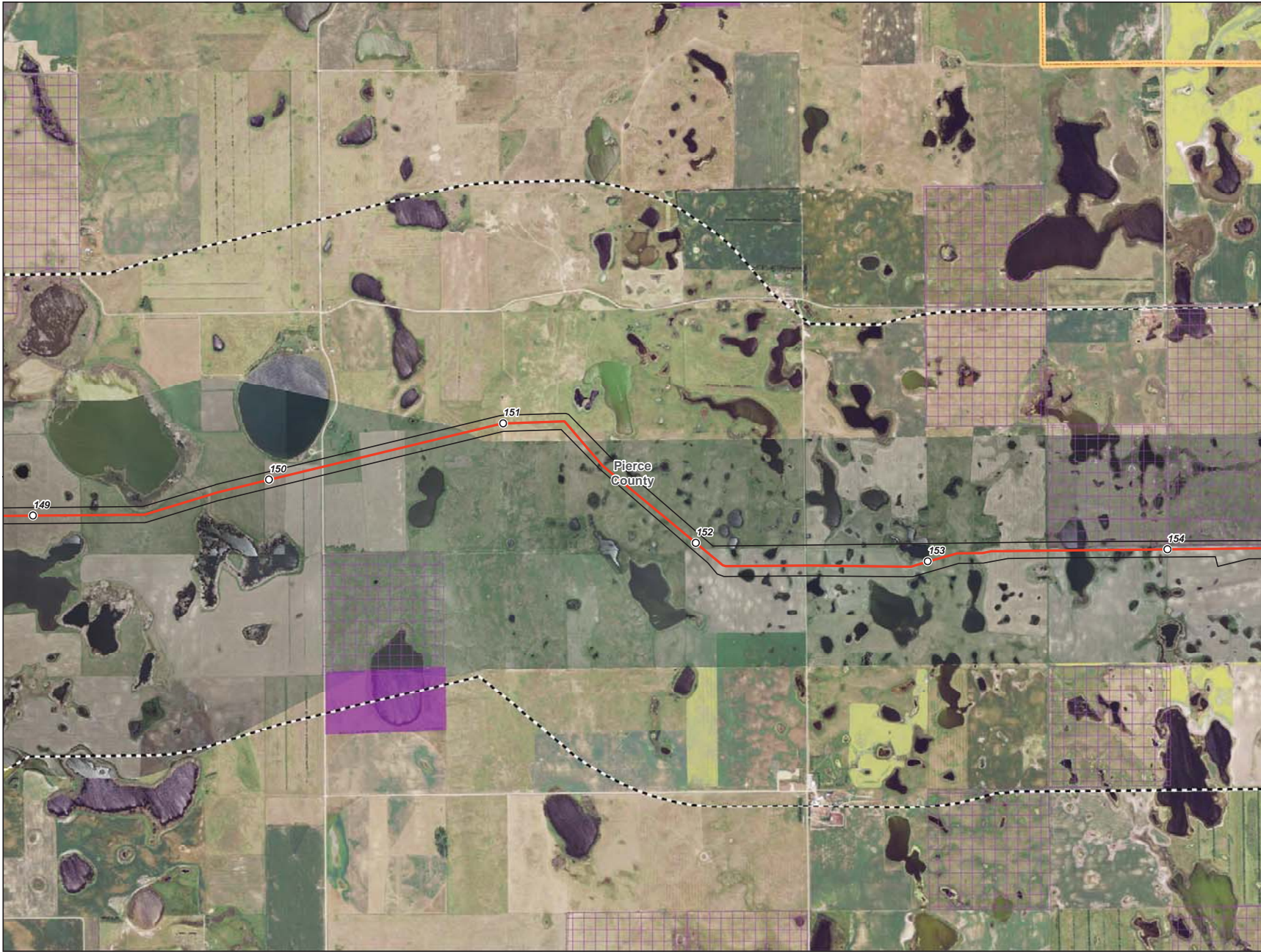
- Milepost
- Centerline
- ▭ Survey Corridor
- - - 2-mile Study Area
- ▭ Facility
- ▭ Previously Sited Facility
- ▭ County Boundary
- 🏫 School
- Reservoir
- Municipal Water Supply
- ⚰ Cemetery
- ▭ NDGF - Wildlife Management Area
- ▭ USFWS - National Wildlife Refuge
- ▭ USFWS - Waterfowl Production Area
- ▭ NDGF - PLOTS Land
- ▭ NDDTL - School Trust Land
- ▭ Wellhead Community Protection Area
- ▭ Wellhead Non-Community Protection Area

**Enbridge Pipelines
(North Dakota) LLC
Sandpiper Pipeline Project**

Avoidance Areas

Page 29 of 61
Pierce County





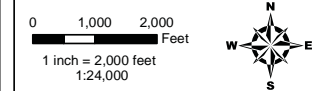
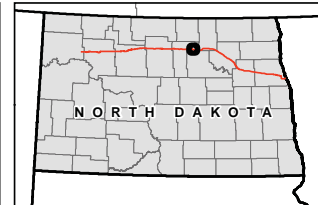
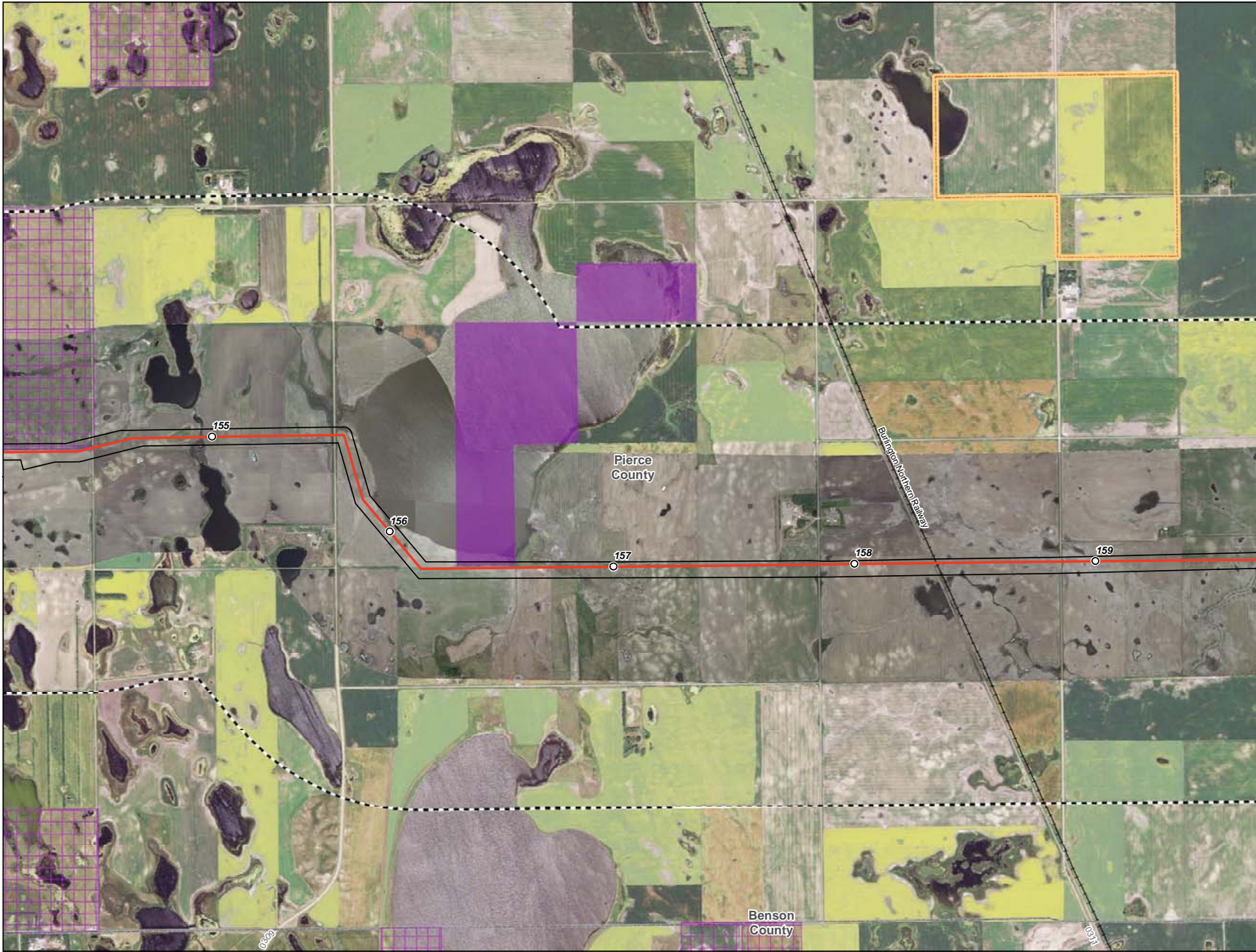
- Milepost
- Centerline
- ▭ Survey Corridor
- - - 2-mile Study Area
- ▭ Facility
- ▭ Previously Sited Facility
- ▭ County Boundary
- 🏫 School
- Reservoir
- ⦿ Municipal Water Supply
- ⚰ Cemetery
- ▭ NDGF - Wildlife Management Area
- ▭ USFWS - National Wildlife Refuge
- ▭ USFWS - Waterfowl Production Area
- ▭ NDGF - PLOTS Land
- ▭ NDDTL - School Trust Land
- ▭ Wellhead Community Protection Area
- ▭ Wellhead Non-Community Protection Area

**Enbridge Pipelines
(North Dakota) LLC
Sandpiper Pipeline Project**

Avoidance Areas

Page 30 of 61
Pierce County





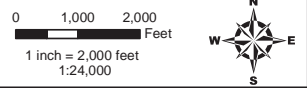
- Milepost
- Centerline
- ▭ Survey Corridor
- - - 2-mile Study Area
- ▭ Facility
- ▭ Previously Sited Facility
- ▭ County Boundary
- 🏫 School
- Reservoir
- Municipal Water Supply
- ☠ Cemetery
- ▭ NDGF - Wildlife Management Area
- ▭ USFWS - National Wildlife Refuge
- ▭ USFWS - Waterfowl Production Area
- ▭ NDGF - PLOTS Land
- ▭ NDDTL - School Trust Land
- ▭ Wellhead Community Protection Area
- ▭ Wellhead Non-Community Protection Area

**Enbridge Pipelines
(North Dakota) LLC
Sandpiper Pipeline Project**

Avoidance Areas

Page 31 of 61
Pierce County





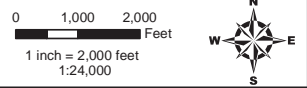
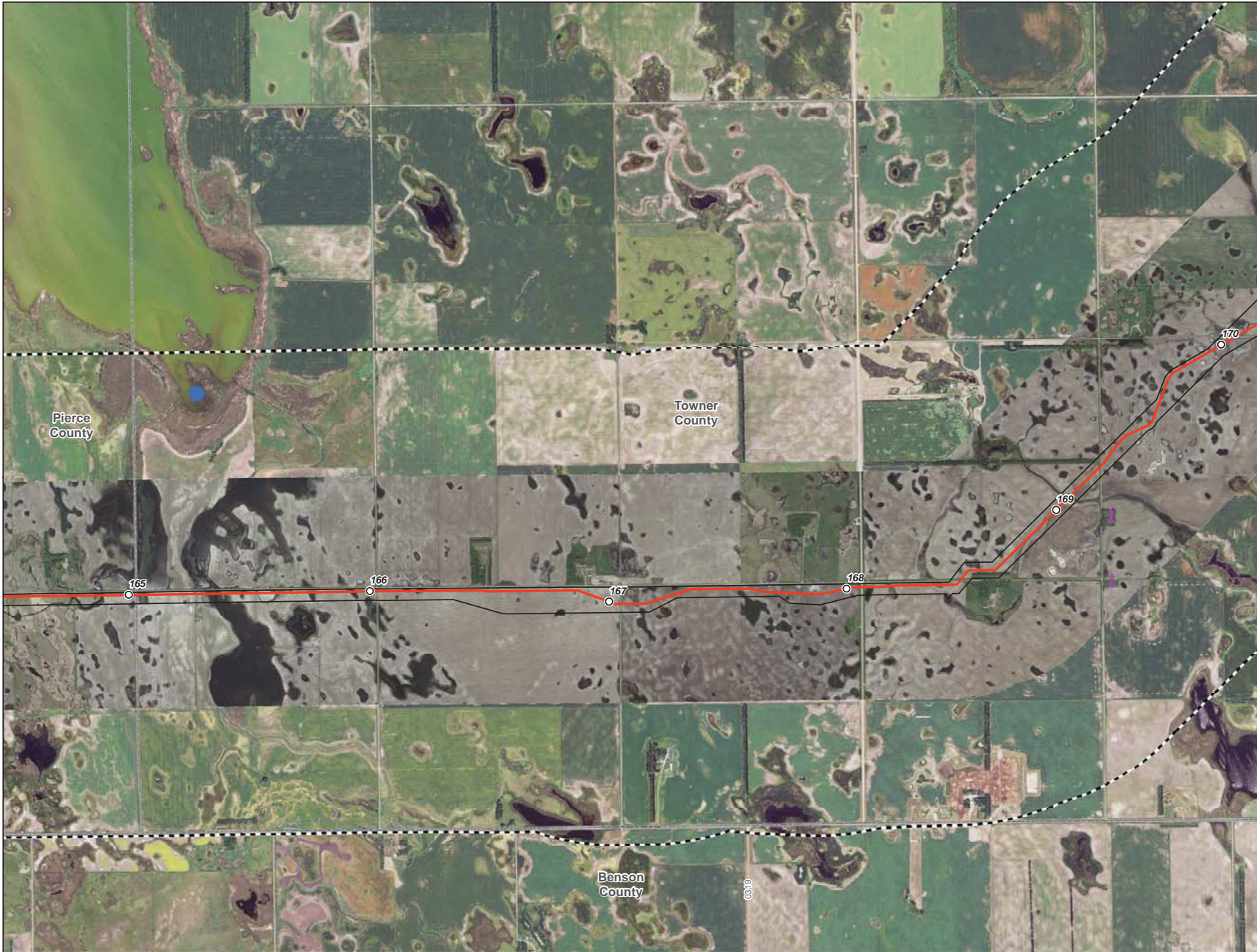
- Milepost
- Centerline
- ▭ Survey Corridor
- - - 2-mile Study Area
- ▭ Facility
- ▭ Previously Sited Facility
- ▭ County Boundary
- 🏫 School
- Reservoir
- ⦿ Municipal Water Supply
- ⚰ Cemetery
- ▭ NDGF - Wildlife Management Area
- ▭ USFWS - National Wildlife Refuge
- ▭ USFWS - Waterfowl Production Area
- ▭ NDGF - PLOTS Land
- ▭ NDDTL - School Trust Land
- ▭ Wellhead Community Protection Area
- ▭ Wellhead Non-Community Protection Area

**Enbridge Pipelines
(North Dakota) LLC
Sandpiper Pipeline Project**

Avoidance Areas

Page 32 of 61
Pierce County





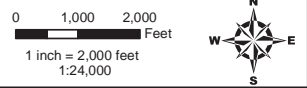
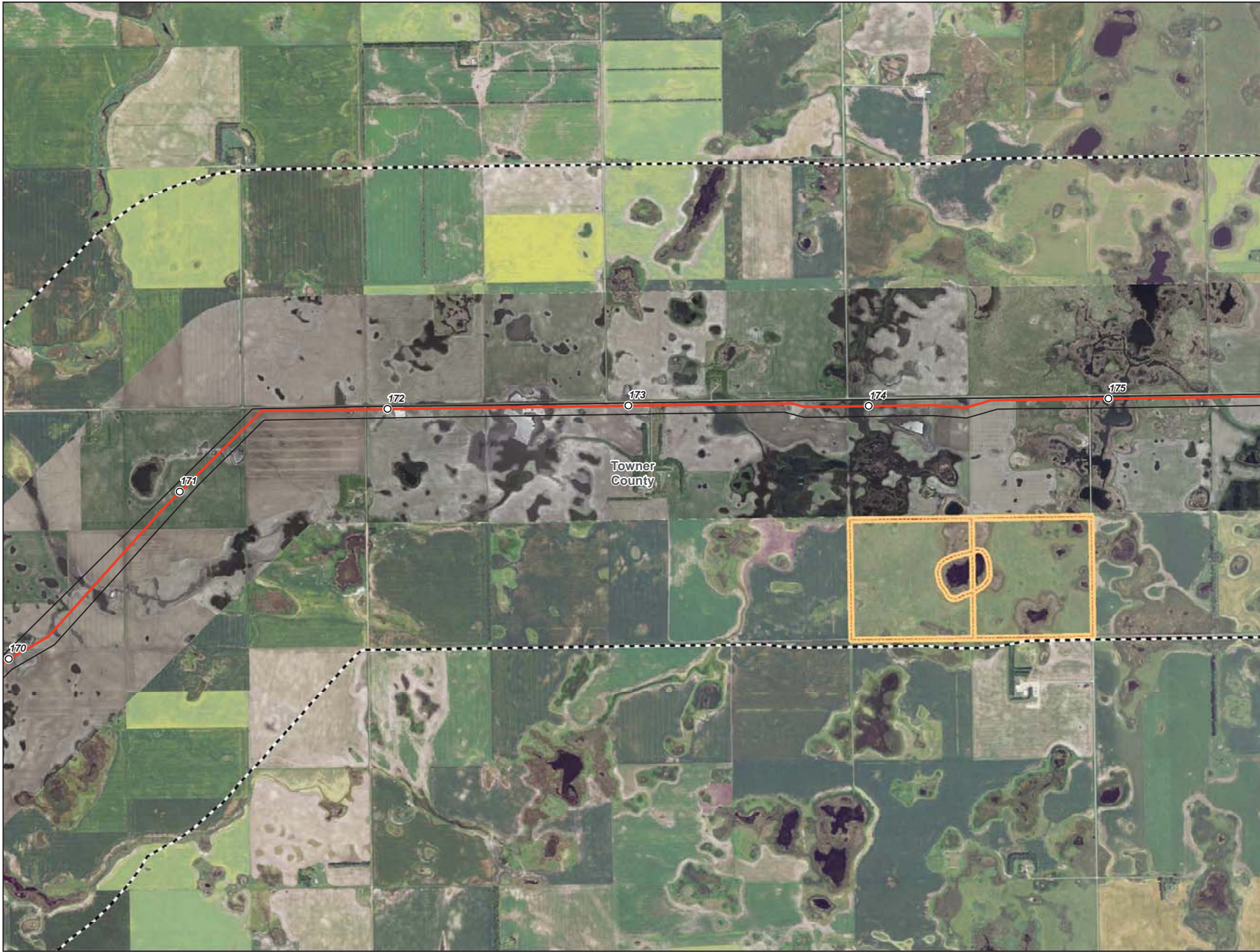
- Milepost
- Centerline
- Survey Corridor
- 2-mile Study Area
- Facility
- Previously Sited Facility
- County Boundary
- School
- Reservoir
- Municipal Water Supply
- Cemetery
- NDGF - Wildlife Management Area
- USFWS - National Wildlife Refuge
- USFWS - Waterfowl Production Area
- NDGF - PLOTS Land
- NDDTL - School Trust Land
- Wellhead Community Protection Area
- Wellhead Non-Community Protection Area

**Enbridge Pipelines
(North Dakota) LLC
Sandpiper Pipeline Project**

Avoidance Areas

Page 33 of 61
Pierce County





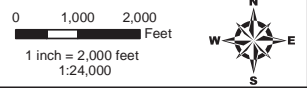
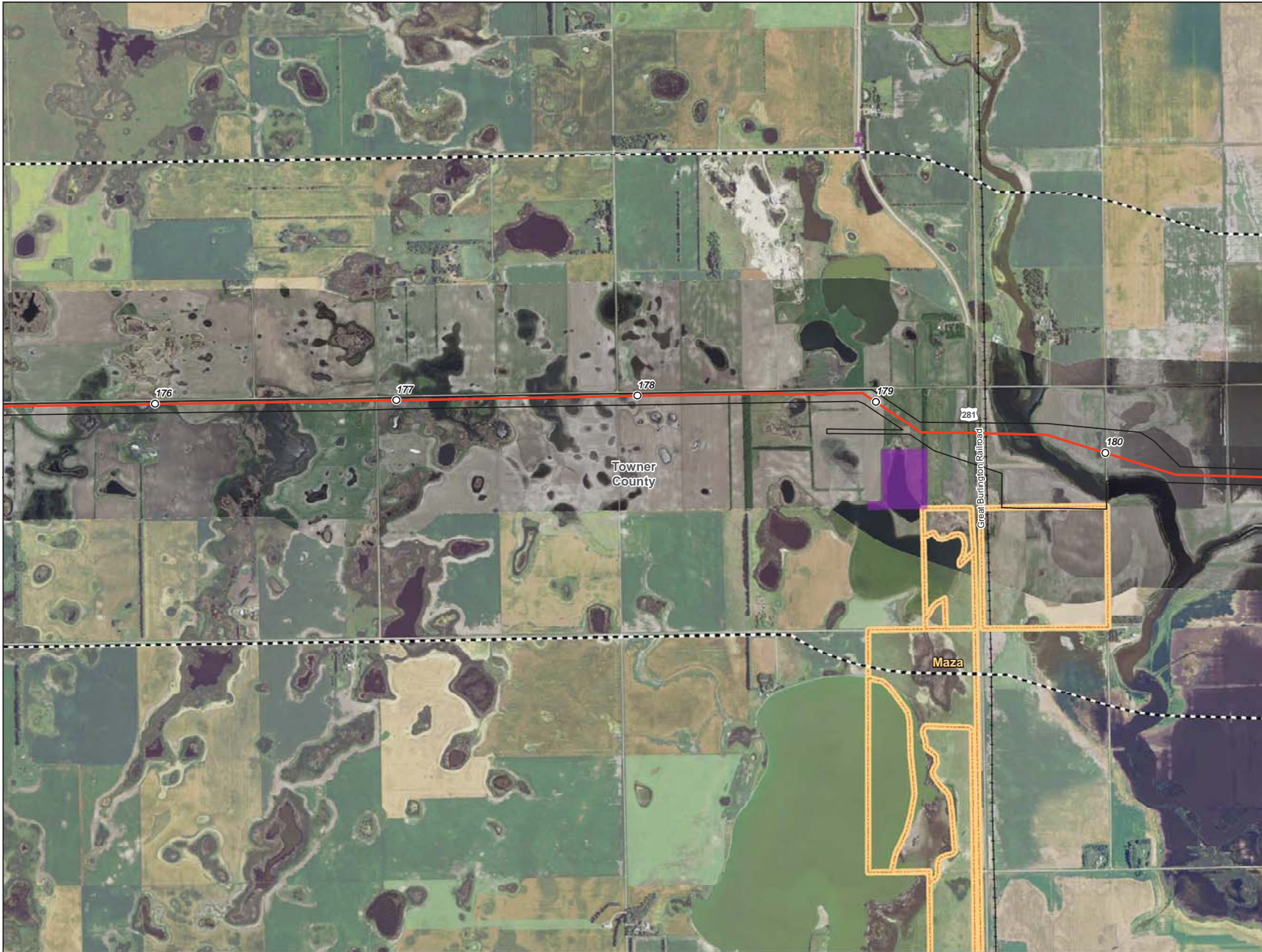
- Milepost
- Centerline
- ▭ Survey Corridor
- - - 2-mile Study Area
- ▭ Facility
- ▭ Previously Sited Facility
- ▭ County Boundary
- 🏫 School
- 🌊 Reservoir
- 🌐 Municipal Water Supply
- ⚰ Cemetery
- 🟡 NDGF - Wildlife Management Area
- 🟠 USFWS - National Wildlife Refuge
- 🟣 USFWS - Waterfowl Production Area
- 🟠 NDGF - PLOTS Land
- 🟡 NDDTL - School Trust Land
- 🟢 Wellhead Community Protection Area
- 🟢 Wellhead Non-Community Protection Area

**Enbridge Pipelines
(North Dakota) LLC
Sandpiper Pipeline Project**

Avoidance Areas

Page 34 of 61
Towner County





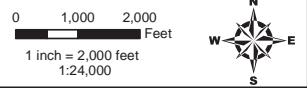
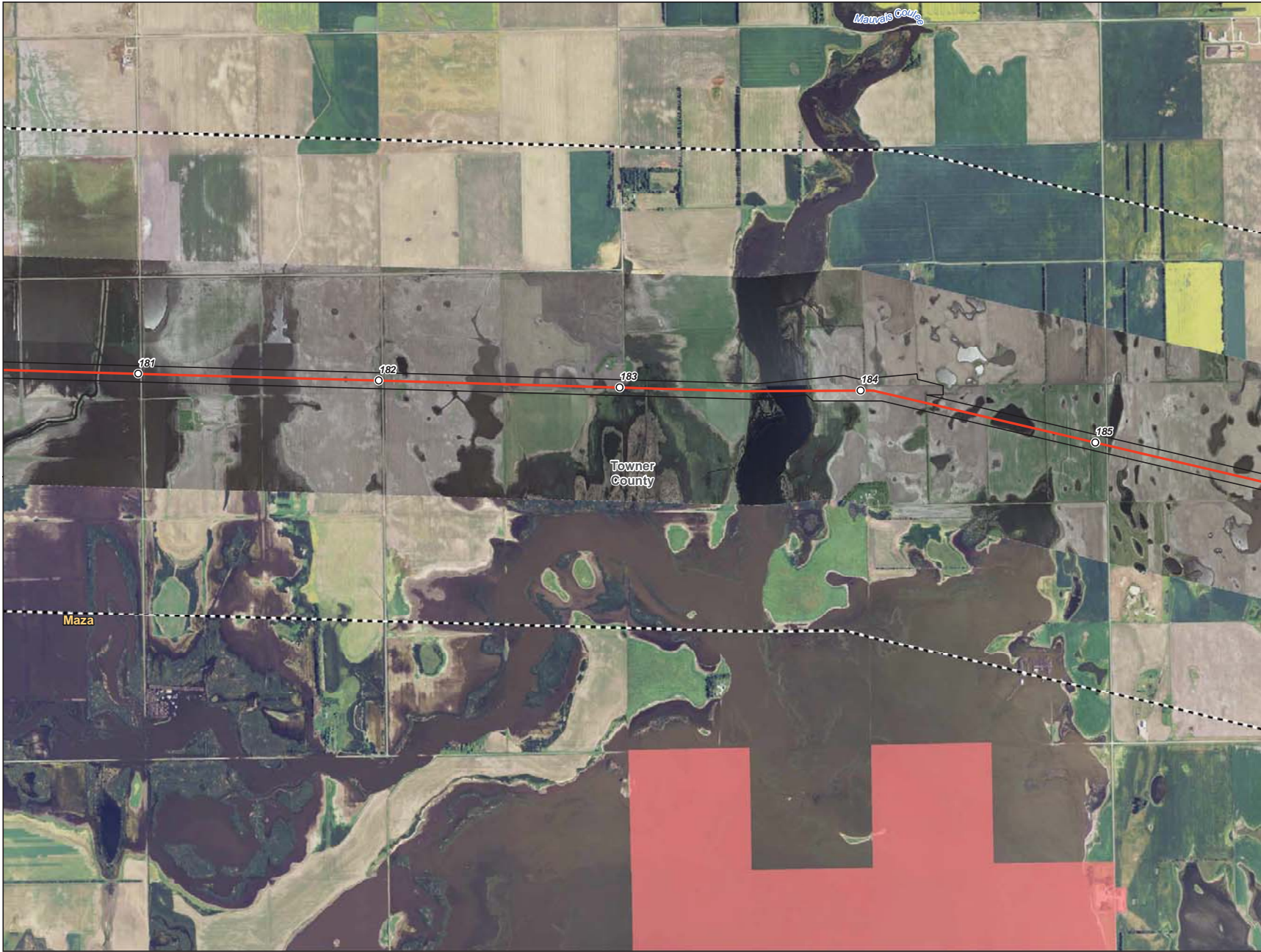
- Milepost
- Centerline
- ▭ Survey Corridor
- - - 2-mile Study Area
- ▭ Facility
- ▭ Previously Sited Facility
- ▭ County Boundary
- 🏫 School
- Reservoir
- ⦿ Municipal Water Supply
- ⚰ Cemetery
- ▭ NDGF - Wildlife Management Area
- ▭ USFWS - National Wildlife Refuge
- ▭ USFWS - Waterfowl Production Area
- ▭ NDGF - PLOTS Land
- ▭ NDDTL - School Trust Land
- ▭ Wellhead Community Protection Area
- ▭ Wellhead Non-Community Protection Area

**Enbridge Pipelines
(North Dakota) LLC
Sandpiper Pipeline Project**

Avoidance Areas

Page 35 of 61
Towner County





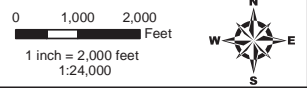
- Milepost
- Centerline
- ▭ Survey Corridor
- - - 2-mile Study Area
- ▭ Facility
- ▭ Previously Sited Facility
- ▭ County Boundary
- 🏫 School
- 🌊 Reservoir
- 🌆 Municipal Water Supply
- ⚰ Cemetery
- 🦅 NDGF - Wildlife Management Area
- 🌿 USFWS - National Wildlife Refuge
- 🦢 USFWS - Waterfowl Production Area
- 🏠 NDGF - PLOTS Land
- 🎓 NDDTL - School Trust Land
- 🌊 Wellhead Community Protection Area
- 🌊 Wellhead Non-Community Protection Area

**Enbridge Pipelines
(North Dakota) LLC
Sandpiper Pipeline Project**

Avoidance Areas

Page 36 of 61
Towner County





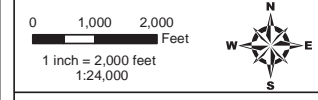
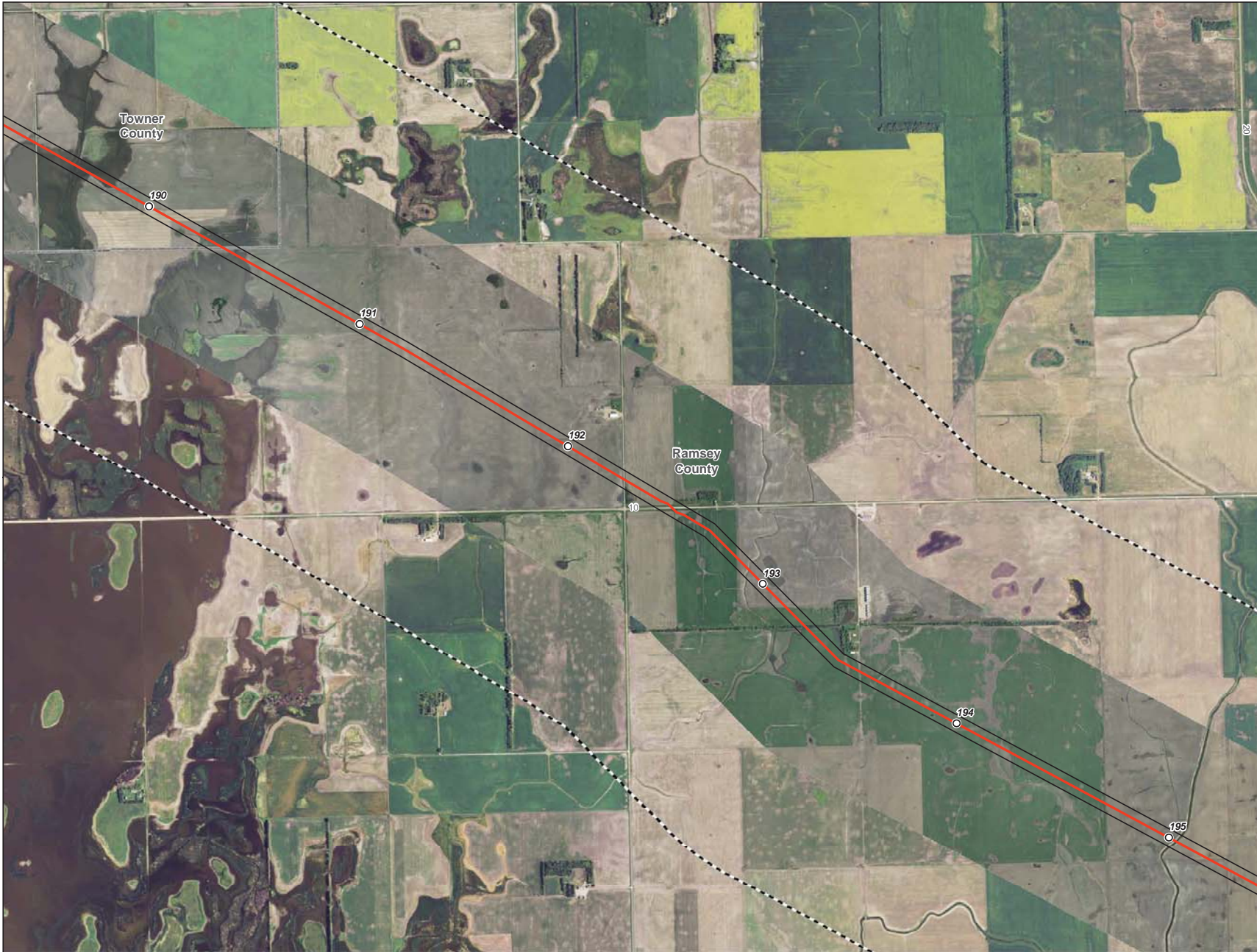
- Milepost
- Centerline
- ▭ Survey Corridor
- - - 2-mile Study Area
- ▭ Facility
- ▭ Previously Sited Facility
- ▭ County Boundary
- 🏫 School
- Reservoir
- ⦿ Municipal Water Supply
- ⚰ Cemetery
- ▭ NDGF - Wildlife Management Area
- ▭ USFWS - National Wildlife Refuge
- ▭ USFWS - Waterfowl Production Area
- ▭ NDGF - PLOTS Land
- ▭ NDDTL - School Trust Land
- ▭ Wellhead Community Protection Area
- ▭ Wellhead Non-Community Protection Area

**Enbridge Pipelines
(North Dakota) LLC
Sandpiper Pipeline Project**

Avoidance Areas

Page 37 of 61
Tower County





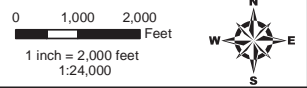
- Milepost
- Centerline
- ▭ Survey Corridor
- - - 2-mile Study Area
- ▭ Facility
- ▭ Previously Sited Facility
- ▭ County Boundary
- 🏫 School
- Reservoir
- ⦿ Municipal Water Supply
- ⚰ Cemetery
- ▭ NDGF - Wildlife Management Area
- ▭ USFWS - National Wildlife Refuge
- ▭ USFWS - Waterfowl Production Area
- ▭ NDGF - PLOTS Land
- ▭ NDDTL - School Trust Land
- ▭ Wellhead Community Protection Area
- ▭ Wellhead Non-Community Protection Area

**Enbridge Pipelines
(North Dakota) LLC
Sandpiper Pipeline Project**

Avoidance Areas

Page 38 of 61
Ramsey County





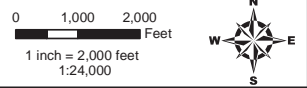
- Milepost
- Centerline
- ▭ Survey Corridor
- - - 2-mile Study Area
- ▭ Facility
- ▭ Previously Sited Facility
- ▭ County Boundary
- 🏫 School
- Reservoir
- ⦿ Municipal Water Supply
- ⚰ Cemetery
- ▭ NDGF - Wildlife Management Area
- ▭ USFWS - National Wildlife Refuge
- ▭ USFWS - Waterfowl Production Area
- ▭ NDGF - PLOTS Land
- ▭ NDDTL - School Trust Land
- ▭ Wellhead Community Protection Area
- ▭ Wellhead Non-Community Protection Area

**Enbridge Pipelines
(North Dakota) LLC
Sandpiper Pipeline Project**

Avoidance Areas

Page 39 of 61
Ramsey County





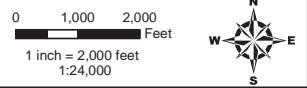
- Milepost
- Centerline
- ▭ Survey Corridor
- - - 2-mile Study Area
- ▭ Facility
- ▭ Previously Sited Facility
- ▭ County Boundary
- 🏫 School
- 🌊 Reservoir
- 🌊 Municipal Water Supply
- ⚰ Cemetery
- 🟡 NDGF - Wildlife Management Area
- 🟠 USFWS - National Wildlife Refuge
- 🟣 USFWS - Waterfowl Production Area
- 🟠 NDGF - PLOTS Land
- 🟡 NDDTL - School Trust Land
- 🟢 Wellhead Community Protection Area
- 🟢 Wellhead Non-Community Protection Area

**Enbridge Pipelines
(North Dakota) LLC
Sandpiper Pipeline Project**

Avoidance Areas

Page 40 of 61
Ramsey County





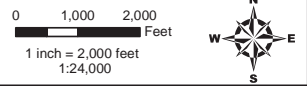
- Milepost
- Centerline
- ▭ Survey Corridor
- - - 2-mile Study Area
- ▭ Facility
- ▭ Previously Sited Facility
- ▭ County Boundary
- 🏫 School
- 🟦 Reservoir
- 🟡 Municipal Water Supply
- ⚰ Cemetery
- 🟡 NDGF - Wildlife Management Area
- 🟠 USFWS - National Wildlife Refuge
- 🟣 USFWS - Waterfowl Production Area
- 🟠 NDGF - PLOTS Land
- 🟡 NDDTL - School Trust Land
- 🟢 Wellhead Community Protection Area
- 🟢 Wellhead Non-Community Protection Area

**Enbridge Pipelines
(North Dakota) LLC
Sandpiper Pipeline Project**

Avoidance Areas

Page 41 of 61
Ramsey County





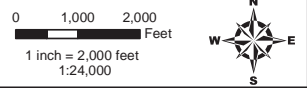
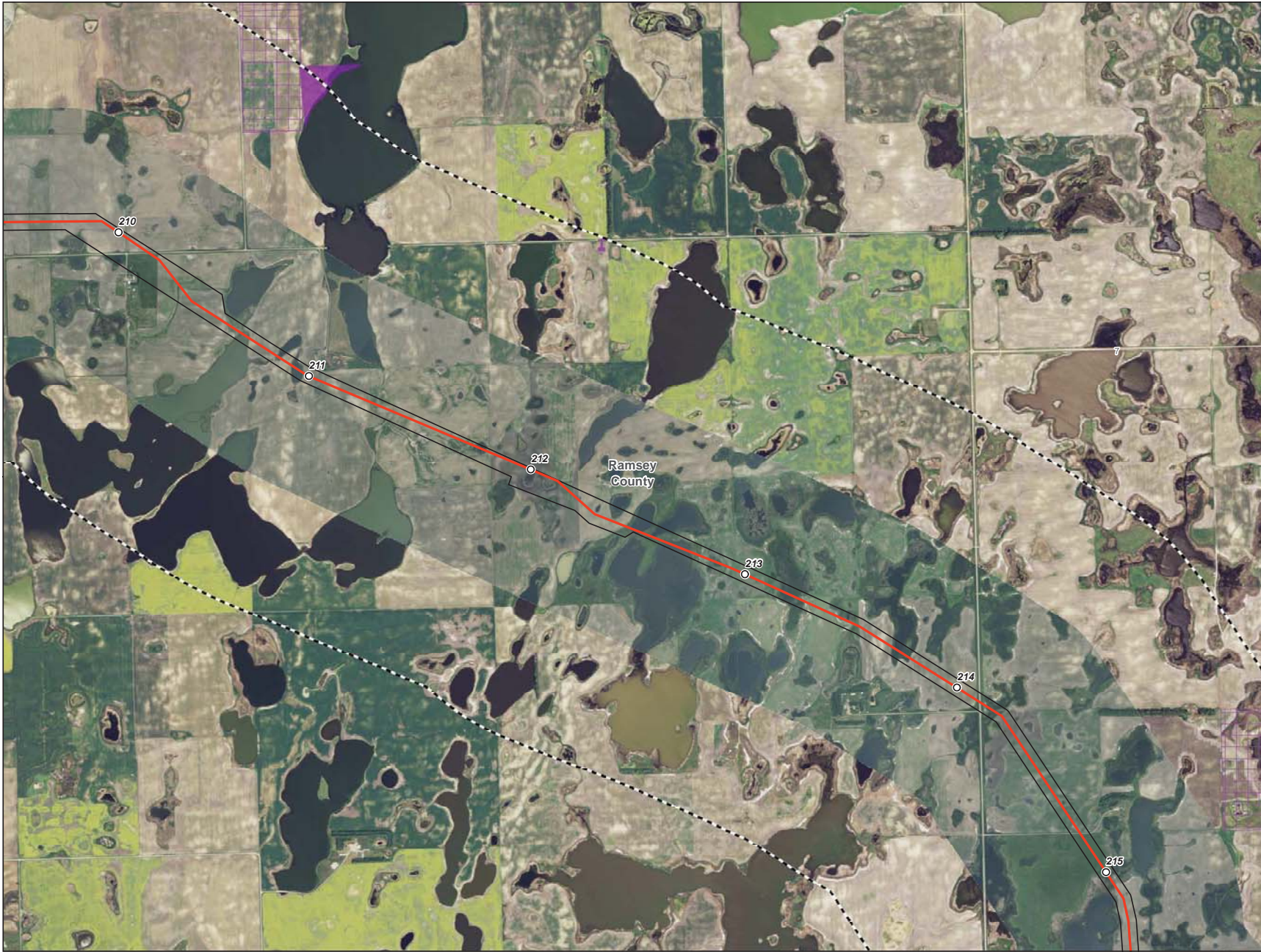
- Milepost
- Centerline
- ▭ Survey Corridor
- - - 2-mile Study Area
- ▭ Facility
- ▭ Previously Sited Facility
- ▭ County Boundary
- 🏫 School
- Reservoir
- ⦿ Municipal Water Supply
- ⚰ Cemetery
- ▭ NDGF - Wildlife Management Area
- ▭ USFWS - National Wildlife Refuge
- ▭ USFWS - Waterfowl Production Area
- ▭ NDGF - PLOTS Land
- ▭ NDDTL - School Trust Land
- ▭ Wellhead Community Protection Area
- ▭ Wellhead Non-Community Protection Area

**Enbridge Pipelines
(North Dakota) LLC
Sandpiper Pipeline Project**

Avoidance Areas

Page 42 of 61
Ramsey County





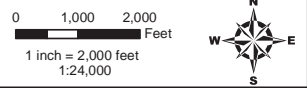
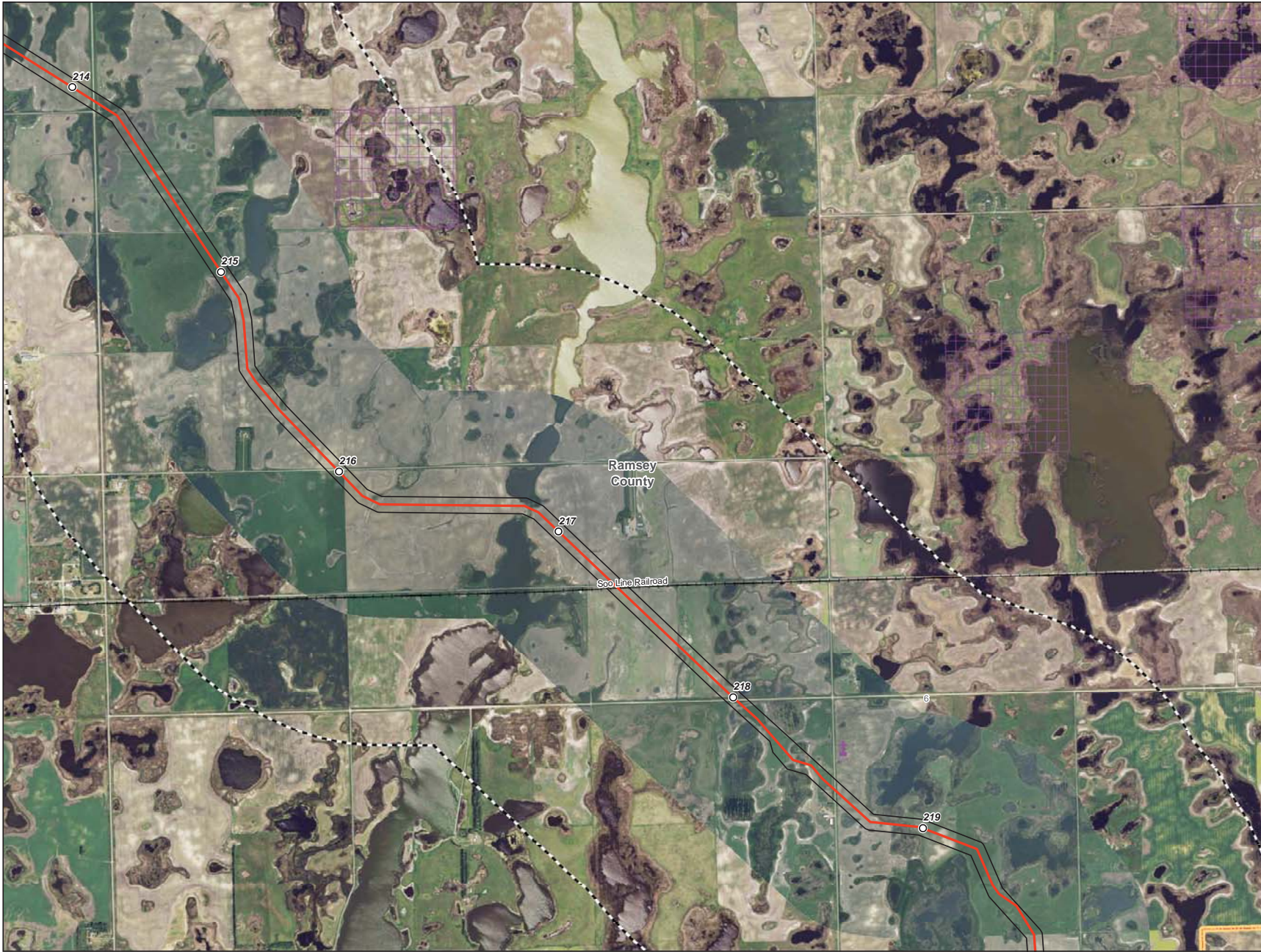
- Milepost
- Centerline
- ▭ Survey Corridor
- - - 2-mile Study Area
- ▭ Facility
- ▭ Previously Sited Facility
- ▭ County Boundary
- 🏫 School
- Reservoir
- Municipal Water Supply
- ⚰ Cemetery
- ▭ NDGF - Wildlife Management Area
- ▭ USFWS - National Wildlife Refuge
- ▭ USFWS - Waterfowl Production Area
- ▭ NDGF - PLOTS Land
- ▭ NDDTL - School Trust Land
- ▭ Wellhead Community Protection Area
- ▭ Wellhead Non-Community Protection Area

**Enbridge Pipelines
(North Dakota) LLC
Sandpiper Pipeline Project**

Avoidance Areas

Page 43 of 61
Ramsey County





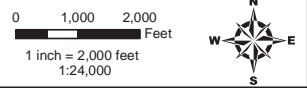
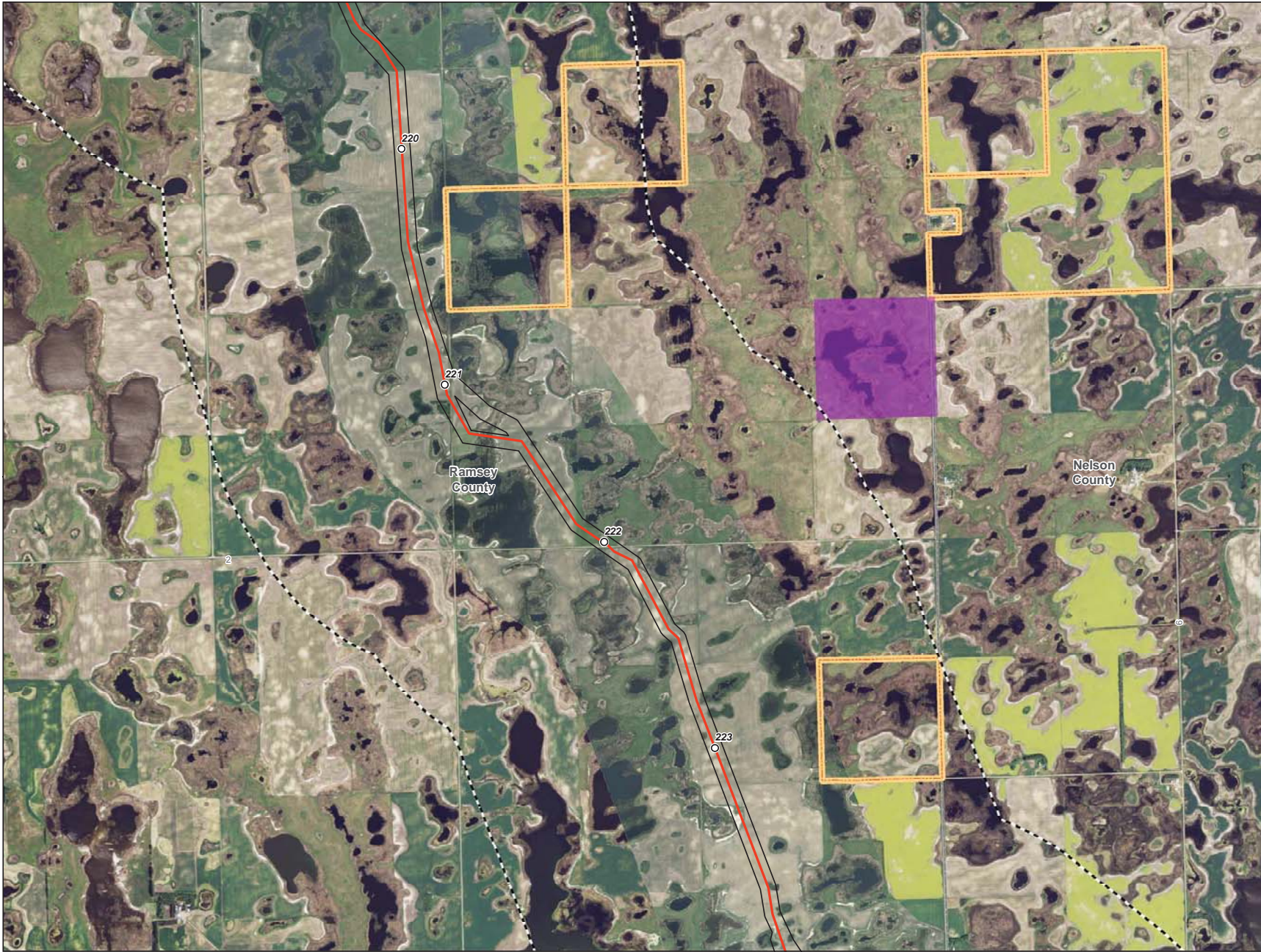
- Milepost
- Centerline
- ▭ Survey Corridor
- - - 2-mile Study Area
- ▭ Facility
- ▭ Previously Sited Facility
- ▭ County Boundary
- 🏫 School
- Reservoir
- ⦿ Municipal Water Supply
- ⚰ Cemetery
- ▭ NDGF - Wildlife Management Area
- ▭ USFWS - National Wildlife Refuge
- ▭ USFWS - Waterfowl Production Area
- ▭ NDGF - PLOTS Land
- ▭ NDDTL - School Trust Land
- ▭ Wellhead Community Protection Area
- ▭ Wellhead Non-Community Protection Area

**Enbridge Pipelines
(North Dakota) LLC
Sandpiper Pipeline Project**

Avoidance Areas

Page 44 of 61
Ramsey County





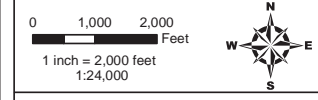
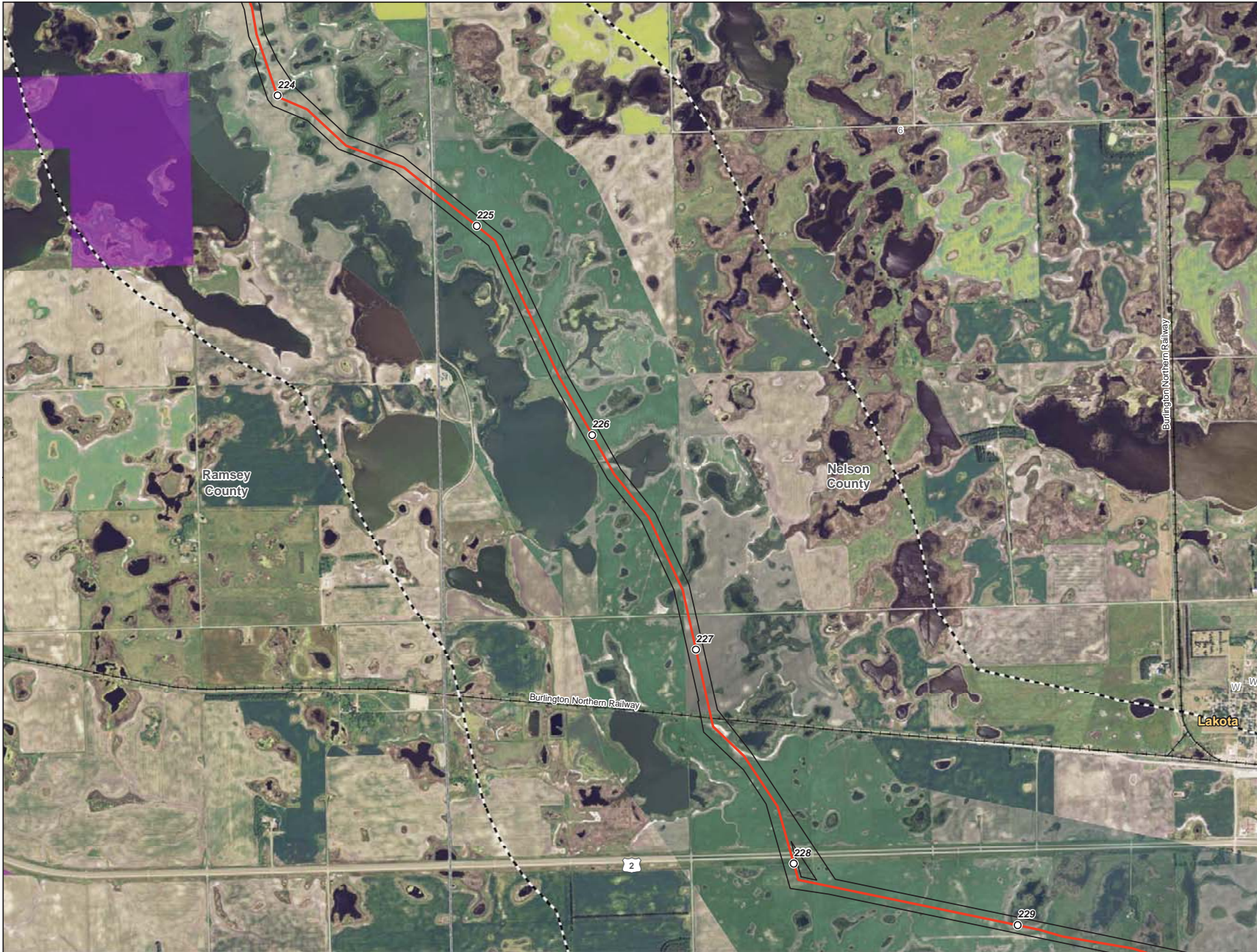
- Milepost
- Centerline
- ▭ Survey Corridor
- - - 2-mile Study Area
- ▭ Facility
- ▭ Previously Sited Facility
- ▭ County Boundary
- 🏫 School
- 🌊 Reservoir
- 📍 Municipal Water Supply
- ⚰ Cemetery
- ▭ NDGF - Wildlife Management Area
- ▭ USFWS - National Wildlife Refuge
- ▭ USFWS - Waterfowl Production Area
- ▭ NDGF - PLOTS Land
- ▭ NDDTL - School Trust Land
- ▭ Wellhead Community Protection Area
- ▭ Wellhead Non-Community Protection Area

**Enbridge Pipelines
(North Dakota) LLC
Sandpiper Pipeline Project**

Avoidance Areas

Page 45 of 61
Ramsey County





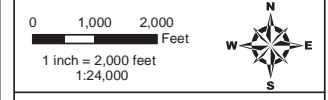
- Milepost
- Centerline
- ▭ Survey Corridor
- - - 2-mile Study Area
- ▭ Facility
- ▭ Previously Sited Facility
- ▭ County Boundary
- 🏫 School
- 🌊 Reservoir
- 🌊 Municipal Water Supply
- ⚰ Cemetery
- 🟡 NDGF - Wildlife Management Area
- 🟠 USFWS - National Wildlife Refuge
- 🟣 USFWS - Waterfowl Production Area
- 🟠 NDGF - PLOTS Land
- 🟡 NDDTL - School Trust Land
- 🟢 Wellhead Community Protection Area
- 🟢 Wellhead Non-Community Protection Area

**Enbridge Pipelines
(North Dakota) LLC
Sandpiper Pipeline Project**

Avoidance Areas

Page 46 of 61
Ramsey County





- Milepost
- Centerline
- ▭ Survey Corridor
- - - 2-mile Study Area
- ▭ Facility
- ▭ Previously Sited Facility
- ▭ County Boundary
- 🏫 School
- 🌊 Reservoir
- 📍 Municipal Water Supply
- ⚰ Cemetery
- 🟡 NDGF - Wildlife Management Area
- 🟠 USFWS - National Wildlife Refuge
- 🟣 USFWS - Waterfowl Production Area
- 🟠 NDGF - PLOTS Land
- 🟪 NDDTL - School Trust Land
- 🟢 Wellhead Community Protection Area
- 🟦 Wellhead Non-Community Protection Area

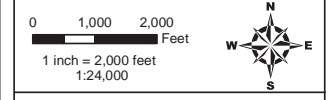
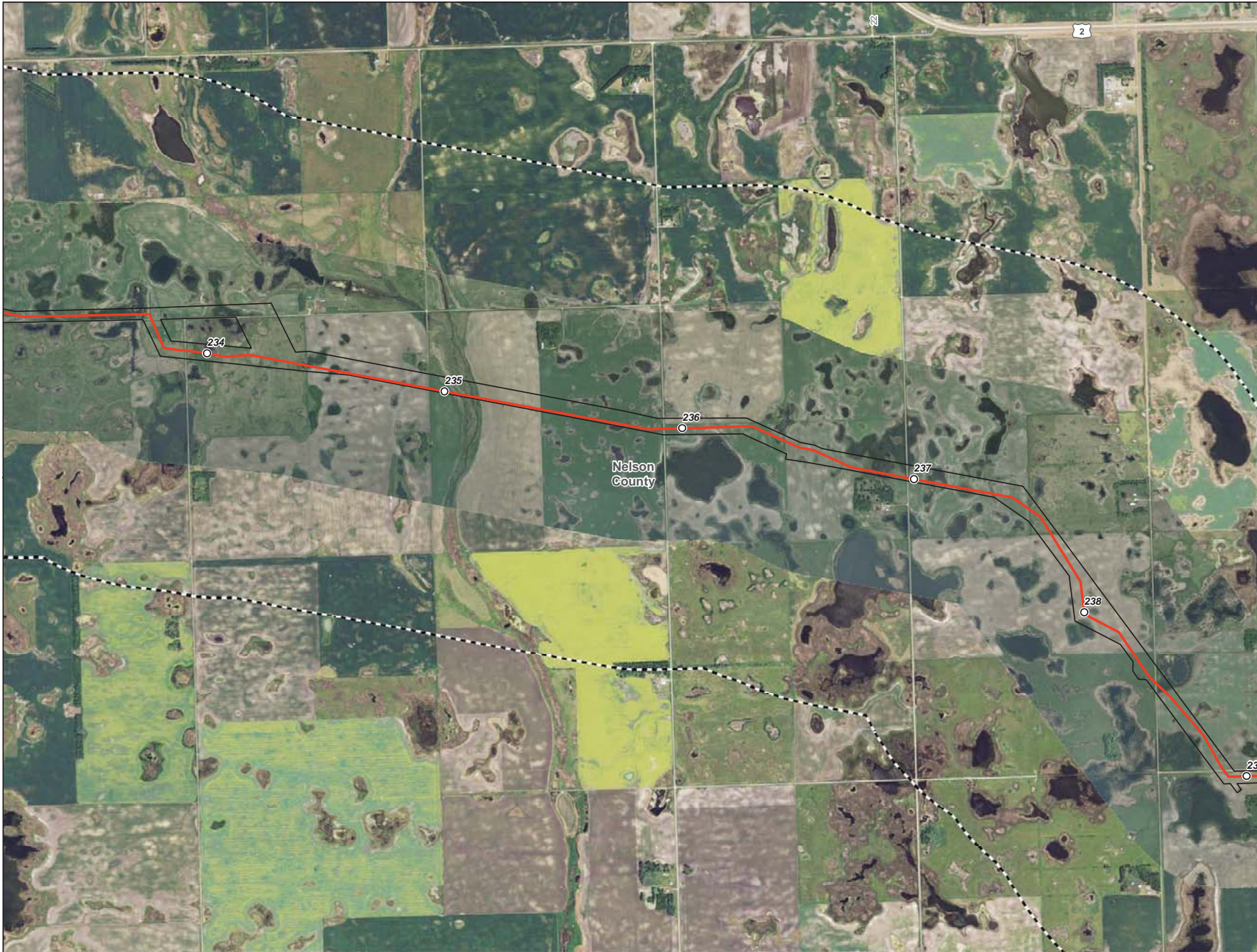
**Enbridge Pipelines
(North Dakota) LLC
Sandpiper Pipeline Project**

Avoidance Areas

Page 47 of 61
Nelson County

ENBRIDGE

Rev. D 12/16/2013



- Milepost
- Centerline
- ▭ Survey Corridor
- - - 2-mile Study Area
- ▭ Facility
- ▭ Previously Sited Facility
- ▭ County Boundary
- 🏫 School
- 🌊 Reservoir
- 🌊 Municipal Water Supply
- ⚰ Cemetery
- 🟡 NDGF - Wildlife Management Area
- 🟠 USFWS - National Wildlife Refuge
- 🟣 USFWS - Waterfowl Production Area
- 🟠 NDGF - PLOTS Land
- 🟡 NDDTL - School Trust Land
- 🟢 Wellhead Community Protection Area
- 🟢 Wellhead Non-Community Protection Area

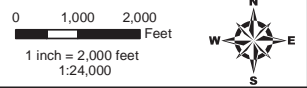
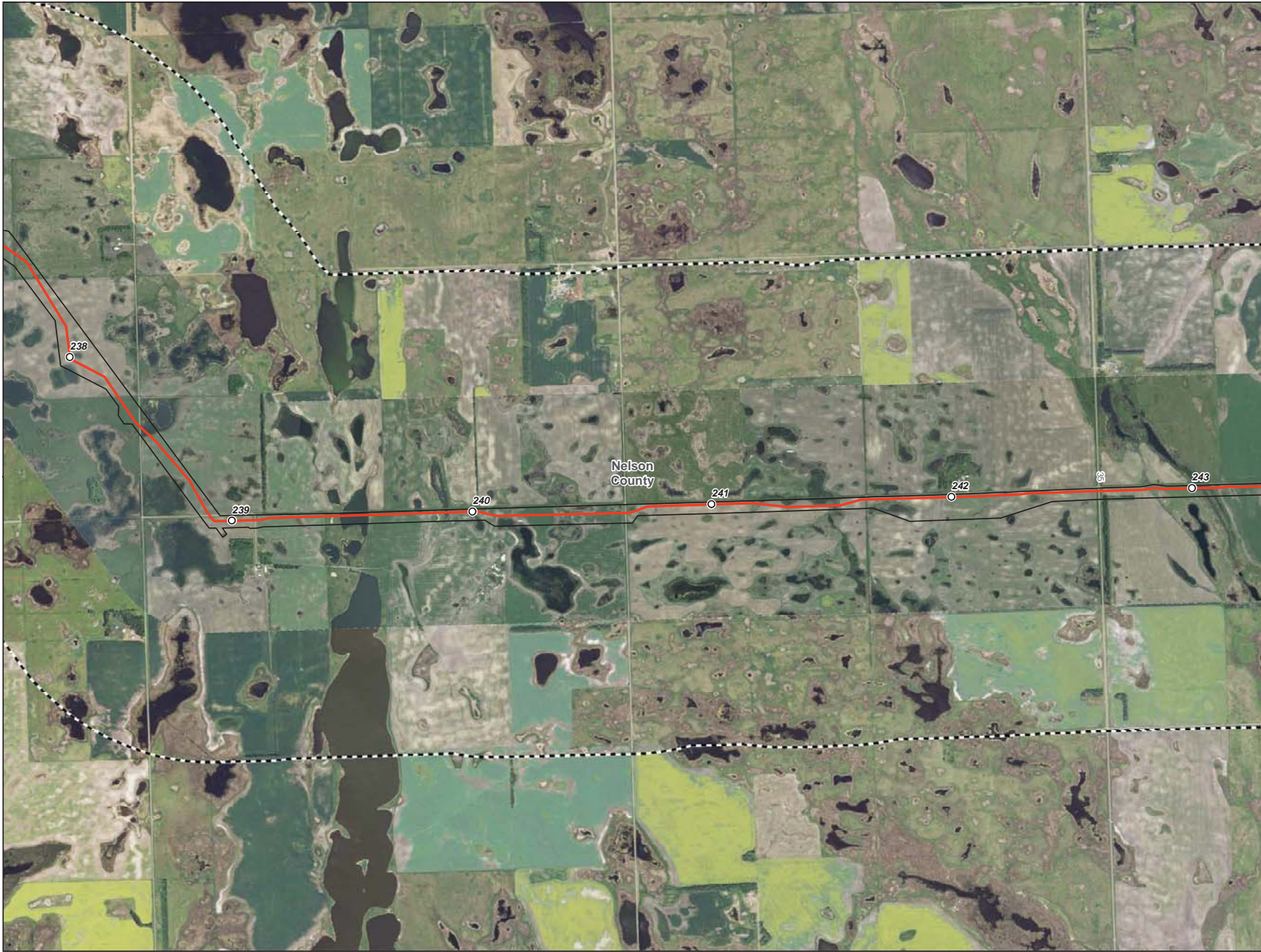
**Enbridge Pipelines
(North Dakota) LLC
Sandpiper Pipeline Project**

Avoidance Areas

Page 48 of 61
Nelson County

ENBRIDGE

Rev. D 12/16/2013



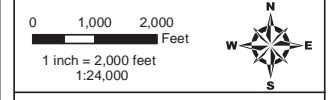
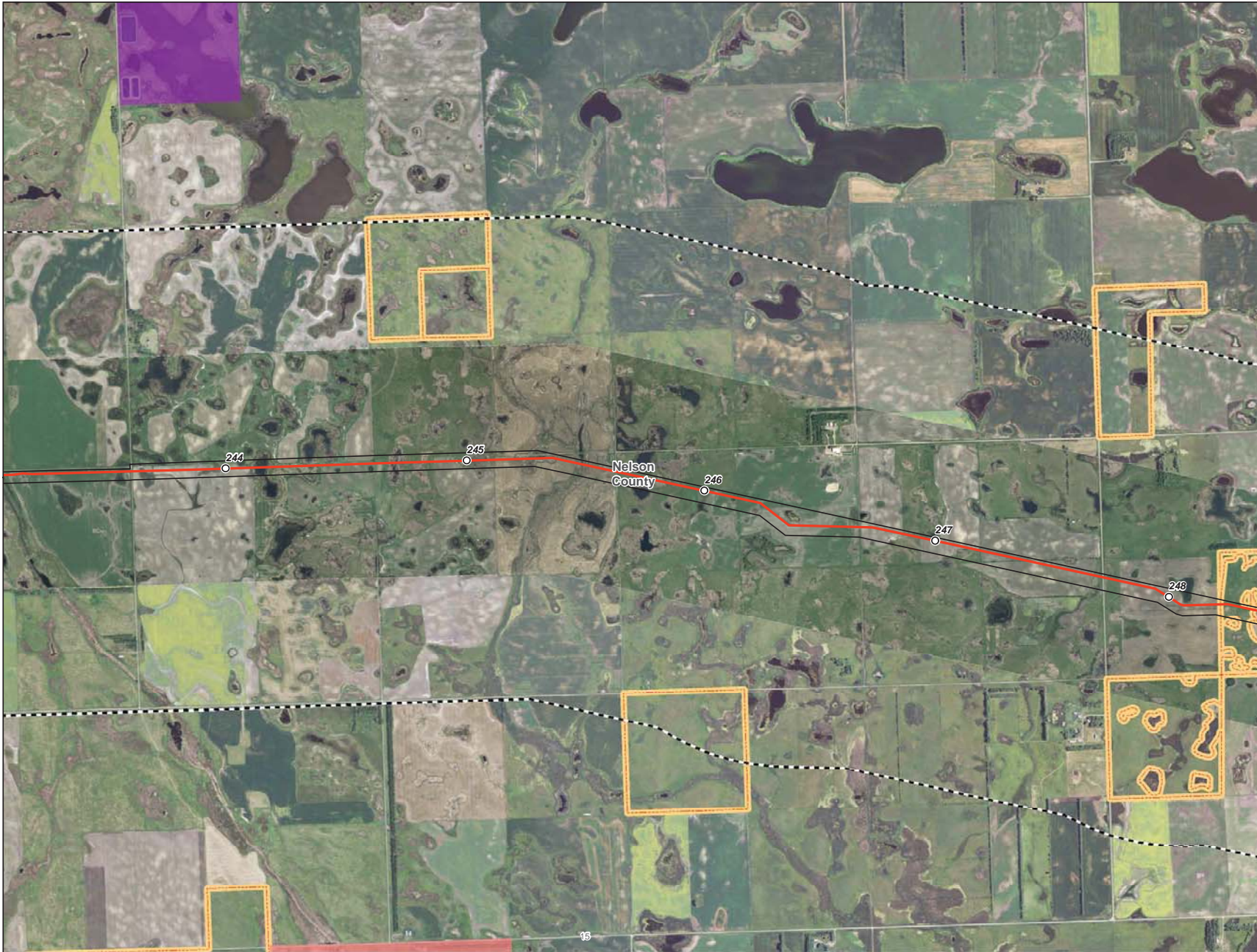
- Milepost
- Centerline
- ▭ Survey Corridor
- - - 2-mile Study Area
- ▭ Facility
- ▭ Previously Sited Facility
- ▭ County Boundary
- 🏫 School
- 🌊 Reservoir
- 🌊 Municipal Water Supply
- ⚰ Cemetery
- 🟡 NDGF - Wildlife Management Area
- 🟠 USFWS - National Wildlife Refuge
- 🟣 USFWS - Waterfowl Production Area
- 🟠 NDGF - PLOTS Land
- 🟡 NDDTL - School Trust Land
- 🟢 Wellhead Community Protection Area
- 🟢 Wellhead Non-Community Protection Area

**Enbridge Pipelines
(North Dakota) LLC
Sandpiper Pipeline Project**

Avoidance Areas

Page 49 of 61
Nelson County





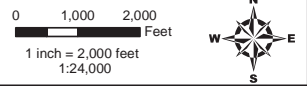
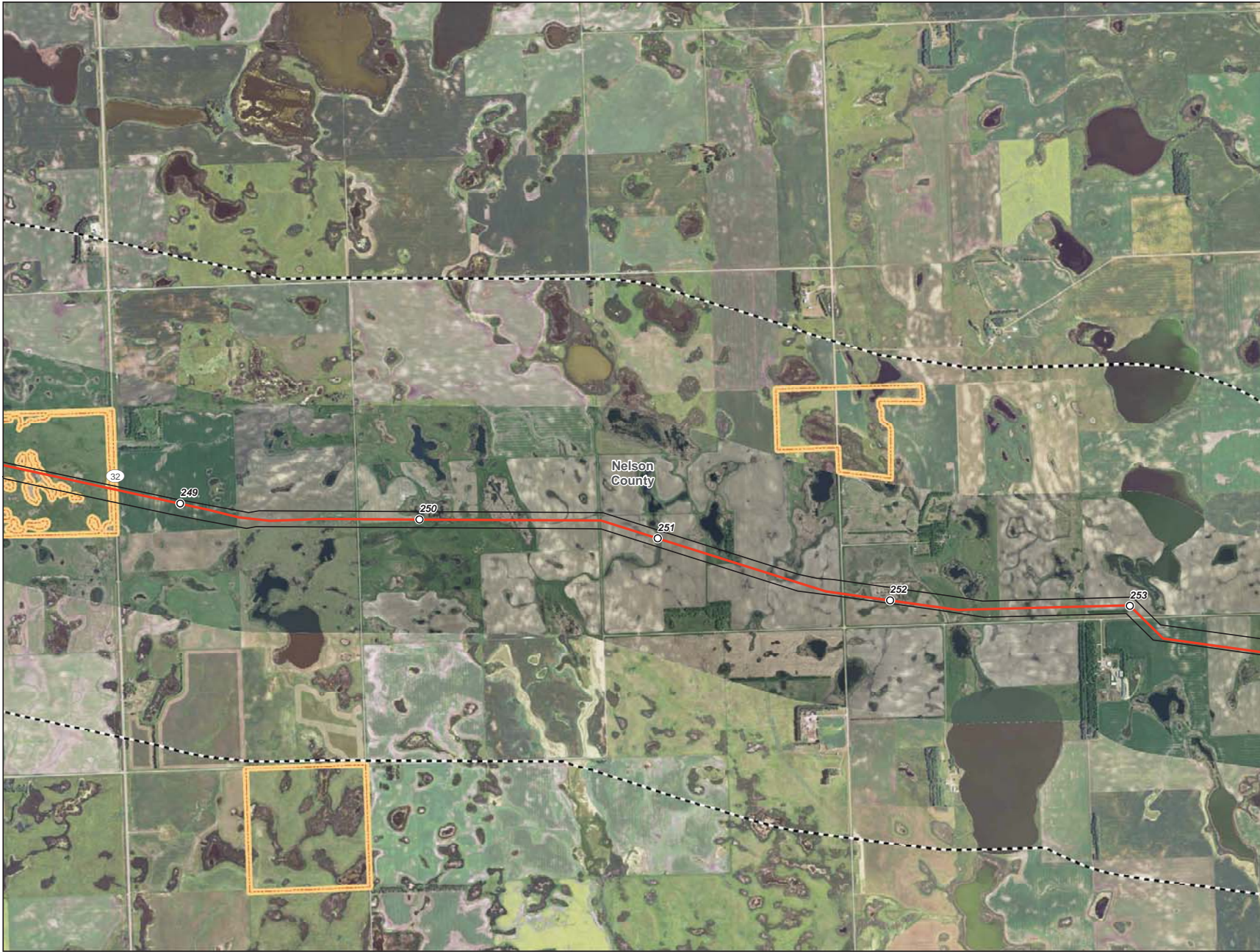
- Milepost
- Centerline
- ▭ Survey Corridor
- - - 2-mile Study Area
- ▭ Facility
- ▭ Previously Sited Facility
- ▭ County Boundary
- 🏫 School
- Reservoir
- ⦿ Municipal Water Supply
- ⚰ Cemetery
- ▭ NDGF - Wildlife Management Area
- ▭ USFWS - National Wildlife Refuge
- ▭ USFWS - Waterfowl Production Area
- ▭ NDGF - PLOTS Land
- ▭ NDDTL - School Trust Land
- ▭ Wellhead Community Protection Area
- ▭ Wellhead Non-Community Protection Area

**Enbridge Pipelines
(North Dakota) LLC
Sandpiper Pipeline Project**

Avoidance Areas

Page 50 of 61
Nelson County

Rev. D 12/16/2013



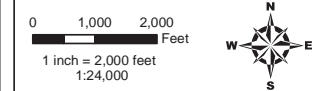
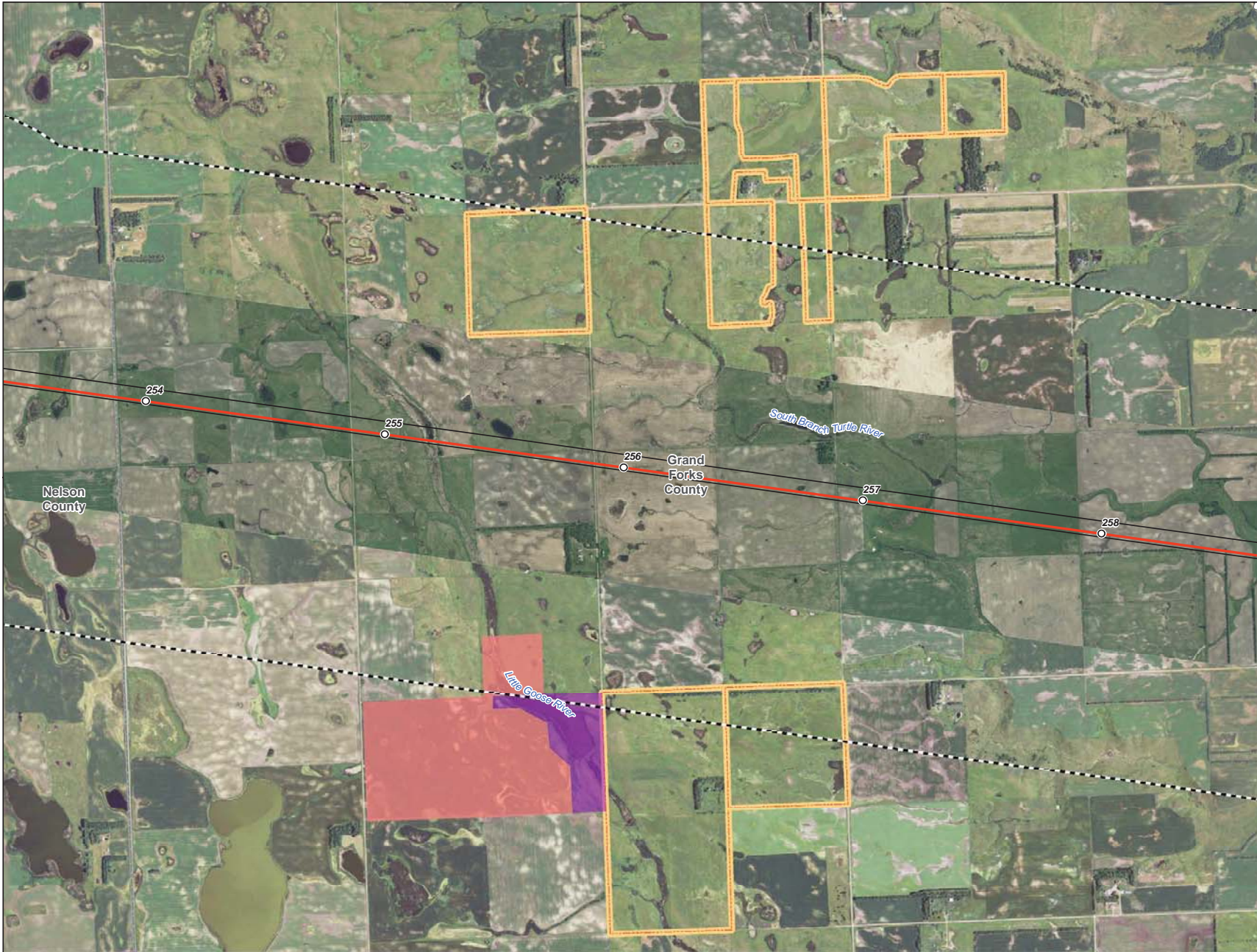
- Milepost
- Centerline
- ▭ Survey Corridor
- - - 2-mile Study Area
- ▭ Facility
- ▭ Previously Sited Facility
- ▭ County Boundary
- 🏫 School
- Reservoir
- ⦿ Municipal Water Supply
- ⚰ Cemetery
- ▭ NDGF - Wildlife Management Area
- ▭ USFWS - National Wildlife Refuge
- ▭ USFWS - Waterfowl Production Area
- ▭ NDGF - PLOTS Land
- ▭ NDDTL - School Trust Land
- ▭ Wellhead Community Protection Area
- ▭ Wellhead Non-Community Protection Area

**Enbridge Pipelines
(North Dakota) LLC
Sandpiper Pipeline Project**

Avoidance Areas

Page 51 of 61
Nelson County





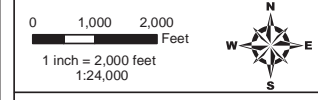
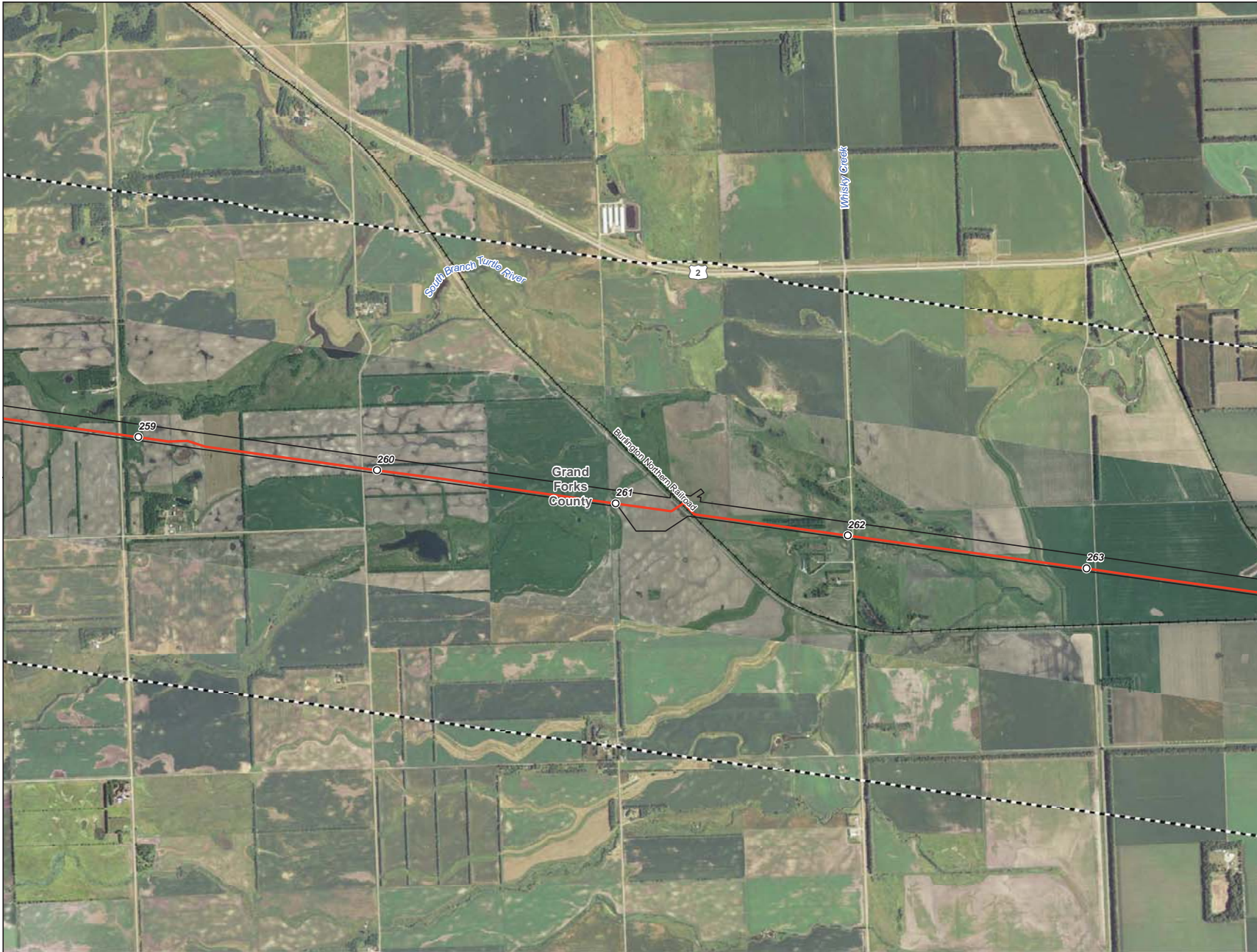
- Milepost
- Centerline
- ▭ Survey Corridor
- - - 2-mile Study Area
- ▭ Facility
- ▭ Previously Sited Facility
- ▭ County Boundary
- 🏫 School
- Reservoir
- ⦿ Municipal Water Supply
- ⚰ Cemetery
- ▭ NDGF - Wildlife Management Area
- ▭ USFWS - National Wildlife Refuge
- ▭ USFWS - Waterfowl Production Area
- ▭ NDGF - PLOTS Land
- ▭ NDDTL - School Trust Land
- ▭ Wellhead Community Protection Area
- ▭ Wellhead Non-Community Protection Area

**Enbridge Pipelines
(North Dakota) LLC
Sandpiper Pipeline Project**

Avoidance Areas

Page 52 of 61
Grand Forks County





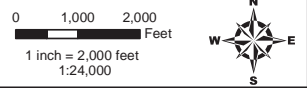
- Milepost
- Centerline
- ▭ Survey Corridor
- - - 2-mile Study Area
- ▭ Facility
- ▭ Previously Sited Facility
- ▭ County Boundary
- 🏫 School
- 🌊 Reservoir
- 🌊 Municipal Water Supply
- ⚰ Cemetery
- 🟡 NDGF - Wildlife Management Area
- 🟠 USFWS - National Wildlife Refuge
- 🟣 USFWS - Waterfowl Production Area
- 🟠 NDGF - PLOTS Land
- 🟡 NDDTL - School Trust Land
- 🟢 Wellhead Community Protection Area
- 🟢 Wellhead Non-Community Protection Area

**Enbridge Pipelines
(North Dakota) LLC
Sandpiper Pipeline Project**

Avoidance Areas

Page 53 of 61
Grand Forks County





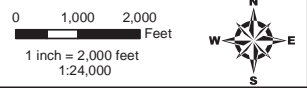
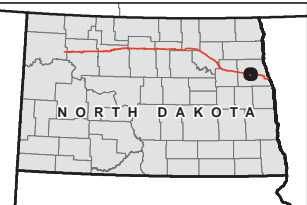
- Milepost
- Centerline
- ▭ Survey Corridor
- - - 2-mile Study Area
- ▭ Facility
- ▭ Previously Sited Facility
- ▭ County Boundary
- 🏫 School
- Reservoir
- Municipal Water Supply
- ⚰ Cemetery
- ▭ NDGF - Wildlife Management Area
- ▭ USFWS - National Wildlife Refuge
- ▭ USFWS - Waterfowl Production Area
- ▭ NDGF - PLOTS Land
- ▭ NDDTL - School Trust Land
- ▭ Wellhead Community Protection Area
- ▭ Wellhead Non-Community Protection Area

**Enbridge Pipelines
(North Dakota) LLC
Sandpiper Pipeline Project**

Avoidance Areas

Page 54 of 61
Grand Forks County





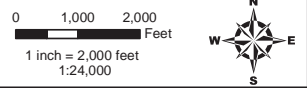
- Milepost
- Centerline
- ▭ Survey Corridor
- - - 2-mile Study Area
- ▭ Facility
- ▭ Previously Sited Facility
- ▭ County Boundary
- 🏫 School
- 🌊 Reservoir
- 🌊 Municipal Water Supply
- ⚰ Cemetery
- 🟡 NDGF - Wildlife Management Area
- 🟠 USFWS - National Wildlife Refuge
- 🟣 USFWS - Waterfowl Production Area
- 🟠 NDGF - PLOTS Land
- 🟪 NDDTL - School Trust Land
- 🟦 Wellhead Community Protection Area
- 🟩 Wellhead Non-Community Protection Area

**Enbridge Pipelines
(North Dakota) LLC
Sandpiper Pipeline Project**

Avoidance Areas

Page 55 of 61
Grand Forks County





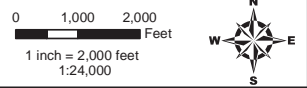
- Milepost
- Centerline
- ▭ Survey Corridor
- - - 2-mile Study Area
- ▭ Facility
- ▭ Previously Sited Facility
- ▭ County Boundary
- 🏫 School
- Reservoir
- ⦿ Municipal Water Supply
- ⚰ Cemetery
- ▭ NDGF - Wildlife Management Area
- ▭ USFWS - National Wildlife Refuge
- ▭ USFWS - Waterfowl Production Area
- ▭ NDGF - PLOTS Land
- ▭ NDDTL - School Trust Land
- ▭ Wellhead Community Protection Area
- ▭ Wellhead Non-Community Protection Area

**Enbridge Pipelines
(North Dakota) LLC
Sandpiper Pipeline Project**

Avoidance Areas

Page 56 of 61
Grand Forks County





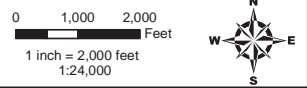
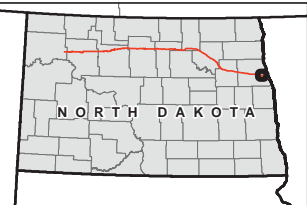
- Milepost
- Centerline
- ▭ Survey Corridor
- - - 2-mile Study Area
- ▭ Facility
- ▭ Previously Sited Facility
- ▭ County Boundary
- 🏫 School
- 🌊 Reservoir
- 📍 Municipal Water Supply
- ⚰ Cemetery
- ▭ NDGF - Wildlife Management Area
- ▭ USFWS - National Wildlife Refuge
- ▭ USFWS - Waterfowl Production Area
- ▭ NDGF - PLOTS Land
- ▭ NDDTL - School Trust Land
- ▭ Wellhead Community Protection Area
- ▭ Wellhead Non-Community Protection Area

**Enbridge Pipelines
(North Dakota) LLC
Sandpiper Pipeline Project**

Avoidance Areas

Page 57 of 61
Grand Forks County





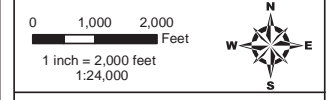
- Milepost
- Centerline
- ▭ Survey Corridor
- - - 2-mile Study Area
- ▭ Facility
- ▭ Previously Sited Facility
- ▭ County Boundary
- 🏫 School
- Reservoir
- Municipal Water Supply
- ⚰ Cemetery
- ▭ NDGF - Wildlife Management Area
- ▭ USFWS - National Wildlife Refuge
- ▭ USFWS - Waterfowl Production Area
- ▭ NDGF - PLOTS Land
- ▭ NDDTL - School Trust Land
- ▭ Wellhead Community Protection Area
- ▭ Wellhead Non-Community Protection Area

**Enbridge Pipelines
(North Dakota) LLC
Sandpiper Pipeline Project**

Avoidance Areas

Page 58 of 61
Grand Forks County





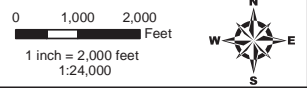
- Milepost
- Centerline
- Survey Corridor
- 2-mile Study Area
- Facility
- Previously Sited Facility
- County Boundary
- School
- Reservoir
- Municipal Water Supply
- Cemetery
- NDGF - Wildlife Management Area
- USFWS - National Wildlife Refuge
- USFWS - Waterfowl Production Area
- NDGF - PLOTS Land
- NDDTL - School Trust Land
- Wellhead Community Protection Area
- Wellhead Non-Community Protection Area

**Enbridge Pipelines
(North Dakota) LLC
Sandpiper Pipeline Project**

Avoidance Areas

Page 59 of 61
Grand Forks County





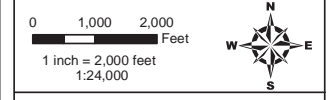
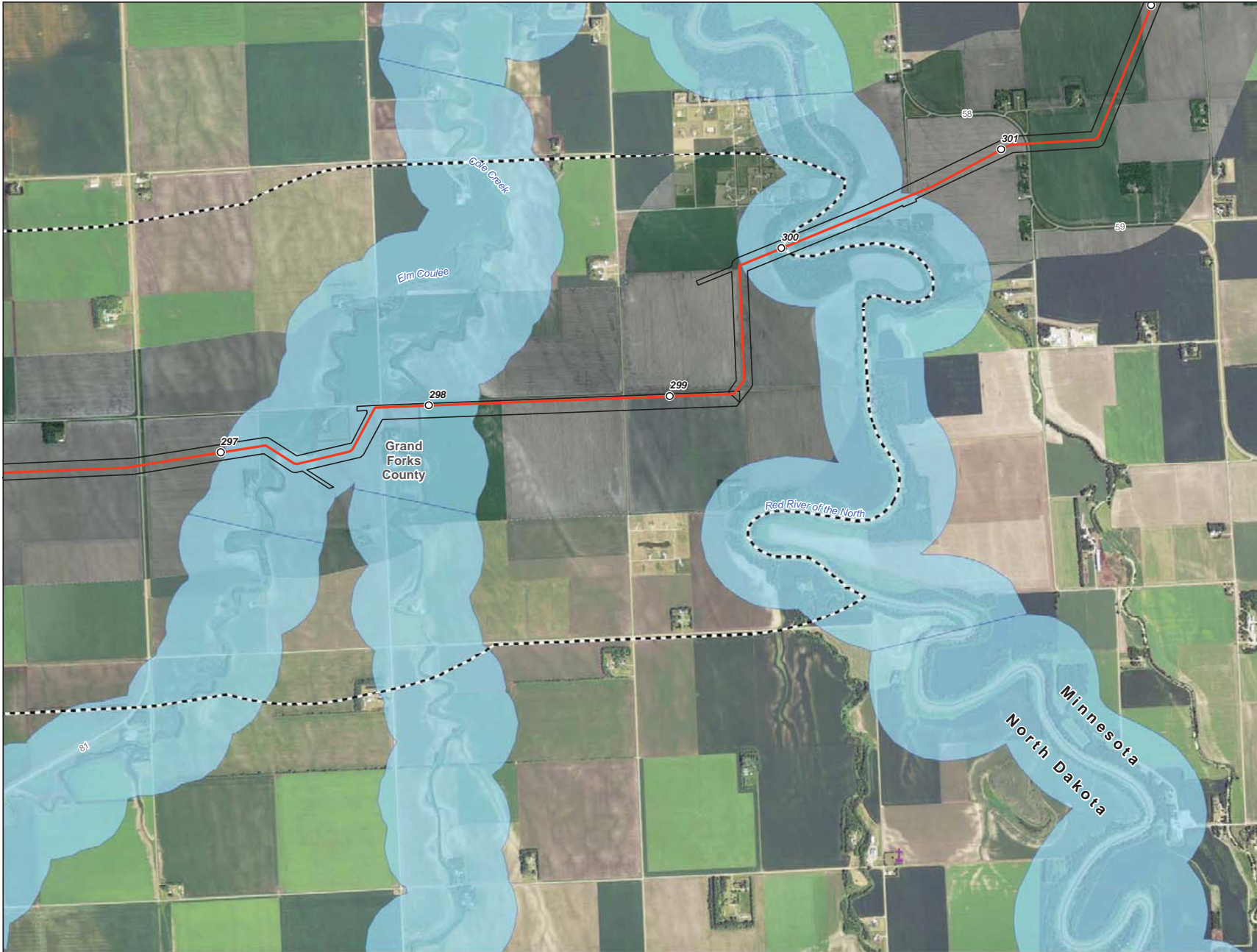
- Milepost
- Centerline
- ▭ Survey Corridor
- - - 2-mile Study Area
- ▭ Facility
- ▭ Previously Sited Facility
- ▭ County Boundary
- 🏫 School
- 🌊 Reservoir
- 📍 Municipal Water Supply
- ⚰ Cemetery
- ▭ NDGF - Wildlife Management Area
- ▭ USFWS - National Wildlife Refuge
- ▭ USFWS - Waterfowl Production Area
- ▭ NDGF - PLOTS Land
- ▭ NDDTL - School Trust Land
- ▭ Wellhead Community Protection Area
- ▭ Wellhead Non-Community Protection Area

**Enbridge Pipelines
(North Dakota) LLC
Sandpiper Pipeline Project**

Avoidance Areas

Page 60 of 61
Grand Forks County





- Milepost
- Centerline
- ▭ Survey Corridor
- - - 2-mile Study Area
- ▭ Facility
- ▭ Previously Sited Facility
- ▭ County Boundary
- 🏫 School
- Reservoir
- ⦿ Municipal Water Supply
- ⚰ Cemetery
- ▭ NDGF - Wildlife Management Area
- ▭ USFWS - National Wildlife Refuge
- ▭ USFWS - Waterfowl Production Area
- ▭ NDGF - PLOTS Land
- ▭ NDDTL - School Trust Land
- ▭ Wellhead Community Protection Area
- ▭ Wellhead Non-Community Protection Area

**Enbridge Pipelines
(North Dakota) LLC
Sandpiper Pipeline Project**

Avoidance Areas

Page 61 of 61
Grand Forks County

