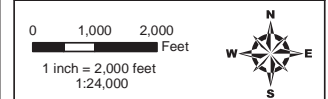
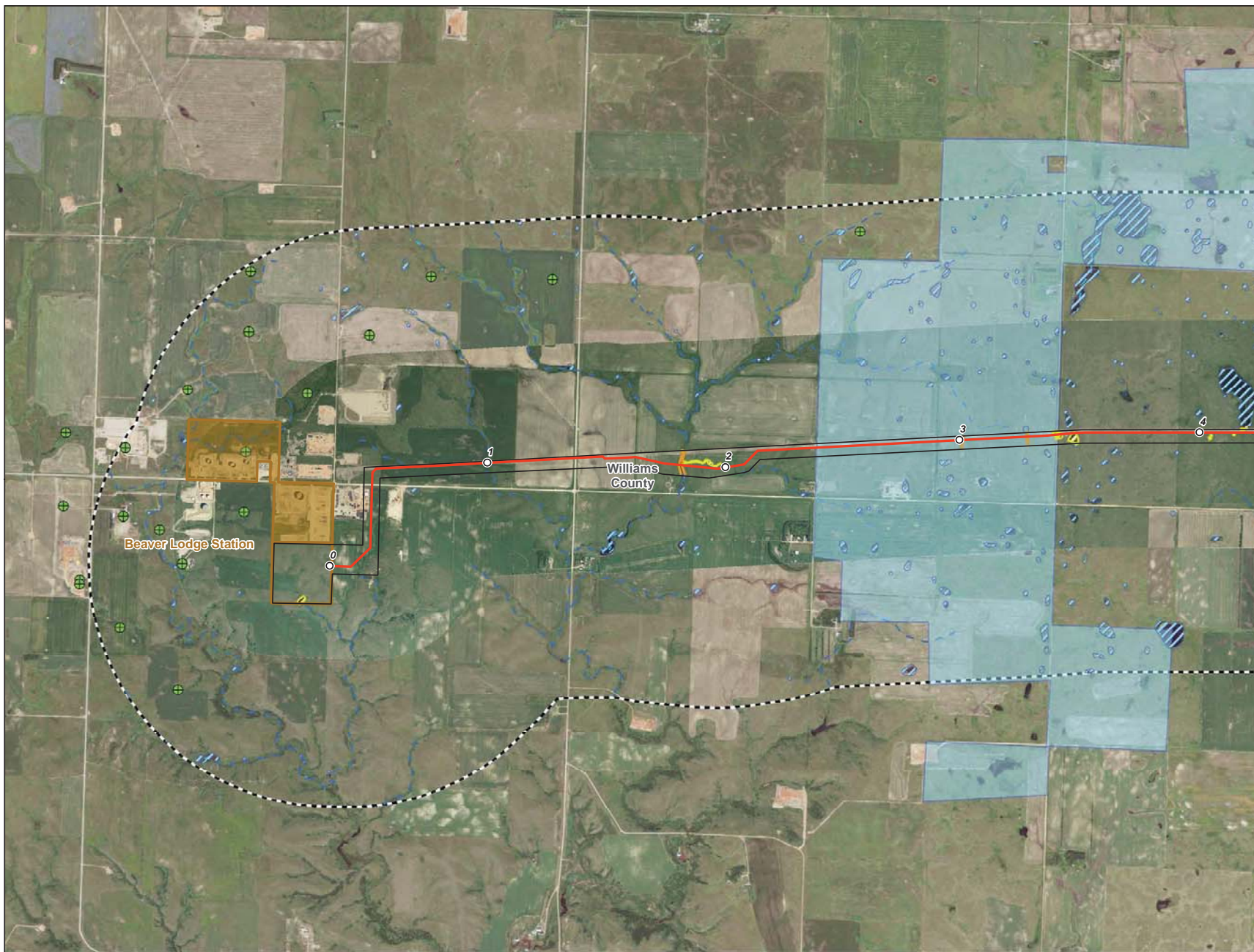


Routing Selection Criteria Maps - Other
Insert in binder to replace original Exhibit I.3

Exhibit I.3



- Milepost
- Centerline
- ▭ Survey Corridor
- ▭ 2-mile Study Area
- ▭ Facility
- ▭ Previously Sited Facility
- ▭ County Boundary
- ⊕ Oil and Gas Well
- ⊗ Sand and Gravel Resource
- Delineated Waterbody
- ▨ Delineated Wetland
- ▨ NWI Wetland
- ▨ NCRS WRP Easement
- ▨ NDNHI Wet-mesic Tallgrass Prairie
- USGS Streams**
- Intermittent Stream
- Perennial Stream
- Ephemeral Stream
- Canal Ditch
- USFWS Easement**
- ▨ Grassland
- ▨ Wetland
- ▨ Conservation

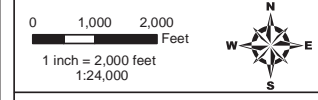
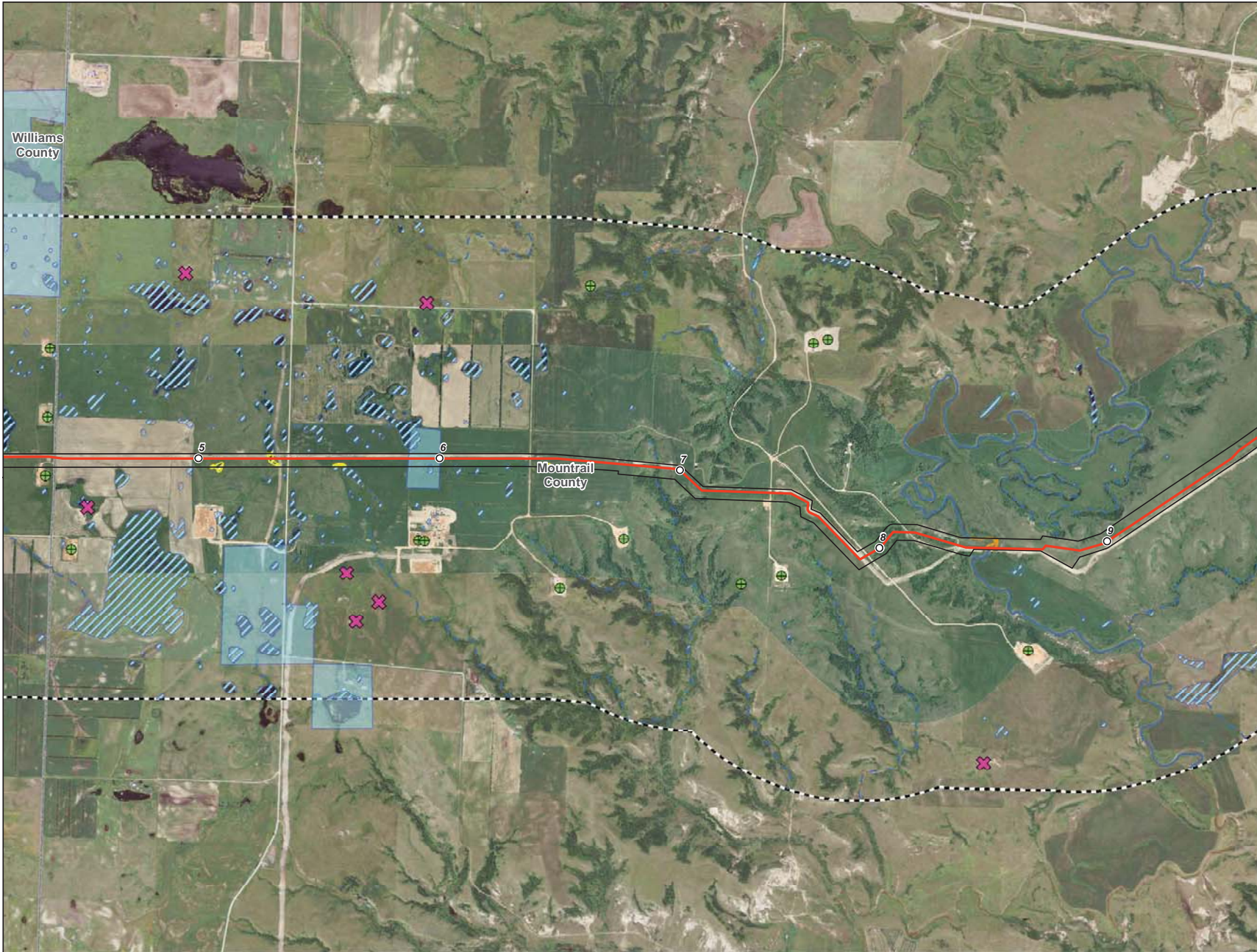
Enbridge Pipelines (North Dakota) LLC Sandpiper Pipeline Project

Other Criteria Considered

Page 1 of 61
Williams County



Source: z:\Client\ENR\Enbridge\Sandpiper\AccGIS\13102\ND_PSC\Avoidance_Easement_Other\Sandpiper_Rev0_NO_11.mxd



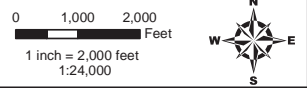
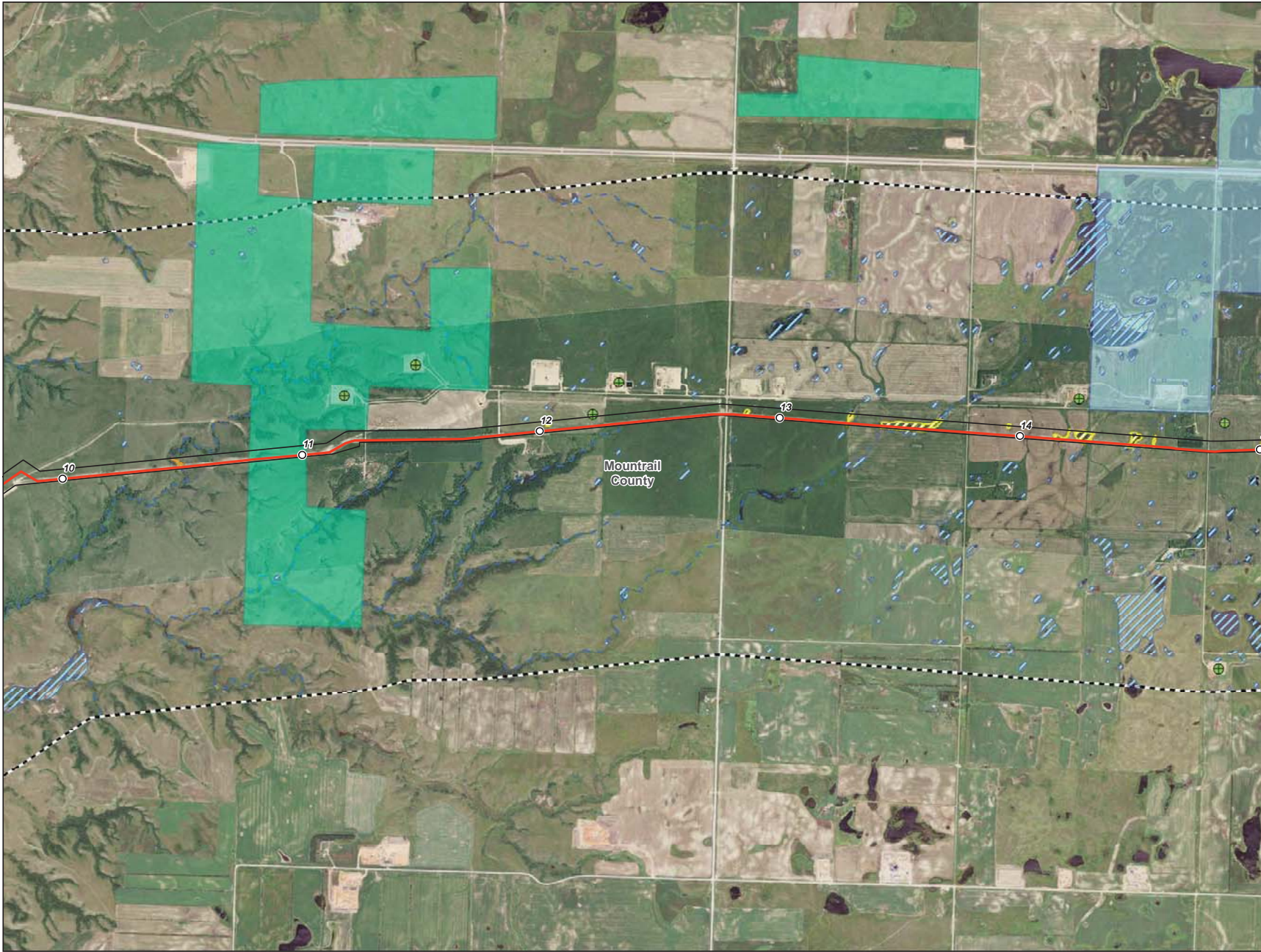
- Milepost
- Centerline
- ▭ Survey Corridor
- - - 2-mile Study Area
- ▭ Facility
- ▭ Previously Sited Facility
- ▭ County Boundary
- ⊕ Oil and Gas Well
- ⊗ Sand and Gravel Resource
- Delineated Waterbody
- ▨ Delineated Wetland
- ▨ NWI Wetland
- ▨ NCRS WRP Easement
- ▨ NDNHI Wet-mesic Tallgrass Prairie
- USGS Streams**
- - - Intermittent Stream
- Perennial Stream
- Ephemeral Stream
- - - Canal Ditch
- USFWS Easement**
- ▨ Grassland
- ▨ Wetland
- ▨ Conservation

**Enbridge Pipelines
(North Dakota) LLC
Sandpiper Pipeline Project**

Other Criteria Considered



Source: z:\Client\ENR\Enbridge\Sandpiper\AccGIS\13102\ND_PSC\avoidance_Ecasen_Other\Sandpiper_Rev0_ND.mxd Date: 1/20/2014



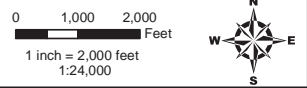
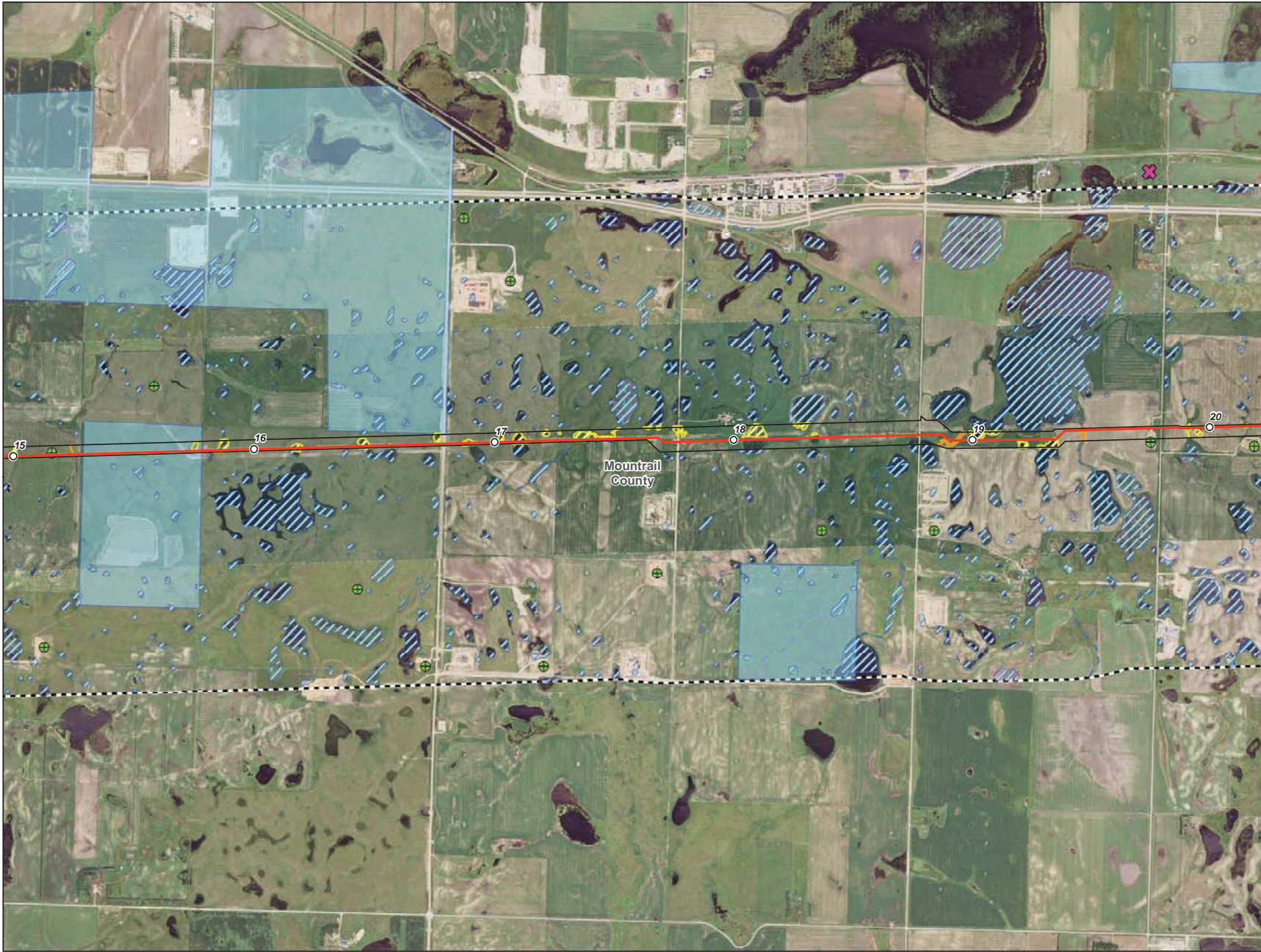
- Milepost
- Centerline
- ▭ Survey Corridor
- ▭ 2-mile Study Area
- ▭ Facility
- ▭ Previously Sited Facility
- ▭ County Boundary
- ⊕ Oil and Gas Well
- ⊗ Sand and Gravel Resource
- Delineated Waterbody
- ▨ Delineated Wetland
- ▨ NWI Wetland
- ▨ NCRS WRP Easement
- ▨ NDNHI Wet-mesic Tallgrass Prairie
- USGS Streams**
- Intermittent Stream
- Perennial Stream
- Ephemeral Stream
- Canal Ditch
- USFWS Easement**
- ▨ Grassland
- ▨ Wetland
- ▨ Conservation

**Enbridge Pipelines
(North Dakota) LLC
Sandpiper Pipeline Project**

Other Criteria Considered

Page 3 of 61
Mountrail County





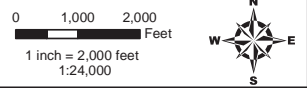
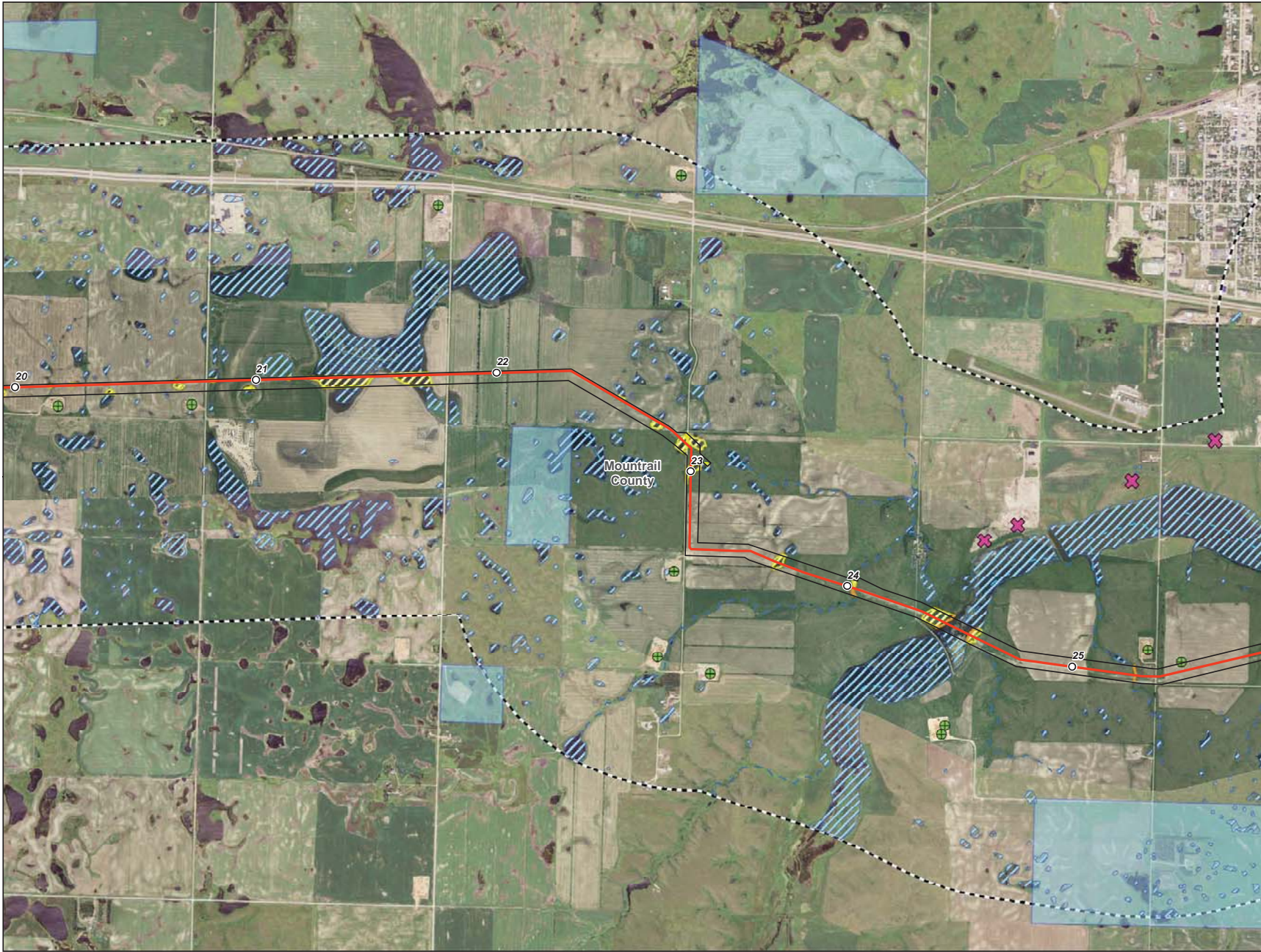
- Milepost
- Centerline
- ▭ Survey Corridor
- - - 2-mile Study Area
- ▭ Facility
- ▭ Previously Sited Facility
- ▭ County Boundary
- ⊕ Oil and Gas Well
- ✕ Sand and Gravel Resource
- ▭ Delineated Waterbody
- ▭ Delineated Wetland
- ▭ NWI Wetland
- ▭ NCRS WRP Easement
- ▭ NDNHI Wet-mesic Tallgrass Prairie
- USGS Streams**
- - - Intermittent Stream
- Perennial Stream
- Ephemeral Stream
- - - Canal Ditch
- USFWS Easement**
- ▭ Grassland
- ▭ Wetland
- ▭ Conservation

**Enbridge Pipelines
(North Dakota) LLC
Sandpiper Pipeline Project**

Other Criteria Considered

Page 4 of 61
Mountrail County





- Milepost
- Centerline
- ▭ Survey Corridor
- ▭ 2-mile Study Area
- ▭ Facility
- ▭ Previously Sited Facility
- ▭ County Boundary
- ⊕ Oil and Gas Well
- ⊗ Sand and Gravel Resource
- ▭ Delineated Waterbody
- ▭ Delineated Wetland
- ▭ NWI Wetland
- ▭ NCRS WRP Easement
- ▭ NDNHI Wet-mesic Tallgrass Prairie
- USGS Streams**
- ▬ Intermittent Stream
- ▬ Perennial Stream
- ▬ Ephemeral Stream
- ▬ Canal Ditch
- USFWS Easement**
- ▭ Grassland
- ▭ Wetland
- ▭ Conservation

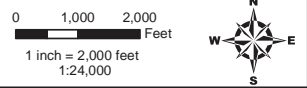
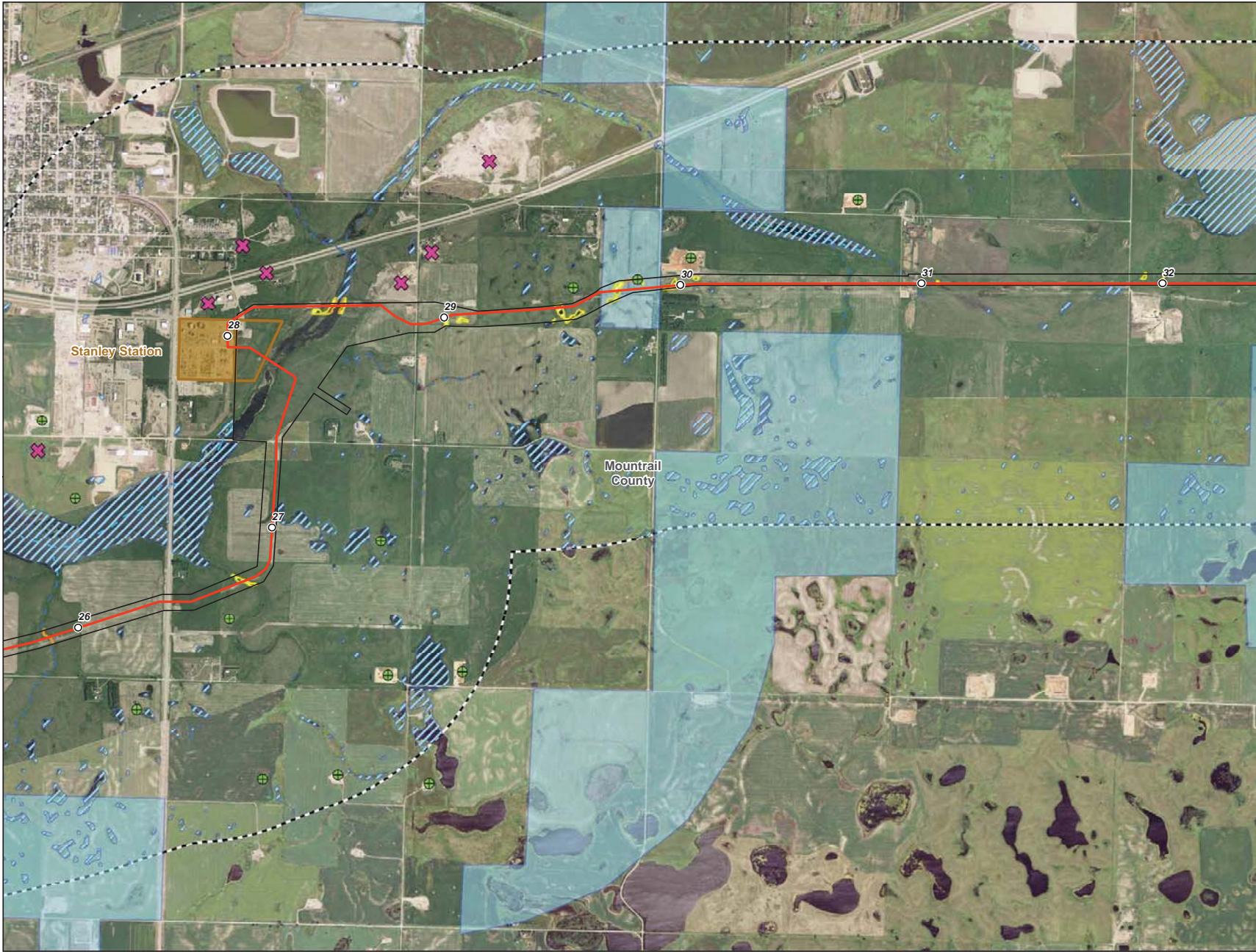
**Enbridge Pipelines
(North Dakota) LLC
Sandpiper Pipeline Project**

Other Criteria Considered

Page 5 of 61
Mountrail County



Source: z:\Client\ENR\Enbridge\Sandpiper\AccGIS\13102\ND_PSC\avoidance_Easement_Other\Sandpiper_Rev0_ND.mxd



- Milepost
- Centerline
- ▭ Survey Corridor
- ▭ 2-mile Study Area
- ▭ Facility
- ▭ Previously Sited Facility
- ▭ County Boundary
- ⊕ Oil and Gas Well
- ⊗ Sand and Gravel Resource
- Delineated Waterbody
- ▨ Delineated Wetland
- ▨ NWI Wetland
- ▨ NCRS WRP Easement
- ▨ NDNHI Wet-mesic Tallgrass Prairie
- USGS Streams**
- Intermittent Stream
- Perennial Stream
- Ephemeral Stream
- Canal Ditch
- USFWS Easement**
- ▨ Grassland
- ▨ Wetland
- ▨ Conservation

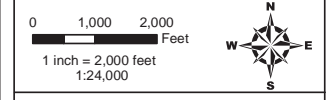
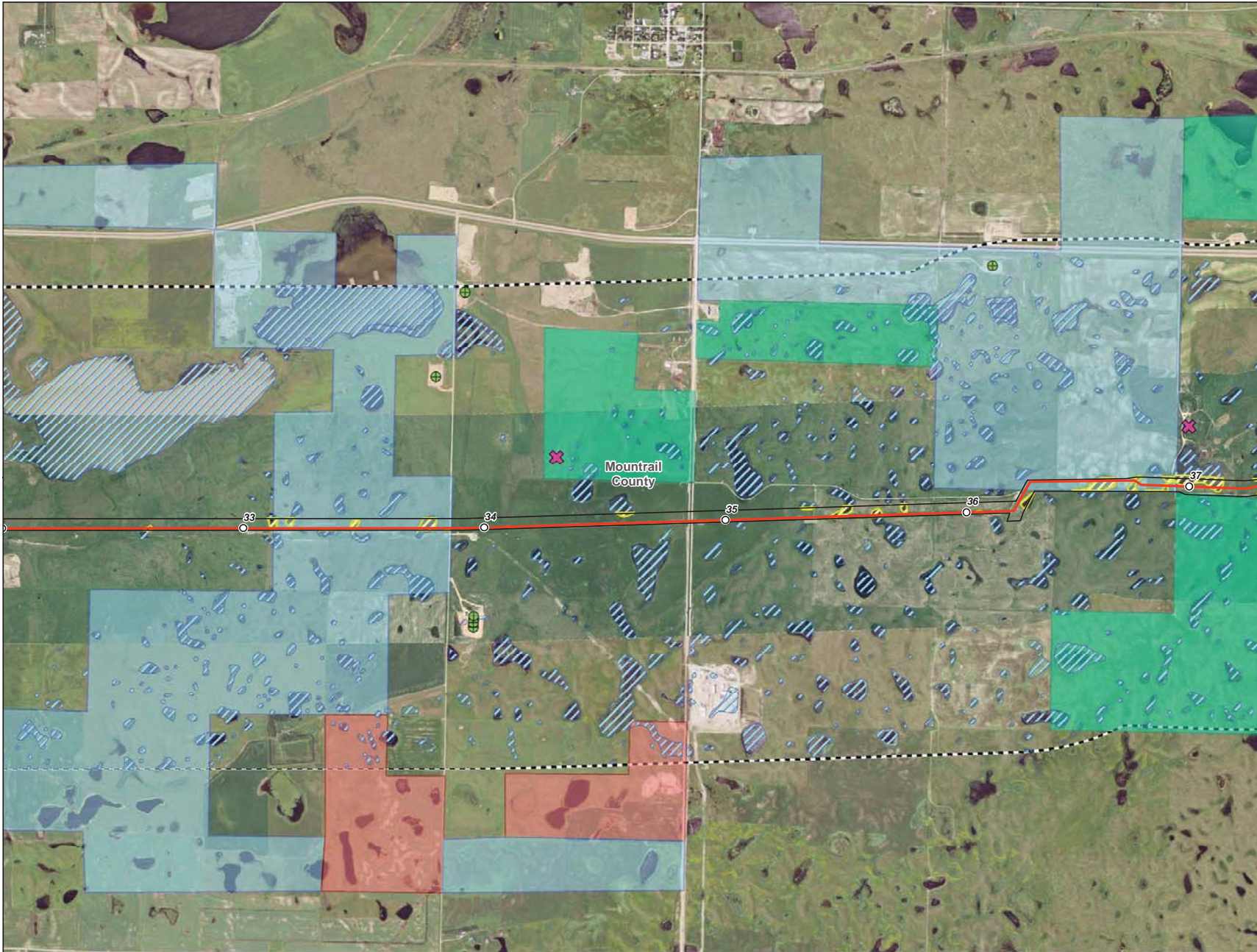
**Enbridge Pipelines
(North Dakota) LLC
Sandpiper Pipeline Project**

Other Criteria Considered

Page 6 of 61
Mountrail County



Source: z:\Client\EL_Pipeline\Sandpiper\GIS\13102\ND_PSC\avoidance_Eclusion_Other\Sandpiper_Rev0_ND.mxd Date: 1/20/2014



- Milepost
- Centerline
- ▭ Survey Corridor
- ▭ 2-mile Study Area
- ▭ Facility
- ▭ Previously Sited Facility
- ▭ County Boundary
- ⊕ Oil and Gas Well
- ✕ Sand and Gravel Resource
- Delineated Waterbody
- ▨ Delineated Wetland
- ▨ NWI Wetland
- ▨ NCRS WRP Easement
- ▨ NDNHI Wet-mesic Tallgrass Prairie
- USGS Streams**
- Intermittent Stream
- Perennial Stream
- Ephemeral Stream
- Canal Ditch
- USFWS Easement**
- ▨ Grassland
- ▨ Wetland
- ▨ Conservation

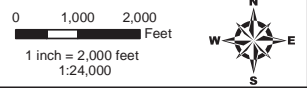
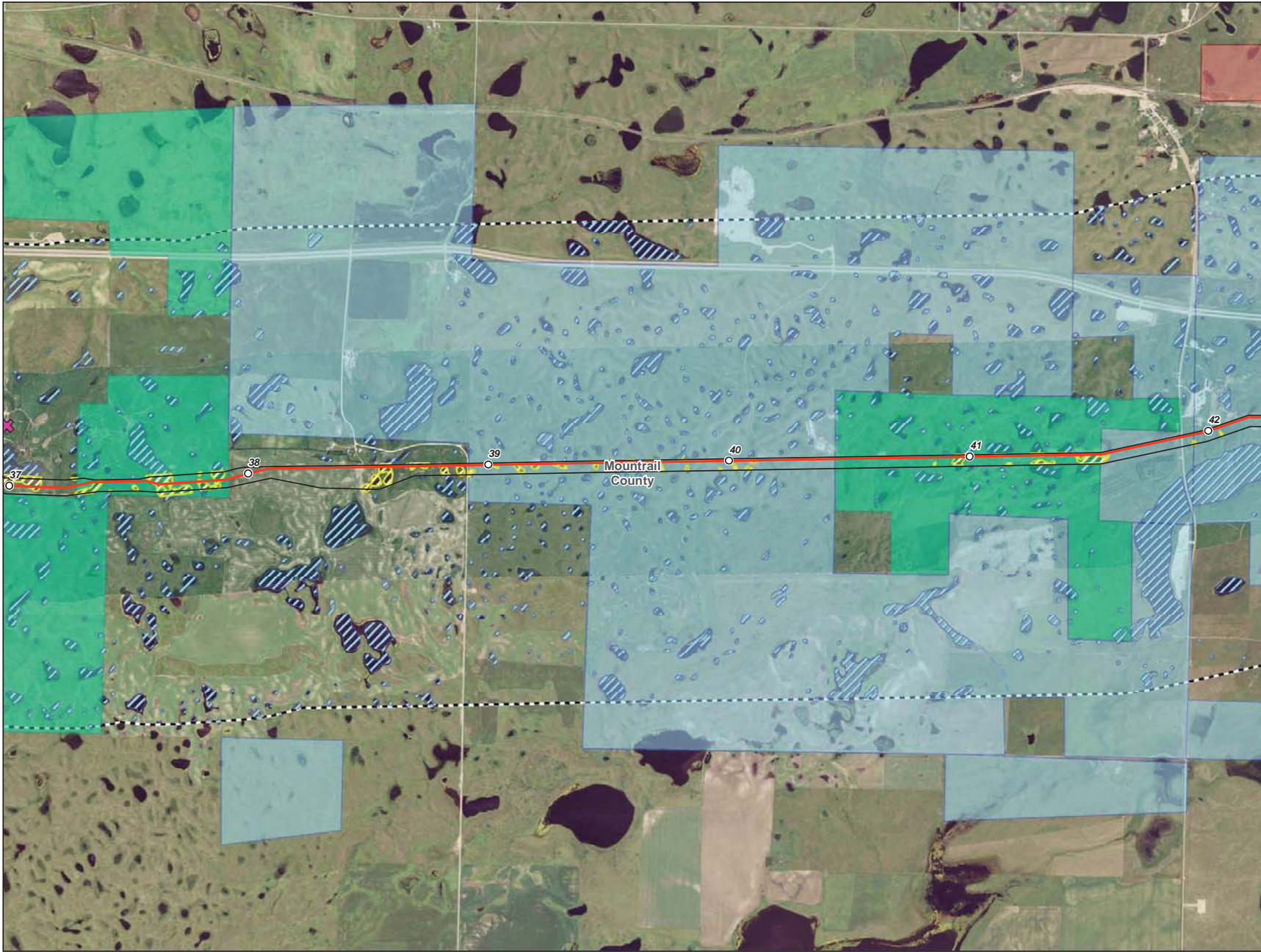
**Enbridge Pipelines
(North Dakota) LLC
Sandpiper Pipeline Project**

Other Criteria Considered

Page 7 of 61
Mountrail County



Source: z:\Client\ENR\Enbridge\Sandpiper\GIS\102\ND_PSC\avoidance_Exclosure_Other\Sandpiper_RevD_NO_11/17/2014



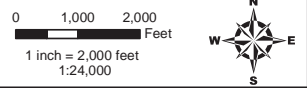
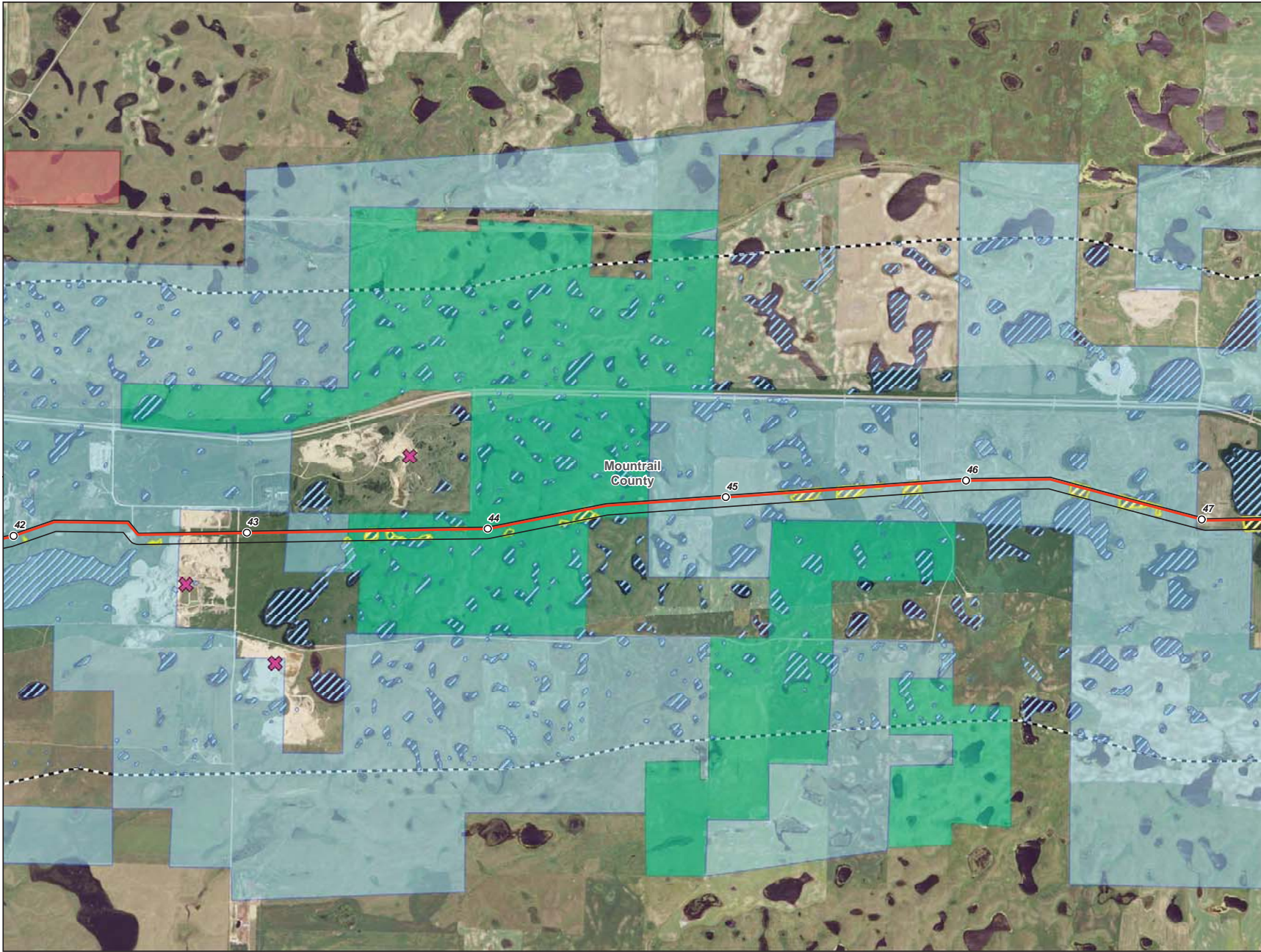
- Milepost
- Centerline
- ▭ Survey Corridor
- ▭ 2-mile Study Area
- ▭ Facility
- ▭ Previously Sited Facility
- ▭ County Boundary
- Oil and Gas Well
- ✕ Sand and Gravel Resource
- ▭ Delineated Waterbody
- ▭ Delineated Wetland
- ▭ NWI Wetland
- ▭ NCRS WRP Easement
- ▭ NDNHI Wet-mesic Tallgrass Prairie
- USGS Streams**
- Intermittent Stream
- Perennial Stream
- Ephemeral Stream
- Canal Ditch
- USFWS Easement**
- ▭ Grassland
- ▭ Wetland
- ▭ Conservation

**Enbridge Pipelines
(North Dakota) LLC
Sandpiper Pipeline Project**

Other Criteria Considered

Page 8 of 61
Mountrail County





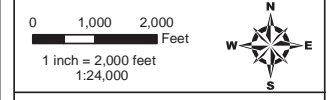
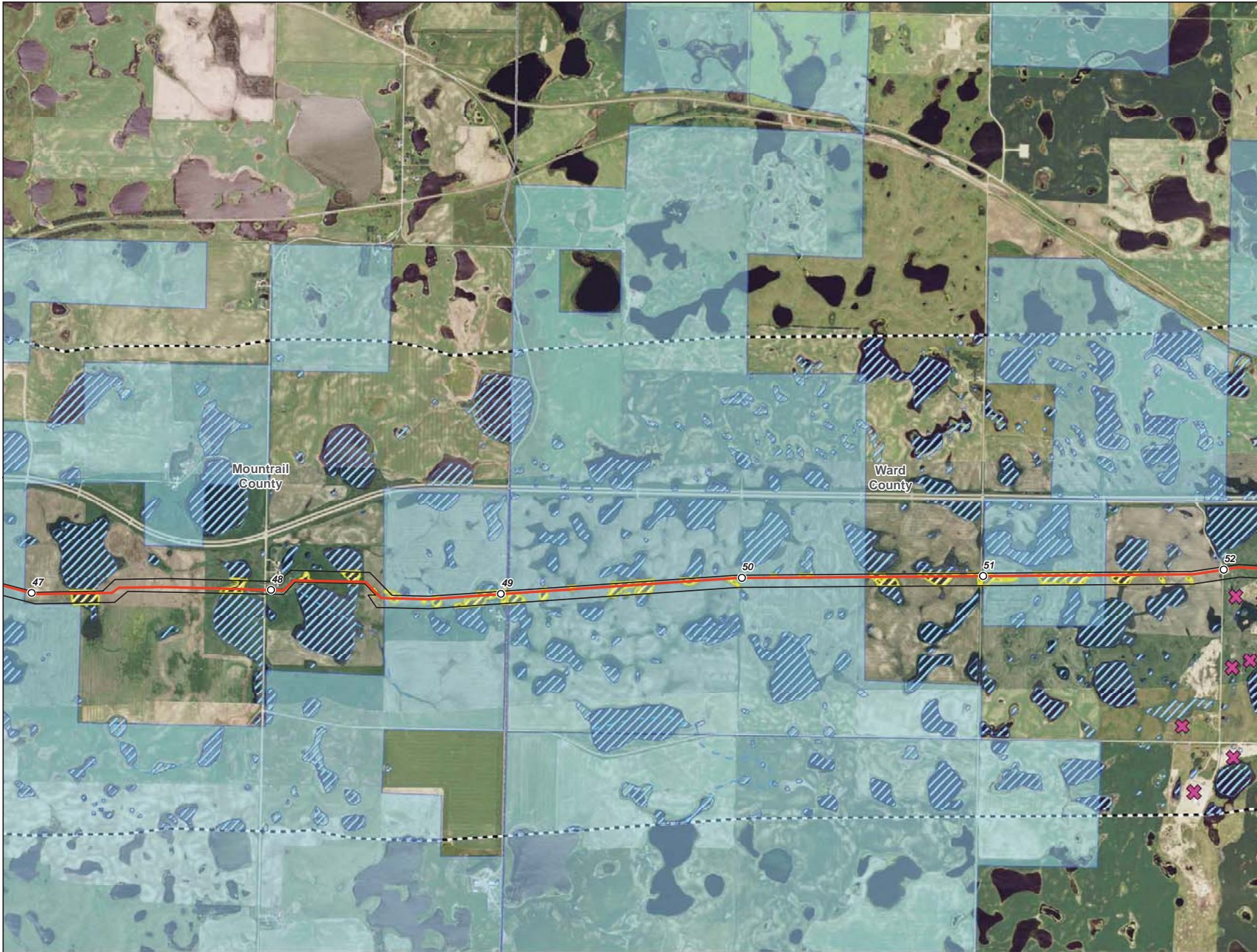
- Milepost
- Centerline
- ▭ Survey Corridor
- ▭ 2-mile Study Area
- ▭ Facility
- ▭ Previously Sited Facility
- ▭ County Boundary
- Oil and Gas Well
- ✕ Sand and Gravel Resource
- Delineated Waterbody
- ▨ Delineated Wetland
- ▨ NWI Wetland
- ▨ NCRS WRP Easement
- ▨ NDNHI Wet-mesic Tallgrass Prairie
- USGS Streams**
- Intermittent Stream
- Perennial Stream
- Ephemeral Stream
- Canal Ditch
- USFWS Easement**
- ▨ Grassland
- ▨ Wetland
- ▨ Conservation

**Enbridge Pipelines
(North Dakota) LLC
Sandpiper Pipeline Project**

Other Criteria Considered

Page 9 of 61
Mountrail County





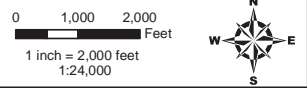
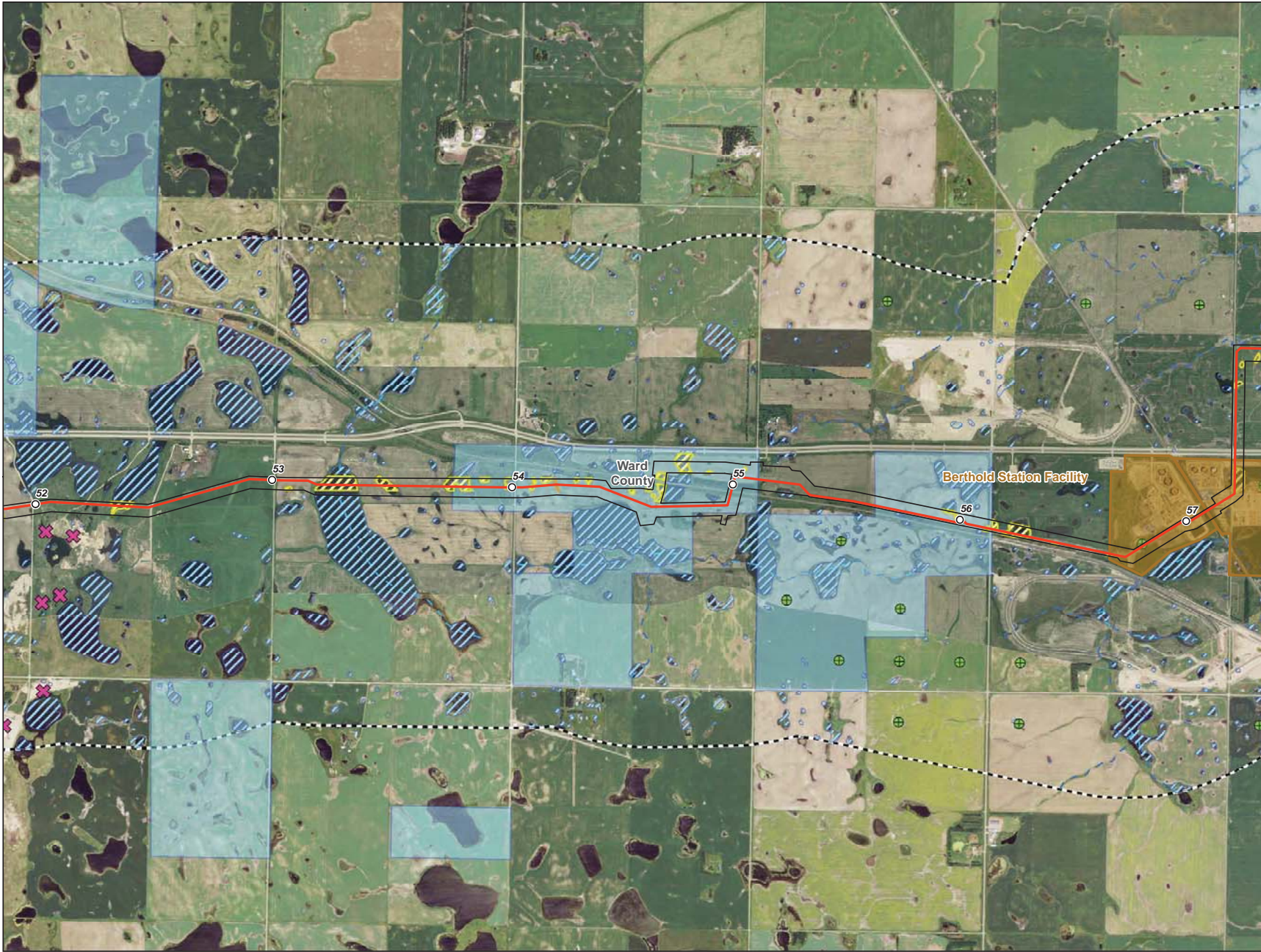
- Milepost
- Centerline
- ▭ Survey Corridor
- - - 2-mile Study Area
- ▭ Facility
- ▭ Previously Sited Facility
- ▭ County Boundary
- Oil and Gas Well
- ✕ Sand and Gravel Resource
- Delineated Waterbody
- ▨ Delineated Wetland
- ▨ NWI Wetland
- ▨ NCRS WRP Easement
- ▨ NDNHI Wet-mesic Tallgrass Prairie
- USGS Streams**
- - - Intermittent Stream
- Perennial Stream
- Ephemeral Stream
- - - Canal Ditch
- USFWS Easement**
- ▨ Grassland
- ▨ Wetland
- ▨ Conservation

**Enbridge Pipelines
(North Dakota) LLC
Sandpiper Pipeline Project**

Other Criteria Considered



Source: z:\Client\ENR\Enbridge\Sandpiper\AccGIS\13102\ND_PSC\Overview - Exclosure - Other\Sandpiper_Rev0_ND.mxd Date: 1/20/2014



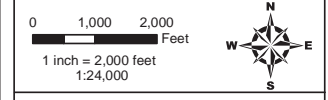
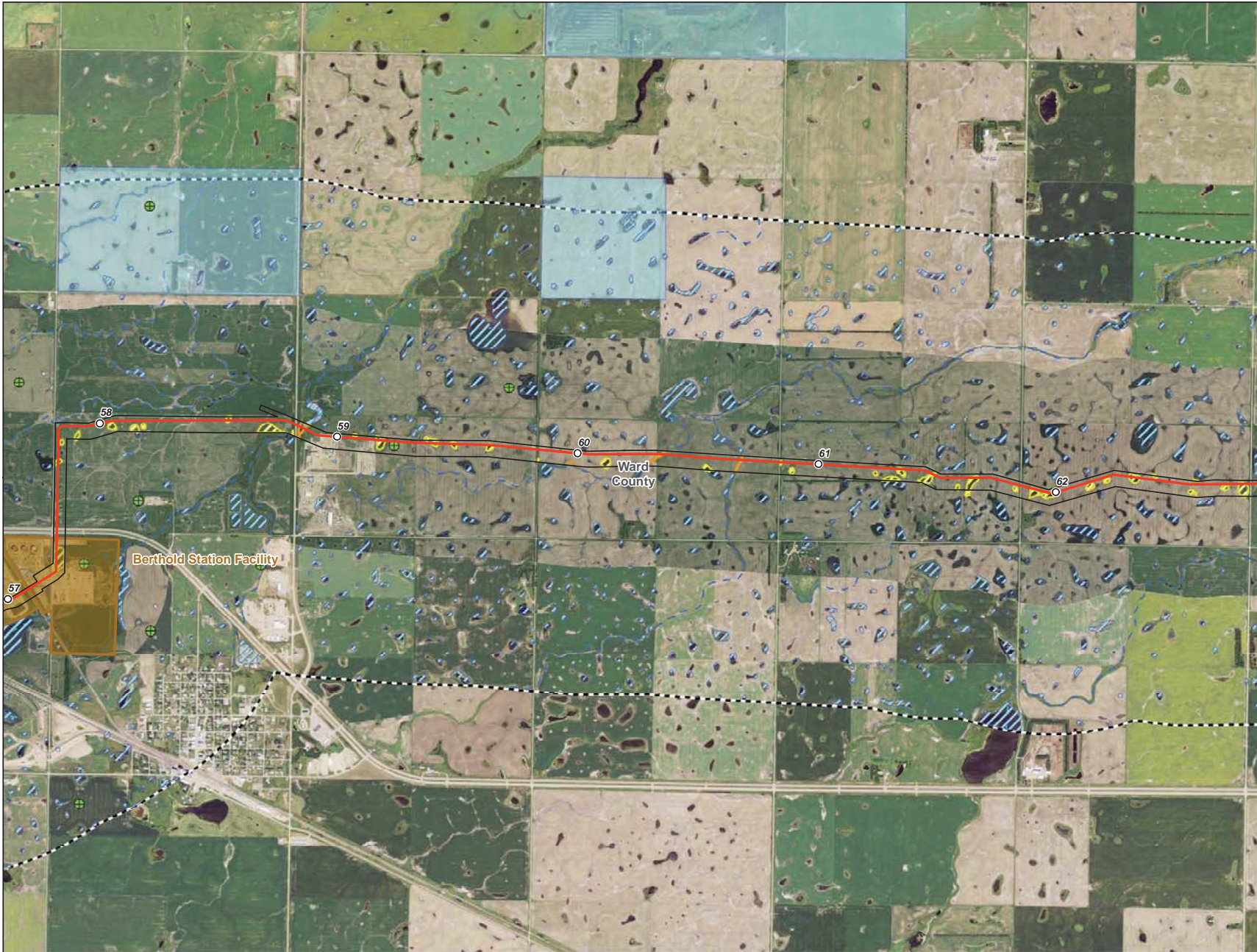
- Milepost
- Centerline
- ▭ Survey Corridor
- - - 2-mile Study Area
- ▭ Facility
- ▭ Previously Sited Facility
- ▭ County Boundary
- ⊕ Oil and Gas Well
- ⊗ Sand and Gravel Resource
- Delineated Waterbody
- ▨ Delineated Wetland
- ▨ NWI Wetland
- ▨ NCRS WRP Easement
- ▨ NDNHI Wet-mesic Tallgrass Prairie
- USGS Streams**
- - - Intermittent Stream
- Perennial Stream
- Ephemeral Stream
- - - Canal Ditch
- USFWS Easement**
- ▨ Grassland
- ▨ Wetland
- ▨ Conservation

**Enbridge Pipelines
(North Dakota) LLC
Sandpiper Pipeline Project**

Other Criteria Considered

Page 11 of 61
Ward County





- Milepost
- Centerline
- ▭ Survey Corridor
- - - 2-mile Study Area
- ▭ Facility
- ▭ Previously Sited Facility
- ▭ County Boundary
- ⊕ Oil and Gas Well
- ⊗ Sand and Gravel Resource
- Delineated Waterbody
- ▨ Delineated Wetland
- ▨ NWI Wetland
- ▨ NCRS WRP Easement
- ▨ NDNHI Wet-mesic Tallgrass Prairie
- USGS Streams**
- - Intermittent Stream
- Perennial Stream
- Ephemeral Stream
- - Canal Ditch
- USFWS Easement**
- ▨ Grassland
- ▨ Wetland
- ▨ Conservation

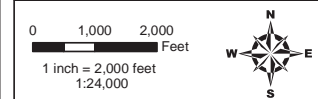
**Enbridge Pipelines
(North Dakota) LLC
Sandpiper Pipeline Project**

Other Criteria Considered

Page 12 of 61
Ward County



Source: z:\Client\ENR\Enbridge\Sandpiper\ACGIS\13102\ND_PSC\avoidance_Eclusion_Other\Sandpiper_RevD_NO_11/20/2014



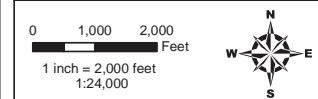
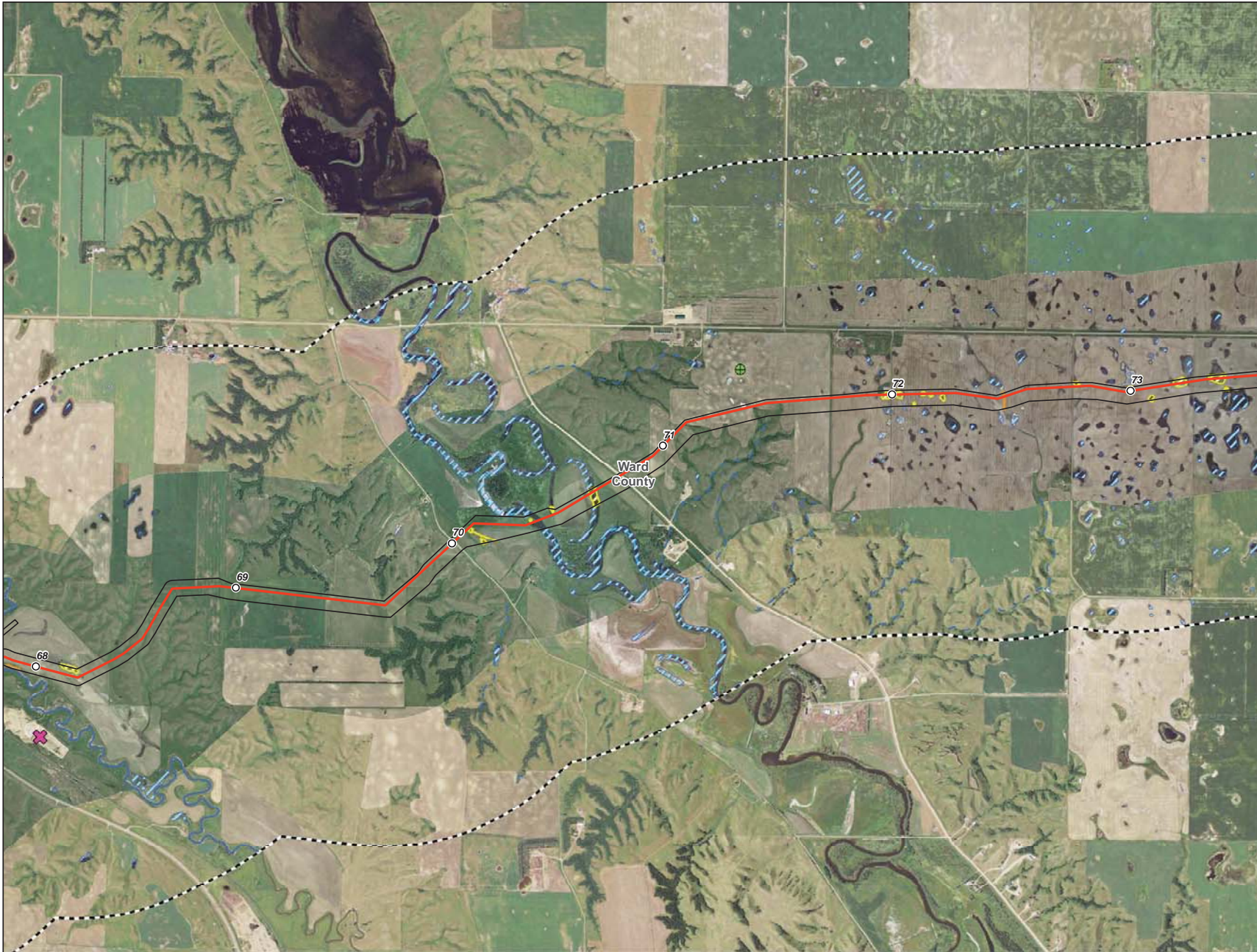
- Milepost
- Centerline
- ▭ Survey Corridor
- - - 2-mile Study Area
- ▭ Facility
- ▭ Previously Sited Facility
- ▭ County Boundary
- Oil and Gas Well
- ✕ Sand and Gravel Resource
- Delineated Waterbody
- ▭ Delineated Wetland
- ▭ NWI Wetland
- ▭ NCRS WRP Easement
- ▭ NDNHI Wet-mesic Tallgrass Prairie
- USGS Streams**
- - - Intermittent Stream
- Perennial Stream
- Ephemeral Stream
- - - Canal Ditch
- USFWS Easement**
- ▭ Grassland
- ▭ Wetland
- ▭ Conservation

Enbridge Pipelines (North Dakota) LLC Sandpiper Pipeline Project

Other Criteria Considered

Page 13 of 61
Ward County





- Milepost
- Centerline
- ▭ Survey Corridor
- - - 2-mile Study Area
- ▭ Facility
- ▭ Previously Sited Facility
- ▭ County Boundary
- ⊕ Oil and Gas Well
- ⊗ Sand and Gravel Resource
- Delineated Waterbody
- ▨ Delineated Wetland
- ▨ NWI Wetland
- ▨ NCRS WRP Easement
- ▨ NDNHI Wet-mesic Tallgrass Prairie
- USGS Streams**
- - Intermittent Stream
- Perennial Stream
- Ephemeral Stream
- - Canal Ditch
- USFWS Easement**
- ▨ Grassland
- ▨ Wetland
- ▨ Conservation

**Enbridge Pipelines
(North Dakota) LLC
Sandpiper Pipeline Project**

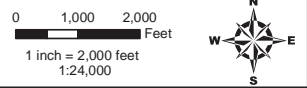
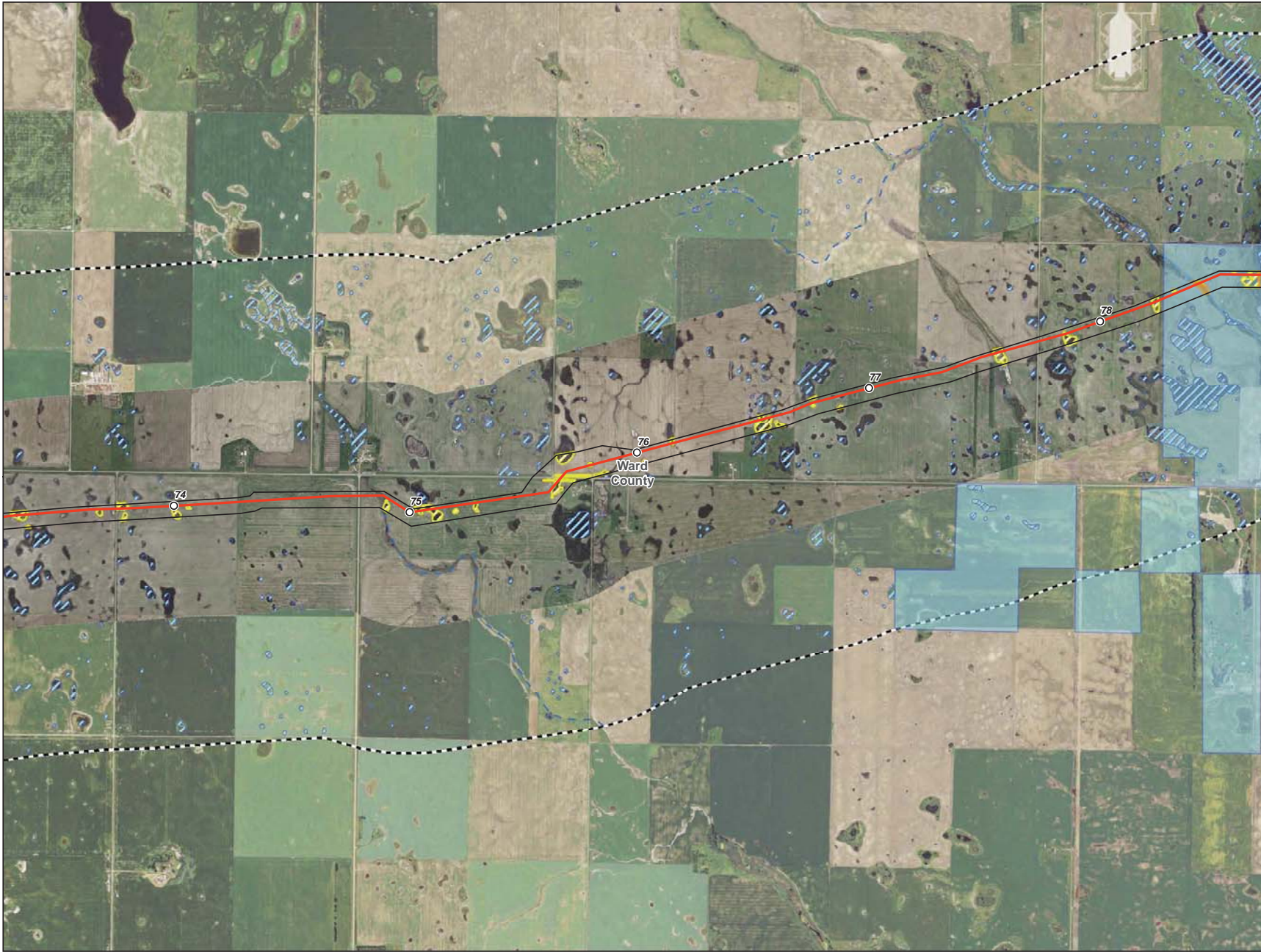
Other Criteria Considered

Page 14 of 61
Ward County

ENBRIDGE

Rev. D 1/20/2014

Date: 1/20/2014 Source: z:\Client\ENR\Enbridge\Sandpiper\ACGIS\13102\ND_PSC\avoidance_Ecasen_Other\Sandpiper_Rev0_ND.mxd



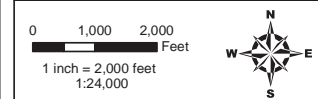
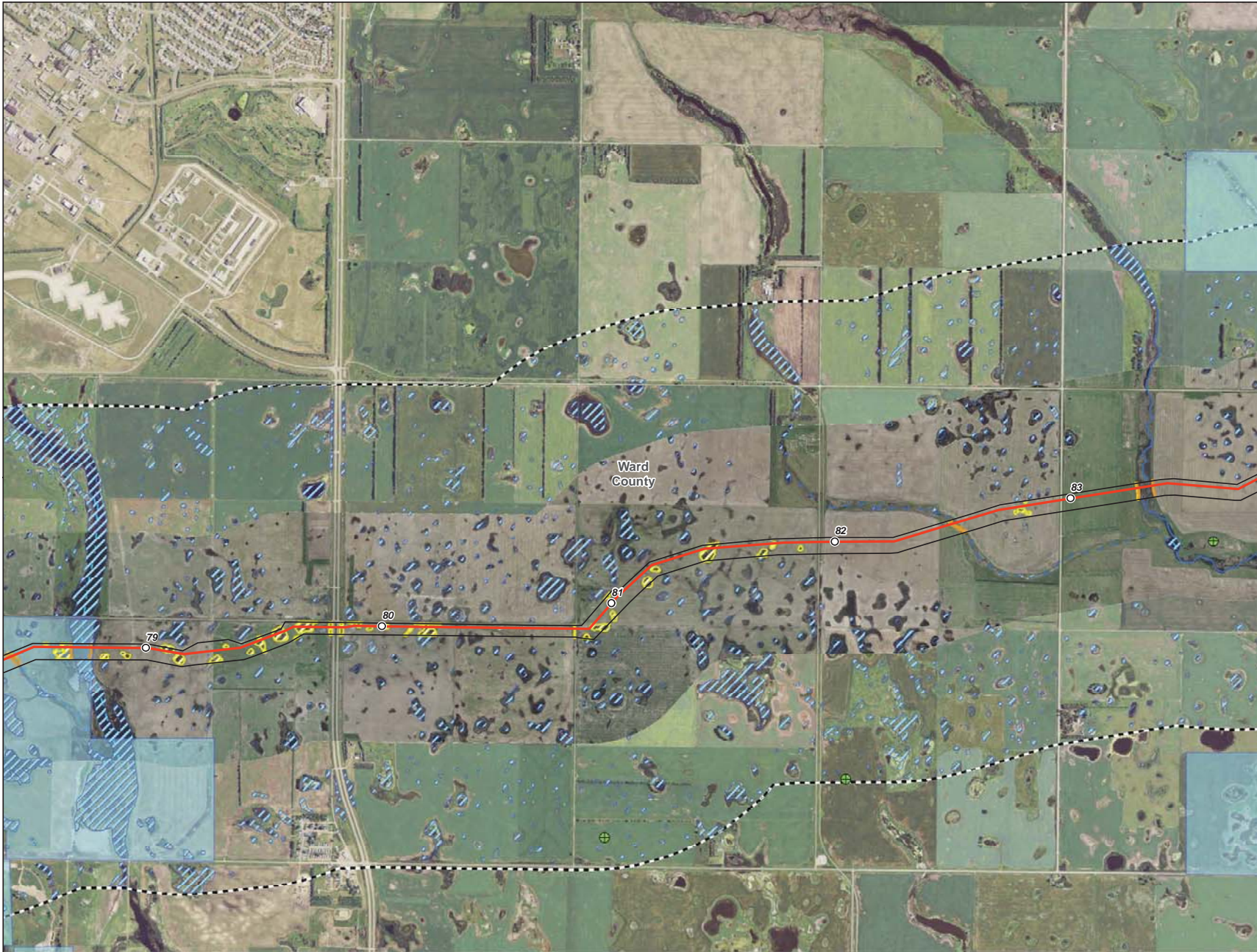
- Milepost
- Centerline
- ▭ Survey Corridor
- - - 2-mile Study Area
- ▭ Facility
- ▭ Previously Sited Facility
- ▭ County Boundary
- Oil and Gas Well
- ✕ Sand and Gravel Resource
- Delineated Waterbody
- ▭ Delineated Wetland
- ▭ NWI Wetland
- ▭ NCRS WRP Easement
- ▭ NDNHI Wet-mesic Tallgrass Prairie
- USGS Streams**
- - - Intermittent Stream
- Perennial Stream
- Ephemeral Stream
- - - Canal Ditch
- USFWS Easement**
- ▭ Grassland
- ▭ Wetland
- ▭ Conservation

**Enbridge Pipelines
(North Dakota) LLC
Sandpiper Pipeline Project**

Other Criteria Considered

Page 15 of 61
Ward County





- Milepost
- Centerline
- ▭ Survey Corridor
- - - 2-mile Study Area
- ▭ Facility
- ▭ Previously Sited Facility
- ▭ County Boundary
- ⊕ Oil and Gas Well
- ⊗ Sand and Gravel Resource
- Delineated Waterbody
- ▨ Delineated Wetland
- ▨ NWI Wetland
- ▨ NCRS WRP Easement
- ▨ NDNHI Wet-mesic Tallgrass Prairie
- USGS Streams**
- - Intermittent Stream
- Perennial Stream
- Ephemeral Stream
- - Canal Ditch
- USFWS Easement**
- ▨ Grassland
- ▨ Wetland
- ▨ Conservation

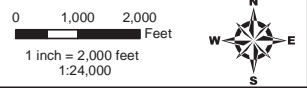
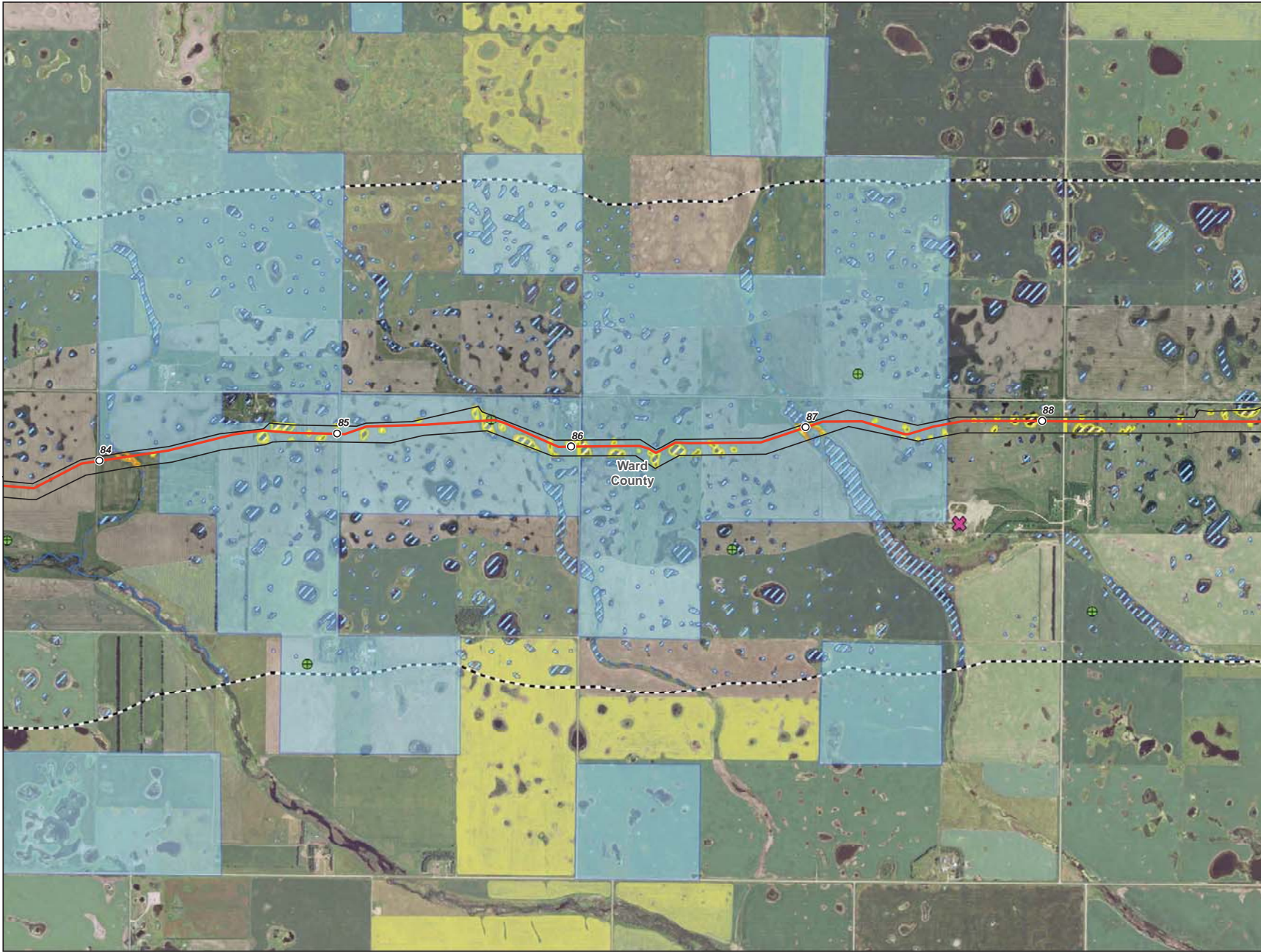
**Enbridge Pipelines
(North Dakota) LLC
Sandpiper Pipeline Project**

Other Criteria Considered

Page 16 of 61
Ward County



Source: z:\Client\ENR\Enbridge\Sandpiper\ACGIS\102\ND_PSC\avoidance_Exclosure_Other\Sandpiper_Rev0_ND.mxd Date: 1/20/2014



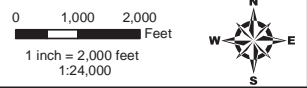
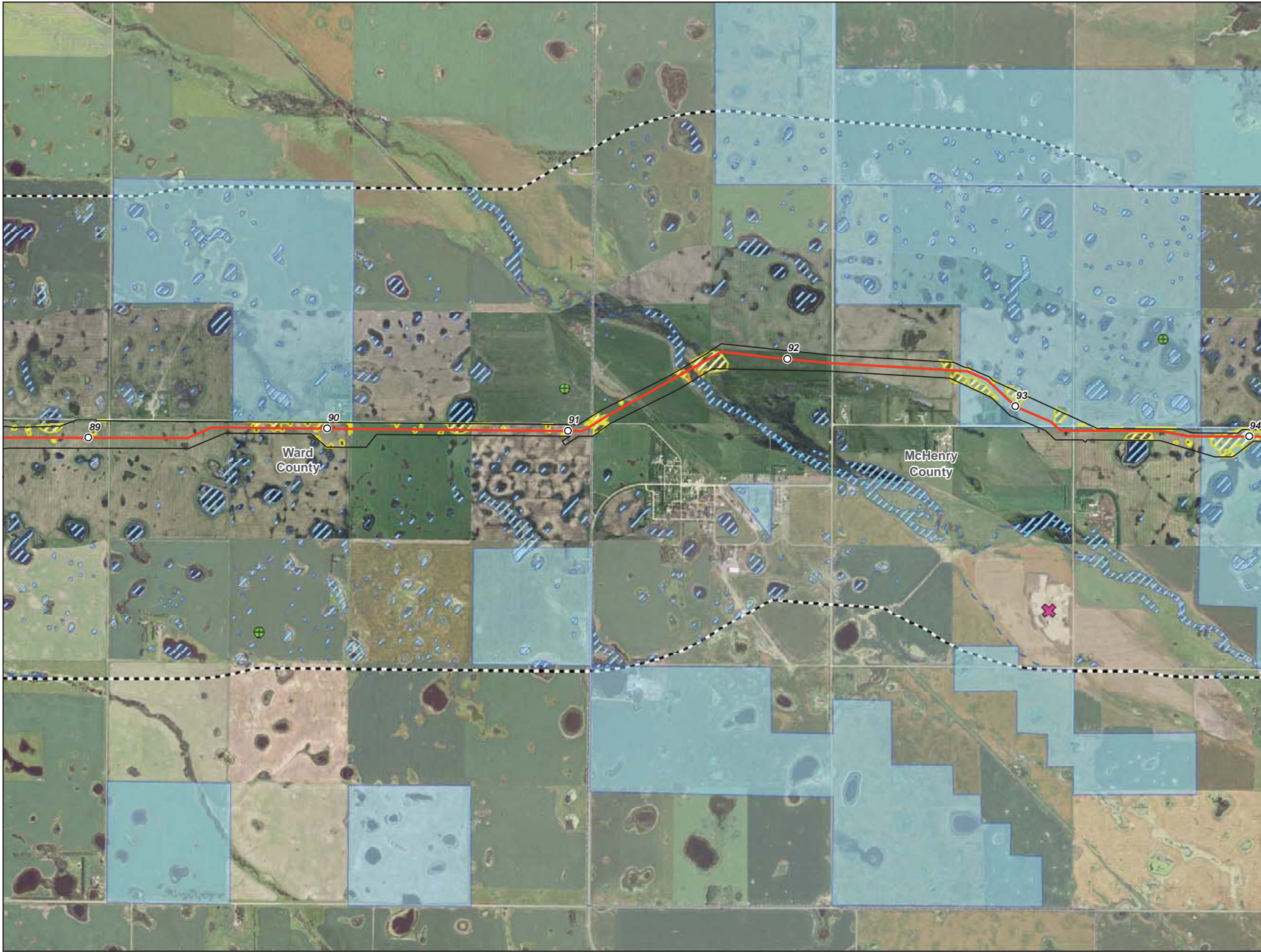
- Milepost
- Centerline
- ▭ Survey Corridor
- ▭ 2-mile Study Area
- ▭ Facility
- ▭ Previously Sited Facility
- ▭ County Boundary
- ⊕ Oil and Gas Well
- ⊗ Sand and Gravel Resource
- Delineated Waterbody
- ▨ Delineated Wetland
- ▨ NWI Wetland
- ▨ NCRS WRP Easement
- ▨ NDNHI Wet-mesic Tallgrass Prairie
- USGS Streams**
- Intermittent Stream
- Perennial Stream
- Ephemeral Stream
- Canal Ditch
- USFWS Easement**
- ▨ Grassland
- ▨ Wetland
- ▨ Conservation

**Enbridge Pipelines
(North Dakota) LLC
Sandpiper Pipeline Project**

Other Criteria Considered

Page 17 of 61
Ward County





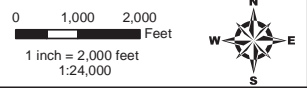
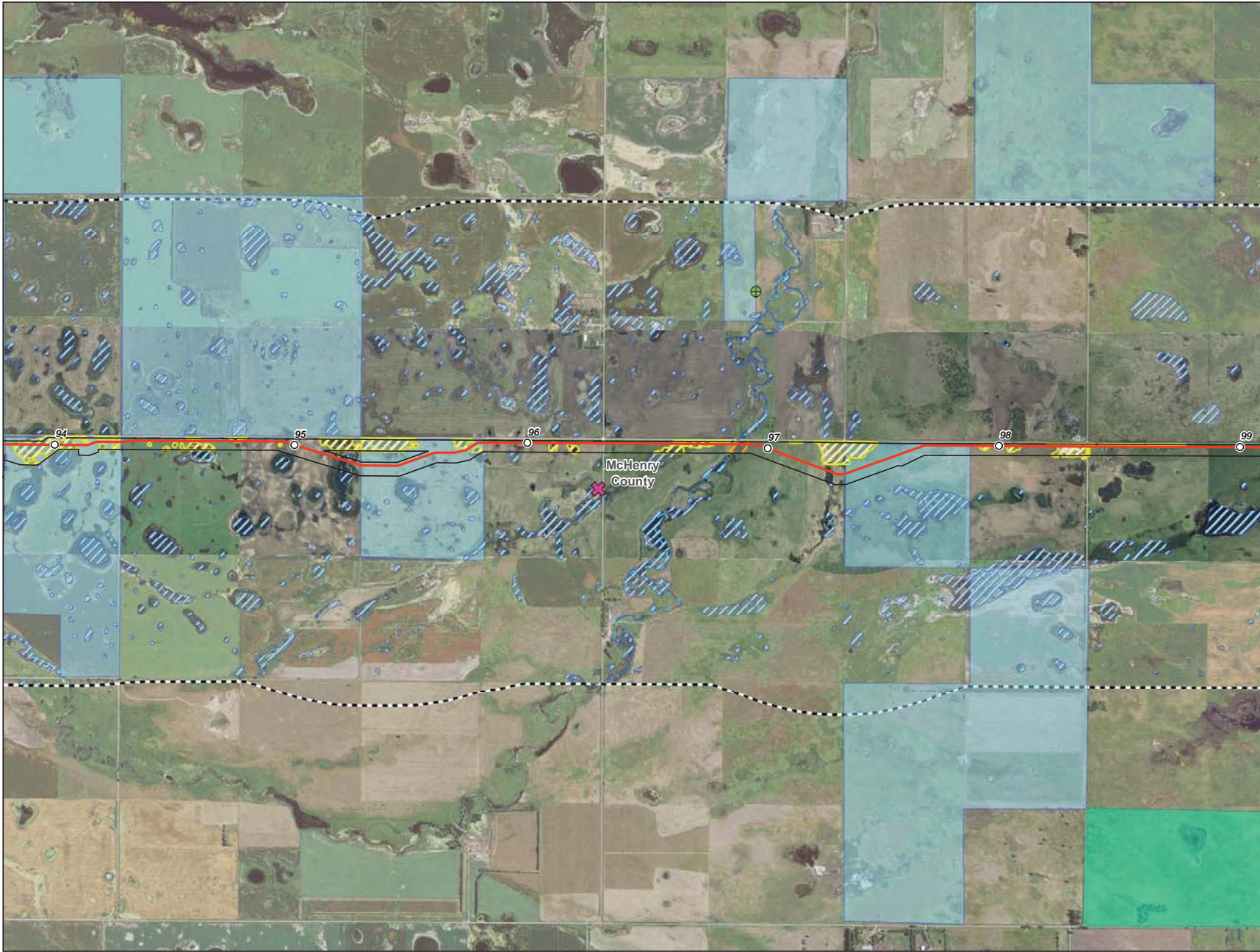
- Milepost
- Centerline
- ▭ Survey Corridor
- ▭ 2-mile Study Area
- ▭ Facility
- ▭ Previously Sited Facility
- ▭ County Boundary
- ⊕ Oil and Gas Well
- ✕ Sand and Gravel Resource
- Delineated Waterbody
- ▨ Delineated Wetland
- ▨ NWI Wetland
- ▨ NCRS WRP Easement
- ▨ NDNHI Wet-mesic Tallgrass Prairie
- USGS Streams**
- Intermittent Stream
- Perennial Stream
- Ephemeral Stream
- Canal Ditch
- USFWS Easement**
- ▨ Grassland
- ▨ Wetland
- ▨ Conservation

**Enbridge Pipelines
(North Dakota) LLC
Sandpiper Pipeline Project**

Other Criteria Considered

Page 18 of 61
Ward County





- Milepost
- Centerline
- ▭ Survey Corridor
- - - 2-mile Study Area
- ▭ Facility
- ▭ Previously Sited Facility
- ▭ County Boundary
- ⊕ Oil and Gas Well
- ⊗ Sand and Gravel Resource
- ▭ Delineated Waterbody
- ▨ Delineated Wetland
- ▨ NWI Wetland
- ▨ NCRS WRP Easement
- ▨ NDNHI Wet-mesic Tallgrass Prairie
- USGS Streams**
- - Intermittent Stream
- Perennial Stream
- Ephemeral Stream
- - Canal Ditch
- USFWS Easement**
- ▭ Grassland
- ▭ Wetland
- ▭ Conservation

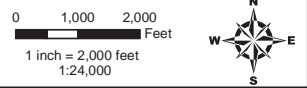
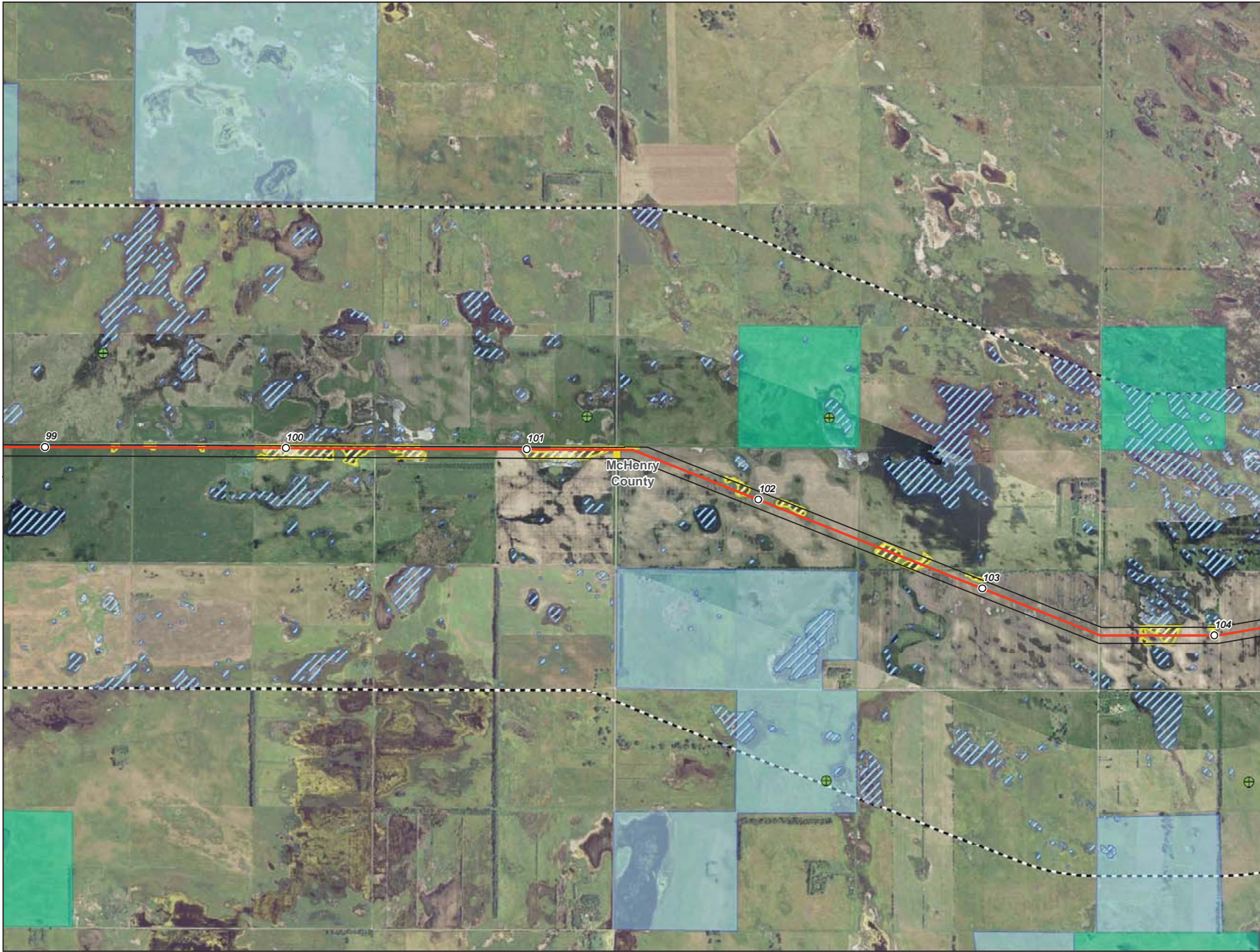
**Enbridge Pipelines
(North Dakota) LLC
Sandpiper Pipeline Project**

Other Criteria Considered

Page 19 of 61
McHenry County



Source: Z:\Client\14_11\Enbridge\Sandpiper\AccGIS\13102\ND_PSC\avoidance_Easement_Other\Sandpiper_Rev0_ND\11\11.mxd



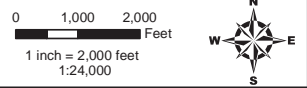
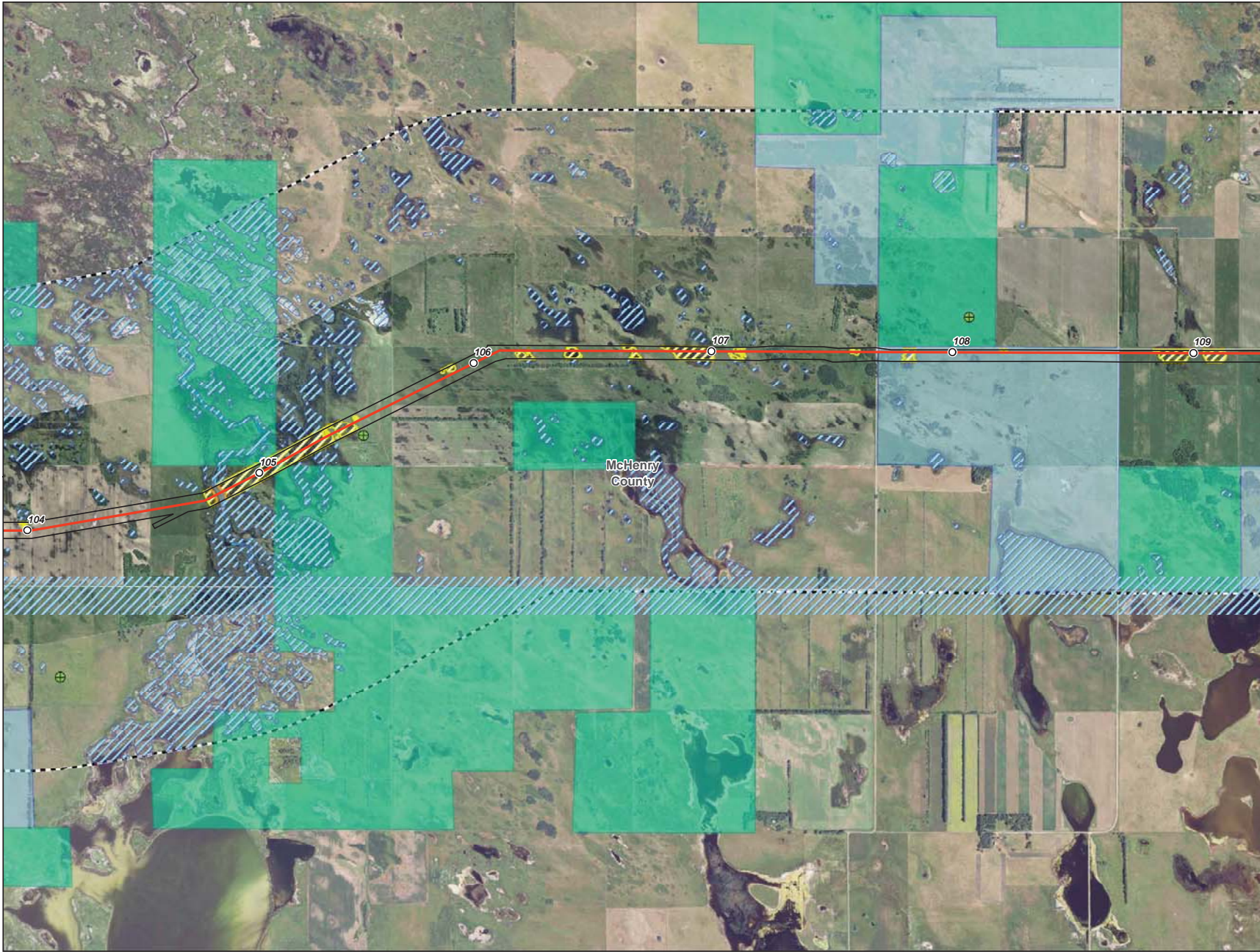
- Milepost
- Centerline
- ▭ Survey Corridor
- ▭ 2-mile Study Area
- ▭ Facility
- ▭ Previously Sited Facility
- ▭ County Boundary
- ⊕ Oil and Gas Well
- ⊗ Sand and Gravel Resource
- Delineated Waterbody
- ▨ Delineated Wetland
- ▨ NWI Wetland
- ▨ NCRS WRP Easement
- ▨ NDNHI Wet-mesic Tallgrass Prairie
- USGS Streams**
- Intermittent Stream
- Perennial Stream
- Ephemeral Stream
- Canal Ditch
- USFWS Easement**
- ▨ Grassland
- ▨ Wetland
- ▨ Conservation

**Enbridge Pipelines
(North Dakota) LLC
Sandpiper Pipeline Project**

Other Criteria Considered

Page 20 of 61
McHenry County





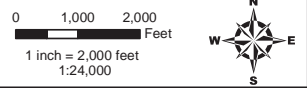
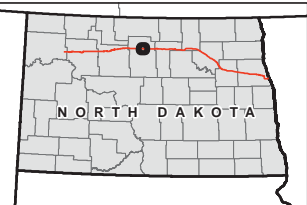
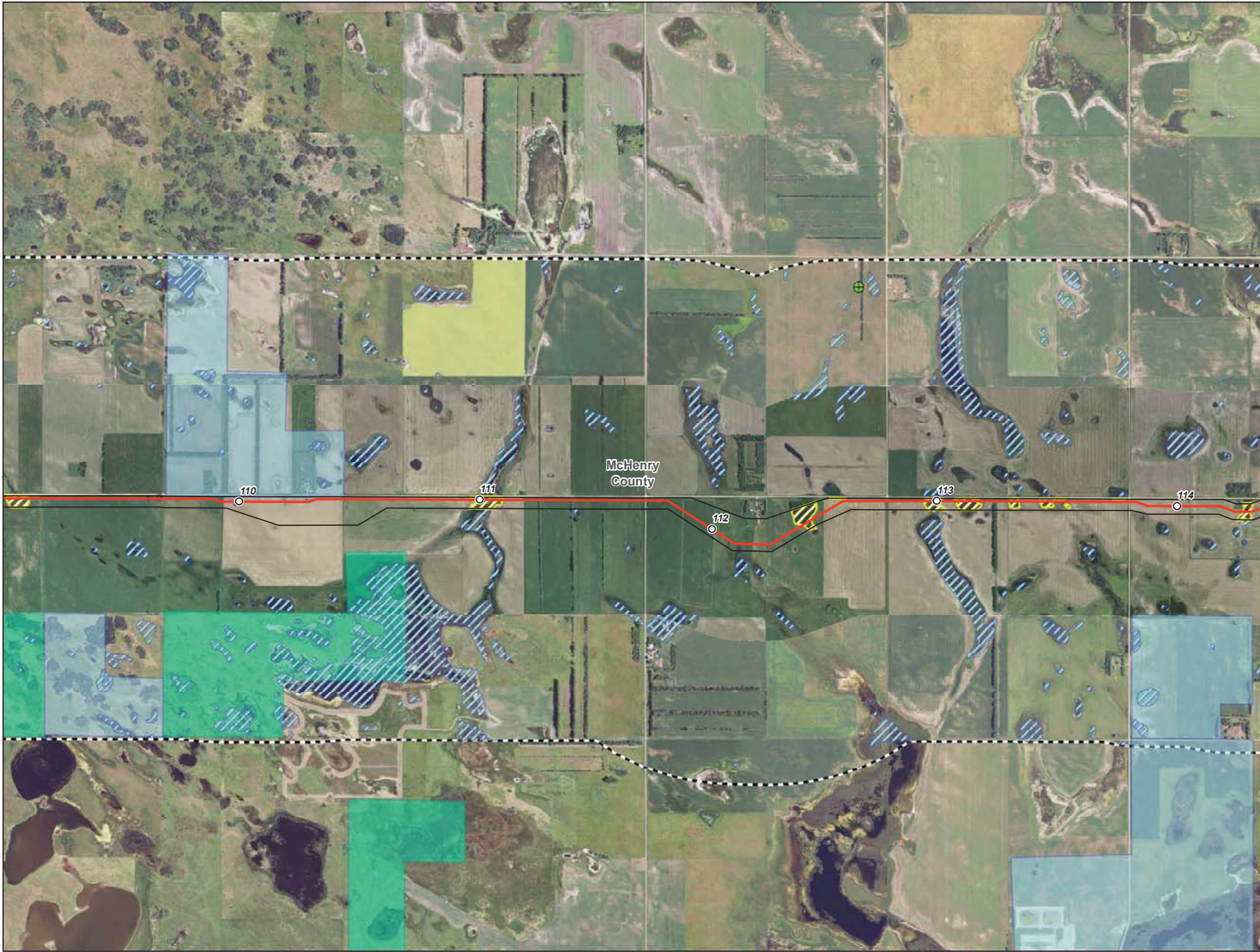
- Milepost
- Centerline
- Survey Corridor
- 2-mile Study Area
- Facility
- Previously Sited Facility
- County Boundary
- ⊕ Oil and Gas Well
- ⊗ Sand and Gravel Resource
- Delineated Waterbody
- ▨ Delineated Wetland
- ▨ NWI Wetland
- ▨ NCRS WRP Easement
- ▨ NDNHI Wet-mesic Tallgrass Prairie
- USGS Streams**
- Intermittent Stream
- Perennial Stream
- Ephemeral Stream
- Canal Ditch
- USFWS Easement**
- ▨ Grassland
- ▨ Wetland
- ▨ Conservation

**Enbridge Pipelines
(North Dakota) LLC
Sandpiper Pipeline Project**

Other Criteria Considered

Page 21 of 61
McHenry County





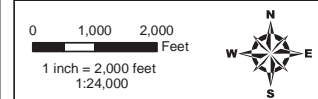
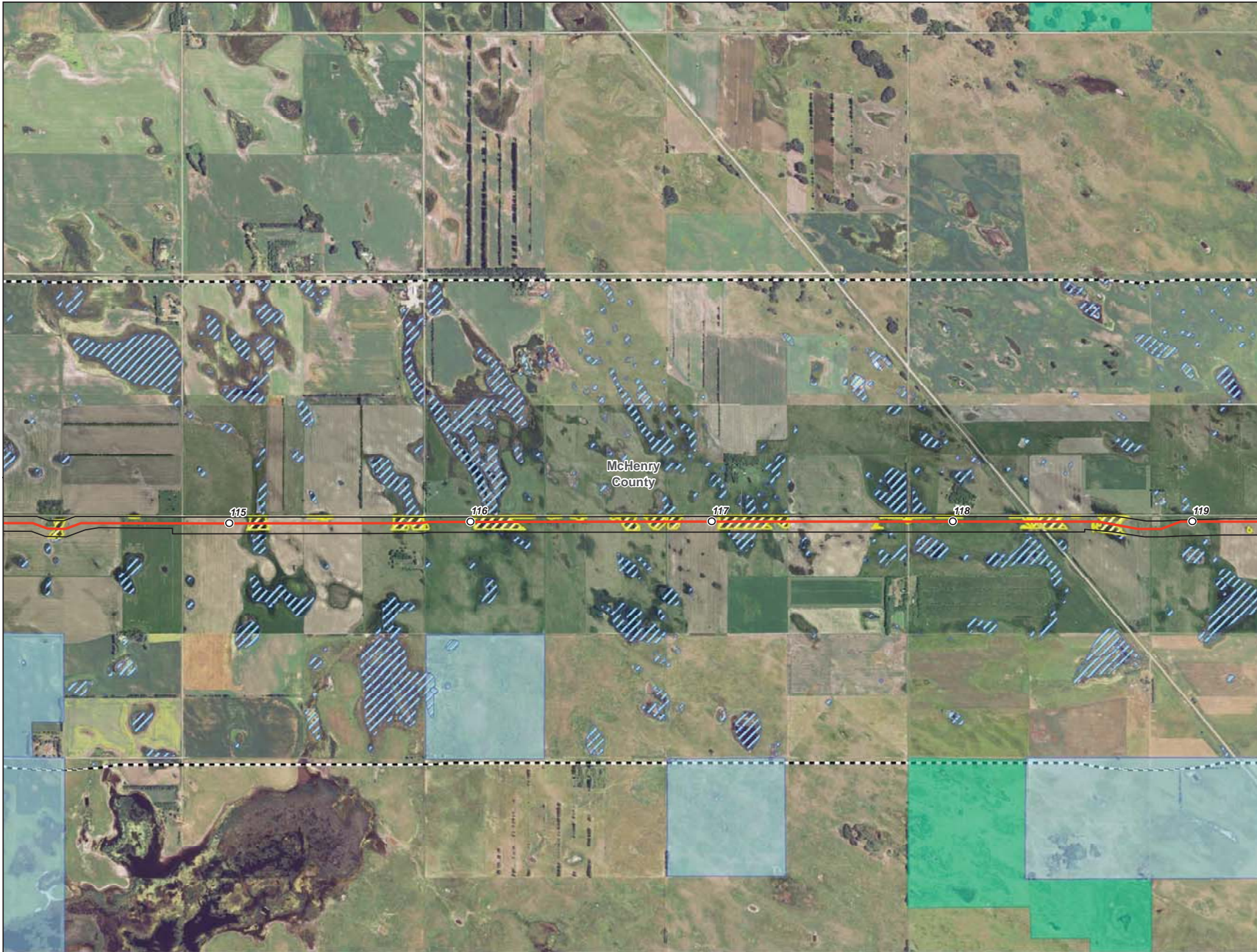
- Milepost
- Centerline
- ▭ Survey Corridor
- ▭ 2-mile Study Area
- ▭ Facility
- ▭ Previously Sited Facility
- ▭ County Boundary
- ⊕ Oil and Gas Well
- ⊗ Sand and Gravel Resource
- Delineated Waterbody
- ▨ Delineated Wetland
- ▨ NWI Wetland
- ▨ NCRS WRP Easement
- ▨ NDNHI Wet-mesic Tallgrass Prairie
- USGS Streams**
- Intermittent Stream
- Perennial Stream
- Ephemeral Stream
- Canal Ditch
- USFWS Easement**
- ▨ Grassland
- ▨ Wetland
- ▨ Conservation

**Enbridge Pipelines
(North Dakota) LLC
Sandpiper Pipeline Project**

Other Criteria Considered

Page 22 of 61
McHenry County





- Milepost
- Centerline
- ▭ Survey Corridor
- ▭ 2-mile Study Area
- ▭ Facility
- ▭ Previously Sited Facility
- ▭ County Boundary
- Oil and Gas Well
- ✕ Sand and Gravel Resource
- Delineated Waterbody
- ▨ Delineated Wetland
- ▨ NWI Wetland
- ▨ NCRS WRP Easement
- ▨ NDNHI Wet-mesic Tallgrass Prairie
- USGS Streams**
- Intermittent Stream
- Perennial Stream
- Ephemeral Stream
- Canal Ditch
- USFWS Easement**
- ▨ Grassland
- ▨ Wetland
- ▨ Conservation

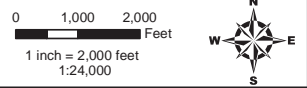
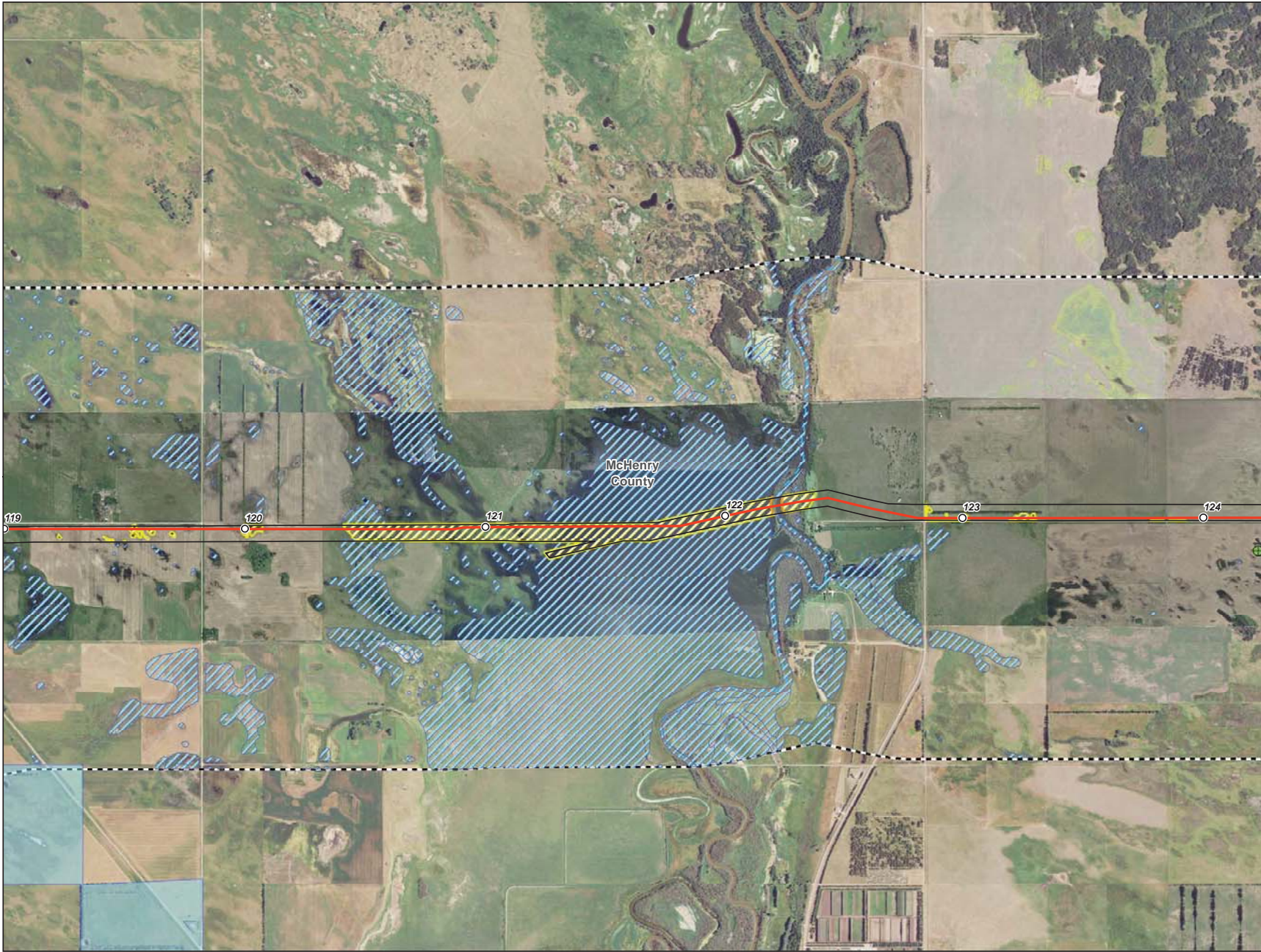
**Enbridge Pipelines
(North Dakota) LLC
Sandpiper Pipeline Project**

Other Criteria Considered

Page 23 of 61
McHenry County



Source: z:\Client\ENBRIDGE\Sandpiper\GIS\13102\ND_PSC\avoidance_Easement_Other\Sandpiper_Rev0_ND.mxd



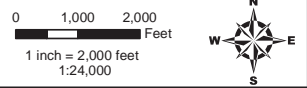
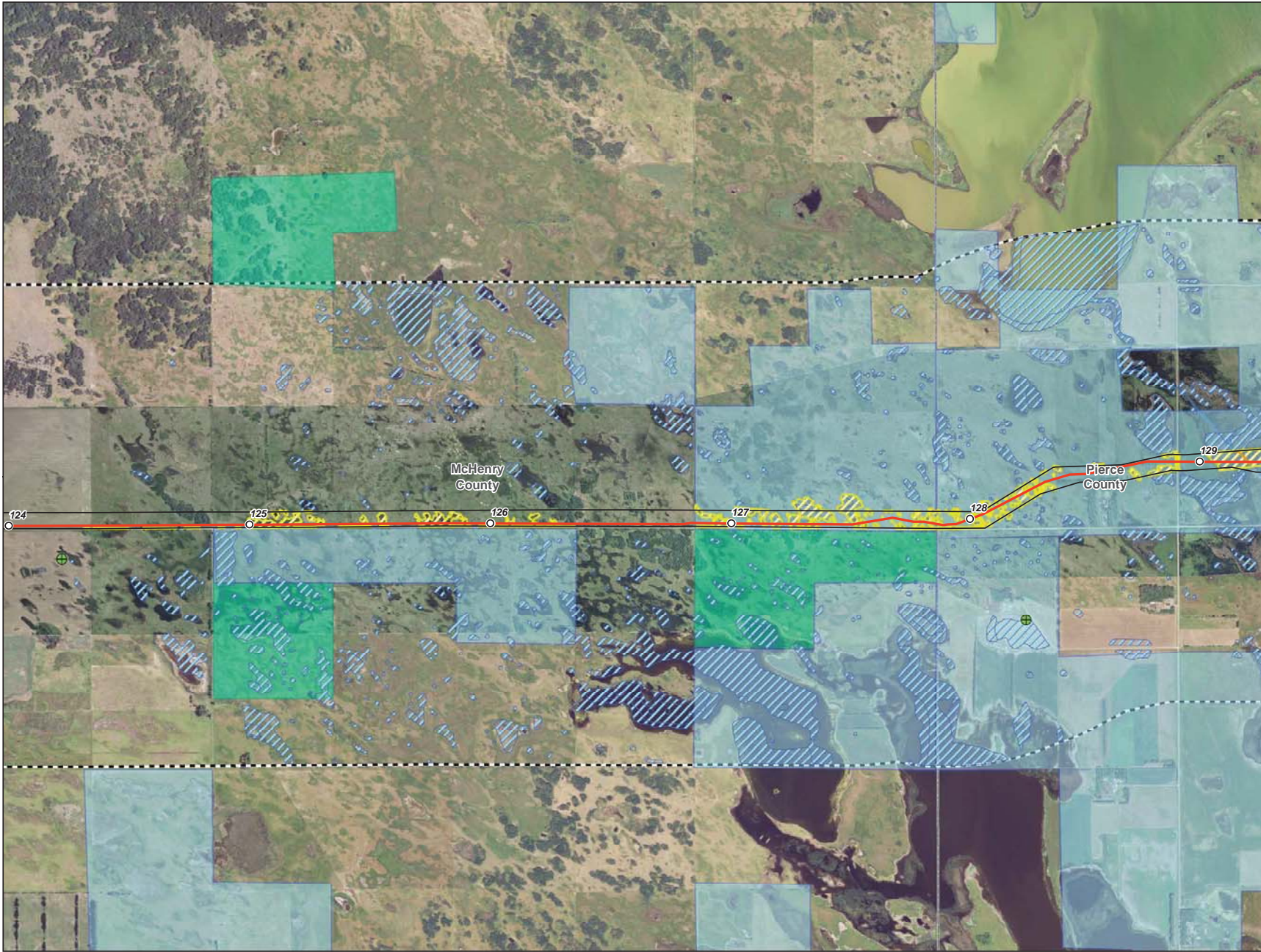
- Milepost
- Centerline
- ▭ Survey Corridor
- - - 2-mile Study Area
- ▭ Facility
- ▭ Previously Sited Facility
- ▭ County Boundary
- Oil and Gas Well
- ✕ Sand and Gravel Resource
- Delineated Waterbody
- ▨ Delineated Wetland
- ▨ NWI Wetland
- ▨ NCRS WRP Easement
- ▨ NDNHI Wet-mesic Tallgrass Prairie
- USGS Streams**
- - Intermittent Stream
- Perennial Stream
- Ephemeral Stream
- - Canal Ditch
- USFWS Easement**
- ▨ Grassland
- ▨ Wetland
- ▨ Conservation

**Enbridge Pipelines
(North Dakota) LLC
Sandpiper Pipeline Project**

Other Criteria Considered

Page 24 of 61
McHenry County





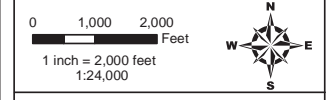
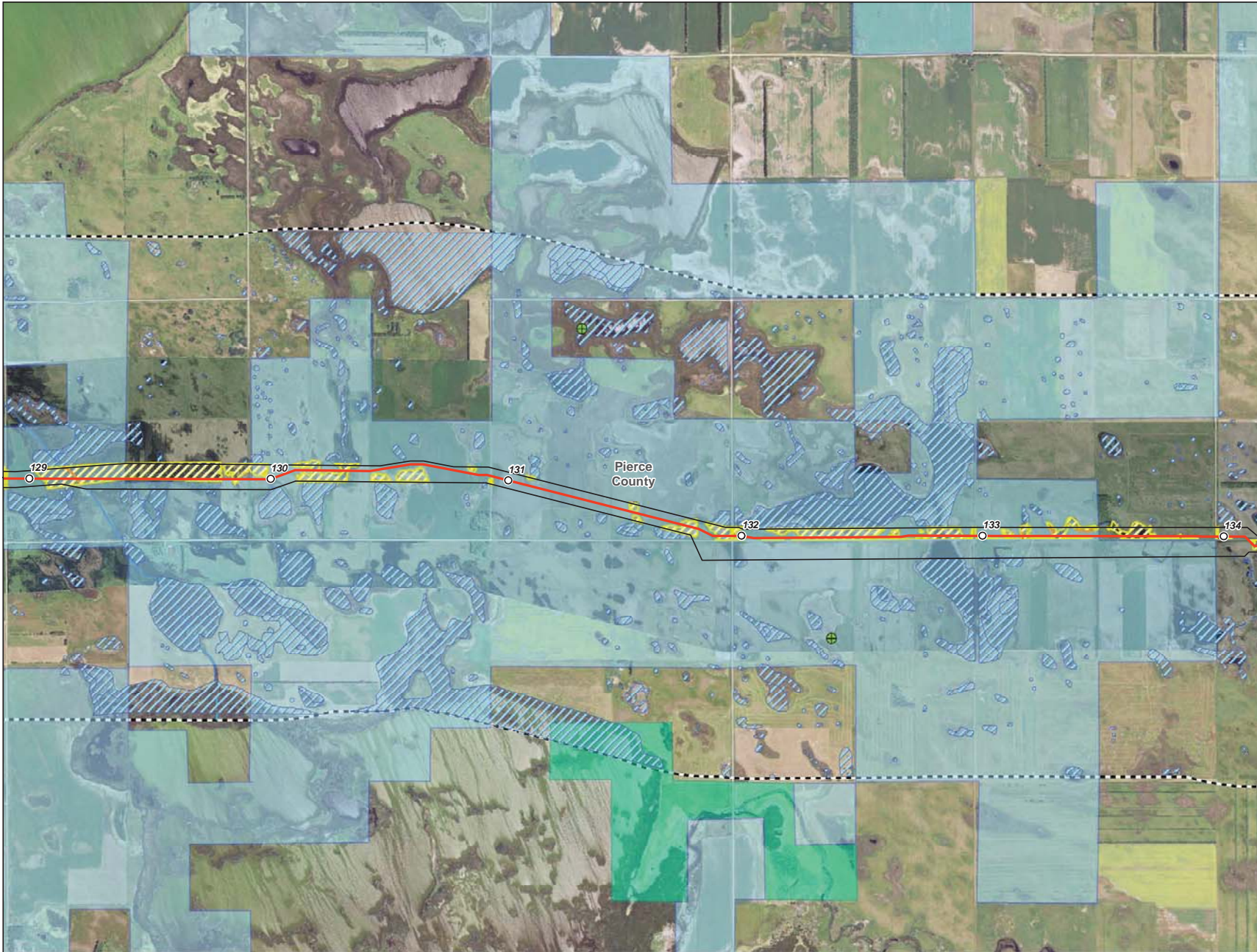
- Milepost
- Centerline
- Survey Corridor
- - - 2-mile Study Area
- Facility
- Previously Sited Facility
- County Boundary
- ⊕ Oil and Gas Well
- ⊗ Sand and Gravel Resource
- Delineated Waterbody
- ▨ Delineated Wetland
- ▨ NWI Wetland
- ▨ NCRS WRP Easement
- ▨ NDNHI Wet-mesic Tallgrass Prairie
- USGS Streams**
- - - Intermittent Stream
- Perennial Stream
- Ephemeral Stream
- - - Canal Ditch
- USFWS Easement**
- ▨ Grassland
- ▨ Wetland
- ▨ Conservation

**Enbridge Pipelines
(North Dakota) LLC
Sandpiper Pipeline Project**

Other Criteria Considered

Page 25 of 61
McHenry County





- Milepost
- Centerline
- ▭ Survey Corridor
- ▭ 2-mile Study Area
- ▭ Facility
- ▭ Previously Sited Facility
- ▭ County Boundary
- ⊕ Oil and Gas Well
- ⊗ Sand and Gravel Resource
- Delineated Waterbody
- ▨ Delineated Wetland
- ▨ NWI Wetland
- ▨ NCRS WRP Easement
- ▨ NDNHI Wet-mesic Tallgrass Prairie
- USGS Streams**
- Intermittent Stream
- Perennial Stream
- Ephemeral Stream
- Canal Ditch
- USFWS Easement**
- ▨ Grassland
- ▨ Wetland
- ▨ Conservation

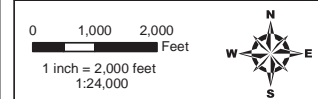
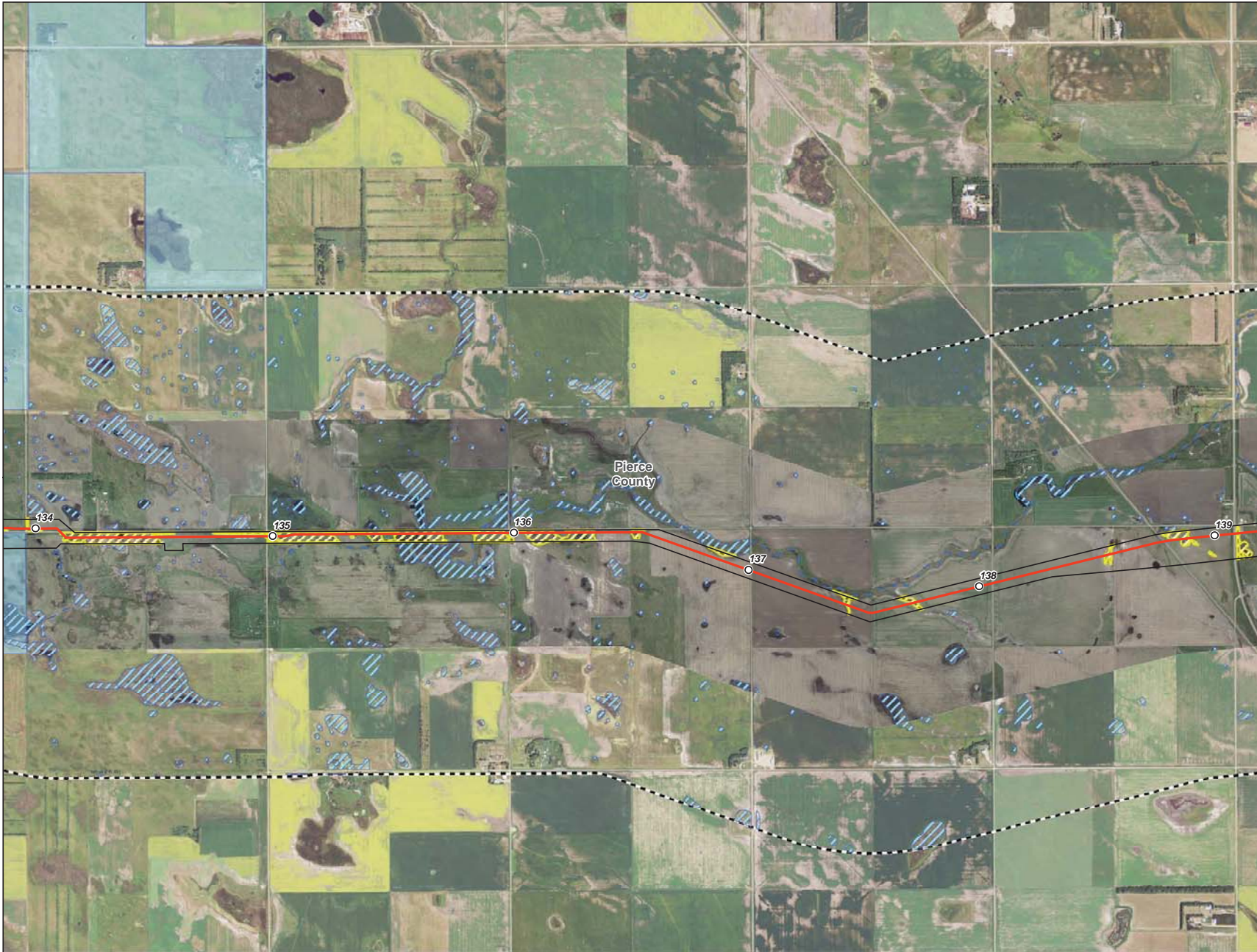
**Enbridge Pipelines
(North Dakota) LLC
Sandpiper Pipeline Project**

Other Criteria Considered

Page 26 of 61
Pierce County



Source: z:\Client\ENR\Enbridge\Sandpiper\AccGIS\13102\ND_PSC\Aviation - Eclusion - Other\Sandpiper_Rev0_1ND.mxd
Date: 1/20/2014



- Milepost
- Centerline
- ▭ Survey Corridor
- - - 2-mile Study Area
- ▭ Facility
- ▭ Previously Sited Facility
- ▭ County Boundary
- Oil and Gas Well
- ✕ Sand and Gravel Resource
- Delineated Waterbody
- ▨ Delineated Wetland
- ▨ NWI Wetland
- ▨ NCRS WRP Easement
- ▨ NDNHI Wet-mesic Tallgrass Prairie
- USGS Streams**
- - Intermittent Stream
- Perennial Stream
- Ephemeral Stream
- - Canal Ditch
- USFWS Easement**
- ▨ Grassland
- ▨ Wetland
- ▨ Conservation

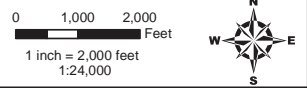
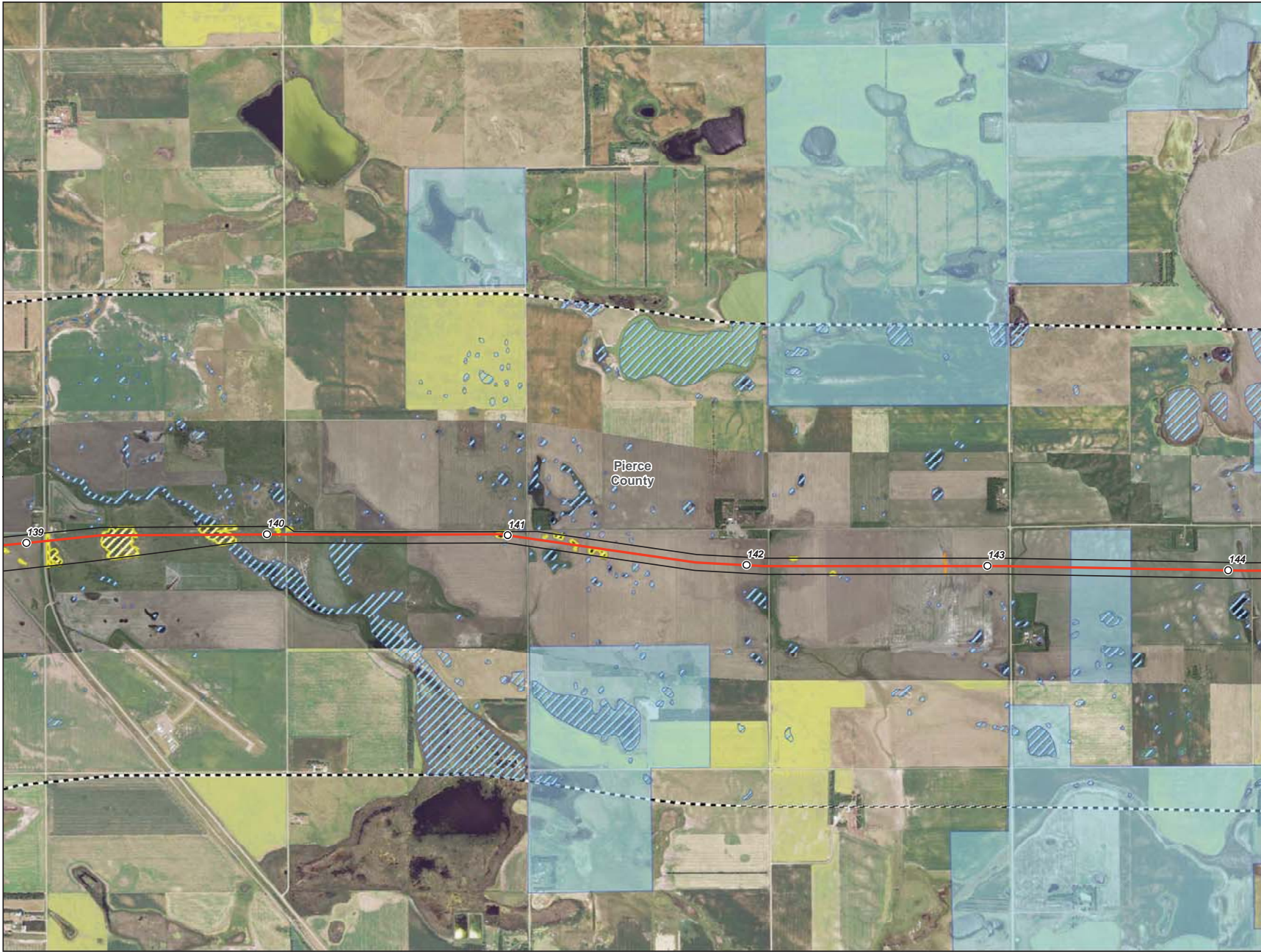
**Enbridge Pipelines
(North Dakota) LLC
Sandpiper Pipeline Project**

Other Criteria Considered

Page 27 of 61
Pierce County



Source: z:\Client\ENBRIDGE\Sandpiper\GIS\13102\ND_PSC\avoidance_Exclosure_Other\Sandpiper_Rev01\MapInfo.mxd



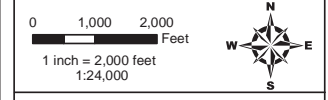
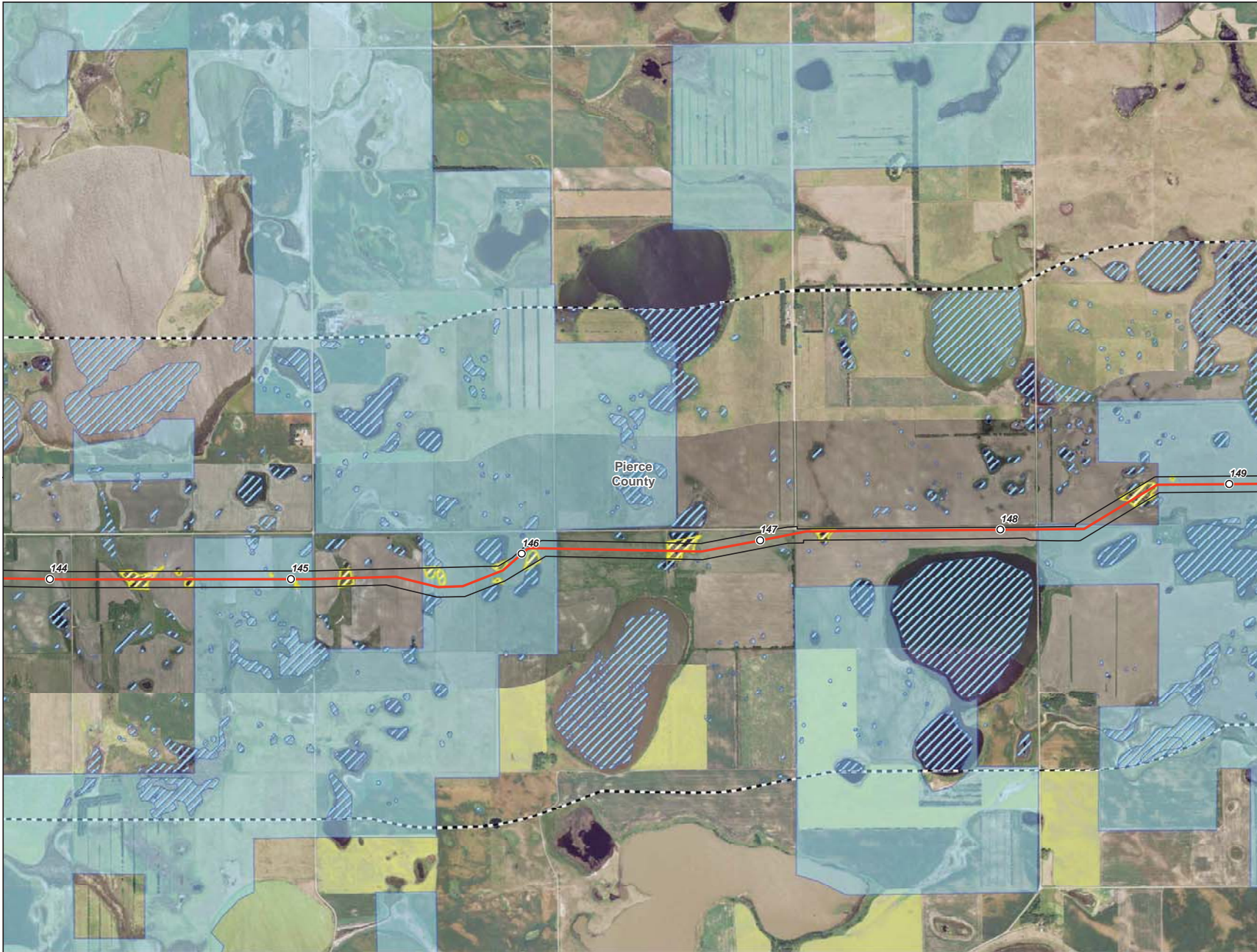
- Milepost
- Centerline
- ▭ Survey Corridor
- ▭ 2-mile Study Area
- ▭ Facility
- ▭ Previously Sited Facility
- ▭ County Boundary
- Oil and Gas Well
- ✕ Sand and Gravel Resource
- Delineated Waterbody
- ▨ Delineated Wetland
- ▨ NWI Wetland
- ▨ NCRS WRP Easement
- ▨ NDNHI Wet-mesic Tallgrass Prairie
- USGS Streams**
- Intermittent Stream
- Perennial Stream
- Ephemeral Stream
- Canal Ditch
- USFWS Easement**
- ▨ Grassland
- ▨ Wetland
- ▨ Conservation

**Enbridge Pipelines
(North Dakota) LLC
Sandpiper Pipeline Project**

Other Criteria Considered

Page 28 of 61
Pierce County





- Milepost
- Centerline
- ▭ Survey Corridor
- ▭ 2-mile Study Area
- ▭ Facility
- ▭ Previously Sited Facility
- ▭ County Boundary
- Oil and Gas Well
- ✕ Sand and Gravel Resource
- Delineated Waterbody
- ▨ Delineated Wetland
- ▨ NWI Wetland
- ▨ NCRS WRP Easement
- ▨ NDNHI Wet-mesic Tallgrass Prairie
- USGS Streams**
- Intermittent Stream
- Perennial Stream
- Ephemeral Stream
- Canal Ditch
- USFWS Easement**
- ▨ Grassland
- ▨ Wetland
- ▨ Conservation

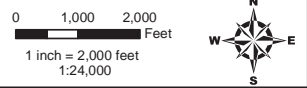
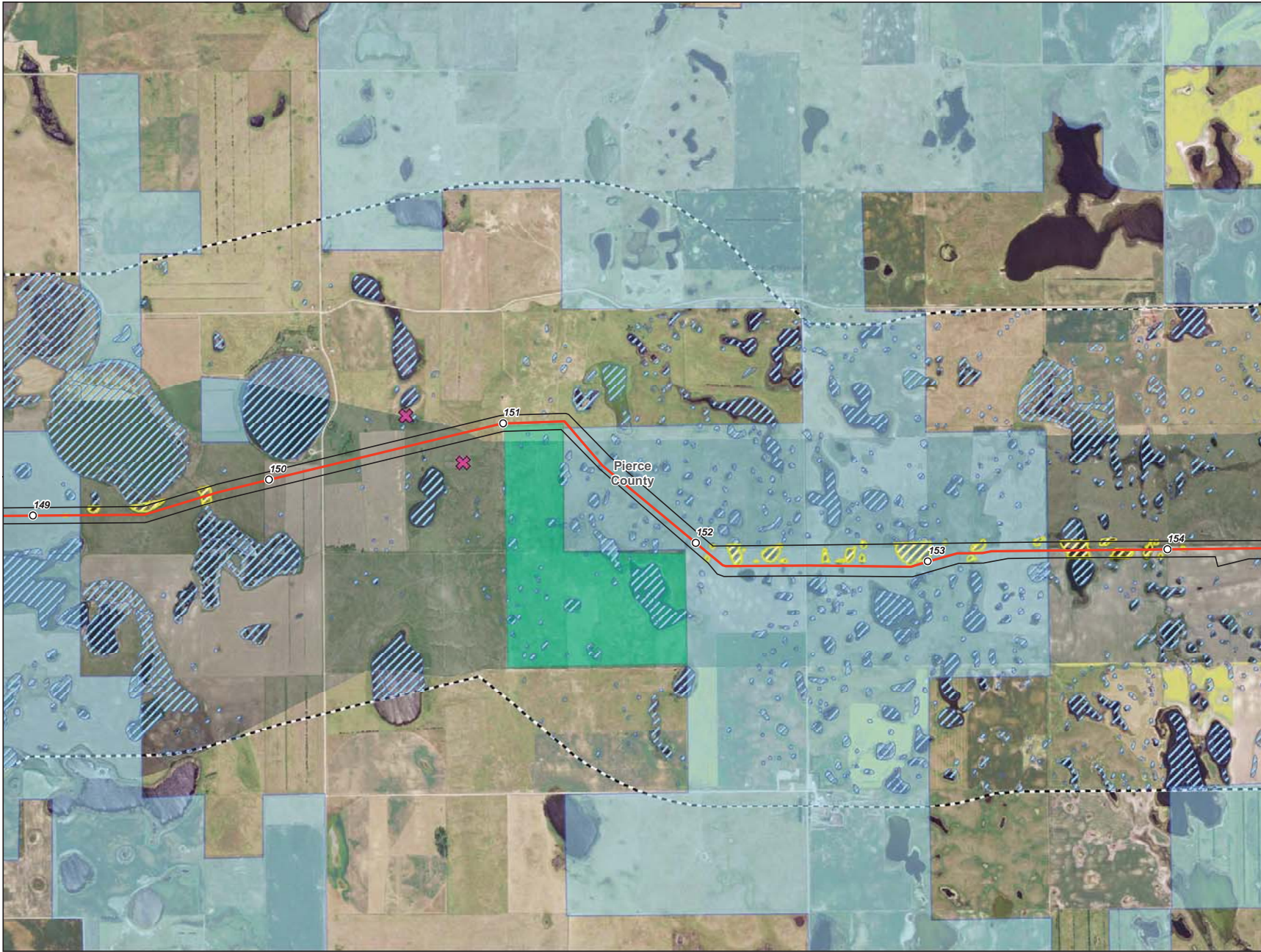
**Enbridge Pipelines
(North Dakota) LLC
Sandpiper Pipeline Project**

Other Criteria Considered

Page 29 of 61
Pierce County



Source: z:\Clientals\ENBRIDGE\Sandpiper\ACGIS\13102\ND_PSC\ArcOutput\Exclosure_Other\Sandpiper_Rev0_ND\Thermapr



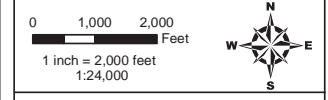
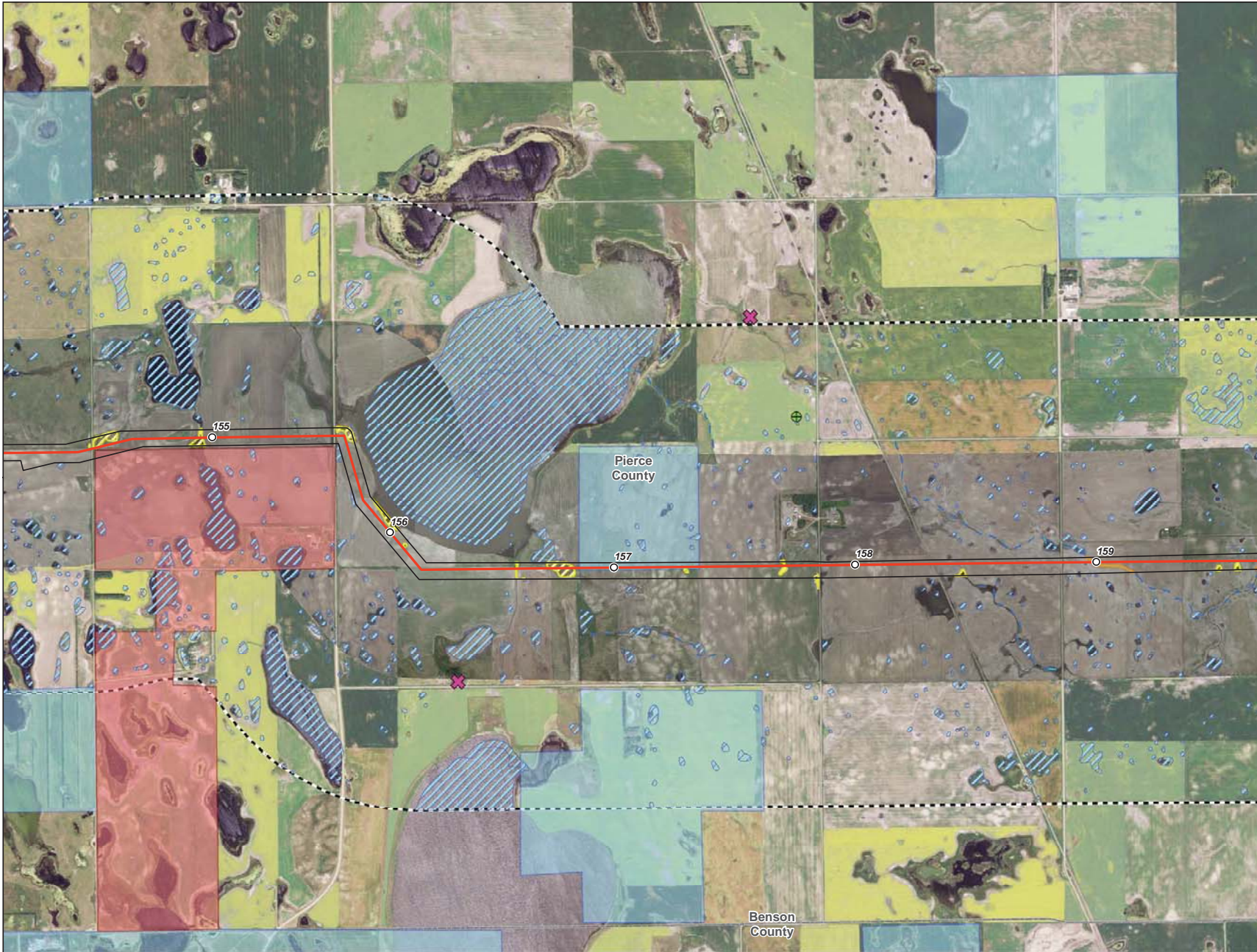
- Milepost
- Centerline
- ▭ Survey Corridor
- - - 2-mile Study Area
- ▭ Facility
- ▭ Previously Sited Facility
- ▭ County Boundary
- Oil and Gas Well
- ✕ Sand and Gravel Resource
- Delineated Waterbody
- ▨ Delineated Wetland
- ▨ NWI Wetland
- ▨ NCRS WRP Easement
- ▨ NDNHI Wet-mesic Tallgrass Prairie
- USGS Streams**
- - - Intermittent Stream
- Perennial Stream
- Ephemeral Stream
- - - Canal Ditch
- USFWS Easement**
- ▨ Grassland
- ▨ Wetland
- ▨ Conservation

**Enbridge Pipelines
(North Dakota) LLC
Sandpiper Pipeline Project**

Other Criteria Considered

Page 30 of 61
Pierce County





- Milepost
- Centerline
- ▭ Survey Corridor
- - - 2-mile Study Area
- ▭ Facility
- ▭ Previously Sited Facility
- ▭ County Boundary
- ⊕ Oil and Gas Well
- ✕ Sand and Gravel Resource
- ▭ Delineated Waterbody
- ▭ Delineated Wetland
- ▭ NWI Wetland
- ▭ NCRS WRP Easement
- ▭ NDNHI Wet-mesic Tallgrass Prairie
- USGS Streams**
- - - Intermittent Stream
- Perennial Stream
- Ephemeral Stream
- - - Canal Ditch
- USFWS Easement**
- ▭ Grassland
- ▭ Wetland
- ▭ Conservation

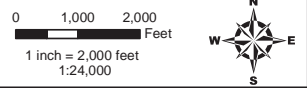
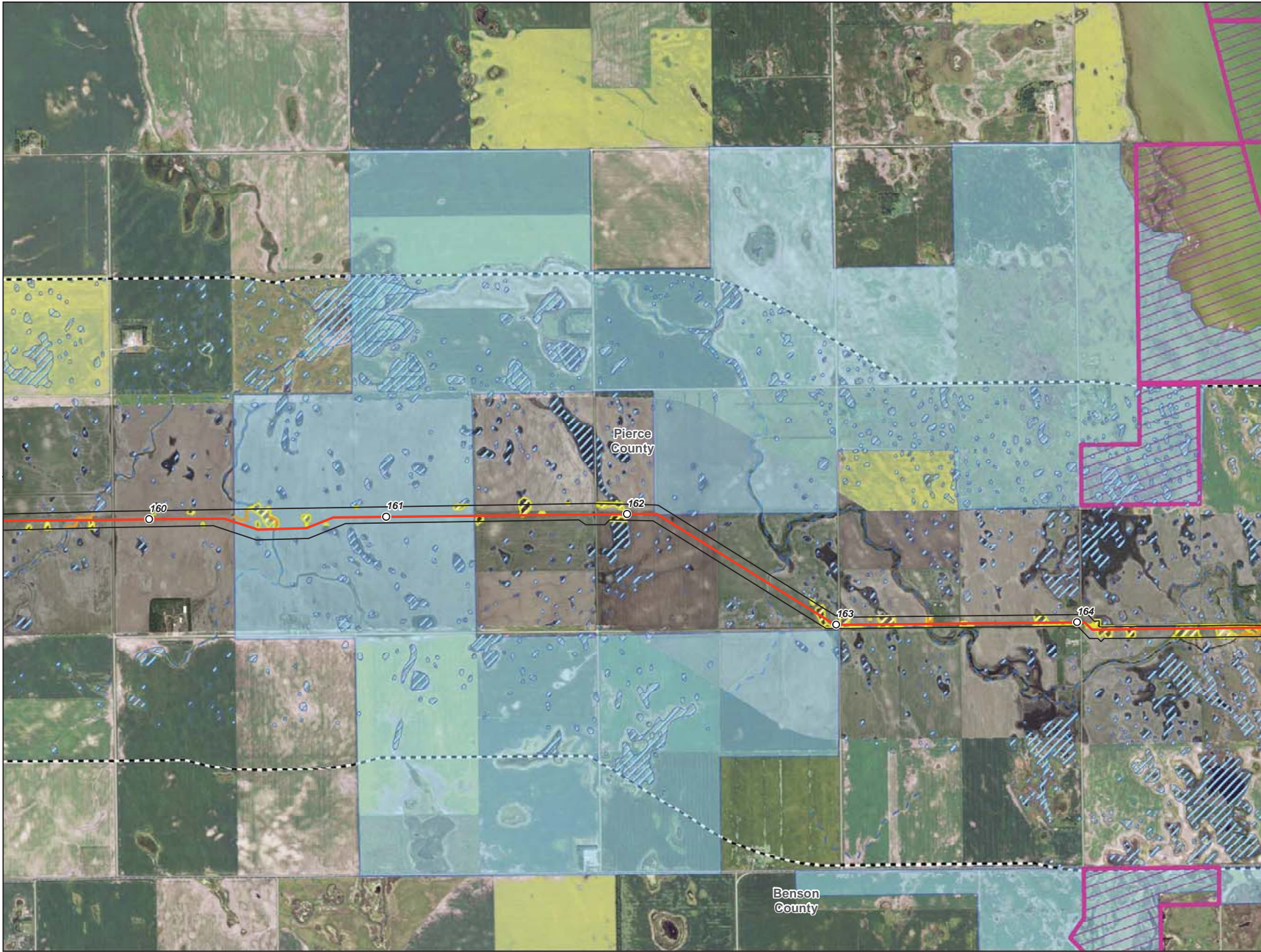
**Enbridge Pipelines
(North Dakota) LLC
Sandpiper Pipeline Project**

Other Criteria Considered

Page 31 of 61
Pierce County



Date: 1/20/2014 Source: Z:\Client\ENBRIDGE\Sandpiper\ACGIS\IS\PSC\Acquisition_Easement_Other\Sandpiper_Rev0_ND.mxd



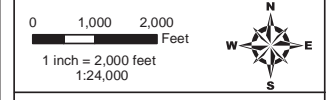
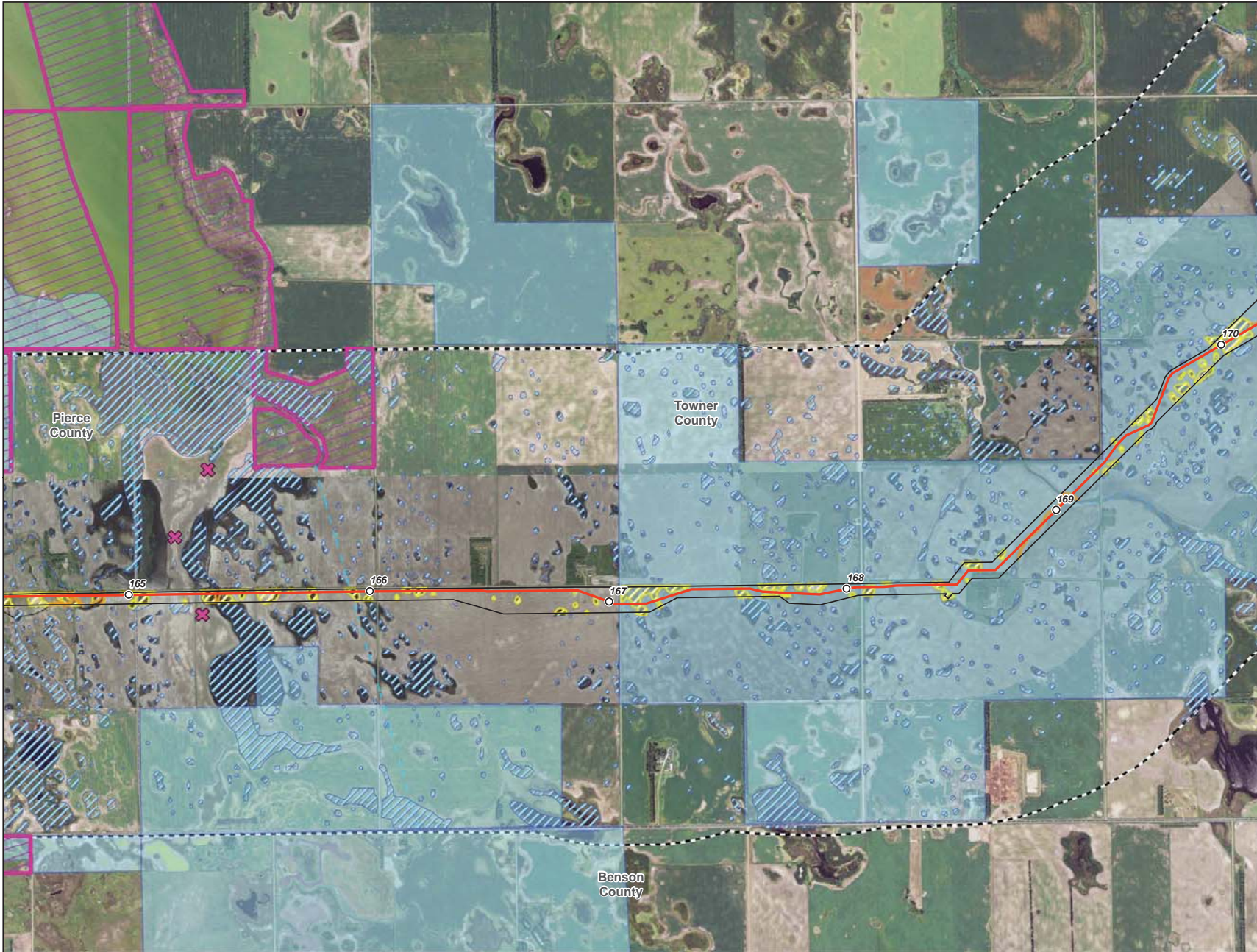
- Milepost
- Centerline
- ▭ Survey Corridor
- - - 2-mile Study Area
- ▭ Facility
- ▭ Previously Sited Facility
- ▭ County Boundary
- Oil and Gas Well
- ✕ Sand and Gravel Resource
- Delineated Waterbody
- ▨ Delineated Wetland
- ▨ NWI Wetland
- ▨ NCRS WRP Easement
- ▨ NDNHI Wet-mesic Tallgrass Prairie
- USGS Streams**
- - - Intermittent Stream
- Perennial Stream
- Ephemeral Stream
- - - Canal Ditch
- USFWS Easement**
- ▨ Grassland
- ▨ Wetland
- ▨ Conservation

**Enbridge Pipelines
(North Dakota) LLC
Sandpiper Pipeline Project**

Other Criteria Considered

Page 32 of 61
Pierce County





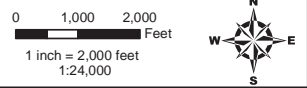
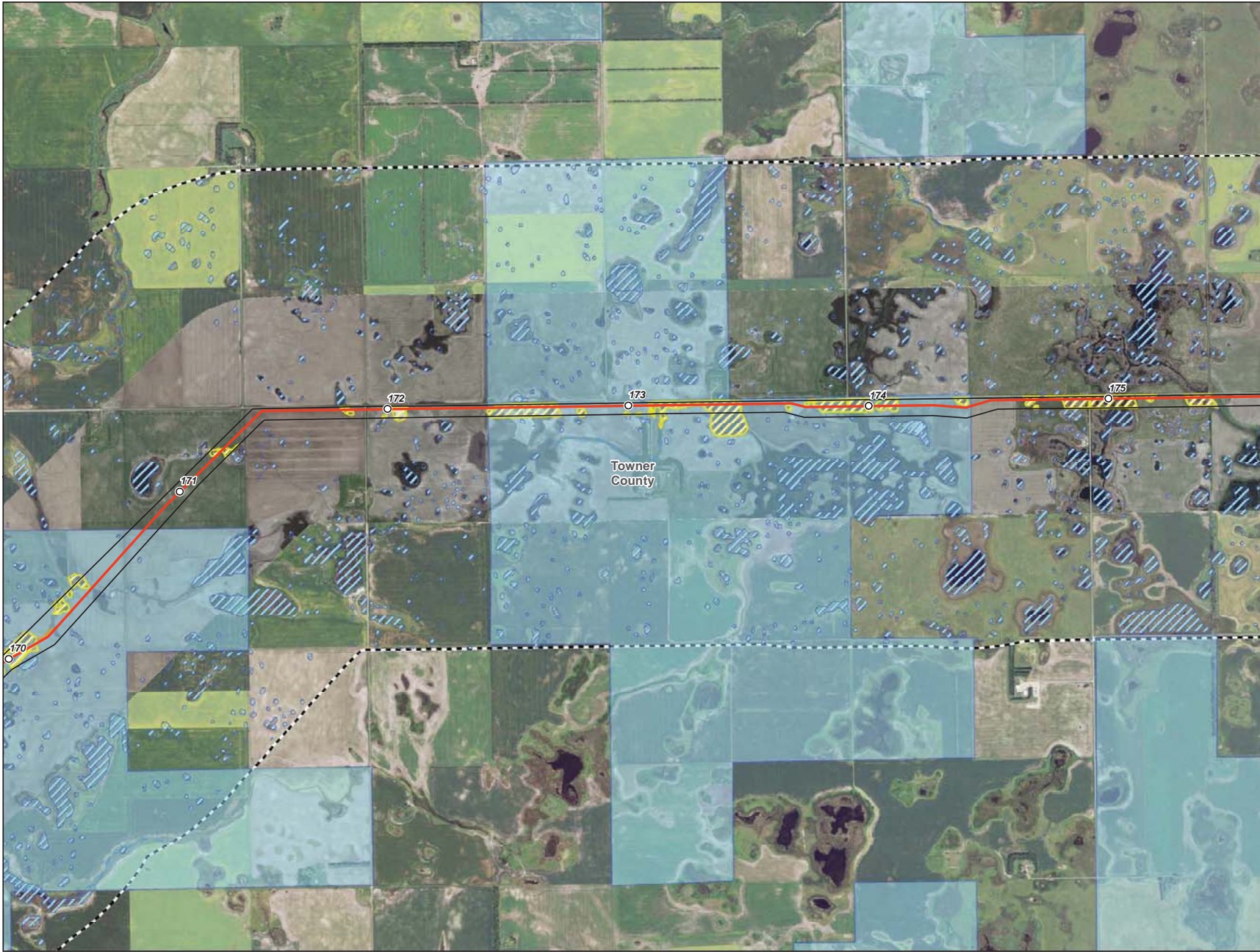
- Milepost
- Centerline
- ▭ Survey Corridor
- ▭ 2-mile Study Area
- ▭ Facility
- ▭ Previously Sited Facility
- ▭ County Boundary
- Oil and Gas Well
- ✕ Sand and Gravel Resource
- Delineated Waterbody
- ▨ Delineated Wetland
- ▨ NWI Wetland
- ▨ NCRS WRP Easement
- ▨ NDNHI Wet-mesic Tallgrass Prairie
- USGS Streams**
- Intermittent Stream
- Perennial Stream
- Ephemeral Stream
- Canal Ditch
- USFWS Easement**
- ▨ Grassland
- ▨ Wetland
- ▨ Conservation

**Enbridge Pipelines
(North Dakota) LLC
Sandpiper Pipeline Project**

Other Criteria Considered



Source: z:\Client\ENR\Enbridge\Sandpiper\AccGIS\PSC\Aviation_Exclosure_Other\Sandpiper_Rev0_ND.mxd Date: 1/20/2014

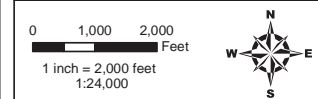


- Milepost
- Centerline
- ▭ Survey Corridor
- - - 2-mile Study Area
- ▭ Facility
- ▭ Previously Sited Facility
- ▭ County Boundary
- Oil and Gas Well
- ✖ Sand and Gravel Resource
- Delineated Waterbody
- ▨ Delineated Wetland
- ▨ NWI Wetland
- ▨ NCRS WRP Easement
- ▨ NDNHI Wet-mesic Tallgrass Prairie
- USGS Streams**
- - Intermittent Stream
- Perennial Stream
- Ephemeral Stream
- - Canal Ditch
- USFWS Easement**
- ▨ Grassland
- ▨ Wetland
- ▨ Conservation

**Enbridge Pipelines
(North Dakota) LLC
Sandpiper Pipeline Project**

Other Criteria Considered





- Milepost
- Centerline
- ▭ Survey Corridor
- - - 2-mile Study Area
- ▭ Facility
- ▭ Previously Sited Facility
- ▭ County Boundary
- Oil and Gas Well
- ✕ Sand and Gravel Resource
- Delineated Waterbody
- ▨ Delineated Wetland
- ▨ NWI Wetland
- ▨ NCRS WRP Easement
- ▨ NDNHI Wet-mesic Tallgrass Prairie
- USGS Streams**
- - Intermittent Stream
- Perennial Stream
- Ephemeral Stream
- - Canal Ditch
- USFWS Easement**
- ▨ Grassland
- ▨ Wetland
- ▨ Conservation

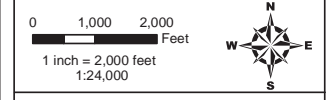
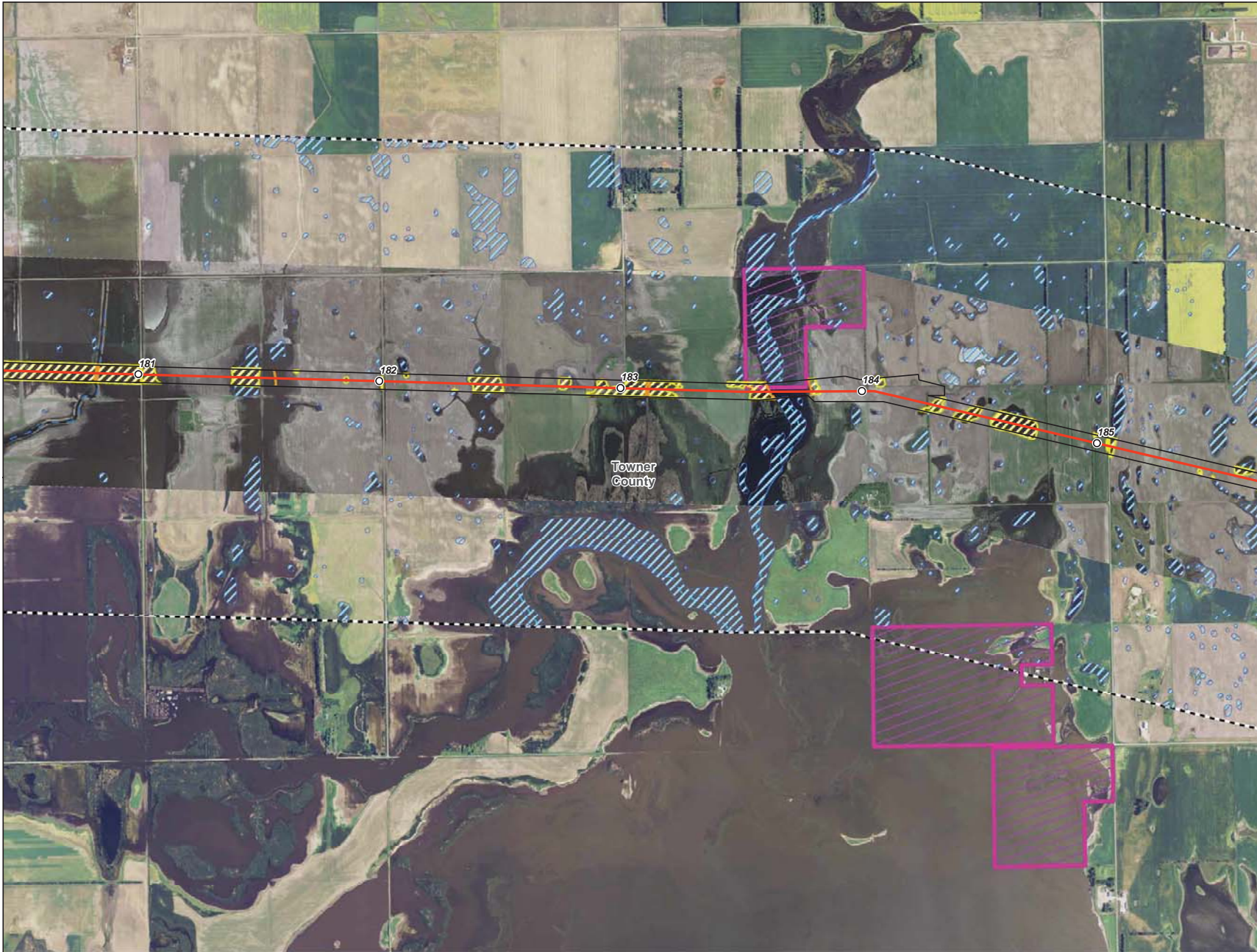
**Enbridge Pipelines
(North Dakota) LLC
Sandpiper Pipeline Project**

Other Criteria Considered

Page 35 of 61
Tower County



Source: z:\Client\ENR\Enbridge\Sandpiper\AccGIS\13102\ND_PSC\Aviation - Exclosure - Other\Sandpiper_Rev0_ND.mxd Date: 1/20/2014



- Milepost
- Centerline
- ▭ Survey Corridor
- ▭ 2-mile Study Area
- ▭ Facility
- ▭ Previously Sited Facility
- ▭ County Boundary
- Oil and Gas Well
- ✕ Sand and Gravel Resource
- ▭ Delineated Waterbody
- ▭ Delineated Wetland
- ▭ NWI Wetland
- ▭ NCRS WRP Easement
- ▭ NDNHI Wet-mesic Tallgrass Prairie
- USGS Streams**
- ▭ Intermittent Stream
- ▭ Perennial Stream
- ▭ Ephemeral Stream
- ▭ Canal Ditch
- USFWS Easement**
- ▭ Grassland
- ▭ Wetland
- ▭ Conservation

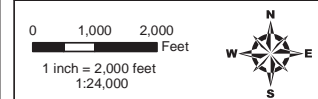
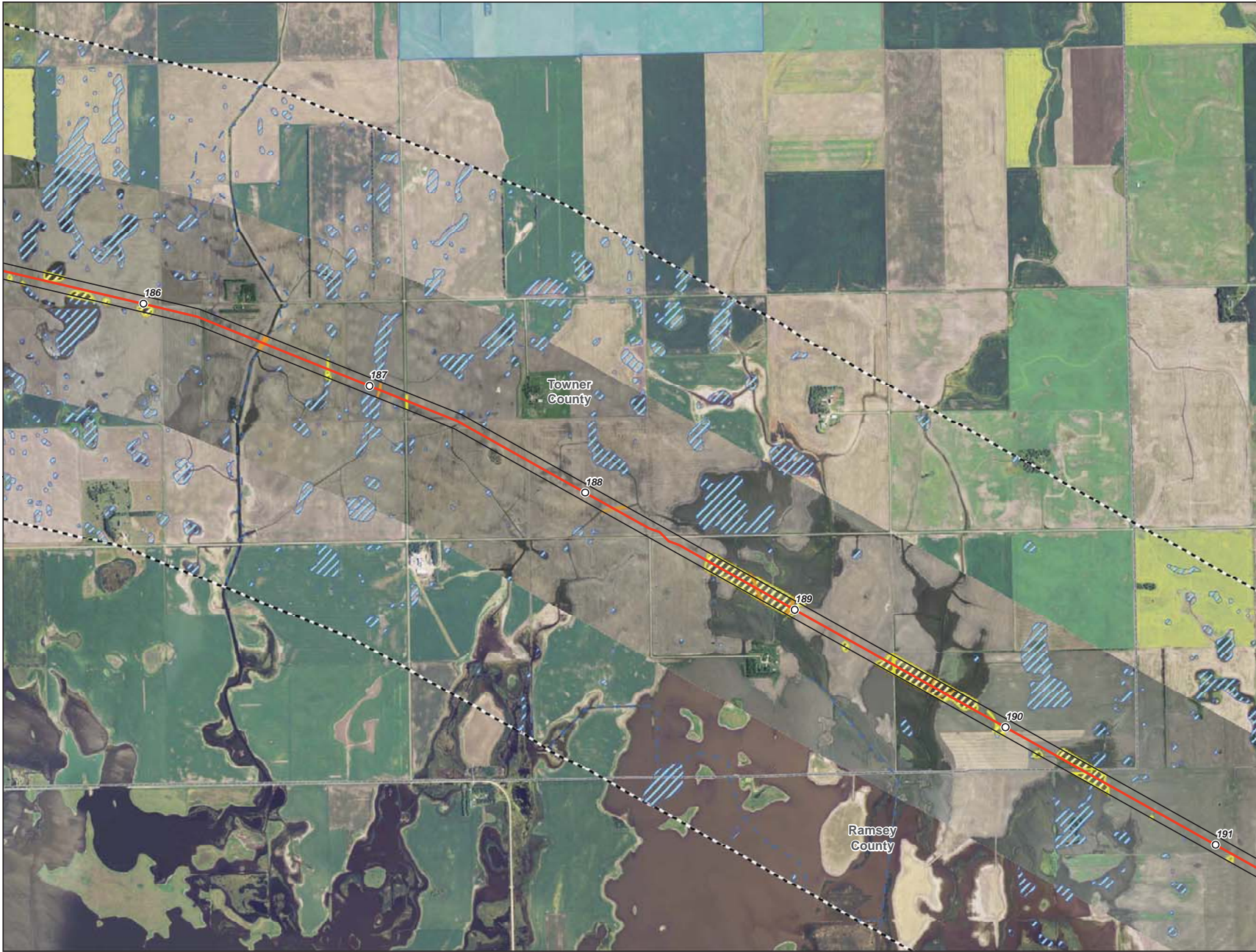
Enbridge Pipelines (North Dakota) LLC Sandpiper Pipeline Project

Other Criteria Considered

Page 36 of 61
Towner County



Source: z:\Client\ENR\Enbridge\Sandpiper\AccGIS\13102\ND_PSC\avoidance_Easement_Other\Sandpiper_Rev01_ND.mxd



- Milepost
- Centerline
- ▭ Survey Corridor
- - - 2-mile Study Area
- ▭ Facility
- ▭ Previously Sited Facility
- ▭ County Boundary
- Oil and Gas Well
- ✕ Sand and Gravel Resource
- Delineated Waterbody
- ▨ Delineated Wetland
- ▨ NWI Wetland
- ▨ NCRS WRP Easement
- ▨ NDNHI Wet-mesic Tallgrass Prairie
- USGS Streams**
- - - Intermittent Stream
- Perennial Stream
- Ephemeral Stream
- - - Canal Ditch
- USFWS Easement**
- ▨ Grassland
- ▨ Wetland
- ▨ Conservation

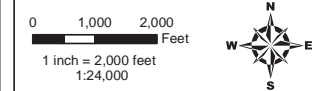
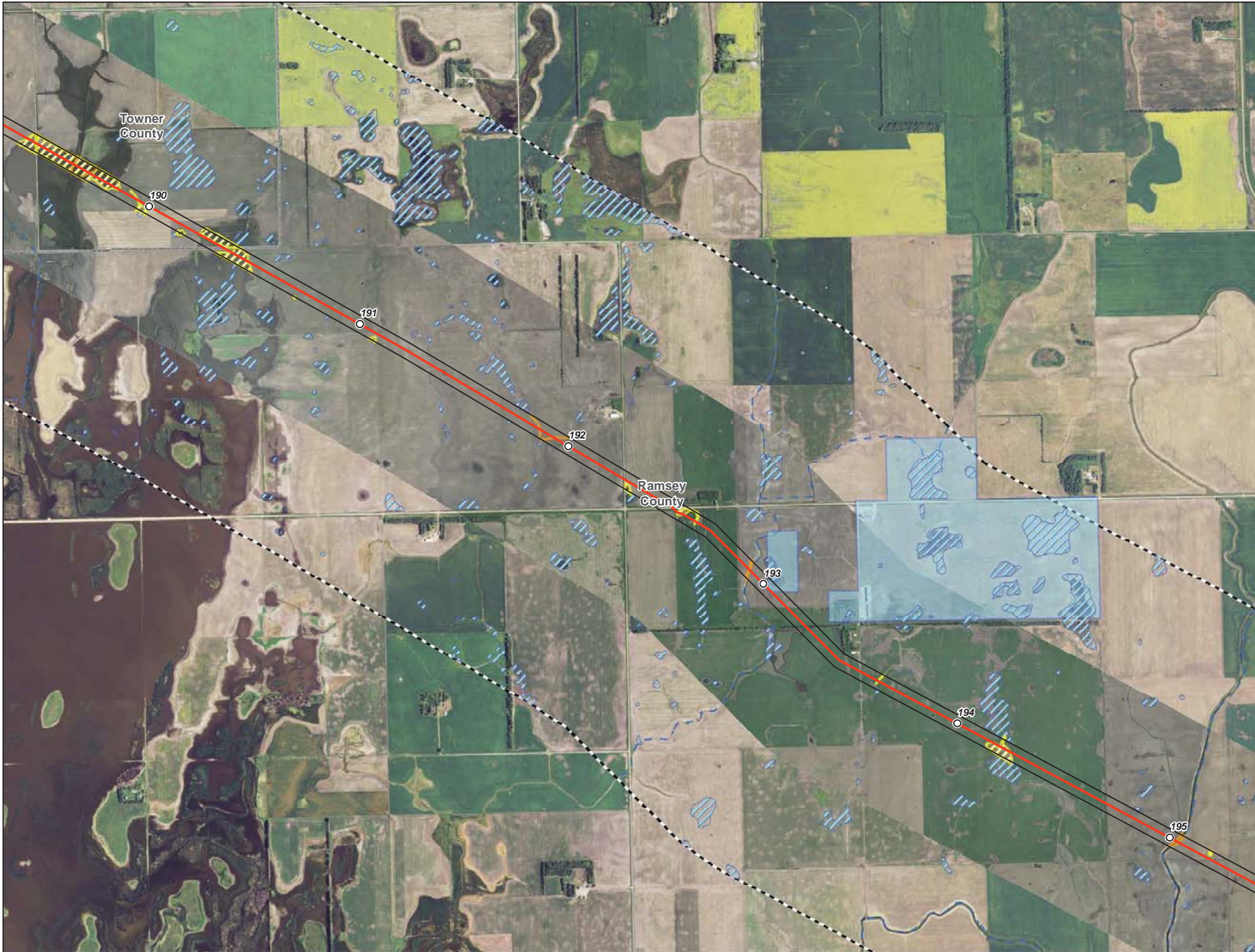
**Enbridge Pipelines
(North Dakota) LLC
Sandpiper Pipeline Project**

Other Criteria Considered

Page 37 of 61
Tower County



Source: z:\Client\ENR\Enbridge\Sandpiper\AccGIS\13102\ND_PSC\avoidance_Eclusion_Other\Sandpiper_Rev0_ND_13102.mxd Date: 1/20/2014




- Milepost
- Centerline
- ▭ Survey Corridor
- ▭ 2-mile Study Area
- ▭ Facility
- ▭ Previously Sited Facility
- ▭ County Boundary
- Oil and Gas Well
- ✖ Sand and Gravel Resource
- Delineated Waterbody
- ▭ Delineated Wetland
- ▭ NWI Wetland
- ▭ NCRS WRP Easement
- ▭ NDNHI Wet-mesic Tallgrass Prairie
- USGS Streams**
- Intermittent Stream
- Perennial Stream
- Ephemeral Stream
- Canal Ditch
- USFWS Easement**
- ▭ Grassland
- ▭ Wetland
- ▭ Conservation

**Enbridge Pipelines
(North Dakota) LLC
Sandpiper Pipeline Project**

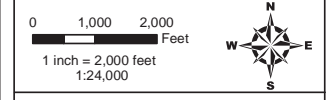
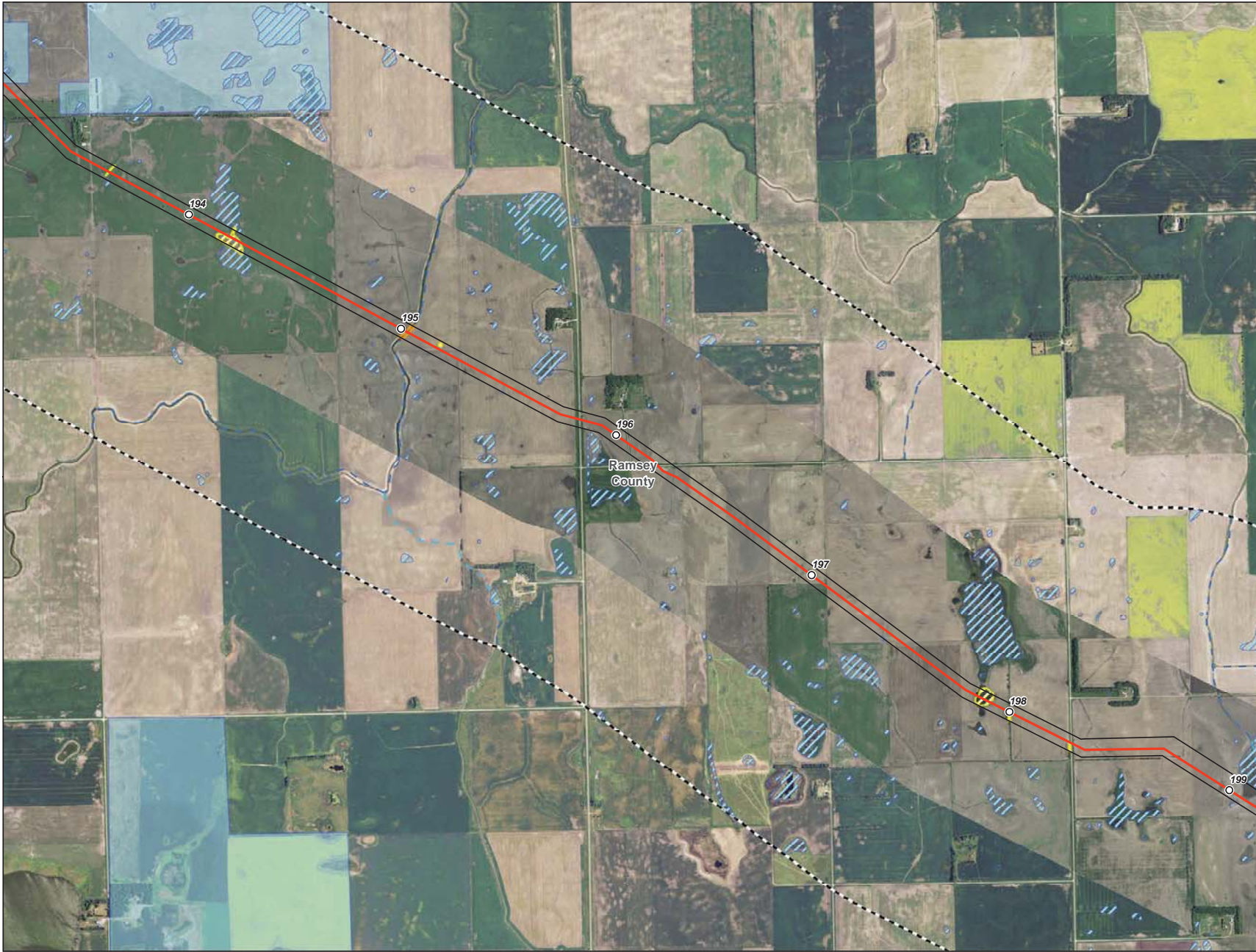
Other Criteria Considered

Page 38 of 61
Ramsey County



Rev. D 1/20/2014

Source: z:\Client\11\Enbridge\Sandpiper\AccGIS\13102\ND_PSC\avoidance - Exclosure - Other\Sandpiper_Rev0_ND_101111.mxd



- Milepost
- Centerline
- ▭ Survey Corridor
- ▭ 2-mile Study Area
- ▭ Facility
- ▭ Previously Sited Facility
- ▭ County Boundary
- Oil and Gas Well
- ✕ Sand and Gravel Resource
- Delineated Waterbody
- ▨ Delineated Wetland
- ▨ NWI Wetland
- ▨ NCRS WRP Easement
- ▨ NDNHI Wet-mesic Tallgrass Prairie
- USGS Streams**
- Intermittent Stream
- Perennial Stream
- Ephemeral Stream
- Canal Ditch
- USFWS Easement**
- ▨ Grassland
- ▨ Wetland
- ▨ Conservation

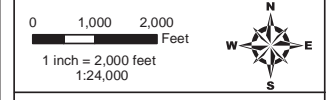
Enbridge Pipelines (North Dakota) LLC Sandpiper Pipeline Project

Other Criteria Considered

Page 39 of 61
Ramsey County



Source: z:\Client\EL\Enbridge\Sandpiper\ACGIS\13102\ND_PSC\ArcDoc\..._Other\Sandpiper_Rev0_ND.mxd



- Milepost
- Centerline
- ▭ Survey Corridor
- - - 2-mile Study Area
- ▭ Facility
- ▭ Previously Sited Facility
- ▭ County Boundary
- Oil and Gas Well
- ✕ Sand and Gravel Resource
- Delineated Waterbody
- ▨ Delineated Wetland
- ▨ NWI Wetland
- ▨ NCRS WRP Easement
- ▨ NDNHI Wet-mesic Tallgrass Prairie
- USGS Streams**
- - - Intermittent Stream
- Perennial Stream
- Ephemeral Stream
- - - Canal Ditch
- USFWS Easement**
- ▨ Grassland
- ▨ Wetland
- ▨ Conservation

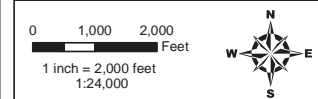
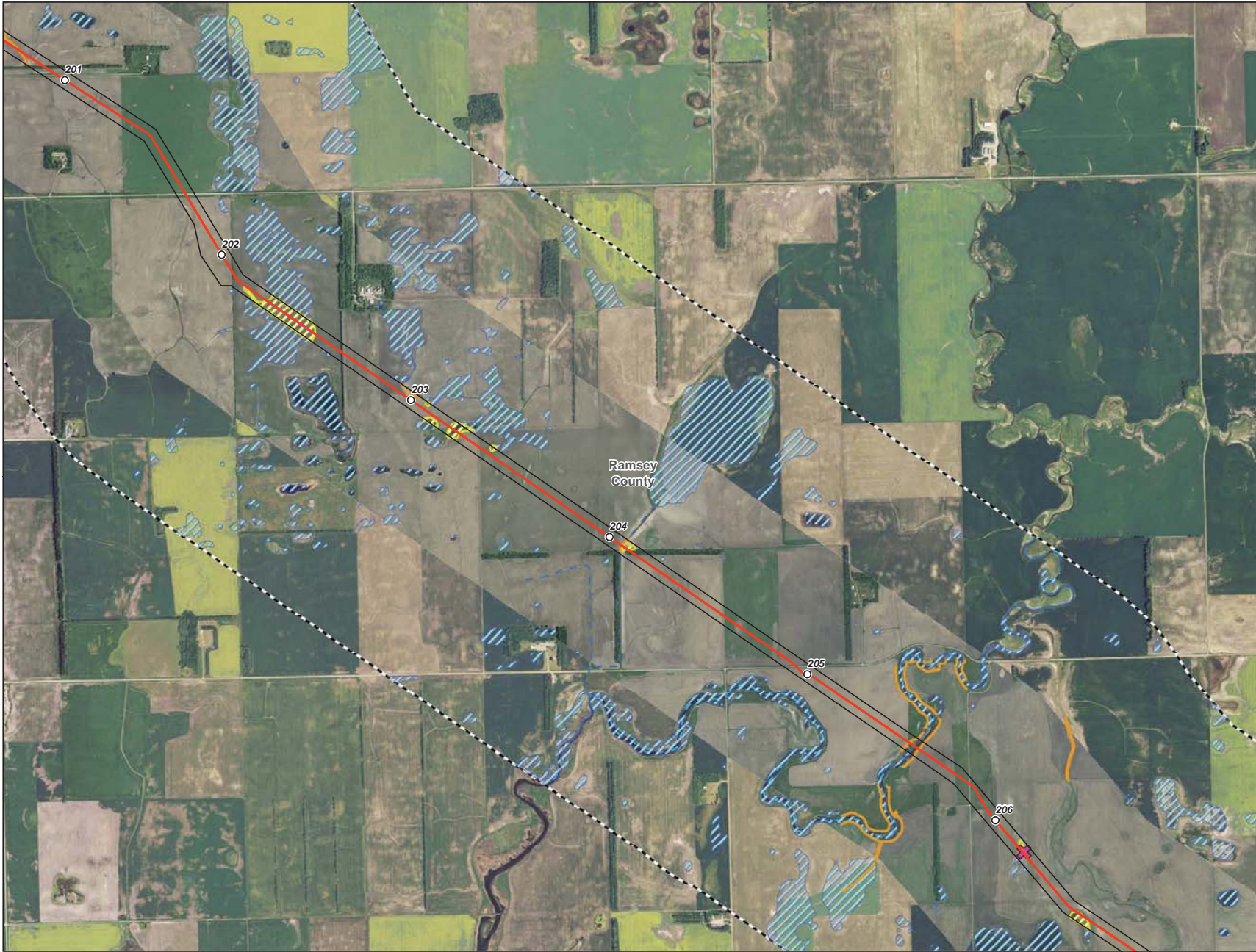
**Enbridge Pipelines
(North Dakota) LLC
Sandpiper Pipeline Project**

Other Criteria Considered

Page 40 of 61
Ramsey County



Source: z:\Client\ENR\Enbridge\Sandpiper\AccGIS\13102\ND_PSC\avoidance_Easement_Other\Sandpiper_Rev0_ND_13102.mxd



- Milepost
- Centerline
- ▭ Survey Corridor
- - - 2-mile Study Area
- ▭ Facility
- ▭ Previously Sited Facility
- ▭ County Boundary
- Oil and Gas Well
- ✕ Sand and Gravel Resource
- Delineated Waterbody
- ▨ Delineated Wetland
- ▨ NWI Wetland
- ▨ NCRS WRP Easement
- ▨ NDNHI Wet-mesic Tallgrass Prairie
- USGS Streams**
- - - Intermittent Stream
- Perennial Stream
- Ephemeral Stream
- - - Canal Ditch
- USFWS Easement**
- ▨ Grassland
- ▨ Wetland
- ▨ Conservation

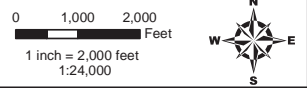
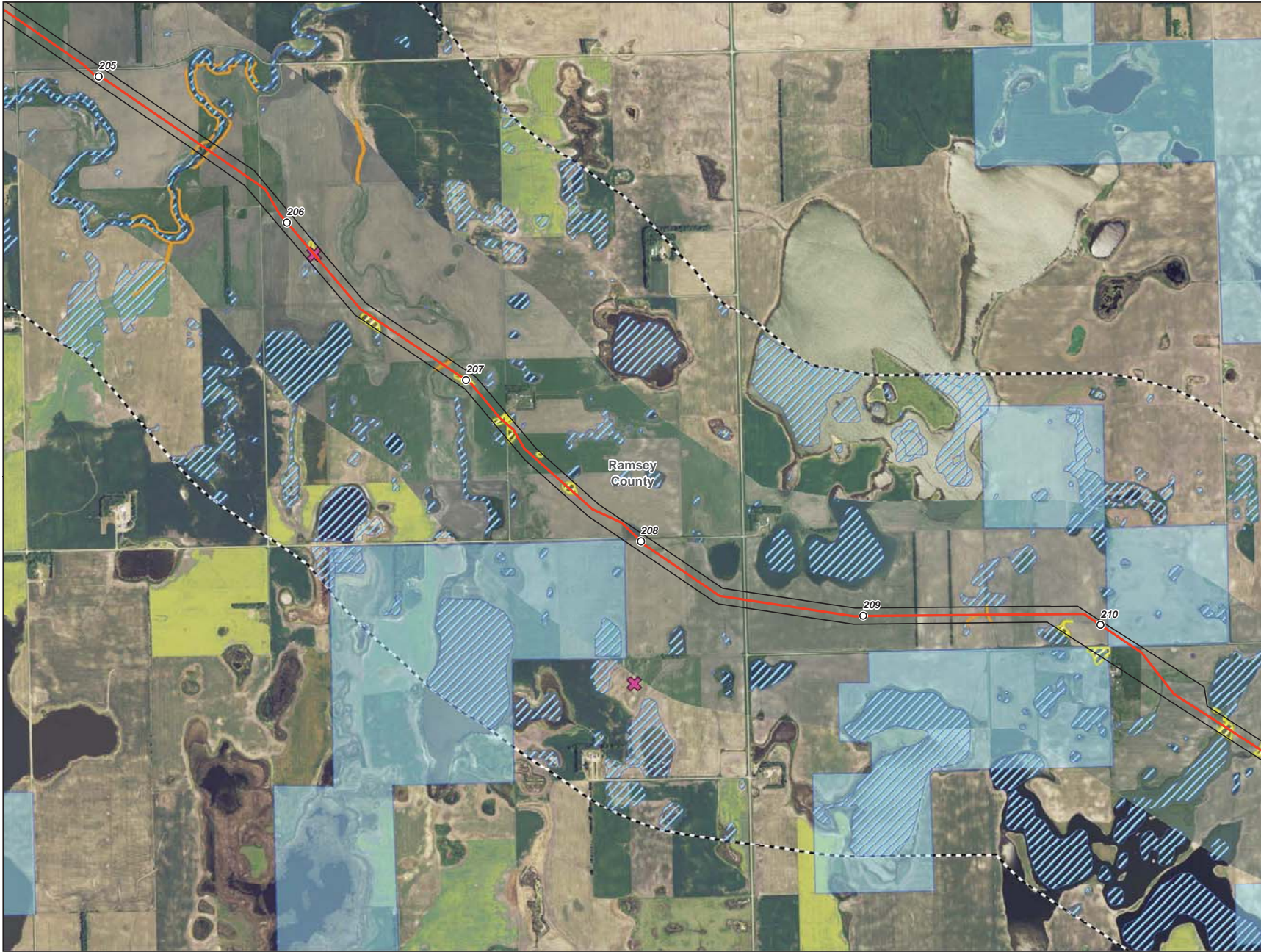
**Enbridge Pipelines
(North Dakota) LLC
Sandpiper Pipeline Project**

Other Criteria Considered

Page 41 of 61
Ramsey County



Source: z:\Client\ENR\Enbridge\Sandpiper\AccGIS\13102\ND_PSC\avoidance_Eclusion_Other\Sandpiper_Rev0_ND.mxd Date: 1/20/2014



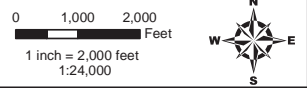
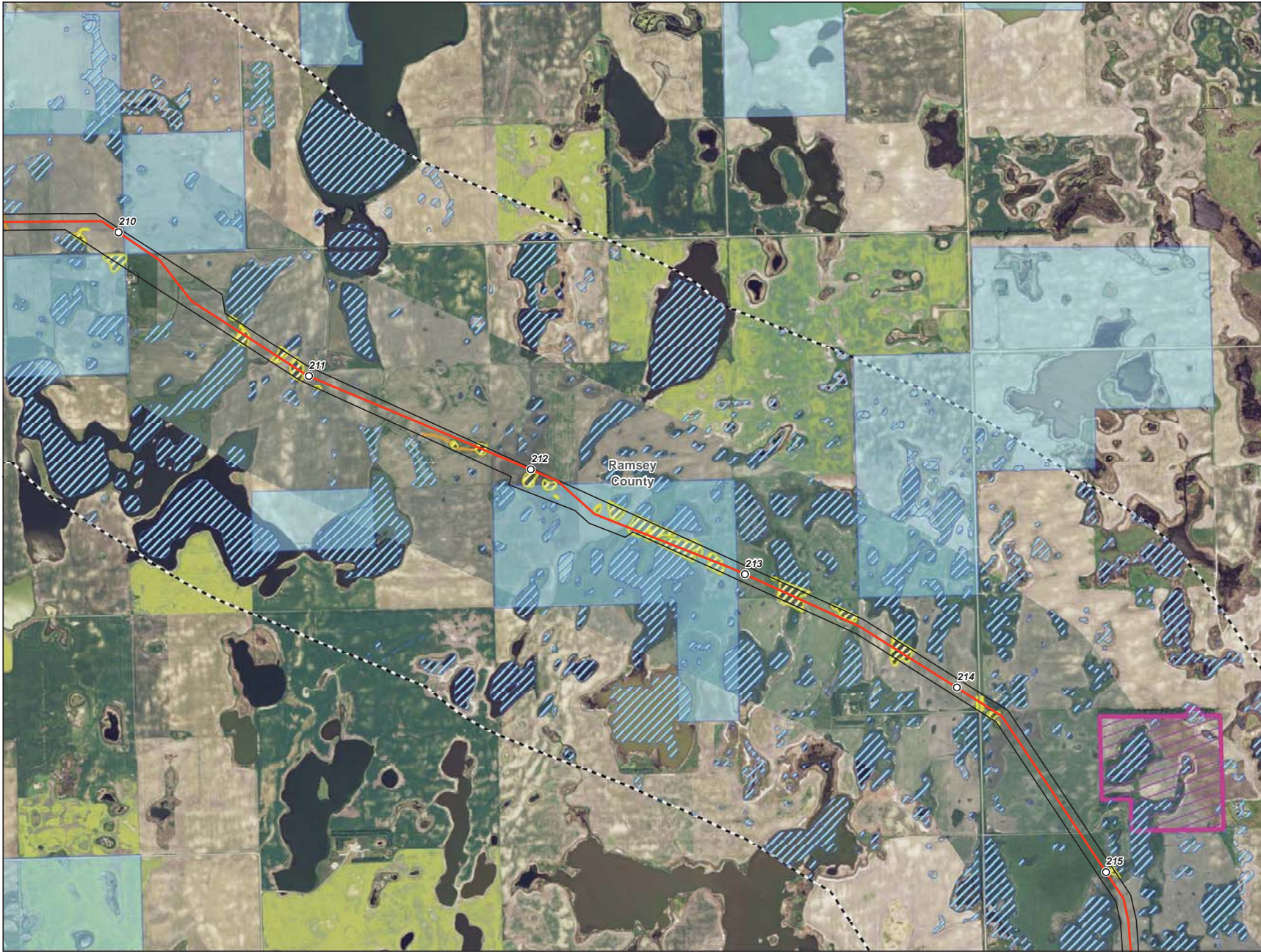
- Milepost
- Centerline
- Survey Corridor
- - - 2-mile Study Area
- Facility
- Previously Sited Facility
- County Boundary
- Oil and Gas Well
- ✕ Sand and Gravel Resource
- Delineated Waterbody
- ▨ Delineated Wetland
- ▨ NWI Wetland
- ▨ NCRS WRP Easement
- ▨ NDNHI Wet-mesic Tallgrass Prairie
- USGS Streams**
- - - Intermittent Stream
- Perennial Stream
- Ephemeral Stream
- - - Canal Ditch
- USFWS Easement**
- Grassland
- Wetland
- Conservation

**Enbridge Pipelines
(North Dakota) LLC
Sandpiper Pipeline Project**

Other Criteria Considered

Page 42 of 61
Ramsey County





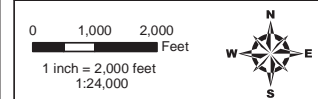
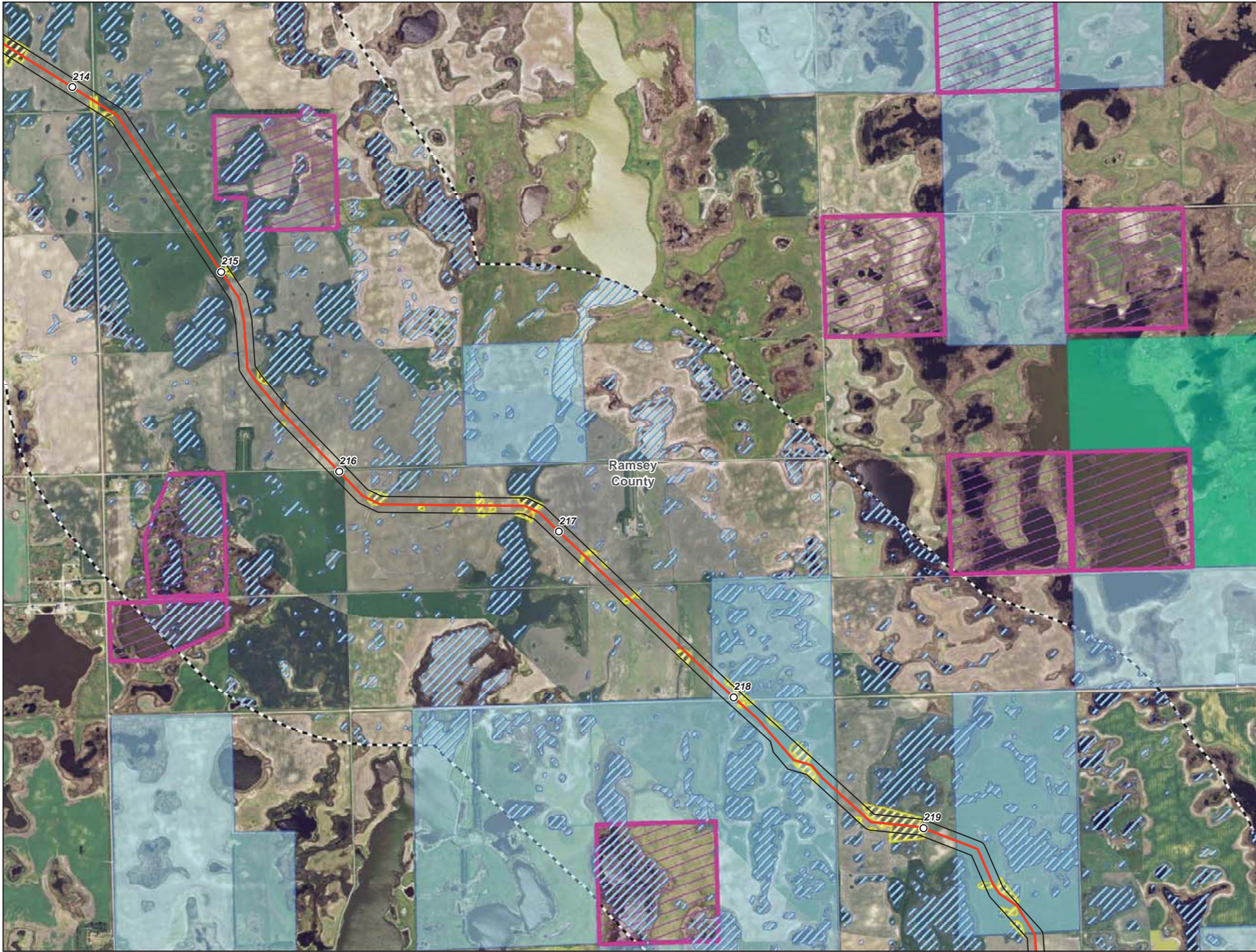
- Milepost
- Centerline
- ▭ Survey Corridor
- - - 2-mile Study Area
- ▭ Facility
- ▭ Previously Sited Facility
- ▭ County Boundary
- Oil and Gas Well
- ✕ Sand and Gravel Resource
- Delineated Waterbody
- ▨ Delineated Wetland
- ▨ NWI Wetland
- ▨ NCRS WRP Easement
- ▨ NDNHI Wet-mesic Tallgrass Prairie
- USGS Streams**
- - Intermittent Stream
- Perennial Stream
- Ephemeral Stream
- - Canal Ditch
- USFWS Easement**
- ▨ Grassland
- ▨ Wetland
- ▨ Conservation

**Enbridge Pipelines
(North Dakota) LLC
Sandpiper Pipeline Project**

Other Criteria Considered

Page 43 of 61
Ramsey County





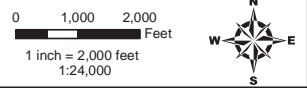
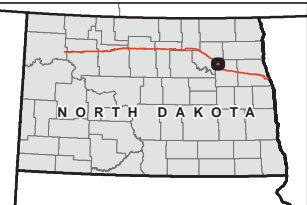
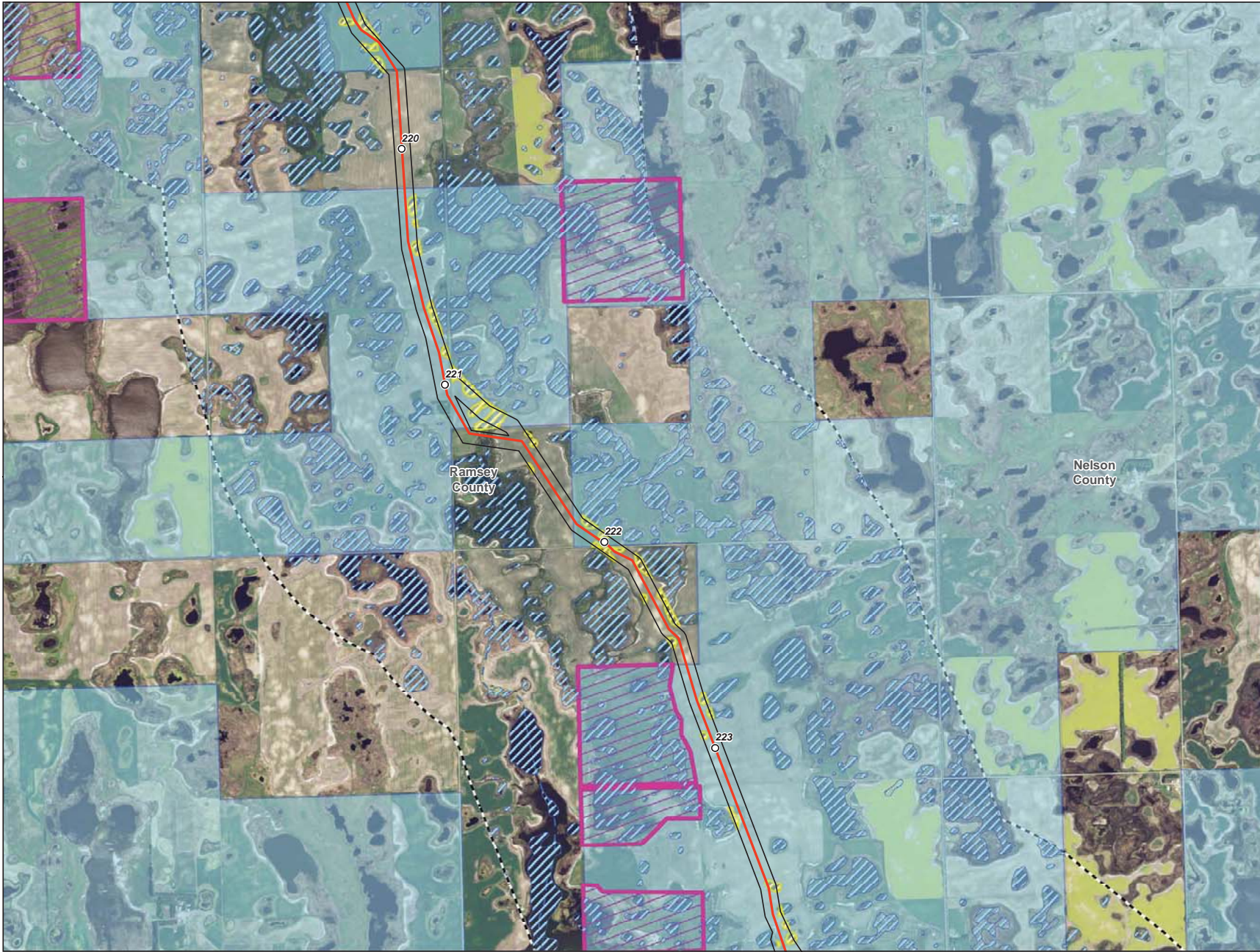
- Milepost
- Centerline
- Survey Corridor
- 2-mile Study Area
- Facility
- Previously Sited Facility
- County Boundary
- Oil and Gas Well
- ✕ Sand and Gravel Resource
- Delineated Waterbody
- ▨ Delineated Wetland
- ▨ NWI Wetland
- ▨ NCRS WRP Easement
- ▨ NDNHI Wet-mesic Tallgrass Prairie
- USGS Streams**
- Intermittent Stream
- Perennial Stream
- Ephemeral Stream
- Canal Ditch
- USFWS Easement**
- Grassland
- Wetland
- Conservation

**Enbridge Pipelines
(North Dakota) LLC
Sandpiper Pipeline Project**

Other Criteria Considered



Source: z:\Client\14_Enbridge\Sandpiper\ACGIS\13102\ND_PSC\avoidance_Easement_Other\Sandpiper_RevD_ND.mxd
Date: 1/20/2014



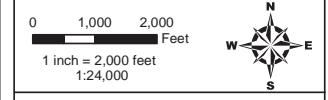
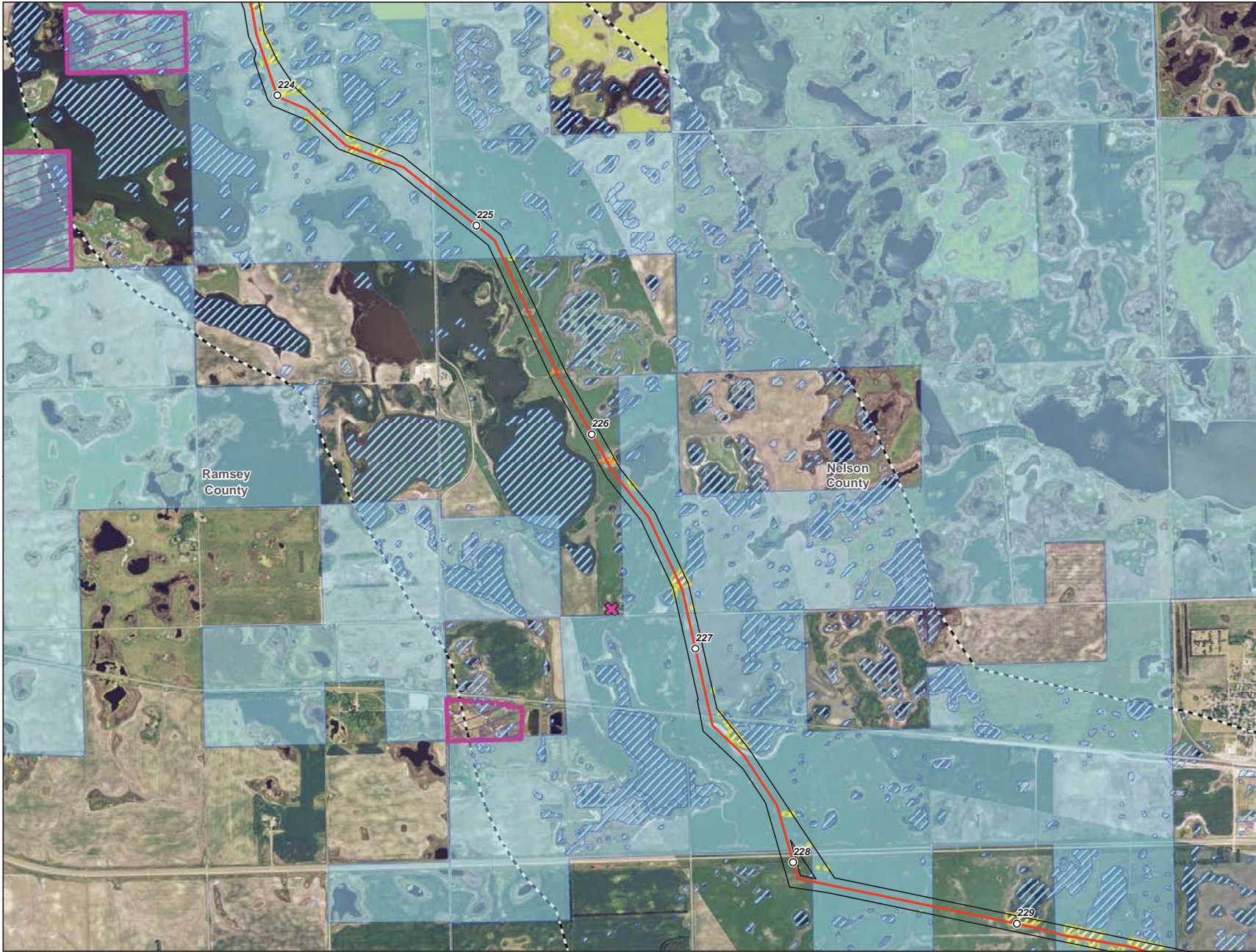
- Milepost
- Centerline
- ▭ Survey Corridor
- - - 2-mile Study Area
- ▭ Facility
- ▭ Previously Sited Facility
- ▭ County Boundary
- Oil and Gas Well
- ✕ Sand and Gravel Resource
- Delineated Waterbody
- ▨ Delineated Wetland
- ▨ NWI Wetland
- ▨ NCRS WRP Easement
- ▨ NDNHI Wet-mesic Tallgrass Prairie
- USGS Streams**
- - - Intermittent Stream
- Perennial Stream
- Ephemeral Stream
- - - Canal Ditch
- USFWS Easement**
- ▨ Grassland
- ▨ Wetland
- ▨ Conservation

**Enbridge Pipelines
(North Dakota) LLC
Sandpiper Pipeline Project**

Other Criteria Considered

Page 45 of 61
Ramsey County





- Milepost
- Centerline
- ▭ Survey Corridor
- ▭ 2-mile Study Area
- ▭ Facility
- ▭ Previously Sited Facility
- ▭ County Boundary
- Oil and Gas Well
- ✕ Sand and Gravel Resource
- Delineated Waterbody
- ▨ Delineated Wetland
- ▨ NWI Wetland
- ▨ NCRS WRP Easement
- ▨ NDNHI Wet-mesic Tallgrass Prairie
- USGS Streams**
- Intermittent Stream
- Perennial Stream
- Ephemeral Stream
- Canal Ditch
- USFWS Easement**
- ▨ Grassland
- ▨ Wetland
- ▨ Conservation

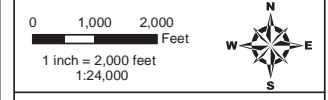
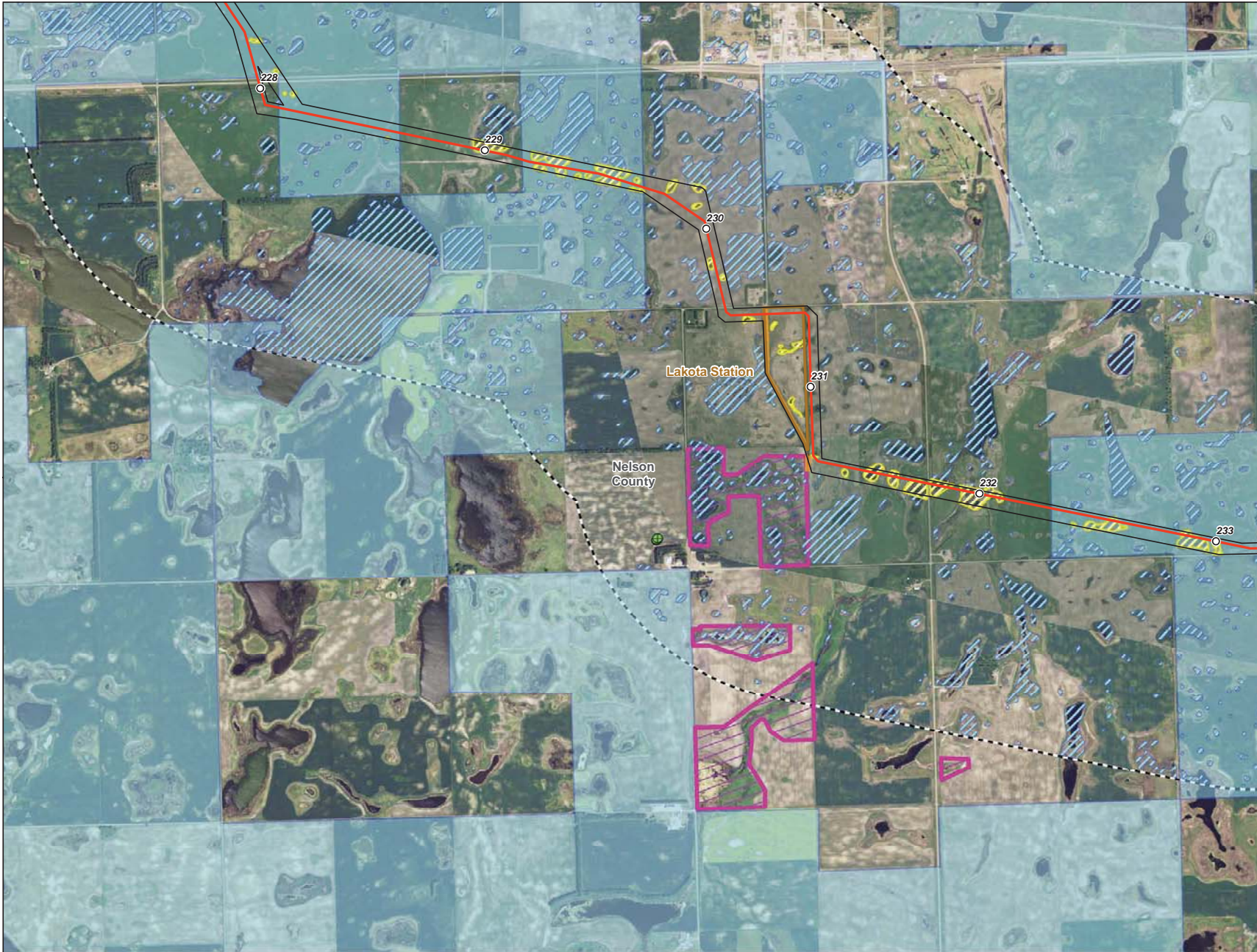
**Enbridge Pipelines
(North Dakota) LLC
Sandpiper Pipeline Project**

Other Criteria Considered

Page 46 of 61
Ramsey County



Source: z:\Client\ENBRIDGE\Sandpiper\GIS\13102\ND_PSC\Overview - Eclusion - Other\Sandpiper_Rev0_10.mxd
Date: 1/20/2014



- Milepost
- Centerline
- - - Survey Corridor
- - - 2-mile Study Area
- Facility
- Previously Sited Facility
- County Boundary
- ⊕ Oil and Gas Well
- ⊗ Sand and Gravel Resource
- Delineated Waterbody
- ▨ Delineated Wetland
- ▨ NWI Wetland
- ▨ NCRS WRP Easement
- ▨ NDNHI Wet-mesic Tallgrass Prairie
- USGS Streams**
- - - Intermittent Stream
- Perennial Stream
- Ephemeral Stream
- - - Canal Ditch
- USFWS Easement**
- ▨ Grassland
- ▨ Wetland
- ▨ Conservation

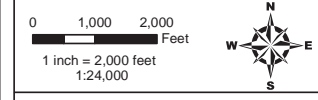
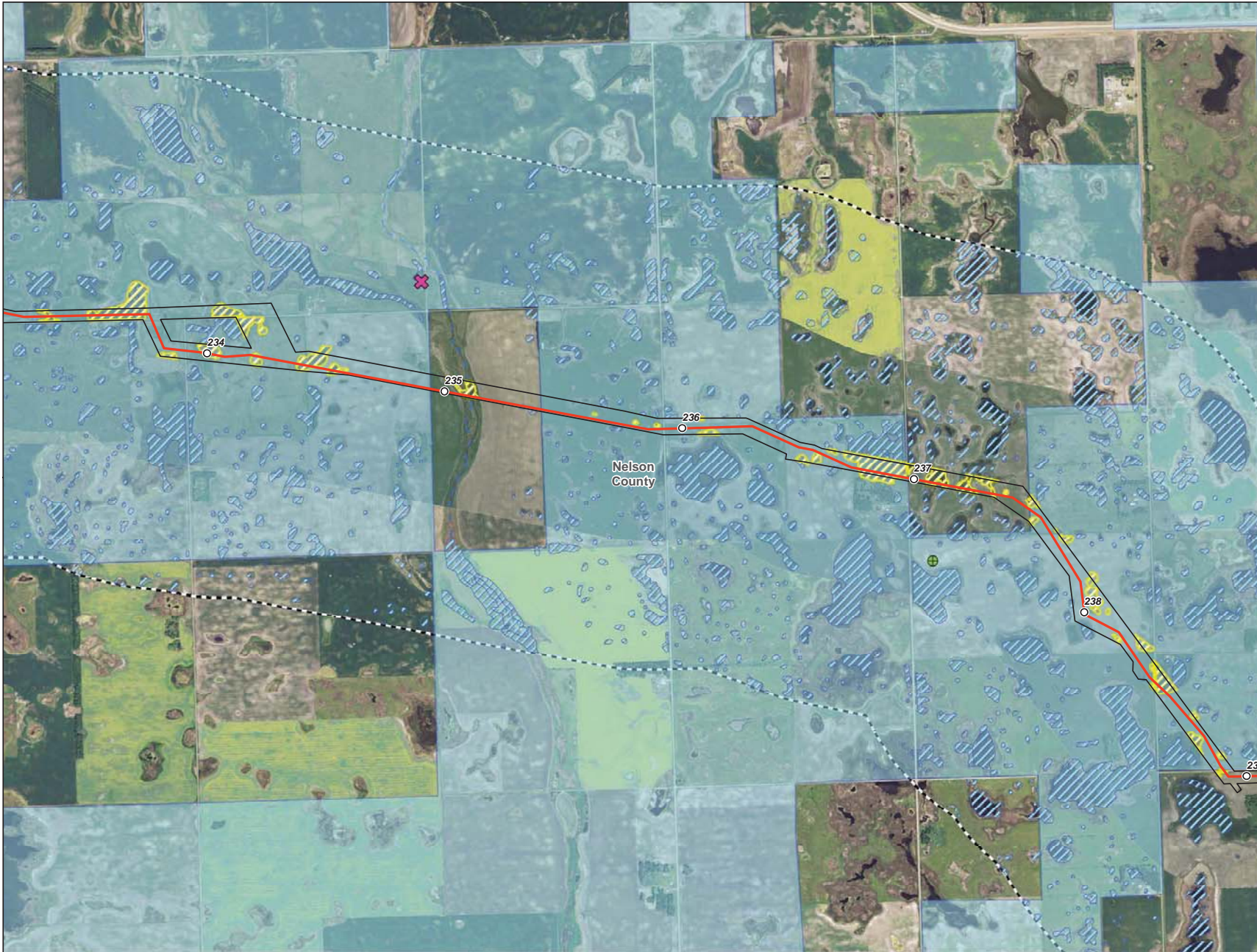
**Enbridge Pipelines
(North Dakota) LLC
Sandpiper Pipeline Project**

Other Criteria Considered

Page 47 of 61
Nelson County



Source: z:\Client\ENR\Enbridge\Sandpiper\AccGIS\13102\ND_PSC\avoidance_Easement_Other\Sandpiper_Rev0_ND.mxd
Date: 1/20/2014



- Milepost
- Centerline
- ▭ Survey Corridor
- - - 2-mile Study Area
- ▭ Facility
- ▭ Previously Sited Facility
- ▭ County Boundary
- ⊕ Oil and Gas Well
- ✕ Sand and Gravel Resource
- ▭ Delineated Waterbody
- ▭ Delineated Wetland
- ▭ NWI Wetland
- ▭ NCRS WRP Easement
- ▭ NDNHI Wet-mesic Tallgrass Prairie
- USGS Streams**
- - - Intermittent Stream
- Perennial Stream
- Ephemeral Stream
- - - Canal Ditch
- USFWS Easement**
- ▭ Grassland
- ▭ Wetland
- ▭ Conservation

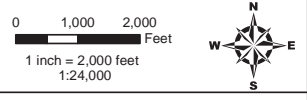
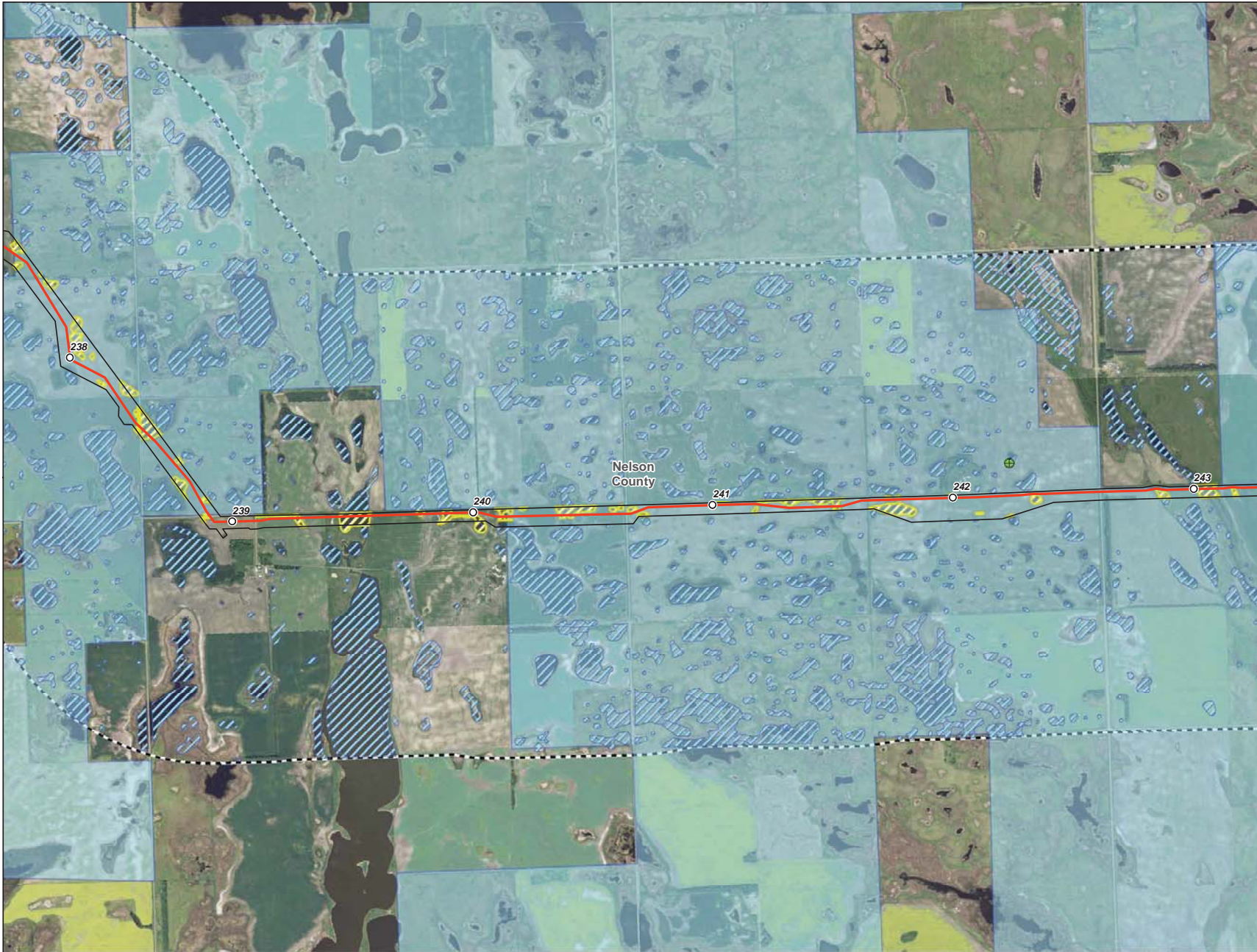
**Enbridge Pipelines
(North Dakota) LLC
Sandpiper Pipeline Project**

Other Criteria Considered

Page 48 of 61
Nelson County



Source: z:\Client\ENR\Enbridge\Sandpiper\AccGIS\13102\ND_PSC\avoidance - Eclusion - Other\Sandpiper_RevD_ND.mxd Date: 1/20/2014



- Milepost
- Centerline
- ▭ Survey Corridor
- - - 2-mile Study Area
- ▭ Facility
- ▭ Previously Sited Facility
- ▭ County Boundary
- ⊕ Oil and Gas Well
- ⊗ Sand and Gravel Resource
- Delineated Waterbody
- ▨ Delineated Wetland
- ▨ NWI Wetland
- ▨ NCRS WRP Easement
- ▨ NDNHI Wet-mesic Tallgrass Prairie
- USGS Streams**
- - - Intermittent Stream
- Perennial Stream
- Ephemeral Stream
- - - Canal Ditch
- USFWS Easement**
- ▨ Grassland
- ▨ Wetland
- ▨ Conservation

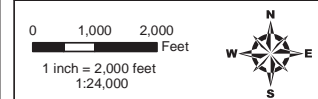
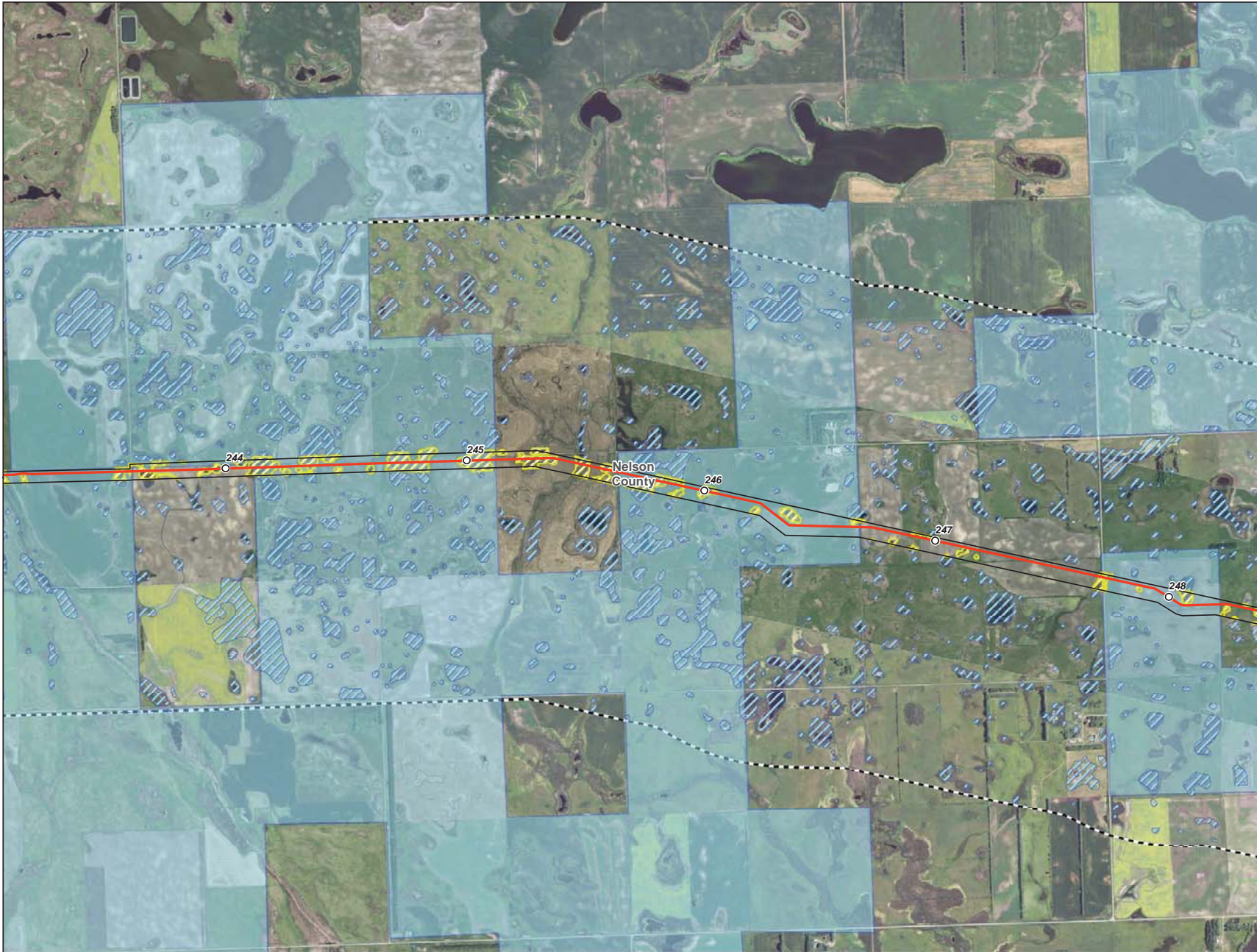
**Enbridge Pipelines
(North Dakota) LLC
Sandpiper Pipeline Project**

Other Criteria Considered

Page 49 of 61
Nelson County



Source: Z:\Clientals\1\Enbridge\Sandpiper\ACGIS\GIS\102\ND_PSC\Acquisition_Easement_Other\Sandpiper_RevD_101.mxd Date: 1/20/2014



- Milepost
- Centerline
- ▭ Survey Corridor
- ▭ 2-mile Study Area
- ▭ Facility
- ▭ Previously Sited Facility
- ▭ County Boundary
- Oil and Gas Well
- ✕ Sand and Gravel Resource
- Delineated Waterbody
- ▨ Delineated Wetland
- ▨ NWI Wetland
- ▨ NCRS WRP Easement
- ▨ NDNHI Wet-mesic Tallgrass Prairie
- USGS Streams**
- Intermittent Stream
- Perennial Stream
- Ephemeral Stream
- Canal Ditch
- USFWS Easement**
- ▨ Grassland
- ▨ Wetland
- ▨ Conservation

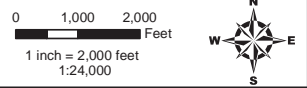
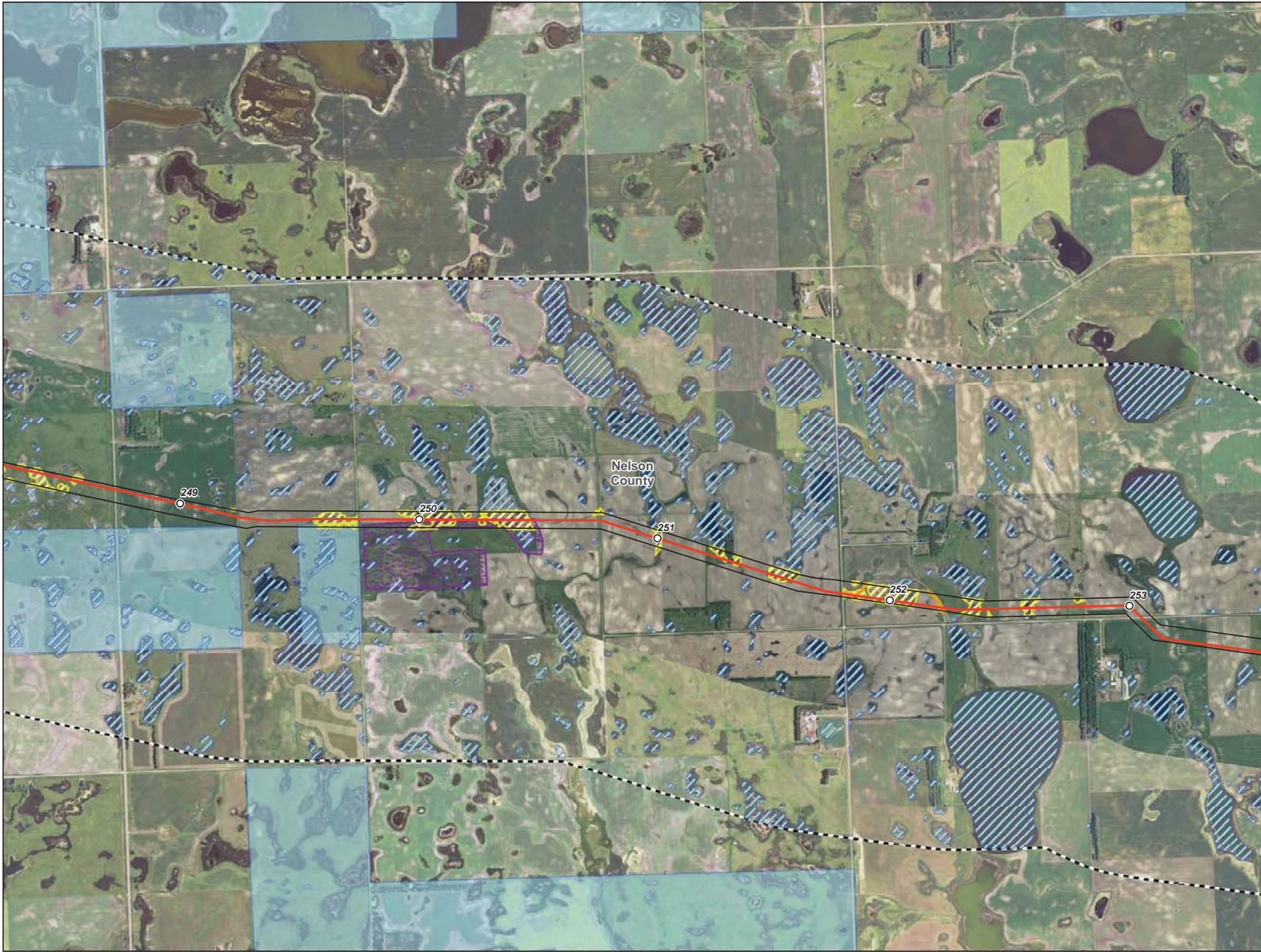
**Enbridge Pipelines
(North Dakota) LLC
Sandpiper Pipeline Project**

Other Criteria Considered

Page 50 of 61
Nelson County



Source: z:\Client\ENBRIDGE\Sandpiper\ACGIS\102\102\ND_PSC\Aviation - Exclosure - Other\Sandpiper_Rev0_ND.mxd Date: 1/20/2014



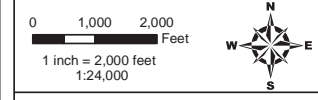
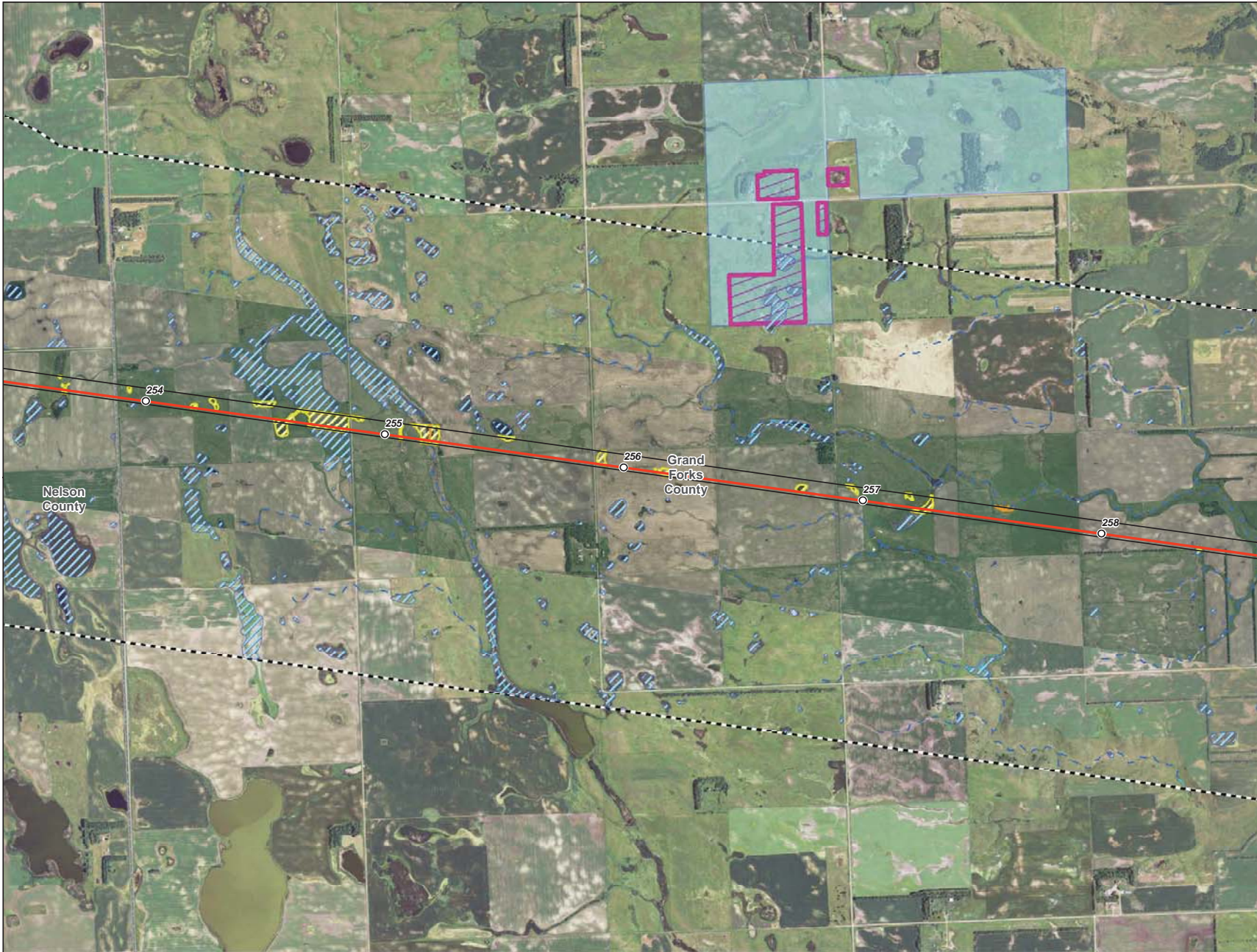
- Milepost
- Centerline
- ▭ Survey Corridor
- - - 2-mile Study Area
- ▭ Facility
- ▭ Previously Sited Facility
- ▭ County Boundary
- Oil and Gas Well
- ✕ Sand and Gravel Resource
- Delineated Waterbody
- ▨ Delineated Wetland
- ▨ NWI Wetland
- ▨ NCRS WRP Easement
- ▨ NDNHI Wet-mesic Tallgrass Prairie
- USGS Streams**
- - Intermittent Stream
- Perennial Stream
- Ephemeral Stream
- - Canal Ditch
- USFWS Easement**
- ▨ Grassland
- ▨ Wetland
- ▨ Conservation

**Enbridge Pipelines
(North Dakota) LLC
Sandpiper Pipeline Project**

Other Criteria Considered

Page 51 of 61
Nelson County





- Milepost
- Centerline
- ▭ Survey Corridor
- - - 2-mile Study Area
- ▭ Facility
- ▭ Previously Sited Facility
- ▭ County Boundary
- Oil and Gas Well
- ✕ Sand and Gravel Resource
- Delineated Waterbody
- ▨ Delineated Wetland
- ▨ NWI Wetland
- ▨ NCRS WRP Easement
- ▨ NDNHI Wet-mesic Tallgrass Prairie
- USGS Streams**
- - - Intermittent Stream
- Perennial Stream
- Ephemeral Stream
- - - Canal Ditch
- USFWS Easement**
- ▨ Grassland
- ▨ Wetland
- ▨ Conservation

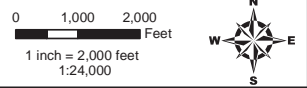
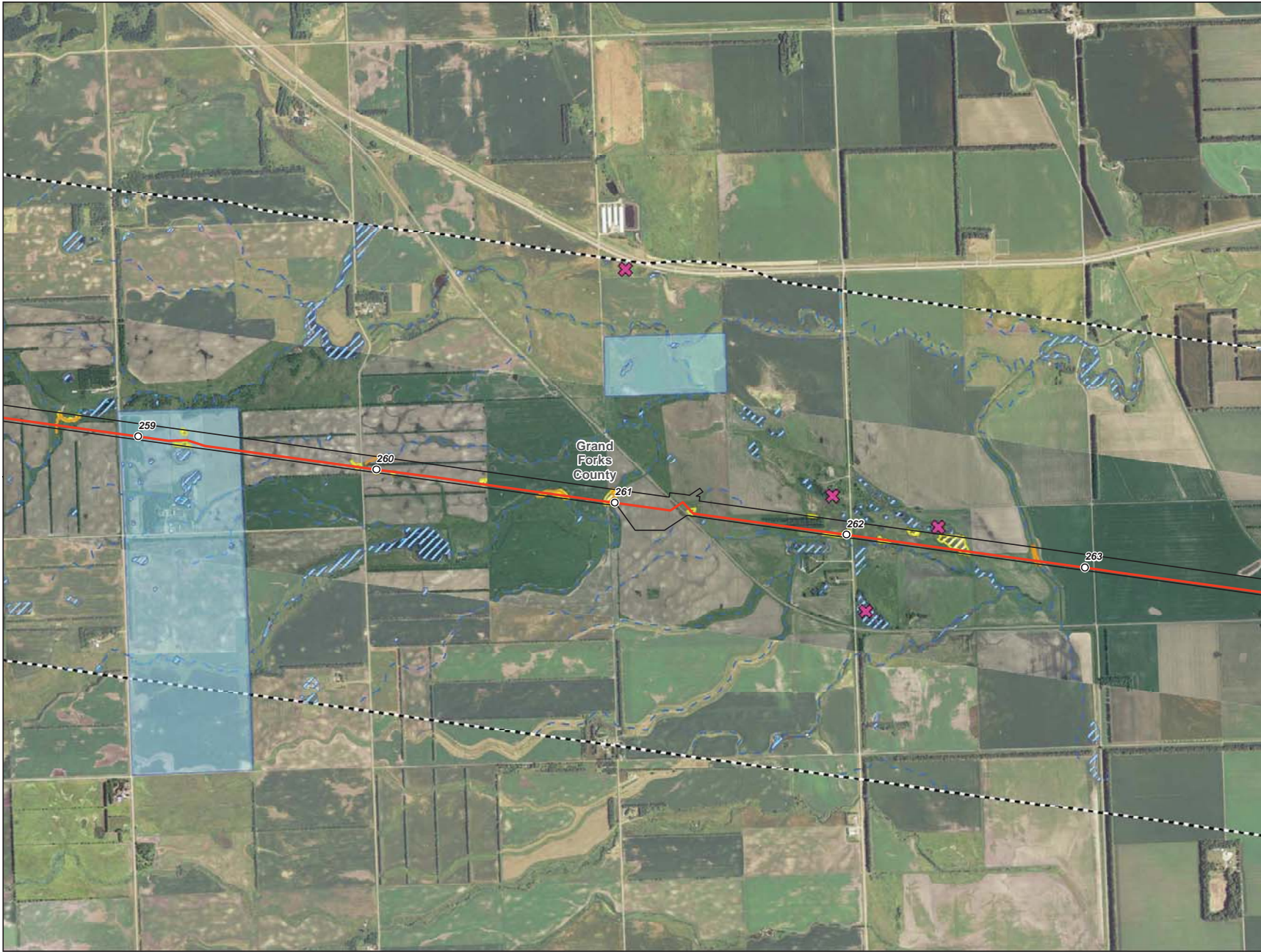
**Enbridge Pipelines
(North Dakota) LLC
Sandpiper Pipeline Project**

Other Criteria Considered

Page 52 of 61
Grand Forks County



Source: z:\Client\ENR\Enbridge\Sandpiper\AccGIS\GIS\102\ND_PSC\Aviation - Escalator - Other\Sandpiper_RevD_NO_110111.mxd



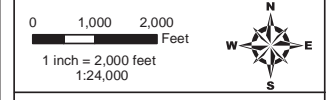
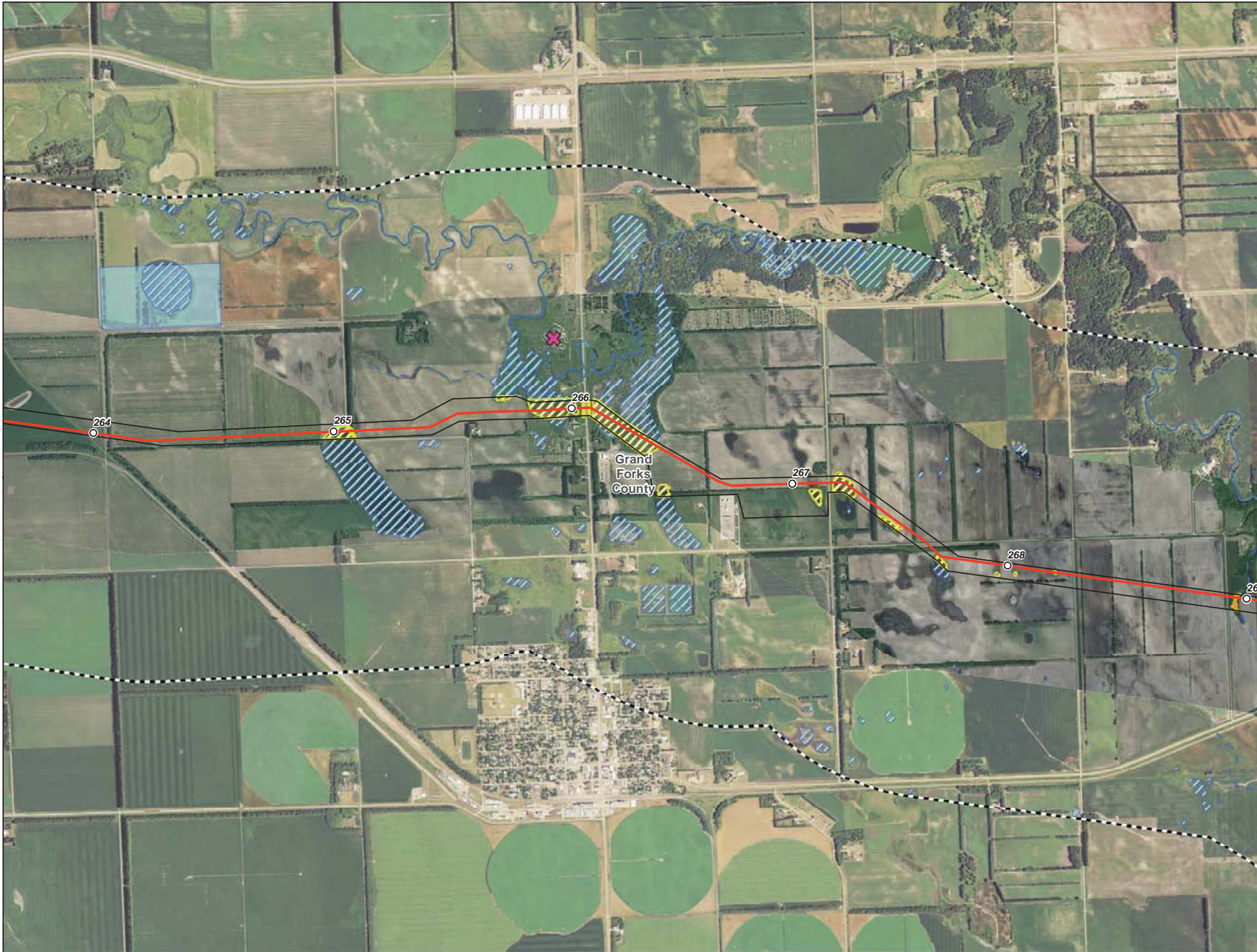
- Milepost
- Centerline
- ▭ Survey Corridor
- - - 2-mile Study Area
- ▭ Facility
- ▭ Previously Sited Facility
- ▭ County Boundary
- Oil and Gas Well
- ✕ Sand and Gravel Resource
- Delineated Waterbody
- ▨ Delineated Wetland
- ▨ NWI Wetland
- ▨ NCRS WRP Easement
- ▨ NDNHI Wet-mesic Tallgrass Prairie
- USGS Streams**
- - Intermittent Stream
- Perennial Stream
- Ephemeral Stream
- - Canal Ditch
- USFWS Easement**
- ▨ Grassland
- ▨ Wetland
- ▨ Conservation

**Enbridge Pipelines
(North Dakota) LLC
Sandpiper Pipeline Project**

Other Criteria Considered

Page 53 of 61
Grand Forks County





- Milepost
- Centerline
- Survey Corridor
- 2-mile Study Area
- Facility
- Previously Sited Facility
- County Boundary
- Oil and Gas Well
- ✕ Sand and Gravel Resource
- Delineated Waterbody
- ▨ Delineated Wetland
- ▨ NWI Wetland
- ▨ NCRS WRP Easement
- ▨ NDNHI Wet-mesic Tallgrass Prairie
- USGS Streams**
- Intermittent Stream
- Perennial Stream
- Ephemeral Stream
- Canal Ditch
- USFWS Easement**
- ▨ Grassland
- ▨ Wetland
- ▨ Conservation

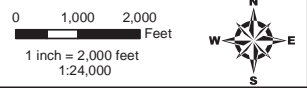
**Enbridge Pipelines
(North Dakota) LLC
Sandpiper Pipeline Project**

Other Criteria Considered

Page 54 of 61
Grand Forks County



Source: z:\Client\11\Enbridge\Sandpiper\ACGIS\13102\ND_PSC\ArcDoc\..._Other\Sandpiper_Rev0_ND_110114



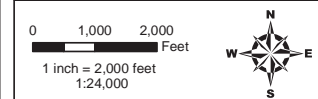
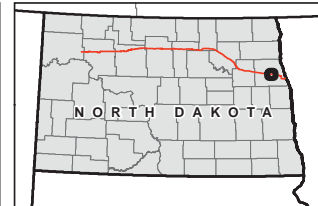
- Milepost
- Centerline
- ▭ Survey Corridor
- ▭ 2-mile Study Area
- ▭ Facility
- ▭ Previously Sited Facility
- ▭ County Boundary
- Oil and Gas Well
- ✕ Sand and Gravel Resource
- Delineated Waterbody
- ▭ Delineated Wetland
- ▭ NWI Wetland
- ▭ NCRS WRP Easement
- ▭ NDNHI Wet-mesic Tallgrass Prairie
- USGS Streams**
- Intermittent Stream
- Perennial Stream
- Ephemeral Stream
- Canal Ditch
- USFWS Easement**
- ▭ Grassland
- ▭ Wetland
- ▭ Conservation

**Enbridge Pipelines
(North Dakota) LLC
Sandpiper Pipeline Project**

Other Criteria Considered

Page 55 of 61
Grand Forks County





- Milepost
- Centerline
- ▭ Survey Corridor
- ▭ 2-mile Study Area
- ▭ Facility
- ▭ Previously Sited Facility
- ▭ County Boundary
- Oil and Gas Well
- ✖ Sand and Gravel Resource
- Delineated Waterbody
- ▨ Delineated Wetland
- ▨ NWI Wetland
- ▨ NCRS WRP Easement
- ▨ NDNHI Wet-mesic Tallgrass Prairie
- USGS Streams**
- Intermittent Stream
- Perennial Stream
- Ephemeral Stream
- Canal Ditch
- USFWS Easement**
- ▨ Grassland
- ▨ Wetland
- ▨ Conservation

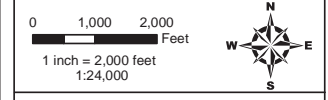
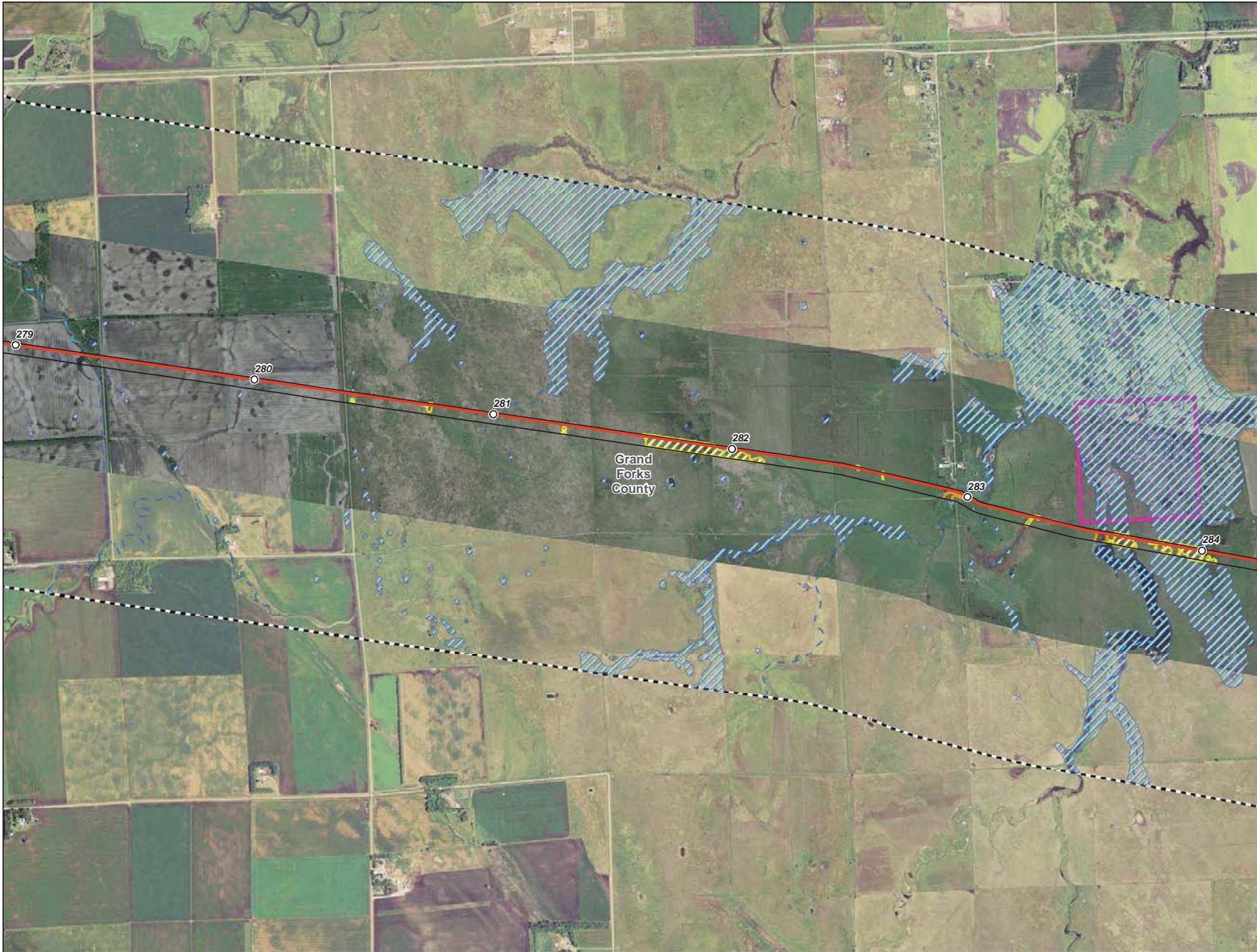
**Enbridge Pipelines
(North Dakota) LLC
Sandpiper Pipeline Project**

Other Criteria Considered

Page 56 of 61
Grand Forks County



Source: z:\Client\ENBRIDGE\Sandpiper\GIS\13102\ND_PSC\avoidance_Eclusion_Other\Sandpiper_Rev0_ND.mxd Date: 1/20/2014



- Milepost
- Centerline
- ▭ Survey Corridor
- ⋯ 2-mile Study Area
- ▭ Facility
- ▭ Previously Sited Facility
- ▭ County Boundary
- Oil and Gas Well
- ✕ Sand and Gravel Resource
- Delineated Waterbody
- ▨ Delineated Wetland
- ▨ NWI Wetland
- ▨ NCRS WRP Easement
- ▨ NDNHI Wet-mesic Tallgrass Prairie
- USGS Streams**
- Intermittent Stream
- Perennial Stream
- Ephemeral Stream
- Canal Ditch
- USFWS Easement**
- ▨ Grassland
- ▨ Wetland
- ▨ Conservation

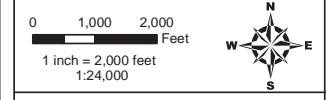
**Enbridge Pipelines
(North Dakota) LLC
Sandpiper Pipeline Project**

Other Criteria Considered

Page 57 of 61
Grand Forks County



Source: z:\Client\EL_Pipeline\Sandpiper\AccGIS\13102\ND_PSC\avoidance_Easement_Other\Sandpiper_Rev0_ND_13102.mxd



- Milepost
- Centerline
- ▭ Survey Corridor
- ⋯ 2-mile Study Area
- ▭ Facility
- ▭ Previously Sited Facility
- ▭ County Boundary
- Oil and Gas Well
- ✖ Sand and Gravel Resource
- Delineated Waterbody
- ▨ Delineated Wetland
- ▨ NWI Wetland
- ▨ NCRS WRP Easement
- ▨ NDNHI Wet-mesic Tallgrass Prairie
- USGS Streams**
- Intermittent Stream
- Perennial Stream
- Ephemeral Stream
- Canal Ditch
- USFWS Easement**
- ▨ Grassland
- ▨ Wetland
- ▨ Conservation

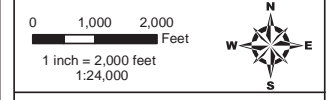
**Enbridge Pipelines
(North Dakota) LLC
Sandpiper Pipeline Project**

Other Criteria Considered

Page 58 of 61
Grand Forks County



Source: z:\Client\E_Enbridge\Sandpiper\GIS\13102\ND_PSC\avoidance_Easement_Other\Sandpiper_Rev0_ND.mxd Date: 1/20/2014



- Milepost
- Centerline
- ▭ Survey Corridor
- - - 2-mile Study Area
- ▭ Facility
- ▭ Previously Sited Facility
- ▭ County Boundary
- Oil and Gas Well
- ✕ Sand and Gravel Resource
- Delineated Waterbody
- ▨ Delineated Wetland
- ▨ NWI Wetland
- ▨ NCRS WRP Easement
- ▨ NDNHI Wet-mesic Tallgrass Prairie
- USGS Streams**
- - - Intermittent Stream
- Perennial Stream
- Ephemeral Stream
- - - Canal Ditch
- USFWS Easement**
- ▨ Grassland
- ▨ Wetland
- ▨ Conservation

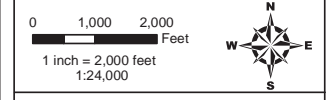
**Enbridge Pipelines
(North Dakota) LLC
Sandpiper Pipeline Project**

Other Criteria Considered

Page 59 of 61
Grand Forks County



Source: Z:\Client\EL\Enbridge\Sandpiper\AccGIS\13102\ND_PSC\avoidance_Easement_Other\Sandpiper_Rev0_ND_Other.mxd Date: 1/20/2014



- Milepost
- Centerline
- Survey Corridor
- 2-mile Study Area
- Facility
- Previously Sited Facility
- County Boundary
- Oil and Gas Well
- ✕ Sand and Gravel Resource
- Delineated Waterbody
- ▨ Delineated Wetland
- ▨ NWI Wetland
- ▨ NCRS WRP Easement
- ▨ NDNHI Wet-mesic Tallgrass Prairie
- USGS Streams**
- Intermittent Stream
- Perennial Stream
- Ephemeral Stream
- Canal Ditch
- USFWS Easement**
- ▨ Grassland
- ▨ Wetland
- ▨ Conservation

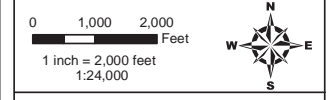
Enbridge Pipelines (North Dakota) LLC Sandpiper Pipeline Project

Other Criteria Considered

Page 60 of 61
Grand Forks County



Date: 1/20/2014 Source: Z:\Client\EL\Enbridge\Sandpiper\AccGIS\GIS\2\ND_PSC\avoidance_Easement_Other\Sandpiper_Rev0_NO_Other.mxd



- Milepost
- Centerline
- ▭ Survey Corridor
- ⋯ 2-mile Study Area
- ▭ Facility
- ▭ Previously Sited Facility
- ▭ County Boundary
- Oil and Gas Well
- ✖ Sand and Gravel Resource
- Delineated Waterbody
- ▭ Delineated Wetland
- ▭ NWI Wetland
- ▭ NCRS WRP Easement
- ▭ NDNHI Wet-mesic Tallgrass Prairie
- USGS Streams**
- Intermittent Stream
- Perennial Stream
- Ephemeral Stream
- Canal Ditch
- USFWS Easement**
- ▭ Grassland
- ▭ Wetland
- ▭ Conservation

**Enbridge Pipelines
(North Dakota) LLC
Sandpiper Pipeline Project**

Other Criteria Considered

Page 61 of 61
Grand Forks County



Source: z:\Client\ENR\Enbridge\Sandpiper\GIS\13102\ND_PSC\ArcDoc\Exclosure_Other\Sandpiper_RevD_NO_11111.mxd