

THE COTEAU
PROPERTIES COMPANY
A SUBSIDIARY OF THE NORTH AMERICAN COAL CORPORATION

FREEDOM MINE

204 County Road 15
Beulah, North Dakota 58523-9475
(701) 873-2281 • Fax (701) 873-7226

FEB 28 2014

34150

NORTH DAKOTA
PUBLIC SERVICE COMMISSION

February 27, 2014

Mr. James R. Deutsch
Director Reclamation Division
Public Service Commission
600 East Boulevard Avenue
Department 408
Bismarck, ND 58505-0480

Dear Mr. Deutsch:

Enclosed are copies of the affidavits of publication from the Beulah Beacon, Hazen Star, and The Bismarck Tribune. These affidavits are for Revision 16 and Renewal #2 to Permit NACT-0201.

If you have any questions, please contact me.

Sincerely,

THE COTEAU PROPERTIES COMPANY



Lisa D. Ryan CAP-OM
Office Administrator

LDR
Enc.

AFFIDAVIT OF PUBLICATION

STATE OF NORTH DAKOTA)
)
COUNTY OF Mercer)

I SHELLEY CHASE, being first duly sworn, on my own oath, say, that I am the bookkeeper of the Beulah Beacon, a weekly newspaper of general circulation, published in the city of Beulah, that the advertisement headed:

COTEAU PROPERTIES/LISA RYAN BH-APPLICATION RENEWAL OF PERMIT & MAP/LEGAL

a printed copy of which is here annexed, was published in the regular and entire issue of said newspaper during the period and time of publication, and that the notice was published in the newspaper proper, and not in a supplement,

for 4 consecutive week 02/13/2014 to wit:

| | | | |
|-------------------|--------|------------|------------|
| Column Inches 418 | \$5.94 | \$2,482.92 | 01/23/2014 |
| Column Inches 418 | \$5.94 | \$2,482.92 | 01/30/2014 |
| Column Inches 418 | \$5.94 | \$2,482.92 | 02/06/2014 |
| Column Inches 418 | \$5.94 | \$2,482.92 | 02/13/2014 |

Notary Fee \$1.00 Total Cost of Legal \$9,932.68

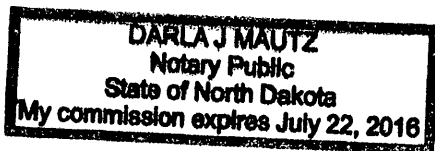
Shelley Chase

Subscribed and sworn to before me this 18th day of February A.D. 2014.

(Seal) *Darla J Mautz*

Notary Public, State of North Dakota

My Commission Expires



AFFIDAVIT OF PUBLICATION

STATE OF NORTH DAKOTA)
)
) SS
COUNTY OF Mercer)

I SHELLEY CHASE, being first duly sworn, on my own oath, say, that I am the bookkeeper of the Hazen Star, a weekly newspaper of general circulation, published in the city of Hazen, that the advertisement headed:

COTEAU PROPERTIES/LISA RYAN HZ-APPLICATION RENEWAL PERMIT & MAP/LEGAL

a printed copy of which is here annexed, was published in the regular and entire issue of said newspaper during the period and time of publication, and that the notice was published in the newspaper proper, and not in a supplement,

for 4 consecutive week 02/13/2014 to wit:

| | | | |
|-------------------|--------|------------|------------|
| Column Inches 418 | \$5.94 | \$2,482.92 | 01/23/2014 |
| Column Inches 418 | \$5.94 | \$2,482.92 | 01/30/2014 |
| Column Inches 418 | \$5.94 | \$2,482.92 | 02/06/2014 |
| Column Inches 418 | \$5.94 | \$2,482.92 | 02/13/2014 |

Notary Fee \$1.00 Total Cost of Legal \$9,932.68

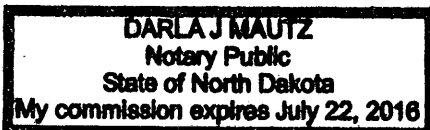
Shelley Chase

Subscribed and sworn to before me this 18th day of February A.D. 2014

(Seal) Darla J. Mautz

Notary Public, State of North Dakota

My Commission Expires





www.bismarcktribune.com



Classified Advertising Invoice

Bismarck Tribune

PO BOX 4001
LaCrosse, WI 54602-4001

In State 701-250-8218
Toll free 800-472-2273

COTEAU PROPERTIES CO
LISA RYAN
204 COUNTY RD 15
BEULAH ND 58523

Customer: 60022901
Phone: (701) 873-7228
Date: 02/13/2014

Table with 4 columns: Date, Order #, Type, Order Amt. Row 1: 02/13/14, 20701332, INV, 29,400.00

Amount Paid: _____ CK #: _____

CREDIT CARD PAYMENT (circle one)



Card #: _____
Exp Date: _____
Signature: _____
Credit card users: Fax to 608-791-8212


Cash Amt

PLEASE DETACH AND RETURN TOP PORTION WITH YOUR PAYMENT

Lee Enterprises no longer accepts credit card payments sent via e-mail. Emails containing credit card numbers will be blocked. Please use the coupon above to send a credit card payment to remittance address located in the upper right corner. You may also send the coupon to a secure fax at 608-791-8212.

Table with 8 columns: Date, Date, Times Run, Description, Lines, Class Code, Order Amt, Net Amt Due. Row 1: 01/23/14, 02/13/14, 4, Bismarck Tribune, 200.00, Legals, 29,400.00, 29,400.00

Affidavit of Publication
State of North Dakota) SS County of Burleigh
Before me, a Notary Public for the State of North Dakota
personally appeared CK who being duly sworn, deposes
and says that he (she) is the Clerk of Bismarck Tribune Co.,
and that the publication(s) were made through the
Bismarck Tribune on the following dates:
1/23, 30, 3/6, 13 Signed Cathy Kuntz
sworn and subscribed to before me this 21st
day of February 2014
Morgan Doll
Notary Public in and for the State of North Dakota



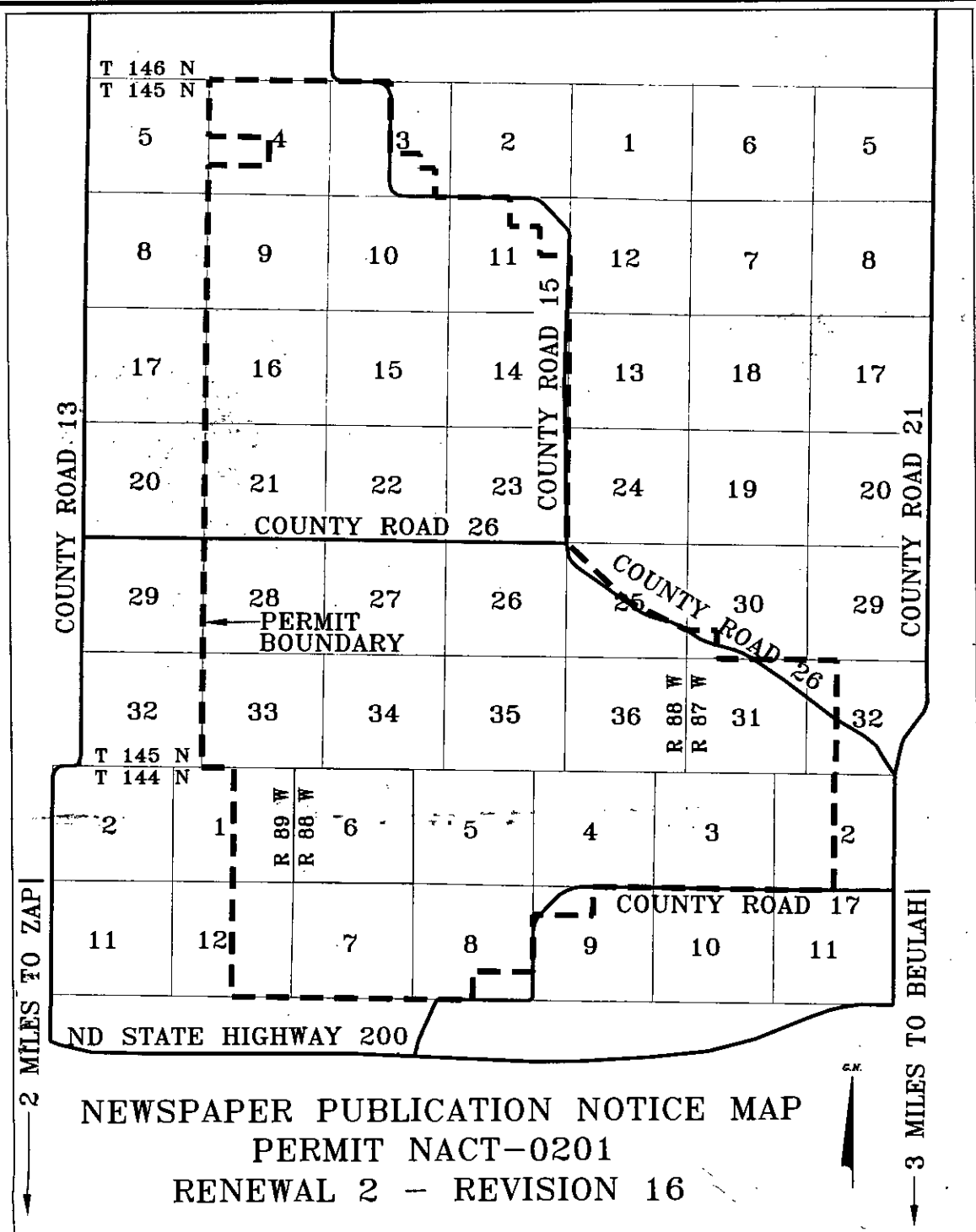
Please return invoice or put order number on check. Thank You.

Table with 2 columns: Remarks, Total Due: 29,400.00

Bismarck Tribune
www.bismarcktribune.com
PO BOX 4001
LaCrosse, WI 54602-4001

Terms: PAYMENT IS DUE UPON RECEIPT OF INVOICE

PUBLIC NOTICES



NEWSPAPER PUBLICATION NOTICE MAP
PERMIT NACT-0201
RENEWAL 2 - REVISION 16

NOTICE OF FILING OF AN APPLICATION FOR RENEWAL OF PERMIT TO CONDUCT SURFACE COAL MINING AND RECLAMATION OPERATIONS

The Coteau Properties Company, 204 County Road 15, Beulah, North Dakota 58523, as applicant, has filed an Application for Renewal of Permit NACT-0201 with the North Dakota Public Service Commission. The current permit area covers portions of Sections 2, 3, 4, 5, 6, 7, 8, and 9 of T144N, R88W; Sections 1 and 12 of T144N, R89W; Sections 30, 31, and 32 of T145N, R87W; and Sections 3, 4, 9, 10, 11, 14, 15, 16, 21, 22, 23, 25, 26, 27, 28, 33, 34, 35, and 36 of T145N, R88W, of the Fifth Principal Meridian, Mercer County, North Dakota. The total acreage within the permit area is approximately 17,051 acres. The permit term will be from April 14, 2014 to April 14, 2019.

The Coteau Properties Company has also filed an application for Revision 16 to Permit NACT-0201 with the North Dakota Public Service Commission. This revision identifies the coal removal subarea that will be mined during the next five year permit term, and updates introductory information, legal information, business entity/compliance information, identification of interests and rights of entry, operations - general, surface water management, post-mining land use plans, revegetation procedures, establishment, and management, and post-mining wetlands for renewal #2 of the permit.

The map shows the distance to the cities of Beulah and Zap, North Dakota, and the outline of the permit area.

The owners of the surface and coal in the permit area are as follows:

TRACT 1

Township 144 North, Range 88 West
 Section 2: Lots 3, 4, S½NW¼, less a 12.5023 acre tract lying therein and less Sublot 5

SURFACE OWNERSHIP:

- Anna Pischel
- Marva Keller
- Judith Keller
- Alice Bosch
- Gerald Pischel

COAL OWNERSHIP: United States of America

TRACT 1-A

Township 144 North, Range 88 West
 Section 2: All that part of Lots 3,

4, S½NW¼, (12.5023 acres) that lies within the following described lands: Beginning at a point on the west line of said Section 2 said point being 1580.54 feet north of the southwest corner of said Section 2; thence bearing north 0°47'23" east along said west section line a distance of 219.64 feet to a point on a 1°08'18" curve whose radius bears north 43°17'40" west from said point; thence bearing northeasterly and to the left along said 1°08'18" curve a distance of 372.86 feet; thence bearing north 47°32'20" west a distance of 40.00 feet to a point on a 1°08'51" curve whose radius bears north 47°32'20" west from said point; thence bearing northeasterly and to the left along said 1°08'51" curve a distance of 588.24 feet; thence bearing south 54°17'20" east a distance of 40.00 feet to a point on a 1°08'18" curve whose radius bears north 54°17'20" west from said point; thence bearing northeasterly and to the left along said 1°08'18" curve a distance of 1482.43 feet; thence bearing north 71°09'50" west a distance of 10.00 feet to a point on a 1°08'26" curve whose radius bears north 71°09'50" west from said point; thence bearing northeasterly and to the left along said 1°08'26" curve a distance of 162.93 feet; thence bearing north 16°58'40" east a distance of 33.55 feet; thence bearing north 16°24'55" east a distance of 1200.73 feet; thence bearing north 73°35'05" west a distance of 30.00 feet; thence bearing north 16°24'55" east a distance of 120.00 feet to a point on the north line of said Section 2; thence bearing south 89°01'38" east along said north section line a distance of 238.64 feet; thence bearing south 16°24'25" west a distance of 1385.81 feet; thence bearing south 16°58'40" west a distance of 33.97 feet; thence bearing southwesterly and to the right on a 1°05'49" curve a distance of 220.69 feet; thence bearing north 70°36'05" west a distance of 30.00 feet to a point on a 1°06'12" curve whose radius bears north 70°36'05" west from said point; thence bearing southwesterly and to the right along said 1°06'12" curve a distance of 611.78 feet; thence bearing south 63°51'05" east a distance of 10.00 feet to a point on a 1°06'50" curve whose radius bears north 63°51'05" west from said point; thence bearing southwesterly and to the right along said 1°06'50" curve a distance of 908.98 feet; thence bearing south 53°43'35" east a distance of 40.00 feet to a point on a 1°06'12" curve whose radius bears north 53°43'35" west from said point; thence bearing southwesterly and to the right along said 1°06'12" curve a distance of 611.78 feet; thence bearing south 63°51'05" east a distance of 10.00 feet to a point on a 1°06'50" curve whose radius bears north 63°51'05" west from said point; thence bearing southwesterly and to the right along said 1°06'50" curve a distance of 908.98 feet; thence bearing south 53°43'35" east a distance of 40.00 feet to a point on a 1°06'12" curve whose radius bears north 53°43'35" west from said point; thence bearing southwesterly and to the right along said 1°06'12" curve a distance of 611.78 feet; thence bearing north 46°58'35" west a distance of 50.01 feet to a point on a 1°06'50" curve whose radius bears north 46°58'35" west from said point; thence bearing southwesterly and to the right along said 1°06'50" curve a distance of 481.90 feet to the point of beginning, containing 18.22 acres, more or less.

SURFACE OWNERSHIP: Basin Electric Power Cooperative
COAL OWNERSHIP: United States of America
TRACT 1-B
Township 144 North, Range 88 West
 Section 2: Sublot 5, described as follows: Beginning at the northwest corner of said Section; thence S 89°01'32" E a distance of 1318.19 feet on the north line of said Section (11th Standard Parallel) to the southeast corner of Section 31, T145N, R87W; thence S 89°01'38" E a distance of 280.25 feet on the north line of said Section 2 to the west boundary of the Basin Electric Power Cooperative Railroad; thence S 16°24'55" W a distance of 120.00 feet; thence S 73°35'05" E a distance of 30.00 feet; thence S 16°24'55" W a distance of 1200.73 feet; thence S 16°58'40" W a distance of 33.55 feet; thence S 17°54'25" W a distance of 162.93 feet; thence S 71°09'50" E a distance of 10.00 feet; thence on a curve to the right with an arc length of 1386.53', a radius of 5033.30', a chord bearing of S 26°43'40" W, and a chord length of 1382.15' to the east-west ¼ line of said Section; thence N 89°19'20" W a distance of 673.97 feet on the east-west ¼ line to the west ¼ corner of said Section; thence N 00°40'35" E a distance of 2720.65 feet on the west line of said Section to the point of beginning, containing 78.9818 acres, more or less.

SURFACE OWNERSHIP: The Coteau Properties Company
COAL OWNERSHIP: United States of America
TRACT 2
Township 144 north, Range 88 West
 Section 2: SW¼, less a Sublot 6 and a 5.7177 acre tract lying therein.

SURFACE OWNERSHIP: Donald Boeckel and Caroline I. Boeckel
COAL OWNERSHIP: Donald Boeckel and Caroline I. Boeckel

Anna Pischel
 Marva Keller
 Judith Keller
 Alice Bosch
 Gerald Pischel
 Florence Knoell
 Harry H. Diamond Incorporated
 PAL Properties, Inc.
 Black Stone Minerals Company, L.P.
 Joe W. Smith
 PAR Oil Company, Inc.

TRACT 2-A
Township 144 north, Range 88 West
 Section 2: All that part of the SW¼ that lies within the following described lands:

Beginning at a point on the west line of said Section 2 said point being 1580.54 feet north of the southwest corner of said Section 2; thence bearing north 0°47'23" east along said west section line a distance of 219.64 feet to a point on a 1°08'18" curve whose radius bears north 43°17'40" west from said point; thence bearing northeasterly and to the left along said 1°08'18" curve a distance of 372.86 feet; thence bearing north 47°32'20" west a distance of 40.00 feet to a point on a 1°08'51" curve whose radius bears north 47°32'20" west from said point; thence bearing northeasterly and to the left along said 1°08'51" curve a distance of 588.24 feet; thence bearing south 54°17'20" east a distance of 40.00 feet to a point on a 1°08'18" curve whose radius bears north 54°17'20" west from said point; thence bearing northeasterly and to the left along said 1°08'18" curve a distance of 1482.43 feet; thence bearing north 71°09'50" west a distance of 10.00 feet to a point on a 1°08'26" curve whose radius bears north 71°09'50" west from said point; thence bearing northeasterly and to the left along said 1°08'26" curve a distance of 162.93 feet; thence bearing north 16°58'40" east a distance of 33.55 feet; thence bearing north 16°24'55" east a distance of 1200.73 feet; thence bearing north 73°35'05" west a distance of 30.00 feet; thence bearing north 16°24'55" east a distance of 120.00 feet to a point on the north line of said Section 2; thence bearing south 89°01'38" east along said north section line a distance of 238.64 feet; thence bearing south 16°24'55" west a distance of 1385.81 feet; thence bearing south 16°58'40" west a distance of 33.97 feet; thence bearing southwesterly and to the right on a 1°05'49" curve a distance of 220.69 feet; thence bearing north 70°36'05" west a distance of 30.00 feet to a point on a 1°06'12" curve whose radius bears north 70°36'05" west from said point; thence bearing southwesterly and to the right along said 1°06'12" curve a distance of 611.78 feet; thence bearing south 63°51'05" east a distance of 10.00 feet to a point on a 1°06'50" curve whose radius bears north 63°51'05" west from said point; thence bearing southwesterly and to the right along said 1°06'50" curve a distance of 908.98 feet; thence bearing south 53°43'35" east a distance of 40.00 feet to a point on a 1°06'12" curve whose radius bears north 53°43'35" west from said point; thence bearing southwesterly and to the right along said 1°06'12" curve a distance of 611.78 feet; thence bearing north 46°58'35" west a distance of 50.01 feet to a point on a 1°06'50" curve whose radius bears north 46°58'35" west from said point; thence bearing southwesterly and to the right along said 1°06'50" curve a distance of 481.90 feet to the point of beginning, containing 18.22 acres, more or less.

SURFACE OWNERSHIP: Basin Electric Power Cooperative
COAL OWNERSHIP: Basin Electric Power Cooperative
 Florence Knoell
 Harry H. Diamond Incorporated
 PAL Properties, Inc.
 Black Stone Minerals Company, L.P.
 Joe W. Smith
 PAR Oil Company, Inc.

TRACT 2-B
Township 144 north, Range 88 West
 Section 2: Sublot 6 of the SW¼, described as follows: A parcel of land located in the northwest ¼ of the southwest ¼ of said Section 2, lying north of a 5.664 acre tract of land known as the Basin Electric Power Cooperative Railroad, having the bearings and distances based on the North Dakota State Plane Coordinate System, South Zone, 1927 N.A.D., described as follows: Beginning at the west ¼ corner of said Section; thence S 00°40'38" W a distance of 805.21', on the west line of said Section; thence on a curve concave to the northerly having an arc length of 363.11', and a radius of 5033.30', with a chord bearing of N 44° 31'40" E, and a chord length of 363.03'; thence N 47° 32'20" W a distance of 40.00'; thence on a curve concave to the northwesterly having an arc length of 588.24', and a radius of 4993.10', with a chord bearing of N 39°05'10" E, and a chord length of 587.90'; thence S 54°17'20" E a distance

of 40.00'; thence on a curve concave to the northwesterly having an arc length of 95.90', and a radius of 5033.30', with a chord bearing of N 35°09'55" E, and a chord length of 95.90'; to the east-west ¼ line of said Section; thence N 89°19'20" W a distance of 673.97', on the east-west ¼ line of said Section to the point of beginning, containing 6.128 acres, more or less.

SURFACE OWNERSHIP: The Coteau Properties Company
COAL OWNERSHIP: Donald Boeckel and Caroline I. Boeckel

Anna Pischel
 Marva Keller
 Judith Keller
 Alice Bosch
 Gerald Pischel
 Florence Knoell
 Harry H. Diamond Incorporated
 PAL Properties, Inc.
 Black Stone Minerals Company, L.P.
 Joe W. Smith
 PAR Oil Company, Inc.

TRACT 3
Township 144 north, Range 88 West
 Section 3: Lots 1, 2, 3, 4, S½N½

SURFACE OWNERSHIP: The Coteau Properties Company
COAL OWNERSHIP: Virgil E. Voegelé
 Randy E. Voegelé
 Bruce E. Voegelé
 The Estate of Tillie Raszler c/o Rudolph Ruben Raszler, Personal Representative

Kevin M. Schulz, Bryan Schulz, Connie Czelatdko, and Colleen Mulder, as Co-Trustees of the Schulz Family Mineral Trust

Darlene B. Raszler Revocable Living Trust Dated 12-12-00 c/o Darlene B. Raszler, Trustee
 John D. Stumpf
 Linda L. Beach
 Dale W. Stumpf
 LeRoy G. Stumpf
 Ronald E. Stumpf
 Aaron E. Raszler and Shirley A. Raszler, Co-Trustees of the A. E. Raszler and S. A. Raszler Revocable Trust Dated 4-14-11

Susan L. Pryor
 Jeffrey A. Raszler
 Brian R. Raszler
 Norma Stewart
 Ronald Raeszler
 LeRoy Miller
 Muriel Soule
 Myra Savelkoul

TRACT 4
Township 144 north, Range 88 West
 Section 3: SW¼, less a 24.4582 acre tract lying therein.

SURFACE OWNERSHIP: The Coteau Properties Company
COAL OWNERSHIP: Virgil E. Voegelé
 Randy E. Voegelé
 Bruce E. Voegelé
 The Estate of Tillie Raszler c/o Rudolph Ruben Raszler, Personal Representative

Kevin M. Schulz, Bryan Schulz, Connie Czelatdko, and Colleen Mulder, as Co-Trustees of the Schulz Family Mineral Trust

Darlene B. Raszler Revocable Living Trust Dated 12-12-00 c/o Darlene B. Raszler, Trustee
 John D. Stumpf
 Linda L. Beach
 Dale W. Stumpf
 LeRoy G. Stumpf
 Ronald E. Stumpf
 Aaron E. Raszler and Shirley A. Raszler, Co-Trustees of the A. E. Raszler and S. A. Raszler Revocable Trust Dated 4-14-11

Susan L. Pryor
 Jeffrey A. Raszler
 Brian R. Raszler
 Norma Stewart
 Ronald Raeszler
 LeRoy Miller
 Muriel Soule
 Myra Savelkoul

TRACT 4-A
Township 144 north, Range 88 West
 Section 3: A tract of land in the SW¼ described as follows:

Beginning at the SW corner of Section 3; thence bearing north 1°20'31" east, along the west line of said Section 3 a distance of 329.24 feet; thence bearing north 89°33'33" east a distance of 1554.59 feet; thence bearing north 41°46'54" east a distance of 445.70 feet; thence bearing south 42°15'31" east a distance of 445.49 feet to a point on a 1°08'18" curve, the radius of which bears north 3°39'50" west from said point; thence bearing northeasterly and to the left along said 1°08'18" curve a distance of 395.31 feet; thence bearing north 8°09'50" west a distance of 30 feet to a point on a 1°08'42" curve, the radius of which bears north 8°09'50" west from said point; thence bearing northeasterly and to the left along said 1°08'42" curve a distance of 94.35 feet

PUBLIC NOTICES

to a point on the east line of said SW¼ of Section 3; thence bearing south 1°03'57" west along said east line of the SW¼ a distance of 476.82 feet to the southeast corner of said SW¼; thence bearing north 88°56'56" west along the south line of said Section 3 a distance of 2632.51 feet to the point of beginning, containing 24.4582 acres, more or less.

SURFACE OWNERSHIP:
Basin Electric Power Cooperative
COAL OWNERSHIP:
Basin Electric Power Cooperative
Virgil E. Voegelé
Randy E. Voegelé
Bruce E. Voegelé

The Estate of Tillie Raszler c/o Rudolph Ruben Raszler, Personal Representative

Kevin M. Schulz, Bryan Schulz, Connie Czalatdko, and Colleen Mulder, as Co-Trustees of the Schulz Family Mineral Trust

Darlene B. Raszler Revocable Living Trust Dated 12-12-00 c/o Darlene B. Raszler, Trustee

John D. Stumpf
Linda L. Beach
Dale W. Stumpf
LeRoy G. Stumpf
Ronald E. Stumpf

Aaron E. Raszler and Shirley A. Raszler, Co-Trustees of the A. E. Raszler and S. A. Raszler Revocable Trust Dated 4-14-11

Susan L. Pryor
Jeffrey A. Raszler
Brian R. Raszler
Norma Stewart
Ronald Raeszler
LeRoy Miller
Muriel Soule
Myra Savelkoul

TRACT 5

Township 144 north, Range 88 West

Section 3: Sublot 2, described as follows: A parcel of land located in the southeast ¼ of said Section 3, lying south of a 13.341 acre tract of land known as the Basin Electric Power Cooperative Railroad, having the bearings and distances based on the North Dakota State Plane Coordinate System, South Zone, 1927 N.A.D., described as follows: Beginning at the southeast corner of said Section; thence N 88°37'09" W a distance of 2632.46', on the south line to the south ¼ corner of said Section; thence N 00°57'11" E a distance of 273.23', on the north-south ¼ line of said Section; thence on a curve concave to the northerly having an arc length of 2849.28', with a radius of 5213.97', a chord bearing of N 65°25'44" E, and a chord length of 2813.96'; thence N 40°13'35" W a distance of 20.00'; thence on a curve concave to the northerly having an arc length of 132.09', with a radius of 8018.16', a chord bearing of N 49°09'41" E, and a chord length of 132.08', to the east line of said Section; thence S 00°40'38" W a distance of 1608.49', on the east line of said Section to the point of beginning, containing 46.682 acres, more or less.

SURFACE OWNERSHIP:
Donald Boeckel and
Caroline I. Boeckel

COAL OWNERSHIP:
Donald Boeckel and
Caroline I. Boeckel

Anna Pischel
Marva Keller
Judith Keller
Alice Bosch
Gerald Pischel

TRACT 6

Township 144 north, Range 88 West

Section 3: A tract of land in the SE¼ described as follows: Beginning at a point on the west line of said SE¼, said point being 263.50 feet north of the southwest corner of said SE¼ a distance of 213.33 feet to a point on a 1°03'57" east along the west line of said SE¼; thence bearing north 1°03'57" east along the west line of said SE¼, a distance of 213.33 feet to a point on a 1°08'42" curve, the radius of which bears north 9°14'39" west from said point; thence bearing northeasterly and to the left along said 1°08'42" curve a distance of 1379.45 feet; thence bearing south 25°02'20" east a distance of 20.00 feet to a point on a 1°08'26" curve, the radius of which bears north 25°02'20" west from said point; thence bearing northeasterly and to the left along said 1°08'26" curve a distance of 690.45 feet; thence bearing south 32°54'50" east a distance of 10.00 feet to a point on a 1°08'18" curve, the radius of which bears north 32°54'50" west from said point; thence bearing northeasterly and to the left along said 1°08'18" curve a distance of 911.91 feet to a point on the east line of said SE¼;

SURFACE OWNERSHIP:
The Coteau Properties Company

COAL OWNERSHIP:
Donald Boeckel and
Caroline I. Boeckel

Anna Pischel
Marva Keller
Judith Keller
Alice Bosch
Gerald Pischel

TRACT 5-A

Township 144 north, Range 88 West

Section 4: A tract of land in the SE¼SW¼, S½SE¼ described as follows: Beginning at the southeast corner of said Section 4, thence bearing north 88°50'36" west along the south line of said Section 4 a distance of 3,904.33 feet to a point on a 2°53'37" curve the radius of which bears south 27°39'50" east from said point, thence bearing northeasterly and to the right along said 2°53'37" curve a distance of 278.53 feet, thence bearing north 19°36'16" west a distance of 10.00 feet to a point on 2°52'44" curve the radius of which bears south 19°36'16" east from said point, thence bearing northeasterly and to the right along said 2°52'44" curve a distance of 561.46 feet, thence bearing south 3°26'26" east a distance of 10.00 feet, thence bearing north 86°33'34" east a distance of 68.53 feet, thence bearing north 89°33'33" east a distance of 796.48 feet, thence bearing north 00°26'27" west a distance of 10.00 feet, thence bearing north 89°33'33" east a distance of 200.02 feet, thence bearing

thence bearing south 0°47'23" west along said east line a distance of 219.64 feet to a point on a 1°06'50" curve, the radius of which bears north 41°36'41" west from said point; thence bearing southwesterly and to the right along said 1°06'50" curve a distance of 124.09 feet; thence bearing south 40°13'35" east a distance of 20.00 feet to a point on a 1°05'56" curve, the radius of which bears north 40°13'35" west from said point; thence bearing southwesterly and to the right along said 1°05'56" curve a distance of 2857.61 feet to the point of beginning, containing 13.4845 acres, more or less.

SURFACE OWNERSHIP:
Basin Electric Power Cooperative

COAL OWNERSHIP:
Basin Electric Power Cooperative
Florence Knoell
Joe W. Smith
Harry H. Diamond Incorporated

PAR Oil Company, Inc.
PAL Properties, Inc.
Black Stone Minerals Company, L. P.

TRACT 5-B

Township 144 north, Range 88 West

Section 3: NW¼SE¼, Sublot 1, described as follows: A parcel of land located in the southeast ¼ of said Section 3, lying north of a 13.341 acre tract of land known as the Basin Electric Power Cooperative Railroad, having the bearings and distances based on the North Dakota State Plane Coordinate System, South Zone, 1927 N.A.D., described as follows: Beginning at the east ¼ corner of said Section; thence S 00°40'38" W, a distance of 805.21' on the east line of said Section; thence on a curve concave to the northerly having an arc length of 919.67', with a radius of 4992.84', a chord bearing of S 51°51'44" W, and a chord length of 918.37'; thence N 32°54'50" W a distance of 10.00'; thence on a curve concave to the northerly having an arc length of 690.45', with a radius of 5023.50', a chord bearing of S 61°01'25" W, and a chord length of 689.91'; thence N 25°02'20" W a distance of 20.00'; thence on a curve concave to the northerly having an arc length of 1370.78', with a radius of 5004.00', a chord bearing of S 72°48'32" W, and a chord length of 1366.50', to the north-south 1/16 line of said Section; thence N 00°57'11" E a distance of 830.07', on the 1/16 line to the center-south 1/16 corner of said Section; thence S 88°37'56" E a distance of 1313.06', on the 1/16 line to the southeast 1/16 corner of said Section; thence N 00°48'55" E a distance of 1316.38', on the 1/16 line to the center-east 1/16 corner of said Section; thence S 88°38'43" E a distance of 1309.89', on the east-west ¼ line of said Section to the point of beginning, containing 59.065 acres, more or less.

SURFACE OWNERSHIP:
The Coteau Properties Company

COAL OWNERSHIP:
Donald Boeckel and
Caroline I. Boeckel

Anna Pischel
Marva Keller
Judith Keller
Alice Bosch
Gerald Pischel

TRACT 6

Township 144 north, Range 88 West

Section 4: Lots 1, 2, S½NE¼, E½SW¼, SE¼, less a 24.35 acre tract lying therein.

SURFACE OWNERSHIP:
The Coteau Properties Company

COAL OWNERSHIP:
United States of America

TRACT 6-A

Township 144 north, Range 88 West

Section 4: A tract of land in the SE¼SW¼, S½SE¼ described as follows: Beginning at the southeast corner of said Section 4, thence bearing north 88°50'36" west along the south line of said Section 4 a distance of 3,904.33 feet to a point on a 2°53'37" curve the radius of which bears south 27°39'50" east from said point, thence bearing northeasterly and to the right along said 2°53'37" curve a distance of 278.53 feet, thence bearing north 19°36'16" west a distance of 10.00 feet to a point on 2°52'44" curve the radius of which bears south 19°36'16" east from said point, thence bearing northeasterly and to the right along said 2°52'44" curve a distance of 561.46 feet, thence bearing south 3°26'26" east a distance of 10.00 feet, thence bearing north 86°33'34" east a distance of 68.53 feet, thence bearing north 89°33'33" east a distance of 796.48 feet, thence bearing north 00°26'27" west a distance of 10.00 feet, thence bearing north 89°33'33" east a distance of 200.02 feet, thence bearing

north 00°26'27" west a distance of 40.00 feet, thence bearing north 89°33'33" east a distance of 900.11 feet thence bearing south 00°26'27" east a distance of 50.01 feet, thence bearing north 89°33'33" east a distance of 1,145.73 feet to a point on the east line of said Section 4, thence bearing south 01°20'31" west along said east section line a distance of 329.24 feet to the point of beginning, containing 24.35 acres, more or less.

SURFACE OWNERSHIP:
Basin Electric Power Cooperative

COAL OWNERSHIP:
United States of America

TRACT 7

Township 144 north, Range 88 West

Section 4: Lots 3, 4, S½NW¼

SURFACE OWNERSHIP:
The Coteau Properties Company

COAL OWNERSHIP:
The Coteau Properties Company
Lilavon Herman
Russell Reich
Theophil Reich
Marva Kovalenko
Hope Smith
Virginia Schaurer

Jolene P. Eckenwiler Revocable Trust, The Trust Company of Oklahoma of Tulsa, Trustee

C. W. Eckenwiler Revocable Trust, The Trust Company of Oklahoma of Tulsa, Agent for Trustee

Trumbull Oil Properties, LLC
David McHugh
Gladys H. Campbell
Gordon L. Castleman and Nancy C. Castleman

The Hervey-Muir Trust Agreement Dated 01-14-91 c/o Frank Hervey, Jr. and Beverly R. Muir, Trustees

Harry Brown 1998 Trust c/o Linda M. Rogers, Successor Co-Trustee

John Irwin Horning
The Estate of Dr. R. F. Beauchamp c/o David T. Beauchamp

Virginia R. See, Personal Representative of the Estate of Charles Clifford See

Gila Group LP
Jerome Max Westheimer, Jr., Trustee of the Jerome Max Westheimer, Jr. Trust Dated 4-13-88

Beverly Westheimer Wellnitz Fitzgerald Ranch and Mineral Trust, Citizens Bank & Trust Company, Co-Trustee

Philip P. Pearson
Alvin E. Pearson
Lester D. Pearson
Loren Doffee

Michael Forrest Esson
Adeline I. Ross
Beverly J. Bement
Karen S. Hess

Bertha Neubauer
COAL OWNERSHIP:
Betty D. MacDonald
Deillah Mae Ledford
Larry L. Doffee

Carol Ann Pahde
Candace Elizabeth Barker
Alan Doffee
Vernon L. Doffee

Darlene Doffee Looper
Brenda Doffee Urps
Kenneth B. Doffee
Thomas C. Doffee

Alma W. Doffee c/o Kenneth B. Doffee, Attorney-in-Fact

Bank of America N/A and Virginia L. Duffy, Trustees Under the Will of Charles G. Duffy, Jr.

TRACT 8

Township 144 north, Range 88 West

Section 4: W½SW¼

SURFACE OWNERSHIP:
Art Boeckel

The Boeckel Irrevocable Trust Dated 9-11-98 c/o Donald Boeckel, Trustee

COAL OWNERSHIP:
United States of America

TRACT 9

Township 144 north, Range 88 West

Section 5: Lots 1, 2, S½NE¼, SE¼

SURFACE OWNERSHIP:
Art Boeckel

The Boeckel Irrevocable Trust Dated 9-11-98 c/o Donald Boeckel, Trustee

COAL OWNERSHIP:
United States of America

TRACT 10

Township 144 north, Range 88 West

Section 5: Lots 3, 4, S½NW¼

SURFACE OWNERSHIP:
The Coteau Properties Company

COAL OWNERSHIP:
United States of America

Rudolph Ruben Raszler
Kevin M. Schulz, Bryan Schulz, Connie Czalatdko, and Colleen Mulder, as Co-Trustees of the Schulz Family Mineral Trust

Linda Voegelé
Norma Stewart
Ronald Raeszler
LeRoy Miller
Muriel Soule

Myra Savelkoul
John D. Stumpf
Linda L. Beach
Dale W. Stumpf
LeRoy G. Stumpf
Ronald E. Stumpf

Darlene B. Raszler Revocable Living Trust Dated 12-12-00 c/o Darlene B. Raszler, Trustee

COAL OWNERSHIP:
Aaron E. Raszler and Shirley A. Raszler, Co-Trustees of the A. E. Raszler and S. A. Raszler Revocable Trust Dated 4-14-11

Susan L. Pryor
Jeffrey A. Raszler
Brian R. Raszler

Ervin Giese
Betty Giese
Carol Goetz

TRACT 10

Township 144 north, Range 88 West

Section 5: Lots 3, 4, S½NW¼

SURFACE OWNERSHIP:
Betty Giese, Life Estate

Remainderman: Vance Giese

COAL OWNERSHIP:
Ervin Giese and Margaret Giese
Betty Giese, Life Estate

Remainderman: Vance Giese

Carol Goetz
Black Stone Minerals Company, L. P.

Philip P. Pearson
Alvin E. Pearson
Lester D. Pearson
Loren Doffee

Michael Forrest Esson
Adeline I. Ross
Beverly J. Bement
Karen S. Hess

Bertha Neubauer
Betty D. MacDonald
Deillah Mae Ledford
Larry L. Doffee

Carol Ann Pahde
Candace Elizabeth Barker
Alan Doffee
Vernon L. Doffee

Darlene Doffee Looper
Brenda Doffee Urps
Kenneth B. Doffee
Thomas C. Doffee

Alma W. Doffee c/o Kenneth B. Doffee, Attorney-in-Fact

PAL Properties, Inc.

TRACT 11

Township 144 north, Range 88 West

Section 5: SW¼

SURFACE OWNERSHIP:
Betty Giese

COAL OWNERSHIP:
Betty Giese

Ervin Giese and Margaret Giese
Carol Goetz

TRACT 12

Township 144 north, Range 88 West

Section 6: Lots 1, 2, S½NE¼, less a 4.3352 acre tract lying therein.

SURFACE OWNERSHIP:
Donald Boeckel and
Caroline I. Boeckel

COAL OWNERSHIP:
United States of America

TRACT 13

Township 144 north, Range 88 West

Section 6: A tract of land in the NE¼ described as follows: Commencing at the NE corner of Section 6; thence north 90°00'00" west, 1397.22 feet along the north line of Section 6 to a point; thence south 00°00'00" west 1998.26 feet to the point of beginning; thence north 70°51'24" west, 327.36 feet to a point; thence south 76°32'31" west, 289.27 feet to a point; thence north 70°04'45" west, 47.57 feet to a point; thence south 06°05'51" west, 284.29 feet to a point; thence south 87°55'06" east, 299.26 feet to a point; thence south 83°17'16" east, 162.44 feet to a point; thence north 35°23'07" east, 354.13 feet to the point of beginning, containing 4.3352 acres, more or less.

SURFACE OWNERSHIP:
The Coteau Properties Company

COAL OWNERSHIP:
United States of America

TRACT 14

Township 144 north, Range 88 West

Section 6: Lots 3, 4, 5, SE¼NW¼

SURFACE OWNERSHIP:
The Coteau Properties Company

COAL OWNERSHIP:
United States of America

TRACT 16

Township 144 north, Range 88 West

Section 7: Lots 1, 2, 3, 4, E½W½, NE¼

SURFACE OWNERSHIP:
The Coteau Properties Company

COAL OWNERSHIP:
Virgil E. Voegelé
Randy E. Voegelé
Bruce E. Voegelé
Norma Stewart
Ronald Raeszler
LeRoy Miller
Muriel Soule

Myra Savelkoul
John D. Stumpf
Linda L. Beach
Dale W. Stumpf
LeRoy G. Stumpf
Ronald E. Stumpf

Kevin M. Schulz, Bryan Schulz, Connie Czalatdko, and Colleen Mulder, as Co-Trustees of the Schulz Family Mineral Trust

Darlene B. Raszler Revocable Living Trust Dated 12-12-00 c/o Darlene B. Raszler, Trustee

Aaron E. Raszler and Shirley A. Raszler, Co-Trustees of the A. E. Raszler and S. A. Raszler Revocable Trust Dated 4-14-11

Susan L. Pryor
Jeffrey A. Raszler
Brian R. Raszler

The Estate of Tillie Raszler c/o Rudolph Ruben Raszler, Personal Representative

TRACT 17

Township 144 north, Range 88 West

Section 7: SE¼

SURFACE OWNERSHIP:
The Coteau Properties Company

COAL OWNERSHIP:
Virgil E. Voegelé
Randy E. Voegelé
Bruce E. Voegelé
Norma Stewart
Ronald Raeszler
LeRoy Miller
Muriel Soule

Myra Savelkoul
John D. Stumpf
Linda L. Beach
Dale W. Stumpf
LeRoy G. Stumpf
Ronald E. Stumpf

Kevin M. Schulz, Bryan Schulz, Connie Czalatdko, and Colleen Mulder, as Co-Trustees of the Schulz Family Mineral Trust

Darlene B. Raszler Revocable Living Trust Dated 12-12-00 c/o Darlene B. Raszler, Trustee

Aaron E. Raszler and Shirley A. Raszler, Co-Trustees of the A. E. Raszler and S. A. Raszler Revocable Trust Dated 4-14-11

Susan L. Pryor
Jeffrey A. Raszler
Brian R. Raszler

The Estate of Tillie Raszler c/o Rudolph Ruben Raszler, Personal Representative

TRACT 18

Township 144 north, Range 88 West

Section 8: NW¼NE¼

SURFACE OWNERSHIP:
Art Boeckel

The Boeckel Irrevocable Trust Dated 9-11-98 c/o Donald Boeckel, Trustee

COAL OWNERSHIP:
United States of America

TRACT 19

Township 144 north, Range 88 West

Section 8: NE¼NE¼

SURFACE OWNERSHIP:
Art Boeckel

The Boeckel Irrevocable Trust Dated 9-11-98 c/o Donald Boeckel, Trustee

COAL OWNERSHIP:
United States of America

TRACT 20

Township 144 north, Range 88 West

Section 8: SW¼NE¼</

PUBLIC NOTICES

ceased c/o Eldora Scherer
 Aaron Beick
 Melvin Beick
 Betty Linabitz
 Gladys Savageau
 Shirley Klein
 Norma (Giese) Feit
 Marvin E. Giese
 Norma R. Giese
 The Estate of Leo Raszler, Deceased
 c/o Harlen Raszler
 Janice Giovanni
 The Estate of Daniel Beick, Deceased
 c/o Janice Giovanni

TRACT 21
Township 144 north, Range 88 West
 Section 8: SE $\frac{1}{4}$ NE $\frac{1}{4}$
 SURFACE OWNERSHIP:
 The Coteau Properties Company
 COAL OWNERSHIP:
 United States of America
TRACT 21-A
Township 144 north, Range 88 West
 Section 8: That part of the SE $\frac{1}{4}$ NE $\frac{1}{4}$ (6.2034 acres) that lies within the following described lands:

Beginning at a point on the east line of said Section 8, said point being 1337.54 feet south of the northeast corner of said Section 8; thence bearing south 29°20' west along said east section line a distance of 963.71 feet; thence bearing north 89°39'22" west a distance of 25.95 feet; thence bearing north 15°12' west a distance of 985.52 feet; thence bearing south 17°44'48" east a distance of 50.52 feet; thence bearing south 72°15'12" west a distance of 90.01 feet; thence bearing south 17°44'48" east a distance of 1.45 feet; thence bearing south 42°15'12" west a distance of 1426.58 feet; thence bearing south 47°44'48" east a distance of 10.00 feet; thence bearing south 42°15'12" west a distance of 117.71 feet; thence bearing south 43°15'12" west a distance of 34.22 feet; thence bearing southwesterly and to the right on a 1°55'33" curve a distance of 457.71 feet to the south line of the N $\frac{1}{2}$ SE $\frac{1}{4}$ of said Section 8; thence bearing north 88°52'44" west along the said south line a distance of 301.30 feet to a point on a 2°02'59" curve the radius of which bears north 33°07'50" west from said point; thence bearing northeasterly and to the left along said 2°02'59" curve a distance of 114.07 feet; thence bearing south 35°28'07" east a distance of 20.00 feet to a point on a 2°02'07" curve, the radius of which bears north 35°28'07" west from said point; thence bearing northeasterly and to the left on a 2°02'07" curve a distance of 554.13 feet; thence bearing north 43°15'12" east a distance of 32.80 feet; thence bearing north 42°15'12" east a distance of 1629.53 feet; thence bearing north 17°44'48" west a distance of 198.27 feet; thence bearing north 72°15'12" east a distance of 90.01 feet; thence bearing south 17°44'48" east a distance of 146.30 feet; thence bearing north 42°15'12" east a distance of 969.29 feet; thence bearing north 47°44'48" west a distance of 20.00 feet; thence bearing north 42°15'12" east a distance of 161.55 feet to the point of beginning, containing 12.61 acres, more or less.

SURFACE OWNERSHIP:
 Basin Electric Power Cooperative
COAL OWNERSHIP:
 United States of America

TRACT 21-B
Township 144 north, Range 88 West
 Section 8: SE $\frac{1}{4}$ NE $\frac{1}{4}$ lying south of railroad right-of-way, 10.60 acres

SURFACE OWNERSHIP:
 Theophil Reich and Norma Reich
COAL OWNERSHIP:
 United States of America

TRACT 22
Township 144 north, Range 88 West
 Section 8: N $\frac{1}{2}$ NW $\frac{1}{4}$, SE $\frac{1}{4}$ NW $\frac{1}{4}$
SURFACE OWNERSHIP:
 Betty Giese

COAL OWNERSHIP:
 United States of America

TRACT 23
Township 144 north, Range 88 West
 Section 8: SW $\frac{1}{4}$ NW $\frac{1}{4}$, NW $\frac{1}{4}$ SW $\frac{1}{4}$
SURFACE OWNERSHIP:
 The Coteau Properties Company

COAL OWNERSHIP:
 United States of America

TRACT 23-A
Township 144 north, Range 88 West
 Section 8: A tract of land lying in the SW $\frac{1}{4}$ SW $\frac{1}{4}$ described as follows:

Beginning at a point which lies on the south line of said Section 8, said point being 853.19 feet east of the southwest corner of said Section 8; thence bearing northeasterly and to the right on a 2°53'37" curve, the radius of which bears south 58°06'57" east from said point, a distance of 638.37 feet; thence bearing north 38°00'00" west a distance of 25.00 feet; thence bearing north 19°00'00" west a distance of 200.02 feet; thence bearing north 65°25'29" east a distance of 141.20 feet to the east line of said SW $\frac{1}{4}$ SW $\frac{1}{4}$ of said Section 8; thence bearing south 0°33'47" west along the

east line of said SW $\frac{1}{4}$ SW $\frac{1}{4}$ a distance of 754.43 feet to the southeast corner of said SW $\frac{1}{4}$ SW $\frac{1}{4}$; thence bearing north 89°00'05" west along the south line of said Section 8 a distance of 458.57 feet to the point of beginning, containing 3.58 acres, more or less.

SURFACE OWNERSHIP:
 Basin Electric Power Cooperative
COAL OWNERSHIP:
 United States of America

TRACT 23-B
Township 144 north, Range 88 West
 Section 8: SW $\frac{1}{4}$ SW $\frac{1}{4}$, less a 3.58 acre tract lying within.

SURFACE OWNERSHIP:
 The Coteau Properties Company
COAL OWNERSHIP:
 United States of America

TRACT 24
Township 144 north, Range 88 West
 Section 8: NE $\frac{1}{4}$ SW $\frac{1}{4}$
SURFACE OWNERSHIP:
 Betty Giese

COAL OWNERSHIP:
 United States of America

TRACT 24-A
Township 144 north, Range 88 West
 Section 8: All that part of the following described tract of land that lies within the SE $\frac{1}{4}$ SW $\frac{1}{4}$:

Beginning at a point which lies on the west line of the SE $\frac{1}{4}$ SW $\frac{1}{4}$ of said Section 8, said point being 271.91 feet north of the southwest corner of said SE $\frac{1}{4}$ SW $\frac{1}{4}$; thence bearing north 0°33'47" east along said west line of the SE $\frac{1}{4}$ SW $\frac{1}{4}$ a distance of 482.52 feet; thence bearing north 65°25'29" east a distance of 11.96 feet; thence bearing south 19°00'00" east a distance of 180.02 feet; thence bearing south 38°00'00" east a distance of 10.00 feet to a point on a 2°53'37" curve, the radius of which bears south 35°08'40" east at said point; thence bearing northeasterly and to the right on said 2°53'37" curve a distance of 15.55 feet; thence bearing south 34°41'40" east a distance of 20.00 feet to a point on a 2°55'24" curve whose radius bears south 34°41'40" east from said point; thence bearing northeasterly and to the right along said 2°55'24" curve a distance of 265.62 feet; thence bearing north 63°04'14" east a distance of 68.00 feet; thence bearing north 66°04'14" east a distance of 375.87 feet; thence bearing north 23°55'46" west a distance of 10.00 feet; thence bearing north 66°04'14" east a distance of 373.08 feet; thence bearing north 23°55'46" west a distance of 0.08 feet; thence bearing north 66°04'14" east a distance of 50.01 feet; thence bearing northeasterly and to the left on a 2°02'33" curve a distance of 173.29 feet; thence bearing north 27°28'08" west a distance of 10.00 feet to a point on a 2°02'59" curve, the radius to said curve bears north 27°28'08" west at said point; thence bearing northeasterly and to the left on said 2°02'59" curve a distance of 276.22 feet to the north line of the SW $\frac{1}{4}$ SE $\frac{1}{4}$ a distance of 301.30 feet to a point on a 1°55'33" curve, the radius to which bears north 37°55'55" west from said point; thence bearing southwesterly and to the right along said 1°55'33" curve a distance of 491.36 feet; thence bearing north 28°28'08" west a distance of 10.00 feet to a point on a 1°55'56" curve whose radius bears north 28°28'08" west from said point; thence bearing southwesterly and to the right along said 1°55'56" curve a distance of 183.19 feet; thence bearing south 65°04'14" west a distance of 34.21 feet; thence bearing south 66°04'14" west a distance of 631.81 feet; thence bearing south 23°55'46" east a distance of 5.88 feet; thence bearing south 66°04'14" west a distance of 150.03 feet; thence bearing southwesterly and to the left on a 3°10'27" curve a distance of 353.30 feet; thence bearing south 38°00'00" east a distance of 525.06 feet; thence bearing north 87°23'40" west a distance of 186.70 feet; thence bearing north 38°00'00" west a distance of 405.05 feet to a point on a 3°10'27" curve the radius to which bears south 39°38'39" east from said point; thence bearing southwesterly and to the left on said 3°10'27" curve a distance of 80.34 feet; thence bearing south 42°11'39" east a distance of 15.00 feet to a point on a 3°12'03" curve whose radius bears south 42°11'39" east from said point; thence bearing southwesterly and to the left along said 3°12'03" curve a distance of 24.28 feet to the point of beginning, containing 7.1981 acres, more or less.

SURFACE OWNERSHIP:
 Basin Electric Power Cooperative
COAL OWNERSHIP:
 United States of America

TRACT 24-B
Township 144 north, Range 88 West
 Section 8: SE $\frac{1}{4}$ SW $\frac{1}{4}$, less that part of a 7.1981 acre tract lying therein.

SURFACE OWNERSHIP:
 Betty Giese
COAL OWNERSHIP:
 United States of America

TRACT 25
Township 144 north, Range 88 West
 Section 8 N $\frac{1}{2}$ SE $\frac{1}{4}$, less 6.5018 acres lying therein, and less 45.71 acres

SURFACE OWNERSHIP:
 The Coteau Properties Company
COAL OWNERSHIP:
 Theophil R. Reich and Norma L. Reich

Corlie Giese Satterfield
 Ervin Giese
 Betty Giese
 Carol Goetz
 Irene Unrath
 Aaron Beick
 Melvin Beick
 Betty Linabitz
 Gladys Savageau
 Shirley Klein
 Norma (Giese) Feit
 Marvin E. Giese
 Norma R. Giese
 Ida Mae Fettig

The Estate of Henry Giese, Ruth Wallender, Executrix
 The Estate of Richard Raszler, Deceased c/o John D. Stumpf

Hilda Schulz
 Darlene B. Raszler Revocable Living Trust Dated 12-12-00 c/o Darlene B. Raszler, Trustee

The Estate of Reinhold G. Raeszler c/o Myra Savelkoul, Personal Representative

The Estate of Leo Raszler, Deceased c/o Harlen Raszler

The Estate of Reuben Raszler, Deceased c/o Rudolph Ruben Raszler Linda Voegele

The Estate of Ervin H. Raszler, Deceased c/o Linda Voegele

The Estate of Arthur Giese, Deceased c/o Eldora Scherer

Janice Giovanni
 The Estate of Daniel Beick, Deceased c/o Janice Giovanni

TRACT 25-A
Township 144 north, Range 88 West
 Section 8: All that part (6.5018 acres) of the N $\frac{1}{2}$ SE $\frac{1}{4}$ that lies within the following described lands: Beginning at a point on the east line of said Section 8, said point being 1337.54 feet south of the northeast corner of said Section 8; thence bearing S 0°29'20" W along said east section line a distance of 963.71 feet; thence bearing N 89°39'22" W a distance of 25.95 feet; thence bearing N 15°12' W a distance of 985.52 feet; thence bearing S 17°44'48" E a distance of 50.52 feet; thence bearing S 72°15'12" W a distance of 90.01 feet; thence bearing S 17°44'48" E a distance of 1.45 feet; thence bearing S 42°15'12" W a distance of 1426.58 feet; thence bearing S 47°44'48" E a distance of 10.00 feet; thence bearing S 42°15'12" W a distance of 117.71 feet; thence bearing S 43°15'12" W a distance of 34.22 feet; thence bearing southwesterly and to the right on a 1°55'33" curve a distance of 457.71 feet to the south line of the N $\frac{1}{2}$ SE $\frac{1}{4}$ of said Section 8; thence bearing N 88°52'44" W along the said south line a distance of 301.30 feet to a point on a 2°02'59" curve the radius of which bears N 33°07'50" W from said point; thence bearing northeasterly and to the left along said 2°02'59" curve a distance of 114.07 feet; thence bearing S 35°28'07" E a distance of 20.00 feet to a point on a 2°02'07" curve, the radius of which bears N 35°28'07" W from said point; thence bearing northeasterly and to the left on a 2°02'07" curve a distance of 554.13 feet; thence bearing N 43°15'12" E a distance of 32.80 feet; thence bearing N 42°15'12" E a distance of 1629.53 feet; thence bearing N 17°44'48" W a distance of 198.27 feet; thence bearing N 72°15'12" E a distance of 90.01 feet; thence bearing S 17°44'48" E a distance of 146.30 feet; thence bearing N 42°15'12" E a distance of 969.29 feet; thence bearing N 47°44'48" W a distance of 20.00 feet; thence bearing N 42°15'12" E a distance of 161.55 feet to the point of beginning.

SURFACE OWNERSHIP:
 Basin Electric Power Cooperative
COAL OWNERSHIP:
 Basin Electric Power Cooperative
 Corlie Giese Satterfield
 Ida Mae Fettig
 Ervin Giese
 Betty Giese
 Carol Goetz
 Irene Unrath

The Estate of Reinhold G. Raeszler c/o Myra Savelkoul, Personal Representative

The Estate of Henry Giese, Ruth Wallender, Executrix

The Estate of Reuben Raszler, Deceased c/o Rudolph Ruben Raszler Hilda Schulz

Linda Voegele
 The Estate of Ervin H. Raszler, Deceased c/o Linda Voegele

The Estate of Richard Raszler, Deceased c/o John D. Stumpf

COAL OWNERSHIP:
 Darlene B. Raszler Revocable Living Trust Dated 12-12-00 c/o Darlene B. Raszler, Trustee

The Estate of Reinhold G. Raeszler c/o Myra Savelkoul, Personal Representative

The Estate of Leo Raszler, Deceased c/o Harlen Raszler

The Estate of Reuben Raszler, Deceased c/o Rudolph Ruben Raszler Linda Voegele

The Estate of Ervin H. Raszler, Deceased c/o Linda Voegele

The Estate of Arthur Giese, Deceased c/o Eldora Scherer

Janice Giovanni
 The Estate of Daniel Beick, Deceased c/o Janice Giovanni

TRACT 26-A
Township 144 north, Range 88 West
 Section 9: N $\frac{1}{2}$ NW $\frac{1}{4}$, less an 18.2118 acre tract and a 15.5184 acre tract lying therein.

SURFACE OWNERSHIP:
 The Coteau Properties Company
COAL OWNERSHIP:
 Great northern Properties Limited Partnership

TRACT 26-B
Township 144 north, Range 88 West
 Section 9: 15.5184 acres located in the N $\frac{1}{2}$ NW $\frac{1}{4}$, described as follows:

Beginning at a point on the west line of said Section 9 said point being 1,337.54 feet south of the northwest corner of said Section 9; thence bearing north 42°15'12" east a distance of 20.00 feet; thence bearing north 47°44'48" east a distance of 70.01 feet; thence bearing north 42°15'12" east a distance of 300.04 feet; thence bearing north 47°44'48" west a distance of 70.01 feet; thence bearing north 42°15'12" east a distance of 198.44 feet; thence bearing north 45°15'12" east a distance of 69.84 feet; thence bearing northeasterly and to the right along a 02°49'20" curve a distance of 253.08 feet; thence bearing south 37°36'16" east a distance of 50.01 feet to a point on a 02°53'37" curve whose radius bears south 37°36'16" east from said point, thence bearing northeasterly and to the right along said 02°53'37" curve a distance of 343.53 feet to a point on the north line of said Section 9; thence bearing north 88°50'36" west along said north section line a distance of 707.61 feet; thence bearing south 69°51'15" west a distance of 679.02 feet to a point on the west line of said Section 9; thence bearing south 00°29'20" west along said west section line a distance of 1,090.84 feet to the point of beginning, containing 18.2118 acres, more or less.

SURFACE OWNERSHIP:
 Basin Electric Power Cooperative
COAL OWNERSHIP:
 Great northern Properties Limited Partnership

TRACT 26-B
Township 144 north, Range 88 West
 Section 9: 15.5184 acres located in the N $\frac{1}{2}$ NW $\frac{1}{4}$, described as follows:

Beginning at a point on the west line of said Section 9 said point being 1,337.54 feet south of the northwest corner of said Section 9; thence bearing north 42°15'12" east a distance of 20.00 feet; thence bearing north 47°44'48" east a distance of 70.01 feet; thence bearing north 42°15'12" east a distance of 300.04 feet; thence bearing north 47°44'48" west a distance of 70.01 feet; thence bearing north 42°15'12" east a distance of 198.44 feet; thence bearing north 45°15'12" east a distance of 69.84 feet; thence bearing northeasterly and to the right along a 02°49'20" curve a distance of 253.08 feet; thence bearing south 37°36'16" east a distance of 50.01 feet to a point on a 02°53'37" curve whose radius bears south 37°36'16" east from said point, thence bearing northeasterly and to the right along said 02°53'37" curve a distance of 343.53 feet to a point on the north line of said Section 9; thence bearing north 88°50'36" west along said north section line a distance of 707.61 feet; thence bearing south 69°51'15" west a distance of 679.02 feet to a point on the west line of said Section 9; thence bearing south 00°29'20" west along said west section line a distance of 1,090.84 feet to the point of beginning, containing 15.5184 acres, more or less.

Trust Dated 12-12-00 c/o Darlene B. Raszler, Trustee

The Estate of Arthur Giese, Deceased c/o Eldora Scherer

Aaron Beick
 Melvin Beick
 Betty Linabitz
 Gladys Savageau
 Shirley Klein
 Norma (Giese) Feit
 Marvin E. Giese
 Norma R. Giese

The Estate of Leo Raszler, Deceased c/o Harlen Raszler

Janice Giovanni
 The Estate of Daniel Beick, Deceased c/o Janice Giovanni

TRACT 25-B
Township 144 north, Range 88 West
 Section 8: 45.71 acres in the N $\frac{1}{2}$ SE $\frac{1}{4}$
SURFACE OWNERSHIP:
 Theophil R. Reich and Norma L. Reich

COAL OWNERSHIP:
 Theophil R. Reich and Norma L. Reich
 Corlie Giese Satterfield
 Ervin Giese
 Betty Giese
 Carol Goetz
 Irene Unrath
 Aaron Beick
 Melvin Beick
 Betty Linabitz
 Gladys Savageau
 Shirley Klein
 Norma (Giese) Feit
 Marvin E. Giese
 Norma R. Giese
 Ida Mae Fettig

The Estate of Henry Giese, Ruth Wallender, Executrix

The Estate of Richard Raszler, Deceased c/o John D. Stumpf

Hilda Schulz
 Darlene B. Raszler Revocable Living Trust Dated 12-12-00 c/o Darlene B. Raszler, Trustee

The Estate of Reinhold G. Raeszler c/o Myra Savelkoul, Personal Representative

The Estate of Leo Raszler, Deceased c/o Harlen Raszler

The Estate of Reuben Raszler, Deceased c/o Rudolph Ruben Raszler Linda Voegele

The Estate of Ervin H. Raszler, Deceased c/o Linda Voegele

The Estate of Arthur Giese, Deceased c/o Eldora Scherer

Janice Giovanni
 The Estate of Daniel Beick, Deceased c/o Janice Giovanni

TRACT 26
Township 144 north, Range 88 West
 Section 9: N $\frac{1}{2}$ NW $\frac{1}{4}$, less an 18.2118 acre tract and a 15.5184 acre tract lying therein.

SURFACE OWNERSHIP:
 The Coteau Properties Company
COAL OWNERSHIP:
 Great northern Properties Limited Partnership

TRACT 26-A
Township 144 north, Range 88 West
 Section 9: 18.2118 acres located in the N $\frac{1}{2}$ NW $\frac{1}{4}$, described as follows:

Beginning at a point on the west line of said Section 9 said point being 1,337.54 feet south of the northwest corner of said Section 9, thence bearing north 42°15'12" east a distance of 20.00 feet; thence bearing north 47°44'48" east a distance of 70.01 feet; thence bearing north 42°15'12" east a distance of 300.04 feet; thence bearing north 47°44'48" west a distance of 70.01 feet; thence bearing north 42°15'12" east a distance of 198.44 feet; thence bearing north 45°15'12" east a distance of 69.84 feet; thence bearing northeasterly and to the right along a 02°49'20" curve a distance of 253.08 feet; thence bearing south 37°36'16" east a distance of 50.01 feet to a point on a 02°53'37" curve whose radius bears south 37°36'16" east from said point, thence bearing northeasterly and to the right along said 02°53'37" curve a distance of 343.53 feet to a point on the north line of said Section 9; thence bearing north 88°50'36" west along said north section line a distance of 707.61 feet; thence bearing south 69°51'15" west a distance of 679.02 feet to a point on the west line of said Section 9; thence bearing south 00°29'20" west along said west section line a distance of 1,090.84 feet to the point of beginning, containing 18.2118 acres, more or less.

SURFACE OWNERSHIP:
 Basin Electric Power Cooperative
COAL OWNERSHIP:
 Great northern Properties Limited Partnership

TRACT 26-B
Township 144 north, Range 88 West
 Section 9: 15.5184 acres located in the N $\frac{1}{2}$ NW $\frac{1}{4}$, described as follows:

Beginning at a point on the west line of said Section 9 said point being 1,337.54 feet south of the northwest corner of said Section 9; thence bearing north 42°15'12" east a distance of 20.00 feet; thence bearing north 47°44'48" east a distance of 70.01 feet; thence bearing north 42°15'12" east a distance of 300.04 feet; thence bearing north 47°44'48" west a distance of 70.01 feet; thence bearing north 42°15'12" east a distance of 198.44 feet; thence bearing north 45°15'12" east a distance of 69.84 feet; thence bearing northeasterly and to the right along a 02°49'20" curve a distance of 253.08 feet; thence bearing south 37°36'16" east a distance of 50.01 feet to a point on a 02°53'37" curve whose radius bears south 37°36'16" east from said point, thence bearing northeasterly and to the right along said 02°53'37" curve a distance of 343.53 feet to a point on the north line of said Section 9; thence bearing north 88°50'36" west along said north section line a distance of 707.61 feet; thence bearing south 69°51'15" west a distance of 679.02 feet to a point on the west line of said Section 9; thence bearing south 00°29'20" west along said west section line a distance of 1,090.84 feet to the point of beginning, containing 15.5184 acres, more or less.

SURFACE OWNERSHIP:
 Basin Electric Power Cooperative
COAL OWNERSHIP:
 Great northern Properties Limited Partnership

TRACT 26-B
Township 144 north, Range 88 West
 Section 9: 15.5184 acres located in the N $\frac{1}{2}$ NW $\frac{1}{4}$, described as follows:

Beginning at a point on the west line of said Section 9 said point being 1,337.54 feet south of the northwest corner of said Section 9; thence bearing north 42°15'12" east a distance of 20.00 feet; thence bearing north 47°44'48" east a distance of 70.01 feet; thence bearing north 42°15'12" east a distance of 300.04 feet; thence bearing north 47°44'48" west a distance of 70.01 feet; thence bearing north 42°15'12" east a distance of 198.44 feet; thence bearing north 45°15'12" east a distance of 69.84 feet; thence bearing northeasterly and to the right along a 02°49'20" curve a distance of 253.08 feet; thence bearing south 37°36'16" east a distance of 50.01 feet to a point on a 02°53'37" curve whose radius bears south 37°36'16" east from said point, thence bearing northeasterly and to the right along said 02°53'37" curve a distance of 343.53 feet to a point on the north line of said Section 9; thence bearing north 88°50'36" west along said north section line a distance of 707.61 feet; thence bearing south 69°51'15" west a distance of 679.02 feet to a point on the west line of said Section 9; thence bearing south 00°29'20" west along said west section line a distance of 1,090.84 feet to the point of beginning, containing 15.5184 acres, more or less.

SURFACE OWNERSHIP:
 Basin Electric Power Cooperative
COAL OWNERSHIP:
 Great northern Properties Limited Partnership

TRACT 26-B
Township 144 north, Range 88 West
 Section 9: 15.5184 acres located in the N $\frac{1}{2}$ NW $\frac{1}{4}$, described as follows:

Beginning at a point on

PUBLIC NOTICES

Roxy Edmond Reub
Fern Schlender
Gaylen Boeckel
Ruby Boland
TRACT 32
Township 145 North, Range 87 West
Section 31: NE $\frac{1}{4}$
SURFACE OWNERSHIP:
Basin Electric Power Cooperative
COAL OWNERSHIP:
Shari R. Weber, as Trustee of the
Shari R. Weber Trust Dated 8-10-08
Carol B. Brehm Residuary Trust c/o
Regions Bank, Natural Resources Dept.
Brehm Investment Group, Inc.
Flying Wolf Enterprises Inc.
Wildcat Investments Corp.
Maria T. Keith
Gary Myles Keith
Janece Lee Keith Bueche
Beverly Rinehart Voris
Barbara Rinehart Storzum
Keith S. Bennett
Curtis Bennett
Elizabeth Mertz
Paul Bennett
Marilyn Bennett Alexander
Carolyn Dutzi
Teresa Frese McMahon
Betty Eileen Ferrel, Life Estate
Remaindermen:
Rikki P. Doyle
Marcy P. Stacy
Timothy J. Pulliam
Melvin Boeckel
Peggy Becker
Darlene Harris
Delores Hess
Marles J. Hess
The Coteau Properties Company
TRACT 33
Township 145 North, Range 87 West
Section 31: Lots 1, 2, 3, 4, E $\frac{1}{2}$ W $\frac{1}{2}$
SURFACE OWNERSHIP:
The Coteau Properties Company
COAL OWNERSHIP:
Eloise McKig, Trustee of the Eloise
McKig Trust Dated 5-30-80
Eleanor J. Greenan
Thompson Trust
Moore Trust c/o Amy Meserole
Kathryn Neuhaus
Kay Gaffney Mooney, Trustee of the
Gaffney Royalty Trust
Maura G. Lynch
Olive G. Twyman
Thomas E. Bird, Successor Trustee
of the Bridget Healey Bird Irrevocable
Trust
Jonathan E. Bird
Jean Lee Starr
Mary Starr Kelly
The Paula Starr Barovetto Living
Trust Dated 8-21-08 c/o Joan Devlin,
Co-Trustee
Joan Starr Devlin
Joan Devlin and Mary Kelly, Co-
Trustees of the Starr 1982 Trust
Dawn E. Knowlton
John E. McCool
White Star Energy, Inc.
Spindletop Exploration Company,
Inc.
Herbert Morton Ball, Jr.
Craig Douglas Ball
Carmen Ferrer
Karen Tantalio Lyons
Claudia Tantalio Watson
John Michael Lombardo
William Healey Lombardo
Peter Lombardo
Stephen W. Hodgkins
Bridget Bird
Elizabeth E. Hardy
Dr. Sally E. Peterson
William F. Ernst
Virginia E. Whitsel
Delores A. Hoffman
Stephanie M. Thomas
TRACT 34
Township 145 North, Range 87 West
Section 31: SE $\frac{1}{4}$
SURFACE OWNERSHIP:
The Coteau Properties Company
COAL OWNERSHIP:
Rodney Sailer
Dean Sailer
Pamela Wenger
TRACT 35
Township 145 North, Range 87 West
Section 32: W $\frac{1}{2}$ NW $\frac{1}{4}$, less a 14.8304
acre tract lying therein.
SURFACE OWNERSHIP:
Friedrich T. Buechler
COAL OWNERSHIP:
Friedrich T. Buechler
EPEC OCS Company, Successor to
Tenneco Oil Company
John R. Rhodes, as Successor
Trustee of the Jane Rhodes Butt Living
Trust Dated 11-7-95
Robert Hicks
Elizabeth Diaz
William Hicks
Virginia Massey Daniels
Virginia A. D. Daniels
Olive J. D. Poe
Cynthia A. Hunt
Edwin C. Hunt
Black Stone Minerals Company, L.P.
Panoramic Energy, Inc.
PANAN Energy, Inc.
VML Resources, Inc.

Bank One, Texas, N.A., Trustee of
the Mary Leonard Children's Trust 75-
6412990
Bank One, Texas, N.A., Trustee of
the Miranda Leonard Revocable Trust
75-6356894
Bank One, Texas, N.A., Trustee of
the Martha Leonard Revocable Trust
75-6356886
Madelon L. Bradshaw
Bank One, Texas, N.A., Trustee of the
Miranda Leonard Trust III
Bank One, Texas, N.A., Trustee of the
Martha Leonard Trust III
Bank One, Texas, N.A., Trustee of the
Madelon Leonard Trust III
TRACT 35-A
Township 145 North, Range 87 West
Section 32: A 14.8304 acre tract
lying within the W $\frac{1}{2}$ NW $\frac{1}{4}$ described as
follows:
Beginning at the southwest corner
of said NW $\frac{1}{4}$; thence bearing north
0°57'05" east along the west line of said
Section 32, a distance of 1160.83 feet;
thence bearing south 53°42'25" east a
distance of 240.69 feet; thence bearing
south 49°12'26" east a distance of 90.89
feet; thence bearing south 40°47'34"
west a distance of 10.00 feet to a point
on a 2°50'11" curve whose radius bears
south 40°47'34" west from said point;
thence bearing southeasterly and to
the right along said 2°50'11" curve a
distance of 1164.27 feet to a point on the
south line of said NW $\frac{1}{4}$; thence bearing
north 89°01'45" west along said south
line a distance of 896.01 feet to the point
of beginning, containing 14.8304 acres,
more or less.
SURFACE OWNERSHIP:
Basin Electric Power Cooperative
COAL OWNERSHIP:
Friedrich T. Buechler
EPEC OCS Company
John R. Rhodes, as Successor
Trustee of the Jane Rhodes Butt Living
Trust Dated 11-7-95
Robert Hicks
Elizabeth Diaz
William Hicks
Virginia Massey Daniels
Virginia A. D. Daniels
Olive J. D. Poe
Cynthia A. Hunt
Edwin C. Hunt
Black Stone Minerals Company, L.P.
Panoramic Energy, Inc.
PANAN Energy, Inc.
VML Resources, Inc.
Bank One, Texas, N.A., Trustee of
the Mary Leonard Children's Trust 75-
6412990
Bank One, Texas, N.A., Trustee of
the Miranda Leonard Revocable Trust
75-6356894
Bank One, Texas, N.A., Trustee of
the Martha Leonard Revocable Trust
75-6356886
Madelon L. Bradshaw
Bank One, Texas, N.A., Trustee of the
Miranda Leonard Trust III
Bank One, Texas, N.A., Trustee of the
Martha Leonard Trust III
TRACT 36
Township 145 North, Range 87 West
Section 32: W $\frac{1}{2}$ SW $\frac{1}{4}$, less an 18.67
acre tract lying therein.
SURFACE OWNERSHIP:
The Coteau Properties Company
COAL OWNERSHIP:
United States of America
TRACT 36-A
Township 145 North, Range 87 West
Section 32: An 18.67 acre tract lying
within the W $\frac{1}{2}$ SW $\frac{1}{4}$ described as
follows:
Beginning at a point which lies on the
south line of said Section 32 said point
bearing 280.26 feet east of the southwest
corner of said Section 32; thence bear-
ing north 16°24'55" east, a distance
of 180.04 feet; thence bearing south
73°35'05" east a distance of 30.00 feet;
thence bearing north 16°24'55" east a
distance of 800.09 feet; thence bearing
south 73°35'05" east a distance of 20.00
feet; thence bearing north 16°24'55"
east a distance of 274.74 feet; thence
bearing south 69°25'00" west a distance
of 244.54 feet; thence bearing north
20°35'00" west a distance of 140.02 feet;
thence bearing north 69°25'00" east a
distance of 350.04 feet; thence bearing
north 16°24'55" east a distance of 85.19
feet; thence bearing north 73°35'05"
west a distance of 30.88 feet; thence
bearing north 16°24'55" east a distance
of 100.00 feet; thence bearing northeast-
erly and to the left on a 3°07'51" curve
a distance of 541.21 feet; thence bear-
ing north 89°28'15" east a distance of
10.00 feet to a point on a 3°06'50" curve
whose radius bears south 89°28'15"
west from said point; thence bearing
northwesterly and to the left along said
3°06'50" curve a distance of 558.56
feet to a point on the north line of said
SW $\frac{1}{4}$; thence bearing south 89°01'45"
east along said north line of the SW $\frac{1}{4}$
a distance of 610.06 feet to the northeast

corner of said W $\frac{1}{2}$ SW $\frac{1}{4}$; thence bearing
south 0°54'22" west along the east line of
said W $\frac{1}{2}$ SW $\frac{1}{4}$ a distance of 650.08 feet;
thence bearing north 89°01'45" west a
distance of 332.35 feet to a point on a
2°50'11" curve whose radius bears north
87°29'33" west from said point; thence
bearing southwesterly and to the right
along said 2°50'11" curve a distance
of 384.58 feet; thence bearing south
13°24'56" west a distance of 69.57 feet;
thence bearing south 16°24'55" west a
distance of 621.48 feet; thence bearing
south 73°35'05" east a distance of 20.00
feet; thence bearing south 16°24'55"
west a distance of 966.59 feet to a point
on the south line of said Section 32;
thence bearing north 89°01'38" west
along said south section line a distance
of 238.64 feet to the point of beginning,
containing 18.67 acres, more or less.
SURFACE OWNERSHIP:
Basin Electric Power Cooperative
COAL OWNERSHIP:
United States of America
TRACT 41
Township 145 North, Range 88 West
Section 3: Lot 3, SE $\frac{1}{4}$ NW $\frac{1}{4}$
SURFACE OWNERSHIP:
E. Wayne Eisenbeis and
Margo L. Eisenbeis
Subject to Contract for Deed Dated
3-15-02 from Erwin and Evelyn Eisen-
beis, Trustees UDT Dated 5-7-92
COAL OWNERSHIP:
The Coteau Properties Company
TRACT 42
Township 145 North, Range 88 West
Section 3: E $\frac{1}{2}$ of Lot 4, E $\frac{1}{2}$ SW $\frac{1}{4}$ NW $\frac{1}{4}$
SURFACE OWNERSHIP:
Duane Walz
COAL OWNERSHIP:
The Coteau Properties Company
TRACT 43
Township 145 North, Range 88 West
Section 3: W $\frac{1}{2}$ of Lot 4,
W $\frac{1}{2}$ SW $\frac{1}{4}$ NW $\frac{1}{4}$
SURFACE OWNERSHIP:
Leon N. Walz, Life Estate
Remaindermen:
Pamela Treadwell
Pernell Houghton
Gail Herman
Mark Walz
COAL OWNERSHIP:
The Coteau Properties Company
TRACT 44
Township 145 North, Range 88 West
Section 3: N $\frac{1}{2}$ SW $\frac{1}{4}$
SURFACE OWNERSHIP:
Leon N. Walz, Life Estate
Remaindermen:
Pamela Treadwell
Pernell Houghton
Gail Herman
Mark Walz
COAL OWNERSHIP:
The Coteau Properties Company
TRACT 45
Township 145 North, Range 88 West
Section 3: S $\frac{1}{2}$ SW $\frac{1}{4}$
SURFACE OWNERSHIP:
north American Coal Royalty Com-
pany
COAL OWNERSHIP:
The Coteau Properties Company
TRACT 46
Township 145 North, Range 88 West
Section 3: S $\frac{1}{2}$ NW $\frac{1}{4}$ SE $\frac{1}{4}$, SW $\frac{1}{4}$ SE $\frac{1}{4}$,
W $\frac{1}{2}$ SE $\frac{1}{4}$ SE $\frac{1}{4}$
SURFACE OWNERSHIP:
The Coteau Properties Company
COAL OWNERSHIP:
Mabel L. Eisenbeis and the Estate of
Reuben E. Eisenbeis
Janice Gunsch
Judy Erickson
LeRoy Bauer
Sandra Navratil
Matt Krenzle
Marvin Bauer
Shelley Giese
Esther C. Eisenbeis
TRACT 48
Township 145 North, Range 88 West
Section 4: Lots 1, 2, S $\frac{1}{2}$ NE $\frac{1}{4}$,
N $\frac{1}{2}$ SE $\frac{1}{4}$, less 4.427 acres in the NE $\frac{1}{4}$
SURFACE OWNERSHIP:
Leon N. Walz, Life Estate
Remaindermen:
Pamela Treadwell
Pernell Houghton
Gail Herman
Mark Walz
COAL OWNERSHIP:
United States of America
TRACT 48-A
Township 145 North, Range 88 West
Section 4: 4.427 acres in the NE $\frac{1}{4}$
SURFACE OWNERSHIP:
Darvin Schlender and
Janet Schlender
COAL OWNERSHIP:
United States of America
TRACT 49
Township 145 North, Range 88 West
Section 4: Lots 3, 4, S $\frac{1}{2}$ NW $\frac{1}{4}$
SURFACE OWNERSHIP:
Duane Walz
COAL OWNERSHIP:
United States of America
TRACT 51
Township 145 North, Range 88 West

Section 4: S $\frac{1}{2}$ SW $\frac{1}{4}$
SURFACE OWNERSHIP:
Duane Walz and Karen Walz
COAL OWNERSHIP:
United States of America
TRACT 52
Township 145 North, Range 88 West
Section 4: S $\frac{1}{2}$ SE $\frac{1}{4}$
SURFACE OWNERSHIP:
north American Coal Royalty Com-
pany
COAL OWNERSHIP:
United States of America
TRACT 53
Township 145 North, Range 88 West
Section 9: NE $\frac{1}{4}$
SURFACE OWNERSHIP:
The Coteau Properties Company
COAL OWNERSHIP:
Eloise McKig, Trustee of the Eloise
McKig Trust Dated 5-30-80
TRACT 54
Township 145 North, Range 88 West
Section 9: W $\frac{1}{2}$
SURFACE OWNERSHIP:
Darnell Boeckel
COAL OWNERSHIP:
Darnell Boeckel
Joanne Virginia Trinkle, aka Joanne
Caraisco
Karen Olivia Van Amburg, aka Karen
Van Amburg
Inez Arman
Janis S. Rittler
Harold I. Stuart, Jr.
The Estate of Gotthilf Kruckenber,
Deceased
north American Coal Royalty Com-
pany
TRACT 55
Township 145 North, Range 88 West
Section 9: SE $\frac{1}{4}$
SURFACE OWNERSHIP:
The Coteau Properties Company
COAL OWNERSHIP:
Elaine Walker
Albert L. Boeckel
Doris Beckman
Reuben Scheid
Hilma R. Curtis
Loretta R. Campio
Loren Neubauer
Kathy Neubauer
Clyde Neubauer
TRACT 56
Township 145 North, Range 88 West
Section 10: N $\frac{1}{2}$
SURFACE OWNERSHIP:
The Coteau Properties Company
COAL OWNERSHIP:
United States of America
TRACT 57
Township 145 North, Range 88 West
Section 10: S $\frac{1}{2}$
SURFACE OWNERSHIP:
Ivan A. Keller and Irma E. Keller,
Life Estate
Remaindermen:
Danny L. Keller
COAL OWNERSHIP:
Ivan A. Keller and Irma E. Keller,
Life Estate
Remaindermen:
Jacqueline M. Baglivio
Danny L. Keller
Debra Morast
Lori Clark
Violet D. Schnaidt
Larry Keller
Judy Elder
TRACT 58
Township 145 North, Range 88 West
Section 11: SW $\frac{1}{4}$ NE $\frac{1}{4}$
SURFACE OWNERSHIP:
The Coteau Properties Company
COAL OWNERSHIP:
Milton Ost and Delores Ost
TRACT 59
Township 145 North, Range 88 West
Section 11: NW $\frac{1}{4}$
SURFACE OWNERSHIP:
The Coteau Properties Company
COAL OWNERSHIP:
Walter Ricker, as Trustee UTD Dated
6-4-91 of the Walter Ricker Trust
Ellie Dassinger
Hanna Link
Clyde Eisenbeis
JoAnn Crabtree
Allen Eisenbeis
North Dakota Department of Trust
Lands
TRACT 60
Township 145 North, Range 88 West
Section 11: SW $\frac{1}{4}$
SURFACE OWNERSHIP:
Ivan A. Keller and Irma E. Keller, Life
Estate
Remaindermen:
Danny L. Keller
COAL OWNERSHIP:
Ivan A. Keller and Irma E. Keller, Life
Estate
Remaindermen:
Jacqueline M. Baglivio
Debra Morast
Lori Clark
Violet D. Schnaidt
Larry Keller
Judy Elder
TRACT 67
Township 145 North, Range 88 West
Section 15: W $\frac{1}{2}$
SURFACE OWNERSHIP:
Ivan A. Keller and Irma E. Keller,
Life Estate
Remaindermen:
Jacqueline M. Baglivio

Township 145 North, Range 88 West
Section 11: SE $\frac{1}{4}$
SURFACE OWNERSHIP:
The Coteau Properties Company
COAL OWNERSHIP:
Gilbert C. Ost and Violet V. Ost
Gary V. Wahl
Orville M. Erickson
Stephens 1995 Trust c/o Frances J.
Walke, Trustee
Samuel M. Skipper
M. W. Rambo Family Trust c/o Anita
Rambo Dunlap, Trustee
Linda Louise Walke, Executor of the
Estate of John Edwin Walke
Faye Gibbons Landham
Katie Gibbons Nielsen
Rex Farrall
Leila Claire Parnell Summerville
William Reagin Parnell
Jennifer P. Tidmore
Jack Skipper
Caroline Skipper Hollins
Legrande Kelly Skipper
Evelyn June Flory
Bertha Besch Testamentary Trust c/o
Regions Bank, TrusteeDunn,
Dunn, Besch Testamentary Trust c/o
Regions Bank, Trustee
John Obdal Testamentary Trust c/o
Regions Bank, Trustee
Mary Hughes Davidson
Fortin Enterprises, Inc.
Hancock Enterprises
The Sater Family Partnership, L.P.
c/o Sater Enterprises
The Rudman Partnership
Williams Properties, Inc.
TRACT 62
Township 145 North, Range 88 West
Section 14: Sublot 1 described as fol-
lows: Beginning at the northeast corner
of the NE $\frac{1}{4}$ of Section 14 marked by
an iron pin and cap bearing RLS #951,
thence north 89°24'45" west 699.92
feet (700.00 feet ground distance) on
the north line of the NE $\frac{1}{4}$ of Section 14
marked by a 3/4" by 24" iron pin and
cap bearing RLS #1242, thence south
0°57'13" west 999.89 feet (1,000.00 feet
ground distance) and parallel to the east
line of the NE $\frac{1}{4}$ of Section 14 marked by
a 3/4" by 24" iron pin and cap bearing
RLS #1242, thence south 89°24'45"
east 699.92 feet (700.00 feet ground
distance) and parallel to the north line
of the NE $\frac{1}{4}$ of Section 14 marked by a
3/4" by 18" iron pin and cap bearing RLS
#1242, thence north 057°13" east 999.89
feet to the point of beginning, containing
16.07 acres, more or less.
SURFACE OWNERSHIP:
The Coteau Properties Company
COAL OWNERSHIP:
United States of America
TRACT 63
Township 145 North, Range 88 West
Section 14: N $\frac{1}{2}$, less a 16.07 acre,
tract (Sublot 1)
SURFACE OWNERSHIP:
The Coteau Properties Company
COAL OWNERSHIP:
United States of America
TRACT 64
Township 145 North, Range 88 West
Section 14: SW $\frac{1}{4}$
SURFACE OWNERSHIP:
Lori Clark
Irma Bitner
COAL OWNERSHIP:
United States of America
TRACT 65
Township 145 North, Range 88 West
Section 14: S $\frac{1}{2}$ SE $\frac{1}{4}$
SURFACE OWNERSHIP:
Basin Electric Power Cooperative
COAL OWNERSHIP:
United States of America
TRACT 65-A
Township 145 North, Range 88 West
Section 14: N $\frac{1}{2}$ SE $\frac{1}{4}$
SURFACE OWNERSHIP:
The Coteau Properties Company
COAL OWNERSHIP:
United States of America
TRACT 66
Township 145 North, Range 88 West
Section 15: NE $\frac{1}{4}$
SURFACE OWNERSHIP:
Ivan A. Keller and Irma E. Keller,
Life Estate
Remaindermen:
Jacqueline M. Baglivio
Debra Morast
Lori Clark
COAL OWNERSHIP:
Ivan A. Keller and Irma E. Keller,
Life Estate
Remaindermen:
Jacqueline M. Baglivio
Debra Morast
Lori Clark
Danny L. Keller
Violet D. Schnaidt
Larry Keller
Judy Elder
TRACT 67
Township 145 North, Range 88 West
Section 15: W $\frac{1}{2}$
SURFACE OWNERSHIP:
Ivan A. Keller and Irma E. Keller,
Life Estate
Remaindermen:
Jacqueline M. Baglivio

PUBLIC NOTICES

Debra Morast
Lori Clark
COAL OWNERSHIP:
Ivan A. Keller and Irma E. Keller,
Life Estate

Remaindermen:
Jacqueline M. Baglivio
Debra Morast
Lori Clark
Danny L. Keller

Violet D. Schnaidt
Larry Keller
Judy Elder
Robert M. Clement, Jr. and
Jonah David Clement
Mark Mead

Robin Zadzora
TRACT 68
Township 145 North, Range 88 West
Section 15: SE¼

SURFACE OWNERSHIP:
Linda Carrie Dietrich
Roy Russell Dietric
COAL OWNERSHIP:
Linda Carrie Dietrich
Roy Russell Dietrich

TRACT 69
Township 145 North, Range 88 West
Section 16: NE¼, N½SE¼

SURFACE OWNERSHIP:
The Coteau Properties Company
COAL OWNERSHIP:
North Dakota Department of Trust
Lands

TRACT 70
Township 145 North, Range 88 West
Section 16: NW¼

SURFACE OWNERSHIP:
North Dakota Department of Trust
Lands
COAL OWNERSHIP:
North Dakota Department of Trust
Lands

TRACT 71
Township 145 North, Range 88 West
Section 16: N½SW¼

SURFACE OWNERSHIP:
Ardella Herrmann
COAL OWNERSHIP:
Ardella Herrmann
North Dakota Department of Trust
Lands

TRACT 72
Township 145 North, Range 88 West
Section 16: S½SW¼

SURFACE OWNERSHIP:
Hertha Reinhardt, Life Estate c/o
Joyce Larson and Jerry Reinhardt, Co-
Attorneys-in-Fact

Remaindermen:
Tanner Reinhardt
Joyce E. Larson
Jerry D. Reinhardt

COAL OWNERSHIP:
Hertha Reinhardt, Life Estate c/o
Joyce Larson and Jerry Reinhardt, Co-
Attorneys-in-Fact

Remaindermen:
Tanner Reinhardt
Joyce E. Larson
Jerry D. Reinhardt

North Dakota Department of Trust
Lands
TRACT 73
Township 145 North, Range 88 West
Section 16: S½SE¼

SURFACE OWNERSHIP:
Betty Scott
Carole Hoppe
COAL OWNERSHIP:
Betty Scott
Carole Hoppe

COAL OWNERSHIP:
North Dakota Department of Trust
Lands
TRACT 74
Township 145 North, Range 88 West
Section 21: N½, SW¼

SURFACE OWNERSHIP:
Betty Scott
Carole Hoppe
COAL OWNERSHIP:
Betty Scott
Carole Hoppe
Cecil Hagen
Lucille N. Hagen
Hembdt Catawba LLC
William McBirney
Lenora Edna McBirney
Patricia Ann Cadwallader
Richard Keith Cadwallader

John E. Rooney and Marjorie K.
Rooney, as Trustees Under the Terms
of that Certain Trust Agreement Dated
1-14-81

Eileen Rooney Hewgley and James
M. Hewgley, Jr., as Trustees Under the
Terms of that Certain Trust Agreement
Dated 11-2-81

Patrick T. Rooney, Timothy P. Rooney,
James Harris Rooney, and L. F. Rooney
III, as Co-Trustees under the L. F.
Rooney III Trust Created by the Lucy T.
Rooney 1992 GST Exempt Family Trusts
Under Trust Agreement Dated 8-18-92

Patrick T. Rooney, Timothy P. Rooney,
James Harris Rooney, and L. F. Rooney
III, as Co-Trustees of the Patrick T.
Rooney Trust Created by the Lucy T.
Rooney 1992 GST Exempt Family Trusts
Under Trust Agreement Dated 8-18-92

Patrick T. Rooney, Timothy P. Rooney,
James Harris Rooney, and L. F. Rooney
III, as Co-Trustees of the Timothy P.
Rooney Trust Created by the Lucy T.

Rooney 1992 GST Exempt Family Trusts
under Trust Agreement Dated 8-18-92

Patrick T. Rooney, Timothy P. Rooney,
James Harris Rooney, and L. F. Rooney
III, as Co-Trustees of the James Har-
risRooney Trust Created by the Lucy T.
Rooney 1992 GST Exempt Family
Trusts under Trust Agreement Dated
8-18-92

Patrick T. Rooney, Timothy P. Rooney,
James Harris Rooney, and L. F. Rooney
III, as Co-Trustees of the Lucy
Rooney Kapples Trust Created by the
Lucy T. Rooney 1992 GST Exempt
Family Trusts under Trust Agreement
Dated 8-18-92

COAL OWNERSHIP:
Patrick T. Rooney, Timothy P. Rooney,
James Harris Rooney, and L. F. Rooney
III, as Co-Trustees of the Rebecca Finch
Rooney Trust Created by the Lucy T.
Rooney 1992 GST Exempt Family Trusts
under Trust Agreement Dated 8-18-92

TRACT 75
Township 145 North, Range 88 West
Section 21: SE¼

SURFACE OWNERSHIP:
Duane Walz and Karen Walz
COAL OWNERSHIP:
Valerie Crump
Craig Beck
Milda Randall
AgriBank FCB

TRACT 76
Township 145 North, Range 88 West
Section 22: A tract of land in the
N½ described as follows: Beginning
at the northwest Corner of Section 22;
thence south 89°49'19" east, along the
north line of Section 22, a distance of
2,648.18' to the north Quarter Corner
of Section 22; thence south 89°52'26"
east, along the north line of Section 22,
a distance of 2,629.46' to the northeast
Corner of Section 22; thence south
00°00'05" west, along the east line of
Section 22, a distance of 2,632.76', to
the east Quarter Corner of Section 22;
thence north 89°56'59" west, along the
east-west Quarter Line of Section 22,
a distance of 2,7689.73'; thence north
00°00'00" east, a distance of 318.86';
thence south 85°36'19" west, a distance
of 1,810.23'; thence north 00°43'40"
west, a distance of 1,254.19'; thence
north 87°38'19" west, a distance of
668.05', to the west line of Section 22;
thence north 00°01'28" east, along the
west line of section 22, a distance of
1,182.54', back to the point of beginning,
containing 286.7 acres, more or less.

SURFACE OWNERSHIP:
The Coteau Properties Company
COAL OWNERSHIP:
United States of America

TRACT 77
Township 145 North, Range 88 West
Section 22: N½, less a 286.7 acre
tract lying therein, and the SW¼, less a
14.17 acre tract, a 2.96 acre tract, and
a 23.25 acre tract.

SURFACE OWNERSHIP:
Duane Walz and Karen Walz
COAL OWNERSHIP:
United States of America

TRACT 78
Township 145 North, Range 88 West
Section 22: 14.17 acres, 2.96 and
23.25 acres located in the SW¼, de-
scribed as follows:
Parcel 1:
Commencing at the southwest corner
of Section 22; thence north 90°00'00"
east (assumed bearing) a distance of
623.17 feet along the south line of said
Section 22 to the point of beginning;
thence north 0°00'00" east a distance of
595.00 feet; thence south 88°36'24" east
a distance of 1,060.31 feet; thence south
0°00'00" west a distance of 570.00 feet;
thence south 90°00'00" west a distance
of 1,060.00 feet to the point of beginning,
containing 14.17 acres, more or less;

Parcel 2:
Commencing at the southwest corner
of Section 22; thence north 90°00'00"
east (assumed bearing) a distance of
1,683.17 feet along the south line of
said Section 22 to the point of beginning;
thence north 0°00'00" east a distance of
352.00 feet; thence north 90°00'00" east
a distance of 366.00 feet; thence south
0°00'00" west a distance of 352.00 feet;
thence south 90°00'00" west a distance
of 366.00 feet to the point of beginning,
containing 2.96 acres, more or less; and,
commencing at the southwest corner
of Section 22; thence south 90°00'00"
east on the south line of Section 22 a
distance of 2049.17 feet to the southeast
corner of Parcel No. 2 filed as docu-
ment #159979, the point of beginning;
thence on the east line of Parcel No. 2,
N 0°00'00" E a distance of 352.00 feet
to the northeast corner of Parcel No.
2; thence north 90°00'00" west on the
north line of Parcel No. 2, a distance
of 366.00 feet to the northwest corner
of Parcel No. 2, thence north 0°00'00"
east on the east line of Parcel No. 1
filed as document #159979 a distance of
48.00 feet; thence south 88°18'49" east

Remaindermen:
Mark Bitner
Robyn Wonnemberg
Brian Bitner
Craig Bitner
Keith Bitner
Sara Ames

COAL OWNERSHIP:
Elsie Gilbertson
Irma Bitner, Life Estate

Remaindermen:
Mark Bitner
Robyn Wonnemberg
Brian Bitner
Craig Bitner
Keith Bitner
Sara Ames

TRACT 81-A
Township 145 North, Range 88 West
Section 23: W½E½NE¼

SURFACE OWNERSHIP:
The Coteau Properties Company
COAL OWNERSHIP:
Elsie Gilbertson
Irma Bitner, Life Estate

Remaindermen:
Mark Bitner
Robyn Wonnemberg
Brian Bitner
Craig Bitner
Keith Bitner
Sara Ames

TRACT 82
Township 145 North, Range 88 West
Section 23: SW¼

SURFACE OWNERSHIP:
Basin Electric Power Cooperative
COAL OWNERSHIP:
Clayton Boeckel and Diane Boeckel
Clayton Boeckel
Leon Boeckel
LeRoy Boeckel
Melvin Boeckel
Peggy Becker
Darlene Harris
Delores Hess
Marles J. Hess
Dean Kautzman
Michael K. Kautzman
Olga L. Weiss
Keith Weiss
Lynette D. Weiss
Armen H. Weiss
Adeline A. Stevens
Theodore J. Weiss
Brenda Kay Fake
Brian Fake
Lyle Dean Weiss, Personal Representa-
tive of the Estate of Ruben F. Weiss

TRACT 83
Township 145 North, Range 88 West
Section 23: SE¼

SURFACE OWNERSHIP:
Basin Electric Power Cooperative
COAL OWNERSHIP:
The Coteau Properties Company

TRACT 84
Township 145 North, Range 88 West
Section 25: 360.3755 acres located
in the NW¼, S½, described as follows:
Beginning at the northwest corner
of said Section; thence south 44°02'59"
east, 3742.47 feet to the center ¼ corner
of said Section; thence south 62°22'39"
east, 2951.20 feet to the south 1/16
corner of said Section; thence south
00°58'02" west, 1317.22 feet to the
southeast corner of said Section; thence
north 89°06'14" west, 2638.56 feet to the
south ¼ corner of said Section; thence
north 88°47'22" west, 2642.38 feet to the

southwest corner of said Section; thence
north 00°57'23" east, 2640.02 feet to the
west ¼ corner of said Section; thence
north 00°53'48" east, 2638.76 feet to the
point of beginning, containing 360.3755
acres, more or less.

SURFACE OWNERSHIP:
Dakota Gasification Company
COAL OWNERSHIP:
Jody L. Boeckel
Gary Boeckel
Irene Fischer
Fay Horn
Janet Morast
Ruth Hausauer
Monty Jonathon Reub
Pamela Sue Helm
Roxy Edmond Reub
Fern Schlander
Gaylen Boeckel
Ruby Boland

TRACT 85
Township 145 North, Range 88 West
Section 26: NE¼NE¼

SURFACE OWNERSHIP:
The Coteau Properties Company
COAL OWNERSHIP:
United States of America

TRACT 86
Township 145 North, Range 88 West
Section 26: W½NE¼, SE¼NW¼,
NE¼SW¼, S½SW¼

SURFACE OWNERSHIP:
The Coteau Properties Company
COAL OWNERSHIP:
United States of America

TRACT 87
Township 145 North, Range 88 West
Section 26: NW¼NW¼, SW¼NW¼,
NW¼SW¼

SURFACE OWNERSHIP:
The Coteau Properties Company
COAL OWNERSHIP:
United States of America

TRACT 88
Township 145 North, Range 88 West
Section 26: NW¼SE¼

SURFACE OWNERSHIP:
Dakota Gasification Company
COAL OWNERSHIP:
Jody L. Boeckel
Gary Boeckel
Irene Fischer
Fay Horn
Janet Morast
Ruth Hausauer
Monty Jonathon Reub
Pamela Sue Helm
Roxy Edmond Reub
Fern Schlander
Gaylen Boeckel
Ruby Boland
Mildred Svee, Personal Representa-
tive of the Estate of Axel Svee
Black Stone Minerals Company, LP
PAL Properties, Inc.

TRACT 89
Township 145 North, Range 88 West
Section 26: SE¼NE¼, NE¼SE¼,
S½SE¼

SURFACE OWNERSHIP:
Dakota Gasification Company
COAL OWNERSHIP:
Jody L. Boeckel
Gary Boeckel
Irene Fischer
Fay Horn
Janet Morast
Ruth Hausauer
Monty Jonathon Reub
Pamela Sue Helm
Roxy Edmond Reub
Fern Schlander
Gaylen Boeckel
Ruby Boland
Mildred Svee, Personal Representa-
tive of the Estate of Axel Svee
Black Stone Minerals Company, LP
PAL Properties, Inc.

TRACT 90
Township 145 North, Range 88 West
Section 27: NE¼

SURFACE OWNERSHIP:
The Coteau Properties Company
COAL OWNERSHIP:
Donna Bauer
Jeff Bauer
Jason Bauer
Valerie Bauman
Victoria Charpentier
Vance Herman
Vernon Herman
Curtis Herman
Cory Herman
James John Bauer
Ralph Bieber
Gerald D. Bieber
Douglas Arthur Bieber
Inez Bauer and Dale R. Bauer
Laurel Rathjen
Michelle Wolf
Harold Flath
Cary Wolf
Gayanne Anthony
Dawn Mamer
Maynard Wolf
Inez Bauer
Sylvia McClure
David Wolf
Kenneth W. Meyer, Jr.
Virginia Tennant
Neal Wolf
Paula Emma Yates

TRACT 91
Township 145 North, Range 88 West
Section 27: NW¼

SURFACE OWNERSHIP:
LeRoy Boeckel and Allegra I. Boeckel
COAL OWNERSHIP:
Valerie Crump
Craig Beck
Milda Randall
Arnold T. Weiss and Regina Weiss
Caryn Y. Clements
Daniel W. Vanderhoof
Dennis L. Vanderhoof
Dean C. Vanderhoof

TRACT 92
Township 145 North, Range 88 West
Section 27: W½SW¼

SURFACE OWNERSHIP:
Rudolph J. Sasse
COAL OWNERSHIP:
Rudolph J. Sasse

TRACT 93
Township 145 North, Range 88 West
Section 27: E½SW¼

SURFACE OWNERSHIP:
Rudolph J. Sasse
COAL OWNERSHIP:
Alverna Sasse, Life Estate

Remainderman:
The Coteau Properties
Company

TRACT 94
Township 145 North, Range 88 West
Section 27: SE¼

SURFACE OWNERSHIP:
The Coteau Properties Company
COAL OWNERSHIP:
Sophie Boeckel, Life Estate c/o
Peggy Becker and LeRoy L. Boeckel,
Attorneys-in-Fact

Remaindermen:
Leon Boeckel
Clayton Boeckel
LeRoy L. Boeckel
Melvin Boeckel
Peggy Becker
Darlene Harris
Delores Hess
Marles J. Hess
Shari R. Weber, as Trustee of the
Shari R. Weber Trust Dated 8-10-08
Brehm Investment Group Inc.
Flying Wolf Enterprises Inc.
Wildcat Investments Corporation
Carol B. Brehm Residuary Trust c/o
Regions Bank -- Natural Resources
Dept.

TRACT 95
Township 145 North, Range 88 West
Section 28: E½NE¼, SW¼NE¼

SURFACE OWNERSHIP:
Clyde C. Mittelsteadt and Cheryl
Mittelsteadt
COAL OWNERSHIP:
United States of America

TRACT 96
Township 145 North, Range 88 West
Section 28: NW¼NE¼

SURFACE OWNERSHIP:
Clyde C. Mittelsteadt and Cheryl
Mittelsteadt
COAL OWNERSHIP:
AgriBank FCB
C. W. Fuller
EPEC OCS Company, Inc.
north Central Oil Corporation
W. C. Fritz
WLK Resources, LLC
Joanne Virginia Trinkle
Karen Olivia Amburg
Inez Arman
T. N. Jordan

TRACT 97
Township 145 North, Range 88 West
Section 28: N½NW¼, SW¼NW¼

SURFACE OWNERSHIP:
Hertha Mittelsteadt, Life Estate c/o
Cheryl Mittelsteadt, Attorney-in-Fact
Remaindermen:
Clyde C. Mittelsteadt and
Cheryl Mittelsteadt

TRACT 98
Township 145 North, Range 88 West
Section 28: N½NW¼, SW¼NW¼

SURFACE OWNERSHIP:
Hertha Mittelsteadt, Life Estate c/o
Cheryl Mittelsteadt, Attorney-in-Fact
Remaindermen:
Clyde C. Mittelsteadt and
Cheryl Mittelsteadt

TRACT 99
Township 145 North, Range 88 West
Section 28: N½NW¼, SW¼NW¼

SURFACE OWNERSHIP:
Hertha Mittelsteadt, Life Estate c/o
Cheryl Mittelsteadt, Attorney-in-Fact
Remaindermen:
Clyde C. Mittelsteadt and
Cheryl Mittelsteadt

TRACT 100
Township 145 North, Range 88 West
Section 28: N½NW¼, SW¼NW¼

SURFACE OWNERSHIP:
Hertha Mittelsteadt, Life Estate c/o
Cheryl Mittelsteadt, Attorney-in-Fact
Remaindermen:
Clyde C. Mittelsteadt and
Cheryl Mittelsteadt

TRACT 101
Township 145 North, Range 88 West
Section 28: N½NW¼, SW¼NW¼

SURFACE OWNERSHIP:
Hertha Mittelsteadt, Life Estate c/o
Cheryl Mittelsteadt, Attorney-in-Fact
Remaindermen:
Clyde C. Mittelsteadt and
Cheryl Mittelsteadt

TRACT 102
Township 145 North, Range 88 West
Section 28: N½NW¼, SW¼NW¼

SURFACE OWNERSHIP:
Hertha Mittelsteadt, Life Estate c/o
Cheryl Mittelsteadt, Attorney-in-Fact
Remaindermen:
Clyde C. Mittelsteadt and
Cheryl Mittelsteadt

TRACT 103
Township 145 North, Range 88 West
Section 28: N½NW¼, SW¼NW¼

SURFACE OWNERSHIP:
Hertha Mittelsteadt, Life Estate c/o
Cheryl Mittelsteadt, Attorney-in-Fact
Remaindermen:
Clyde C. Mittelsteadt and
Cheryl Mittelsteadt

TRACT 104
Township 145 North, Range 88 West
Section 28: N½NW¼, SW¼NW¼

SURFACE OWNERSHIP:
Hertha Mittelsteadt, Life Estate c/o
Cheryl Mittelsteadt, Attorney-in-Fact
Remaindermen:
Clyde C. Mittelsteadt and
Cheryl Mittelsteadt

TRACT 105
Township 145 North, Range 88 West
Section 28: N½NW¼, SW¼NW¼

SURFACE OWNERSHIP:
Hertha Mittelsteadt, Life Estate c/o
Cheryl Mittelsteadt, Attorney-in-Fact
Remaindermen:
Clyde C. Mittelsteadt and
Cheryl Mittelsteadt

TRACT 106
Township 145 North, Range 88 West
Section 28: N½NW¼, SW¼NW¼

SURFACE OWNERSHIP:
Hertha Mittelsteadt, Life Estate c/o
Cheryl Mittelsteadt, Attorney-in-Fact
Remaindermen:
Clyde C. Mittelsteadt and
Cheryl Mittelsteadt

TRACT 107
Township 145 North, Range 88 West
Section 28: N½NW¼, SW¼NW¼

SURFACE OWNERSHIP:
Hertha Mittelsteadt, Life Estate c/o
Cheryl Mittelsteadt, Attorney-in-Fact
Remaindermen:
Clyde C. Mittelsteadt and
Cheryl Mittelsteadt

TRACT 108
Township 145 North, Range 88 West
Section 28: N½NW¼, SW¼NW¼

SURFACE OWNERSHIP:
Hertha Mittelsteadt, Life Estate c/o
Cheryl Mittelsteadt, Attorney-in-Fact
Remaindermen:
Clyde C. Mittelsteadt and
Cheryl Mittelsteadt

TRACT 109
Township 145 North, Range 88 West
Section 28: N½NW¼, SW¼NW¼

SURFACE OWNERSHIP:
Hertha Mittelsteadt, Life Estate c/o
Cheryl Mittelsteadt, Attorney-in-Fact
Remaindermen:
Clyde C. Mittelsteadt and
Cheryl Mittelsteadt

TRACT 110
Township 145 North, Range 88 West
Section 28: N½NW¼, SW¼NW¼

William G. Weiss
John J. Weiss
David J. Weiss
William O. Chapman
Lori K. Uhlig
Cheryl D. Hogle
Clinton D. Chapman
Deanna Chapman
Arnold Weiss
Carol Hartman
Joann Dilger
Marilyn Sutheimer
Jerome Weiss
Delrae Holden, Life Estate

Remaindermen:
Justin D. Weiss
Laine A. Anderson

TRACT 92
Township 145 North, Range 88 West
Section 27: W½SW¼

SURFACE OWNERSHIP:
Rudolph J. Sasse
COAL OWNERSHIP:
Rudolph J. Sasse

TRACT 93
Township 145 North, Range 88 West
Section 27: E½SW¼

SURFACE OWNERSHIP:
Rudolph J. Sasse
COAL OWNERSHIP:
Alverna Sasse, Life Estate

Remainderman:
The Coteau Properties
Company

TRACT 94
Township 145 North, Range 88 West
Section 27: SE¼

SURFACE OWNERSHIP:
The Coteau Properties Company
COAL OWNERSHIP:
Sophie Boeckel, Life Estate c/o
Peggy Becker and LeRoy L. Boeckel,
Attorneys-in-Fact

Remaindermen:
Leon Boeckel
Clayton Boeckel
LeRoy L. Boeckel
Melvin Boeckel
Peggy Becker
Darlene Harris
Delores Hess
Marles J. Hess
Shari R. Weber, as Trustee of the
Shari R. Weber Trust Dated 8-10-08
Brehm Investment Group Inc.
Flying Wolf Enterprises Inc.
Wildcat Investments Corporation
Carol B. Brehm Residuary Trust c/o
Regions Bank -- Natural Resources
Dept.

TRACT 95
Township 145 North, Range 88 West
Section 26: NW¼SE¼

SURFACE OWNERSHIP:
Dakota Gasification Company
COAL OWNERSHIP:
Jody L. Boeckel
Gary Boeckel
Irene Fischer
Fay Horn
Janet Morast
Ruth Hausauer
Monty Jonathon Reub
Pamela Sue Helm
Roxy Edmond Reub
Fern Schlander
Gaylen Boeckel
Ruby Boland
Mildred Svee, Personal Representa-
tive of the Estate of Axel Svee
Black Stone Minerals Company, LP
PAL Properties, Inc.

TRACT 96
Township 145 North, Range 88 West
Section 26: SE¼NE¼, NE¼SE¼,
S½SE¼

SURFACE OWNERSHIP:
Dakota Gasification Company
COAL OWNERSHIP:
Jody L. Boeckel
Gary Boeckel
Irene Fischer
Fay Horn
Janet Morast
Ruth Hausauer
Monty Jonathon Reub
Pamela Sue Helm
Roxy Edmond Reub
Fern Schlander
Gaylen Boeckel
Ruby Boland
Mildred Svee, Personal Representa-
tive of the Estate of Axel Svee
Black Stone Minerals Company, LP
PAL Properties, Inc.

TRACT 97
Township 145 North, Range 88 West
Section 27: NE¼

SURFACE OWNERSHIP:
The Coteau Properties Company
COAL OWNERSHIP:
Donna Bauer
Jeff Bauer
Jason Bauer
Valerie Bauman
Victoria Charpentier
Vance Herman
Vernon Herman
Curtis Herman
Cory Herman
James John Bauer
Ralph Bieber
Gerald D. Bieber
Douglas Arthur Bieber
Inez Bauer and Dale R. Bauer
Laurel Rathjen
Michelle Wolf
Harold Flath
Cary Wolf
Gayanne Anthony
Dawn Mamer
Maynard Wolf
Inez Bauer
Sylvia McClure
David Wolf
Kenneth W. Meyer, Jr.
Virginia Tennant
Neal Wolf
Paula Emma Yates

TRACT 98
Township 145 North, Range 88 West
Section 27: NW¼

SURFACE OWNERSHIP:
LeRoy Boeckel and Allegra I. Boeckel
COAL OWNERSHIP:
Valerie Crump
Craig Beck
Milda Randall
Arnold T. Weiss and Regina Weiss
Caryn Y. Clements
Daniel W. Vanderhoof
Dennis L. Vanderhoof
Dean C. Vanderhoof

TRACT 99
Township 145 North, Range 88 West
Section 27: W½SW¼

SURFACE OWNERSHIP:
Rudolph J. Sasse
COAL

PUBLIC NOTICES

COAL OWNERSHIP:
 AgriBank FCB
 C. W. Fuller
 EPEC OCS Company, Inc., Successor in Interest to Tenneco Oil Company, Inc.,
 north Central Oil Corporation
 W. C. Fritz
 WLK Resources, LLC
 Joanne Virginia Trinkle
 Karen Olivia Amburg
 Inez Arman
 T. N. Jordan

TRACT 98
 Township 145 North, Range 88 West
 Section 28: SE¼NW¼, S½
SURFACE OWNERSHIP:
 Hertha Mittelsteadt, Life Estate c/o Cheryl Mittelsteadt, Attorney-in-Fact
 Remaindermen:
 Clyde C. Mittelsteadt and Cheryl Mittelsteadt

COAL OWNERSHIP:
 United States of America
TRACT 99
 Township 145 North, Range 88 West
 Section 33: NE¼
SURFACE OWNERSHIP:
 Rudolph J. Sasse
COAL OWNERSHIP:
 Rudolph J. Sasse
 Alverna Sasse, Life Estate
 Remainderman:
 The Coteau Properties Company

TRACT 100
 Township 145 North, Range 88 West
 Section 33: NW¼
SURFACE OWNERSHIP:
 Rudolph J. Sasse
COAL OWNERSHIP:
 Rudolph J. Sasse
TRACT 101
 Township 145 North, Range 88 West
 Section 33: S½
SURFACE OWNERSHIP:
 Rudolph J. Sasse
COAL OWNERSHIP:
 Rudolph J. Sasse

TRACT 102
 Township 145 North, Range 88 West
 Section 34: N½N½, SE¼NE¼, NE¼SE¼, S½SE¼
SURFACE OWNERSHIP:
 The Coteau Properties Company
COAL OWNERSHIP:
 United States of America
TRACT 103
 Township 145 North, Range 88 West
 Section 34: SW¼NE¼, NW¼SE¼, S½NW¼

SURFACE OWNERSHIP:
 The Coteau Properties Company
COAL OWNERSHIP:
 Alvin J. Wittmaier and Elaine C. Wittmaier
TRACT 104
 Township 145 North, Range 88 West
 Section 34: SW¼

SURFACE OWNERSHIP:
 Rudolph J. Sasse
COAL OWNERSHIP:
 United States of America
TRACT 105
 Township 145 North, Range 88 West
 Section 35: NE¼
SURFACE OWNERSHIP:
 The Coteau Properties Company
COAL OWNERSHIP:
 Janell Reich
 Jaylin N. Allen
 Philip P. Pearson
 Alvin E. Pearson
 Lester D. Pearson
 Michael Forrest Esson
 Adeline I. Ross
 Beverly J. Bement
 Karen S. Hess
 Loren Doffee
 Danny Doffee
 Bertha Neubauer
 Betty D. MacDonald
 Delilah Mae Ledford
 Larry L. Doffee
 Carol Ann Pahde
 Candace Elizabeth Barker
 Alan Doffee
 Vernon L. Doffee
 Darlene Doffee Looper
 Brenda Doffee Urps
 Kenneth B. Doffee
 Thomas C. Doffee
 Alma W. Doffee c/o Kenneth B. Doffee, Attorney-in-Fact
 Black Stone Minerals Company, L.P.
 PAL Properties, Inc.

TRACT 106
 Township 145 North, Range 88 West
 Section 35: W½
SURFACE OWNERSHIP:
 The Coteau Properties Company
COAL OWNERSHIP:
 Philip P. Pearson
 Alvin E. Pearson
 Lester D. Pearson
 Michael Forrest Esson
 Adeline I. Ross
 Beverly J. Bement
 Karen S. Hess
 Loren Doffee
 Danny Doffee

Bertha Neubauer
 Betty D. MacDonald
 Delilah Mae Ledford
 Larry L. Doffee
 Carol Ann Pahde
 Candace Elizabeth Barker
 Alan Doffee
 Vernon L. Doffee
 Darlene Doffee Looper
 Brenda Doffee Urps
 Kenneth B. Doffee
 Thomas C. Doffee
 Alma W. Doffee c/o Kenneth B. Doffee, Attorney-in-Fact
 Black Stone Minerals Company, L.P.
 PAL Properties, Inc.

TRACT 107
 Township 145 North, Range 88 West
 Section 35: SE¼
SURFACE OWNERSHIP:
 The Coteau Properties Company
COAL OWNERSHIP:
 The Coteau Properties Company
 Philip P. Pearson
 Alvin E. Pearson
 Lester D. Pearson
 Loren Doffee
 Danny Doffee
 Michael Forrest Esson
 Adeline I. Ross
 Beverly J. Bement
 Karen S. Hess
 Bertha Neubauer
 Betty D. MacDonald
 Delilah Mae Ledford
 Larry L. Doffee
 Carol Ann Pahde
 Candace Elizabeth Barker
 Alan Doffee
 Vernon L. Doffee
 Darlene Doffee Looper
 Brenda Doffee Urps
 Kenneth B. Doffee
 Thomas C. Doffee
 Alma W. Doffee c/o Kenneth B. Doffee, Attorney-in-Fact
 Lilavon Herman
 Russell Reich
 Janell Reich
 Jaylin N. Allen
 Marva Kovalenko
 Hope Smith
 Virginia Scheurer
 Philip Veazey Hopkins Irrevocable Trust U/I/D Dated 5-27-94 c/o Paula Lee Glass and Sheila Lee Talbot, Co-Trustees

The Hervey-Muir Trust Agreement Dated 1-14-91 c/o Frank Hervey, Jr. and Beverly R. Muir, Trustees
 Jolene P. Eckenwiler Revocable Trust
 The Trust Company of Oklahoma of Tulsa, Trustee
COAL OWNERSHIP:
 C. W. Eckenwiler Revocable Trust
 The Trust Company of Oklahoma of Tulsa, Agent for Trustee
 John Irwin Horning
 Jerome Max Westheimer, Jr.
 Beverly Westheimer Wellnitz
 Virginia R. See, Personal Representative of the Estate of Charles Clifford See
 Gordon L. Castleman and Nancy C. Castleman
 Gila Group LP
 Bank of America NA and Virginia L. Duffy, Trustees Under the Will of Charles G. Duffy, Jr.
 Gladys H. Campbell
 Will Gleason and Florence Gleason
 C. J. Gallant
 Helen McCaughey, Life Estate
 Remainderman:
 Mary Waugh Long
 H. B. Brown
 Estate of Dr. R. F. Beauchamp
 Merco of Oklahoma, Inc.
 Jones-Daube Mineral Company
 Trumbull Oil Properties LLC

TRACT 108
 Township 145 North, Range 88 West
 Section 36: All
SURFACE OWNERSHIP:
 North Dakota Department of Trust Lands
COAL OWNERSHIP:
 North Dakota Department of Trust Lands

During the third term of the permit, The Coteau Properties Company proposes to request Mercer County approval to temporarily close the following section lines to conduct surface coal mining and reclamation operations:
 1. The section line between Section 35, T145N, R88W and Section 5, T144N, R88W.
 2. The section line between Sections 4 and 5, T144N, R88W.
 3. The unnumbered gravel public road in the W½ Section 4, T144N, R88W.
 4. The section line between Sections 5 and 8, T144N, R88W.
 5. Approximately the north 1,500 feet of the section line between Sections 8 and 9, T144N, R88W.
 6. Approximately the west 1,500 feet of the section line between Sections 4 and 9, T144N, R88W.
 7. The section line between Section 34, T145N, R88W and Sections 5 and

6, T144N, R88W.
 8. The section line between Sections 5 and 6, T144N, R88W.
 Temporary section line and public road closures will occur over most of the permit area at intermittent times during the life of the permit. The proposed temporary section line closures are shown in the permit application.
 The permit term will be five years, and future details for additional road closures and mining near road rights-of-way will be provided in newspaper notices when subsequent permit renewals are requested.
 It is currently projected that operations within 100 feet of road rights-of-way and section line closures will last until surface coal mining and reclamation operations are completed in each area.
 A copy of the Application for Renewal and Revision of Permit NACT-0201 are available for public inspection at the office of the North Dakota Public Service Commission, 600 East Boulevard Avenue, Department 408, Bismarck, North Dakota 58505-0480, and at the office of the County Auditor, Mercer County Courthouse, Stanton, North Dakota 58571.
 Written comments, objections, or requests for an informal conference on the renewal and/or revision may be submitted by any person with an interest that is or may be adversely affected, to the North Dakota Public Service Commission, 600 East Boulevard Avenue, Department 408, Bismarck, North Dakota 58505-0480, within 30 days after the last publication of this notice. Any request for informal conference must be in writing to the Commission. The request must also state specifically the issues or objections that an affected party has regarding the renewal and/or revision.
 The Coteau Properties Company
 204 County Road 15
 Beulah, North Dakota 58523
 (1-23-14) (1-30-14)
 (2-6-14) (2-13-14)

PUBLIC NOTICE
 Golden Valley Rural Fire District
 Annual Meeting will be held Monday, Feb. 24 at 7:30 p.m. at the Golden Valley Fire Hall.
 (2-13-14) (2-20-14)

REQUEST FOR BIDS
 The Oliver County Highway Department will accept sealed bids for the purchase and construction of an un-insulated 100' X 60' cold storage building at the Oliver County Maintenance yard in Center, ND. The structure will have 16' sidewalls, two (2) walk doors, four (4) windows, three (3) 14' X 14' insulated overhead doors with openers. The building will be designed and built to meet or exceed any and all applicable building codes. Winning bidder will also need to provide proof of insurance and bonding. Any questions should be directed to the Oliver County Shop at 701-794-3172 or emailed to countyshop@westriv.com - Subject: cold storage.
 Mail sealed bids to the Oliver County Auditor, PO Box 188, Center, ND 58530-0188 labeled COLD STORAGE on the outside of the envelope. All bids to be postmarked no later than March 4, 2014. Bid opening will be March 6, 2014 at 9:30 A.M. in the meeting room of the Oliver County Courthouse. Oliver County reserves the right to hold all bids for a period of up to thirty days after the date fixed for the opening and to reject any or all bids submitted.
 (2-6-14) (2-13-14) (2-20-14)

NOTICE OF PUBLIC HEARING ON A PROPOSED PROJECT AND THE ISSUANCE OF MULTIFAMILY HOUSING REVENUE BONDS UNDER THE MUNICIPAL INDUSTRIAL DEVELOPMENT ACT OF 1955 (MDI LIMITED PARTNERSHIP #112 PROJECT)
 NOTICE IS HEREBY GIVEN that the City Council of City of Beulah, North Dakota, will meet on March 3, 2014, at 7:00 p.m., in the Council Room of the City Hall, Beulah, North Dakota, for the purpose of holding a public hearing on a proposal that the City approve the issuance of revenue bonds under the Municipal Industrial Development Act of 1955, North Dakota Century Code, Chapter 40-57, in order to finance the cost of a certain Project.
 The proposed Project will consist of the acquisition and rehabilitation of a 28-unit apartment building located at 205 2nd Street, NW in Beulah and functionally related facilities. The amount of the proposed bonds to be issued to finance the Project will not exceed \$1,326,000. The Project will be owned and operated by MDI Limited Partnership #112, a North Dakota limited partnership.
 The bonds issued to finance the Project shall be limited obligations payable solely from the revenue pledged to the payment thereof, and may be secured by a mortgage or other encumbrances on the Project. No holder of any such bonds shall ever have the right to compel any exercise of the taxing power of the City to pay such bonds, or the interest thereon, nor to enforce payment against any property of the City except the Project secured thereby.
 MDI Limited Partnership #112 will engage in the business of owning and operating residential rental property, and competitors are hereby notified of that fact pursuant to Chapter 40-57, North Dakota Century Code. All persons interested may appear and be heard at the time and place set forth above for the public hearing, or may submit their views in writing before the time specified for such public hearing.
 (2-13-14) (2-20-14)

The City of Beulah's annual report as of December 31, 2013
 All financial records of the City of Beulah are available for public examination upon appointment with the City Auditor, Heather Ferebee.

| FUND | RECEIPTS | EXPENDITURES | BALANCE |
|--------------------|-----------------------|-----------------------|-----------------------|
| General Fund | 1,738,267.18 | 1,756,656.87 | 183,293.37 |
| Highway Fund | 351,610.92 | 554,194.92 | 2,026,879.71 |
| Social Security | 116,489.90 | 65,856.14 | 349,754.50 |
| Advertising | 11,815.64 | 11,461.98 | 18,627.87 |
| Emergency Fund | 83,241.56 | 88,090.54 | 166,538.65 |
| Cemetery | 18,585.20 | 8,202.89 | 89,974.39 |
| Employee Pension | 66,056.19 | - | 324,869.23 |
| Public Buildings | 45,508.81 | 77,052.38 | 79,623.26 |
| Forestry | 10,379.16 | 11,368.54 | 5,705.99 |
| Swimming Pool | 263,547.11 | 195,549.82 | 142,037.33 |
| Sales Tax | 216,204.79 | 264,913.99 | 735,088.29 |
| Library | 84,251.10 | 79,372.89 | 6,847.11 |
| Special Rev Funds | 82,261.29 | 112,007.27 | 420,744.50 |
| Debt Service Funds | 541,906.04 | 541,467.12 | 529,570.67 |
| Enterprise Funds | 833,352.48 | 943,592.46 | 935,950.88 |
| TOTAL | \$4,463,477.37 | \$4,709,787.81 | \$6,015,505.75 |

Find out what's happening across town or right next door.
 Subscribe to the Beulah Beacon.
 Call 873-4381 for more information.

Opp awarded scholarship

The Office of Enrollment Services at Valley City State University, Valley City is pleased to announce that Dominick Opp, son of Ronnie and Kim Opp, Hazen, has been awarded a VCSU Hazel McBride scholarship for the 2014-2015 academic year. Dominick will graduate from Hazen High School in May 2014.



Dominick Opp

Whether through perception or reality they never became effective. It takes a special mindset to be a good public servant. If you think you have it, the thing to do would be to pick up a petition and have a go at it. That is the only way you'll prove it to yourself and the people who support you. Anyone of you could be among those people perfect for the job and retire from it glad you took the challenge.

REFLECTIONS

Continued from page 4

don't know how the process work, what needs to be done, or how to accomplish the task. Some I have talked to say they expected more mentoring from their seasoned colleagues and it wasn't forthcoming, in fact some say they felt downright unwelcomed in their new roles. That they were shut-out and felt they had to follow the lead of their senior fellows at the table. That they could never assert themselves. Whether through perception or reality they never became effective. It takes a special mindset to be a good public servant. If you think you have it, the thing to do would be to pick up a petition and have a go at it. That is the only way you'll prove it to yourself and the people who support you. Anyone of you could be among those people perfect for the job and retire from it glad you took the challenge.

TRACKS

Continued from page 5

the FDA has begun clearing the way for the "Pill-CAM and America may soon join 80 other civilized nations that use it. Apparently, "rocket science" is slowly accepted by some people, although I doubt many patients of the old procedure feel or felt consoled by their doctor who reassured them the test was simple and not rocket science. I suppose it is reasonable to have some resistance when launching anything new. Which brings me to this. A friend of mine went in to his doctor last week for his annual exam, the old prostate check, referred to by my friend as his doctor's annual "finger wave." It's 2014. Almost 50 years since we put a man on the moon and we have mechanical rovers on Mars. Plastic surgeons can re-attach limbs and even do whole face transplants. And we haven't got past that cave-man antic? That's the kind of preventative medicine that works. We quit going to the doctor!

Opp awarded scholarship

The Office of Enrollment Services at Valley City State University, Valley City is pleased to announce that Dominick Opp, son of Ronnie and Kim Opp, Hazen, has been awarded a VCSU Hazel McBride scholarship for the 2014-2015 academic year. Dominick will graduate from Hazen High School in May 2014.

Whether through perception or reality they never became effective. It takes a special mindset to be a good public servant. If you think you have it, the thing to do would be to pick up a petition and have a go at it. That is the only way you'll prove it to yourself and the people who support you. Anyone of you could be among those people perfect for the job and retire from it glad you took the challenge.

REFLECTIONS

Continued from page 4

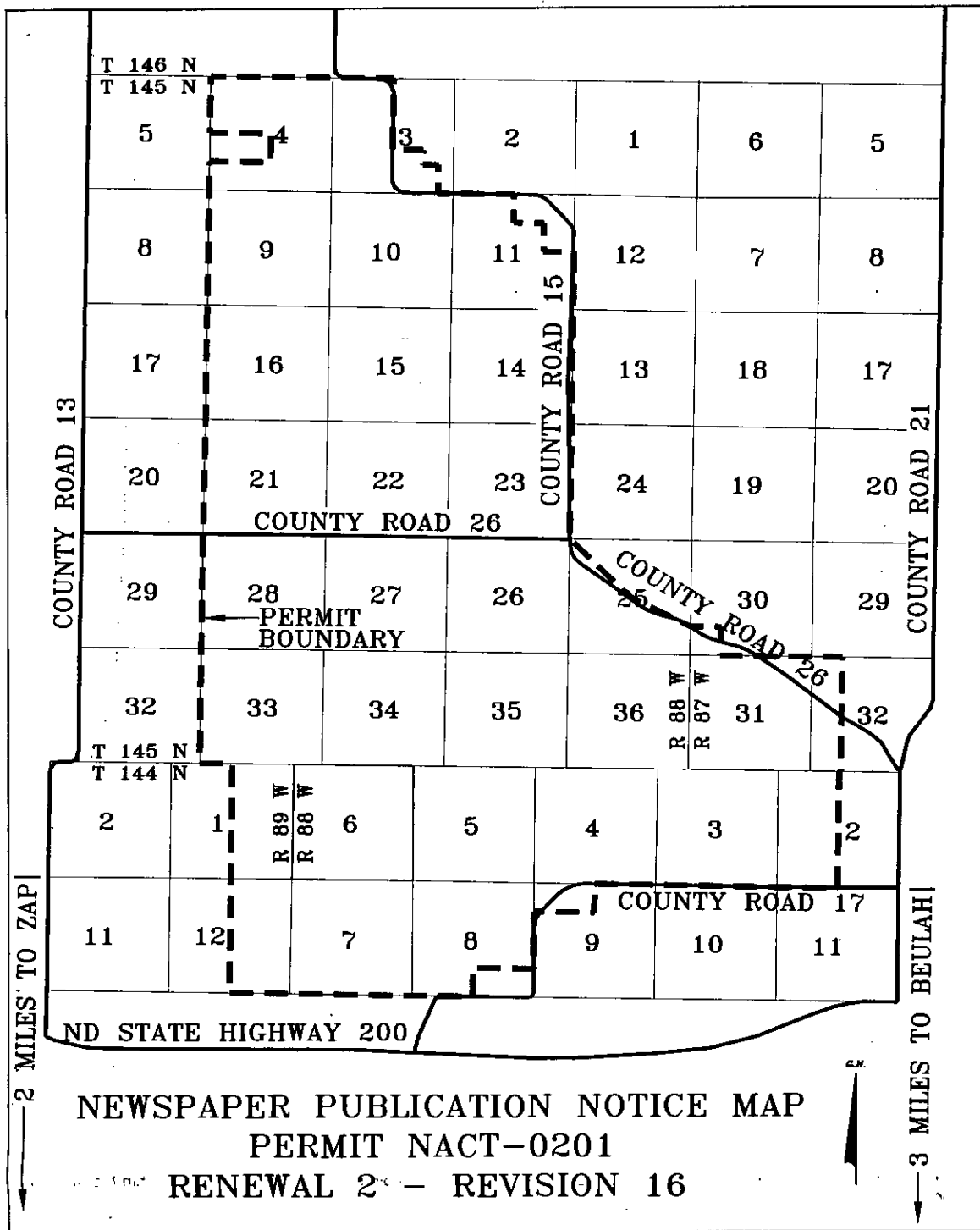
don't know how the process work, what needs to be done, or how to accomplish the task. Some I have talked to say they expected more mentoring from their seasoned colleagues and it wasn't forthcoming, in fact some say they felt downright unwelcomed in their new roles. That they were shut-out and felt they had to follow the lead of their senior fellows at the table. That they could never assert themselves. Whether through perception or reality they never became effective. It takes a special mindset to be a good public servant. If you think you have it, the thing to do would be to pick up a petition and have a go at it. That is the only way you'll prove it to yourself and the people who support you. Anyone of you could be among those people perfect for the job and retire from it glad you took the challenge.

TRACKS

Continued from page 5

the FDA has begun clearing the way for the "Pill-CAM and America may soon join 80 other civilized nations that use it. Apparently, "rocket science" is slowly accepted by some people, although I doubt many patients of the old procedure feel or felt consoled by their doctor who reassured them the test was simple and not rocket science. I suppose it is reasonable to have some resistance when launching anything new. Which brings me to this. A friend of mine went in to his doctor last week for his annual exam, the old prostate check, referred to by my friend as his doctor's annual "finger wave." It's 2014. Almost 50 years since we put a man on the moon and we have mechanical rovers on Mars. Plastic surgeons can re-attach limbs and even do whole face transplants. And we haven't got past that cave-man antic? That's the kind of preventative medicine that works. We quit going to the doctor!

Public Notice



NEWSPAPER PUBLICATION NOTICE MAP
PERMIT NACT-0201
RENEWAL 2 - REVISION 16

NOTICE OF FILING OF AN APPLICATION FOR RENEWAL OF PERMIT TO CONDUCT SURFACE COAL MINING AND RECLAMATION OPERATIONS

The Coteau Properties Company, 204 County Road 15, Beulah, North Dakota 58523, as applicant, has filed an Application for Renewal of Permit NACT-0201 with the North Dakota Public Service Commission. The current permit area covers portions of Sections 2, 3, 4, 5, 6, 7, 8, and 9 of T144N, R88W; Sections 1 and 12 of T144N, R89W; Sections 30, 31, and 32 of T145N, R87W; and Sections 3, 4, 9, 10, 11, 14, 15, 16, 21, 22, 23, 25, 26, 27, 28, 33, 34, 35, and 36 of T145N, R88W, of the Fifth Principal Meridian, Mercer County, North Dakota. The total acreage within the permit area is approximately 17,051 acres. The permit term will be from April 14, 2014 to April 14, 2019.

The Coteau Properties Company has also filed an application for Revision 16 to Permit NACT-0201 with the North Dakota Public Service Commission. This revision identifies the coal removal subarea that will be mined during the next five year permit term, and updates introductory information, legal information, business entity/compliance information, identification of interests and rights of entry, operations - general, surface water management, post-mining land use plans, revegetation procedures, establishment, and management, and post-mining wetlands for renewal #2 of the permit.

The map shows the distance to the cities of Beulah and Zap, North Dakota, and the outline of the permit area.

The owners of the surface and coal in the permit area are as follows:

TRACT 1
 Township 144 North, Range 88 West Section 2: Lots 3, 4, S½NW¼, less a 12.5023 acre tract lying therein and less Sublot 5

SURFACE OWNERSHIP:
 Anna Pischel
 Marva Keller
 Judith Keller
 Alice Bosch
 Gerald Pischel

COAL OWNERSHIP: United States of America

TRACT 1-A
 Township 144 North, Range 88 West Section 2: All that part of Lots 3,

4, S½NW¼, (12.5023 acres) that lies within the following described lands: Beginning at a point on the west line of said Section 2 said point being 1580.54 feet north of the southwest corner of said Section 2; thence bearing north 0°47'23" east along said west section line a distance of 219.64 feet to a point on a 1°08'18" curve whose radius bears north 43°17'40" west from said point; thence bearing northeasterly and to the left along said 1°08'18" curve a distance of 372.86 feet; thence bearing north 47°32'20" west a distance of 40.00 feet to a point on a 1°08'51" curve whose radius bears north 47°32'20" west from said point; thence bearing northeasterly and to the left along said 1°08'51" curve a distance of 588.24 feet; thence bearing south 54°17'20" east a distance of 40.00 feet to a point on a 1°08'18" curve whose radius bears north 54°17'20" west from said point; thence bearing northeasterly and to the left along said 1°08'18" curve a distance of 1482.43 feet; thence bearing north 71°09'50" west a distance of 10.00 feet to a point on a 1°08'26" curve whose radius bears north 71°09'50" west from said point; thence bearing northeasterly and to the left along said 1°08'26" curve a distance of 162.93 feet; thence bearing north 16°58'40" east a distance of 33.55 feet; thence bearing north 16°24'55" east a distance of 1200.73 feet; thence bearing north 73°35'05" west a distance of 30.00 feet; thence bearing north 16°24'55" east a distance of 120.00 feet to a point on the north line of said Section 2; thence bearing south 89°01'38" east along said north section line a distance of 238.64 feet; thence bearing south 16°24'25" west a distance of 1385.81 feet; thence bearing south 16°58'40" west a distance of 33.97 feet; thence bearing southwesterly and to the right on a 1°05'49" curve a distance of 220.69 feet; thence bearing north 70°36'05" west a distance of 30.00 feet to a point on a 1°06'12" curve whose radius bears north 70°36'05" west from said point; thence bearing southwesterly and to the right along said 1°06'12" curve a distance of 611.78 feet; thence bearing south 63°51'05" east a distance of 10.00 feet to a point on a 1°06'50" curve whose radius bears north 63°51'05" west from said point; thence bearing southwesterly and to the right along said 1°06'50" curve a distance of 908.98 feet; thence bearing south 53°43'35" east a distance of 40.00 feet to a point on a 1°06'12" curve whose

radius bears north 53°43'35" west from said point; thence bearing southwesterly and to the right along said 1°06'12" curve a distance of 611.78 feet; thence bearing north 46°58'35" west a distance of 50.01 feet to a point on a 1°06'50" curve whose radius bears north 46°58'35" west from said point; thence bearing southwesterly and to the right along said 1°06'50" curve a distance of 481.90 feet to the point of beginning, containing 18.22 acres, more or less.

SURFACE OWNERSHIP:
 Basin Electric Power Cooperative

COAL OWNERSHIP:
 United States of America

TRACT 1-B
 Township 144 North, Range 88 West Section 2: Sublot 5, described as follows: Beginning at the northwest corner of said Section; thence S 89°01'32" E a distance of 1318.19 feet on the north line of said Section (11th Standard Parallel) to the southeast corner of Section 31, T145N, R87W; thence S 89°01'38" E a distance of 280.25 feet on the north line of said Section 2 to the west boundary of the Basin Electric Power Cooperative Railroad; thence S 16°24'55" W a distance of 120.00 feet; thence S 73°35'05" E a distance of 30.00 feet; thence S 16°24'55" W a distance of 1200.73 feet; thence S 16°58'40" W a distance of 33.55 feet; thence S 17°54'25" W a distance of 162.93 feet; thence S 71°09'50" E a distance of 10.00 feet; thence on a curve to the right with an arc length of 1386.53', a radius of 5033.30', a chord bearing of S 26°43'40" W, and a chord length of 1382.15' to the east-west ¼ line of said Section; thence N 89°19'20" W a distance of 673.97 feet on the east-west ¼ line to the west ¼ corner of said Section; thence N 00°40'35" E a distance of 2720.65 feet on the west line of said Section to the point of beginning, containing 78.9818 acres, more or less.

SURFACE OWNERSHIP:
 The Coteau Properties Company

COAL OWNERSHIP:
 United States of America

TRACT 2
 Township 144 North, Range 88 West Section 2: SW¼, less a Sublot 6 and a 5.7177 acre tract lying therein.

SURFACE OWNERSHIP:
 Donald Boeckel and
 Caroline I. Boeckel

COAL OWNERSHIP:
 Donald Boeckel and
 Caroline I. Boeckel

Anna Pischel
 Marva Keller
 Judith Keller
 Alice Bosch
 Gerald Pischel
 Florence Knoell
 Harry H. Diamond Incorporated
 PAL Properties, Inc.
 Black Stone Minerals Company, L.P.
 Joe W. Smith
 PAR Oil Company, Inc.

TRACT 2-A
 Township 144 north, Range 88 West Section 2: All that part of the SW¼ that lies within the following described lands:

Beginning at a point on the west line of said Section 2 said point being 1580.54 feet north of the southwest corner of said Section 2; thence bearing north 0°47'23" east along said west section line a distance of 219.64 feet to a point on a 1°08'18" curve whose radius bears north 43°17'40" west from said point; thence bearing northeasterly and to the left along said 1°08'18" curve a distance of 372.86 feet; thence bearing north 47°32'20" west a distance of 40.00 feet to a point on a 1°08'51" curve whose radius bears north 47°32'20" west from said point; thence bearing northeasterly and to the left along said 1°08'51" curve a distance of 588.24 feet; thence bearing south 54°17'20" east a distance of 40.00 feet to a point on a 1°08'18" curve whose radius bears north 54°17'20" west from said point; thence bearing northeasterly and to the left along said 1°08'18" curve a distance of 1482.43 feet; thence bearing north 71°09'50" west a distance of 10.00 feet to a point on a 1°08'26" curve whose radius bears north 71°09'50" west from said point; thence bearing northeasterly and to the left along said 1°08'26" curve a distance of 162.93 feet; thence bearing north 16°58'40" east a distance of 33.55 feet; thence bearing north 16°24'55" east a distance of 1200.73 feet; thence bearing north 73°35'05" west a distance of 30.00 feet; thence bearing north 16°24'55" east a distance of 120.00 feet to a point on the north line of said Section 2; thence bearing south 89°01'38" east along said north section line a distance of 238.64 feet; thence bearing south 16°24'55" west a distance of 1385.81 feet; thence bearing south 16°58'40" west a distance of 33.97 feet; thence bearing southwesterly and to the right on a 1°05'49" curve a distance of 220.69 feet; thence bearing north 70°36'05" west a distance of 30.00 feet to a point on a 1°06'12" curve whose radius bears north 70°36'05" west from said point; thence bearing southwesterly and to the right along said 1°06'12" curve a distance of 611.78 feet; thence bearing south 63°51'05" east a distance of 10.00 feet to a point on a 1°06'50" curve whose radius bears north 63°51'05" west from said point; thence bearing southwesterly and to the right along said 1°06'50" curve a distance of 908.98 feet; thence bearing south 53°43'35" east a distance of 40.00 feet to a point on a 1°06'12" curve whose radius bears north 53°43'35" west from said point; thence bearing southwesterly and to the right along said 1°06'12" curve a distance of 611.78 feet; thence bearing north 46°58'35" west a distance of 50.01 feet to a point on a 1°06'50" curve whose radius bears north 46°58'35" west from said point; thence bearing southwesterly and to the right along said 1°06'50" curve a distance of 481.90 feet to the point of beginning, containing 18.22 acres, more or less.

SURFACE OWNERSHIP:
 Basin Electric Power Cooperative

COAL OWNERSHIP:
 Basin Electric Power Cooperative
 Florence Knoell
 Harry H. Diamond Incorporated
 PAL Properties, Inc.
 Black Stone Minerals Company, L.P.
 Joe W. Smith
 PAR Oil Company, Inc.

TRACT 2-B
 Township 144 north, Range 88 West Section 2: Sublot 6 of the SW¼, described as follows: A parcel of land located in the northwest ¼ of the southwest ¼ of said Section 2, lying north of a 5.664 acre tract of land known as the Basin Electric Power Cooperative Railroad, having the bearings and distances based on the North Dakota State Plane Coordinate System, South Zone, 1927 N.A.D., described as follows: Beginning at the west ¼ corner of said Section; thence S 00°40'38" W a distance of 805.21', on the west line of said Section; thence on a curve concave to the northerly having an arc length of 363.11', and a radius of 5033.30', with a chord bearing of N 44° 31'40" E, and a chord length of 363.03'; thence N 47° 32'20" W a distance of 40.00; thence on a curve concave to the northwesterly having an arc length of 588.24', and a radius of 4993.10', with a chord bearing of N 39°05'10" E; and a chord length of 587.90'; thence S 54°17'20" E a distance

of 40.00'; thence on a curve concave to the northwesterly having an arc length of 95.90', and a radius of 5033.30', with a chord bearing of N 35°09'55" E, and a chord length of 95.90'; to the east-west ¼ line of said Section; thence N 89°19'20" W a distance of 673.97', on the east-west ¼ line of said Section to the point of beginning, containing 6.128 acres, more or less.

SURFACE OWNERSHIP:
 The Coteau Properties Company

COAL OWNERSHIP:
 Donald Boeckel and
 Caroline I. Boeckel
 Anna Pischel
 Marva Keller
 Judith Keller
 Alice Bosch
 Gerald Pischel
 Florence Knoell
 Harry H. Diamond Incorporated
 PAL Properties, Inc.
 Black Stone Minerals Company, L.P.
 Joe W. Smith
 PAR Oil Company, Inc.

TRACT 3
 Township 144 north, Range 88 West Section 3: Lots 1, 2, 3, 4, S½NW¼

SURFACE OWNERSHIP:
 The Coteau Properties Company

COAL OWNERSHIP:
 Virgil E. Voegelé
 Randy E. Voegelé
 Bruce E. Voegelé
 The Estate of Tillie Raszler c/o Rudolph Ruben Raszler, Personal Representative
 Kevin M. Schulz, Bryan Schulz, Connie Czelatdko, and Colleen Mulder, as Co-Trustees of the Schulz Family Mineral Trust
 Darlene B. Raszler Revocable Living Trust Dated 12-12-00 c/o Darlene B. Raszler, Trustee
 John D. Stumpf
 Linda L. Beach
 Dale W. Stumpf
 LeRoy G. Stumpf
 Ronald E. Stumpf
 Aaron E. Raszler and Shirley A. Raszler, Co-Trustees of the A. E. Raszler and S. A. Raszler Revocable Trust Dated 4-14-11
 Susan L. Pryor
 Jeffrey A. Raszler
 Brian R. Raszler
 Norma Stewart
 Ronald Raeszler
 LeRoy Miller
 Muriel Soule
 Myra Savelkoul

TRACT 4
 Township 144 north, Range 88 West Section 3: SW¼, less a 24.4582 acre tract lying therein.

SURFACE OWNERSHIP:
 The Coteau Properties Company

COAL OWNERSHIP:
 Virgil E. Voegelé
 Randy E. Voegelé
 Bruce E. Voegelé
 The Estate of Tillie Raszler c/o Rudolph Ruben Raszler, Personal Representative
 Kevin M. Schulz, Bryan Schulz, Connie Czelatdko, and Colleen Mulder, as Co-Trustees of the Schulz Family Mineral Trust
 Darlene B. Raszler Revocable Living Trust Dated 12-12-00 c/o Darlene B. Raszler, Trustee
 John D. Stumpf
 Linda L. Beach
 Dale W. Stumpf
 LeRoy G. Stumpf
 Ronald E. Stumpf
 Aaron E. Raszler and Shirley A. Raszler, Co-Trustees of the A. E. Raszler and S. A. Raszler Revocable Trust Dated 4-14-11
 Susan L. Pryor
 Jeffrey A. Raszler
 Brian R. Raszler
 Norma Stewart
 Ronald Raeszler
 LeRoy Miller
 Muriel Soule
 Myra Savelkoul

TRACT 4-A
 Township 144 north, Range 88 West Section 3: A tract of land in the SW¼ described as follows:
 Beginning at the SW corner of Section 3; thence bearing north 1°20'31" east, along the west line of said Section 3 a distance of 329.24 feet; thence bearing north 89°33'33" east a distance of 1554.59 feet; thence bearing north 41°46'54" east a distance of 445.70 feet; thence bearing south 42°15'31" east a distance of 445.49 feet to a point on a 1°08'18" curve, the radius of which bears north 3°39'50" west from said point; thence bearing northeasterly and to the left along said 1°08'18" curve a distance of 395.31 feet; thence bearing north 8°09'50" west a distance of 30 feet to a point on a 1°08'42" curve, the radius of which bears north 8°09'50" west from said point; thence bearing northeasterly and to the left along said 1°08'42" curve a distance of 94.35 feet

Public Notice

to a point on the east line of said SW¼ of Section 3; thence bearing south 1°03'57" west along said east line of the SW¼ a distance of 476.82 feet to the southeast corner of said SW¼; thence bearing north 88°56'56" west along the south line of said Section 3 a distance of 2632.51 feet to the point of beginning, containing 24.4582 acres, more or less.

SURFACE OWNERSHIP:
Basin Electric Power Cooperative
COAL OWNERSHIP:
Basin Electric Power Cooperative
Virgil E. Voegelé
Randy E. Voegelé
Bruce E. Voegelé

The Estate of Tillie Raszler c/o Rudolph Ruben Raszler, Personal Representative

Kevin M. Schulz, Bryan Schulz, Connie Czelatdko, and Colleen Mulder, as Co-Trustees of the Schulz Family Mineral Trust

Darlene B. Raszler Revocable Living Trust Dated 12-12-00 c/o Darlene B. Raszler, Trustee

John D. Stumpf
Linda L. Beach
Dale W. Stumpf
LeRoy G. Stumpf
Ronald E. Stumpf

Aaron E. Raszler and Shirley A. Raszler, Co-Trustees of the A. E. Raszler and S. A. Raszler Revocable Trust Dated 4-14-11

Susan L. Pryor
Jeffrey A. Raszler
Brian R. Raszler
Norma Stewart
Ronald Raeszler
LeRoy Miller
Muriel Soule
Myra Savelkoul

TRACT 5
Township 144 north, Range 88 West

Section 3: Sublot 2, described as follows: A parcel of land located in the southeast ¼ of said Section 3, lying south of a 13.341 acre tract of land known as the Basin Electric Power Cooperative Railroad, having the bearings and distances based on the North Dakota State Plane Coordinate System, South Zone, 1927 N.A.D., described as follows: Beginning at the southeast corner of said Section; thence N 88°37'09" W a distance of 2632.46', on the south line to the south ¼ corner of said Section; thence N 00°57'11" E a distance of 273.23', on the north-south ¼ line of said Section; thence on a curve concave to the northerly having an arc length of 2849.28', with a radius of 5213.97', a chord bearing of N 65°25'44" E, and a chord length of 2813.96'; thence N 40°13'35" W a distance of 20.00'; thence on a curve concave to the northerly having an arc length of 132.09', with a radius of 8018.16', a chord bearing of N 49°09'41" E, and a chord length of 132.08', to the east line of said Section; thence S 00°40'38" W a distance of 1608.49', on the east line of said Section to the point of beginning, containing 46.682 acres, more or less.

SURFACE OWNERSHIP:

Donald Boeckel and Caroline I. Boeckel

COAL OWNERSHIP:

Donald Boeckel and Caroline I. Boeckel

Anna Pischel

Marva Keller

Judith Keller

Alice Bosch

Gerald Pischel

Florence Knoell

Joe W. Smith

Harry H. Diamond Incorporated

PAR Oil Company, Inc.

PAL Properties, Inc.

Black Stone Minerals Company, L. P.

TRACT 5-A
Township 144 north, Range 88 West

Section 3: A tract of land in the SE¼ described as follows: Beginning at a point on the west line of said SE¼, said point being 263.50 feet north of the southwest corner of said SE¼ a distance of 213.33 feet to a point on a 1°03'57" east along the west line of said SE¼; thence bearing north 1°03'57" east along the west line of said SE¼, a distance of 213.33 feet to a point on a 1°08'42" curve, the radius of which bears north 9°14'39" west from said point; thence bearing northeasterly and to the left along said 1°08'42" curve a distance of 1379.45 feet; thence bearing south 25°02'20" east a distance of 20.00 feet to a point on a 1°08'26" curve, the radius of which bears north 25°02'20" west from said point; thence bearing northeasterly and to the left along said 1°08'26" curve a distance of 690.45 feet; thence bearing south 32°54'50" east a distance of 10.00 feet to a point on a 1°08'18" curve, the radius of which bears north 32°54'50" west from said point; thence bearing northeasterly and to the left along said 1°08'18" curve a distance of 911.91 feet to a point on the east line of said SE¼;

thence bearing south 0°47'23" west along said east line a distance of 219.64 feet to a point on a 1°06'50" curve, the radius of which bears north 41°36'41" west from said point; thence bearing southwesterly and to the right along said 1°06'50" curve a distance of 124.09 feet; thence bearing south 40°13'35" east a distance of 20.00 feet to a point on a 1°05'56" curve, the radius of which bears north 40°13'35" west from said point; thence bearing southwesterly and to the right along said 1°05'56" curve a distance of 2857.61 feet to the point of beginning, containing 13.4845 acres, more or less.

SURFACE OWNERSHIP:
Basin Electric Power Cooperative
COAL OWNERSHIP:
Basin Electric Power Cooperative
Florence Knoell
Joe W. Smith
Harry H. Diamond Incorporated
PAR Oil Company, Inc.
PAL Properties, Inc.
Black Stone Minerals Company, L. P.

TRACT 5-B
Township 144 north, Range 88 West

Section 3: NW¼SE¼, Sublot 1, described as follows: A parcel of land located in the southeast ¼ of said Section 3, lying north of a 13.341 acre tract of land known as the Basin Electric Power Cooperative Railroad, having the bearings and distances based on the North Dakota State Plane Coordinate System, South Zone, 1927 N.A.D., described as follows: Beginning at the east ¼ corner of said Section; thence S 00°40'38" W, a distance of 805.21' on the east line of said Section; thence on a curve concave to the northerly having an arc length of 919.67', with a radius of 4992.84', a chord bearing of S 51°51'44" W, and a chord length of 918.37'; thence N 32°54'50" W a distance of 10.00'; thence on a curve concave to the northerly having an arc length of 690.45', with a radius of 5023.50', a chord bearing of S 61°01'25" W, and a chord length of 689.91'; thence N 25°02'20" W a distance of 20.00'; thence on a curve concave to the northerly having an arc length of 1370.78', with a radius of 5004.00', a chord bearing of S 72°48'32" W, and a chord length of 1366.50', to the north-south 1/16 line of said Section; thence N 00°57'11" E a distance of 830.07', on the 1/16 line to the center-south 1/16 corner of said Section; thence S 88°37'56" E a distance of 1313.06', on the 1/16 line to the southeast 1/16 corner of said Section; thence N 00°48'55" E a distance of 1316.38', on the 1/16 line to the center-east 1/16 corner of said Section; thence S 88°38'43" E a distance of 1309.89', on the east-west ¼ line of said Section to the point of beginning, containing 59.065 acres, more or less.

SURFACE OWNERSHIP:

The Coteau Properties Company

COAL OWNERSHIP:

Donald Boeckel and Caroline I. Boeckel

Anna Pischel

Marva Keller

Judith Keller

Alice Bosch

Gerald Pischel

Florence Knoell

Joe W. Smith

Harry H. Diamond Incorporated

PAR Oil Company, Inc.

PAL Properties, Inc.

Black Stone Minerals Company, L. P.

TRACT 6
Township 144 north, Range 88 West

Section 4: Lots 1, 2, S½NE¼, E½SW¼, SE¼, less a 24.35 acre tract lying therein.

SURFACE OWNERSHIP:

The Coteau Properties Company

COAL OWNERSHIP:

United States of America

TRACT 6-A
Township 144 north, Range 88 West

Section 4: A tract of land in the SE¼SW¼, S½SE¼ described as follows: Beginning at the southeast corner of said Section 4, thence bearing north 88°50'36" west along the south line of said Section 4 a distance of 3,904.33 feet to a point on a 2°53'37" curve the radius of which bears south 27°39'50" east from said point, thence bearing northeasterly and to the right along said 2°53'37" curve a distance of 278.53 feet, thence bearing north 19°36'16" west a distance of 10.00 feet to a point on 2°52'44" curve the radius of which bears south 19°36'16" east from said point, thence bearing northeasterly and to the right along said 2°52'44" curve a distance of 561.46 feet, thence bearing south 3°26'26" east a distance of 10.00 feet, thence bearing north 86°33'34" east a distance of 68.53 feet, thence bearing north 89°33'33" east a distance of 796.48 feet, thence bearing north 00°26'27" west a distance of 10.00 feet, thence bearing north 89°33'33" east a distance of 200.02 feet, thence bearing

north 00°26'27" west a distance of 40.00 feet, thence bearing north 89°33'33" east a distance of 900.11 feet thence bearing south 00°26'27" east a distance of 50.01 feet, thence bearing north 89°33'33" east a distance of 1,145.73 feet to a point on the east line of said Section 4, thence bearing south 01°20'31" west along said east section line a distance of 329.24 feet to the point of beginning, containing 24.35 acres, more or less.

SURFACE OWNERSHIP:

Basin Electric Power Cooperative

COAL OWNERSHIP:

United States of America

TRACT 7
Township 144 north, Range 88 West

Section 4: Lots 3, 4, S½NW¼

SURFACE OWNERSHIP:

The Coteau Properties Company

COAL OWNERSHIP:

The Coteau Properties Company

Lilavon Herman

Russell Reich

Theophil Reich

Marva Kovalenko

Hope Smith

Virginia Scheurer

Jolene P. Eckenwiler Revocable Trust, The Trust Company of Oklahoma of Tulsa, Trustee

C. W. Eckenwiler Revocable Trust, The Trust Company of Oklahoma of Tulsa, Agent for Trustee

Trumbull Oil Properties, LLC

David McHugh

Gladys H. Campbell

Gordon L. Castleman and Nancy C. Castleman

The Hervey-Muir Trust Agreement Dated 01-14-91 c/o Frank Hervey, Jr. and Beverly R. Muir, Trustees

Harry Brown 1998 Trust c/o Linda M. Rogers, Successor Co-Trustee

John Irwin Horning

The Estate of Dr. R. F. Beauchamp c/o David T. Beauchamp

Virginia R. See, Personal Representative of the Estate of Charles Clifford See

Gila Group LP

Jerome Max Westheimer, Jr., Trustee of the Jerome Max Westheimer, Jr. Trust Dated 4-13-88

Beverly Westheimer Wellnitz

Fitzgerald Ranch and Mineral Trust, Citizens Bank & Trust Company, Co-Trustee

Philip P. Pearson

Alvin E. Pearson

Lester D. Pearson

Loren Doffee

Michael Forrest Esson

Adeline I. Ross

Beverly J. Bement

Karen S. Hess

Bertha Neubauer

COAL OWNERSHIP:

Betty D. MacDonald

Delilah Mae Ledford

Larry L. Doffee

Carol Ann Pahde

Candace Elizabeth Barker

Alan Doffee

Vernon L. Doffee

Darlene Doffee Looper

Brenda Doffee Urps

Kenneth B. Doffee

Thomas C. Doffee

Alma W. Doffee c/o Kenneth B. Doffee, Attorney-in-Fact

Bank of America N/A and Virginia L. Duffy, Trustees Under the Will of Charles G. Duffy, Jr.

TRACT 8
Township 144 north, Range 88 West

Section 4: W½SW¼

SURFACE OWNERSHIP:

Art Boeckel

The Boeckel Irrevocable Trust Dated 9-11-98 c/o Donald Boeckel, Trustee

COAL OWNERSHIP:

United States of America

TRACT 9
Township 144 north, Range 88 West

Section 5: Lots 1, 2, S½NE¼, SE¼

SURFACE OWNERSHIP:

Art Boeckel

The Boeckel Irrevocable Trust Dated 9-11-98 c/o Donald Boeckel, Trustee

COAL OWNERSHIP:

United States of America

TRACT 10
Township 144 north, Range 88 West

Section 6: A tract of land in the NE¼ described as follows: Commencing at the NE corner of Section 6; thence north 90°00'00" west, 1397.22 feet along the north line of Section 6 to a point; thence south 00°00'00" west 1998.26 feet to the point of beginning; thence north 70°51'24" west, 327.36 feet to a point; thence south 76°32'31" west, 289.27 feet to a point; thence north 70°04'45" west, 47.57 feet to a point; thence south 06°05'51" west, 284.29 feet to a point; thence south 87°55'06" east, 299.26 feet to a point; thence south 83°17'16" east, 162.44 feet to a point; thence north 35°23'07" east, 354.13 feet to the point of beginning, containing 4.3352 acres, more or less.

SURFACE OWNERSHIP:

The Coteau Properties Company

COAL OWNERSHIP:

United States of America

TRACT 14
Township 144 north, Range 88 West

Section 6: Lots 3, 4, 5, SE¼NW¼

SURFACE OWNERSHIP:

The Coteau Properties Company

COAL OWNERSHIP:

United States of America

TRACT 15
Township 144 north, Range 88 West

Section 6: Lots 6, 7, E½SW¼, SE¼

SURFACE OWNERSHIP:

Donald Boeckel and Caroline I. Boeckel

COAL OWNERSHIP:
United States of America

Rudolph Ruben Raszler
Kevin M. Schulz, Bryan Schulz, Connie Czelatdko, and Colleen Mulder, as Co-Trustees of the Schulz Family Mineral Trust

Linda Voegelé

Norma Stewart

Ronald Raeszler

LeRoy Miller

Muriel Soule

Myra Savelkoul

John D. Stumpf

Linda L. Beach

Dale W. Stumpf

LeRoy G. Stumpf

Ronald E. Stumpf

Darlene B. Raszler Revocable Living Trust Dated 12-12-00 c/o Darlene B. Raszler, Trustee

COAL OWNERSHIP:

Aaron E. Raszler and Shirley A. Raszler, Co-Trustees of the A. E. Raszler and S. A. Raszler Revocable Trust Dated 4-14-11

Susan L. Pryor

Jeffrey A. Raszler

Brian R. Raszler

Ervin Giese

Betty Giese

Carol Goetz

TRACT 10
Township 144 north, Range 88 West

Section 5: Lots 3, 4, S½NW¼

SURFACE OWNERSHIP:

Betty Giese, Life Estate

Remainderman: Vance Giese

COAL OWNERSHIP:

Ervin Giese and Margaret Giese

Betty Giese, Life Estate

Remainderman: Vance Giese

Carol Goetz

Black Stone Minerals Company, L. P.

Philip P. Pearson

Alvin E. Pearson

Lester D. Pearson

Loren Doffee

Michael Forrest Esson

Adeline I. Ross

Beverly J. Bement

Karen S. Hess

Bertha Neubauer

Betty D. MacDonald

Delilah Mae Ledford

Larry L. Doffee

Carol Ann Pahde

Candace Elizabeth Barker

Alan Doffee

Vernon L. Doffee

Darlene Doffee Looper

Brenda Doffee Urps

Kenneth B. Doffee

Thomas C. Doffee

Alma W. Doffee c/o Kenneth B. Doffee, Attorney-in-Fact

PAL Properties, Inc.

TRACT 11
Township 144 north, Range 88 West

Section 5: SW¼

SURFACE OWNERSHIP:

Betty Giese

COAL OWNERSHIP:

Betty Giese

Ervin Giese and Margaret Giese

Carol Goetz

TRACT 12
Township 144 north, Range 88 West

Section 6: Lots 1, 2, S½NE¼, less a 4.3352 acre tract lying therein.

Public Notice

ceased c/o Eldora Scherer
 Aaron Beick
 Melvin Beick
 Betty Linabitz
 Gladys Savageau
 Shirley Klein
 Norma (Giese) Feit
 Marvin E. Giese
 Norma R. Giese
 The Estate of Leo Raszler, Deceased
 c/o Harlen Raszler
 Janice Giovanni
 The Estate of Daniel Beick, Deceased
 c/o Janice Giovanni

TRACT 21
Township 144 north, Range 88 West
 Section 8: SE $\frac{1}{4}$ NE $\frac{1}{4}$
 SURFACE OWNERSHIP:
 The Coteau Properties Company
 COAL OWNERSHIP:
 United States of America
TRACT 21-A
Township 144 north, Range 88 West
 Section 8: That part of the SE $\frac{1}{4}$ NE $\frac{1}{4}$
 (6.2034 acres) that lies within the following described lands:

Beginning at a point on the east line of said Section 8, said point being 1337.54 feet south of the northeast corner of said Section 8; thence bearing south 29°20' west along said section line a distance of 963.71 feet; thence bearing north 89°39'22" west a distance of 25.95 feet; thence bearing north 15°12' west a distance of 985.52 feet; thence bearing south 17°44'48" east a distance of 50.52 feet; thence bearing south 72°15'12" west a distance of 90.01 feet; thence bearing south 17°44'48" east a distance of 1.45 feet; thence bearing south 42°15'12" west a distance of 1426.58 feet; thence bearing south 47°44'48" east a distance of 10.00 feet; thence bearing south 42°15'12" west a distance of 117.71 feet; thence bearing south 43°15'12" west a distance of 34.22 feet; thence bearing southwesterly and to the right on a 1°55'33" curve a distance of 457.71 feet to the south line of the N $\frac{1}{2}$ SE $\frac{1}{4}$ of said Section 8; thence bearing north 88°52'44" west along the said south line a distance of 301.30 feet to a point on a 2°02'59" curve the radius of which bears north 33°07'50" west from said point; thence bearing northeasterly and to the left along said 2°02'59" curve a distance of 114.07 feet; thence bearing south 35°28'07" east a distance of 20.00 feet to a point on a 2°02'07" curve, the radius of which bears north 35°28'07" west from said point; thence bearing northeasterly and to the left on a 2°02'07" curve a distance of 554.13 feet; thence bearing north 43°15'12" east a distance of 32.80 feet; thence bearing north 42°15'12" east a distance of 1629.53 feet; thence bearing north 17°44'48" west a distance of 198.27 feet; thence bearing north 72°15'12" east a distance of 90.01 feet; thence bearing south 17°44'48" east a distance of 146.30 feet; thence bearing north 42°15'12" east a distance of 969.29 feet; thence bearing north 47°44'48" west a distance of 20.00 feet; thence bearing north 42°15'12" east a distance of 161.55 feet to the point of beginning, containing 12.61 acres, more or less.

SURFACE OWNERSHIP:
 Basin Electric Power Cooperative
COAL OWNERSHIP:
 United States of America
TRACT 21-B
Township 144 north, Range 88 West
 Section 8: SE $\frac{1}{4}$ NE $\frac{1}{4}$ lying south of railroad right-of-way, 10.60 acres
SURFACE OWNERSHIP:
 Theophil Reich and Norma Reich
COAL OWNERSHIP:
 United States of America
TRACT 22
Township 144 north, Range 88 West
 Section 8: N $\frac{1}{2}$ NW $\frac{1}{4}$, SE $\frac{1}{4}$ NW $\frac{1}{4}$
SURFACE OWNERSHIP:
 Betty Giese
COAL OWNERSHIP:
 United States of America
TRACT 23
Township 144 north, Range 88 West
 Section 8: SW $\frac{1}{4}$ NW $\frac{1}{4}$, NW $\frac{1}{4}$ SW $\frac{1}{4}$
SURFACE OWNERSHIP:
 The Coteau Properties Company
COAL OWNERSHIP:
 United States of America
TRACT 23-A
Township 144 north, Range 88 West
 Section 8: A tract of land lying in the SW $\frac{1}{4}$ SW $\frac{1}{4}$ described as follows:

Beginning at a point which lies on the south line of said Section 8, said point being 853.19 feet east of the southwest corner of said Section 8; thence bearing northeasterly and to the right on a 2°53'37" curve, the radius of which bears south 58°06'57" east from said point, a distance of 638.37 feet; thence bearing north 38°00'00" west a distance of 25.00 feet; thence bearing north 19°00'00" west a distance of 200.02 feet; thence bearing north 65°25'29" east a distance of 141.20 feet to the east line of said SW $\frac{1}{4}$ SW $\frac{1}{4}$ of said Section 8; thence bearing south 0°33'47" west along the

east line of said SW $\frac{1}{4}$ SW $\frac{1}{4}$ a distance of 754.43 feet to the southeast corner of said SW $\frac{1}{4}$ SW $\frac{1}{4}$; thence bearing north 89°00'05" west along the south line of said Section 8 a distance of 458.57 feet to the point of beginning, containing 3.58 acres, more or less.

SURFACE OWNERSHIP:
 Basin Electric Power Cooperative
COAL OWNERSHIP:
 United States of America
TRACT 23-B
Township 144 north, Range 88 West
 Section 8: SW $\frac{1}{4}$ SW $\frac{1}{4}$, less a 3.58 acre tract lying within.
SURFACE OWNERSHIP:
 The Coteau Properties Company
COAL OWNERSHIP:
 United States of America
TRACT 24
Township 144 north, Range 88 West
 Section 8: NE $\frac{1}{4}$ SW $\frac{1}{4}$
SURFACE OWNERSHIP:
 Betty Giese
COAL OWNERSHIP:
 United States of America
TRACT 24-A
Township 144 north, Range 88 West
 Section 8: All that part of the following described tract of land that lies within the SE $\frac{1}{4}$ SW $\frac{1}{4}$:

Beginning at a point which lies on the west line of the SE $\frac{1}{4}$ SW $\frac{1}{4}$ of said Section 8, said point being 271.91 feet north of the southwest corner of said SE $\frac{1}{4}$ SW $\frac{1}{4}$; thence bearing north 0°33'47" east along said west line of the SE $\frac{1}{4}$ SW $\frac{1}{4}$ a distance of 482.52 feet; thence bearing north 65°25'29" east a distance of 11.96 feet; thence bearing south 19°00'00" east a distance of 180.02 feet; thence bearing south 38°00'00" east a distance of 10.00 feet to a point on a 2°53'37" curve, the radius of which bears south 35°08'40" east at said point; thence bearing northeasterly and to the right on said 2°53'37" curve a distance of 15.55 feet; thence bearing south 34°41'40" east a distance of 20.00 feet to a point on a 2°55'24" curve whose radius bears south 34°41'40" east from said point; thence bearing northeasterly and to the right along said 2°55'24" curve a distance of 265.62 feet; thence bearing north 63°04'14" east a distance of 68.00 feet; thence bearing north 66°04'14" east a distance of 375.87 feet; thence bearing north 23°55'46" west a distance of 10.00 feet; thence bearing north 66°04'14" east a distance of 373.08 feet; thence bearing north 23°55'46" west a distance of 0.08 feet; thence bearing north 66°04'14" east a distance of 50.01 feet; thence bearing northeasterly and to the left on a 2°02'33" curve a distance of 173.29 feet; thence bearing north 27°28'08" west a distance of 10.00 feet to a point on the SW $\frac{1}{4}$ SE $\frac{1}{4}$ a distance of 301.30 feet to a point on a 1°55'33" curve, the radius of which bears north 37°55'55" west from said point; thence bearing southwesterly and to the right along said 1°55'33" curve a distance of 491.36 feet; thence bearing north 28°28'08" west a distance of 10.00 feet to a point on a 1°55'56" curve whose radius bears north 28°28'08" west from said point; thence bearing southwesterly and to the right along said 1°55'56" curve a distance of 183.19 feet; thence bearing south 65°04'14" west a distance of 34.21 feet; thence bearing south 66°04'14" west a distance of 631.81 feet; thence bearing south 23°55'46" east a distance of 5.88 feet; thence bearing south 66°04'14" west a distance of 150.03 feet; thence bearing southwesterly and to the left on a 3°10'27" curve a distance of 353.30 feet; thence bearing south 38°00'00" east a distance of 525.06 feet; thence bearing north 87°23'40" west a distance of 186.70 feet; thence bearing north 38°00'00" west a distance of 405.05 feet to a point on a 3°10'27" curve the radius of which bears south 39°38'39" east from said point; thence bearing southwesterly and to the left on said 3°10'27" curve a distance of 80.34 feet; thence bearing south 42°11'39" east a distance of 15.00 feet to a point on a 3°12'03" curve whose radius bears south 42°11'39" east from said point; thence bearing southwesterly and to the left along said 3°12'03" curve a distance of 24.28 feet to the point of beginning, containing 7.1981 acres, more or less.

SURFACE OWNERSHIP:
 Basin Electric Power Cooperative
COAL OWNERSHIP:
 United States of America
TRACT 24-B
Township 144 north, Range 88 West
 Section 8: SE $\frac{1}{4}$ SW $\frac{1}{4}$, less that part of a 7.1981 acre tract lying therein.
SURFACE OWNERSHIP:
 Betty Giese
COAL OWNERSHIP:
 United States of America

TRACT 25
Township 144 north, Range 88 West
 Section 8 N $\frac{1}{2}$ SE $\frac{1}{4}$, less 6.5018 acres lying therein, and less 45.71 acres
SURFACE OWNERSHIP:
 The Coteau Properties Company
COAL OWNERSHIP:
 Theophil R. Reich and Norma L. Reich
 Corlie Giese Satterfield
 Ervin Giese
 Betty Giese
 Carol Goetz
 Irene Unrath
 Aaron Beick
 Melvin Beick
 Betty Linabitz
 Gladys Savageau
 Shirley Klein
 Norma (Giese) Feit
 Marvin E. Giese
 Norma R. Giese
 Ida Mae Fettig
 The Estate of Henry Giese, Ruth Wallender, Executrix
 The Estate of Richard Raszler, Deceased c/o John D. Stumpf
 Hilda Schulz
 Darlene B. Raszler Revocable Living Trust Dated 12-12-00 c/o Darlene B. Raszler, Trustee

The Estate of Reinhold G. Raeszler c/o Myra Savelkoul, Personal Representative
 The Estate of Leo Raszler, Deceased c/o Harlen Raszler
 The Estate of Reuben Raszler, Deceased c/o Rudolph Ruben Raszler Linda Voegelé
 The Estate of Ervin H. Raszler, Deceased c/o Linda Voegelé
 The Estate of Arthur Giese, Deceased c/o Eldora Scherer
 Janice Giovanni
 The Estate of Daniel Beick, Deceased c/o Janice Giovanni

TRACT 25-A
Township 144 north, Range 88 West
 Section 8: All that part (6.5018 acres) of the N $\frac{1}{2}$ SE $\frac{1}{4}$ that lies within the following described lands: Beginning at a point on the east line of said Section 8, said point being 1337.54 feet south of the northeast corner of said Section 8; thence bearing S 0°29'20" W along said east section line a distance of 963.71 feet; thence bearing N 89°39'22" W a distance of 25.95 feet; thence bearing N 15°12' W a distance of 985.52 feet; thence bearing S 17°44'48" E a distance of 50.52 feet; thence bearing S 72°15'12" W a distance of 90.01 feet; thence bearing S 17°44'48" E a distance of 1.45 feet; thence bearing S 42°15'12" W a distance of 1426.58 feet; thence bearing S 47°44'48" E a distance of 10.00 feet; thence bearing S 42°15'12" W a distance of 117.71 feet; thence bearing S 43°15'12" W a distance of 34.22 feet; thence bearing southwesterly and to the right on a 1°55'33" curve a distance of 457.71 feet to the south line of the N $\frac{1}{2}$ SE $\frac{1}{4}$ of said Section 8; thence bearing N 88°52'44" W along the said south line a distance of 301.30 feet to a point on a 2°02'59" curve the radius of which bears N 33°07'50" W from said point; thence bearing north 66°04'14" west a distance of 10.00 feet; thence bearing N 42°15'12" E a distance of 1629.53 feet; thence bearing N 17°44'48" W a distance of 198.27 feet; thence bearing N 72°15'12" E a distance of 90.01 feet; thence bearing S 17°44'48" E a distance of 146.30 feet; thence bearing N 42°15'12" E a distance of 969.29 feet; thence bearing N 47°44'48" W a distance of 20.00 feet; thence bearing N 42°15'12" E a distance of 161.55 feet to the point of beginning.

SURFACE OWNERSHIP:
 Basin Electric Power Cooperative
COAL OWNERSHIP:
 Basin Electric Power Cooperative
 Corlie Giese Satterfield
 Ida Mae Fettig
 Ervin Giese
 Betty Giese
 Carol Goetz
 Irene Unrath
 The Estate of Reinhold G. Raeszler c/o Myra Savelkoul, Personal Representative
 The Estate of Henry Giese, Ruth Wallender, Executrix
 The Estate of Reuben Raszler, Deceased c/o Rudolph Ruben Raszler
 Hilda Schulz
 Linda Voegelé
 The Estate of Ervin H. Raszler, Deceased c/o Linda Voegelé
 The Estate of Richard Raszler, Deceased c/o John D. Stumpf
COAL OWNERSHIP:
 Darlene B. Raszler Revocable Living

Trust Dated 12-12-00 c/o Darlene B. Raszler, Trustee
 The Estate of Arthur Giese, Deceased c/o Eldora Scherer
 Aaron Beick
 Melvin Beick
 Betty Linabitz
 Gladys Savageau
 Shirley Klein
 Norma (Giese) Feit
 Marvin E. Giese
 Norma R. Giese
 The Estate of Leo Raszler, Deceased
 c/o Harlen Raszler
 Janice Giovanni
 The Estate of Daniel Beick, Deceased c/o Janice Giovanni
TRACT 25-B
Township 144 north, Range 88 West
 Section 8: 45.71 acres in the N $\frac{1}{2}$ SE $\frac{1}{4}$
SURFACE OWNERSHIP:
 Theophil R. Reich
 and Norma L. Reich
COAL OWNERSHIP:
 Theophil R. Reich and Norma L. Reich
 Corlie Giese Satterfield
 Ervin Giese
 Betty Giese
 Carol Goetz
 Irene Unrath
 Aaron Beick
 Melvin Beick
 Betty Linabitz
 Gladys Savageau
 Shirley Klein
 Norma (Giese) Feit
 Marvin E. Giese
 Norma R. Giese
 Ida Mae Fettig
 The Estate of Henry Giese, Ruth Wallender, Executrix
 The Estate of Richard Raszler, Deceased c/o John D. Stumpf
 Hilda Schulz
 Darlene B. Raszler Revocable Living Trust Dated 12-12-00 c/o Darlene B. Raszler, Trustee

The Estate of Reinhold G. Raeszler c/o Myra Savelkoul, Personal Representative
 The Estate of Leo Raszler, Deceased c/o Harlen Raszler
 The Estate of Reuben Raszler, Deceased c/o Rudolph Ruben Raszler Linda Voegelé
 The Estate of Ervin H. Raszler, Deceased c/o Linda Voegelé
 The Estate of Arthur Giese, Deceased c/o Eldora Scherer
 Janice Giovanni
 The Estate of Daniel Beick, Deceased c/o Janice Giovanni
TRACT 26
Township 144 north, Range 88 West
 Section 9: N $\frac{1}{2}$ NW $\frac{1}{4}$, less an 18.2118 acre tract and a 15.5184 acre tract lying therein.

SURFACE OWNERSHIP:
 The Coteau Properties Company
COAL OWNERSHIP:
 Great northern Properties Limited Partnership
TRACT 26-A
Township 144 north, Range 88 West
 Section 9: 18.2118 acres located in the N $\frac{1}{2}$ NW $\frac{1}{4}$, described as follows:
 Beginning at a point on the west line of said Section 9 said point being 1,337.54 feet south of the northwest corner of said Section 9, thence bearing north 42°15'12" east a distance of 738.56 feet; thence bearing south 47°44'48" east a distance of 20.00 feet; thence bearing north 42°15'12" east a distance of 300.04 feet; thence bearing north 47°44'48" west a distance of 70.01 feet; thence bearing north 42°15'12" east a distance of 198.44 feet; thence bearing north 45°15'12" east a distance of 69.84 feet; thence bearing northeasterly and to the right along a 02°49'20" curve a distance of 253.08 feet; thence bearing south 37°36'16" east a distance of 50.01 feet to a point on a 02°53'37" curve whose radius bears south 37°36'16" east from said point, thence bearing northeasterly and to the right along said 02°53'37" curve a distance of 343.53 feet to a point on the north line of said Section 9; thence bearing north 88°50'36" west along said north section line a distance of 707.61 feet; thence bearing south 69°51'15" west a distance of 679.02 feet to a point on the west line of said Section 9; thence bearing south 00°29'20" west along said west section line a distance of 1,090.84 feet to the point of beginning, containing 18.2118 acres, more or less.

SURFACE OWNERSHIP:
 Basin Electric Power Cooperative
COAL OWNERSHIP:
 Great northern Properties Limited Partnership
TRACT 26-B
Township 144 north, Range 88 West
 Section 9: 15.5184 acres located in the N $\frac{1}{2}$ NW $\frac{1}{4}$, described as follows:
 Beginning at a point on the west line of said Section 9 said point being 1,337.54 feet south of the northwest corner of said Section 9; thence bear-

ing north 42°15'12" east a distance of 738.56 feet; thence bearing south 47°44'48" east a distance of 20.00 feet; thence bearing north 42°15'12" east a distance of 300.04 feet; thence bearing north 47°44'48" west a distance of 70.01 feet; thence bearing north 42°15'12" east a distance of 198.44 feet; thence bearing north 45°15'12" east a distance of 69.84 feet; thence bearing northeasterly and to the right on a 02°49'20" curve a distance of 253.08 feet; thence bearing south 37°36'16" east a distance of 50.01 feet to a point on a 02°53'37" curve whose radius bears south 37°36'16" east from said point; thence bearing northeasterly and to the right along said 02°53'37" curve a distance of 343.53 feet to a point on the north line of said Section 9; thence bearing south 88°50'36" east along said north section line a distance of 1,280.62 feet to the northeast corner of the NW $\frac{1}{4}$; thence bearing south 00°32'22" west along the east line of said NW $\frac{1}{4}$ a distance of 72.31 feet; thence bearing north 89°05'00" west a distance of 385.46 feet; thence bearing south 87°40'00" west a distance of 64.57 feet; thence bearing southwesterly and to the left on a 03°23'40" curve a distance of 1,242.13 feet; thence bearing south 45°30'12" west a distance of 64.62 feet; thence bearing south 42°15'12" west a distance of 1,026.25 feet; thence bearing south 37°15'12" west a distance of 63.45 feet; thence bearing southwesterly and to the left on a 05°21'05" curve a distance of 596.28 feet; thence bearing south 05°20'38" west a distance of 63.45 feet; thence bearing south 00°20'38" west a distance of 230.13 feet; thence bearing north 89°39'22" west a distance of 82.06 feet to a point on the west line of said Section 9; thence bearing north 00°29'20" east along the west section line a distance of 963.71 feet to the point of beginning, containing 15.5184 acres, more or less.

SURFACE OWNERSHIP:
 Basin Electric Power Cooperative
COAL OWNERSHIP:
 Great northern Properties Limited Partnership
TRACT 27
Township 144 north, Range 89 West
 Section 1: Lots 1 and 2
SURFACE OWNERSHIP:
 Rudolph J. Sasse
COAL OWNERSHIP:
 Rudolph J. Sasse
TRACT 28
Township 144 north, Range 89 West
 Section 1: S $\frac{1}{2}$ NE $\frac{1}{4}$
SURFACE OWNERSHIP:
 Duane Walz and Karen Walz
COAL OWNERSHIP:
 Duane Walz and Karen Walz
 Herman A. Hafner
 Neil Parks and Yvonne Parks
 Betty M. Clements
 C. C. Spencer Revocable Trust
TRACT 29
Township 144 north, Range 89 West
 Section 1: SE $\frac{1}{4}$
SURFACE OWNERSHIP:
 Dennis Flemmer and Corrine Flemmer
COAL OWNERSHIP:
 Garland Wiedrich and Janelle Wiedrich
 Emelia Hoffmann
 Bertha Simpfenderfer
 Martha M. Jacober
 Rudolph J. Sasse
 The Estate of Ivan Sasse, Deceased
 c/o William Chaussee
 Herbert Sasse
 Erna Wolf
 Elsie Dschaak
 Melvin Wiedrich
 Mabel Teske
 Armenia Brush
 Donald Sasse
 Glenn C. Sasse
 Judy Goetz
TRACT 30
Township 144 north, Range 89 West
 Section 12: NE $\frac{1}{4}$
SURFACE OWNERSHIP:
 Linette Buchfink
COAL OWNERSHIP:
 United States of America
TRACT 30-A
Township 144 north, Range 89 West
 Section 12: SE $\frac{1}{4}$
SURFACE OWNERSHIP:
 Sarah Bauer
COAL OWNERSHIP:
 United States of America
TRACT 31
Township 145 North, Range 87 West
 Section 30: Lot 4
SURFACE OWNERSHIP:
 Dakota Gasification Company
COAL OWNERSHIP:
 Jody Boeckel
 Gary Boeckel
 Irene Fischer
 Fay Horn
 Janet Morast
 Ruth Hausauer
 Monty Jonathon Reub
 Pamela Sue Helm

Public Notice

Roxy Edmond Reub
 Fern Schlender
 Gaylen Boeckel
 Ruby Boland
TRACT 32
Township 145 North, Range 87 West
 Section 31: NE¼
 SURFACE OWNERSHIP:
 Basin Electric Power Cooperative
 COAL OWNERSHIP:
 Shari R. Weber, as Trustee of the
 Shari R. Weber Trust Dated 8-10-08
 Carol B. Brehm Residuary Trust c/o
 Regions Bank, Natural Resources Dept.
 Brehm Investment Group, Inc.
 Flying Wolf Enterprises Inc.
 Wildcat Investments Corp.
 Maria T. Keith
 Gary Myles Keith
 Janece Lee Keith Bueche
 Beverly Rinehart Voris
 Barbara Rinehart Stortzum
 Keith S. Bennett
 Curtis Bennett
 Elizabeth Mertz
 Paul Bennett
 Marilyn Bennett Alexander
 Carolyn Dutzi
 Terasa Frese McMahon
 Betty Eileen Ferrel, Life Estate
 Remaindermen:
 Rikki P. Doyle
 Marcy P. Stacy
 Timothy J. Pulliam
 Melvin Boeckel
 Peggy Becker
 Darlene Harris
 Delores Hess
 Marles J. Hess
 The Coteau Properties Company
TRACT 33
Township 145 North, Range 87 West
 Section 31: Lots 1, 2, 3, 4, E½W½
 SURFACE OWNERSHIP:
 The Coteau Properties Company
 COAL OWNERSHIP:
 Eloise McKig, Trustee of the Eloise
 McKig Trust Dated 5-30-80
 Eleanor J. Greenan
 Thompson Trust
 Moora Trust c/o Amy Meserole
 Kathryn Neuhaus
 Kay Gaffney Mooney, Trustee of the
 Gaffney Royalty Trust
 Maura G. Lynch
 Olive G. Twyman
 Thomas E. Bird, Successor Trustee
 of the Bridget Healey Bird Irrevocable
 Trust
 Jonathan E. Bird
 Jean Lee Starr
 Mary Starr Kelly
 The Paula Starr Barovetto Living
 Trust Dated 8-21-08 c/o Joan Devlin,
 Co-Trustee,
 Joan Starr Devlin
 Joan Devlin and Mary Kelly, Co-
 Trustees of the Starr 1982 Trust
 Dawn E. Knowlton
 John E. McCool
 White Star Energy, Inc.
 Spindletop Exploration Company,
 Inc.
 Herbert Morton Ball, Jr.
 Craig Douglas Ball
 Carmen Ferrer
 Karen Tantalio Lyons
 Claudia Tantalio Watson
 John Michael Lombardo
 William Healey Lombardo
 Peter Lombardo
 Stephen W. Hodgkins
 Bridget Bird
 Elizabeth E. Hardy
 Dr. Sally E. Peterson
 William F. Ernst
 Virginia E. Whitsel
 Delores A. Hoffman
 Stephanie M. Thomas
TRACT 34
Township 145 North, Range 87 West
 Section 31: SE¼
 SURFACE OWNERSHIP:
 The Coteau Properties Company
 COAL OWNERSHIP:
 Rodney Sailer
 Dean Sailer
 Pamela Wenger
TRACT 35
Township 145 North, Range 87 West
 Section 32: W½NW¼, less a 14.8304
 acre tract lying therein.
 SURFACE OWNERSHIP:
 Friedrich T. Buechler
 COAL OWNERSHIP:
 Friedrich T. Buechler
 EPEC OCS Company, Successor to
 Tenneco Oil Company
 John R. Rhodes, as Successor
 Trustee of the Jane Rhodes Butt Living
 Trust Dated 11-7-95
 Robert Hicks
 Elizabeth Diaz
 William Hicks
 Virginia Massey Daniels
 Virginia A. D. Daniels
 Olive J. D. Poe
 Cynthia A. Hunt
 Edwin C. Hunt
 Black Stone Minerals Company, L.P.
 Panoramic Energy, Inc.
 PANAN Energy, Inc.
 VML Resources, Inc.

Bank One, Texas, N.A., Trustee of
 the Mary Leonard Children's Trust 75-
 6412990
 Bank One, Texas, N.A., Trustee of
 the Miranda Leonard Revocable Trust
 75-6356894
 Bank One, Texas, N.A., Trustee of
 the Martha Leonard Revocable Trust
 75-6356886
 Madelon L. Bradshaw
 Bank One, Texas, N.A., Trustee of the
 Miranda Leonard Trust III
 Bank One, Texas, N.A., Trustee of the
 Martha Leonard Trust III
 Bank One, Texas, N.A., Trustee of the
 Madelon Leonard Trust III
TRACT 35-A
Township 145 North, Range 87 West
 Section 32: A 14.8304 acre tract
 lying within the W½NW¼ described as
 follows:
 Beginning at the southwest corner
 of said NW¼; thence bearing north
 0°57'05" east along the west line of said
 Section 32, a distance of 1160.83 feet;
 thence bearing south 53°42'25" east a
 distance of 240.69 feet; thence bearing
 south 49°12'26" east a distance of 90.89
 feet; thence bearing south 40°47'34"
 west a distance of 10.00 feet to a point
 on a 2°50'11" curve whose radius bears
 south 40°47'34" west from said point;
 thence bearing southeasterly and to
 the right along said 2°50'11" curve a
 distance of 1164.27 feet to a point on the
 south line of said NW¼; thence bearing
 north 89°01'45" west along said south
 line a distance of 896.01 feet to the point
 of beginning, containing 14.8304 acres,
 more or less.
 SURFACE OWNERSHIP:
 Basin Electric Power Cooperative
 COAL OWNERSHIP:
 Friedrich T. Buechler
 EPEC OCS Company
 John R. Rhodes, as Successor
 Trustee of the Jane Rhodes Butt Living
 Trust Dated 11-7-95
 Robert Hicks
 Elizabeth Diaz
 William Hicks
 Virginia Massey Daniels
 Virginia A. D. Daniels
 Olive J. D. Poe
 Cynthia A. Hunt
 Edwin C. Hunt
 Black Stone Minerals Company, L.P.
 Panoramic Energy, Inc.
 PANAN Energy, Inc.
 VML Resources, Inc.
 Bank One, Texas, N.A., Trustee of
 the Mary Leonard Children's Trust 75-
 6412990
 Bank One, Texas, N.A., Trustee of
 the Miranda Leonard Revocable Trust
 75-6356894
 Bank One, Texas, N.A., Trustee of
 the Martha Leonard Revocable Trust
 75-6356886
 Madelon L. Bradshaw
 Bank One, Texas, N.A., Trustee of the
 Miranda Leonard Trust III
 Bank One, Texas, N.A., Trustee of the
 Martha Leonard Trust III
 Bank One, Texas, N.A., Trustee of the
 Madelon Leonard Trust III
TRACT 36
Township 145 North, Range 87 West
 Section 32: W½SW¼, less an 18.67
 acre tract lying therein.
 SURFACE OWNERSHIP:
 The Coteau Properties Company
 COAL OWNERSHIP:
 United States of America
TRACT 36-A
Township 145 North, Range 87 West
 Section 32: An 18.67 acre tract ly-
 ing within the W½SW¼ described as
 follows:
 Beginning at a point which lies on the
 south line of said Section 32; said point
 being 280.26 feet east of the southwest
 corner of said Section 32; thence bear-
 ing north 16°24'55" east, a distance of
 180.04 feet; thence bearing south
 73°35'05" east a distance of 30.00 feet;
 thence bearing north 16°24'55" east a
 distance of 800.09 feet; thence bearing
 south 73°35'05" east a distance of 20.00
 feet; thence bearing north 16°24'55"
 east a distance of 274.74 feet; thence
 bearing south 69°25'00" west a distance
 of 244.54 feet; thence bearing north
 20°35'00" west a distance of 140.02 feet;
 thence bearing north 69°25'00" east a
 distance of 350.04 feet; thence bearing
 north 16°24'55" east a distance of 85.19
 feet; thence bearing north 73°35'05"
 west a distance of 30.88 feet; thence
 bearing north 16°24'55" east a distance
 of 100.00 feet; thence bearing northeast-
 erly and to the left on a 3°07'51" curve
 a distance of 541.21 feet; thence bear-
 ing north 89°28'15" east a distance of
 10.00 feet to a point on a 3°06'50" curve
 whose radius bears south 89°28'15"
 west from said point; thence bearing
 northwesterly and to the left along said
 3°06'50" curve a distance of 558.56
 feet to a point on the north line of said
 SW¼; thence bearing south 89°01'45"
 east along said north line of the SW¼ a
 distance of 610.06 feet to the northeast

corner of said W½SW¼; thence bearing
 south 0°54'22" west along the east line of
 said W½SW¼ a distance of 650.08 feet;
 thence bearing north 89°01'45" west a
 distance of 332.35 feet to a point on a
 2°50'11" curve whose radius bears north
 87°29'33" west from said point; thence
 bearing southwesterly and to the right
 along said 2°50'11" curve a distance of
 384.58 feet; thence bearing south
 13°24'56" west a distance of 69.57 feet;
 thence bearing south 16°24'55" west a
 distance of 621.48 feet; thence bearing
 south 73°35'05" east a distance of 20.00
 feet; thence bearing south 16°24'55"
 west a distance of 966.59 feet to a point
 on the south line of said Section 32;
 thence bearing north 89°01'38" west
 along said south section line a distance
 of 238.64 feet to the point of beginning,
 containing 18.67 acres, more or less.
 SURFACE OWNERSHIP:
 Basin Electric Power Cooperative
 COAL OWNERSHIP:
 United States of America
TRACT 41
Township 145 North, Range 88 West
 Section 3: Lot 3, SE¼NW¼
 SURFACE OWNERSHIP:
 E. Wayne Eisenbeis and
 Margo L. Eisenbeis
 Subject to Contract for Deed Dated
 3-15-02 from Erwin and Evelyn Eisen-
 beis, Trustees UDT Dated 5-7-92
 COAL OWNERSHIP:
 The Coteau Properties Company
TRACT 42
Township 145 North, Range 88 West
 Section 3: E½ of Lot 4, E½SW¼NW¼
 SURFACE OWNERSHIP:
 Duane Walz
 COAL OWNERSHIP:
 The Coteau Properties Company
TRACT 43
Township 145 North, Range 88 West
 Section 3: W½ of Lot 4,
 W½SW¼NW¼
 SURFACE OWNERSHIP:
 Leon N. Walz, Life Estate
 Remaindermen:
 Pamela Treadwell
 Pernell Houghton
 Gail Herman
 Mark Walz
 COAL OWNERSHIP:
 The Coteau Properties Company
TRACT 44
Township 145 North, Range 88 West
 Section 3: N½SW¼
 SURFACE OWNERSHIP:
 Leon N. Walz, Life Estate
 Remaindermen:
 Pamela Treadwell
 Pernell Houghton
 Gail Herman
 Mark Walz
 COAL OWNERSHIP:
 The Coteau Properties Company
TRACT 45
Township 145 North, Range 88 West
 Section 3: S½SW¼
 SURFACE OWNERSHIP:
 north American Coal Royalty Com-
 pany
 COAL OWNERSHIP:
 The Coteau Properties Company
TRACT 46
Township 145 North, Range 88 West
 Section 3: S½NW¼SE¼, SW¼SE¼,
 W½SE¼SE¼
 SURFACE OWNERSHIP:
 The Coteau Properties Company
 COAL OWNERSHIP:
 Mabel L. Eisenbeis and the Estate of
 Reuben E. Eisenbeis
 Janice Gunsch
 Judy Erickson
 LeRoy Bauer
 Sandra Navratil
 Matt Krenzel
 Marvin Bauer
 Shelley Giese
 Esther C. Eisenbeis
TRACT 48
Township 145 North, Range 88 West
 Section 4: Lots 1, 2, S½NE¼,
 N½SE¼, less 4.427 acres in the NE¼
 SURFACE OWNERSHIP:
 Leon N. Walz, Life Estate
 Remaindermen:
 Pamela Treadwell
 Pernell Houghton
 Gail Herman
 Mark Walz
 COAL OWNERSHIP:
 United States of America
TRACT 48-A
Township 145 North, Range 88 West
 Section 4: 4.427 acres in the NE¼
 SURFACE OWNERSHIP:
 Darwin Schlender and
 Janet Schlender
 COAL OWNERSHIP:
 United States of America
TRACT 49
Township 145 North, Range 88 West
 Section 4: Lots 3, 4, S½NW¼
 SURFACE OWNERSHIP:
 Duane Walz
 COAL OWNERSHIP:
 United States of America
TRACT 51
Township 145 North, Range 88 West

Section 4: S½SW¼
 SURFACE OWNERSHIP:
 Duane Walz and Karen Walz
 COAL OWNERSHIP:
 United States of America
TRACT 52
Township 145 North, Range 88 West
 Section 4: S½SE¼
 SURFACE OWNERSHIP:
 north American Coal Royalty Com-
 pany
 COAL OWNERSHIP:
 United States of America
TRACT 53
Township 145 North, Range 88 West
 Section 9: NE¼
 SURFACE OWNERSHIP:
 The Coteau Properties Company
 COAL OWNERSHIP:
 Eloise McKig, Trustee of the Eloise
 McKig Trust Dated 5-30-80
TRACT 54
Township 145 North, Range 88 West
 Section 9: W½
 SURFACE OWNERSHIP:
 Darnell Boeckel
 COAL OWNERSHIP:
 Darnell Boeckel
 Joanne Virginia Trinkle, aka Joanne
 Caraisco
 Karen Olivia Van Amburg, aka Karen
 Van Amburg
 Inez Arman
 Janis S. Ritter
 Hzrold I. Stuart, Jr.
 The Estate of Gotthif Kruckenberg,
 Deceased
 north American Coal Royalty Com-
 pany
TRACT 55
Township 145 North, Range 88 West
 Section 9: SE¼
 SURFACE OWNERSHIP:
 The Coteau Properties Company
 COAL OWNERSHIP:
 Elaine Walker
 Albert L. Boeckel
 Doris Beckman
 Reuben Scheid
 Hilma R. Curtis
 Loretta R. Campio
 Loren Neubauer
 Kathy Neubauer
 Clyde Neubauer
TRACT 56
Township 145 North, Range 88 West
 Section 10: N½
 SURFACE OWNERSHIP:
 The Coteau Properties Company
 COAL OWNERSHIP:
 United States of America
TRACT 57
Township 145 North, Range 88 West
 Section 10: S½
 SURFACE OWNERSHIP:
 Ivan A. Keller and Irma E. Keller,
 Life Estate
 Remainderman:
 Danny L. Keller
 COAL OWNERSHIP:
 Ivan A. Keller and Irma E. Keller,
 Life Estate
 Remaindermen:
 Jacqueline M. Baglivio
 Danny L. Keller
 Debra Morast
 Lori Clark
 Violet D. Schnaidt
 Larry Keller
 Judy Elder
TRACT 58
Township 145 North, Range 88 West
 Section 11: SW¼NE¼
 SURFACE OWNERSHIP:
 The Coteau Properties Company
 COAL OWNERSHIP:
 Milton Ost and Delores Ost
TRACT 59
Township 145 North, Range 88 West
 Section 11: NW¼
 SURFACE OWNERSHIP:
 The Coteau Properties Company
 COAL OWNERSHIP:
 Walter Ricker, as Trustee UTD Dated
 6-4-91 of the Walter Ricker Trust
 Ellie Dassinger
 Hanna Link
 Clyde Eisenbeis
 JoAnn Crabtree
 Allen Eisenbeis
 North Dakota Department of Trust
 Lands
TRACT 60
Township 145 North, Range 88 West
 Section 11: SW¼
 SURFACE OWNERSHIP:
 Ivan A. Keller and Irma Keller, Life
 Estate
 Remainderman:
 Danny L. Keller
 COAL OWNERSHIP:
 Ivan A. Keller and Irma Keller, Life
 Estate
 Remaindermen:
 Jacqueline M. Baglivio
 Danny L. Keller
 Debra Morast
 Lori Clark
 Robert M. Clement, Jr. and Jonah
 David Clement
 Mark Mead
 Robin Zadzora
TRACT 61

Township 145 North, Range 88 West
 Section 11: SE¼
 SURFACE OWNERSHIP:
 The Coteau Properties Company
 COAL OWNERSHIP:
 Gilbert C. Ost and Violet V. Ost
 Gary V. Wahl
 Orville M. Erickson
 Stephens 1995 Trust c/o Frances J.
 Walke, Trustee
 Samuel M. Skipper
 M. W. Rambo Family Trust c/o Anita
 Rambo Dunlap, Trustee
 Linda Louise Walke, Executor of the
 Estate of John Edwin Walke
 Faye Gibbons Landham
 Katie Gibbons Nielsen
 Rex Farrall
 Leila Claire Parnell Summerville
 William Reagin Parnell
 Jennifer P. Tidmore
 Jack Skipper
 Caroline Skipper Hollins
 Legrande Kelly Skipper
 Evelyn June Florey
 Bertha Besch Testamentary Trust c/o
 Regions Bank, Trustee
 Dunn, Besch Testamentary Trust c/o
 Regions Bank, Trustee
 John Obdal Testamentary Trust c/o
 Regions Bank, Trustee
 Mary Hughes Davidson
 Fortin Enterprises, Inc.
 Hancock Enterprises
 The Sater Family Partnership, L.P.
 c/o Sater Enterprises
 The Rudman Partnership
 Williams Properties, Inc.
TRACT 62
Township 145 North, Range 88 West
 Section 14: Sublot 1 described as fol-
 lows: Beginning at the northeast corner
 of the NE¼ of Section 14 marked by
 an iron pin and cap bearing RLS #951,
 thence north 89°24'45" west 699.92
 feet (700.00 feet ground distance) on
 the north line of the NE¼ of Section 14
 marked by a 3/4" by 24" iron pin and
 cap bearing RLS #1242, thence south
 0°57'13" west 999.89 feet (1,000.00 feet
 ground distance) and parallel to the east
 line of the NE¼ of Section 14 marked by
 a 3/4" by 24" iron pin and cap bearing
 RLS #1242, thence south 89°24'45"
 east 699.92 feet (700.00 feet ground
 distance) and parallel to the north line
 of the NE¼ of Section 14 marked by a
 3/4" by 18" iron pin and cap bearing RLS
 #1242, thence north 057'13" east 999.89
 feet to the point of beginning, containing
 16.07 acres, more or less.
 SURFACE OWNERSHIP:
 The Coteau Properties Company
 COAL OWNERSHIP:
 United States of America
TRACT 63
Township 145 North, Range 88 West
 Section 14: N½, less a 16.07 acre
 tract (Sublot 1)
 SURFACE OWNERSHIP:
 The Coteau Properties Company
 COAL OWNERSHIP:
 United States of America
TRACT 64
Township 145 North, Range 88 West
 Section 14: SW¼
 SURFACE OWNERSHIP:
 Irma Bitner
 COAL OWNERSHIP:
 United States of America
TRACT 65
Township 145 North, Range 88 West
 Section 14: S½SE¼
 SURFACE OWNERSHIP:
 Basin Electric Power Cooperative
 COAL OWNERSHIP:
 United States of America
TRACT 65-A
Township 145 North, Range 88 West
 Section 14: N½SE¼
 SURFACE OWNERSHIP:
 The Coteau Properties Company
 COAL OWNERSHIP:
 United States of America
TRACT 66
Township 145 North, Range 88 West
 Section 15: NE¼
 SURFACE OWNERSHIP:
 Ivan A. Keller and Irma E. Keller,
 Life Estate
 Remaindermen:
 Jacqueline M. Baglivio
 Debra Morast
 Lori Clark
 COAL OWNERSHIP:
 Ivan A. Keller and Irma E. Keller,
 Life Estate
 Remaindermen:
 Jacqueline M. Baglivio
 Debra Morast
 Lori Clark
 Danny L. Keller
 Violet D. Schnaidt
 Larry Keller
 Judy Elder
TRACT 67
Township 145 North, Range 88 West
 Section 15: W½
 SURFACE OWNERSHIP:
 Ivan A. Keller and Irma E. Keller,
 Life Estate
 Remaindermen:
 Jacqueline M. Baglivio

Public Notice

Debra Morast
Lori Clark
COAL OWNERSHIP:
Ivan A. Keller and Irma E. Keller,
Life Estate
Remaindermen:
Jacqueline M. Baglivio
Debra Morast
Lori Clark
Danny L. Keller
Violet D. Schnaidt
Larry Keller
Judy Elder
Robert M. Clement, Jr. and
Jonah David Clement
Mark Mead
Robin Zadzora
TRACT 68
Township 145 North, Range 88 West
Section 15: SE ¼
SURFACE OWNERSHIP:
Linda Carrie Dietrich
Roy Russell Dietrich
COAL OWNERSHIP:
Linda Carrie Dietrich
Roy Russell Dietrich
TRACT 69
Township 145 North, Range 88 West
Section 16: NE ¼, N ½ SE ¼
SURFACE OWNERSHIP:
The Coteau Properties Company
COAL OWNERSHIP:
North Dakota Department of Trust
Lands
TRACT 70
Township 145 North, Range 88 West
Section 16: NW ¼
SURFACE OWNERSHIP:
North Dakota Department of Trust
Lands
COAL OWNERSHIP:
North Dakota Department of Trust
Lands
TRACT 71
Township 145 North, Range 88 West
Section 16: N ½ SW ¼
SURFACE OWNERSHIP:
Ardella Herrmann
COAL OWNERSHIP:
Ardella Herrmann
North Dakota Department of Trust
Lands
TRACT 72
Township 145 North, Range 88 West
Section 16: S ½ SW ¼
SURFACE OWNERSHIP:
Hertha Reinhardt, Life Estate c/o
Joyce Larson and Jerry Reinhardt, Co-
Attorneys-in-Fact
Remaindermen:
Tanner Reinhardt
Joyce E. Larson
Jerry D. Reinhardt
COAL OWNERSHIP:
Hertha Reinhardt, Life Estate c/o
Joyce Larson and Jerry Reinhardt, Co-
Attorneys-in-Fact
Remaindermen:
Tanner Reinhardt
Joyce E. Larson
Jerry D. Reinhardt
North Dakota Department of Trust
Lands
TRACT 73
Township 145 North, Range 88 West
Section 16: S ½ SE ¼
SURFACE OWNERSHIP:
Betty Scott
Carole Hoppe
COAL OWNERSHIP:
North Dakota Department of Trust
Lands
TRACT 74
Township 145 North, Range 88 West
Section 21: N ¼, SW ¼
SURFACE OWNERSHIP:
Betty Scott
Carole Hoppe
COAL OWNERSHIP:
Betty Scott
Carole Hoppe
Cecil Hagen
Lucille N. Hagen
Hembdt Catawba LLC
William McBirney
Lenora Edna McBirney
Patricia Ann Cadwallader
Richard Keith Cadwallader
John E. Rooney and Marjorie K.
Rooney, as Trustees Under the Terms
of that Certain Trust Agreement Dated
1-14-81
Eileen Rooney Hewgley and James
M. Hewgley, Jr., as Trustees Under the
Terms of that Certain Trust Agreement
Dated 11-2-81
Patrick T. Rooney, Timothy P. Rooney,
James Harris Rooney, and L. F. Rooney
III, as Co-Trustees of the Lucy T.
Rooney 1992 GST Exempt Family Trusts
Under Trust Agreement Dated 8-18-92
Patrick T. Rooney, Timothy P. Rooney,
James Harris Rooney, and L. F. Rooney
III, as Co-Trustees of the Lucy T.
Rooney 1992 GST Exempt Family Trusts
Under Trust Agreement Dated 8-18-92
Patrick T. Rooney, Timothy P. Rooney,
James Harris Rooney, and L. F. Rooney
III, as Co-Trustees of the Timothy P.
Rooney Trust Created by the Lucy T.

Rooney 1992 GST Exempt Family Trusts
under Trust Agreement Dated 8-18-92
Patrick T. Rooney, Timothy P. Rooney,
James Harris Rooney, and L. F. Rooney
III, as Co-Trustees of the Lucy T.
Rooney 1992 GST Exempt Family
Trusts under Trust Agreement Dated
8-18-92
Patrick T. Rooney, Timothy P. Rooney,
James Harris Rooney, and L. F. Rooney
III, as Co-Trustees of the Lucy
Rooney Kapples Trust Created by the
Lucy T. Rooney 1992 GST Exempt
Family Trusts under Trust Agreement
Dated 8-18-92
COAL OWNERSHIP:
Patrick T. Rooney, Timothy P. Rooney,
James Harris Rooney, and L. F. Rooney
III, as Co-Trustees of the Rebecca Finch
Rooney Trust Created by the Lucy T.
Rooney 1992 GST Exempt Family Trusts
under Trust Agreement Dated 8-18-92
TRACT 75
Township 145 North, Range 88 West
Section 21: SE ¼
SURFACE OWNERSHIP:
Duane Walz and Karen Walz
COAL OWNERSHIP:
Valerie Crump
Craig Beck
Milda Randall
AgriBank FCB
TRACT 76
Township 145 North, Range 88 West
Section 22: A tract of land in the
N ½ described as follows: Beginning
at the northwest corner of Section 22;
thence south 89°49'19" east, along the
north line of Section 22, a distance of
2,648.18' to the north Quarter Corner
of Section 22; thence south 89°52'26"
east, along the north line of Section 22,
a distance of 2,629.46' to the northeast
Corner of Section 22; thence south
00°00'05" west, along the east line of
Section 22, a distance of 2,632.76', to
the east Quarter Corner of Section 22;
thence north 89°56'59" west, along the
east-west Quarter Line of Section 22,
a distance of 2,7689.73'; thence north
00°00'00" east, a distance of 318.86';
thence south 85°36'19" west, a distance
of 1,810.23'; thence north 00°43'40"
west, a distance of 1,254.19'; thence
north 87°38'19" west, a distance of
668.05', to the west line of Section 22;
thence north 00°01'28" east, along the
west line of section 22, a distance of
1,182.54', back to the point of beginning,
containing 286.7 acres, more or less.
SURFACE OWNERSHIP:
The Coteau Properties Company
COAL OWNERSHIP:
United States of America
TRACT 77
Township 145 North, Range 88 West
Section 22: N ½, less a 286.7 acre
tract lying therein, and the SW ¼, less a
14.17 acre tract, a 2.96 acre tract, and
a 23.25 acre tract.
SURFACE OWNERSHIP:
Duane Walz and Karen Walz
COAL OWNERSHIP:
United States of America
TRACT 78
Township 145 North, Range 88 West
Section 22: 14.17 acres, 2.96 and
23.25 acres located in the SW ¼, de-
scribed as follows:
Parcel 1:
Commencing at the southwest corner
of Section 22; thence north 90°00'00"
east (assumed bearing) a distance of
623.17 feet along the south line of said
Section 22 to the point of beginning;
thence north 0°00'00" east a distance of
595.00 feet; thence south 88°36'24" east
a distance of 1,060.31 feet; thence south
0°00'00" west a distance of 570.00 feet;
thence south 90°00'00" west a distance
of 1,060.00 feet to the point of beginning,
containing 14.17 acres, more or less;
Parcel 2:
Commencing at the southwest corner
of Section 22; thence north 90°00'00"
east (assumed bearing) a distance of
1,683.17 feet along the south line of
said Section 22 to the point of beginning;
thence north 0°00'00" east a distance of
352.00 feet; thence north 90°00'00" east
a distance of 366.00 feet; thence south
0°00'00" west a distance of 352.00 feet;
thence south 90°00'00" west a distance
of 366.00 feet to the point of beginning,
containing 2.96 acres, more or less; and,
commencing at the southwest corner
of Section 22; thence south 90°00'00"
east on the south line of Section 22 a
distance of 2049.17 feet to the southeast
corner of Parcel No. 2 filed as docu-
ment #159979, the point of beginning;
thence on the east line of Parcel No. 2,
N 0°00'00" E a distance of 352.00 feet
to the northeast corner of Parcel No. 2;
thence north 90°00'00" west on the
north line of Parcel No. 2, a distance
of 366.00 feet to the northwest corner
of Parcel No. 2, thence north 0°00'00"
east on the east line of Parcel No. 1
filed as document #159979 a distance of
48.00 feet; thence south 88°18'49" east

a distance of 663.48 feet; thence north
25°35'53" west a distance of 926.90 feet;
thence north 46°49'07" east a distance
of 737.90 feet; thence north 0°24'07"
east a distance of 914.70 feet, more or
less, to the east-west quarter line; thence
on the east-west quarter line of south
89°56'57" east a distance of 154.00 feet,
more or less, to the center quarter corner
of Section 22; thence south 0°07'34"
west on the north-south quarter line a
distance of 2635.79 feet, more or less,
to the south quarter corner of Section
22; thence north 90°00'00" west on the
south line of Section 22 a distance of
589.16 feet to the point of beginning,
containing 23.25 acres, more or less.
SURFACE OWNERSHIP:
Kelly L. Wilhelm
COAL OWNERSHIP:
United States of America
TRACT 79
Township 145 North, Range 88 West
Section 22: SE ¼
SURFACE OWNERSHIP:
The Coteau Properties Company
COAL OWNERSHIP:
United States of America
TRACT 80
Township 145 North, Range 88 West
Section 23: E ½ E ½ NE ¼
SURFACE OWNERSHIP:
Basin Electric Power Cooperative
COAL OWNERSHIP:
Elsie Gilbertson
Irma Bitner
TRACT 81
Township 145 North, Range 88 West
Section 23: NW ¼, W ½ NE ¼,
SURFACE OWNERSHIP:
Irma Bitner, Life Estate
Remaindermen:
Mark Bitner
Robyn Wonnberg
Brian Bitner
Craig Bitner
Keith Bitner
Sara Ames
COAL OWNERSHIP:
Elsie Gilbertson
Irma Bitner, Life Estate
Remaindermen:
Mark Bitner
Robyn Wonnberg
Brian Bitner
Craig Bitner
Keith Bitner
Sara Ames
TRACT 81-A
Township 145 North, Range 88 West
Section 23: W ½ E ½ NE ¼
SURFACE OWNERSHIP:
The Coteau Properties Company
COAL OWNERSHIP:
Elsie Gilbertson
Irma Bitner, Life Estate
Remaindermen:
Mark Bitner
Robyn Wonnberg
Brian Bitner
Craig Bitner
Keith Bitner
Sara Ames
TRACT 82
Township 145 North, Range 88 West
Section 23: SW ¼
SURFACE OWNERSHIP:
Basin Electric Power Cooperative
COAL OWNERSHIP:
Clayton Boeckel and Diane Boeckel
Clayton Boeckel
Leon Boeckel
LeRoy Boeckel
Melvin Boeckel
Peggy Becker
Darlene Harris
Delores Hess
Marles J. Hess
Dean Kautzman
Michael K. Kautzman
Olga L. Weiss
Keith Weiss
Lynette D. Weiss
Armen H. Weiss
Adeline A. Stevens
Theodore J. Weiss
Brenda Kay Fake
Brian Fake
Lyle Dean Weiss, Personal Repre-
sentative of the Estate of Ruben F. Weiss
TRACT 83
Township 145 North, Range 88 West
Section 23: SE ¼
SURFACE OWNERSHIP:
Basin Electric Power Cooperative
COAL OWNERSHIP:
The Coteau Properties Company
TRACT 84
Township 145 North, Range 88 West
Section 25: 360.3755 acres located
in the NW ¼, S ½, described as follows:
Beginning at the northwest corner
of said Section; thence south 44°02'59"
east, 3742.47 feet to the center ¼ corner
of said Section; thence south 62°22'39"
east, 2951.20 feet to the south 1/16
corner of said Section; thence south
00°58'02" west, 1317.22 feet to the
southeast corner of said Section; thence
north 89°06'14" west, 2638.56 feet to the
south ¼ corner of said Section; thence
north 88°47'22" west, 2642.38 feet to the

southwest corner of said Section; thence
north 00°57'23" east, 2640.02 feet to the
west ¼ corner of said Section; thence
north 00°53'48" east, 2638.76 feet to the
point of beginning, containing 360.3755
acres, more or less.
SURFACE OWNERSHIP:
Dakota Gasification Company
COAL OWNERSHIP:
Jody L. Boeckel
Gary Boeckel
Irene Fischer
Fay Horn
Janet Morast
Ruth Hausauer
Monty Jonathon Reub
Pamela Sue Helm
Roxy Edmond Reub
Fern Schlender
Gaylen Boeckel
Ruby Boland
TRACT 85
Township 145 North, Range 88 West
Section 26: NE ¼ NE ¼
SURFACE OWNERSHIP:
The Coteau Properties Company
COAL OWNERSHIP:
United States of America
TRACT 86
Township 145 North, Range 88 West
Section 26: W ½ NE ¼, SE ¼ NW ¼,
NE ¼ SW ¼, S ½ SW ¼
SURFACE OWNERSHIP:
The Coteau Properties Company
COAL OWNERSHIP:
United States of America
TRACT 87
Township 145 North, Range 88 West
Section 26: N ½ NW ¼, SW ¼ NW ¼,
NW ¼ SW ¼
SURFACE OWNERSHIP:
The Coteau Properties Company
COAL OWNERSHIP:
United States of America
TRACT 88
Township 145 North, Range 88 West
Section 26: NW ¼ SE ¼
SURFACE OWNERSHIP:
The Coteau Properties Company
COAL OWNERSHIP:
United States of America
TRACT 89
Township 145 North, Range 88 West
Section 26: SE ¼ NE ¼, NE ¼ SE ¼,
S ½ SE ¼
SURFACE OWNERSHIP:
Dakota Gasification Company
COAL OWNERSHIP:
Jody L. Boeckel
Gary Boeckel
Irene Fischer
Fay Horn
Janet Morast
Ruth Hausauer
Monty Jonathon Reub
Pamela Sue Helm
Roxy Edmond Reub
Fern Schlender
Gaylen Boeckel
Ruby Boland
Mildred Svee, Personal Representa-
tive of the Estate of Axel Svee
Black Stone Minerals Company, LP
PAL Properties, Inc.
TRACT 90
Township 145 North, Range 88 West
Section 27: NE ¼
SURFACE OWNERSHIP:
The Coteau Properties Company
COAL OWNERSHIP:
Donna Bauer
Jeff Bauer
Jason Bauer
Valerie Bauman
Victoria Charpentier
Vance Herman
Vernon Herman
Curtis Herman
Cory Herman
James John Bauer
Ralph Bieber
Gerald D. Bieber
Douglas Arthur Bieber
Inez Bauer and Dale R. Bauer
Laurel Rathjen
Michelle Wolf
Harold Flath
Cary Wolf
Gayanne Anthony
Dawn Mamer
Maynard Wolf
Inez Bauer
Sylvia McClure
David Wolf
Kenneth W. Meyer, Jr.
Virginia Tennant
Neal Wolf
Paula Emma Yates
TRACT 91
Township 145 North, Range 88 West
Section 27: NW ¼
SURFACE OWNERSHIP:
LeRoy Boeckel and Allegra I. Boeckel
COAL OWNERSHIP:
Valerie Crump
Craig Beck
Milda Randall
Arnold T. Weiss and Regina Weiss
Caryn Y. Clements
Daniel W. Vanderhoof
Dennis L. Vanderhoof
Dean C. Vanderhoof

William G. Weiss
John J. Weiss
David J. Weiss
William O. Chapman
Lori K. Uhlig
Cheryl D. Hogle
Clinton D. Chapman
Deanna Chapman
Arnold Weiss
Carol Hartman
Joann Dilger
Marilyn Sutheimer
Jerome Weiss
Delrae Holden, Life Estate
Remaindermen:
Justin D. Weiss
Laine A. Anderson
TRACT 92
Township 145 North, Range 88 West
Section 27: W ½ SW ¼
SURFACE OWNERSHIP:
Rudolph J. Sasse
COAL OWNERSHIP:
Rudolph J. Sasse
TRACT 93
Township 145 North, Range 88 West
Section 27: E ½ SW ¼
SURFACE OWNERSHIP:
Rudolph J. Sasse
COAL OWNERSHIP:
Alverna Sasse, Life Estate
Remainderman:
The Coteau Properties
Company
The Coteau Properties Company
TRACT 94
Township 145 North, Range 88 West
Section 27: SE ¼
SURFACE OWNERSHIP:
The Coteau Properties Company
COAL OWNERSHIP:
Sophie Boeckel, Life Estate c/o
Peggy Becker and LeRoy L. Boeckel,
Attorneys-in-Fact
Remaindermen:
Clayton Boeckel
LeRoy L. Boeckel
Melvin Boeckel
Peggy Becker
Darlene Harris
Delores Hess
Marles J. Hess
Shari R. Weber, as Trustee of the
Shari R. Weber Trust Dated 8-10-08
Brehm Investment Group Inc.
Flying Wolf Enterprises Inc.
Wildcat Investments Corporation
Carol B. Brehm Residuary Trust c/o
Regions Bank - Natural Resources
Dept.
Maria T. Keith
Gary Myles Keith
Janece Lee Keith Bueche
Beverly Rinehart Voris
Barbara Rinehart Stortzium
Keith S. Bennett
Curtis Bennett
Elizabeth Mertz
Paul Bennett
Marilyn Bennett Alexander
Carolyn Dutzi
Teresa Frese McMahon
COAL OWNERSHIP:
Betty Eileen Ferrel, Life Estate
Remaindermen:
Rikki P. Doyle
Marcy P. Stacy
Timothy J. Pulliam
Fortin Enterprises, Inc.
Hancock Enterprises
TRACT 95
Township 145 North, Range 88 West
Section 28: E ½ NE ¼, SW ¼ NE ¼
SURFACE OWNERSHIP:
Clyde C. Mittelsteadt and Cheryl
Mittelsteadt
COAL OWNERSHIP:
United States of America
TRACT 96
Township 145 North, Range 88 West
Section 28: NW ¼ NE ¼
SURFACE OWNERSHIP:
Clyde C. Mittelsteadt and Cheryl
Mittelsteadt
COAL OWNERSHIP:
AgriBank FCB
C. W. Fuller
EPEC OCS Company, Inc.
north Central Oil Corporation
W. C. Fritz
WLK Resources, LLC
Joanne Virginia Trinkle
Karen Olivia Amburg
Inez Arman
T. N. Jordan
TRACT 97
Township 145 North, Range 88 West
Section 28: N ½ NW ¼, SW ¼ NW ¼
SURFACE OWNERSHIP:
Hertha Mittelsteadt, Life Estate c/o
Cheryl Mittelsteadt, Attorney-in-Fact
Remaindermen:
Clyde C. Mittelsteadt and
Cheryl Mittelsteadt

Public Notice

COAL OWNERSHIP:
 AgriBank FCB
 C. W. Fuller
 EPEC OCS Company, Inc., Successor in Interest to Tenneco Oil Company, Inc.,
 north Central Oil Corporation
 W. C. Fritz
 WLK Resources, LLC
 Joanne Virginia Trinkle
 Karen Olivia Amburg
 Inez Arman
 T. N. Jordan

TRACT 98
Township 145 North, Range 88 West
 Section 28: SE¼NW¼, S½
SURFACE OWNERSHIP:
 Hertha Mittelsteadt, Life Estate c/o Cheryl Mittelsteadt, Attorney-in-Fact
 Remaindermen:
 Clyde C. Mittelsteadt and Cheryl Mittelsteadt

COAL OWNERSHIP:
 United States of America
TRACT 99
Township 145 North, Range 88 West
 Section 33: NE¼
SURFACE OWNERSHIP:
 Rudolph J. Sasse
COAL OWNERSHIP:
 Rudolph J. Sasse
 Alverna Sasse, Life Estate
 Remainderman:
 The Coteau Properties Company

TRACT 100
Township 145 North, Range 88 West
 Section 33: NW¼
SURFACE OWNERSHIP:
 Rudolph J. Sasse
COAL OWNERSHIP:
 Rudolph J. Sasse
TRACT 101
Township 145 North, Range 88 West
 Section 33: S½
SURFACE OWNERSHIP:
 Rudolph J. Sasse
COAL OWNERSHIP:
 Rudolph J. Sasse
TRACT 102
Township 145 North, Range 88 West
 Section 34: N½NW¼, SE¼NE¼, NE¼SE¼, S½SE¼

SURFACE OWNERSHIP:
 The Coteau Properties Company
COAL OWNERSHIP:
 United States of America
TRACT 103
Township 145 North, Range 88 West
 Section 34: SW¼NE¼, NW¼SE¼, S½NW¼
SURFACE OWNERSHIP:
 The Coteau Properties Company
COAL OWNERSHIP:
 Alvin J. Wittmaier and Elaine C. Wittmaier

TRACT 104
Township 145 North, Range 88 West
 Section 34: SW¼
SURFACE OWNERSHIP:
 Rudolph J. Sasse
COAL OWNERSHIP:
 United States of America
TRACT 105
Township 145 North, Range 88 West
 Section 35: NE¼
SURFACE OWNERSHIP:
 The Coteau Properties Company
COAL OWNERSHIP:
 Janell Reich
 Jaylin N. Allen
 Philip P. Pearson
 Alvin E. Pearson
 Lester D. Pearson
 Michael Forrest Esson
 Adeline I. Ross
 Beverly J. Bement
 Karen S. Hess
 Loren Doffee
 Danny Doffee
 Bertha Neubauer
 Betty D. MacDonald
 Delilah Mae Ledford
 Larry L. Doffee
 Carol Ann Pahde
 Candace Elizabeth Barker
 Alan Doffee
 Vernon L. Doffee
 Darlene Doffee Looper
 Brenda Doffee Urps
 Kenneth B. Doffee
 Thomas C. Doffee
 Alma W. Doffee c/o Kenneth B. Doffee, Attorney-in-Fact

Black Stone Minerals Company, L.P. PAL Properties, Inc.
TRACT 106
Township 145 North, Range 88 West
 Section 35: W½
SURFACE OWNERSHIP:
 The Coteau Properties Company
COAL OWNERSHIP:
 Philip P. Pearson
 Alvin E. Pearson
 Lester D. Pearson
 Michael Forrest Esson
 Adeline I. Ross
 Beverly J. Bement
 Karen S. Hess
 Loren Doffee
 Danny Doffee

Bertha Neubauer
 Betty D. MacDonald
 Delilah Mae Ledford
 Larry L. Doffee
 Carol Ann Pahde
 Candace Elizabeth Barker
 Alan Doffee
 Vernon L. Doffee
 Darlene Doffee Looper
 Brenda Doffee Urps
 Kenneth B. Doffee
 Thomas C. Doffee
 Alma W. Doffee c/o Kenneth B. Doffee, Attorney-in-Fact
Black Stone Minerals Company, L.P. PAL Properties, Inc.
TRACT 107
Township 145 North, Range 88 West
 Section 35: SE¼
SURFACE OWNERSHIP:
 The Coteau Properties Company
COAL OWNERSHIP:
 The Coteau Properties Company
 Philip P. Pearson
 Alvin E. Pearson
 Lester D. Pearson
 Loren Doffee
 Danny Doffee
 Michael Forrest Esson
 Adeline I. Ross
 Beverly J. Bement
 Karen S. Hess
 Bertha Neubauer
 Betty D. MacDonald
 Delilah Mae Ledford
 Larry L. Doffee
 Carol Ann Pahde
 Candace Elizabeth Barker
 Alan Doffee
 Vernon L. Doffee
 Darlene Doffee Looper
 Brenda Doffee Urps
 Kenneth B. Doffee
 Thomas C. Doffee
 Alma W. Doffee c/o Kenneth B. Doffee, Attorney-in-Fact

Lilavon Herman Russell Reich Janell Reich Jaylin N. Allen Marva Kovalenko Hope Smith Virginia Scheurer Philip Veazey Hopkins Irrevocable Trust U/I/D Dated 5-27-94 c/o Paula Lee Glass and Sheila Lee Talbot, Co-Trustees
 The Hervey-Muir Trust Agreement Dated 1-14-91 c/o Frank Hervey, Jr. and Beverly R. Muir, Trustees
 Jolene P. Eckenwiler Revocable Trust
 The Trust Company of Oklahoma of Tulsa, Trustee
COAL OWNERSHIP:
 C. W. Eckenwiler Revocable Trust
 The Trust Company of Oklahoma of Tulsa, Agent for Trustee
 John Irwin Horning
 Jerome Max Westheimer, Jr., Beverly Westheimer Wellnitz
 Virginia R. See, Personal Representative of the Estate of Charles Clifford See

Gordon L. Castleman and Nancy C. Castleman
 Gila Group LP
 Bank of America NA and Virginia L. Duffy, Trustees Under the Will of Charles G. Duffy, Jr.
 Gladys H. Campbell
 Will Gleason and Florence Gleason
 C. J. Gallant
 Helen McCaughey, Life Estate
 Remainderman:
 Mary Waugh Long
 H. B. Brown
 Estate of Dr. R. F. Beauchamp
 Merco of Oklahoma, Inc.
 Jones-Daube Mineral Company
 Trumbull Oil Properties LLC
TRACT 108
Township 145 North, Range 88 West
 Section 36: All
SURFACE OWNERSHIP:
 North Dakota Department of Trust Lands

COAL OWNERSHIP:
 North Dakota Department of Trust Lands
 During the third term of the permit, The Coteau Properties Company proposes to request Mercer County approval to temporarily close the following section lines to conduct surface coal mining and reclamation operations:
 1. The section line between Section 35, T145N, R88W and Section 5, T144N, R88W.
 2. The section line between Sections 4 and 5, T144N, R88W.
 3. The unnumbered gravel public road in the W½ Section 4, T144N, R88W.
 4. The section line between Sections 5 and 8, T144N, R88W.
 5. Approximately the north 1,500 feet of the section line between Sections 8 and 9, T144N, R88W.
 6. Approximately the west 1,500 feet of the section line between Sections 4 and 9, T144N, R88W.
 7. The section line between Section 34, T145N, R88W and Sections 5 and

6, T144N, R88W.
 8. The section line between Sections 5 and 6, T144N, R88W.
 Temporary section line and public road closures will occur over most of the permit area at intermittent times during the life of the permit. The proposed temporary section line closures are shown in the permit application.
 The permit term will be five years, and future details for additional road closures and mining near road rights-of-way will be provided in newspaper notices when subsequent permit renewals are requested.
 It is currently projected that operations within 100 feet of road rights-of-way and section line closures will last until surface coal mining and reclamation operations are completed in each area.
 A copy of the Application for Renewal and Revision of Permit NACT-0201 are available for public inspection at the office of the North Dakota Public Service Commission, 600 East Boulevard Avenue, Department 408, Bismarck, North Dakota 58505-0480, and at the office of the County Auditor, Mercer County Courthouse, Stanton, North Dakota 58571.
 Written comments, objections, or requests for an informal conference on the renewal and/or revision may be submitted by any person with an interest that is or may be adversely affected, to the North Dakota Public Service Commission, 600 East Boulevard Avenue, Department 408, Bismarck, North Dakota 58505-0480, within 30 days after the last publication of this notice. Any request for informal conference must be in writing to the Commission. The request must also state specifically the issues or objections that an affected party has regarding the renewal and/or revision.
 The Coteau Properties Company
 204 County Road 15
 Beulah, North Dakota 58523
 (1-23-14) (1-30-14)
 (2-6-14) (2-13-14)

IN DISTRICT COURT SOUTH CENTRAL JUDICIAL DISTRICT MERCER COUNTY, STATE OF NORTH DAKOTA
Probate No. 29-2014-PR-00001
In the Matter of the Estate of Helmuth Knecht, Deceased.
NOTICE TO CREDITORS
 NOTICE IS HEREBY GIVEN that the undersigned has been appointed personal representative of the above estate. All persons having claims against the said deceased are required to present their claims within three months after the date of the first publication or mailing of this notice or said claims will be forever barred. Claims must either be presented to Kerry Knecht, 701 Highway Drive, Hazen, ND 58545 or to Kim Knecht, 601 Chaffee Row, Beulah, ND 58523, co-personal representatives of the estate, or filed with the Court.
 Dated this 21st day of January, 2014.
 Kerry Knecht
 Personal Representative
 701 Highway Drive,
 Hazen, ND 58545
 Address
 Kim Knecht
 Personal Representative
 601 Chaffee Row, Beulah, ND 58523

Lange & Donovan, PLLP
 Gregory L. Lange #03491
 Attorneys for the personal representative
 P.O. Box 488
 Hazen, ND 58545-0488
 (1-30-14) (2-6-14) (2-13-14)

NOTICE OF PUBLIC HEARING ON A PROPOSED CONDITIONAL USE WITHIN THE MERCER COUNTY AGRICULTURAL ZONING DISTRICT
ZONING CASE NO. 14-02-02
PLEASE TAKE NOTICE that the Mercer County Planning Commission will conduct a public hearing on Thursday evening, February 20th, 2014 beginning at 7:00 p.m., Central Time, in the Civic Center at Beulah. The Planning Commission will review and give consideration to an application from Kevin Sailer for approval of a Conditional Use for a Non-Farm Residence within the Agricultural Zone of the Mercer County Zoning District Map.
 The subject parcel is located approximately 11 miles NW of Zap ND. The subject is 20 acres in size and described as the E2W2SW4SE4 & W2E2SW4SE4

of Section 26 T146N R89W of the 5th Principle Meridian, Mercer County ND
TAKE FURTHER NOTICE that the public is hereby invited to comment on the proposed conditional use application at this public hearing or forward written comments prior to this hearing to: Mercer County Auditor – PO Box 39 – Stanton, ND 58571. A copy of the application, location map and other documents is available to the public for inspection and copying in the Office of the County Auditor on Monday through Friday during regular office hours.
 Gary Emter
 Mercer County Land Use Administrator
 (2-6-14) (2-13-14)

NOTICE OF PUBLIC HEARING ON A PROPOSED CONDITIONAL USE WITHIN THE MERCER COUNTY AGRICULTURAL ZONING DISTRICT
ZONING CASE NO. 14-02-01
PLEASE TAKE NOTICE that the Mercer County Planning Commission will conduct a public hearing on Thursday evening, February 20th, 2014 beginning at 7:00 p.m., Central Time, in the Beulah Civic Center at Beulah. The Planning Commission will review and give consideration to an application from Nathan Vigessaa for approval of a Conditional Use for a Non-Farm Residence within the Agricultural Zone of the Mercer County Zoning district Map.
 The subject site is located approximately 6 miles south and 2 miles west of Beulah ND. The subject site is 10 acres in size and is described as the S2E4NE4SE4 & N2NE4SE4SE4 of Section 28 T143N R88W of the 5th Principle Meridian, Mercer County ND
TAKE FURTHER NOTICE that the public is hereby invited to comment on the proposed conditional use application at this public hearing or forward written comments prior to this hearing to: Mercer County Auditor – PO Box 39 – Stanton, ND 58571. A copy of the application, location map and other documents is available to the public for inspection and copying in the Office of the County Auditor on Monday through Friday during regular office hours.
 Gary Emter
 Mercer County Land Use Administrator
 (2-6-14) (2-13-14)

STATE OF NORTH DAKOTA IN DISTRICT COURT COUNTY OF MERCER SOUTH CENTRAL JUDICIAL DISTRICT
SUMMONS
CIVIL NO. 29-2014-DM-00006
CHAD R. BERGSTAD,
 Plaintiff
 vs.
JERRI L. BERGSTAD,
 Defendant.
 The State of North Dakota to the above-named Defendant:
 You are hereby summoned and required to appear and defend against the complaint in this action, which is herewith served upon you and will be filed with the clerk of this court, by serving upon the undersigned an answer or other proper response within twenty-one days after the service of this summons upon you, exclusive of the day of service. If you fail to do so, judgment by default will be taken against you for the relief demanded in the complaint.
NOTICE OF TEMPORARY RESTRAINING PROVISIONS
 Under Rule 8.4 of the North Dakota Rules of Court, upon service of this summons, you, and your spouse, are bound by the restraints following:
 1) Neither spouse shall dispose of, sell, encumber, or otherwise dissipate any of the parties' assets, except:
 a. For necessities of life or for the necessary generation of income or preservation of assets; or
 b. For retaining counsel to carry on or to contest the proceeding.
 If a spouse disposes of, sells, encumbers, or otherwise dissipates assets during the interim period, that spouse shall provide to the other spouse an accounting within thirty (30) days.
 2) Neither spouse shall harass the other spouse.
 3) All currently available insurance coverage must be maintained and continued without change in coverage or beneficiary designation.
 4) Neither spouse shall remove their minor child from North Dakota without the written consent of the other spouse or order of the court except for temporary periods.
IF EITHER SPOUSE VIOLATES ANY OF THESE PROVISIONS, THAT SPOUSE MAY BE IN CONTEMPT OF COURT.
 DATED this 28th day of January,

2014.
SOLEM LAW OFFICE
 Attorney for Plaintiff
 BY: /s/
ALLYSON M. HICKS (ID # 07293)
 P.O. Box 249
 Beulah, North Dakota 58523
 (701) 873-5555
 beulaw2@westriv.com
 (2-6-14) (2-13-14) (2-20-14)

HAZEN CITY COMMISSION REGULAR MEETING
JANUARY 20, 2014
HAZEN CITY HALL
 Present: President Nygard, Vice President Obenauer, Commissioner Brunmeier, Commissioner Stern and Commissioner Wolf.
 Others Present: Attorney Donovan, Editor Baumgarten, Planner Frovarp, Auditor Erhardt, Jesse Flath and Buster Langowski.
 Meeting Called to order at 5:30 PM CT.
 Minutes: Commissioner Obenauer moved to dispense with the reading of the January 6th minutes and approve them as presented, second by Commissioner Wolf. Motion unanimously carried.
 Agenda: Commissioner Brunmeier moved to approve the agenda, second by Commissioner Obenauer. Raffle permit request of Sakakwea Friends of NRA was added to the agenda as item 7C. Motion unanimously carried.
CONSULTATION WITH ATTORNEY & ENGINEER
 Information Multifamily Capital Resources Incorporated Project: Buster Langowski updated the commission on a presentation with regard to the Multifamily Capital Resources Incorporated project to build senior and workforce housing units in the city of Hazen that will be heard at the February 3 meeting. Mr. Langowski advised that Joe Armstrong (MCR) has put together a proposal which will look at this situation and advised they are not looking at outside resources for this project. Funding for the project will be from housing tax credits and the housing incentive fund. Mr. Armstrong has worked with HUD on the East Coast and other states and is very familiar with funding and tax incentives for a project of this nature. Mr. Langowski advised that the original plan was for 65 units but it has been scaled back 36 units and that the project must be affiliated with a 501 C (3) foundation. Mr. Armstrong will be asking the city to approve a 1 year conditional use agreement to move forward with this project and they will need to submit paperwork for funding to begin the project in 2015. The proposed location of the project is the area south of the former grass dumpsite and is approximately 5 acres in size. Mr. Langowski advised that some of the key pieces of the project are three units reserved for the open market and three units for essential worker such as hospital or city staff. Mr. Langowski also explained that eligibility for the units would first be within the local area prior to looking at the larger regional area and is based on the income of the person/family applying for housing. President Nygard asked about the percentage of funding available for the project to Mr. Langowski advised that housing incentive funds would be a dollar for dollar match. Mr. Langowski also advised the commission that Mr. Armstrong was planning to move to the area to make future contacts and to be available as the project is being developed and constructed. Commissioner Stern suggested that, worst-case scenario, if the project doesn't go the only thing it would cost the city would be the tying up the land for one year and Mr. Langowski indicated that would be the case. Mr. Langowski also suggested that the company could request a one-year extension based on the housing incentive fund applications being due by the end of January so they are looking at 2015 for this project. President Nygard would like the recent housing study made available to the commission for review.
 Ulteig Engineering Work Order – Enerbase Subdivision Plat: Commissioner Obenauer moved to approve the work order with Ulteig Engineering with regard to work done on the Enerbase Subdivision plat, second by Commissioner Brunmeier. On discussion President Nygard asked how many hours they estimated it to be and Planner Frovarp indicated no estimated hours were in the work order but that it should be fairly low. On roll call vote, Obenauer, "Aye", Brunmeier, "Aye", Stern, "Aye", Wolf, "Aye", Nygard, "Aye", motion carried. **
APPROVAL OF APPLICATIONS & BUILDING PERMITS
 Free/Reduced Hall Rent – Hazen

6, T144N, R88W.
 8. The section line between Sections 5 and 6, T144N, R88W.
 Temporary section line and public road closures will occur over most of the permit area at intermittent times during the life of the permit. The proposed temporary section line closures are shown in the permit application.
 The permit term will be five years, and future details for additional road closures and mining near road rights-of-way will be provided in newspaper notices when subsequent permit renewals are requested.
 It is currently projected that operations within 100 feet of road rights-of-way and section line closures will last until surface coal mining and reclamation operations are completed in each area.
 A copy of the Application for Renewal and Revision of Permit NACT-0201 are available for public inspection at the office of the North Dakota Public Service Commission, 600 East Boulevard Avenue, Department 408, Bismarck, North Dakota 58505-0480, and at the office of the County Auditor, Mercer County Courthouse, Stanton, North Dakota 58571.
 Written comments, objections, or requests for an informal conference on the renewal and/or revision may be submitted by any person with an interest that is or may be adversely affected, to the North Dakota Public Service Commission, 600 East Boulevard Avenue, Department 408, Bismarck, North Dakota 58505-0480, within 30 days after the last publication of this notice. Any request for informal conference must be in writing to the Commission. The request must also state specifically the issues or objections that an affected party has regarding the renewal and/or revision.
 The Coteau Properties Company
 204 County Road 15
 Beulah, North Dakota 58523
 (1-23-14) (1-30-14)
 (2-6-14) (2-13-14)

STATE OF NORTH DAKOTA IN DISTRICT COURT COUNTY OF MERCER SOUTH CENTRAL JUDICIAL DISTRICT
SUMMONS
CIVIL NO. 29-2014-DM-00006
CHAD R. BERGSTAD,
 Plaintiff
 vs.
JERRI L. BERGSTAD,
 Defendant.
 The State of North Dakota to the above-named Defendant:
 You are hereby summoned and required to appear and defend against the complaint in this action, which is herewith served upon you and will be filed with the clerk of this court, by serving upon the undersigned an answer or other proper response within twenty-one days after the service of this summons upon you, exclusive of the day of service. If you fail to do so, judgment by default will be taken against you for the relief demanded in the complaint.
NOTICE OF TEMPORARY RESTRAINING PROVISIONS
 Under Rule 8.4 of the North Dakota Rules of Court, upon service of this summons, you, and your spouse, are bound by the restraints following:
 1) Neither spouse shall dispose of, sell, encumber, or otherwise dissipate any of the parties' assets, except:
 a. For necessities of life or for the necessary generation of income or preservation of assets; or
 b. For retaining counsel to carry on or to contest the proceeding.
 If a spouse disposes of, sells, encumbers, or otherwise dissipates assets during the interim period, that spouse shall provide to the other spouse an accounting within thirty (30) days.
 2) Neither spouse shall harass the other spouse.
 3) All currently available insurance coverage must be maintained and continued without change in coverage or beneficiary designation.
 4) Neither spouse shall remove their minor child from North Dakota without the written consent of the other spouse or order of the court except for temporary periods.
IF EITHER SPOUSE VIOLATES ANY OF THESE PROVISIONS, THAT SPOUSE MAY BE IN CONTEMPT OF COURT.
 DATED this 28th day of January,

2014.
SOLEM LAW OFFICE
 Attorney for Plaintiff
 BY: /s/
ALLYSON M. HICKS (ID # 07293)
 P.O. Box 249
 Beulah, North Dakota 58523
 (701) 873-5555
 beulaw2@westriv.com
 (2-6-14) (2-13-14) (2-20-14)

PUBLIC NOTICE

NOTICE OF FILING OF AN APPLICATION FOR RENEWAL OF PERMIT TO CONDUCT SURFACE COAL MINING AND RECLAMATION OPERATIONS

The Coteau Properties Company, 204 County Road 15, Beulah, North Dakota 58523, as applicant, has filed an Application for Renewal of Permit NACT-0201 with the North Dakota Public Service Commission. The current permit area covers portions of Sections 2, 3, 4, 5, 6, 7, 8, and 9 of T144N, R88W; Sections 1 and 12 of T144N, R89W; Sections 30, 31, and 32 of T145N, R87W; and Sections 3, 4, 9, 10, 11, 14, 15, 16, 21, 22, 23, 25, 26, 27, 28, 33, 34, 35, and 36 of T145N, R88W, of the Fifth Principal Meridian, Mercer County, North Dakota. The total acreage within the permit area is approximately 17,051 acres. The permit term will be from April 14, 2014 to April 14, 2019.

The Coteau Properties Company has also filed an application for Revision 16 to Permit NACT-0201 with the North Dakota Public Service Commission. This revision identifies the coal removal subarea that will be mined during the next five year permit term, and updates introductory information, legal information, business entity/compliance information, identification of interests and rights of entry, operations - general, surface water management, post-mining land use plans, revegetation procedures, establishment, and management, and post-mining wetlands for renewal #2 of the permit.

The map shows the distance to the cities of Beulah and Zap, North Dakota, and the outline of the permit area.

The owners of the surface and coal in the permit area are as follows:

TRACT 1

Township 144 North, Range 88 West

Section 2: Lots 3, 4, S1/2NW1/4, less a 12.5023 acre tract lying therein and less Sublot 5

SURFACE OWNERSHIP: Anna Pischel, Marva Keller, Judith Keller, Alice Bosch, Gerald Pischel
COAL OWNERSHIP: United States of America

TRACT 1-A

Township 144 North, Range 88 West

Section 2: All that part of Lots 3, 4, S1/2NW1/4, (12.5023 acres) that lies within the following described lands: Beginning at a point on the west line of said Section 2 said point being 1580.54 feet north of the southwest corner of said Section 2; thence bearing north 0°47'23" east along said west section line a distance of 219.64 feet to a point on a 1°08'18" curve whose radius bears north 43°17'40" west from said point; thence bearing northeasterly and to the left along said 1°08'18" curve a distance of 372.86 feet; thence bearing north 47°32'20" west a distance of 40.00 feet to a point on a 1°08'51" curve whose radius bears north 47°32'20" west from said point; thence bearing northeasterly and to the left along said 1°08'51" curve a distance of 588.24 feet; thence bearing south 54°17'20" east a distance of 40.00 feet to a point on a 1°08'18" curve whose radius bears north 54°17'20" west from said point; thence bearing northeasterly and to the left along said 1°08'18" curve a distance of 1482.43 feet; thence bearing north 71°09'50" west from said point; thence bearing northeasterly and to the left along said 1°08'18" curve a distance of 10.00 feet to a point on a 1°08'26" curve whose radius bears north 71°09'50" west from said point; thence bearing northeasterly and to the left along said 1°08'26" curve a distance of 162.93 feet; thence bearing north 16°58'40" east a distance of 33.55 feet; thence bearing north 16°24'55" east a distance of 1200.73 feet; thence bearing north 73°35'05" west a distance of 30.00 feet; thence bearing north 16°24'55" east a distance of 120.00 feet to a point on the north line of said Section 2; thence bearing south 89°01'38" east along said north section line a distance of 238.64 feet; thence bearing south 16°24'25" west a distance of 1385.81 feet; thence bearing south 16°58'40" west a distance of 33.97 feet; thence bearing southwesterly and to the right on a 1°05'49" curve a distance of 220.69 feet; thence bearing north 70°36'05" west a distance of 30.00 feet to a point on a 1°06'12" curve whose radius bears north 70°36'05" west from said point; thence bearing southwesterly and to the right along said 1°06'12" curve a distance of 611.78 feet; thence bearing south 63°51'05" east a distance of 10.00 feet to a point on a 1°06'50" curve whose radius bears north 63°51'05" west from said point; thence bearing southwesterly and to the right along said 1°06'50" curve a distance of 908.98 feet; thence bearing south 53°43'35" east a distance of 40.00 feet to a point on a 1°06'12" curve whose radius bears north 53°43'35" west from said point; thence bearing southwesterly and to the right along said 1°06'12" curve a distance of 611.78 feet; thence bearing north 46°58'35" west a distance of 50.01 feet to a point on a 1°06'50" curve whose radius bears north 46°58'35" west from said point; thence bearing southwesterly and to the right along said 1°06'50" curve a distance of 481.90 feet to the point of beginning, containing 18.22 acres, more or less.

SURFACE OWNERSHIP: Basin Electric Power Cooperative
COAL OWNERSHIP: United States of America

TRACT 1-B

Township 144 North, Range 88 West

Section 2: Sublot 5, described as follows: Beginning at the northwest corner of said Section; thence S 89°01'32" E a distance of 1318.19 feet on the north line of said Section (11th Standard Parallel) to the southeast corner of Section 31, T145N, R87W; thence S 89°01'38" E a distance of 280.25 feet on the north line of said Section 2 to the west boundary of the Basin Electric Power Cooperative Railroad; thence S 16°24'55" W a distance of 1200.73 feet; thence S 73°35'05" E a distance of 30.00 feet; thence S 16°24'55" W a distance of 1200.73 feet; thence S 16°58'40" W a distance of 33.55 feet; thence S 17°54'25" W a distance of 162.93 feet; thence S 71°09'50" E a distance of 10.00 feet; thence on a curve to the right with an arc length of 1386.53', a radius of 5033.30', a chord bearing of S 26°43'40" W, and a chord length of 1382.15' to the east-west 1/4 line of said Section; thence N 89°19'20" W a distance of 673.97 feet on the east-west 1/4 line to the west 1/4 corner of said Section; thence N 00°40'35" E a distance of 2720.65 feet on the west line of said Section to the point of beginning, containing 78.9818 acres, more or less.

SURFACE OWNERSHIP: The Coteau Properties Company
COAL OWNERSHIP: United States of America

TRACT 2

Township 144 North, Range 88 West

Section 2: SW1/4, less a Sublot 6 and a 5.7177 acre tract lying therein.

SURFACE OWNERSHIP: Donald Boeckel and Caroline I. Boeckel
COAL OWNERSHIP: Donald Boeckel and Caroline I. Boeckel, Anna Pischel, Marva Keller, Judith Keller, Alice Bosch, Gerald Pischel, Florence Knoell, Harry H. Diamond Incorporated, PAL Properties, Inc., Black Stone Minerals Company, L.P., Joe W. Smith, PAR Oil Company, Inc.

TRACT 2-A

Township 144 North, Range 88 West

Section 2: All that part of the SW1/4 that lies within the following described lands: Beginning at a point on the west line of said Section 2 said point being 1580.54 feet north of the southwest corner of said Section 2; thence bearing north 0°47'23" east along said west section line a distance of 219.64 feet to a point on a 1°08'18" curve whose radius bears north 43°17'40" west from said point; thence bearing northeasterly and to the left along said 1°08'18" curve a distance of 372.86 feet; thence bearing north 47°32'20" west a distance of 40.00 feet to a point on a 1°08'51" curve whose radius bears north 47°32'20" west from said point; thence bearing northeasterly and to the left along said 1°08'51" curve a distance of 588.24 feet; thence bearing south 54°17'20" east a distance of 40.00 feet to a point on a 1°08'18" curve whose radius bears north 54°17'20" west from said point; thence bearing northeasterly and to the left along said 1°08'18" curve a distance of 1482.43 feet; thence bearing north 71°09'50" west from said point; thence bearing northeasterly and to the left along said 1°08'18" curve a distance of 10.00 feet to a point on a 1°08'26" curve whose radius bears north 71°09'50" west from said point; thence bearing northeasterly and to the left along said 1°08'26" curve a distance of 162.93 feet; thence bearing north 16°58'40" east a distance of 33.55 feet; thence bearing north 16°24'55" east a distance of 1200.73 feet; thence bearing north 73°35'05" west a distance of 30.00 feet; thence bearing north 16°24'55" east a distance of 120.00 feet to a point on the north line of said Section 2; thence bearing south 89°01'38" east along said north section line a distance of 238.64 feet; thence bearing south 16°24'25" west a distance of 1385.81 feet; thence bearing south 16°58'40" west a distance of 33.97 feet; thence bearing southwesterly and to the right on a 1°05'49" curve a distance of 220.69 feet; thence bearing north 70°36'05" west a distance of 30.00 feet to a point on a 1°06'12" curve whose radius bears north 70°36'05" west from said point; thence bearing southwesterly and to the right along said 1°06'12" curve a distance of 611.78 feet; thence bearing south 63°51'05" east a distance of 10.00 feet to a point on a 1°06'50" curve whose radius bears north 63°51'05" west from said point; thence bearing southwesterly and to the right along said 1°06'50" curve a distance of 908.98 feet; thence bearing south 53°43'35" east a distance of 40.00 feet to a point on a 1°06'12" curve whose radius bears north 53°43'35" west from said point; thence bearing southwesterly and to the right along said 1°06'12" curve a distance of 611.78 feet; thence bearing north 46°58'35" west a distance of 50.01 feet to a point on a 1°06'50" curve whose radius bears north 46°58'35" west from said point; thence bearing southwesterly and to the right along said 1°06'50" curve a distance of 481.90 feet to the point of beginning, containing 18.22 acres, more or less.

SURFACE OWNERSHIP: Basin Electric Power Cooperative
COAL OWNERSHIP: Basin Electric Power Cooperative, Florence Knoell, Harry H. Diamond Incorporated, PAL Properties, Inc., Black Stone Minerals Company, L.P., Joe W. Smith, PAR Oil Company, Inc.

TRACT 2-B

Township 144 North, Range 88 West

Section 2: Sublot 6 of the SW1/4, described as follows: A parcel of land located in the northwest 1/4 of the southwest 1/4 of said Section 2, lying north of a 5.664 acre tract of land known as the Basin Electric Power Cooperative Railroad, having the bearings and distances based on the North Dakota State Plane Coordinate System, South Zone, 1927 N.A.D., described as follows: Beginning at the west 1/4 corner of said Section; thence S 00°40'38" W a distance of 805.21', on the west line of said Section; thence on a curve concave to the northerly having an arc length of 363.11', and a radius of 5033.30', with a chord bearing of N 44° 31'40" E, and a chord length of 363.03'; thence N 47° 32'20" W a distance of 40.00'; thence on a curve concave to the northerly having an arc length of 588.24', and a radius of 4993.10', with a chord bearing of N 39°05'10" E, and a chord length of 587.90'; thence S 54°17'20" E a distance of 40.00'; thence on a curve concave to the northerly having an arc length of 95.90', and a radius of 5033.30', with a chord bearing of N 35°09'55" E, and a chord length of 95.90'; to the east-west 1/4 line of said Section; thence N 89°19'20" W a distance of 673.97', on the east-west 1/4 line of said Section to the point of beginning, containing 6.128 acres, more or less.

SURFACE OWNERSHIP: The Coteau Properties Company
COAL OWNERSHIP: Donald Boeckel and Caroline I. Boeckel, Anna Pischel, Marva Keller, Judith Keller, Alice Bosch, Gerald Pischel, Florence Knoell, Harry H. Diamond Incorporated, PAL Properties, Inc., Black Stone Minerals Company, L.P., Joe W. Smith, PAR Oil Company, Inc.

TRACT 3

Township 144 North, Range 88 West

Section 3: Lots 1, 2, 3, 4, S1/2N1/2

SURFACE OWNERSHIP: The Coteau Properties Company
COAL OWNERSHIP: The Estate of Tillie Raszler

c/o Rudolph Ruben Raszler, Personal Representative
Kevin M. Schulz, Bryan Schulz, Connie Czelatdko, and Colleen Mulder, as Co-Trustees of the Schulz Family Mineral Trust
Darlene B. Raszler Revocable Living Trust Dated 12-12-00 c/o Darlene B. Raszler, Trustee
John D. Stumpf, Linda L. Beach, Dale W. Stumpf, LeRoy G. Stumpf, Ronald E. Stumpf, Aaron E. Raszler and Shirley A. Raszler, Co-Trustees of the A. E. Raszler and S.A. Raszler Revocable Trust Dated 4-14-11
Susan L. Pryor, Jeffrey A. Raszler, Brian R. Raszler, Norma Stewart, Ronald Raszler, LeRoy Miller, Muriel Soule, Myra Savelkoul

TRACT 4

Township 144 North, Range 88 West

Section 3: SW1/4, less a 24.4582 acre tract lying therein.

SURFACE OWNERSHIP: The Coteau Properties Company
COAL OWNERSHIP: Virgil E. Voegele, Randy E. Voegele, Bruce E. Voegele, The Estate of Tillie Raszler, c/o Rudolph Ruben Raszler, Personal Representative, Kevin M. Schulz, Bryan Schulz, Connie Czelatdko, and Colleen Mulder, as Co-Trustees of the Schulz Family Mineral Trust, Darlene B. Raszler Revocable Living Trust Dated 12-12-00 c/o Darlene B. Raszler, Trustee

John D. Stumpf, Linda L. Beach, Dale W. Stumpf, LeRoy G. Stumpf, Ronald E. Stumpf, Aaron E. Raszler and Shirley A. Raszler, Co-Trustees of the A. E. Raszler and S.A. Raszler Revocable Trust Dated 4-14-11
Susan L. Pryor, Jeffrey A. Raszler, Brian R. Raszler, Norma Stewart, Ronald Raszler, LeRoy Miller, Muriel Soule, Myra Savelkoul

TRACT 4-A

Township 144 North, Range 88 West

Section 3: A tract of land in the SW1/4 described as follows: Beginning at the SW corner of Section 3; thence bearing north 1°20'31" east, along the west line of said Section 3 a distance of 329.24 feet; thence bearing north 89°33'33" east a distance of 1554.59 feet; thence bearing north 41°46'14" east a distance of 445.70 feet; thence bearing south 42°15'31" east a distance of 445.49 feet to a point on a 1°08'18" curve, the radius of which bears north 3°39'50" west from said point; thence bearing northeasterly and to the left along said 1°08'18" curve a distance of 395.31 feet; thence bearing north 8°09'50" west a distance of 30 feet to a point on a 1°08'42" curve, the radius of which bears north 8°09'50" west from said point; thence bearing northeasterly and to the left along said 1°08'42" curve a distance of 94.35 feet to a point on the east line of said SW1/4 of Section 3; thence bearing south 1°03'57" west along said east line of the SW1/4 a distance of 476.82 feet to the southeast corner of said SW1/4; thence bearing north 88°56'56" west along the south line of said Section 3 a distance of 2632.51 feet to the point of beginning, containing 24.4582 acres, more or less.

SURFACE OWNERSHIP: Basin Electric Power Cooperative
COAL OWNERSHIP: Basin Electric Power Cooperative, Virgil E. Voegele, Randy E. Voegele, Bruce E. Voegele, The Estate of Tillie Raszler, c/o Rudolph Ruben Raszler, Personal Representative, Kevin M. Schulz, Bryan Schulz, Connie Czelatdko, and Colleen Mulder, as Co-Trustees of the Schulz Family Mineral Trust, Darlene B. Raszler Revocable Living Trust Dated 12-12-00 c/o Darlene B. Raszler, Trustee

John D. Stumpf, Linda L. Beach, Dale W. Stumpf, LeRoy G. Stumpf, Ronald E. Stumpf, Aaron E. Raszler and Shirley A. Raszler, Co-Trustees of the A. E. Raszler and S.A. Raszler Revocable Trust Dated 4-14-11
Susan L. Pryor, Jeffrey A. Raszler, Brian R. Raszler, Norma Stewart, Ronald Raszler, LeRoy Miller, Muriel Soule, Myra Savelkoul

TRACT 5

Township 144 North, Range 88 West

Section 3: Sublot 2, described as follows: A parcel of land located in the southeast 1/4 of said Section 3, lying south of a 13.341 acre tract of land known as the Basin Electric Power Cooperative Railroad, having the bearings and distances based on the North Dakota State Plane Coordinate System, South Zone, 1927 N.A.D., described as follows: Beginning at the southeast corner of said Section; thence N 88°37'09" W a distance of 2632.46', on the south line to the south 1/4 corner of said Section; thence N 00°57'11" E a distance of 273.23', on the north-south 1/4 line of said Section; thence on a curve concave to the northerly having an arc length of 2849.28', with a radius of 5213.97', a chord bearing of N 65°25'44" E, and a chord length of 2813.96'; thence N 40°13'35" W a distance of 20.00'; thence on a curve concave to the northerly having an arc length of 132.09', with a radius of 8018.16', a chord bearing of N 49°09'41" E, and a chord length of 132.08', to the east line of said Section; thence S 00°40'38" W a distance of 1608.49', on the east line of said Section to the point of beginning, containing 46.682 acres, more or less.

SURFACE OWNERSHIP: Donald Boeckel and Caroline I. Boeckel
COAL OWNERSHIP: Donald Boeckel and Caroline I. Boeckel, Anna Pischel, Marva Keller, Judith Keller, Alice Bosch, Gerald Pischel, Florence Knoell, Joe W. Smith, Harry H. Diamond Incorporated, PAR Oil Company, Inc., PAL Properties, Inc., Black Stone Minerals Company, L.P.

TRACT 5-A

Township 144 North, Range 88 West

Section 3: A tract of land in the SE1/4 described as follows: Beginning at a point on the west line of said SE1/4, said point being 263.50 feet north of the southwest corner of said SE1/4 a distance of 213.33 feet to a point on a 1°03'57" east along the west line of said SE1/4; thence bearing north 1°03'57" east along the west line of said SE1/4, a distance of 213.33 feet to a point on a 1°08'42" curve, the radius of which bears north 9°14'39" west from said point; thence bearing northeasterly and to the left along said 1°08'42" curve a distance of 1379.45 feet; thence bearing south 25°02'20" east a distance of 20.00 feet to a point on a 1°08'26" curve, the radius of which bears north 25°02'20" west from said point; thence bearing northeasterly and to the left along said 1°08'26" curve a distance of 690.45 feet; thence bearing south 32°54'50" east a distance of 10.00 feet to a point on a 1°08'18" curve, the radius of which bears north 32°54'50" west from said point; thence bearing northeasterly and to the left along said 1°08'18" curve a distance of 911.91 feet to a point on the east line of said SE1/4; thence bearing south 0°47'23" west along said east line a distance of 219.64 feet to a point on a 1°06'50" curve, the radius of which bears north 41°36'41" west from said point; thence bearing southwesterly and to the right along said 1°06'50" curve a distance of 124.09 feet; thence bearing south 40°13'35" east a distance of 20.00 feet to a point on a 1°05'56" curve, the radius of which bears north 40°13'35" west from said point; thence bearing southwesterly and to the right along said 1°05'56" curve a distance of 2857.61 feet to the point of beginning, containing 13.4845 acres, more or less.

SURFACE OWNERSHIP: Basin Electric Power Cooperative
COAL OWNERSHIP: Basin Electric Power Cooperative, Florence Knoell, Joe W. Smith, Harry H. Diamond Incorporated, PAR Oil Company, Inc., PAL Properties, Inc., Black Stone Minerals Company, L.P.

TRACT 5-B

Township 144 North, Range 88 West

Section 3: NW1/4SE1/4, Sublot 1, described as follows: A parcel of land located in the southeast 1/4 of said Section 3, lying north of a 13.341 acre tract of land known as the Basin Electric Power Cooperative Railroad, having the bearings and distances based on the North Dakota State Plane Coordinate System, South Zone, 1927 N.A.D., described as follows: Beginning at the east 1/4 corner of said Section; thence S 00°40'38" W a distance of 805.21' on the east line of said Section; thence on a curve concave to the northerly having an arc length of 919.67', with a radius of 4992.84', a chord bearing of S 51°51'44" W, and a chord length of 918.37'; thence N 32°44'50" W a distance of 10.00'; thence on a curve concave to the northerly having an arc length of 690.45', with a radius of 5023.50', a chord bearing of S 61°01'25" W, and a chord length of 689.91'; thence N 25°02'20" W a distance of 20.00'; thence on a curve concave to the northerly having an arc length of 1370.78', with a radius of 5004.00', a chord bearing of S 72°48'32" W, and a chord length of 1366.50', to the north-south 1/16 line of said Section; thence N 00°57'11" E a distance of 830.07', on the 1/16 line to the center-south 1/16 corner of said Section; thence S 88°37'56" E a distance of 1313.06', on the 1/16 line to the southeast 1/16 corner of said Section; thence N 00°48'55" E a distance of 1316.38', on the 1/16 line to the center-east 1/16 corner of said Section; thence S 88°38'43" E a distance of 1309.89', on the east-west 1/4 line of said Section to the point of beginning, containing 59.065 acres, more or less.

SURFACE OWNERSHIP: The Coteau Properties Company
COAL OWNERSHIP: Donald Boeckel and Caroline I. Boeckel, Anna Pischel, Marva Keller, Judith Keller, Alice Bosch, Gerald Pischel, Florence Knoell, Joe W. Smith

Harry H. Diamond Incorporated, PAR Oil Company, Inc., PAL Properties, Inc., Black Stone Minerals Company, L.P.

TRACT 6

Township 144 North, Range 88 West

Section 4: Lots 1, 2, S1/2NE1/4, E1/2SW1/4, SE1/4, less a 24.35 acre tract lying therein.

SURFACE OWNERSHIP: The Coteau Properties Company
COAL OWNERSHIP: United States of America

TRACT 6-A

Township 144 North, Range 88 West

Section 4: A tract of land in the SE1/4SW1/4, S1/2SE1/4 described as follows: Beginning at the southeast corner of said Section 4, thence bearing north 88°50'36" west along the south line of said Section 4 a distance of 3,904.33 feet to a point on a 2°53'37" curve the radius of which bears south 27°39'50" east from said point, thence bearing northeasterly and to the right along said 2°53'37" curve a distance of 278.53 feet, thence bearing north 19°36'16" west a distance of 10.00 feet to a point on a 2°52'44" curve the radius of which bears south 19°36'16" east from said point, thence bearing northeasterly and to the right along said 2°52'44" curve a distance of 561.46 feet, thence bearing south 3°26'26" east a distance of 10.00 feet, thence bearing north 86°33'34" east a distance of 68.53 feet, thence bearing north 89°33'33" east a distance of 796.48 feet, thence bearing north 00°26'27" west a distance of 10.00 feet, thence bearing north 89°33'33" east a distance of 10.00 feet, thence bearing north 00°26'27" west a distance of 40.00 feet, thence bearing north 89°33'33" east a distance of 900.11 feet, thence bearing south 00°26'27" east a distance of 50.01 feet, thence bearing north 89°33'33" east a distance of 1,145.73 feet to a point on the east line of said Section 4, thence bearing south 01°20'31" west along said east section line a distance of 329.24 feet to the point of beginning, containing 24.35 acres, more or less.

SURFACE OWNERSHIP: Basin Electric Power Cooperative
COAL OWNERSHIP: United States of America

TRACT 7

Township 144 North, Range 88 West

Section 4: Lots 3, 4, S1/2NW1/4

The Coteau Properties Company, The Coteau Properties Company, Lilavon Herman, Russell Reich, Theophil Reich, Marva Kovalenko, Hope Smith, Virginia Scheurer, Jolene P. Eckenwiler Revocable Trust, The Trust Company of Oklahoma of Tulsa, Trustee, C. W. Eckenwiler Revocable Trust, The Trust Company of Oklahoma of Tulsa, Agent for Trustee, Trumbull Oil Properties, LLC, David McHugh, Gladys H. Campbell, Gordon L. Castleman and Nancy C. Castleman, The Hervey-Muir Trust Agreement Dated 01-14-91 c/o Frank Hervey, Jr. and Beverly R. Muir, Trustees, Harry Brown 1998 Trust c/o Linda M. Rogers, Successor Co-Trustee, John Irwin Hording, The Estate of Dr. R. F. Beauchamp c/o David T. Beauchamp, Virginia R. See, Personal Representative of the Estate of Charles Clifford See, Gila Group LP, Jerome Max Westheimer, Jr., Trustee of the Jerome Max Westheimer, Jr. Trust Dated 4-13-88, Beverly Westheimer Wellnitz, Fitzgerald Ranch and Mineral Trust, Citizens Bank & Trust Company, Co-Trustee, Philip P. Pearson, Alvin E. Pearson, Lester D. Pearson, Loren Doffee, Michael Forrest Esson, Adeline I. Ross, Beverly J. Bement, Karen S. Hess, Bertha Neubauer, Betty D. MacDonald, Delilah Mae Ledford, Larry L. Doffee, Carol Ann Pahde, Candace Elizabeth Barker, Alan Doffee, Vernon L. Doffee, Darlene Doffee Looper, Brenda Doffee Urps, Kenneth B. Doffee, Thomas C. Doffee, Alma W. Doffee, c/o Kenneth B. Doffee, Attorney-in-Fact, Bank of America N/A and Virginia L. Duffy, Trustees Under the Will of Charles G. Duffy, Jr.

TRACT 8

Township 144 North, Range 88 West

Section 4: W1/2SW1/4

SURFACE OWNERSHIP: Art Boeckel
COAL OWNERSHIP: The Boeckel Irrevocable Trust Dated 9-11-98 c/o Donald Boeckel, Trustee, United States of America

TRACT 9

Township 144 North, Range 88 West

Section 5: Lots 1, 2, S1/2NE1/4, SE1/4

Art Boeckel, The Boeckel Irrevocable Trust Dated 9-11-98 c/o Donald Boeckel, Trustee, Art Boeckel, The Boeckel Irrevocable Trust Dated 9-11-98 c/o Donald Boeckel, Trustee, Corlie Giese Satterfield, The Estate of Henry Giese, Ruth Wallender, Executrix, James W. Giovanni and Janice Giovanni, Ardis Scherer and Eldora Scherer, Carol Helen Jorgensen, Norma (Giese) Feit, Marvin E. Giese, Norma R. Giese, Irene Unrath, Aaron Beick, Melvin Beick, Ida Mae Fetting, Betty Linabitz, Gladys Savageau, Shirley Klein, The Estate of Ruben Raszler, c/o Rudolph Ruben Raszler, Kevin M. Schulz, Bryan Schulz, Connie Czelatdko, and Colleen Mulder, as Co-Trustees of the Schulz Family Mineral Trust, Linda Voegele, Norma Stewart, Ronald Raszler, LeRoy Miller, Muriel Soule, Myra Savelkoul, John D. Stumpf, Linda L. Beach, Dale W. Stumpf, LeRoy G. Stumpf, Ronald E. Stumpf, Darlene B. Raszler Revocable Living Trust Dated 12-12-00 c/o Darlene B. Raszler, Trustee, Aaron E. Raszler and Shirley A. Raszler, Co-Trustees of the A. E. Raszler and S.A. Raszler Revocable Trust Dated 4-14-11, Susan L. Pryor, Jeffrey A. Raszler, Brian R. Raszler, Ervin Giese, Betty Giese, Carol Goetz

TRACT 10

Township 144 North, Range 88 West

Section 5: Lots 3, 4, S1/2NW1/4

SURFACE OWNERSHIP: Betty Giese, Life Estate, Remainderman: Vance Giese
COAL OWNERSHIP: Ervin Giese and Margaret Giese, Betty Giese, Life Estate, Remainderman: Vance Giese, Carol Goetz, Black Stone Minerals Company, L.P., Philip P. Pearson, Alvin E. Pearson, Lester D. Pearson, Loren Doffee, Michael Forrest Esson, Adeline I. Ross, Beverly J. Bement, Karen S. Hess, Bertha Neubauer, Betty D. MacDonald, Delilah Mae Ledford, Larry L. Doffee, Carol Ann Pahde, Candace Elizabeth Barker, Alan Doffee, Vernon L. Doffee, Darlene Doffee Looper, Brenda Doffee Urps, Kenneth B. Doffee, Thomas C. Doffee, Alma W. Doffee, c/o Kenneth B. Doffee, Attorney-in-Fact

PUBLIC NOTICE

Continued from Pg. 4A

PAL Properties, Inc.

TRACT 11
Township 144 north, Range 88 West
Section 5: SW1/4

SURFACE OWNERSHIP: Betty Giese
COAL OWNERSHIP: Betty Giese, Ervin Giese and Margaret Giese, Carol Goetz

TRACT 12
Township 144 north, Range 88 West

Section 6: Lots 1, 2, 51/2NE1/4, less a 4.3352 acre tract lying therein.

SURFACE OWNERSHIP: Donald Boeckel and Caroline I. Boeckel
COAL OWNERSHIP: United States of America

TRACT 13
Township 144 north, Range 88 West

Section 6: A tract of land in the NE1/4 described as follows: Commencing at the NE corner of Section 6; thence north 90°00'00" west, 1397.22 feet along the north line of Section 6 to a point; thence south 00°00'00" west 1998.26 feet to the point of beginning; thence north 70°51'24" west, 327.36 feet to a point; thence south 76°32'31" west, 289.27 feet to a point; thence north 70°04'45" west, 47.57 feet to a point; thence south 06°05'51" west, 284.29 feet to a point; thence south 87°55'06" east, 299.26 feet to a point; thence south 83°17'16" east, 162.44 feet to a point; thence north 35°23'07" east, 354.13 feet to the point of beginning, containing 4.3352 acres, more or less.

SURFACE OWNERSHIP: The Coteau Properties Company
COAL OWNERSHIP: United States of America

TRACT 14
Township 144 north, Range 88 West

Section 6: Lots 3, 4, 5, SE1/4NW1/4

SURFACE OWNERSHIP: The Coteau Properties Company
COAL OWNERSHIP: United States of America

TRACT 15
Township 144 north, Range 88 West

Section 6: Lots 6, 7, E1/2SW1/4, SE1/4

SURFACE OWNERSHIP: Donald Boeckel and Caroline I. Boeckel
COAL OWNERSHIP: United States of America

TRACT 16
Township 144 north, Range 88 West

Section 7: Lots 1, 2, 3, 4, E1/2W1/2, NE1/4

SURFACE OWNERSHIP: The Coteau Properties Company
COAL OWNERSHIP: Virgil E. Voegelé, Randy E. Voegelé, Bruce E. Voegelé, Norma Stewart, Ronald Raeszler, LeRoy Miller, Muriel Soule, Myra Savelkoul, John D. Stumpf, Linda L. Beach, Dale W. Stumpf, LeRoy G. Stumpf, Ronald E. Stumpf, Kevin M. Schulz, Bryan Schulz, Connie Czetaldko, and Colleen Mulder, as Co-Trustees of the Schulz Family Mineral Trust

Darlene B. Raszler Revocable Living Trust Dated 12-12-00 c/o Darlene B. Raszler, Trustee
Aaron E. Raszler and Shirley A. Raszler, Co-Trustees of the A. E. Raszler and S.A. Raszler Revocable Trust Dated 4-14-11
Susan L. Pryor, Jeffrey A. Raszler, Brian R. Raszler, The Estate of Tillie Raszler c/o Rudolph Ruben Raszler, Personal Representative

TRACT 17
Township 144 north, Range 88 West

Section 7: SE1/4

SURFACE OWNERSHIP: The Coteau Properties Company
COAL OWNERSHIP: Virgil E. Voegelé, Randy E. Voegelé, Bruce E. Voegelé, Norma Stewart, Ronald Raeszler, LeRoy Miller, Muriel Soule, Myra Savelkoul, John D. Stumpf, Linda L. Beach, Dale W. Stumpf, LeRoy G. Stumpf, Ronald E. Stumpf, Kevin M. Schulz, Bryan Schulz, Connie Czetaldko, and Colleen Mulder, as Co-Trustees of the Schulz Family Mineral Trust

Darlene B. Raszler Revocable Living Trust Dated 12-12-00 c/o Darlene B. Raszler, Trustee
Aaron E. Raszler and Shirley A. Raszler, Co-Trustees of the A. E. Raszler and S.A. Raszler Revocable Trust Dated 4-14-11
Susan L. Pryor, Jeffrey A. Raszler, Brian R. Raszler, The Estate of Tillie Raszler c/o Rudolph Ruben Raszler, Personal Representative

TRACT 18
Township 144 north, Range 88 West

Section 8: NW1/4NE1/4

SURFACE OWNERSHIP: Art Boeckel, The Boeckel Irrevocable Trust Dated 9-11-98 c/o Donald Boeckel, Trustee
COAL OWNERSHIP: United States of America

TRACT 19
Township 144 north, Range 88 West

Section 8: NE1/4NE1/4

SURFACE OWNERSHIP: Art Boeckel, The Boeckel Irrevocable Trust Dated 9-11-98 c/o Donald Boeckel, Trustee
COAL OWNERSHIP: United States of America

TRACT 20
Township 144 north, Range 88 West

Section 8: SW1/4NE1/4

SURFACE OWNERSHIP: The Coteau Properties Company
COAL OWNERSHIP: Theophil R. Reich and Norma L. Reich, Corlie Giese Satterfield, Ida Mae Fetting, Ervin Giese, Betty Giese, Carol Goetz, Irene Unrath, The Estate of Reinhold G. Raeszler c/o Myra Savelkoul, Personal Representative, The Estate of Henry Giese c/o Ruth Wallender, Executrix, The Estate of Reuben Raszler, Deceased c/o Rudolph Ruben Raszler, Hilda Schulz, Linda Voegelé, The Estate of Ervin H. Raszler, Deceased c/o Linda Voegelé, The Estate of Richard Raszler, Deceased c/o John D. Stumpf, Darlene B. Raszler Revocable Living Trust Dated 12-12-00 Darlene B. Raszler, Trustee, The Estate of Arthur Giese, Deceased c/o Eldora Scherer, Aaron Beick, Melvin Beick, Betty Linabitz, Gladys Savagau, Shirley Klein, Norma (Giese) Feit, Marvin E. Giese, Norma R. Giese, The Estate of Leo Raszler, Deceased c/o Harlen Raszler, Janice Giovanni, The Estate of Daniel Beick, Deceased c/o Janice Giovanni

TRACT 21
Township 144 north, Range 88 West

Section 8: SE1/4NE1/4

SURFACE OWNERSHIP: The Coteau Properties Company
COAL OWNERSHIP: United States of America

TRACT 21-A
Township 144 north, Range 88 West

Section 8: That part of the SE1/4NE1/4 (6.2034 acres) that lies within the following described lands:

Beginning at a point on the east line of said Section 8, said point being 1337.54 feet south of the northeast corner of said Section 8; thence bearing south 29°20' west along said east section line a distance of 963.71 feet; thence bearing north 89°39'22" west a distance of 25.95 feet; thence bearing north 15°12' west a distance of 985.52 feet; thence bearing south 17°44'48" east a distance of 50.52 feet; thence bearing south 72°15'12" west a distance of 90.01 feet; thence bearing south 17°44'48" east a distance of 1.45 feet; thence bearing south 42°15'12" west a distance of 1426.58 feet; thence bearing south 47°44'48" east a distance of 10.00 feet; thence bearing south 42°15'12" west a distance of 117.71 feet; thence bearing south 43°15'12" west a distance of 34.22 feet; thence bearing southwesterly and to the right on a 1°55'33" curve a distance of 457.71 feet to the south line of the N1/2SE1/4 of said Section 8; thence bearing north 88°52'44" west along the said south line a distance of 301.30

feet to a point on a 2°02'59" curve the radius of which bears north 33°07'50" west from said point; thence bearing northeasterly and to the left along said 2°02'59" curve a distance of 114.07 feet; thence bearing south 35°28'07" east a distance of 20.00 feet to a point on a 2°02'07" curve, the radius of which bears north 35°28'07" west from said point; thence bearing northeasterly and to the left on a 2°02'07" curve a distance of 554.13 feet; thence bearing north 43°15'12" east a distance of 32.80 feet; thence bearing north 42°15'12" east a distance of 1629.53 feet; thence bearing north 17°44'48" west a distance of 198.27 feet; thence bearing north 72°15'12" east a distance of 90.01 feet; thence bearing south 17°44'48" east a distance of 146.30 feet; thence bearing north 42°15'12" east a distance of 969.29 feet; thence bearing north 47°44'48" west a distance of 20.00 feet; thence bearing north 42°15'12" east a distance of 161.55 feet to the point of beginning, containing 12.61 acres, more or less.

SURFACE OWNERSHIP: Basin Electric Power Cooperative
COAL OWNERSHIP: United States of America

TRACT 21-B
Township 144 north, Range 88 West

Section 8: SE1/4NE1/4 lying south of railroad right-of-way, 10.60 acres

SURFACE OWNERSHIP: Theophil Reich and Norma Reich
COAL OWNERSHIP: United States of America

TRACT 22
Township 144 north, Range 88 West

Section 8: N1/2NW1/4, SE1/4NW1/4

SURFACE OWNERSHIP: Betty Giese
COAL OWNERSHIP: United States of America

TRACT 23
Township 144 north, Range 88 West

Section 8: SW1/4NW1/4, NW1/4SW1/4

SURFACE OWNERSHIP: The Coteau Properties Company
COAL OWNERSHIP: United States of America

TRACT 23-A
Township 144 north, Range 88 West

Section 8: A tract of land lying in the SW1/4 SW1/4 described as follows: Beginning at a point which lies on the south line of said Section 8, said point being 853.19 feet east of the southwest corner of said Section 8; thence bearing northeasterly and to the right on a 2°53'37" curve, the radius of which bears south 58°06'57" east from said point, a distance of 638.37 feet; thence bearing north 38°00'00" west a distance of 25.00 feet; thence bearing north 19°00'00" west a distance of 200.02 feet; thence bearing north 65°25'29" east a distance of 141.20 feet to the east line of said SW1/4SW1/4 of said Section 8; thence bearing south 0°33'47" west along the east line of said SW1/4SW1/4 a distance of 754.43 feet to the southeast corner of said SW1/4SW1/4; thence bearing north 89°00'05" west along the south line of said Section 8 a distance of 458.57 feet to the point of beginning, containing 3.58 acres, more or less.

SURFACE OWNERSHIP: Basin Electric Power Cooperative
COAL OWNERSHIP: United States of America

TRACT 23-B
Township 144 north, Range 88 West

Section 8: SW1/4SW1/4, less a 3.58 acre tract lying within.

SURFACE OWNERSHIP: The Coteau Properties Company
COAL OWNERSHIP: United States of America

TRACT 24
Township 144 north, Range 88 West

Section 8: NE1/4SW1/4

SURFACE OWNERSHIP: Betty Giese
COAL OWNERSHIP: United States of America

TRACT 24-A
Township 144 north, Range 88 West

Section 8: All that part of the following described tract of land that lies within the SE1/4SW1/4: Beginning at a point which lies on the west line of the SE1/4SW1/4 of said Section 8, said point being 271.91 feet north of the southwest corner of said SE1/4SW1/4; thence bearing north 0°33'47" east along said west line of the SE1/4SW1/4 a distance of 482.52 feet; thence bearing north 65°25'29" east a distance of 11.96 feet; thence bearing south 19°00'00" east a distance of 180.02 feet; thence bearing south 38°00'00" east a distance of 10.00 feet to a point on a 2°53'37" curve, the radius of which bears south 35°08'40" east at said point; thence bearing northeasterly and to the right on said 2°53'37" curve a distance of 15.55 feet; thence bearing south 34°41'40" east a distance of 20.00 feet to a point on a 2°55'24" curve whose radius bears south 34°41'40" east from said point; thence bearing northeasterly and to the right along said 2°55'24" curve a distance of 265.62 feet; thence bearing north 63°04'14" east a distance of 68.00 feet; thence bearing north 66°04'14" east a distance of 375.87 feet; thence bearing north 23°55'46" west a distance of 10.00 feet; thence bearing north 66°04'14" east a distance of 50.01 feet; thence bearing north 23°55'46" west a distance of 0.08 feet; thence bearing north 66°04'14" east a distance of 50.01 feet; thence bearing northeasterly and to the left on a 2°02'33" curve a distance of 173.29 feet; thence bearing north 27°28'08" west a distance of 10.00 feet to a point on a 2°02'59" curve, the radius to said curve bears north 27°28'08" west at said point; thence bearing northeasterly and to the left on said 2°02'59" curve a distance of 276.22 feet to the north line of the SW1/4SE1/4 a distance of 301.30 feet to a point on a 1°55'33" curve, the radius to which bears north 37°55'55" west from said point; thence bearing southwesterly and to the right along said 1°55'33" curve a distance of 491.36 feet; thence bearing north 28°28'08" west a distance of 10.00 feet to a point on a 1°55'56" curve whose radius bears north 28°28'08" west from said point; thence bearing southwesterly and to the right along said 1°55'56" curve a distance of 183.19 feet; thence bearing south 65°04'14" west a distance of 34.21 feet; thence bearing south 66°04'14" west a distance of 631.81 feet; thence bearing south 23°55'46" east a distance of 5.88 feet; thence bearing south 66°04'14" west a distance of 150.03 feet; thence bearing southwesterly and to the left on a 3°10'27" curve a distance of 353.30 feet; thence bearing south 38°00'00" east a distance of 525.06 feet; thence bearing north 87°23'40" west a distance of 186.70 feet; thence bearing north 38°00'00" west a distance of 405.05 feet to a point on a 3°10'27" curve the radius to which bears south 39°38'39" east from said point; thence bearing southwesterly and to the left on said 3°10'27" curve a distance of 80.34 feet; thence bearing south 42°11'39" east a distance of 15.00 feet to a point on a 3°12'03" curve whose radius bears south 42°11'39" east from said point; thence bearing southwesterly and to the left along said 3°12'03" curve a distance of 24.28 feet to the point of beginning, containing 7.1981 acres, more or less.

SURFACE OWNERSHIP: The Coteau Properties Company
COAL OWNERSHIP: United States of America

TRACT 24-A
Township 144 north, Range 88 West

Section 8: All that part of the following described tract of land that lies within the SE1/4SW1/4: Beginning at a point which lies on the west line of the SE1/4SW1/4 of said Section 8, said point being 271.91 feet north of the southwest corner of said SE1/4SW1/4; thence bearing north 0°33'47" east along said west line of the SE1/4SW1/4 a distance of 482.52 feet; thence bearing north 65°25'29" east a distance of 11.96 feet; thence bearing south 19°00'00" east a distance of 180.02 feet; thence bearing south 38°00'00" east a distance of 10.00 feet to a point on a 2°53'37" curve, the radius of which bears south 35°08'40" east at said point; thence bearing northeasterly and to the right on said 2°53'37" curve a distance of 15.55 feet; thence bearing south 34°41'40" east a distance of 20.00 feet to a point on a 2°55'24" curve whose radius bears south 34°41'40" east from said point; thence bearing northeasterly and to the right along said 2°55'24" curve a distance of 265.62 feet; thence bearing north 63°04'14" east a distance of 68.00 feet; thence bearing north 66°04'14" east a distance of 375.87 feet; thence bearing north 23°55'46" west a distance of 10.00 feet; thence bearing north 66°04'14" east a distance of 50.01 feet; thence bearing north 23°55'46" west a distance of 0.08 feet; thence bearing north 66°04'14" east a distance of 50.01 feet; thence bearing northeasterly and to the left on a 2°02'33" curve a distance of 173.29 feet; thence bearing north 27°28'08" west a distance of 10.00 feet to a point on a 2°02'59" curve, the radius to said curve bears north 27°28'08" west at said point; thence bearing northeasterly and to the left on said 2°02'59" curve a distance of 276.22 feet to the north line of the SW1/4SE1/4 a distance of 301.30 feet to a point on a 1°55'33" curve, the radius to which bears north 37°55'55" west from said point; thence bearing southwesterly and to the right along said 1°55'33" curve a distance of 491.36 feet; thence bearing north 28°28'08" west a distance of 10.00 feet to a point on a 1°55'56" curve whose radius bears north 28°28'08" west from said point; thence bearing southwesterly and to the right along said 1°55'56" curve a distance of 183.19 feet; thence bearing south 65°04'14" west a distance of 34.21 feet; thence bearing south 66°04'14" west a distance of 631.81 feet; thence bearing south 23°55'46" east a distance of 5.88 feet; thence bearing south 66°04'14" west a distance of 150.03 feet; thence bearing southwesterly and to the left on a 3°10'27" curve a distance of 353.30 feet; thence bearing south 38°00'00" east a distance of 525.06 feet; thence bearing north 87°23'40" west a distance of 186.70 feet; thence bearing north 38°00'00" west a distance of 405.05 feet to a point on a 3°10'27" curve the radius to which bears south 39°38'39" east from said point; thence bearing southwesterly and to the left on said 3°10'27" curve a distance of 80.34 feet; thence bearing south 42°11'39" east a distance of 15.00 feet to a point on a 3°12'03" curve whose radius bears south 42°11'39" east from said point; thence bearing southwesterly and to the left along said 3°12'03" curve a distance of 24.28 feet to the point of beginning, containing 7.1981 acres, more or less.

SURFACE OWNERSHIP: Basin Electric Power Cooperative
COAL OWNERSHIP: United States of America

TRACT 24-B
Township 144 north, Range 88 West

Section 8: SE1/4SW1/4, less that part of a 7.1981 acre tract lying therein.

SURFACE OWNERSHIP: Betty Giese
COAL OWNERSHIP: United States of America

TRACT 25
Township 144 north, Range 88 West

Section 8: N1/2SE1/4, less 6.5018 acres lying therein, and less 45.71 acres

SURFACE OWNERSHIP: The Coteau Properties Company
COAL OWNERSHIP: Theophil R. Reich and Norma L. Reich, Corlie Giese Satterfield, Ervin Giese, Betty Giese, Carol Goetz, Irene Unrath, Aaron Beick, Melvin Beick, Betty Linabitz, Gladys Savagau, Shirley Klein, Norma (Giese) Feit, Marvin E. Giese, Norma R. Giese, Ida Mae Fetting, The Estate of Henry Giese c/o Ruth Wallender, Executrix, The Estate of Richard Raszler, Deceased c/o John D. Stumpf, Hilda Schulz, Darlene B. Raszler Revocable Living Trust Dated 12-12-00 c/o Darlene B. Raszler, Trustee, The Estate of Reinhold G. Raeszler c/o Myra Savelkoul, Personal Representative, The Estate of Leo Raszler, Deceased c/o Harlen Raszler, The Estate of Reuben Raszler, Deceased c/o Rudolph Ruben Raszler, Linda Voegelé, The Estate of Ervin H. Raszler, Deceased c/o Linda Voegelé, The Estate of Arthur Giese, Deceased c/o Eldora Scherer, Janice Giovanni, The Estate of Daniel Beick, Deceased c/o Janice Giovanni

SURFACE OWNERSHIP: The Coteau Properties Company
COAL OWNERSHIP: United States of America

TRACT 25-A
Township 144 north, Range 88 West

Section 8: All that part (6.5018 acres) of the N1/2SE1/4 that lies within the following described lands: Beginning at a point on the east line of said Section 8, said point being 1337.54 feet south of the northeast corner of said Section 8; thence bearing south 29°20' W along said east section line a distance of 963.71 feet; thence bearing N 89°39'22" W a distance of 25.95 feet; thence bearing N 15°12' W a distance of 985.52 feet; thence bearing S 17°44'48" E a distance of 50.52 feet; thence bearing S 72°15'12" W a distance of 90.01 feet; thence bearing S 17°44'48" E a distance of 1.45 feet; thence bearing S 42°15'12" W a distance of 1426.58 feet; thence bearing S 47°44'48" E a distance of 10.00 feet; thence bearing S 42°15'12" W a distance of 117.71 feet; thence bearing S 43°15'12" W a distance of 34.22 feet; thence bearing southwesterly and to the right on a 1°55'33" curve a distance of 457.71 feet to the south line of the N1/2SE1/4 of said Section 8; thence bearing N 88°52'44" W along the said south line a distance of 301.30 feet to a point on a 2°02'59" curve the radius of which bears N 33°07'50" W from said point; thence bearing northeasterly and to the left along said 2°02'59" curve a distance of 114.07 feet; thence bearing S 35°28'07" E a distance of 20.00 feet to a point on a 2°02'07" curve, the radius of which bears N 35°28'07" W from said point; thence bearing northeasterly and to the left on a 2°02'07" curve a distance of 554.13 feet; thence bearing N 43°15'12" E a distance of 32.80 feet; thence bearing N 42°15'12" E a distance of 1629.53 feet; thence bearing N 17°44'48" W a distance of 198.27 feet; thence bearing N 72°15'12" E a distance of 90.01 feet; thence bearing S 17°44'48" E a distance of 146.30 feet; thence bearing N 42°15'12" E a distance of 969.29 feet; thence bearing N 47°44'48" W a distance of 20.00 feet; thence bearing N 42°15'12" E a distance of 161.55 feet to the point of beginning.

SURFACE OWNERSHIP: Basin Electric Power Cooperative
COAL OWNERSHIP: Basin Electric Power Cooperative, Corlie Giese Satterfield, Ida Mae Fetting, Ervin Giese, Betty Giese

Carol Goetz, Irene Unrath, The Estate of Reinhold G. Raeszler c/o Myra Savelkoul, Personal Representative, The Estate of Henry Giese, Ruth Wallender, Executrix, The Estate of Reuben Raszler, Deceased c/o Rudolph Ruben Raszler, Hilda Schulz, Linda Voegelé, The Estate of Ervin H. Raszler, Deceased c/o Linda Voegelé, The Estate of Richard Raszler, Deceased c/o John D. Stumpf

Darlene B. Raszler Revocable Living Trust Dated 12-12-00 c/o Darlene B. Raszler, Trustee, The Estate of Arthur Giese, Deceased c/o Eldora Scherer, Aaron Beick, Melvin Beick, Betty Linabitz, Gladys Savagau, Shirley Klein, Norma (Giese) Feit, Marvin E. Giese, Norma R. Giese, The Estate of Leo Raszler, Deceased c/o Harlen Raszler, Janice Giovanni, The Estate of Daniel Beick, Deceased c/o Janice Giovanni

TRACT 25-B
Township 144 north, Range 88 West

Section 8: 45.71 acres in the N1/2SE1/4

SURFACE OWNERSHIP: Theophil R. Reich and Norma L. Reich
COAL OWNERSHIP: Theophil R. Reich and Norma L. Reich, Corlie Giese Satterfield, Ervin Giese, Betty Giese, Carol Goetz, Irene Unrath, Aaron Beick, Melvin Beick, Betty Linabitz, Gladys Savagau, Shirley Klein, Norma (Giese) Feit, Marvin E. Giese, Norma R. Giese, Ida Mae Fetting, The Estate of Henry Giese c/o Ruth Wallender, Executrix, The Estate of Richard Raszler, Deceased c/o John D. Stumpf, Hilda Schulz, Darlene B. Raszler Revocable Living Trust Dated 12-12-00 c/o Darlene B. Raszler, Trustee, The Estate of Reinhold G. Raeszler c/o Myra Savelkoul, Personal Representative, The Estate of Leo Raszler, Deceased c/o Harlen Raszler, The Estate of Reuben Raszler, Deceased c/o Rudolph Ruben Raszler, Linda Voegelé, The Estate of Ervin H. Raszler, Deceased c/o Linda Voegelé, The Estate of Arthur Giese, Deceased c/o Eldora Scherer, Janice Giovanni, The Estate of Daniel Beick, Deceased c/o Janice Giovanni

TRACT 26
Township 144 north, Range 88 West

Section 9: N1/2NW1/4, less an 18.2118 acre tract and a 15.5184 acre tract lying therein.

SURFACE OWNERSHIP: The Coteau Properties Company
COAL OWNERSHIP: Great northern Properties Limited Partnership

TRACT 26-A
Township 144 north, Range 88 West

Section 9: 18.2118 acres located in the N1/2NW1/4, described as follows: Beginning at a point on the west line of said Section 9 said point being 1,337.54 feet south of the northwest corner of said Section 9; thence bearing north 42°15'12" east a distance of 738.56 feet; thence bearing south 47°44'48" east a distance of 20.00 feet; thence bearing north 42°15'12" east a distance of 300.04 feet; thence bearing north 47°44'48" west a distance of 70.01 feet; thence bearing north 42°15'12" east a distance of 198.44 feet; thence bearing north 45°15'12" east a distance of 69.84 feet; thence bearing northeasterly and to the right along a 02°49'20" curve a distance of 253.08 feet; thence bearing south 37°36'16" east a distance of 50.01 feet to a point on a 02°53'37" curve whose radius bears south 37°36'16" east from said point, thence bearing northeasterly and to the right along said 02°53'37" curve a distance of 343.53 feet to a point on the north line of said Section 9; thence bearing north 88°50'36" west along said north section line a distance of 707.61 feet; thence bearing south 69°51'15" west a distance of 679.02 feet to a point on the west line of said Section 9; thence bearing south 00°29'20" west along said west section line a distance of 1,090.84 feet to the point of beginning, containing 18.2118 acres, more or less.

SURFACE OWNERSHIP: Basin Electric Power Cooperative
COAL OWNERSHIP: Great northern Properties Limited Partnership

TRACT 26-B
Township 144 north, Range 88 West

Section 9: 15.5184 acres located in the N1/2NW1/4, described as follows: Beginning at a point on the west line of said Section 9 said point being 1,337.54 feet south of the northwest corner of said Section 9; thence bearing north 42°15'12" east a distance of 738.56 feet; thence bearing south 47°44'48" east a distance of 20.00 feet; thence bearing north 42°15'12" east a distance of 300.04 feet; thence bearing north 47°44'48" west a distance of 70.01 feet; thence bearing north 42°15'12" east a distance of 198.44 feet; thence bearing north 45°15'12" east a distance of 69.84 feet; thence bearing northeasterly and to the right along a 02°49'20" curve a distance of 253.08 feet; thence bearing south 37°36'16" east a distance of 50.01 feet to a point on a 02°53'37" curve whose radius bears south 37°36'16" east from said point, thence bearing northeasterly and to the right along said 02°53'37" curve a distance of 343.53 feet to a point on the north line of said Section 9; thence bearing north 88°50'36" east along said north section line a distance of 1,280.62 feet to the northeast corner of the NW1/4; thence bearing south 00°32'22" west along the east line of said NW1/4 a distance of 72.31 feet; thence bearing north 89°05'00" west a distance of 385.46 feet; thence bearing south 87°40'00" west a distance of 64.57 feet; thence bearing southwesterly and to the left on a 03°23'40" curve a distance of 1,242.13 feet; thence bearing south 45°30'12" west a distance of 64.62 feet; thence bearing south 42°15'12" west a distance of 1,026.25 feet; thence bearing south 37°15'12" west a distance of 63.45 feet; thence bearing southwesterly and to the left on a 05°21'05" curve a distance of 596.28 feet; thence bearing south 05°20'38" west a distance of 63.45 feet; thence bearing south 00°20'38" west a distance of 230.13 feet; thence bearing north 89°39'22" west a distance of 82.06 feet to a point on the west line of said Section 9; thence bearing north 00°29'20" east along the west section line a distance of 963.71 feet to the point of beginning, containing 15.5184 acres, more or less.

SURFACE OWNERSHIP: Basin Electric Power Cooperative
COAL OWNERSHIP: Great northern Properties Limited Partnership

PUBLIC NOTICE

Continued from Pg. 5A

Gary Boeckel
Irene Fischer
Fay Horn
Janet Morast
Ruth Hausauer
Monty Jonathon Reub
Pamela Sue Helm
Roxy Edmond Reub
Fern Schlender
Gaylen Boeckel
Ruby Boland

TRACT 32
Township 145 North, Range 87 West
Section 31: NE1/4

SURFACE OWNERSHIP: Basin Electric Power Cooperative
COAL OWNERSHIP: Shari R. Weber, as Trustee of the Shari R. Weber Trust
Dated 8-10-08
Carol B. Brehm Residuary Trust
c/o Regions Bank, Natural Resources Dept.
Brehm Investment Group, Inc.
Flying Wolf Enterprises Inc.
Wildcat Investments Corp.
Maria T. Keith
Gary Myles Keith
Janece Lee Keith Bueche
Beverly Rinehart Voris
Barbara Rinehart Stortzum
Keith S. Bennett
Curtis Bennett
Elizabeth Mertz
Paul Bennett
Marilyn Bennett Alexander
Carolyn Dutzi
Teresa Frese McMahon
Betty Eileen Ferrel, Life Estate
Remaindermen:
Rikki P. Doyle
Marcy P. Stacy
Timothy J. Pulliam
Melvin Boeckel
Peggy Becker
Darlene Harris
Delores Hess
Marles J. Hess
The Coteau Properties Company

TRACT 33
Township 145 North, Range 87 West
Section 31: Lots 1, 2, 3, 4, E1/2NW1/2

SURFACE OWNERSHIP: The Coteau Properties Company
COAL OWNERSHIP: Eloise McKig, Trustee of the Eloise McKig Trust
Dated 5-30-80
Eleanor J. Greenan
Thompson Trust
Moore Trust
c/o Amy Meserole
Kathryn Neuhaus
Kay Gaffney Mooney, Trustee of the Gaffney
Royalty Trust
Maura G. Lynch
Olive G. Twyman
Thomas E. Bird, Successor Trustee
of the Bridget Healey Bird Irrevocable Trust
Jonathan E. Bird
Jean Lee Starr
Mary Starr Kelly
The Paula Starr Barovetto Living Trust Dated 8-21-08
c/o Joan Devlin, Co-Trustee
Joan Starr Devlin
Joan Devlin and Mary Kelly,
Co-Trustees of the Starr 1982 Trust
Dawn E. Knowlton
John E. McCool
White Star Energy, Inc.
Spindletop Exploration Company, Inc.
Herbert Morton Ball, Jr.
Craig Douglas Ball
Carmen Ferrer
Karen Tantalio Lyons
Claudia Tantalio Watson
John Michael Lombardo
William Healey Lombardo
Peter Lombardo
Stephen W. Hodgkins
Bridget Bird
Elizabeth E. Hardy
Dr. Sally E. Peterson
William F. Ernst
Virginia E. Whitsel
Delores A. Hoffman
Stephanie M. Thomas

TRACT 34
Township 145 North, Range 87 West
Section 31: SE1/4

SURFACE OWNERSHIP: The Coteau Properties Company
COAL OWNERSHIP: Rodney Sailer
Dean Sailer
Pamela Wenger

TRACT 35
Township 145 North, Range 87 West
Section 32: W1/2NW1/4, less a 14.8304 acre tract lying therein.

SURFACE OWNERSHIP: Friedrich T. Buechler
COAL OWNERSHIP: Friedrich T. Buechler
EPEC OCS Company, Successor to
Tenneco Oil Company
John R. Rhodes, as Successor Trustee of the Jane
Rhodes Butt Living Trust Dated 11-7-95
Robert Hicks
Elizabeth Diaz
William Hicks
Virginia Massey Daniels
Virginia A. D. Daniels
Olive J. D. Poe
Cynthia A. Hunt
Edwin C. Hunt
Black Stone Minerals Company, L.P.
Panoramic Energy, Inc.
PANAN Energy, Inc.
VML Resources, Inc.
Bank One, Texas, N.A., Trustee of the Mary Leonard
Children's Trust 75-6412990
Bank One, Texas, N.A., Trustee of the Miranda Leonard
Revocable Trust 75-6356894
Bank One, Texas, N.A., Trustee of the Martha Leonard
Revocable Trust 75-6356886
Madelon L. Bradshaw
Bank One, Texas, N.A., Trustee of the
Miranda Leonard Trust III
Bank One, Texas, N.A., Trustee of the
Martha Leonard Trust III
Bank One, Texas, N.A., Trustee of the
Madelon Leonard Trust III

TRACT 35-A
Township 145 North, Range 87 West
Section 32: A 14.8304 acre tract lying within the W1/2NW1/4 described as follows:

Beginning at the southwest corner of said NW1/4; thence bearing north 0°57'05" east along the west line of said Section 32, a distance of 1160.83 feet; thence bearing south 53°42'25" east a distance of 240.69 feet; thence bearing south 49°12'26" east a distance of 90.89 feet; thence bearing south 40°47'34" west a distance of 10.00 feet to a point on a 2°50'11" curve whose radius bears south 40°47'34" west from said point; thence bearing southeasterly and to the right along said 2°50'11" curve a distance of 1164.27 feet to a point on the south line of said NW1/4; thence bearing north 89°01'45" west along said south line a distance of 896.01 feet to the point of beginning, containing 14.8304 acres, more or less.

SURFACE OWNERSHIP: Basin Electric Power Cooperative
COAL OWNERSHIP: Friedrich T. Buechler
EPEC OCS Company
John R. Rhodes, as Successor Trustee of the Jane
Rhodes Butt Living Trust Dated 11-7-95
Robert Hicks
Elizabeth Diaz
William Hicks
Virginia Massey Daniels
Virginia A. D. Daniels
Olive J. D. Poe
Cynthia A. Hunt
Edwin C. Hunt
Black Stone Minerals Company, L.P.
Panoramic Energy, Inc.
PANAN Energy, Inc.
VML Resources, Inc.
Bank One, Texas, N.A., Trustee of the Mary Leonard
Children's Trust 75-6412990
Bank One, Texas, N.A., Trustee of the Miranda Leonard
Revocable Trust 75-6356894
Bank One, Texas, N.A., Trustee of the Martha Leonard
Revocable Trust 75-6356886
Madelon L. Bradshaw
Bank One, Texas, N.A., Trustee of the
Miranda Leonard Trust III
Bank One, Texas, N.A., Trustee of the
Martha Leonard Trust III
Bank One, Texas, N.A., Trustee of the
Madelon Leonard Trust III

TRACT 36
Township 145 North, Range 87 West
Section 32: W1/2SW1/4, less an 18.67 acre tract lying therein.

SURFACE OWNERSHIP: The Coteau Properties Company
COAL OWNERSHIP: United States of America

TRACT 36-A
Township 145 North, Range 87 West
Section 32: An 18.67 acre tract lying within the W1/2SW1/4 described as follows:

Beginning at a point which lies on the south line of said Section 32 said point being 280.26 feet east of the southwest corner of said Section 32; thence bearing north 16°24'55" east, a

distance of 180.04 feet; thence bearing south 71°35'05" east a distance of 30.00 feet; thence bearing north 16°24'55" east a distance of 800.89 feet; thence bearing south 73°35'05" east a distance of 20.00 feet; thence bearing north 16°24'55" east a distance of 274.74 feet; thence bearing south 69°25'00" west a distance of 244.54 feet; thence bearing north 20°35'00" west a distance of 140.02 feet; thence bearing north 69°25'00" east a distance of 350.04 feet; thence bearing north 16°24'55" east a distance of 85.19 feet; thence bearing north 73°35'05" west a distance of 30.88 feet; thence bearing north 16°24'55" east a distance of 100.00 feet; thence bearing northeasterly and to the left on a 3°07'51" curve a distance of 541.21 feet; thence bearing north 89°28'15" east a distance of 10.00 feet to a point on a 3°06'50" curve whose radius bears south 89°28'15" west from said point; thence bearing northwesterly and to the left along said 3°06'50" curve a distance of 558.56 feet to a point on the north line of said SW1/4; thence bearing south 89°01'45" east along said north line of the SW1/4 a distance of 610.06 feet to the northeast corner of said W1/2SW1/4; thence bearing south 0°54'22" west along the east line of said W1/2SW1/4 a distance of 650.08 feet; thence bearing north 89°01'45" west a distance of 332.35 feet to a point on a 2°50'11" curve whose radius bears north 87°29'33" west from said point; thence bearing southwesterly and to the right along said 2°50'11" curve a distance of 384.58 feet; thence bearing south 13°24'56" west a distance of 69.57 feet; thence bearing south 16°24'55" west a distance of 621.48 feet; thence bearing south 73°35'05" east a distance of 20.00 feet; thence bearing south 16°24'55" west a distance of 966.59 feet to a point on the south line of said Section 32; thence bearing north 89°01'38" west along said south section line a distance of 238.64 feet to the point of beginning, containing 18.67 acres, more or less.

SURFACE OWNERSHIP: Basin Electric Power Cooperative
COAL OWNERSHIP: United States of America

TRACT 41
Township 145 North, Range 88 West
Section 3: Lot 3, SE1/4NW1/4

SURFACE OWNERSHIP: E. Wayne Eisenbeis and Margo L. Eisenbeis
Subject to Contract for Deed Dated 3-15-02
from Erwin and Evelyn Eisenbeis, Trustees
UDT Dated 5-7-92
COAL OWNERSHIP: The Coteau Properties Company

TRACT 42
Township 145 North, Range 88 West
Section 3: E1/2 of Lot 4, E1/2SW1/4NW1/4

SURFACE OWNERSHIP: Duane Walz
COAL OWNERSHIP: The Coteau Properties Company

TRACT 43
Township 145 North, Range 88 West
Section 3: W1/2 of Lot 4, W1/2SW1/4NW1/4

SURFACE OWNERSHIP: Leon N. Walz, Life Estate
Remaindermen:
Pamela Treadwell
Pernell Houghton
Gail Herman
Mark Walz
COAL OWNERSHIP: The Coteau Properties Company

TRACT 44
Township 145 North, Range 88 West
Section 3: N1/2SW1/4

SURFACE OWNERSHIP: Leon N. Walz, Life Estate
Remaindermen:
Pamela Treadwell
Pernell Houghton
Gail Herman
Mark Walz
COAL OWNERSHIP: The Coteau Properties Company

TRACT 45
Township 145 North, Range 88 West
Section 3: S1/2SW1/4

SURFACE OWNERSHIP: North American Coal Royalty Company
COAL OWNERSHIP: The Coteau Properties Company

TRACT 46
Township 145 North, Range 88 West
Section 3: S1/2NW1/4SE1/4, SW1/4SE1/4, W1/2SE1/4SE1/4

SURFACE OWNERSHIP: The Coteau Properties Company
COAL OWNERSHIP: Mabel L. Eisenbeis and the Estate of Reuben E. Eisenbeis
Janice Gunsch
Judy Erickson
LeRoy Bauer
Sandra Navratil
Matt Krenz
Marvin Bauer
Shelley Giese
Esther C. Eisenbeis

TRACT 48
Township 145 North, Range 88 West
Section 4: Lots 1, 2, S1/2NE1/4, N1/2SE1/4, less 4.427 acres in the NE1/4

SURFACE OWNERSHIP: Leon N. Walz, Life Estate
Remaindermen:
Pamela Treadwell
Pernell Houghton
Gail Herman
Mark Walz
COAL OWNERSHIP: United States of America

TRACT 48-A
Township 145 North, Range 88 West
Section 4: 4.427 acres in the NE1/4

SURFACE OWNERSHIP: Darvin Schlender and Janet Schlender
COAL OWNERSHIP: United States of America

TRACT 49
Township 145 North, Range 88 West
Section 4: Lots 3, 4, S1/2NW1/4

SURFACE OWNERSHIP: Duane Walz
COAL OWNERSHIP: United States of America

TRACT 51
Township 145 North, Range 88 West
Section 4: S1/2SW1/4

SURFACE OWNERSHIP: Duane Walz and Karen Walz
COAL OWNERSHIP: United States of America

TRACT 52
Township 145 North, Range 88 West
Section 4: S1/2SE1/4

SURFACE OWNERSHIP: North American Coal Royalty Company
COAL OWNERSHIP: United States of America

TRACT 53
Township 145 North, Range 88 West
Section 9: NE1/4

SURFACE OWNERSHIP: The Coteau Properties Company
COAL OWNERSHIP: Eloise McKig, Trustee of the Eloise McKig Trust
Dated 5-30-80

TRACT 54
Township 145 North, Range 88 West
Section 9: W1/2

SURFACE OWNERSHIP: Darnell Boeckel
COAL OWNERSHIP: Darnell Boeckel
Joanne Virginia Trinkle, aka Joanne Caraisco
Karen Olivia Van Amburg, aka Karen Van Amburg
Inez Arman
Janis S. Ritter
Harold I. Stuart, Jr.
The Estate of Gotthilf Kruckenberg, Deceased
North American Coal Royalty Company

TRACT 55
Township 145 North, Range 88 West
Section 9: SE1/4

SURFACE OWNERSHIP: The Coteau Properties Company
COAL OWNERSHIP: Elaine Walker
Albert L. Boeckel
Doris Beckman
Reuben Scheid
Hilma R. Curtis
Loretta R. Campio
Loren Neubauer
Kathy Neubauer
Clyde Neubauer

TRACT 56
Township 145 North, Range 88 West
Section 10: N1/2

SURFACE OWNERSHIP: The Coteau Properties Company
COAL OWNERSHIP: United States of America

TRACT 57
Township 145 North, Range 88 West
Section 10: S1/2

SURFACE OWNERSHIP: Ivan A. Keller and Irma E. Keller, Life Estate
Remainderman: Danny L. Keller
COAL OWNERSHIP: Ivan A. Keller and Irma E. Keller, Life Estate
Remaindermen:
Jacqueline M. Baglivio
Danny L. Keller
Debra Morast
Lori Clark
Violet D. Schnaidt
Larry Keller
Judy Elder

TRACT 58
Township 145 North, Range 88 West
Section 11: SW1/4NE1/4

SURFACE OWNERSHIP: The Coteau Properties Company

COAL OWNERSHIP: Milton Ost and Delores Ost

TRACT 59
Township 145 North, Range 88 West
Section 11: NW1/4

SURFACE OWNERSHIP: The Coteau Properties Company
COAL OWNERSHIP: Walter Ricker, as Trustee UTD Dated 6-4-91
of the Walter Ricker Trust
Ellie Dassinger
Hanna Link
Clyde Eisenbeis
JoAnn Crabtree
Allen Eisenbeis
North Dakota Department of Trust Lands

TRACT 60
Township 145 North, Range 88 West
Section 11: SW1/4

SURFACE OWNERSHIP: Ivan A. Keller and Irma Keller, Life Estate
Remainderman: Danny L. Keller
COAL OWNERSHIP: Ivan A. Keller and Irma Keller, Life Estate
Remaindermen:
Jacqueline M. Baglivio
Danny L. Keller
Debra Morast
Lori Clark
Robert M. Clement, Jr. and Jonah David Clement
Mark Mead
Robin Zadzora

TRACT 61
Township 145 North, Range 88 West
Section 11: SE1/4

SURFACE OWNERSHIP: The Coteau Properties Company
COAL OWNERSHIP: Gilbert C. Ost and Violet V. Ost
Gary V. Wahl
Orville M. Erickson
Stephens 1995 Trust
c/o Frances J. Walke, Trustee
Samuel M. Skipper
M. W. Rambo Family Trust
c/o Anita Rambo Dunlap, Trustee
Linda Louise Walke, Executor of the
Estate of John Edwin Walke
Faye Gibbons Landham
Katie Gibbons Nielsen
Rex Farrall
Leila Claire Parnell Summerville
William Reagin Parnell
Jennifer P. Tidmore
Jack Skipper
Caroline Skipper Hollins
Legrande Kelly Skipper
Evelyn June Florey
Bertha Besch Testamentary Trust
c/o Regions Bank, Trustee
Dunn, Dunn, Besch Testamentary Trust
c/o Regions Bank, Trustee
John Obdal Testamentary Trust
c/o Regions Bank, Trustee
Mary Hughes Davidson
Fortin Enterprises, Inc.
Hancock Enterprises
The Sater Family Partnership, L.P.
c/o Sater Enterprises
The Rudman Partnership
Williams Properties, Inc.

TRACT 62
Township 145 North, Range 88 West
Section 14: Sublot 1 described as follows: Beginning at the northeast corner of the NE1/4 of

Section 14 marked by an iron pin and cap bearing RLS #951, thence north 89°24'45" west 699.92 feet (700.00 feet ground distance) on the north line of the NE1/4 of Section 14 marked by a 3/4" by 24" iron pin and cap bearing RLS #1242, thence south 0°57'13" west 999.89 feet (1,000.00 feet ground distance) and parallel to the east line of the NE1/4 of Section 14 marked by a 3/4" by 24" iron pin and cap bearing RLS #1242, thence south 89°24'45" east 699.92 feet (700.00 feet ground distance) and parallel to the north line of the NE1/4 of Section 14 marked by a 3/4" by 18" iron pin and cap bearing RLS #1242, thence north 05°13" east 999.89 feet to the point of beginning, containing 16.07 acres, more or less.

TRACT 63
Township 145 North, Range 88 West
Section 14: N1/2, less a 16.07 acre tract (Sublot 1)

SURFACE OWNERSHIP: The Coteau Properties Company
COAL OWNERSHIP: United States of America

TRACT 64
Township 145 North, Range 88 West
Section 14: SW1/4

SURFACE OWNERSHIP: Irma Bitner
COAL OWNERSHIP: United States of America

TRACT 65
Township 145 North, Range 88 West
Section 14: S1/2SE1/4

SURFACE OWNERSHIP: Basin Electric Power Cooperative
COAL OWNERSHIP: United States of America

TRACT 65-A
Township 145 North, Range 88 West
Section 14: N1/2SE1/4

SURFACE OWNERSHIP: The Coteau Properties Company
COAL OWNERSHIP: United States of America

TRACT 66
Township 145 North, Range 88 West
Section 15: NE1/4

SURFACE OWNERSHIP: Ivan A. Keller and Irma E. Keller, Life Estate
Remaindermen:
Jacqueline M. Baglivio
Debra Morast
Lori Clark
COAL OWNERSHIP: Ivan A. Keller and Irma E. Keller, Life Estate
Remaindermen:
Jacqueline M. Baglivio
Debra Morast
Lori Clark
Danny L. Keller
Violet D. Schnaidt
Larry Keller
Judy Elder

TRACT 67
Township 145 North, Range 88 West
Section 15: W1/2

SURFACE OWNERSHIP: Ivan A. Keller and Irma E. Keller, Life Estate
Remaindermen:
Jacqueline M. Baglivio
Debra Morast
Lori Clark
COAL OWNERSHIP: Ivan A. Keller and Irma E. Keller, Life Estate
Remaindermen:
Jacqueline M. Baglivio
Debra Morast
Lori Clark
Danny L. Keller
Violet D. Schnaidt
Larry Keller
Judy Elder
Robert M. Clement, Jr. and Jonah David Clement
Mark Mead
Robin Zadzora

TRACT 68
Township 145 North, Range 88 West
Section 15: SE1/4

SURFACE OWNERSHIP: Linda Carrie Dietrich
COAL OWNERSHIP: Roy Russell Dietrich
Linda Carrie Dietrich
Roy Russell Dietrich

TRACT 69
Township 145 North, Range 88 West
Section 16: NE1/4, N1/2SE1/4

SURFACE OWNERSHIP: The Coteau Properties Company
COAL OWNERSHIP: North Dakota Department of Trust Lands

TRACT 70
Township 145 North, Range 88 West
Section 16: NW1/4

SURFACE OWNERSHIP: North Dakota Department of Trust Lands
COAL OWNERSHIP: North Dakota Department of Trust Lands

TRACT 71
Township 145 North, Range 88 West
Section 16: N1/2SW1/4

SURFACE OWNERSHIP: Ardella Herrmann
COAL OWNERSHIP: Ardella Herrmann
North Dakota Department of Trust Lands

TRACT 72
Township 145 North, Range 88 West
Section 16: S1/2SW1/4

SURFACE OWNERSHIP: Hertha Reinhardt, Life Estate
c/o Joyce Larson and Jerry Reinhardt,
Co-Attorneys-in-Fact
Remaindermen:
Tanner Reinhardt

PUBLIC NOTICE

Continued from Pg. 4C

Joyce E. Larson
Jerry D. Reinhardt
North Dakota Department of Trust Lands

TRACT 73
Township 145 North, Range 88 West
Section 16: S1/2SE1/4

SURFACE OWNERSHIP: Betty Scott
Carole Hoppe
COAL OWNERSHIP: North Dakota Department of Trust Lands

TRACT 74
Township 145 North, Range 88 West
Section 21: N1/2, SW1/41/4

SURFACE OWNERSHIP: Betty Scott
Carole Hoppe
COAL OWNERSHIP: Betty Scott
Carole Hoppe
Cecil Hagen
Lucille N. Hagen
Hemdbt: Catawba LLC
William McBirney
Lenora Edna McBirney
Patricia Ann Cadwallader
Richard Keith Cadwallader
John E. Rooney and Marjorie K. Rooney, as Trustees Under the Terms of that Certain Trust Agreement Dated 1-14-81
Eileen Rooney Hewgley and James M. Hewgley, Jr., as Trustees Under the Terms of that Certain Trust Agreement Dated 11-2-81
Patrick T. Rooney, Timothy P. Rooney, James Harris Rooney, and L. F. Rooney III, as Co-Trustees under the L. F. Rooney III Trust Created by the Lucy T. Rooney 1992 GST Exempt Family Trusts Under Trust Agreement Dated 8-18-92
Patrick T. Rooney, Timothy P. Rooney, James Harris Rooney, and L. F. Rooney III, as Co-Trustees of the Patrick T. Rooney Trust Created by the Lucy T. Rooney 1992 GST Exempt Family Trusts Under Trust Agreement Dated 8-18-92
Patrick T. Rooney, Timothy P. Rooney, James Harris Rooney, and L. F. Rooney III, as Co-Trustees of the Timothy P. Rooney Trust Created by the Lucy T. Rooney 1992 GST Exempt Family Trusts under Trust Agreement Dated 8-18-92
Patrick T. Rooney, Timothy P. Rooney, James Harris Rooney, and L. F. Rooney III, as Co-Trustees of the James Harris Rooney Trust Created by the Lucy T. Rooney 1992 GST Exempt Family Trusts under Trust Agreement Dated 8-18-92
Patrick T. Rooney, Timothy P. Rooney, James Harris Rooney, and L. F. Rooney III, as Co-Trustees of the Lucy Rooney Kapples Trust Created by the Lucy T. Rooney 1992 GST Exempt Family Trusts under Trust Agreement Dated 8-18-92
Patrick T. Rooney, Timothy P. Rooney, James Harris Rooney, and L. F. Rooney III, as Co-Trustees of the Rebecca Finch Rooney Trust Created by the Lucy T. Rooney 1992 GST Exempt Family Trusts under Trust Agreement Dated 8-18-92

TRACT 75
Township 145 North, Range 88 West
Section 21: SE1/4

SURFACE OWNERSHIP: Duane Walz and Karen Walz
COAL OWNERSHIP: Valerie Crump
Craig Beck
Milda Randall
AgriBank FCB

TRACT 76
Township 145 North, Range 88 West
Section 22: A tract of land in the N1/2 described as follows: Beginning at the northwest Corner of Section 22; thence south 89°49'19" east, along the north line of Section 22, a distance of 2,648.18' to the north Quarter Corner of Section 22; thence south 89°52'26" east, along the north line of Section 22, a distance of 2,629.46' to the northeast Corner of Section 22; thence south 00°00'05" west, along the east line of Section 22, a distance of 2,632.76', to the east Quarter Corner of Section 22; thence north 89°56'59" west, along the east-west Quarter Line of Section 22, a distance of 2,768.73'; thence north 00°00'00" east, a distance of 318.86'; thence south 85°36'19" west, a distance of 1,810.23'; thence north 00°43'40" west, a distance of 1,254.19'; thence north 87°38'19" west, a distance of 668.05', to the west line of Section 22; thence north 00°01'28" east, along the west line of section 22, a distance of 1,182.54', back to the point of beginning, containing 286.7 acres, more or less.

SURFACE OWNERSHIP: The Coteau Properties Company
COAL OWNERSHIP: United States of America

TRACT 77
Township 145 North, Range 88 West
Section 22: N1/2, less a 286.7 acre tract lying therein, and the SW1/4, less a 14.17 acre tract, a 2.96 acre tract, and a 23.25 acre tract.

SURFACE OWNERSHIP: Duane Walz and Karen Walz
COAL OWNERSHIP: United States of America

TRACT 78
Township 145 North, Range 88 West
Section 22: 14.17 acres, 2.96 and 23.25 acres located in the SW1/4, described as follows:

Parcel 1:
Commencing at the southwest corner of Section 22; thence north 90°00'00" east (assumed bearing) a distance of 623.17 feet along the south line of said Section 22 to the point of beginning; thence north 0°00'00" east a distance of 595.00 feet; thence south 88°36'24" east a distance of 1,060.31 feet; thence south 0°00'00" west a distance of 570.00 feet; thence south 90°00'00" west a distance of 1,060.00 feet to the point of beginning, containing 14.17 acres, more or less;
Parcel 2:
Commencing at the southwest corner of Section 22; thence north 90°00'00" east (assumed bearing) a distance of 1,683.17 feet along the south line of said Section 22 to the point of beginning; thence north 0°00'00" east a distance of 352.00 feet; thence north 90°00'00" east a distance of 366.00 feet; thence south 0°00'00" west a distance of 352.00 feet; thence south 90°00'00" west a distance of 366.00 feet to the point of beginning, containing 2.96 acres, more or less; and, commencing at the southwest corner of Section 22; thence south 90°00'00" east on the south line of Section 22 a distance of 2049.17 feet to the southeast corner of Parcel No. 2 filed as document #159979, the point of beginning; thence on the east line of Parcel No. 2, N 0°00'00" E a distance of 352.00 feet to the northeast corner of Parcel No. 2; thence north 90°00'00" west on the north line of Parcel No. 2, a distance of 366.00 feet to the northwest corner of Parcel No. 2, thence north 0°00'00" east on the east line of Parcel No. 1 filed as document #159979 a distance of 48.00 feet; thence south 88°18'49" east a distance of 663.48 feet; thence north 25°35'53" west a distance of 926.90 feet; thence north 46°49'07" east a distance of 737.90 feet; thence north 0°24'07" east a distance of 914.70 feet, more or less, to the east-west quarter line; thence on the east-west quarter line of south 89°56'57" east a distance of 154.00 feet, more or less, to the center quarter corner of Section 22; thence south 0°07'34" west on the north-south quarter line a distance of 2635.79 feet, more or less, to the south quarter corner of Section 22; thence north 90°00'00" west on the south line of Section 22 a distance of 589.16 feet to the point of beginning, containing 23.25 acres, more or less.

SURFACE OWNERSHIP: Kelly L. Wilhelm
COAL OWNERSHIP: United States of America

TRACT 79
Township 145 North, Range 88 West
Section 22: SE1/4

SURFACE OWNERSHIP: The Coteau Properties Company
COAL OWNERSHIP: United States of America

TRACT 80
Township 145 North, Range 88 West
Section 23: E1/2E1/2NE1/4

SURFACE OWNERSHIP: Basin Electric Power Cooperative
COAL OWNERSHIP: Elsie Gilbertson
Irma Bitner

TRACT 81
Township 145 North, Range 88 West
Section 23: NW1/4, W1/2NE1/4,

SURFACE OWNERSHIP: Irma Bitner, Life Estate
Remaindermen:
Mark Bitner
Robyn Wonnengberg
Brian Bitner
Craig Bitner
Keith Bitner
Sara Ames
COAL OWNERSHIP: Elsie Gilbertson
Irma Bitner, Life Estate
Remaindermen:
Mark Bitner
Robyn Wonnengberg
Brian Bitner
Craig Bitner
Keith Bitner
Sara Ames

TRACT 81-A
Township 145 North, Range 88 West
Section 23: W1/2E1/2NE1/4

SURFACE OWNERSHIP: The Coteau Properties Company
COAL OWNERSHIP: Elsie Gilbertson
Irma Bitner, Life Estate
Remaindermen:
Mark Bitner
Robyn Wonnengberg
Brian Bitner
Craig Bitner
Keith Bitner
Sara Ames

TRACT 82
Township 145 North, Range 88 West
Section 23: SW1/4

SURFACE OWNERSHIP: Basin Electric Power Cooperative
COAL OWNERSHIP: Clayton Boeckel and Diane Boeckel
Clayton Boeckel
Leon Boeckel

LeRoy Boeckel
Melvin Boeckel
Peggy Becker
Darlene Harris
Delores Hess
Marles J. Hess
Dean Kautzman
Michael K. Kautzman
Olga L. Weiss
Keith Weiss
Lynette D. Weiss
Armen H. Weiss
Adeline A. Stevens
Theodore J. Weiss
Brenda Kay Fake
Brian Fake
Lyle Dean Weiss, Personal Representative of the Estate of Ruben F. Weiss

Marles J. Hess
Peggy Becker
Darlene Harris
Delores Hess

Clayton Boeckel
LeRoy L. Boeckel
Melvin Boeckel
Peggy Becker
Darlene Harris
Delores Hess
Marles J. Hess
Shari R. Weber, as Trustee of the Shari R. Weber Trust
Dated 8-10-08
Brehm Investment Group Inc.
Flying Wolf Enterprises Inc.
Wildcat Investments Corporation
Carol B. Brehm Residuary Trust
c/o Regions Bank - Natural Resources Dept.
Maria T. Keith
Gary Myles Keith
Janece Lee Keith Bueche
Beverly Rinehart Voris
Barbara Rinehart Stortzum
Keith S. Bennett
Curtis Bennett
Elizabeth Mertz
Paul Bennett
Marilyn Bennett Alexander
Carolyn Duzi
Teresa Eileen McMahon
Betty Eileen Ferrel, Life Estate
Remaindermen:
Rikki P. Doyle
Marcy P. Stacy
Timothy J. Pulliam
Fortin Enterprises, Inc.
Hancock Enterprises

TRACT 83
Township 145 North, Range 88 West
Section 23: SE1/4

SURFACE OWNERSHIP: Basin Electric Power Cooperative
COAL OWNERSHIP: The Coteau Properties Company

TRACT 84
Township 145 North, Range 88 West
Section 25: 360.3755 acres located in the NW1/4, S1/2, described as follows:

Beginning at the northwest corner of said Section; thence south 44°02'59" east, 3742.47 feet to the center 1/4 corner of said Section; thence south 62°22'39" east, 2951.20 feet to the south 1/16 corner of said Section; thence south 00°58'02" west, 1317.22 feet to the southeast corner of said Section; thence north 89°06'14" west, 2638.56 feet to the south 1/4 corner of said Section; thence north 88°47'22" west, 2642.38 feet to the southwest corner of said Section; thence north 00°57'23" east, 2640.02 feet to the west 1/4 corner of said Section; thence north 00°53'48" east, 2638.75 feet to the point of beginning, containing 360.3755 acres, more or less.

SURFACE OWNERSHIP: Dakota Gasification Company
COAL OWNERSHIP: Jody L. Boeckel
Gary Boeckel
Irene Fischer
Fay Horn
Janet Morast
Ruth Hausauer
Monty Jonathon Reub
Pamela Sue Helm
Roxy Edmond Reub
Fern Schlender
Gaylen Boeckel
Ruby Boland

TRACT 85
Township 145 North, Range 88 West
Section 26: NE1/4NE1/4

SURFACE OWNERSHIP: The Coteau Properties Company
COAL OWNERSHIP: United States of America

TRACT 86
Township 145 North, Range 88 West
Section 26: W1/2NE1/4, SE1/4NW1/4, NE1/4SW1/4, S1/2SW1/4

SURFACE OWNERSHIP: The Coteau Properties Company
COAL OWNERSHIP: United States of America

TRACT 87
Township 145 North, Range 88 West
Section 26: N1/2NW1/4, SW1/4NW1/4, NW1/4SW1/4

SURFACE OWNERSHIP: The Coteau Properties Company
COAL OWNERSHIP: United States of America

TRACT 88
Township 145 North, Range 88 West
Section 26: NW1/4SE1/4

SURFACE OWNERSHIP: The Coteau Properties Company
COAL OWNERSHIP: United States of America

TRACT 89
Township 145 North, Range 88 West
Section 26: SE1/4NE1/4, NE1/4SE1/4, S1/2SE1/4

SURFACE OWNERSHIP: Dakota Gasification Company
COAL OWNERSHIP: Jody L. Boeckel
Gary Boeckel
Irene Fischer
Fay Horn
Janet Morast
Ruth Hausauer
Monty Jonathon Reub
Pamela Sue Helm
Roxy Edmond Reub
Fern Schlender
Gaylen Boeckel
Ruby Boland
Mildred Sweeney, Personal Representative of the Estate of Axel Sweeney
Black Stone Minerals Company, LP
PAL Properties, Inc.

TRACT 90
Township 145 North, Range 88 West
Section 27: NE1/4

SURFACE OWNERSHIP: The Coteau Properties Company
COAL OWNERSHIP: Donna Bauer
Jeff Bauer
Jason Bauer
Valerie Bauman
Victoria Charpentier
Vance Herman
Vernon Herman
Curtis Herman
Cory Herman
James John Bauer
Ralph Bieber
Gerald D. Bieber
Douglas Arthur Bieber
Inez Bauer and Dale R. Bauer
Laurel Rathjen
Michelle Wolf
Harold Flath
Cary Wolf
Gayanne Anthony
Dawn Mamer
Maynard Wolf
Inez Bauer
Sylvia McClure
David Wolf
Kenneth W. Meyer, Jr.
Virginia Tennant
Neal Wolf
Paula Emma Yates

TRACT 91
Township 145 North, Range 88 West
Section 27: NW1/4

SURFACE OWNERSHIP: LeRoy Boeckel and Allegra I. Boeckel
COAL OWNERSHIP: Valerie Crump
Craig Beck
Milda Randall
Arnold T. Weiss and Regina Weiss
Caryn Y. Clements
Daniel W. Vanderhoof
Dennis L. Vanderhoof
Dean C. Vanderhoof
William G. Weiss
John J. Weiss
David J. Weiss
William O. Chapman
Lori K. Uhligh
Cheryl D. Hogle
Clinton D. Chapman
Deanna Chapman
Arnold Weiss
Carol Hartman
Joann Dilger
Marilyn Sutherland
Jerome Weis
Delrae Holden, Life Estate
Remaindermen:
Justin D. Weiss
Laine A. Anderson

TRACT 92
Township 145 North, Range 88 West
Section 27: W1/2SW1/4

SURFACE OWNERSHIP: Rudolph J. Sasse
COAL OWNERSHIP: Rudolph J. Sasse

TRACT 93
Township 145 North, Range 88 West
Section 27: E1/2SW1/4

SURFACE OWNERSHIP: Rudolph J. Sasse
COAL OWNERSHIP: Alverna Sasse, Life Estate
Remainderman: The Coteau Properties Company
The Coteau Properties Company

TRACT 94
Township 145 North, Range 88 West
Section 27: SE1/4

SURFACE OWNERSHIP: The Coteau Properties Company
COAL OWNERSHIP: Sophie Boeckel, Life Estate
c/o Peggy Becker and LeRoy L. Boeckel,
Attorneys-in-Fact
Remaindermen:
Leon Boeckel
Clayton Boeckel
LeRoy L. Boeckel
Melvin D. Boeckel

TRACT 95
Township 145 North, Range 88 West
Section 28: E1/2NE1/4, SW1/4NE1/4

SURFACE OWNERSHIP: Clyde C. Mittelsteadt and Cheryl Mittelsteadt
COAL OWNERSHIP: United States of America

TRACT 96
Township 145 North, Range 88 West
Section 28: NW1/4NE1/4

SURFACE OWNERSHIP: Clyde C. Mittelsteadt and Cheryl Mittelsteadt
COAL OWNERSHIP: AgriBank FCB
C.V. Fuller
EPEC OCS Company, Inc.
North Central Oil Corporation
W. C. Fritz
WLK Resources, LLC
Joanne Virginia Trinkle
Karen Olivia Amburg
Inez Arman
T. N. Jordan

TRACT 97
Township 145 North, Range 88 West
Section 28: N1/2NW1/4, SW1/4NW1/4

SURFACE OWNERSHIP: Hertha Mittelsteadt, Life Estate
c/o Cheryl Mittelsteadt, Attorney-in-Fact
Remaindermen:
Clyde C. Mittelsteadt and Cheryl Mittelsteadt

COAL OWNERSHIP: AgriBank FCB
C.V. Fuller
EPEC OCS Company, Inc., Successor in Interest to
Tenneco Oil Company, Inc.,
North Central Oil Corporation
W. C. Fritz
WLK Resources, LLC
Joanne Virginia Trinkle
Karen Olivia Amburg
Inez Arman
T. N. Jordan

TRACT 98
Township 145 North, Range 88 West
Section 28: SE1/4NW1/4, S1/2

SURFACE OWNERSHIP: Hertha Mittelsteadt, Life Estate
c/o Cheryl Mittelsteadt, Attorney-in-Fact
Remaindermen:
Clyde C. Mittelsteadt and Cheryl Mittelsteadt

COAL OWNERSHIP: United States of America

TRACT 99
Township 145 North, Range 88 West
Section 33: NE1/4

SURFACE OWNERSHIP: Rudolph J. Sasse
COAL OWNERSHIP: Rudolph J. Sasse
Alverna Sasse, Life Estate
Remainderman:
The Coteau Properties Company

TRACT 100
Township 145 North, Range 88 West
Section 33: NW1/4

SURFACE OWNERSHIP: Rudolph J. Sasse
COAL OWNERSHIP: Rudolph J. Sasse

TRACT 101
Township 145 North, Range 88 West
Section 33: S1/2

SURFACE OWNERSHIP: Rudolph J. Sasse
COAL OWNERSHIP: Rudolph J. Sasse

TRACT 102
Township 145 North, Range 88 West
Section 34: N1/2N1/2, SE1/4NE1/4, NE1/4SE1/4, S1/2SE1/4

SURFACE OWNERSHIP: The Coteau Properties Company
COAL OWNERSHIP: United States of America

TRACT 103
Township 145 North, Range 88 West
Section 34: SW1/4NE1/4, NW1/4SE1/4, S1/2NW1/4

SURFACE OWNERSHIP: The Coteau Properties Company
COAL OWNERSHIP: Alvin J. Wittmaier and Elaine C. Wittmaier

TRACT 104
Township 145 North, Range 88 West
Section 34: SW1/4

SURFACE OWNERSHIP: Rudolph J. Sasse
COAL OWNERSHIP: United States of America

TRACT 105
Township 145 North, Range 88 West
Section 35: NE1/4

SURFACE OWNERSHIP: The Coteau Properties Company
COAL OWNERSHIP: Janell Reich
Jaylin N. Allen
Phillip P. Pearson
Alvin E. Pearson
Lester D. Pearson
Michael Forrest Esson
Adeline I. Ross
Beverly J. Bement
Karen S. Hess
Loren Doffee
Danny Doffee
Bertha Neubauer
Betty D. MacDonald
Delliah Mae Ledford
Larry L. Doffee
Carol Ann Pahde
Candace Elizabeth Barker
Alan Doffee
Vernon L. Doffee
Darlene Doffee Looper
Brenda Doffee Urps
Kenneth B. Doffee
Thomas C. Doffee
Alma W. Doffee
c/o Kenneth B. Doffee, Attorney-in-Fact
Black Stone Minerals Company, L.P.
PAL Properties, Inc.

TRACT 106
Township 145 North, Range 88 West
Section 35: W1/2

SURFACE OWNERSHIP: The Coteau Properties Company
COAL OWNERSHIP: Phillip P. Pearson
Alvin E. Pearson
Lester D. Pearson
Michael Forrest Esson
Adeline I. Ross
Beverly J. Bement
Karen S. Hess
Loren Doffee
Danny Doffee
Bertha Neubauer
Betty D. MacDonald
Delliah Mae Ledford
Larry L. Doffee
Carol Ann Pahde
Candace Elizabeth Barker
Alan Doffee
Vernon L. Doffee
Darlene Doffee Looper
Brenda Doffee Urps
Kenneth B. Doffee

Lawyers: Case against ex-governor slam dunk

By ERIC TUCKER and ALAN SUDERLAND
Associated Press

RICHMOND, Va. — Former Virginia Gov. Bob McDonnell and his wife are accused of taking at least

\$165,000 in loans and gifts to help the chief executive of a health supplement company peddle his products. But proving the couple broke the law may be difficult.

Legal experts say the case hinges on whether prosecutors can

show that McDonnell agreed to provide specific favors in exchange for the gifts, a tough task given the fine line between what is illegal versus what is unseemly. And prosecutors will need to prove the McDonnells abused their positions

and conspired together to sell their influence.

"The indictment, as I read it, points to a lot of smoke, but I don't see any fire," said Peter White, a defense lawyer and former federal prosecutor in Virginia.

If the gifts-for-favors theory doesn't stick, prosecutors can still secure convictions if they prove the McDonnells tried to hide the loans and their relationship and dealings with Jonnie Williams, the former head of Star Scientific.

PUBLIC NOTICE

Continued from Pg. 5C
Thomas C. Doffee

Alma W. Doffee
c/o Kenneth B. Doffee, Attorney-in-Fact
Black Stone Minerals Company, L.P.
PAL Properties, Inc.

TRACT 107
Township 145 North, Range 88 West
Section 35: SE1/4

SURFACE OWNERSHIP:
COAL OWNERSHIP:

The Coteau Properties Company
The Coteau Properties Company
Philip P. Pearson
Alvin E. Pearson
Lester D. Pearson
Loren Doffee
Danny Doffee
Michael Forrester Esson
Adeline I. Ross
Beverly J. Bement
Karen S. Hess
Bertha Neubauer
Betty D. MacDonald
Delilah Mae Ledford
Larry L. Doffee
Carol Ann Pahde
Candace Elizabeth Barker
Alan Doffee
Vernon L. Doffee
Darlene Doffee Looper
Brenda Doffee Urps
Kenneth B. Doffee
Thomas C. Doffee
Alma W. Doffee
c/o Kenneth B. Doffee, Attorney-in-Fact
Lilavon Herman
Russell Reich
Janell Reich
Jaylin N. Allen
Marva Kovalenko
Hope Smith
Virginia Scheurer
Philip Veazey Hopkins Irrevocable Trust U//D
Dated 5-27-94 c/o Paula Lee Glass and Sheila Lee
Talbot, Co-Trustees
The Hervey-Muir Trust Agreement Dated 1-14-91
c/o Frank Hervey, Jr. and Beverly R. Muir, Trustees
Jolene P. Eckenwiler Revocable Trust
The Trust Company of Oklahoma of Tulsa, Trustee
C.W. Eckenwiler Revocable Trust
The Trust Company of Oklahoma of Tulsa, Agent
for Trustee
John Irwin Horning
Jerome Max Westheimer, Jr.
Beverly Westheimer Wellnitz
Virginia R. See, Personal Representative of the
Estate of Charles Clifford See
Gordon L. Castleman and Nancy C. Castleman
Gila Group LP
Bank of America NA and Virginia L. Duffy, Trustees
Under the Will of Charles G. Duffy, Jr.
Gladys H. Campbell
Will Gleason and Florence Gleason
C.J. Gallant
Helen McCaughey, Life Estate
Remainderman: Mary Vaughn Long
H. B. Brown
Estate of Dr. R. F. Beauchamp
Merco of Oklahoma, Inc.
Jones-Daube Mineral Company
Trumbull Oil Properties LLC

TRACT 108
Township 145 North, Range 88 West
Section 36: All

SURFACE OWNERSHIP: North Dakota Department of Trust Lands
COAL OWNERSHIP: North Dakota Department of Trust Lands

During the third term of the permit, The Coteau Properties Company proposes to request Mercer County approval to temporarily close the following section lines to conduct surface coal mining and reclamation operations:

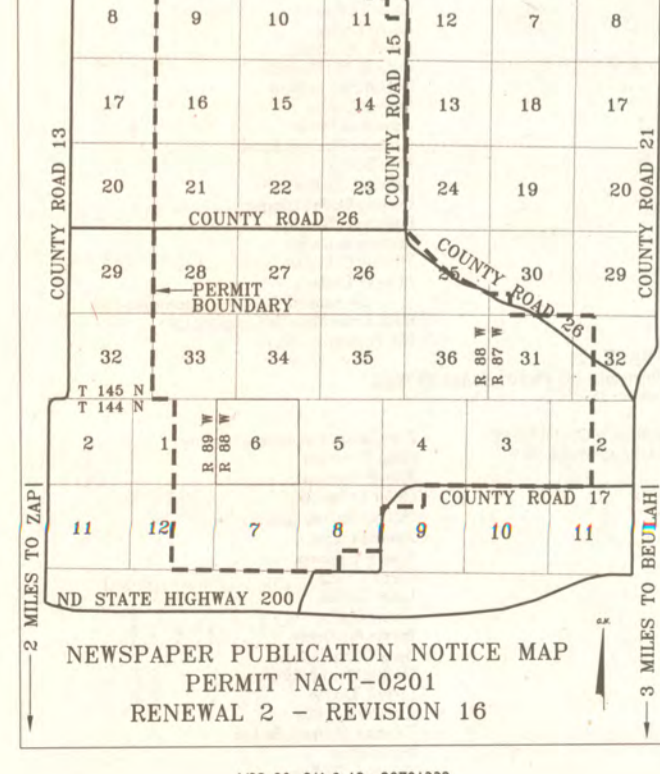
- The section line between Section 35, T145N, R88W and Section 5, T144N, R88W.
- The section line between Sections 4 and 5, T144N, R88W.
- The unnumbered gravel public road in the W1/2 Section 4, T144N, R88W.
- The section line between Sections 5 and 8, T144N, R88W.
- Approximately the north 1,500 feet of the section line between Sections 8 and 9, T144N, R88W.
- Approximately the west 1,500 feet of the section line between Sections 4 and 9, T144N, R88W.
- The section line between Section 34, T145N, R88W and Sections 5, and 6, T144N, R88W.
- The section line between Sections 5 and 6, T144N, R88W.

Temporary section line and public road closures will occur over most of the permit area at intermittent times during the life of the permit. The proposed temporary section line closures are shown in the permit application. The permit term will be five years, and future details for additional road closures and mining near road rights-of-way will be provided in newspaper notices when subsequent permit renewals are requested. It is currently projected that operations within 100 feet of road rights-of-way and section line closures will last until surface coal mining and reclamation operations are completed in each area.

A copy of the Application for Renewal and Revision of Permit NACT-0201 are available for public inspection at the office of the North Dakota Public Service Commission, 600 East Boulevard Avenue, Department 408, Bismarck, North Dakota 58505-0480, and at the office of the County Auditor, Mercer County Courthouse, Stanton, North Dakota 58571.

Written comments, objections, or requests for an informal conference on the renewal and/or revision may be submitted by any person with an interest that is or may be adversely affected, to the North Dakota Public Service Commission, 600 East Boulevard Avenue, Department 408, Bismarck, North Dakota 58505-0480, within 30 days after the last publication of this notice. Any request for informal conference must be in writing to the Commission. The request must also state specifically the issues or objections that an affected party has regarding the renewal and/or revision.

The Coteau Properties Company
204 County Road 15
Beulah, North Dakota 58523



1/23, 30, 2/6 & 13 - 20701332

NOTICE OF SALE

You are herein notified that Hometown Storage 4301 19th St. SE Mandan, ND will conduct an auction of abandoned personal property at the following unit #114, on Friday, January 24th, 2014 at 2:00 P.M. Terms of sale: Cash only, personal checks will only be accepted if pre-approved by management. All units will be sold as one lot, and will not be broken down. For more information or questions, please contact Alicia Joritz @ 250-6350
www.hometownmovinginc.com
1/17 & 23 - 20701125

STATE OF NORTH DAKOTA
DISTRICT COURT
COUNTY OF BURLEIGH
SOUTH CENTRAL JUDICIAL DISTRICT
In the Matter of the Estate of
Sharon A. Plum, Deceased.
Probate No. 08-2014-PR-3

NOTICE TO CREDITORS
NOTICE IS HEREBY GIVEN that the undersigned has been appointed personal representative of the above estate. All persons having claims against the deceased are required to present their claims within three (3) months after the date of the first publication of this notice or the claims will be forever barred. Claims must either be presented to Blake Plum, personal representative of the estate, at 5009 Fountainblue Dr., Bismarck, ND 58503 or filed with the Court.
Dated this 13th day of January, 2014.
/s/ Blake Plum
1/16, 23 & 30 - 20700938

IN THE DISTRICT COURT
OF BURLEIGH COUNTY,
STATE OF NORTH DAKOTA
In the Matter of the Estate of
Marguerite S. Alvig, Deceased.
Probate No. 08-2013-PR-00302

NOTICE TO CREDITORS
NOTICE IS HEREBY GIVEN that RONALD K. ALVIG has been appointed Personal Representative of the above Estate. All persons having claims against said deceased are required to present their claims within three (3) months after the date of the first publication of this notice or mailing of this notice or said claims will be forever barred. Claims must either be presented to Ronald K. Alvig, Personal Representative of the Estate, at 23423 Butterfield Trail, Bend, Oregon 97702, or filed with the Court.
DATED this 7th day of January, 2014.
Dwyer Law Office, PLLC
Jack P. Dwyer
3330 Fiechtner Drive, Suite 102
Fargo, ND 58103
(701) 235-2040
Attorney for Personal Representative
North Dakota Attorney No. 06614
1/9, 16 & 23 - 20699782

THOMAS D. KELSCH
State Bar ID No. 03918
KELSCH, KELSCH, RUFF & KRANDA
103 Collins Avenue, PO Box 1266
Mandan ND 58554-7266
Telephone: 701-663-9818
Fax: 701-663-9810
E-mail: tdkelsch@kelschlaw.com
Attorneys for: Personal Representative

IN THE DISTRICT COURT
OF BURLEIGH COUNTY,
SOUTH CENTRAL JUDICIAL DISTRICT,
STATE OF NORTH DAKOTA
In the Matter of the Estate of
GLENN J. TSCHOSIK, Deceased
Probate No. 08-2013-PR-00306

NOTICE TO CREDITORS
NOTICE IS HEREBY GIVEN that the undersigned has been appointed personal representative of the above estate. All persons having claims against the said deceased are required to present their claims within three (3) months after the date of the first publication or mailing of this notice or said claims will be forever barred. Claims must either be presented to Terry A. Tschosik, personal representative of the estate at P.O. Box 1266, Mandan, North Dakota 58554-7266 or filed with the Court.
Dated this 3rd day of January, 2014.
/s/ Terry A. Tschosik
TERRY A. TSCHOSIK
Personal Representative
First Publication on the 9th day of January, 2014.
1/9, 16 & 23 - 20699553

**STATE OF NORTH DAKOTA
PUBLIC SERVICE COMMISSION
Otter Tail Power Company
2014 Renewable Resource Cost
Recovery Adj. Factor
Tariff**
Case No. PU-14-14
**NOTICE OF OPPORTUNITY
FOR HEARING
January 15, 2014**

On December 31, 2013, Otter Tail Power Company (Otter Tail) filed a request for approval of its 2013 Renewable Resource Cost Recovery Adjustment Factor (Factor) for recovering costs associated with its wind farms. The proposal would reduce the current Factor from \$0.00518 per kWh to \$0.00440 for a decrease of 57¢ per month for a typical residential customer using 733 kWh.

- The issues to be considered in this matter are:
1. What is Otter Tail's rate of return on its property, used and useful, for the service and convenience of the public in North Dakota?
 2. What is a just and reasonable rate of return on Otter Tail's property, used and useful, for the service and convenience of the public in North Dakota?
 3. What rates and charges are necessary to provide a just and reasonable rate of return on Otter Tail's property, used and useful, for the service and convenience of the public in North Dakota?
 4. Are Otter Tail's proposed rates designed in such a manner that they result in a basis of charge to its customers that is just and reasonable without discrimination?
 5. Other relevant information or proposals concerning the proceeding.

Comments and requests for a hearing must be received by February 28, 2014. Persons desiring a hearing must file a written request identifying their interest in the proceeding and the reasons for requesting a hearing. If deemed appropriate, the commission can determine these matters without a hearing. For more information contact the Public Service Commission, State Capitol, Bismarck, North Dakota 58505, 701-328-2400 or Relay North Dakota 1-800-366-6888 TTY. If you require any auxiliary aids or services, such as readers, signers, or Braille materials, please notify the Commission. PUBLIC SERVICE COMMISSION
Randy Christmann, Commissioner
Brian P. Kalk, Chairman
Julie Fedorchak, Commissioner
1/23 - 20701609

ADVERTISEMENT FOR BIDS BID NO. 53000-13-094

North Dakota State Penitentiary Boiler Replacement Project
3100 East Railroad Avenue
Bismarck ND 58501
January 14, 2014
OWNER: North Dakota Department of Corrections and Rehabilitation
PO Box 1898
3100 Railroad Avenue
Bismarck, ND 58502-1898
ENGINEER: Obermiller Nelson Engineering
233 West Rosser Avenue
Bismarck, ND 58501
Ph. 701-222-0520
Contact: Ken Schwartz, PE
kens@obernel.com
The work of this Bid Package consists of demolition and removal of one existing solid fuel boiler, associated equipment, and furnishing and installation of (2) forced draft four-pass firetube type full wet back Scotch type factory packaged 150 Psig rated steam boilers with combination natural gas and No. 2 fuel oil burning equipment, safety and operating controls, and appurtenances as specified complete and operational. Sealed bids will be received by the Owner at the above address until 2:00 p.m., local time, Tuesday, February 11, 2014, at which time bids will be publicly opened and read aloud in the Conference Room of the North Dakota Department of Corrections and Administration Building, 3100 Railroad Avenue, Bismarck, North Dakota. Bids submitted after that time will be returned unopened.

Deliver the bids to the Owner's address indicated above. Clearly label the envelope exterior with the following information:
1. Name and Bid Number of Project: "North Dakota State Penitentiary Boiler Replacement" Bid No. 53000-13-094
2. Date and Time of Bid Opening
3. Addenda received
4. Contractor License Number and Renewal Date
Each bid must be accompanied by a separate envelope containing the contractor's license and bid security. The bid security must be in a sum equal to five percent of the full amount of the bid and must be in the form of a bidder's bond. A bidder's bond must be executed by the bidder as principal and by a surety, conditioned that if the principal's bid is accepted and the contract awarded to the principal, the principal, within ten days after notice of the award, shall execute a contract in accordance with the terms of the bid and the bid bond and any condition of the Owner. A countersignature of a bid bond is not required under this section. If a successful bidder does not execute a contract within the ten days allowed, the bidder's bond must be forfeited to the governing body and the project awarded to the next lowest responsible bidder.

The bidder must be licensed for the full amount of the bid as required by North Dakota Century Code sections 43-07-05 and 43-07-12. In compliance with North Dakota Century Code Section 43-07-12, a contractor must be the holder of a license at least ten days prior to the date set for receiving bids to be a qualified bidder. Bidders of this Work will be required to comply with the President's Executive Order #11246, Equal Employment Opportunity, as amended by Executive Order #11375 and the provisions thereof, and as supplemented in applicable Department of Labor Regulations 41 CFR, Part 60.

No bid may be read or considered if the bid does not fully comply with the above requirements and any deficient bid submitted must be ressealed and returned to the bidder immediately. Bids may not be withdrawn or modified within 30 days after bids are opened. The Owner's intent of award will be announced within that 30 day period. Bona fide Prime Contract Bidders may secure copies of the proposed Contract Documents by the following methods: Printed Procurement and Contract Documents: Obtain after January 14, 2014 by contacting Mathison's, 112 N 4th Street, Bismarck, ND 58504. Phone (701) 258-5060. Contractor shall be responsible for the cost of all reproduction for bid and construction documents.

Viewing Procurement and Contracting Documents: Copies of the plans and specifications are also on file and open for public inspection during normal business hours at:
Bismarck/Mandan Builders Exchange - Mandan, ND
Construction Plans Exchange - Bismarck, ND
 Fargo Builders Exchange - Fargo, ND
 Dickinson Builders Exchange
 Devils Lake Builders Exchange
 McGraw Hill - Edina, MN
 Minneapolis Builders Exchange - Minneapolis, MN

National Association of Minority Contractors Plan Room
The State of North Dakota does not discriminate on the basis of race, color, national origin, sex, religion, age, or disability in employment for the provision of services, and complies with the provisions of the North Dakota Human Rights Act. The Owner may make investigations as deemed necessary to determine the qualifications and ability of the bidders to perform the work.

The Owner reserves the right to reject any and all bids if no bid is satisfactory or if the Owner determines any agreement has been entered by the bidders or others to prevent competition. The Owner may advertise for new bids until a satisfactory bid is received. The Owner reserves the right to waive bidding informalities and irregularities. The successful bidder shall furnish a Bond for an amount equal to at least the price stated in the contract before beginning any work to be done on the contract in accordance with North Dakota Century Code section 48-01.2-10.
A non-mandatory pre-bid meeting will be held at 1:30 PM on Tuesday February 4, 2014 at the Boiler Plant site.
1/16, 23 & 30 - 20700753

| Deadlines | |
|--------------|----------------|
| PUBLISH BY | RECEIVE BY |
| Mon. | Thurs. 12 Noon |
| Tues. | Fri. 12 Noon |
| Wed. | Mon. Noon |
| Thurs. | Mon. 5PM |
| Friday | Tues. 5PM |
| Sat. | Wed. 12 Noon |

PUBLIC COMMENT NOTICE

Public Involvement in the Preparation of Amendments to the 2014-2019 Standing Rock Sioux Tribe Transportation Improvement Program (TIP)
Notice is hereby given that the Standing Rock Sioux Tribe Transportation Department will hold a public meeting on **February 3rd (Monday), 2014 at 2:00 p.m. to 5:00 p.m.** regarding an amendment(s) to the Standing Rock Sioux Tribe 2014-2019 Transportation Improvement Program [TIP]. The meeting will be held at **Grand River Casino** located in **Mobridge, SD**.
The purpose of the meeting is to provide an opportunity for public involvement in the review of proposed amendments to projects for the 2014-2019 TIP. The proposed amendments include adding and modifying various projects in the 2014-2019 TIP. The TIP includes federally funded Standing Rock Sioux Tribe area transportation projects over a six-year time frame.
Furthermore, the public is notified that the proposed amendments to the 2014-2019 TIP will be available on the **Standing Rock Sioux Tribe** web page at **StandingRock.org**, beginning **Tuesday, January 21, 2014**. The proposed amendments will also be available for citizens to review at the SRST Transportation Department at **Administration Building in Fort Yates, ND**. Following the consideration of citizen's comments, the proposed amendments will be presented to the Standing Rock Sioux Tribe Council for possible adoption as part of the 2014-2019 TIP.
The public is invited to attend the public meeting, or submit written comments directed to Pauline McLaughlin, Director of Transportation Planning and Development, Standing Rock Sioux Tribe no later than **5 pm February 1st, 2014** to PO Box D, Fort Yates, ND 58538. Written comments may also be faxed to (701) 854-7162 or e-mailed to pauline@standingrock.org. Comments which are faxed or e-mailed should be specifically identified as public input on the proposed changes to the 2014-2019 TIP. Contact Pauline McLaughlin, SRST Transportation Planning and Development Director, at (701) 854-8608 for additional information.
The SRST public participation process is being followed within this notice. The public meeting facility is accessible to mobility-impaired individuals. For individuals requiring special needs related but not limited to, hearing or visual impairment, or language interpretive services, please contact SRST Transportation Planning staff at (701) 854-8611.
1/23 & 30 - 20701610

PUBLIC COMMENT NOTICE

Public Involvement in the Preparation of Amendments to the 2014-2019 Standing Rock Sioux Tribe Transportation Improvement Program (TIP)
Notice is hereby given that the Standing Rock Sioux Tribe Transportation Department will hold a public meeting on **February 3rd (Monday), 2014 at 9:00 a.m. to 12:00 p.m.** regarding an amendment(s) to the Standing Rock Sioux Tribe 2014-2019 Transportation Improvement Program [TIP]. The meeting will be held at **Prairie Knight Casino** located in **Fort Yates, ND**.
The purpose of the meeting is to provide an opportunity for public involvement in the review of proposed amendments to projects for the 2014-2019 TIP. The proposed amendments include adding and modifying various projects in the 2014-2019 TIP. The TIP includes federally funded Standing Rock Sioux Tribe area transportation projects over a six-year time frame.
Furthermore, the public is notified that the proposed amendments to the 2014-2019 TIP will be available on the **Standing Rock Sioux Tribe** web page at **StandingRock.org**, beginning **Tuesday, January 21, 2014**. The proposed amendments will also be available for citizens to review at the SRST Transportation Department at **Administration Building in Fort Yates, ND**. Following the consideration of citizen's comments, the proposed amendments will be presented to the Standing Rock Sioux Tribe Council for possible adoption as part of the 2014-2019 TIP.
The public is invited to attend the public meeting, or submit written comments directed to Pauline McLaughlin, Director of Transportation Planning and Development, Standing Rock Sioux Tribe no later than **5 pm February 1st, 2014** to PO Box D, Fort Yates, ND 58538. Written comments may also be faxed to (701) 854-7162 or e-mailed to pauline@standingrock.org. Comments which are faxed or e-mailed should be specifically identified as public input on the proposed changes to the 2014-2019 TIP. Contact Pauline McLaughlin, SRST Transportation Planning and Development Director, at (701) 854-8608 for additional information.
The SRST public participation process is being followed within this notice. The public meeting facility is accessible to mobility-impaired individuals. For individuals requiring special needs related but not limited to, hearing or visual impairment, or language interpretive services, please contact SRST Transportation Planning staff at (701) 854-8611.
1/23 & 30 - 20701612

ADVERTISEMENT FOR BIDS ND GAME & FISH MACLEAN BOTTOMS RIFLE RANGE EXPANSION/ENHANCEMENT BISMARCK, NORTH DAKOTA

Sealed bids will be received by the ND Game & Fish Department, at the office of Ducks Unlimited, Inc., 2525 River Road, Bismarck, ND 58503, until 1:30 PM CT, February 7, 2014, at which time they will be publicly open and read aloud for the furnishing of materials, labor, equipment and skill required for the construction of ND Game & Fish Department MacLean Bottoms Rifle Range Expansion/Enhancement and incidental items in and for said ND Game & Fish Department, as is more fully described and set forth in the plans and specifications therefore, which are now on file in the office of Ducks Unlimited, Inc.
Bids shall be upon cash payment on the following estimated quantities and types of work:

| Mobilization | 1 | LS |
|---|--------|--------|
| Site Preparation | | |
| Topsoil Below Embankments Only | 1,303 | CY-P |
| Interior Shooting Ranges | 2,560 | CY-P |
| Borrow Area and Channel Excavation | 1 | LS |
| Excavation | | |
| Channel Excavation | 3,100 | CY-S |
| Interior Shooting Ranges | 4,705 | CY-INC |
| Embankment Construction | | |
| Shooting Berms | 20,327 | CY-S |
| Parking Lot | 2,427 | CY-S |
| Culvert and Pipe Installation - 18" HDPE | 66 | LF |
| Cast-In-Place Reinforced Con. (handicap stations) | 27 | CY |
| Aggregate Placement | | |
| ND DOT Class 5 - below shooting stations | 163 | CY |
| ND DOT Class 5 - below asphalt/concrete | 445 | CY |
| Pea Gravel - shooting station bases | 17 | CY-P |
| Asphalt Removal | 440 | Tons |
| Culvert and Approach Removal | 2 | EA |
| Asphalt Paving | 616 | Tons |
| Concrete Shooting Stations (Placement) | | |
| Standard Shooting Station | 27 | EA |
| Handicap Shooting Station | 4 | EA |
| Concrete Barriers (Relocation) | | |
| Cone Barriers | 91 | EA |
| Pillar Barriers | 10 | EA |

The contract documents are on file and may be examined at the following:
**ND Game & Fish Department
100 N Bismarck Expressway
Bismarck, ND 58501**
**Ducks Unlimited, Inc.
2525 River Road
Bismarck, ND 58503**

Complete digital project bidding documents are available at www.ducks.org/proengineering "Projects Being Advertised" or www.questcdn.com. You may download the digital plan documents for free by inputting Quest project #3062263 on the website's Project Search page. Please contact QuestCDN at (952) 233-1632 or info@questcdn.com for assistance in free membership registration, downloading and working with this digital project information. An optional paper set of project documents is also available for a non-refundable price of \$20.00 per set at Ducks Unlimited, 2525 River Road, Bismarck, ND 58602. Please contact us at 701-355-3556 prior to coming and if you have questions.
All bids are to be submitted on the basis of cash payment for the work and materials, and each bid shall be accompanied by a separate envelope containing the contractor's license and bid security. The bid security must be in a sum equal to five percent (5%) of the full amount of the bid and must be in the form of a bidder's bond. A bidder's bond must be executed by the bidder as principal and by a surety company authorized to do business in this state, conditioned that if the principal's bid is accepted and the contract awarded to the principal, the principal, within ten (10) days after notice of award, will execute and effect a contract in accordance with the terms of this bid and the bid bond as required by the laws of the State of North Dakota and the regulations and determinations of the governing body. If a successful bidder does not execute a contract within ten (10) days allowed, the bidder's bond must be forfeited to the governing body and the project awarded to the next lowest responsible bidder.
All bidders must be licensed for the full amount of the bid as required by Section 43-07-05 and 43-07-12 of the North Dakota Century Code.
The successful bidder will be required to furnish Contract Performance and Payment Bonds in the full amount of the contract.
Contracts shall be awarded on the basis of the low bid submitted by a responsible and responsive bidder for the aggregate sum of all bid items. A single contract will be awarded for the work.
All bids will be contained in a sealed envelope, as above provided; plainly marked showing that such envelope contains a bid for the above project. In addition, the bidder shall place upon the exterior of such envelope the following information:
1. The work covered by the bidder
2. The name of the bidder
3. Separate envelope containing bid bond and a copy of North Dakota Contractor's License or certificate of renewal.
4. Acknowledgement of the Addenda
The work on the improvement will be completed by August 1, 2014.
The Department reserves the right to reject any and all bids, to waive any informality in any bid, to hold all bids for a period not to exceed 30 days from the date of opening bids, and to accept the bid deemed most favorable to the interest of the Department.
Should the Contractor fail to complete the work within the time required herein or within such extra time as may be granted by formal extensions of time approved by the Department, there will be deducted from any amount due the Contractor the sum of \$500 per day and every day that the completion of the work is delayed. The Contractor and his surety will be liable for any excess. Such payment will be as for liquidated damages.
1/16, 23 & 30 - 20701025