




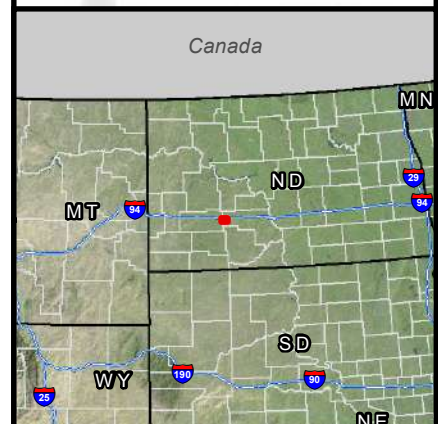
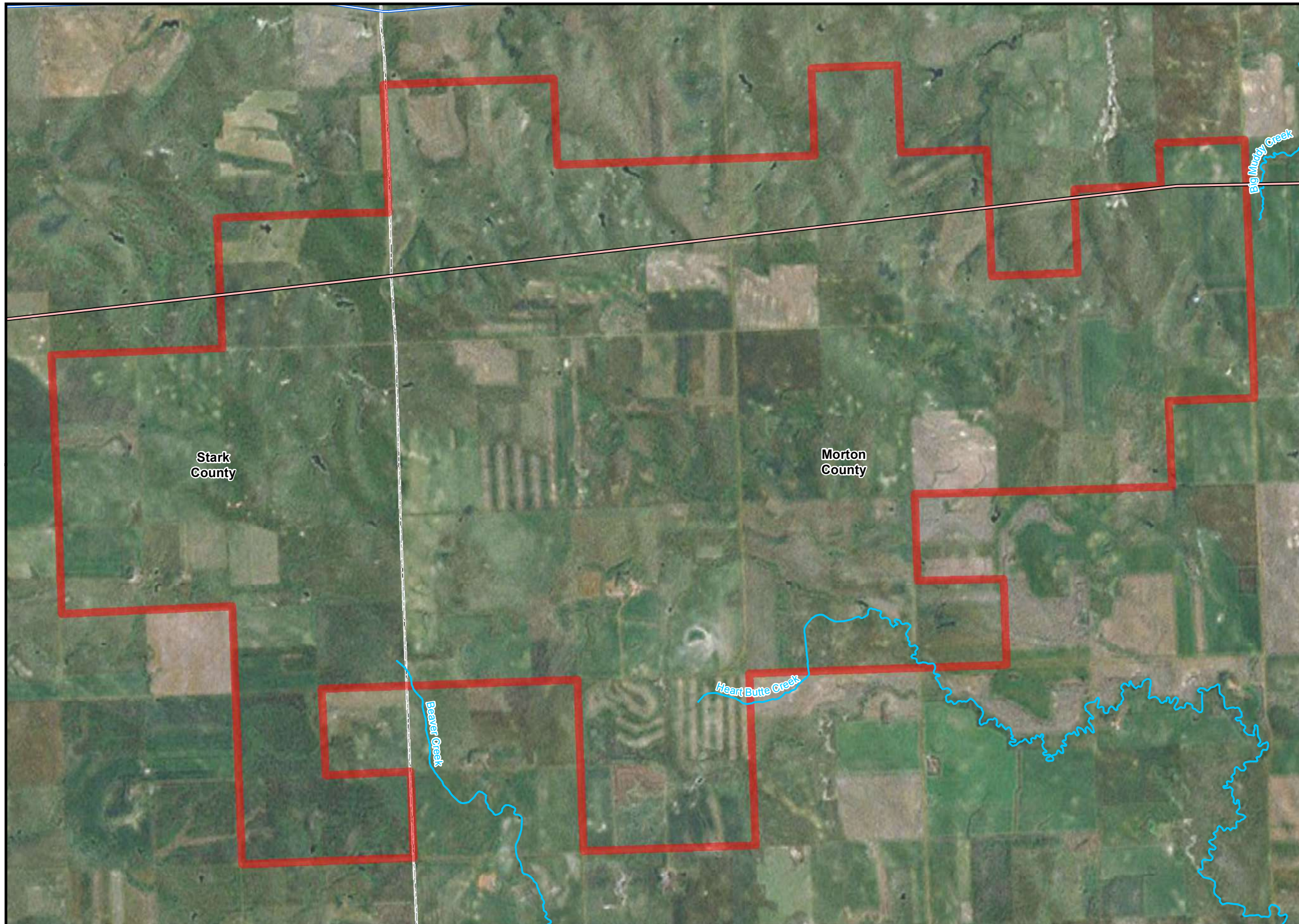


**Sunflower Wind Project
Application for North Dakota
Certificate of
Site Compatibility**

**Figure 2
Project Area
Aerial Image**

Morton and Stark Counties, ND
February 2014

-  Project Area
-  Existing Transmission Line
-  County Boundary
-  Interstate Highway
-  Stream or River



1:35,000 WGS84 UTM Zone 13N

0 2 4 Miles