




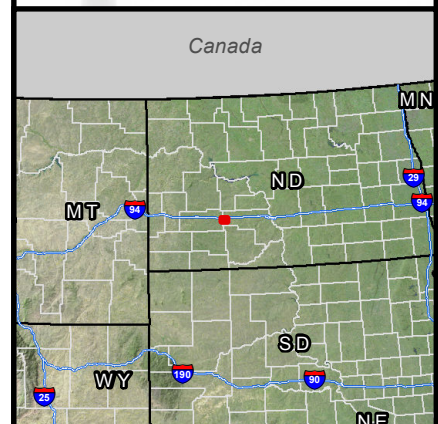
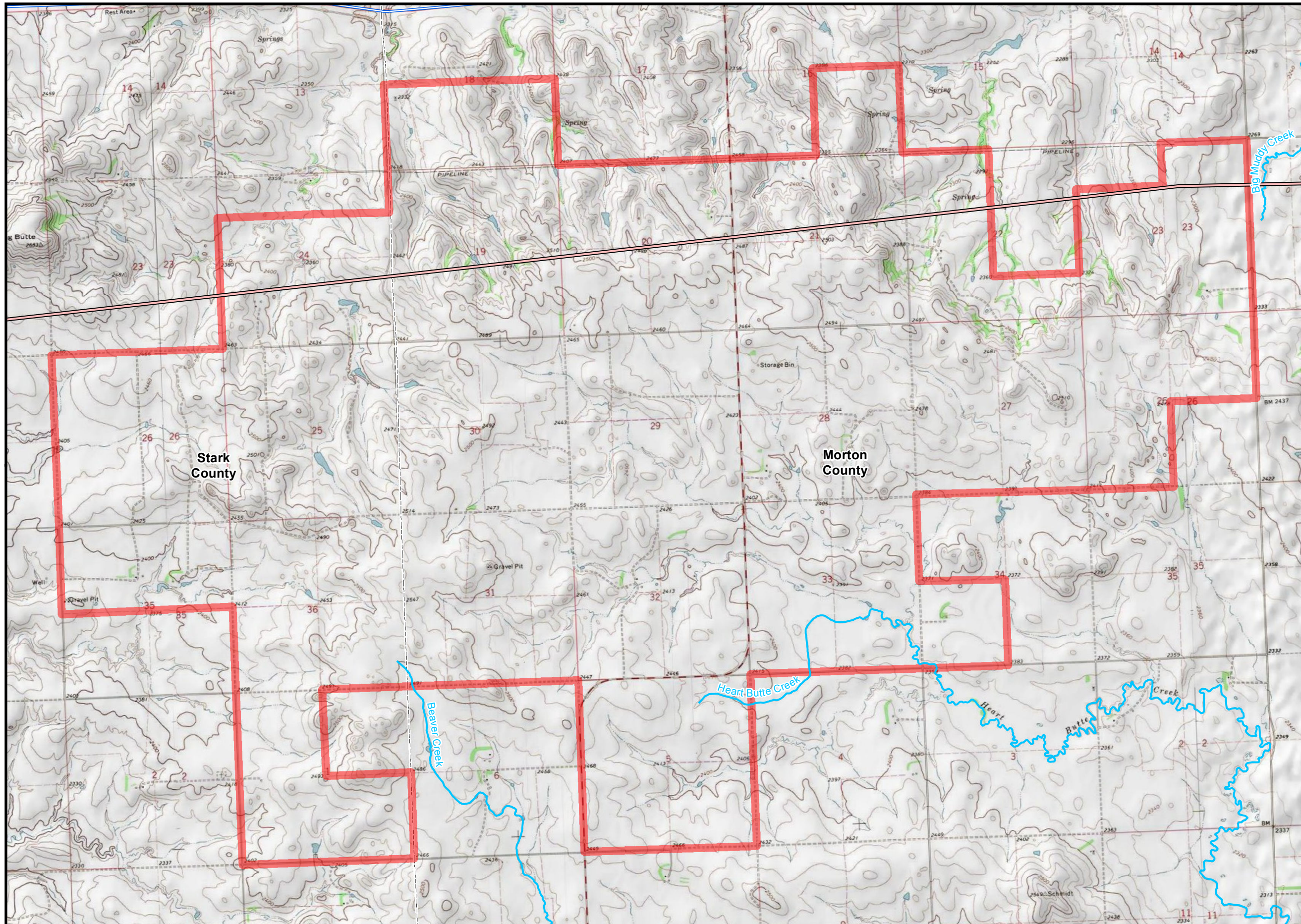


**Sunflower Wind Project
Application for North Dakota
Certificate of
Site Compatibility**

**Figure 3
Project Area
Topographic Image**

Morton and Stark Counties, ND
February 2014

-  Project Area
-  Existing Transmission Line
-  County Boundary
-  Interstate Highway
-  Stream or River



P:\GIS_PROJECTS\Infinity_Wind_Power\Sunflower_NDPCSC\CSC\MXDs\CSC\Infinity_SCS_CFig_03_ProjectAreaTopo_17111_20140128.mxd - Last Saved 1/28/2014