


John W. Morrison
100 West Broadway, Suite 250
P.O. Box 2798
Bismarck, ND 58502-2798
701.223.6585
jmorrison@crowleyfleck.com



June 3, 2014

Via Hand Delivery

Mr. Darrell Nitschke
Executive Secretary
North Dakota Public Service Commission
600 East Boulevard Avenue, Dept. 408
Bismarck, ND 58505-0480

In re: Belle Fourche Pipeline Company
Dickinson Loop Pipeline Project
Case No.: PU-14-135
Our File No.: 13-084-006

Dear Mr. Nitschke:

Please find enclosed for filing the original and ten copies of waivers from Charles D. and Irene Meduna and Melissa Chruszch.

If you have any questions, please let me know. Thank you.

Sincerely,

A handwritten signature in blue ink, appearing to be "John W. Morrison", written over a horizontal line.


John W. Morrison

lh
enc.

cc (via email): Ken Dockweiler
Kathleen Spilman

Belle Fourche Pipeline Company

455 NORTH POPLAR
P.O. BOX 2360
CASPER, WY 82602
307-237-9301
307-237-3164 FAX



May 6, 2014

Charles D. Meduna and Irene Meduna
12010 30th Street SW
Dickinson, North Dakota 58601

In re: North Dakota Public Service Commission
Case No. PU-14-135
10-inch Crude Oil Loop Pipeline
Billings, Dunn, and Stark Counties, ND

Mr. and Mrs. Meduna,

Belle Fourche Pipeline Company is in the process of obtaining a facility siting certificate which will allow a 10-inch crude oil loop pipeline in Billings, Dunn and Stark Counties, ND. As shown on the attached aerial photograph, the proposed pipeline is located within 500 feet of your residence located in **NW4NW4 Section 1: T140N-R98W, Stark County, ND.**

By signing below, you are confirming that you have no objection to the construction of this 10-inch crude oil loop pipeline or the issuance of a facility siting certificate allowing this pipeline. Thank you for your cooperation in this regard.

Sincerely,

A handwritten signature in blue ink, appearing to read "Steve Sullivan".

Steve Sullivan
Agent for Belle Fourche Pipeline

Charles D. Meduna and Irene Meduna waives any objection to the proposed 10-inch crude oil loop pipeline or the issuance of the facility siting certificate.



Charles D. Meduna


Irene Meduna

12010 30th Street SW
Dickinson, North Dakota 58601
701-483-8374
Date: 5-6-2014



MAP SIZE: 8.5" X 11" DATE: 05/05/2014 SCALE: 1:5,000
 DATA SOURCES: BLM GCDB, BELLE FOURCHE PIPELINE
 COMPILED BY: JACK MURRAY STATIC MAPS/
 SKUNK HILL TO BOE 500 FOOT BUFFER



140N 98W
SECTION 1



Belle Fourche Pipeline Company

455 NORTH POPLAR
P.O. BOX 2360
CASPER, WY 82602
307-237-9301
307-237-3164 FAX

May 6, 2014

Melissa Chruszch
11661 Highway 10 W
Dickinson, North Dakota 58601

RECEIVED

JUN - 2 2014

BFPL/BRIDGER

In re: North Dakota Public Service Commission
Case No. PU-14-135
10-inch Crude Oil Loop Pipeline
Billings, Dunn, and Stark Counties, ND

Dear Ms. Chruszch,

Belle Fourche Pipeline Company is in the process of obtaining a facility siting certificate which will allow a 10-inch crude oil loop pipeline in Billings, Dunn and Stark Counties, ND. As shown on the attached aerial photograph, the proposed pipeline is located within 500 feet of your residence located in **SW4 Section 3: T139N-R97W, Stark County, ND.**

By signing below, you are confirming that you have no objection to the construction of this 10-inch crude oil loop pipeline or the issuance of a facility siting certificate allowing this pipeline. Please return the signed original to me in the enclosed prepaid envelope. Thank you for your cooperation in this regard.

Sincerely,



Debra M. Bell
Land Supervisor
Belle Fourche Pipeline Company

Melissa Chruszch waives any objection to the proposed 10-inch crude oil loop pipeline or the issuance of the facility siting certificate.

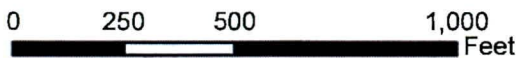

Melissa Chruszch

11661 Highway 10 W
Dickinson, North Dakota 58601
701-227-0980

Date: 5/29/14



MAP SIZE: 8.5" X 11" DATE: 05/05/2014 SCALE: 1:5,000
 DATA SOURCES: BLM GCDB, BELLE FOURCHE PIPELINE
 COMPILED BY: JACK MURRAY STATIC MAPS/
 SKUNK HILL TO BOE 500 FOOT BUFFER



139N 97W
 SECTION 3



Belle Fourche

- PROPOSED PIPELINE
- 500 FOOT BUFFER
- TOWNSHIPS
- SECTIONS
- QUARTER QUARTER

Source: Esri, DigitalGlobe,
 Getmapping, Aerogrid, IGN