

Exam Date: 01/21/2015

Lone Prairie Grain, Inc.
814 Western Ave. N
Maddock, ND
County:
Phone: 701-438-2441
CCC Number:

Page: 1

Examiner: 1

Location/Container Numbers/Comments	Section	Capacity
PART A - ADDITIONAL SPACE TO BE INCLUDED UNDER LICENSE		
<NO BINS ADDED>		
		Total: 0

PART B - SPACE TO BE DELETED UNDER LICENSE

304	A	3,933
new_bin_02	M	20,880
new_bin_03	M	28,789
new_bin_04	M	28,789
		Total: 82,391

PART C - ALL SPACE TO BE INCLUDED UNDER LICENSE

A	Tunbridge	115,000
F	FARM HOPPERS	21,000
M	Maddock + Bremen	669,000
RB	Buckmier	12,000
		Total: 817,000

PART D - TOTAL CAPACITY BY FUNCTIONAL UNIT

Maddock 1226	F M RB	702,000
Tunbridge 1227	A	115,000
		Total: 817,000

Drake
section R

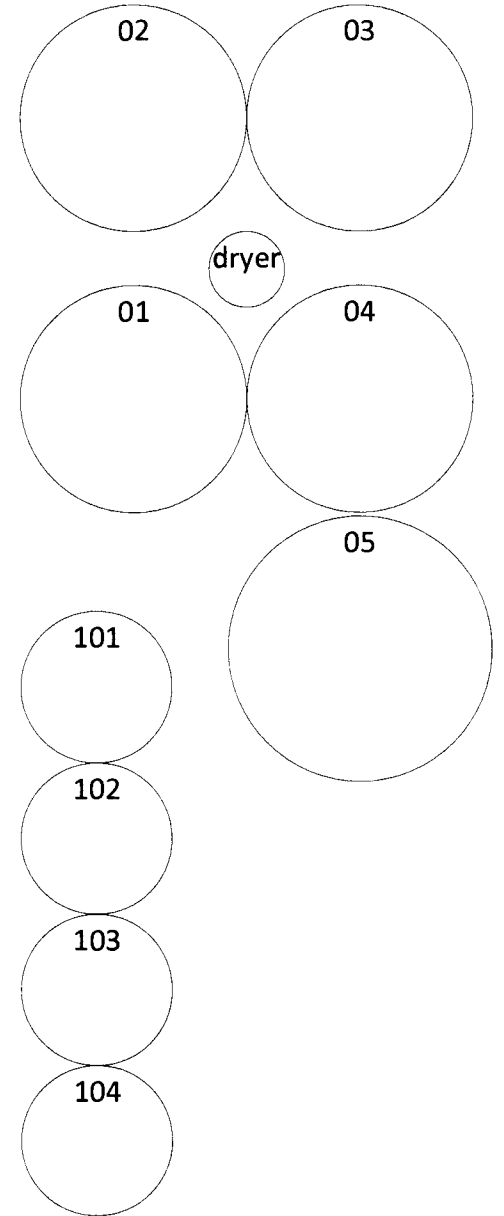
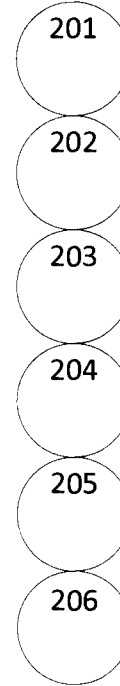
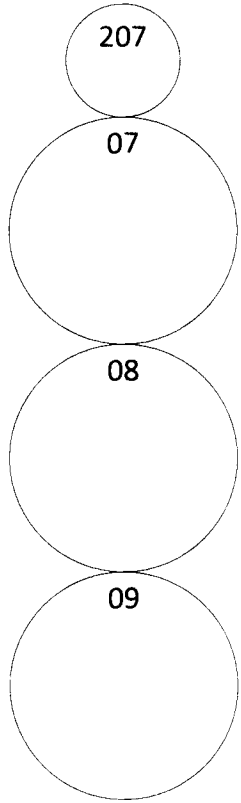
167,000

984,000


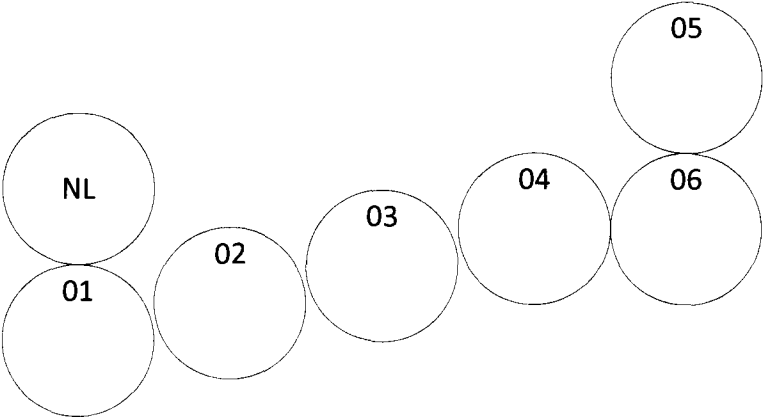
Bond Required \$ 350,000

Bonded amount \$ 375,000

Lone Prairie Grain
Maddock, ND
Section M

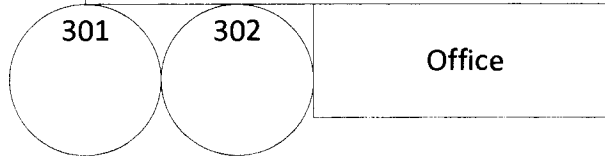
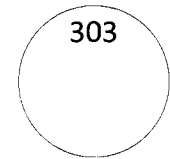
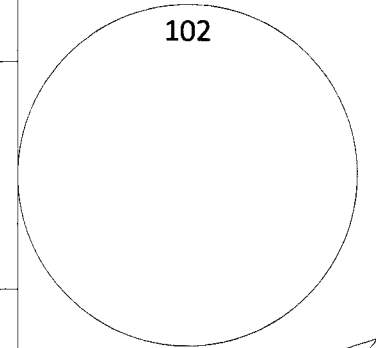
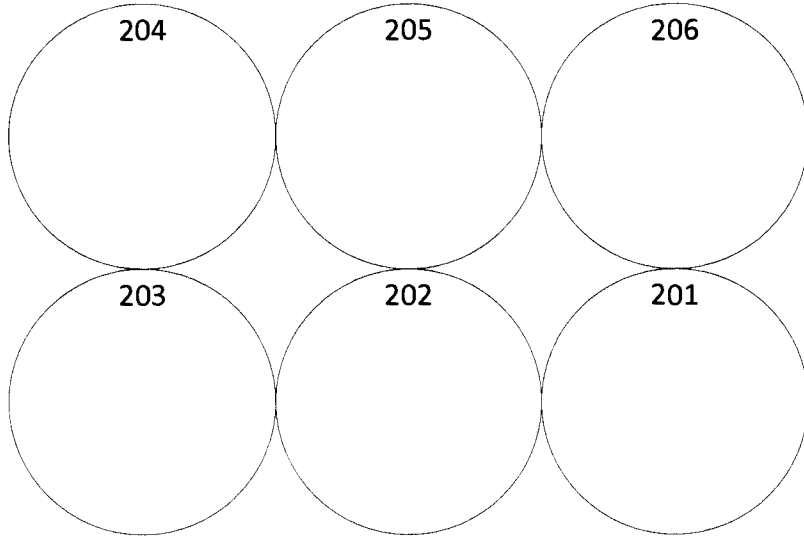


Lone Prairie Grain
Maddock, ND
Section F



Lone Prairie Grain
 Tunbridge, ND
 Section A

11	07	19	09	13	05
15	12	20	17	10	06
08	16	XX	18	14	
	ML	XX	18B		
Driveway					



Exam Date:01/21/2015

Lone Prairie Grain, Inc.
814 Western Ave. N
Maddock, ND
County:

Page: 1

Examiner: 1

Status	Section	Bin Number	Bin Type	Base Point	Diameter or Bu/Ft (Irreg).		Side wall	Add for Hopper	Ded. for Obst.	Effective Depth	Add for Peak	Depth for Capac.	Bushels per Foot	Base Pack%	Bushel Capacity with Pack	
					Length	Width										
	Section: A															
	A	005 T	Square	floor over bin	0.000	9.400	3.200	41.00	0.00	0.00	41.000	0.000	41.0	24.2	2.50	1,017
	A	005B	Square	floor over bin T41'	0.000	9.400	10.20	14.00	0.00	0.00	14.000	0.000	14.0	77.1	5.50	1,138
	A	006	Square	floor over bin	0.000	9.800	3.200	39.00	0.00	0.00	39.000	0.000	39.0	25.2	2.50	1,008
	A	007	Square	floor over bin	0.000	9.400	6.800	41.00	0.00	0.00	41.000	0.000	41.0	51.4	4.50	2,202
	A	008	Square	floor over bin	0.000	9.400	10.20	54.00	0.00	0.00	54.000	0.000	54.0	77.1	5.50	4,392
	A	009	Square	floor over bin	0.000	9.400	6.500	41.00	0.00	0.00	41.000	0.000	41.0	49.1	4.20	2,098
	A	010	Square	floor over bin	0.000	9.800	6.800	42.00	0.00	0.00	42.000	0.000	42.0	53.6	4.50	2,352
	A	011 T	Square	floor over bin	0.000	9.400	3.200	41.00	0.00	0.00	41.000	0.000	41.0	24.2	2.50	1,017
	A	011B	Square	floor over bin T41'	0.000	9.400	10.20	14.00	0.00	0.00	14.000	0.000	14.0	77.1	5.50	1,138
	A	012	Square	floor over bin	0.000	9.800	6.800	41.00	0.00	0.00	41.000	0.000	41.0	53.6	4.50	2,297
	A	013	Square	floor over bin	0.000	9.400	6.800	41.00	0.00	0.00	41.000	0.000	41.0	51.4	4.50	2,202
	A	014	Square	floor over bin	0.000	9.400	10.20	54.00	0.00	0.00	54.000	0.000	54.0	77.1	5.50	4,392
	A	015 T	Square	floor over bin	0.000	9.800	3.200	41.00	0.00	0.00	41.000	0.000	41.0	25.2	2.50	1,059
	A	015B	Square	floor over bin T41'	0.000	9.800	10.20	14.00	0.00	0.00	14.000	0.000	14.0	80.4	5.50	1,188
	A	016	Square	floor over bin	0.000	5.000	3.900	41.00	0.00	0.00	41.000	0.000	41.0	15.7	2.00	657
	A	017	Square	floor over bin	0.000	9.800	6.500	41.00	0.00	0.00	41.000	0.000	41.0	51.2	4.50	2,193
	A	018	Square	floor over bin	0.000	9.400	3.900	18.00	0.00	0.00	18.000	0.000	18.0	29.5	2.50	544
	A	018BL	Square	Blind Bin	0.000	9.400	3.900	23.00	0.00	0.00	23.000	0.000	23.0	29.5	2.50	696
	A	019	Square	Floor over bin	0.000	9.400	6.500	41.00	0.00	0.00	41.000	0.000	41.0	49.1	4.20	2,098
	A	020	Square	Floor over bin	0.000	9.800	6.500	41.00	0.00	0.00	41.000	0.000	41.0	51.2	4.50	2,193
	A	102	Peaked	eave	23.900	0.000	0.000	40.00	0.00	0.00	40.000	1.400	41.4	360.6	7.80	16,093
	A	201	Round	top of sidewall	15.500	0.000	0.000	57.00	0.00	0.00	57.000	0.000	57.0	151.7	5.50	9,123
	A	202	Round	top of sidewall	15.500	0.000	0.000	57.00	0.00	0.00	57.000	0.000	57.0	151.7	5.50	9,123

Exam Date:01/21/2015

Lone Prairie Grain, Inc.
814 Western Ave. N
Maddock , ND
County:

Examiner: 1

Status	Section	Bin Number	Bin Type	Base Point	Diameter or Bu/Ft (Irreg.) Length	Width	Side wall	Add for Hopper	Ded. for Obst.	Effective Depth	Add for Peak	Depth for Capac.	Bushels per Foot	Base Pack%	Bushel Capacity with Pack
--------	---------	------------	----------	------------	---	-------	--------------	----------------------	----------------------	--------------------	--------------------	------------------------	------------------------	---------------	------------------------------

Section: A

A	203	Round	top of sidewall	15.500	0.000	0.000	57.00	0.00	0.00	57.000	0.000	57.0	151.7	5.50	9,123
A	204	Round	top of sidewall	15.500	0.000	0.000	57.00	0.00	0.00	57.000	0.000	57.0	151.7	5.50	9,123
A	205	Round	top of sidewall	15.500	0.000	0.000	57.00	0.00	0.00	57.000	0.000	57.0	151.7	5.50	9,123
A	206	Round	top of sidewall	15.500	0.000	0.000	57.00	0.00	0.00	57.000	0.000	57.0	151.7	5.50	9,123
A	301	Peaked	top of sidewall	13.000	0.000	0.000	12.50	2.00	0.00	14.500	0.800	15.3	106.7	5.20	1,718
A	302	Peaked	top of sidewall	13.000	0.000	0.000	12.50	2.00	0.00	14.500	0.800	15.3	106.7	5.20	1,718
A	303	Peaked	top of sidewall	16.000	0.000	0.000	20.00	2.00	0.00	22.000	1.000	23.0	161.6	5.80	3,933

Bin count: 30

Facility: Tunbridge Section: A Total: **114,081**

To Even: **115,000**

Section: F

F	001	Peaked	Foss Farm site west hopper	16.000	0.000	0.000	15.00	2.00	0.00	17.000	1.000	18.0	161.6	5.80	3,078
F	002	Peaked	Foss farm site 2nd from	16.000	0.000	0.000	20.00	2.00	0.00	22.000	1.000	23.0	161.6	5.80	3,933
F	003	Peaked	Foss farm site 3rd from	16.000	0.000	0.000	20.00	2.30	0.00	22.300	1.000	23.3	161.6	5.80	3,983
F	004	Peaked	Foss farm site 4th from	16.000	0.000	0.000	15.00	2.30	0.00	17.300	1.000	18.3	161.6	5.80	3,129
F	005	Peaked	Foss farm site 5th from	16.000	0.000	0.000	15.00	2.00	0.00	17.000	1.000	18.0	161.6	5.80	3,078
F	006	Peaked	Foss farm site 6th from	16.000	0.000	0.000	15.00	2.00	0.00	17.000	1.000	18.0	161.6	5.80	3,078

Bin count: 6

Facility: Maddock Section: F Total: **20,279**

To Even: **21,000**

Exam Date:01/21/2015

Lone Prairie Grain, Inc.
814 Western Ave. N
Maddock , ND
County:

Examiner: 1

Status	Section	Bin Number	Bin Type	Base Point	Diameter or Bu/Ft (Irreg.)		Side wall	Add for Hopper	Ded. for Obst.	Effective Depth	Add for Peak	Depth for Capac.	Bushels per Foot	Base Pack%	Bushel Capacity with Pack	
					Length	Width										
M	001	Peaked	top of sidewall		48.000	0.000	0.000	46.50	0.00	0.00	46.500	3.400	49.9	1454.6	10.0	79,844
M	002	Peaked	top of sidewall		48.000	0.000	0.000	46.50	0.00	0.00	46.500	3.400	49.9	1454.6	10.0	79,844
M	003	Peaked	top of sidewall		48.000	0.000	0.000	46.50	0.00	0.00	46.500	3.400	49.9	1454.6	10.0	79,844
M	004	Peaked	top of sidewall		48.000	0.000	0.000	46.50	0.00	0.00	46.500	3.400	49.9	1454.6	10.0	79,844
M	005	Peaked	top of sidewall --		60.000	0.000	0.000	46.50	0.00	0.00	46.500	4.200	50.7	2272.9	10.0	126,760
M	007	Peaked	top of sidewall -		48.000	0.000	0.000	35.50	0.00	0.00	35.500	3.400	38.9	1454.6	10.0	62,242
M	009	Peaked	top of sidewall		48.000	0.000	0.000	35.50	0.00	0.00	35.500	3.400	38.9	1454.6	10.0	62,242
M	101	Peaked	top of sidewall		27.000	0.000	0.000	17.20	0.00	0.00	17.200	1.600	18.8	460.3	8.50	9,390
M	102	Peaked	top of sidewall		27.000	0.000	0.000	17.20	0.00	0.00	17.200	1.600	18.8	460.3	8.50	9,390
M	103	Peaked	top of sidewall		27.000	0.000	0.000	17.20	0.00	0.00	17.200	1.600	18.8	460.3	8.50	9,390
M	104	Peaked	top of sidewall		27.000	0.000	0.000	17.20	0.00	0.00	17.200	1.600	18.8	460.3	8.50	9,390
M	201	Peaked	top of sidewall		16.000	0.000	0.000	15.00	2.00	0.00	17.000	1.000	18.0	161.6	5.80	3,078
M	202	Peaked	top of sidewall		16.000	0.000	0.000	15.00	2.00	0.00	17.000	1.000	18.0	161.6	5.80	3,078
M	203	Peaked	top of sidewall		16.000	0.000	0.000	15.00	2.00	0.00	17.000	1.000	18.0	161.6	5.80	3,078
M	204	Peaked	top of sidewall		16.000	0.000	0.000	15.00	2.00	0.00	17.000	1.000	18.0	161.6	5.80	3,078
M	205	Peaked	top of sidewall		16.000	0.000	0.000	15.00	2.00	0.00	17.000	1.000	18.0	161.6	5.80	3,078
M	206	Peaked	top of sidewall		16.000	0.000	0.000	20.00	2.00	0.00	22.000	1.000	23.0	161.6	5.80	3,933
M	207	Peaked	top of sidewall-N of 007		16.000	0.000	0.000	20.00	2.00	0.00	22.000	1.000	23.0	161.6	5.80	3,933
M	new_bin_05	Peaked	Bremen		43.000	0.000	0.000	26.20	0.00	0.00	26.200	2.600	28.8	1167.4	10.0	36,983

Section: M

Bin count: 19

Facility: Maddock Section: M Total: **668,419**

To Even: **669,000**

Exam Date:01/21/2015

Lone Prairie Grain,Inc.
814 Western Ave. N
Maddock , ND
County:

Page: 4

Examiner: 1

Status	Section	Bin Number	Bin Type	Base Point	Diameter or Bu/Ft (Irreg.)	Length	Width	Side wall	Add for Hopper	Ded. for Obst.	Effective Depth	Add for Peak	Depth for Capac.	Bushels per Foot	Base Pack%	Bushel Capacity with Pack
--------	---------	------------	----------	------------	-------------------------------	--------	-------	--------------	----------------------	----------------------	--------------------	--------------------	------------------------	------------------------	---------------	------------------------------

Section: RB

RB	002	Peaked	Buckmeir, R Farm site	30.000	0.000	0.000	17.20	0.00	0.00	17.200	1.800	19.0	568.2	9.00	11,768
----	-----	--------	-----------------------	--------	-------	-------	-------	------	------	--------	-------	------	-------	------	--------

Bin count: 1

Facility: Maddock Section: RB Total: **11,768**

To Even: **12,000**

Overall Licensed Bin Capacity for:

Licensed Capacity:
(includes pack)

814,547 Bu.

Lone Prairie Grain,Inc.

Bin count: 56

Licensed Capacity (to even):
(includes pack and section totals are
rounded up to next highest 1000)

817,000 Bu.