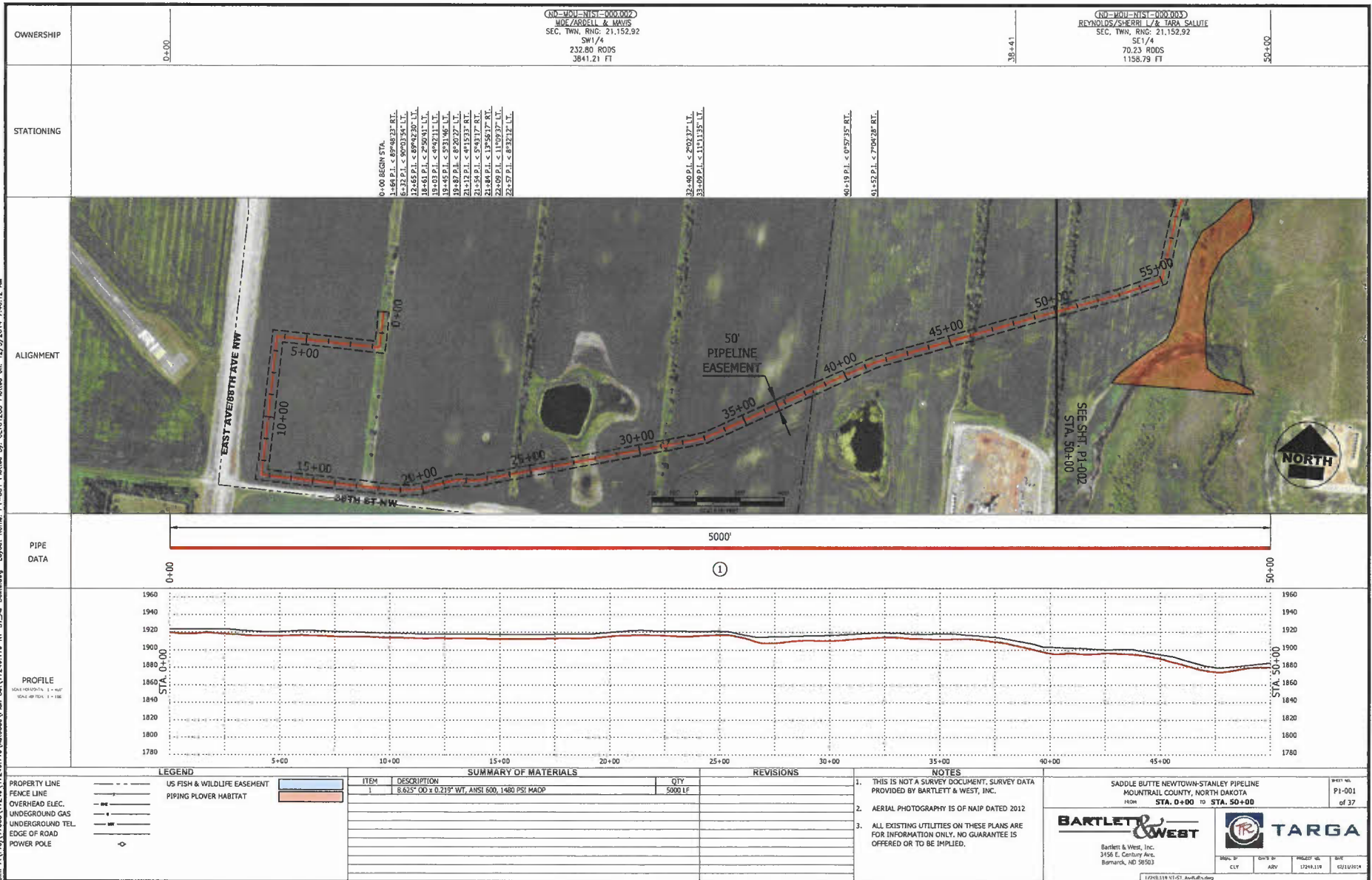


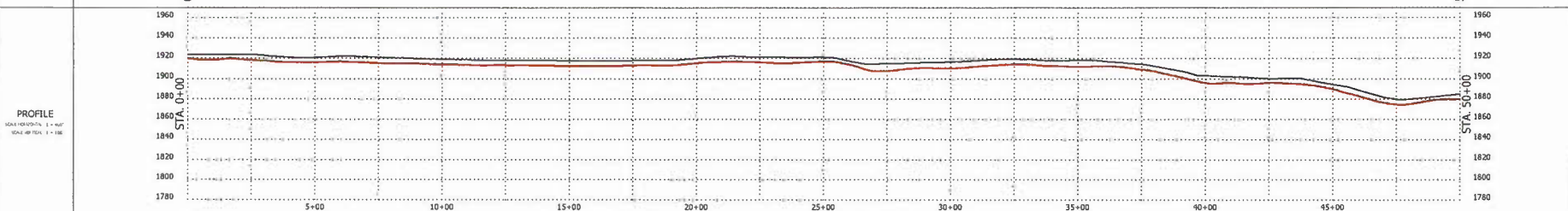

TARGA
NEW TOWN TO STANLEY
PIPELINE CL AS-BUILT DRAWINGS
PRINTED 12/05/2014

DIR: F:\Proj\17000\17249\17249_118\AutoCAD\Plan Set\17249_119_NT-ST_AW-Bullis.dwg Layout Name: P1-001 Plotted By: CLY01283 Plotted on: 12/2/2014 7:46:12 AM



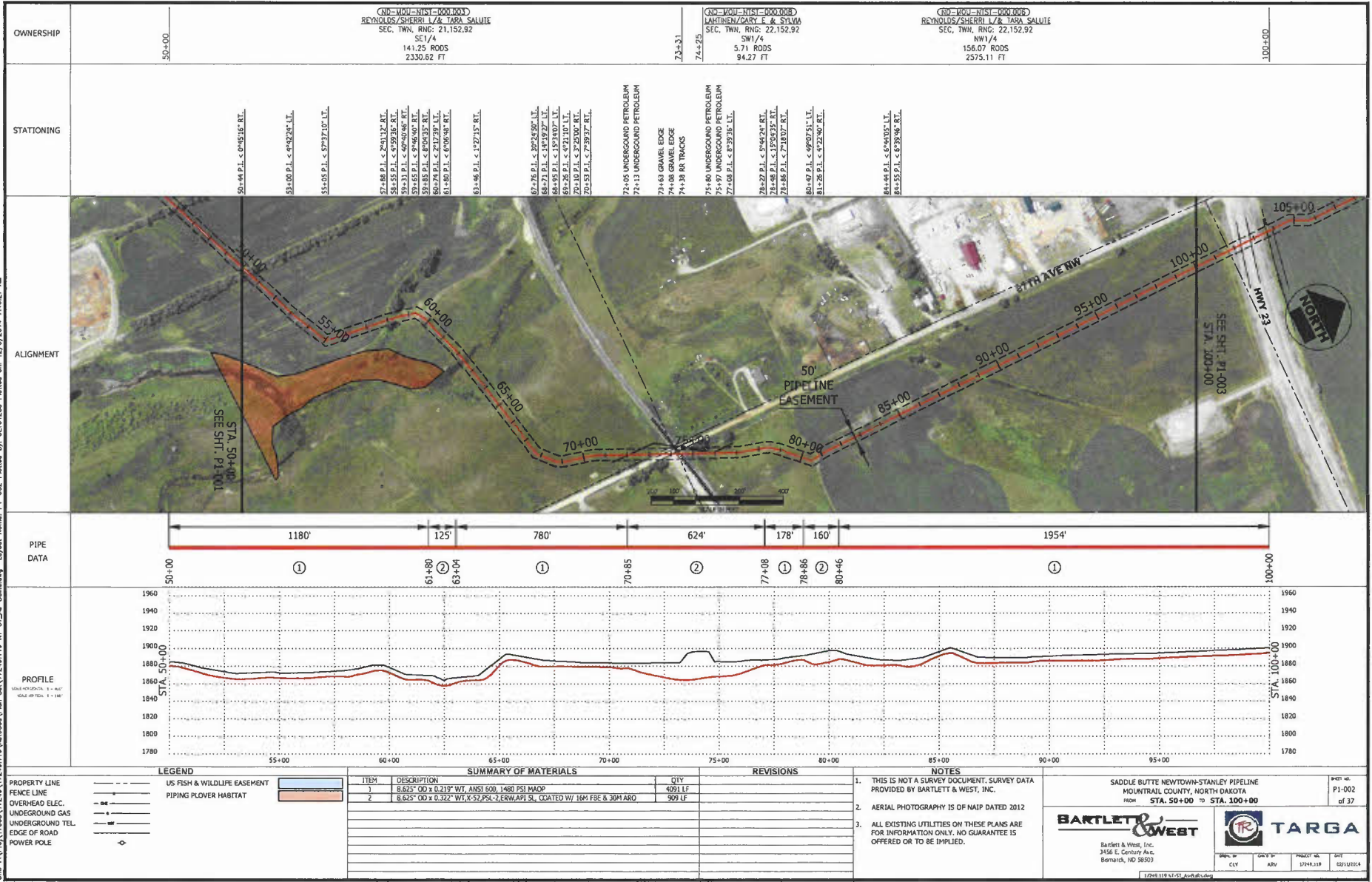
OWNERSHIP	0+00	(ND-SD-NIST-000000) MOE/ZARWELL & MAUIS SEC. TWP, RNS: 21.152.92 SW1/4 232.80 RODS 3841.21 FT	38+41	(ND-SD-NIST-000000) REYNOLDS/SHERRE L/R TARA SALUIE SEC. TWP, RNS: 21.152.92 SE1/4 70.23 RODS 1158.79 FT	50+00
-----------	------	--	-------	---	-------

STATIONING	0+00 BEGIN STA. 1+64 P.I. < 89°48'37" RT. 6+32 P.I. < 89°03'54" LT. 12+65 P.I. < 89°42'30" LT. 18+61 P.I. < 2°59'41" LT. 19+03 P.I. < 89°21'11" LT. 20+00 P.I. < 89°03'54" LT. 19+48 P.I. < 82°32'17" LT. 21+32 P.I. < 44°13'32" RT. 21+54 P.I. < 59°41'17" RT. 21+84 P.I. < 13°46'17" RT. 22+09 P.I. < 11°09'37" LT. 22+57 P.I. < 8°32'12" LT. 32+40 P.I. < 2°03'37" LT. 33+09 P.I. < 11°11'35" LT. 40+19 P.I. < 0°57'35" RT. 41+52 P.I. < 7°02'28" RT.				
------------	--	--	--	--	--



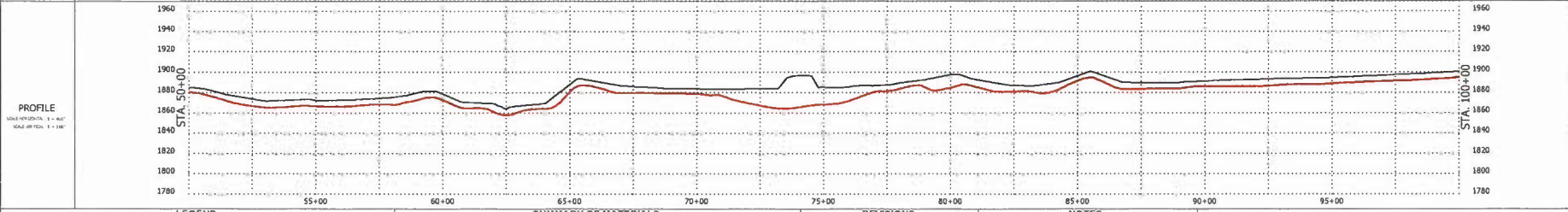

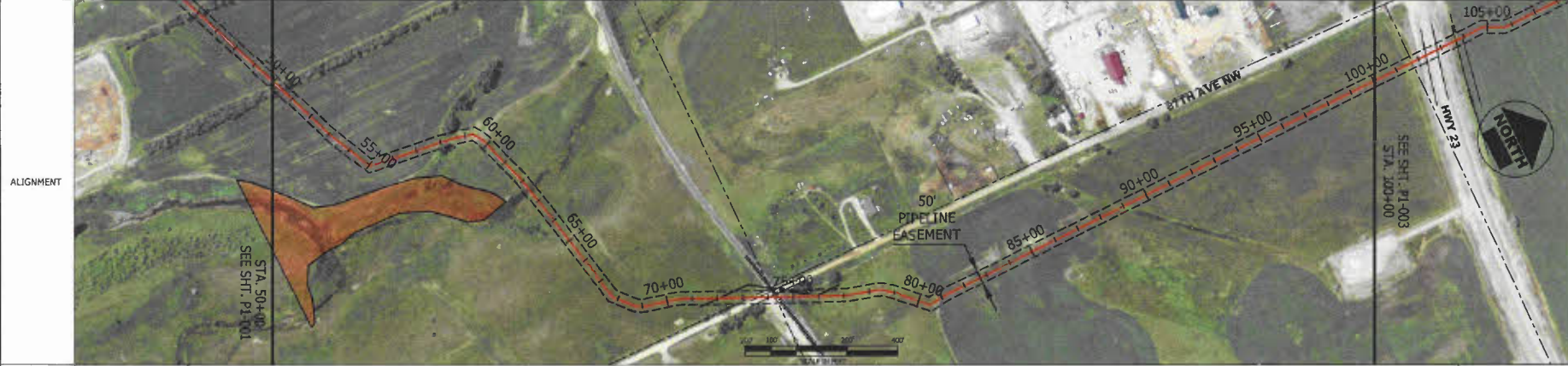
LEGEND - - - - - US FISH & WILDLIFE EASEMENT - - - - - FENCE LINE - - - - - OVERHEAD ELEC. - - - - - UNDERGROUND GAS - - - - - UNDERGROUND TEL. - - - - - EDGE OF ROAD - - - - - POWER POLE [Blue Box] PIPING PLOVER HABITAT	SUMMARY OF MATERIALS <table border="1"> <tr> <th>ITEM</th> <th>DESCRIPTION</th> <th>QTY</th> </tr> <tr> <td>1</td> <td>8.625" OD x 0.239" WT, ANSI 600, 1480 PSI MAOP</td> <td>5000 LF</td> </tr> </table>	ITEM	DESCRIPTION	QTY	1	8.625" OD x 0.239" WT, ANSI 600, 1480 PSI MAOP	5000 LF	REVISIONS <table border="1"> <tr> <th>NO.</th> <th>DESCRIPTION</th> </tr> <tr> <td> </td> <td> </td> </tr> </table>	NO.	DESCRIPTION			NOTES 1. THIS IS NOT A SURVEY DOCUMENT. SURVEY DATA PROVIDED BY BARTLETT & WEST, INC. 2. AERIAL PHOTOGRAPHY IS OF NAIP DATED 2012 3. ALL EXISTING UTILITIES ON THESE PLANS ARE FOR INFORMATION ONLY. NO GUARANTEE IS OFFERED OR TO BE IMPLIED.	SADDLE BUTTE NEWTOWN-STANLEY PIPELINE MOUNTAIN COUNTY, NORTH DAKOTA FROM STA. 0+00 TO STA. 50+00 BARTLETT & WEST Bartlett & West, Inc. 3456 E. Century Ave. Bismarck, ND 58503 TARGA TARGA 17249_119_01-01_Aerial.dwg	P1-001 of 37
	ITEM	DESCRIPTION	QTY												
1	8.625" OD x 0.239" WT, ANSI 600, 1480 PSI MAOP	5000 LF													
NO.	DESCRIPTION														

D:\E:\Proj\17248\17248-118\AutoCAD\Plan_Sht\17248-118_NT-ST_M-Substation Layout.Nom: P1-002 Plotted By: CLT01283 Plotted on: 12/9/2014 7:46:27 AM



OWNERSHIP
 50+00
 (GRID=1001=1151=1001000)
 REYNOLDS/SHERRI L & TARA SALUIE
 SEC. TWN, RNC: 21,152.92
 SW 1/4
 141.25 RODS
 2330.62 FT
 73+31
 74+25
 (GRID=1001=1151=1001000)
 LAHINEN/CARY E & SYLVIA
 SEC. TWN, RNC: 22,152.92
 NW 1/4
 156.07 RODS
 2575.11 FT
 100+00

STATIONING
 50+44 P.I. < 6°45'16" RT.
 53+00 P.I. < 6°42'24" LT.
 55+05 P.I. < 5°47'37" RT.
 57+48 P.I. < 2°41'12" RT.
 58+55 P.I. < 4°59'35" RT.
 59+31 P.I. < 6°07'40" RT.
 59+65 P.I. < 9°46'40" RT.
 59+85 P.I. < 8°48'35" RT.
 60+27 P.I. < 2°17'37" LT.
 61+89 P.I. < 6°06'46" RT.
 63+46 P.I. < 1°27'15" RT.
 67+26 P.I. < 3°07'29" LT.
 68+71 P.I. < 14°19'27" LT.
 69+95 P.I. < 15°34'07" LT.
 70+28 P.I. < 4°21'10" LT.
 72+10 P.I. < 3°22'00" RT.
 73+53 P.I. < 7°29'37" RT.
 74+05 UNDERGROUND PETROLEUM
 74+13 UNDERGROUND PETROLEUM
 74+60 GRAVEL EDGE
 74+08 GRAVEL EDGE
 74+39 RA TRACS
 75+60 UNDERGROUND PETROLEUM
 75+57 UNDERGROUND PETROLEUM
 77+62 P.I. < 5°44'24" RT.
 78+48 P.I. < 15°00'35" RT.
 78+86 P.I. < 7°18'07" RT.
 80+47 P.I. < 4°07'51" LT.
 81+26 P.I. < 4°22'40" RT.
 84+48 P.I. < 6°40'03" LT.
 85+55 P.I. < 6°39'46" RT.




ITEM	DESCRIPTION	QTY
1	8.625" OD x 0.219" WT, ANSI 600, 1480 PSI MAOP	4091 LF
2	8.625" OD x 0.322" WT, X-52, PSK-2, ERW API SL, COATED W/ 164# FBE & 30# HAZO	909 LF

REVISIONS	NOTES
1.	THIS IS NOT A SURVEY DOCUMENT, SURVEY DATA PROVIDED BY BARTLETT & WEST, INC.
2.	AERIAL PHOTOGRAPHY IS OF NAIP DATED 2012
3.	ALL EXISTING UTILITIES ON THESE PLANS ARE FOR INFORMATION ONLY. NO GUARANTEE IS OFFERED OR TO BE IMPLIED.

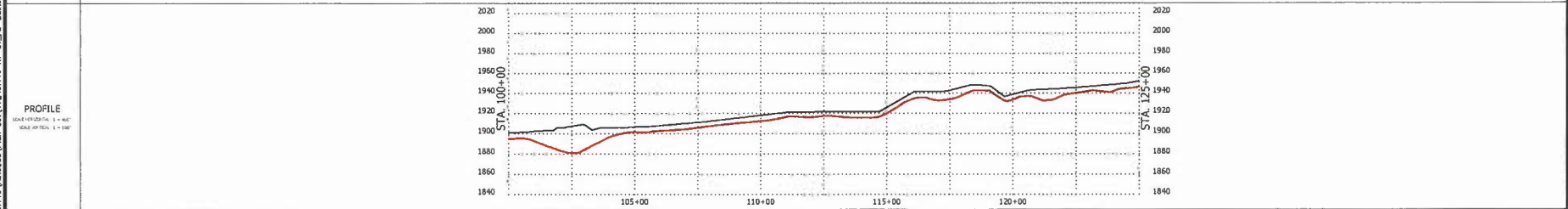

LEGEND US FISH & WILDLIFE EASEMENT PIPING PLOVER HABITAT PROPERTY LINE FENCE LINE OVERHEAD ELEC. UNDERGROUND GAS UNDERGROUND TEL. EDGE OF ROAD POWER POLE	SUMMARY OF MATERIALS ITEM DESCRIPTION QTY 1 8.625" OD x 0.219" WT, ANSI 600, 1480 PSI MAOP 4091 LF 2 8.625" OD x 0.322" WT, X-52, PSK-2, ERW API SL, COATED W/ 164# FBE & 30# HAZO 909 LF	NOTES 1. THIS IS NOT A SURVEY DOCUMENT, SURVEY DATA PROVIDED BY BARTLETT & WEST, INC. 2. AERIAL PHOTOGRAPHY IS OF NAIP DATED 2012 3. ALL EXISTING UTILITIES ON THESE PLANS ARE FOR INFORMATION ONLY. NO GUARANTEE IS OFFERED OR TO BE IMPLIED.	SADDLE BUTTE NEWTOWN-STANLEY PIPELINE MOUNTAIN COUNTY, NORTH DAKOTA FROM STA. 50+00 TO STA. 100+00 BARTLETT & WEST Bartlett & West, Inc. 3456 E. Century Ave. Bismarck, ND 58503 TARGA TARGA 17248-118-N1-01_Aerial.dwg	SHEET NO. P1-002 OF 37
---	---	--	--	------------------------------

DIR: F:\Proj\17000\17249\17249.119 NF-ST_Ar-shalt.dwg Layout Name: P1-003 Plotted By: C:\D\1263 Plotted on: 12/9/2014 7:48:42 AM




OWNERSHIP	(NO-WO-E-NIST-000-005) REYNOLDS/SHERRI L & TARA SAULIE SEC. TWR. RNC. 22, 152, 92 NW1/4 10.30 ROODS 169.89 FT 100+00	(NO-WO-E-NIST-001) WENDELL W. FERTIG SEC. TWR. RNC. 15, 152, 92 SW1/4 LESS R/W 141.22 ROODS 2330.11 FT 125+00
-----------	--	---

STATIONING	102+32 ASPHALT EDGE 102+81 ASPHALT EDGE 102+81 ASPHALT EDGE 105+79 P.I. < 25+0135' RT. 105+68 P.I. < 23+1176' LT. 106+09 P.I. < 37+705' LT. 109+11 P.I. < 67+11' RT. 111+35 P.I. < 66+46' RT. 112+48 P.I. < 57+134' RT. 116+49 P.I. < 41+248' RT. 119+74 P.I. < 21+003' RT.
------------	---



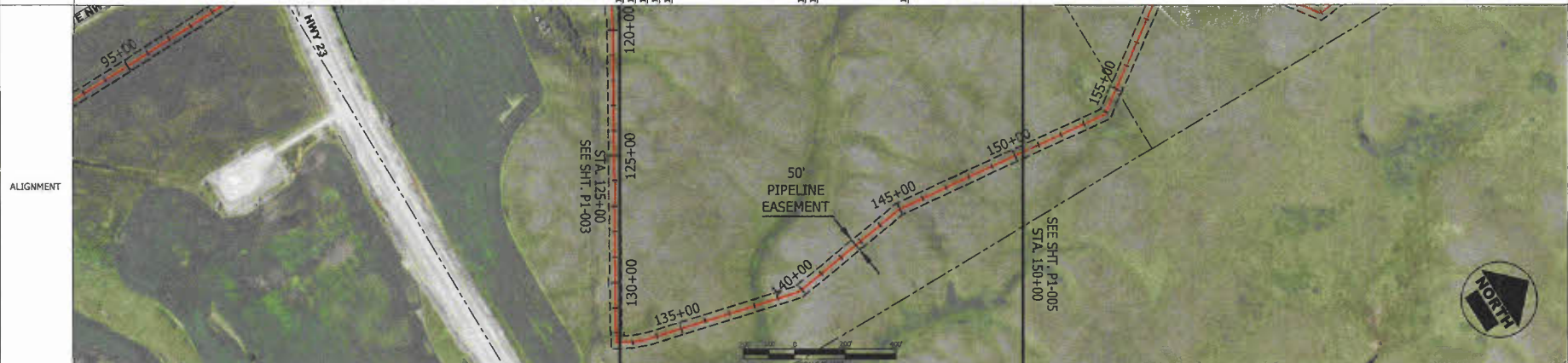
LEGEND PROPERTY LINE --- FENCE LINE --- OVERHEAD ELEC. --- UNDERGROUND GAS --- UNDERGROUND TEL. --- EDGE OF ROAD --- POWER POLE ---	US FISH & WILDLIFE EASEMENT PIPING PLOVER HABITAT	SUMMARY OF MATERIALS		REVISIONS		NOTES 1. THIS IS NOT A SURVEY DOCUMENT. SURVEY DATA PROVIDED BY BARTLETT & WEST, INC. 2. AERIAL PHOTOGRAPHY IS OF NAIP DATED 2012 3. ALL EXISTING UTILITIES ON THESE PLANS ARE FOR INFORMATION ONLY. NO GUARANTEE IS OFFERED OR TO BE IMPLIED.	SADDLE BUTTE NEWTOWN-STANLEY PIPELINE HUNTERLAND COUNTY, NORTH DAKOTA FROM STA. 100+00 TO STA. 125+00 BARTLETT & WEST Bartlett & West, Inc. 3450 E. Century Ave. Bismarck, ND 58503 1774-1119 EXT-57	PLOT NO. P1-003 OF 37											
		<table border="1"> <thead> <tr> <th>ITEM</th> <th>DESCRIPTION</th> <th>QTY</th> </tr> </thead> <tbody> <tr> <td>1</td> <td>8.625" OD x 0.319" WT. ANSI 600, 1480 PSI MACP</td> <td>1919 LF</td> </tr> <tr> <td>2</td> <td>8.625" OD x 0.322" WT X-S2, PSL-2, ERW, API 5L, COATED W/ 16M FBE & 30M ARG</td> <td>581 LF</td> </tr> </tbody> </table>	ITEM	DESCRIPTION	QTY				1	8.625" OD x 0.319" WT. ANSI 600, 1480 PSI MACP	1919 LF	2	8.625" OD x 0.322" WT X-S2, PSL-2, ERW, API 5L, COATED W/ 16M FBE & 30M ARG	581 LF	<table border="1"> <thead> <tr> <th>NO.</th> <th>DATE</th> <th>BY</th> <th>DESCRIPTION</th> </tr> </thead> <tbody> <tr> <td> </td> <td> </td> <td> </td> <td> </td> </tr> </tbody> </table>	NO.	DATE	BY	DESCRIPTION
ITEM	DESCRIPTION	QTY																	
1	8.625" OD x 0.319" WT. ANSI 600, 1480 PSI MACP	1919 LF																	
2	8.625" OD x 0.322" WT X-S2, PSL-2, ERW, API 5L, COATED W/ 16M FBE & 30M ARG	581 LF																	
NO.	DATE	BY	DESCRIPTION																

DIR: F:\Proj\17000\17248\17248.118\AutoGen\Plan Sh\17248.118 RT-ST_Ak-Built.dwg Layout Name: P1-004 Plotted By: CLY/203 Plotted on: 12/9/2014 7:48:37 AM

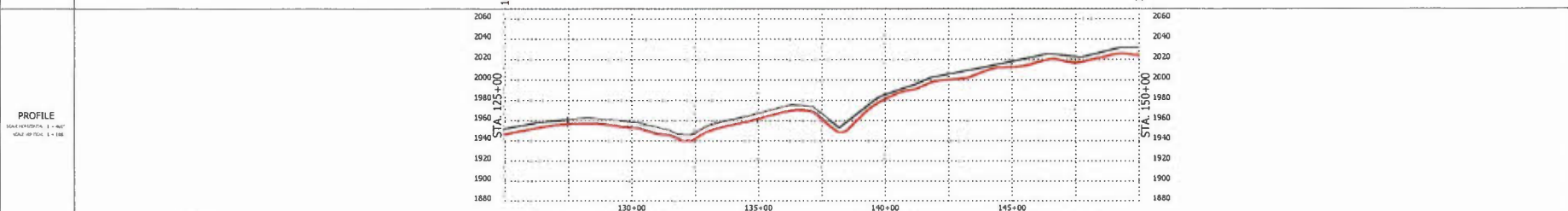


OWNERSHIP: 125+00 | 150+00
 (RD=100-R151=001)
 WENDELL W. FERGUSON
 SEC. 10, T14N, R15E, S2, NE1/4
 SW1/4 LESS R/W
 151.52 RODS
 2500.00 FT

STATIONING: 131+84 P.I. < 132492' LT.
 131+97 P.I. < 1120910' RT.
 132+38 P.I. < 892701' LT.
 132+51 P.I. < 74800' LT.
 133+53 P.I. < 74800' LT.
 138+75 P.I. < 1000288' LT.
 138+98 P.I. < 1125043' LT.
 140+98 P.I. < 140283' RT.



PIPE DATA: 2500'



LEGEND

- US FISH & WILDLIFE EASEMENT
- FENCE LINE
- OVERHEAD ELEC.
- UNDERGROUND GAS
- UNDERGROUND TEL.
- EDGE OF ROAD
- POWER POLE
- ◇

SUMMARY OF MATERIALS			REVISIONS	
ITEM	DESCRIPTION	QTY		
1	8.625" OD x 0.219" WT, ANSI 600, 1480 PSI MAOP	2500 LF		

NOTES

- THIS IS NOT A SURVEY DOCUMENT. SURVEY DATA PROVIDED BY BARTLETT & WEST, INC.
- AERIAL PHOTOGRAPHY IS OF NAIP DATED 2012
- ALL EXISTING UTILITIES ON THESE PLANS ARE FOR INFORMATION ONLY. NO GUARANTEE IS OFFERED OR TO BE IMPLIED.

SADDLE BUTTE NEWTOWN-STANLEY PIPELINE
 MOUNTAIN COUNTY, NORTH DAKOTA
 FROM STA. 125+00 TO STA. 150+00

BARTLETT & WEST

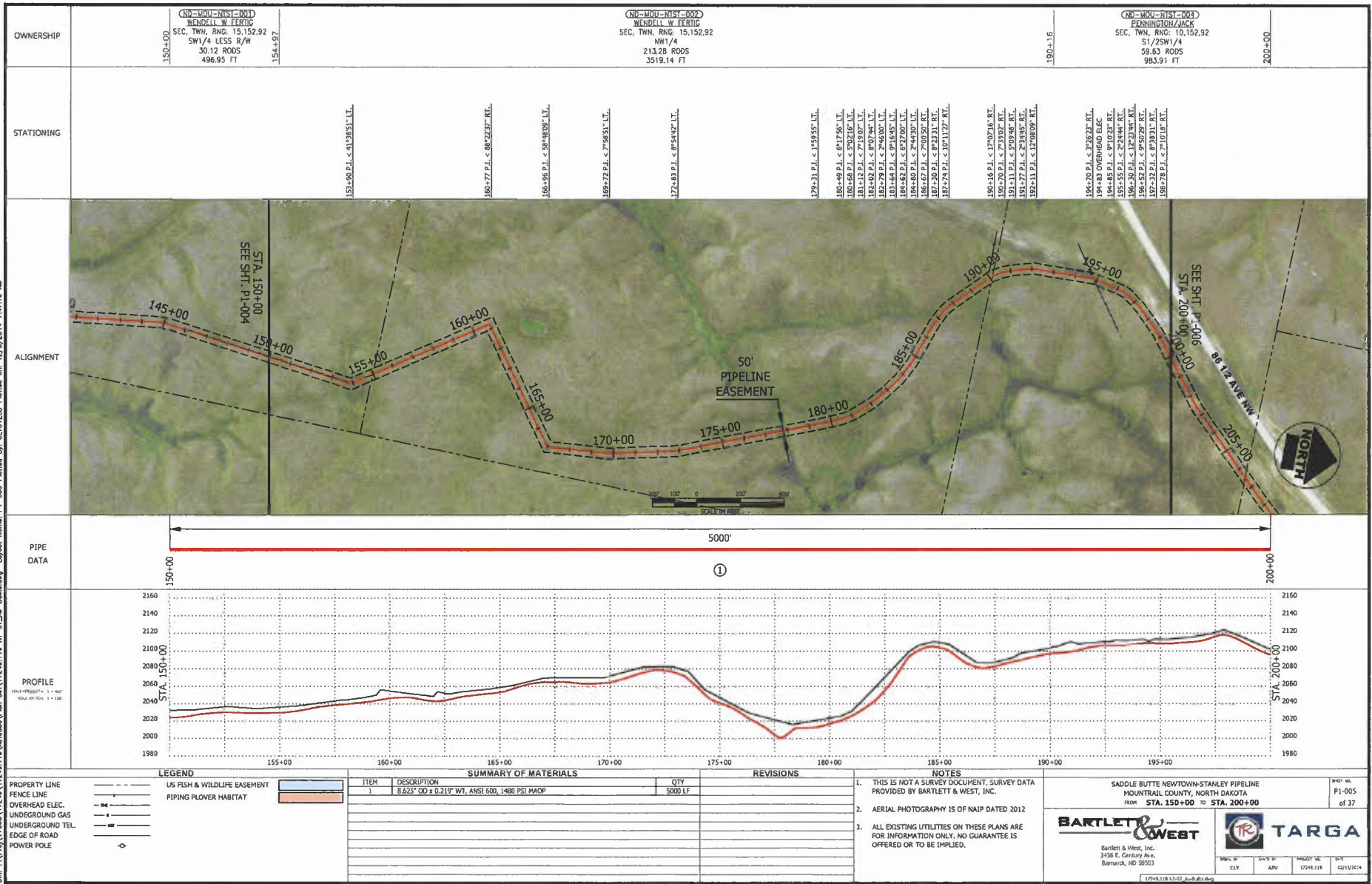
Bartlett & West, Inc.
 3456 E. Century Ave.
 Bismarck, ND 58503

TARGA

DATE: 12/9/2014
 DRAWN BY: CLY
 CHECKED BY: ARV
 PROJECT NO.: 17248.118
 SHEET NO.: 02/1/02/4

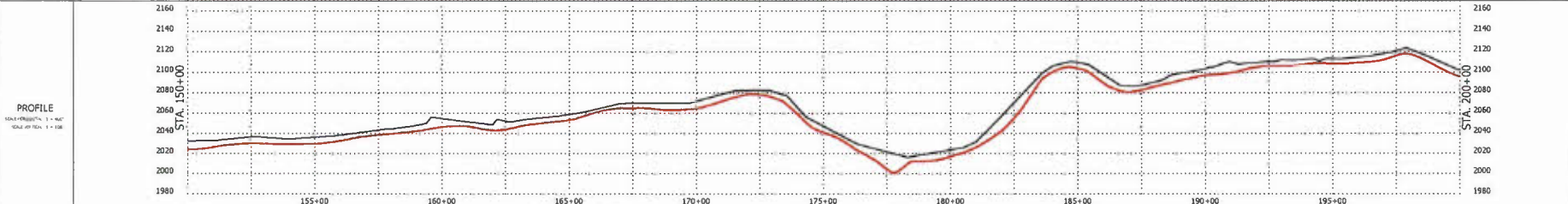

Sheet No. P1-004 of 37

DIR: F:\Proj\17000\17248\17248.118\MapDoc\Plan STA\17248.118 ST_AE-Built.dwg Layout Name: P1-005 Plotted By: C:\Users\12/9/2014 7:47:10 AM



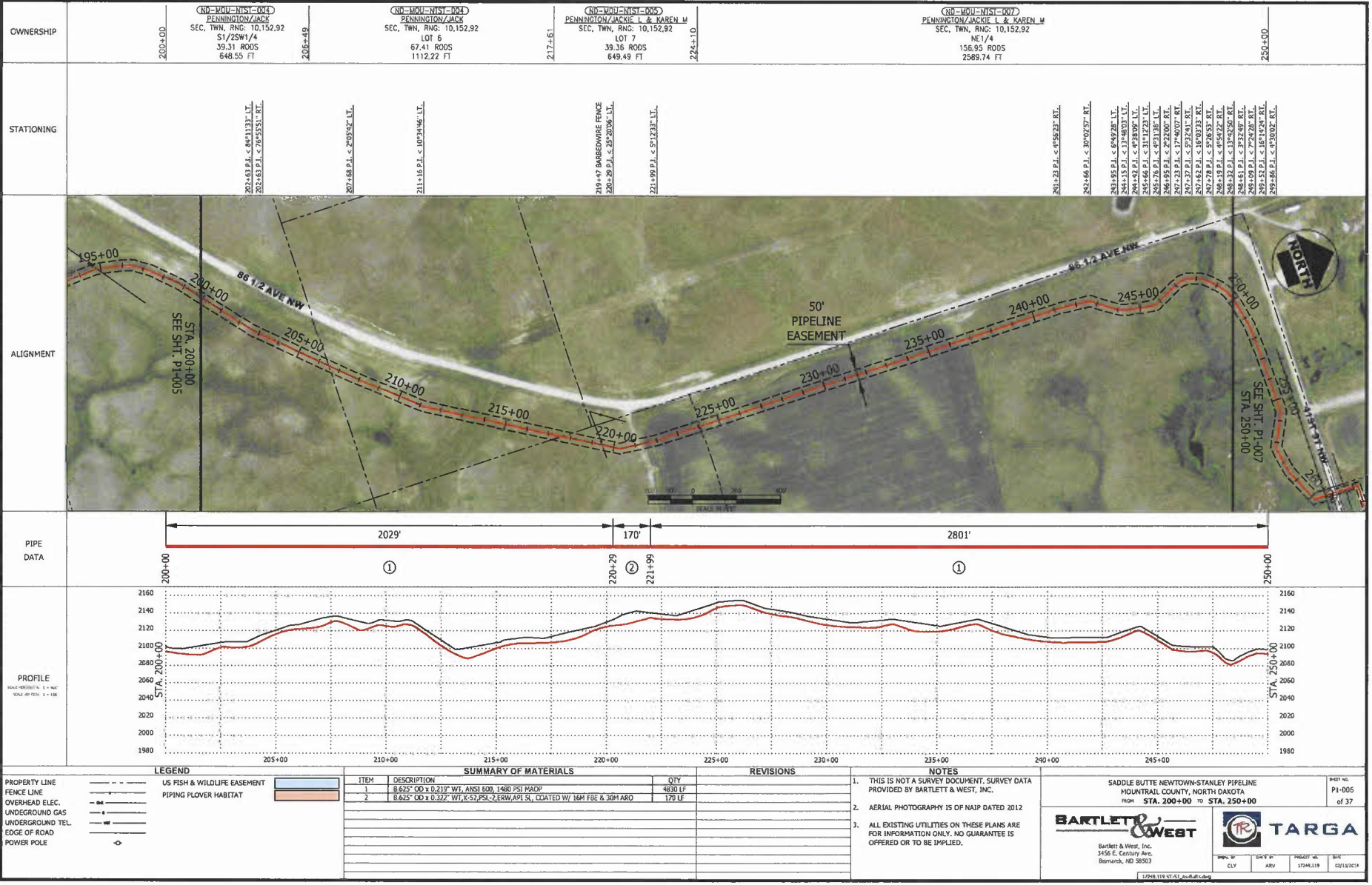
OWNERSHIP	(ND-MOD-NIST-001) WENDELL W. ITRIG SEC. TWN. RANG. 15, 152.92 SW1/4 LESS R/W 30.12 RODS 496.95 FT	(ND-MOD-NIST-002) WENDELL W. ITRIG SEC. TWN. RANG. 15, 152.92 NW1/4 213.28 RODS 3519.14 FT	(ND-MOD-NIST-004) PANNING/OB/MCK SEC. TWN. RANG. 10, 152.92 S1/2SW1/4 59.63 RODS 983.91 FT
150+00	154+97	180+16	200+00

STATIONING	153+90 P.I. < 91°18'51" L.L.	156+77 P.I. < 86°22'37" R.L.	156+96 P.I. < 58°48'09" L.L.	159+72 P.I. < 7°38'51" L.L.	172+83 P.I. < 8°54'42" L.L.	179+31 P.I. < 1°59'55" L.L.	180+49 P.I. < 6°17'56" L.L.	181+48 P.I. < 3°02'00" L.L.	181+53 P.I. < 1°02'00" L.L.	181+58 P.I. < 8°07'44" L.L.	182+78 P.I. < 2°46'00" L.L.	183+62 P.I. < 9°16'45" L.L.	184+80 P.I. < 6°27'00" L.L.	184+80 P.I. < 2°46'30" L.L.	186+67 P.I. < 7°09'59" R.L.	187+38 P.I. < 8°23'11" R.L.	187+74 P.I. < 10°11'27" R.L.	189+16 P.I. < 17°00'16" R.L.	189+70 P.I. < 2°39'02" R.L.	191+11 P.I. < 5°09'46" R.L.	191+77 P.I. < 2°38'45" R.L.	192+11 P.I. < 12°08'09" R.L.	194+70 P.I. < 3°56'27" R.L.	194+80 OVERHEAD ELEC	194+80 OVERHEAD ELEC	195+58 P.I. < 2°24'44" R.L.	196+30 P.I. < 12°23'44" R.L.	196+52 P.I. < 9°50'29" R.L.	197+32 P.I. < 8°38'31" R.L.	198+78 P.I. < 7°10'16" R.L.
------------	------------------------------	------------------------------	------------------------------	-----------------------------	-----------------------------	-----------------------------	-----------------------------	-----------------------------	-----------------------------	-----------------------------	-----------------------------	-----------------------------	-----------------------------	-----------------------------	-----------------------------	-----------------------------	------------------------------	------------------------------	-----------------------------	-----------------------------	-----------------------------	------------------------------	-----------------------------	----------------------	----------------------	-----------------------------	------------------------------	-----------------------------	-----------------------------	-----------------------------



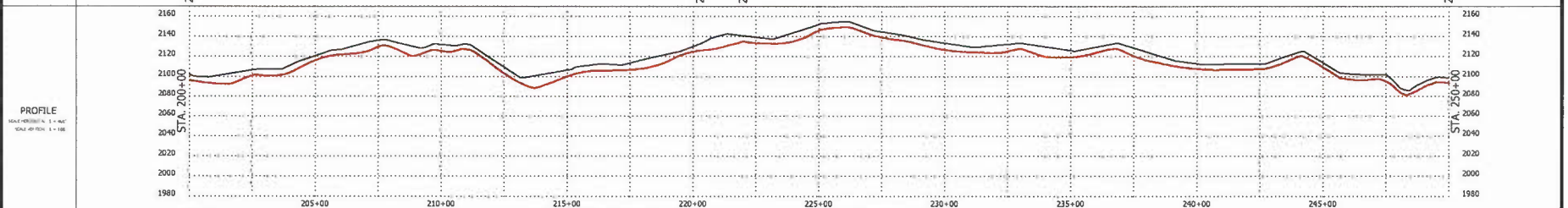
LEGEND PROPERTY LINE FENCE LINE OVERHEAD ELEC. UNDERGROUND GAS UNDERGROUND TEL. EDGE OF ROAD POWER POLE LS FISH & WILDLIFE EASEMENT PIPING PLOVER HABITAT	SUMMARY OF MATERIALS <table border="1"> <thead> <tr> <th>ITEM</th> <th>DESCRIPTION</th> <th>QTY</th> </tr> </thead> <tbody> <tr> <td>1</td> <td>8.625" OD x 0.219" WT, ANSI 600, 1480 PSI MAOP</td> <td>5000 LF</td> </tr> </tbody> </table>	ITEM	DESCRIPTION	QTY	1	8.625" OD x 0.219" WT, ANSI 600, 1480 PSI MAOP	5000 LF	REVISIONS <table border="1"> <thead> <tr> <th>NO.</th> <th>DESCRIPTION</th> </tr> </thead> <tbody> <tr> <td> </td> <td> </td> </tr> </tbody> </table>	NO.	DESCRIPTION			NOTES 1. THIS IS NOT A SURVEY DOCUMENT. SURVEY DATA PROVIDED BY BARTLETT & WEST, INC. 2. AERIAL PHOTOGRAPHY IS OF NAIP DATED 2012 3. ALL EXISTING UTILITIES ON THESE PLANS ARE FOR INFORMATION ONLY. NO GUARANTEE IS OFFERED OR TO BE IMPLIED.	SADDLE BUTTE NORTHOWN-STANLEY PIPELINE MOUNTAIN COUNTY, NORTH DAKOTA FROM STA. 150+00 TO STA. 200+00 BARTLETT & WEST Bartlett & West, Inc. 3450 E. Century Ave. Bismarck, ND 58503 TARGA TARGA 17248.118 11/17/14 11:48:45 AM
	ITEM	DESCRIPTION	QTY											
1	8.625" OD x 0.219" WT, ANSI 600, 1480 PSI MAOP	5000 LF												
NO.	DESCRIPTION													

D:\E:\Proj\12000\12000_12048_110\AutoCAD\Plan Set\12048_110_NF-55_Ar-Battleboro Layout Norms PI-008.dwg Printed on: 12/19/2014 7:47:22 AM



OWNERSHIP	200+00	208+49	217+61	224+10	250+00
	NO-MOU-NIST-004 PENNINGTON/JACK SEC. TWN. RANG. 10,152.92 S1/2SW1/4 39.31 RODS 648.55 FT	NO-MOU-NIST-004 PENNINGTON/JACK SEC. TWN. RANG. 10,152.92 LOT 6 67.41 RODS 1112.22 FT	NO-MOU-NIST-005 PENNINGTON/JACKIE L & KAREN M SEC. TWN. RANG. 10,152.92 LOT 7 39.16 RODS 649.49 FT	NO-MOU-NIST-007 PENNINGTON/JACKIE L & KAREN M SEC. TWN. RANG. 10,152.92 NE 1/4 156.93 RODS 2589.74 FT	

STATIONING	202+63 P.I. < 84°11'33" LT.	202+63 P.I. < 76°5'53" RT.	207+68 P.I. < 70°0'32" LT.	211+16 P.I. < 10°24'46" LT.	219+47 BARBERCROFT FENCE 220+20 P.I. < 50°20'06" LT.	221+99 P.I. < 8°17'33" LT.	231+23 P.I. < 4°58'23" RT.	232+66 P.I. < 30°03'57" RT.	243+95 P.I. < 6°49'28" LT.	244+13 P.I. < 3°48'03" LT.	244+42 P.I. < 4°30'39" LT.	244+72 P.I. < 4°30'39" LT.	245+76 P.I. < 4°31'38" LT.	246+95 P.I. < 2°22'00" RT.	247+23 P.I. < 17°40'07" RT.	247+37 P.I. < 5°22'41" RT.	247+62 P.I. < 16°03'33" RT.	247+78 P.I. < 5°26'53" RT.	248+33 P.I. < 3°45'28" RT.	248+68 P.I. < 3°45'28" RT.	249+09 P.I. < 2°24'28" RT.	249+52 P.I. < 16°14'24" RT.	249+66 P.I. < 0°30'02" RT.
------------	-----------------------------	----------------------------	----------------------------	-----------------------------	---	----------------------------	----------------------------	-----------------------------	----------------------------	----------------------------	----------------------------	----------------------------	----------------------------	----------------------------	-----------------------------	----------------------------	-----------------------------	----------------------------	----------------------------	----------------------------	----------------------------	-----------------------------	----------------------------



LEGEND	SUMMARY OF MATERIALS	REVISIONS	NOTES																
PROPERTY LINE FENCE LINE OVERHEAD ELEC. UNDERGROUND GAS UNDERGROUND TEL. EDGE OF ROAD POWER POLE	<table border="1"> <thead> <tr> <th>ITEM</th> <th>DESCRIPTION</th> <th>QTY</th> </tr> </thead> <tbody> <tr> <td>1</td> <td>8.625" OD x 0.2119" WT, ANSI 500, 1480 PSI MAND</td> <td>4830 LF</td> </tr> <tr> <td>2</td> <td>8.625" OD x 0.322" WT, X-51, PS-1, ERW, API 5L, COATED W/ 16M FBE & 30M ARO</td> <td>170 LF</td> </tr> </tbody> </table>	ITEM	DESCRIPTION	QTY	1	8.625" OD x 0.2119" WT, ANSI 500, 1480 PSI MAND	4830 LF	2	8.625" OD x 0.322" WT, X-51, PS-1, ERW, API 5L, COATED W/ 16M FBE & 30M ARO	170 LF	<table border="1"> <thead> <tr> <th>NO.</th> <th>DESCRIPTION</th> </tr> </thead> <tbody> <tr> <td>1</td> <td>THIS IS NOT A SURVEY DOCUMENT. SURVEY DATA PROVIDED BY BARTLETT & WEST, INC.</td> </tr> <tr> <td>2</td> <td>AERIAL PHOTOGRAPHY IS OF NAIP DATED 2012</td> </tr> <tr> <td>3</td> <td>ALL EXISTING UTILITIES ON THESE PLANS ARE FOR INFORMATION ONLY. NO GUARANTEE IS OFFERED OR TO BE IMPLIED.</td> </tr> </tbody> </table>	NO.	DESCRIPTION	1	THIS IS NOT A SURVEY DOCUMENT. SURVEY DATA PROVIDED BY BARTLETT & WEST, INC.	2	AERIAL PHOTOGRAPHY IS OF NAIP DATED 2012	3	ALL EXISTING UTILITIES ON THESE PLANS ARE FOR INFORMATION ONLY. NO GUARANTEE IS OFFERED OR TO BE IMPLIED.
ITEM	DESCRIPTION	QTY																	
1	8.625" OD x 0.2119" WT, ANSI 500, 1480 PSI MAND	4830 LF																	
2	8.625" OD x 0.322" WT, X-51, PS-1, ERW, API 5L, COATED W/ 16M FBE & 30M ARO	170 LF																	
NO.	DESCRIPTION																		
1	THIS IS NOT A SURVEY DOCUMENT. SURVEY DATA PROVIDED BY BARTLETT & WEST, INC.																		
2	AERIAL PHOTOGRAPHY IS OF NAIP DATED 2012																		
3	ALL EXISTING UTILITIES ON THESE PLANS ARE FOR INFORMATION ONLY. NO GUARANTEE IS OFFERED OR TO BE IMPLIED.																		

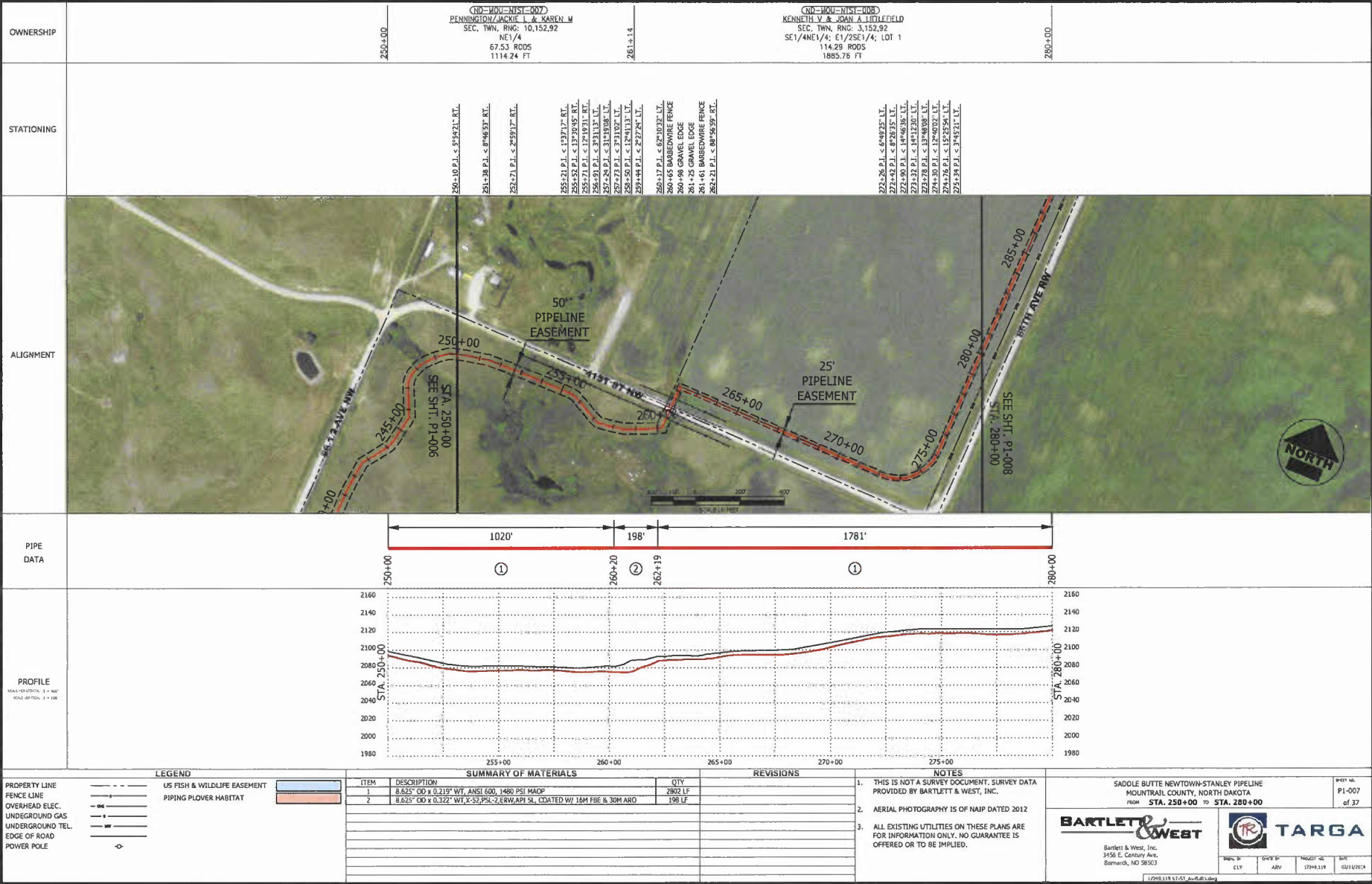
SADDLE BUTTE NEWTOWN-STANLEY PIPELINE
 HOUNTRAIL COUNTY, NORTH DAKOTA
 FROM STA. 200+00 TO STA. 250+00

BARTLETT & WEST
 Bartlett & West, Inc.
 3156 E. Century Ave.
 Bismarck, ND 58503

TARGA
 TARGA
 12248 119 ST SE, Auror, CO

SHEET NO. P1-005 of 37
 DATE: 12/19/2014

C:\p\proj\170000\17249\17249_118_Visual\118_Visual.dwg Layout Name: P1-007 Printed By: C:\D\1283 Printed on: 12/2/2014 7:47:35 AM
 Scale: 1"=400' STA: 250+00 TO STA: 280+00



OWNERSHIP

<p>(ND-1001-N151-1007) PENNINGTON/JACKIE I & KAREN M SEC. T4N, R4G, 10, 152.92 NE 1/4 67.53 RODS 1114.24 FT</p>	<p>(ND-1001-N151-008) KENNETH V & JOAN A LITTLEFIELD SEC. T4N, R4G, 3, 152.92 SE 1/4 NE 1/4; E 1/2 SE 1/4; LOT 1 114.29 RODS 1885.76 FT</p>
--	--


STATIONING

<p>250+10 P.I. < 5° 42' 21" RT. 261+38 P.I. < 8° 46' 37" RT. 257+21 P.I. < 2° 39' 17" RT. 255+21 P.I. < 1° 37' 17" RT. 255+52 P.I. < 13° 30' 45" RT. 255+71 P.I. < 12° 19' 31" RT. 256+91 P.I. < 2° 31' 13" LT. 257+28 P.I. < 31° 10' 08" LT. 257+75 P.I. < 2° 31' 02" LT. 258+51 P.I. < 2° 11' 13" LT. 259+44 P.I. < 2° 17' 24" LT. 260+17 P.I. < 62° 10' 32" LT. 260+65 BARBED WIRE FENCE 260+98 GRAVEL EDGE 261+25 GRAVEL EDGE 261+61 BARBED WIRE FENCE 262+21 P.I. < 81° 56' 59" RT.</p>	<p>272+28 P.I. < 6° 49' 25" LT. 272+42 P.I. < 8° 29' 35" LT. 272+90 P.I. < 14° 06' 38" LT. 273+11 P.I. < 13° 48' 08" LT. 273+28 P.I. < 13° 48' 08" LT. 274+30 P.I. < 12° 40' 02" LT. 274+76 P.I. < 15° 25' 54" LT. 275+34 P.I. < 3° 45' 21" LT.</p>
---	--

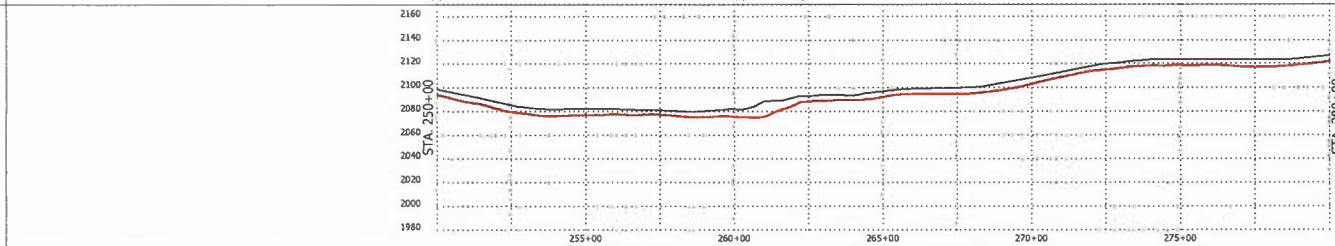
ALIGNMENT



PIPE DATA



PROFILE



LEGEND

---	US FISH & WILDLIFE EASEMENT
---	PIPING PLOVER HABITAT
---	OVERHEAD ELEC.
---	UNDERGROUND GAS
---	UNDERGROUND TEL.
---	EDGE OF ROAD
---	POWER POLE

SUMMARY OF MATERIALS		
ITEM	DESCRIPTION	QTY
1	8.625" OD x 0.3119" WT, ANSI 600, 1480 PSI, M40P	2802 LF
2	8.625" OD x 0.322" WT, X52, PSL-2, ERW, API 5L, COATED W/ 16M FBE & 30M ARO	198 LF

REVISIONS	
NO.	DESCRIPTION

NOTES

- THIS IS NOT A SURVEY DOCUMENT. SURVEY DATA PROVIDED BY BARTLETT & WEST, INC.
- AERIAL PHOTOGRAPHY IS OF NAIP DATED 2012
- ALL EXISTING UTILITIES ON THESE PLANS ARE FOR INFORMATION ONLY. NO GUARANTEE IS OFFERED OR TO BE IMPLIED.

SADDLE BUTTE NEWTOWN-STANLEY PIPELINE
 MOUNDTRAIL COUNTY, NORTH DAKOTA
 FROM STA. 250+00 TO STA. 280+00

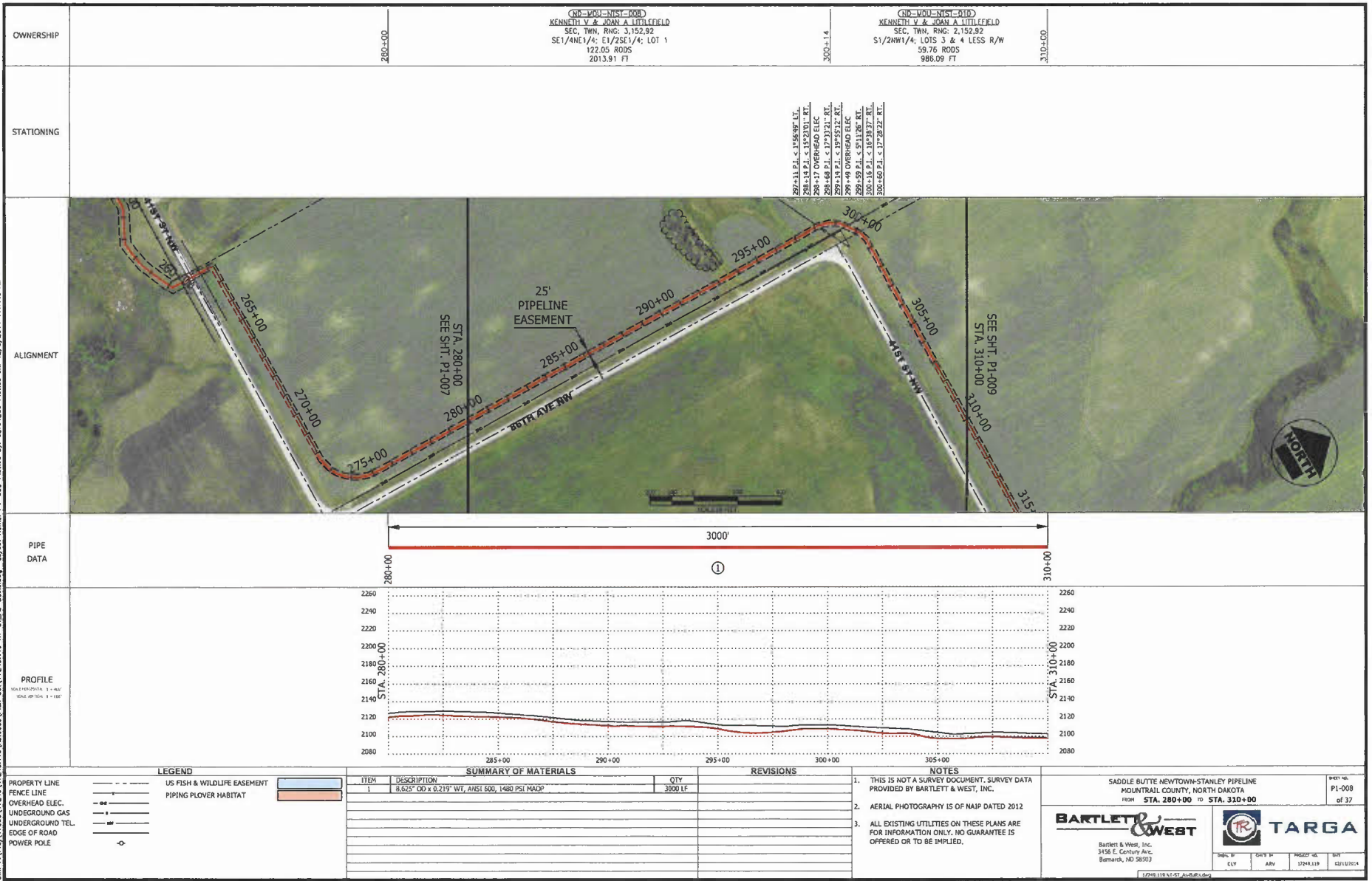
BARTLETT & WEST

Bartlett & West, Inc.
 3456 E. Century Ave.
 Bismarck, ND 58103

TARGA

Scale: 1" = 400'
 Date: 12/2/2014
 Drawn: JAW
 Checked: JAW
 Title: P1-007 of 37

DIR: F:\proj\17000\17240\17240_118\Network\Plan_Sht\17240_118_WF-57_Ae-Bull.dwg Layout Name: P1-008 Plotted on: 12/9/2014 7:47:48 AM
 PLOT: F:\proj\17000\17240\17240_118\Network\Plan_Sht\17240_118_WF-57_Ae-Bull.dwg Layout Name: P1-008 Plotted on: 12/9/2014 7:47:48 AM



OWNERSHIP

STATIONING

ALIGNMENT

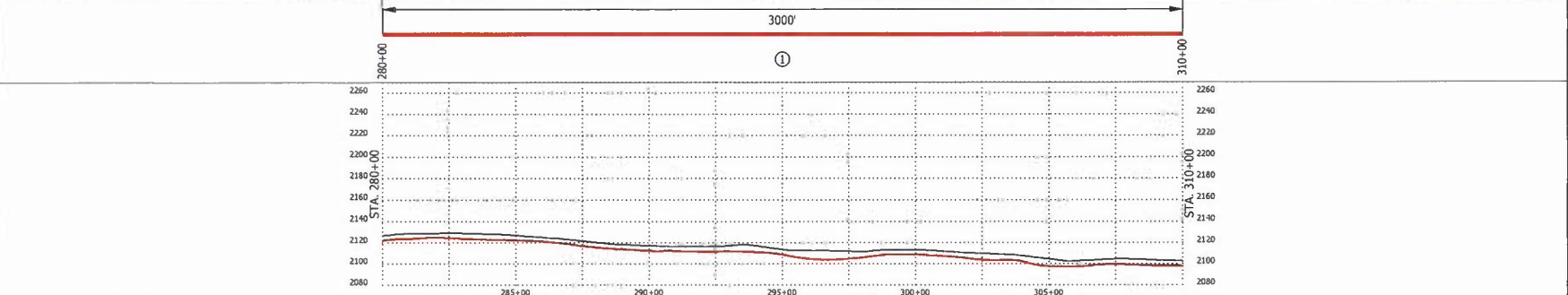
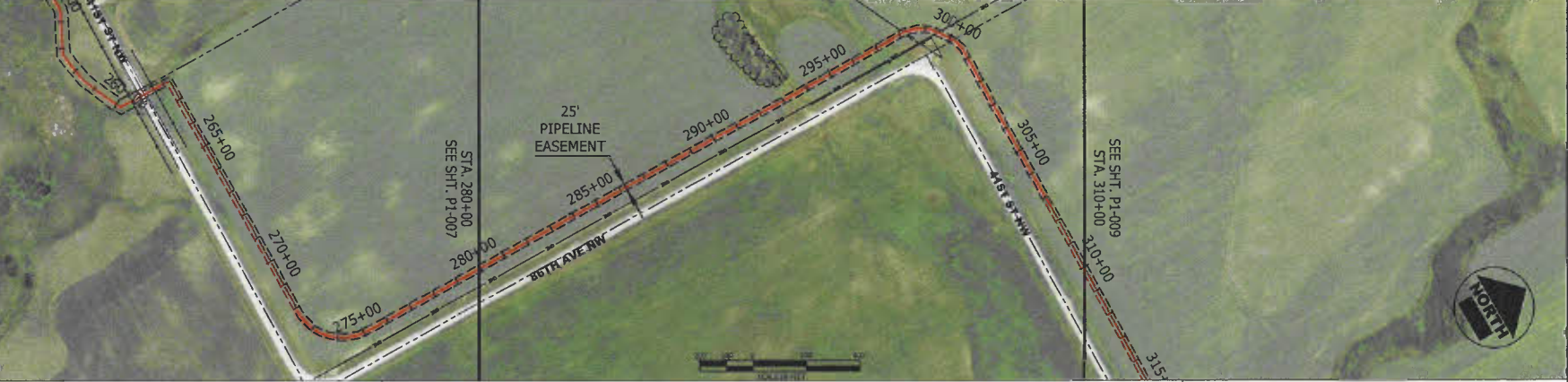
PIPE DATA

PROFILE

(NO-VOU-NIS1-008)
 KENNETH V & JOAN A LITTLEFIELD
 SEC. T1W, R1G, 3, 152.92
 SE1/4NE1/4, E1/2SE1/4, LOT 1
 122.05 RODS
 2013.91 FT

(NO-VOU-NIS1-010)
 KENNETH V & JOAN A LITTLEFIELD
 SEC. T1W, R1G, 2, 152.92
 S1/2NW1/4, LOTS 3 & 4 LESS R/W
 59.76 RODS
 986.09 FT

292+11 P.I. < 1°58'47" LT.
 292+18 P.I. < 13°23'01" RT.
 298+17 OVERHEAD ELEC.
 298+18 P.I. < 13°23'01" RT.
 298+18 P.I. < 13°23'01" RT.
 298+18 P.I. < 13°23'01" RT.
 298+18 P.I. < 13°23'01" RT.
 299+49 OVERHEAD ELEC.
 299+59 P.I. < 5°11'26" RT.
 300+16 P.I. < 15°38'37" RT.
 300+60 P.I. < 17°29'22" RT.



LEGEND

---	US FISH & WILDLIFE EASEMENT
- - - -	PIPING PLOVER HABITAT
---	PROPERTY LINE
---	FENCE LINE
---	OVERHEAD ELEC.
---	UNDERGROUND GAS
---	UNDERGROUND TEL.
---	EDGE OF ROAD
---	POWER POLE

SUMMARY OF MATERIALS

ITEM	DESCRIPTION	QTY
1	8.625" OD x 0.219" WT, ANSI 500, 1480 PSI MAOP	3000 LF

REVISIONS

NO.	DESCRIPTION

NOTES

- THIS IS NOT A SURVEY DOCUMENT. SURVEY DATA PROVIDED BY BARTLETT & WEST, INC.
- AERIAL PHOTOGRAPHY IS OF NAIP DATED 2012
- ALL EXISTING UTILITIES ON THESE PLANS ARE FOR INFORMATION ONLY. NO GUARANTEE IS OFFERED OR TO BE IMPLIED.

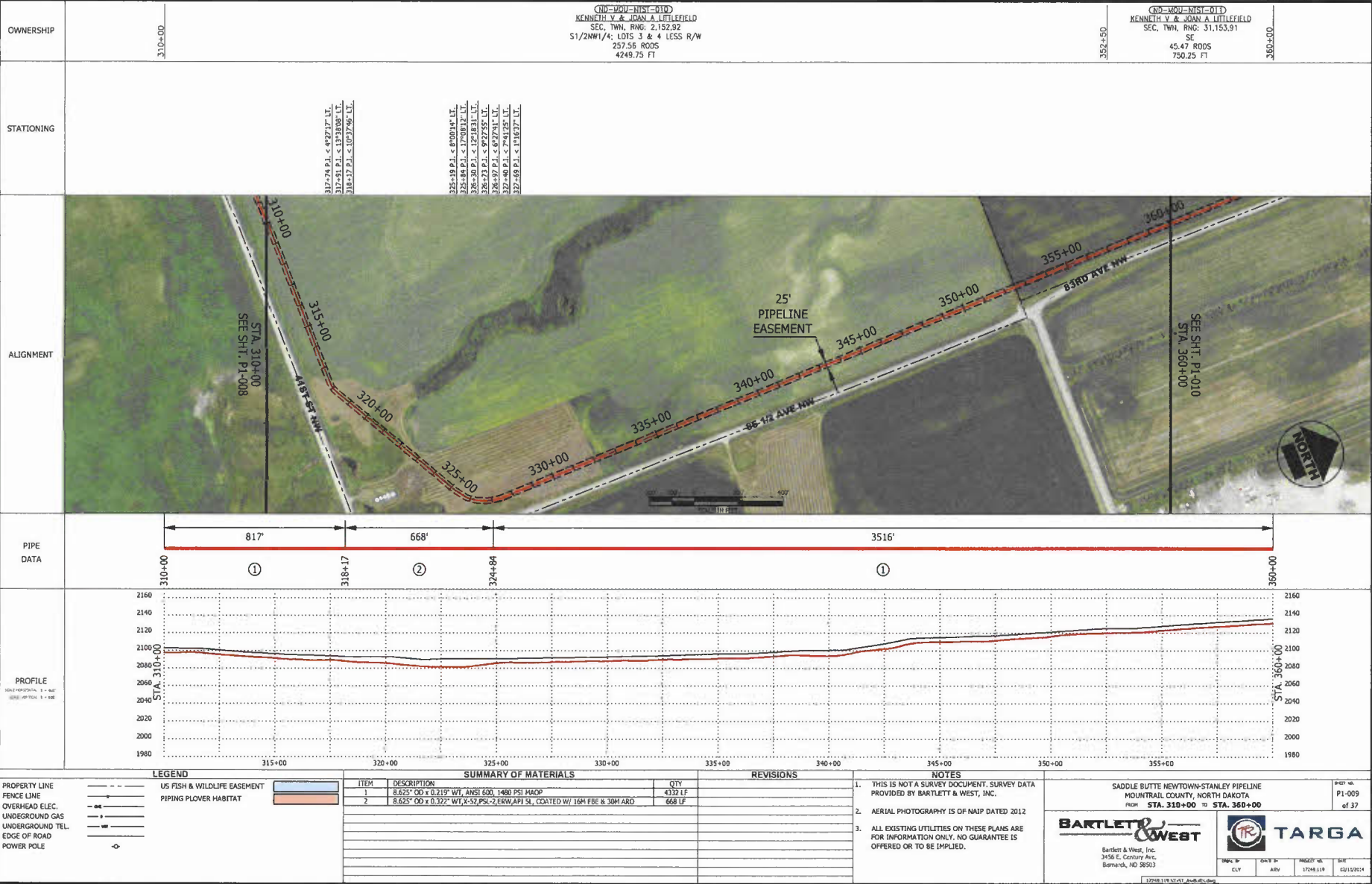
SADDLE BUTTE NEWTOWN-STANLEY PIPELINE
 MOUNTAIN COUNTY, NORTH DAKOTA
 FROM STA. 280+00 TO STA. 310+00

BARTLETT & WEST
 Bartlett & West, Inc.
 2458 E. Century Ave.
 Bismarck, ND 58503

TARGA
 TARGA
 1724+019
 02/1/2014

P1-008
 of 37

DR: P:\Proj\17000\17248\17248-119-MT-SE-As-Build.dwg Layout Name: P1-009 Plotted By: CUD1203 Plotted on: 12/9/2014 7:47:56 AM



OWNERSHIP

310+00

352+50

360+00

STATIONING

317+74 P.I. < 492717' LT.

317+81 P.I. < 132808' LT.

318+17 P.I. < 1073746' LT.

325+19 P.I. < 80014' LT.

325+86 P.I. < 179012' LT.

326+35 P.I. < 129181' LT.

326+84 P.I. < 462741' LT.

327+40 P.I. < 794125' LT.

327+89 P.I. < 116377' LT.

ALIGNMENT

STA. 310+00
SEE SHT. P1-008

41ST ST NW

25' PIPELINE EASEMENT

86 1/2 AVE NW

83RD AVE NW

SEE SHT. P1-010
STA. 360+00

PIPE DATA

817'

668'

3516'

310+00

318+17

324+84

360+00

PROFILE

2160

2140

2120

2100

2080

2060

2040

2020

2000

1980

STA. 310+00

315+00

320+00

325+00

330+00

335+00

340+00

345+00

350+00

355+00

360+00

LEGEND

--- US FISH & WILDLIFE EASEMENT

--- PIPING PLOVER HABITAT

--- FENCE LINE

--- OVERHEAD ELEC.

--- UNDERGROUND GAS

--- UNDERGROUND TEL.

--- EDGE OF ROAD

--- POWER POLE

SUMMARY OF MATERIALS		
ITEM	DESCRIPTION	QTY
1	8.625" OD x 0.219" WT, ANSI 600, 1480 PSI HADP	4332 LF
2	8.625" OD x 0.322" WT, X-52, PSL-2 ERW, API 5L, COATED W/ 16M FBE & 30M ARD	668 LF

REVISIONS	
NO.	DESCRIPTION

NOTES

- THIS IS NOT A SURVEY DOCUMENT. SURVEY DATA PROVIDED BY BARTLETT & WEST, INC.
- AERIAL PHOTOGRAPHY IS OF NAIP DATED 2012
- ALL EXISTING UTILITIES ON THESE PLANS ARE FOR INFORMATION ONLY. NO GUARANTEE IS OFFERED OR TO BE IMPLIED.

BARTLETT & WEST

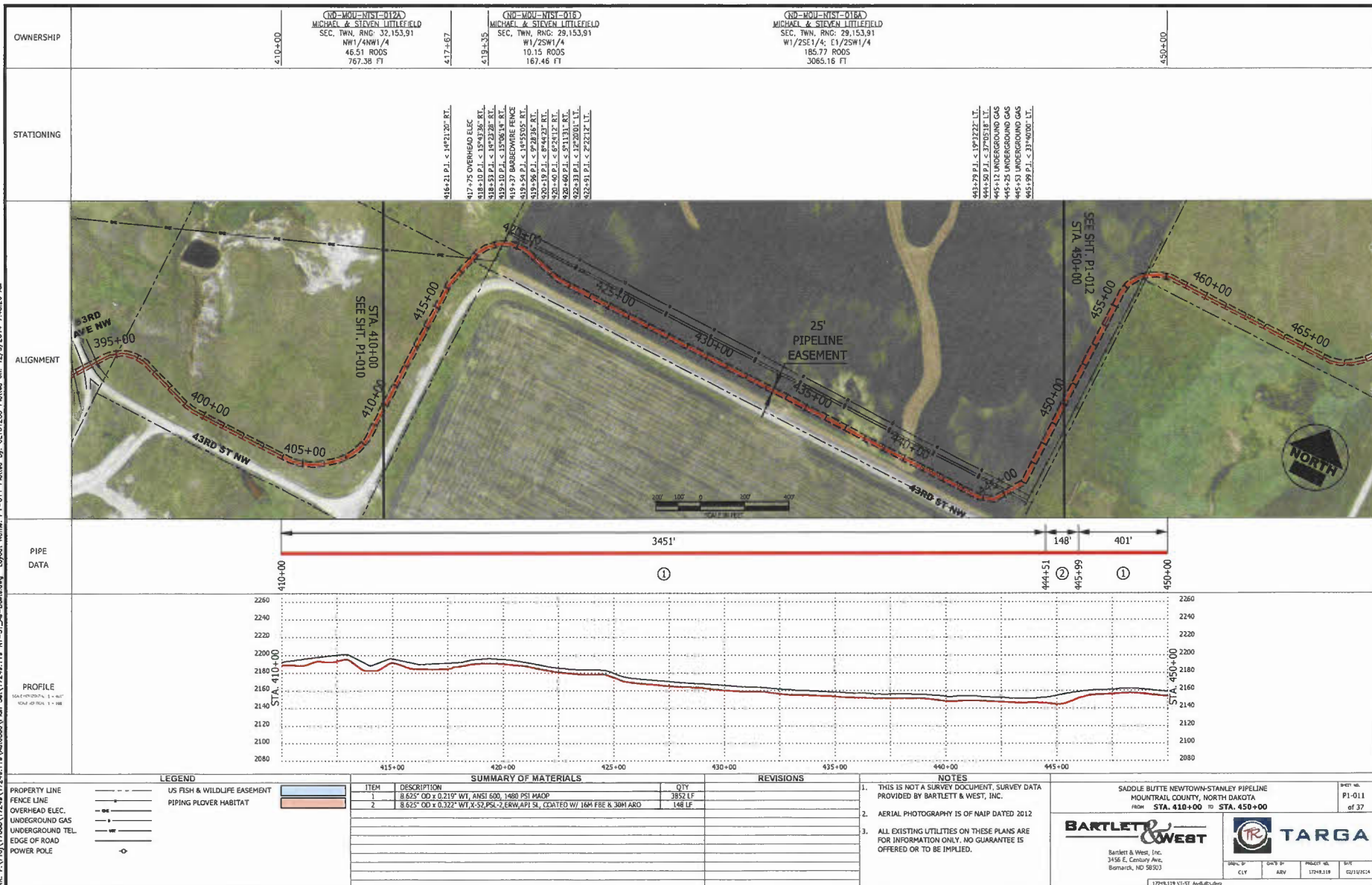
Bartlett & West, Inc.
3456 E. Century Ave.
Bismarck, ND 58503

TARGA

DATE: 12/9/14
BY: ARV
PROJECT: 17248-119
SHEET: 01/12/014

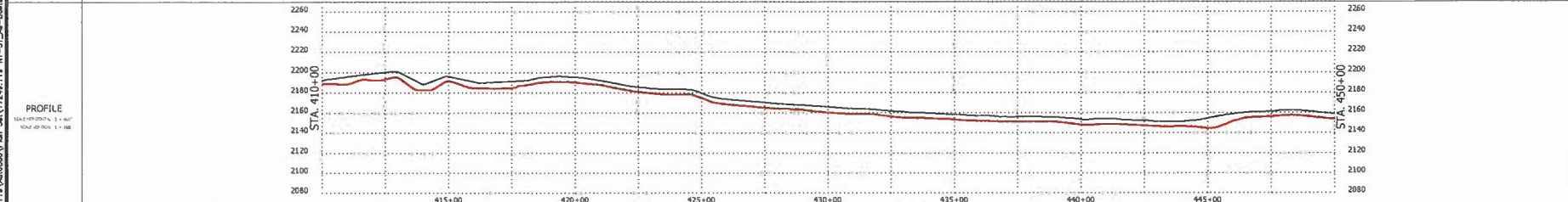

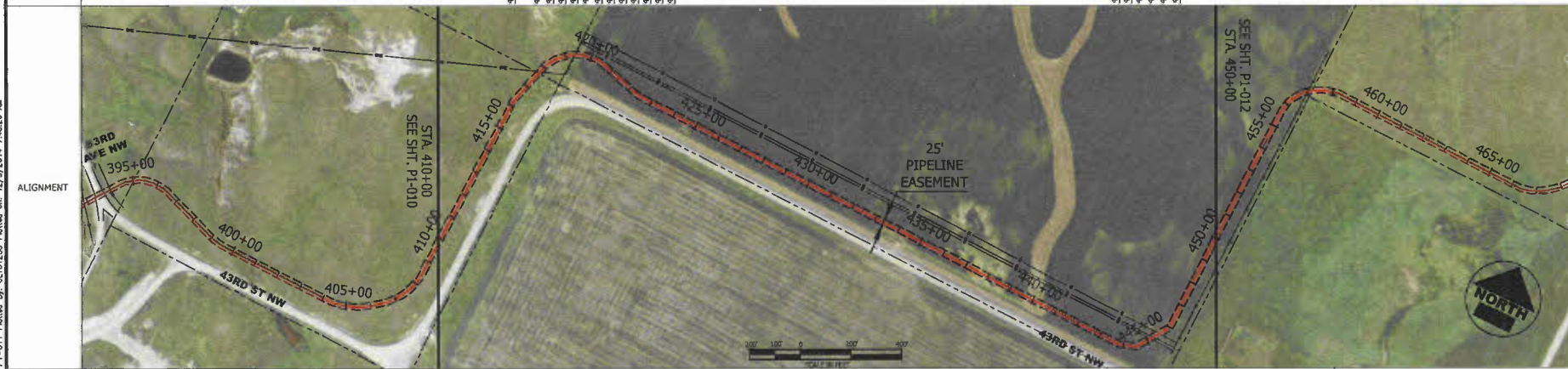
PROJECT NO: P1-009
OF 37

DIR: F:\Proj\17000\17248\17248.118\AutoCAD\Plan Set\17248.118_NF-ST_Ar-Build.dwg Layout Name: P1-011 Plotted By: CL01263 Plotted on: 12/9/2014 7:48:28 AM



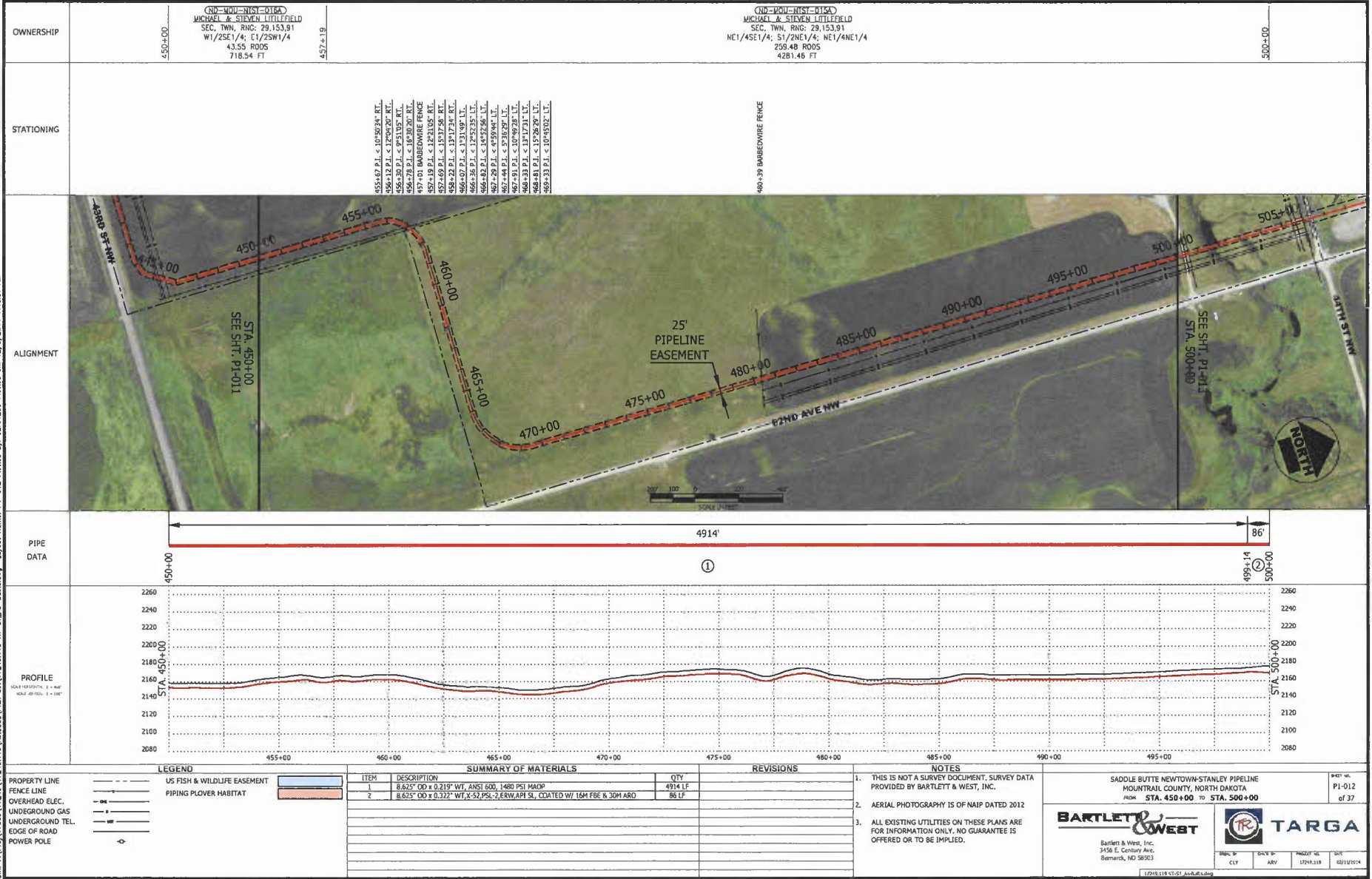
OWNERSHIP	STATIONING
<p>RD=MOU-NIS-012A MICHAEL & STEVEN LITTLEFIELD SEC. TWP. RANG. 32.153,91 NW1/4NW1/4 46.51 ROADS 767.38 FT</p>	<p>RD=MOU-NIS-016 MICHAEL & STEVEN LITTLEFIELD SEC. TWP. RANG. 29.153,91 W1/2SW1/4 10.15 ROADS 167.46 FT</p>
<p>RD=MOU-NIS-018A MICHAEL & STEVEN LITTLEFIELD SEC. TWP. RANG. 29.153,91 W1/2SE1/4; E1/2SW1/4 185.77 ROADS 3065.16 FT</p>	

STATIONING	STATIONING
<p>416+21 P.I. < 14°21'20" RT. 417+75 OVERHEAD ELEC. 418+10 P.I. < 15°43'36" RT. 418+53 P.I. < 15°23'20" RT. 419+10 P.I. < 15°06'14" RT. 419+37 BARBEDWIRE FENCE 419+54 P.I. < 14°55'05" RT. 420+00 P.I. < 14°55'05" RT. 420+40 P.I. < 14°55'05" RT. 420+60 P.I. < 14°55'05" RT. 420+80 P.I. < 14°55'05" RT. 420+93 P.I. < 14°55'05" RT. 421+33 P.I. < 13°20'01" LT. 421+51 P.I. < 13°20'01" LT.</p>	<p>443+79 P.I. < 19°22'22" LT. 444+00 P.I. < 19°22'22" LT. 444+11 UNDERGROUND GAS 444+25 UNDERGROUND GAS 445+53 UNDERGROUND GAS 445+99 P.I. < 33°40'00" LT.</p>



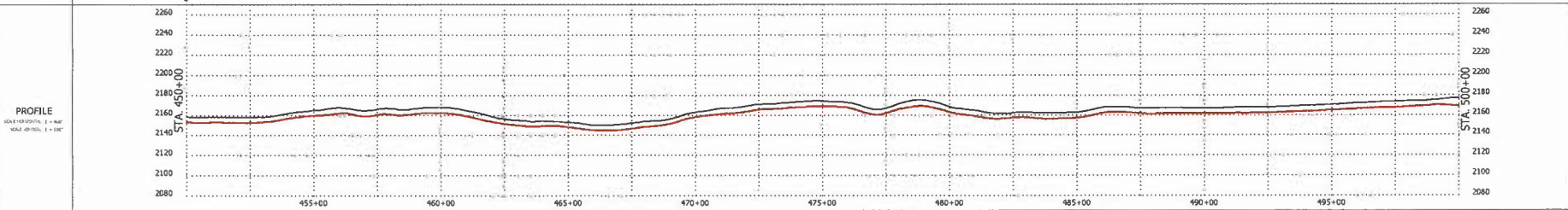

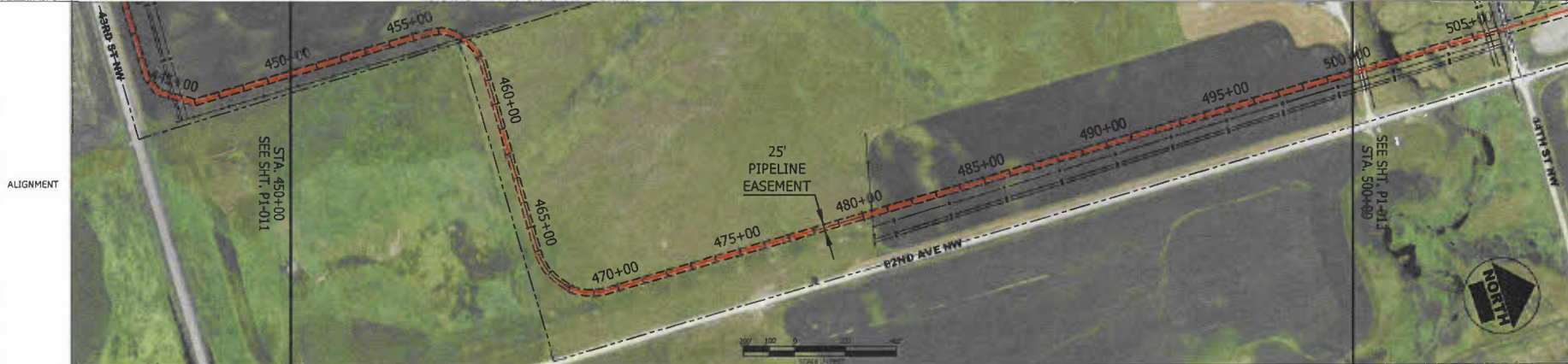
LEGEND	SUMMARY OF MATERIALS	REVISIONS	NOTES									
<p>PROPERTY LINE</p> <p>FENCE LINE</p> <p>OVERHEAD ELEC.</p> <p>UNDERGROUND GAS</p> <p>UNDERGROUND TEL.</p> <p>EDGE OF ROAD</p> <p>POWER POLE</p>	<table border="1"> <thead> <tr> <th>ITEM</th> <th>DESCRIPTION</th> <th>QTY</th> </tr> </thead> <tbody> <tr> <td>1</td> <td>8.625" OD x 0.219" WT, ANSI 600, 1480 PSI MAOP</td> <td>3852 LF</td> </tr> <tr> <td>2</td> <td>8.625" OD x 0.322" WT X-52,PSL-2,ERW,API 5L, COATED W/ 164 FBE & 30M ARO</td> <td>148 LF</td> </tr> </tbody> </table>	ITEM	DESCRIPTION	QTY	1	8.625" OD x 0.219" WT, ANSI 600, 1480 PSI MAOP	3852 LF	2	8.625" OD x 0.322" WT X-52,PSL-2,ERW,API 5L, COATED W/ 164 FBE & 30M ARO	148 LF	<p>1. THIS IS NOT A SURVEY DOCUMENT. SURVEY DATA PROVIDED BY BARTLETT & WEST, INC.</p> <p>2. AERIAL PHOTOGRAPHY IS OF NAIP DATED 2012</p> <p>3. ALL EXISTING UTILITIES ON THESE PLANS ARE FOR INFORMATION ONLY. NO GUARANTEE IS OFFERED OR TO BE IMPLIED.</p>	<p>SADDLE BUTTE NEWTOWN-STANLEY PIPELINE MOUNTAIN COUNTY, NORTH DAKOTA FROM STA. 410+00 TO STA. 450+00</p> <p>BARTLETT & WEST</p> <p>Bartlett & West, Inc. 3450 E. Century Ave. Bismarck, ND 58503</p> <p>TARGA</p> <p>DATE: 12/9/14 11:57 AM</p>
ITEM	DESCRIPTION	QTY										
1	8.625" OD x 0.219" WT, ANSI 600, 1480 PSI MAOP	3852 LF										
2	8.625" OD x 0.322" WT X-52,PSL-2,ERW,API 5L, COATED W/ 164 FBE & 30M ARO	148 LF										

DIR: E:\proj\17000\17249\17249.118\MapDoc\Plan Set\17249.118_NF-ST_AE-Building Layout.Nwm: P1-012 Plotted By: CLY/263 Plotted on: 12/9/2014 7:48:37 AM




OWNERSHIP	ND-NDENIST-015A MICHAEL & STEVEN LITTLEFIELD SEC. 7NW, RNS: 29,153.91 W1/2SE1/4; E1/2SW1/4 43.55 ROADS 718.54 FT	ND-NDENIST-015A MICHAEL & STEVEN LITTLEFIELD SEC. 7NW, RNS: 29,153.91 NE1/4SE1/4; S1/2NE1/4; NE1/4NE1/4 258.48 ROADS 4281.46 FT
-----------	---	--

STATIONING	<p>455+67 P.I. < 10°28'34" RT.</p> <p>456+12 P.I. < 17°00'00" RT.</p> <p>456+36 P.I. < 17°00'00" RT.</p> <p>456+60 P.I. < 17°00'00" RT.</p> <p>457+01 BARBEDWIRE FENCE</p> <p>457+19 P.I. < 12°21'05" RT.</p> <p>457+69 P.I. < 15°17'58" RT.</p> <p>458+22 P.I. < 13°17'34" RT.</p> <p>458+67 P.I. < 13°19'49" RT.</p> <p>459+29 P.I. < 13°19'49" RT.</p> <p>459+89 P.I. < 14°52'25" LT.</p> <p>460+41 P.I. < 10°49'24" LT.</p> <p>460+83 P.I. < 13°17'34" LT.</p> <p>461+33 P.I. < 15°26'29" LT.</p> <p>461+83 P.I. < 10°49'24" LT.</p>	480+39 BARBEDWIRE FENCE
------------	--	-------------------------



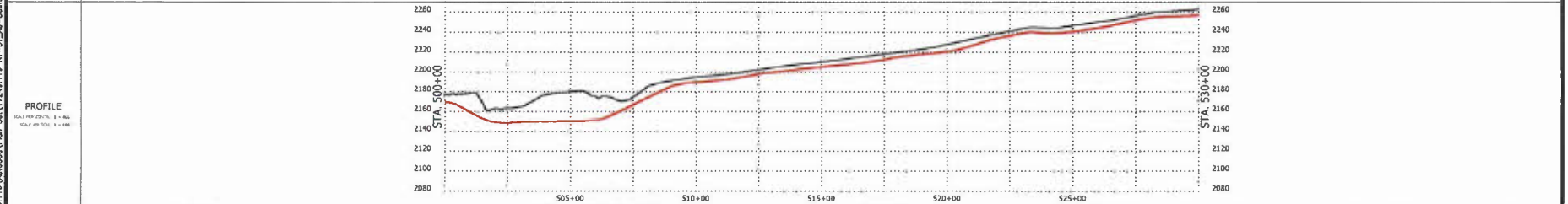
LEGEND --- US FISH & WILDLIFE EASEMENT --- PIPING PLOVER HABITAT --- OVERHEAD ELEC. --- UNDERGROUND GAS --- UNDERGROUND TEL. --- EDGE OF ROAD --- POWER POLE	<table border="1"> <thead> <tr> <th>ITEM</th> <th>DESCRIPTION</th> <th>QTY</th> </tr> </thead> <tbody> <tr> <td>1</td> <td>8.625" OD x 0.231" WT, ANSI 600, 1480 PSI MACP</td> <td>4914 LF</td> </tr> <tr> <td>2</td> <td>8.625" OD x 0.322" WT X-S2,PSI-2,ERW,API 5L, COATED W/ 16M FBE & 30M ARD</td> <td>86 LF</td> </tr> </tbody> </table>	ITEM	DESCRIPTION	QTY	1	8.625" OD x 0.231" WT, ANSI 600, 1480 PSI MACP	4914 LF	2	8.625" OD x 0.322" WT X-S2,PSI-2,ERW,API 5L, COATED W/ 16M FBE & 30M ARD	86 LF	REVISIONS <table border="1"> <thead> <tr> <th>NO.</th> <th>DATE</th> <th>DESCRIPTION</th> </tr> </thead> <tbody> <tr> <td> </td> <td> </td> <td> </td> </tr> </tbody> </table>	NO.	DATE	DESCRIPTION				NOTES 1. THIS IS NOT A SURVEY DOCUMENT. SURVEY DATA PROVIDED BY BARTLETT & WEST, INC. 2. AERIAL PHOTOGRAPHY IS OF NAIP DATED 2012 3. ALL EXISTING UTILITIES ON THESE PLANS ARE FOR INFORMATION ONLY. NO GUARANTEE IS OFFERED OR TO BE IMPLIED.	PROPERTY LINE --- FENCE LINE --- OVERHEAD ELEC. --- UNDERGROUND GAS --- UNDERGROUND TEL. --- EDGE OF ROAD --- POWER POLE ---	BARLETT & WEST Bartlett & West, Inc. 3458 E. Century Ave. Bismarck, ND 58503	TARGA TARGA 17249.118	SADDLE BUTTE NEWTOWN-STANLEY PIPELINE MOUNTRAIL COUNTY, NORTH DAKOTA FROM STA. 450+00 TO STA. 500+00	SHEET NO. P1-012 OF 37
		ITEM	DESCRIPTION	QTY																			
1	8.625" OD x 0.231" WT, ANSI 600, 1480 PSI MACP	4914 LF																					
2	8.625" OD x 0.322" WT X-S2,PSI-2,ERW,API 5L, COATED W/ 16M FBE & 30M ARD	86 LF																					
NO.	DATE	DESCRIPTION																					
PROJECT NO. 17249.118																							

D:\Projects\170000\17249\17249_119_VentCo\Plan Set\17249_119_R1-51_Ar-Ball.dwg Layout Name: P1-013 Plotted By: CLD1283 Plotted on: 12/25/2014 7:46:52 AM



PIPE DATA

500+00	902'	②	509+02	2098'	①	530+00
--------	------	---	--------	-------	---	--------



LEGEND

---	PROPERTY LINE	---	US FISH & WILDLIFE EASEMENT
---	FENCE LINE	---	PIPING PLOVER HABITAT
---	OVERHEAD ELEC.	---	
---	UNDERGROUND GAS	---	
---	UNDERGROUND TEL.	---	
---	EDGE OF ROAD	---	
---	POWER POLE	---	

SUMMARY OF MATERIALS

ITEM	DESCRIPTION	QTY
1	8.625" OD x 0.219" WT, ANSI 600, 1480 PSI MADP	2098 LF
2	8.625" OD x 0.322" WT X 52.9SL-2, ERW API SL, COATED W/ 16M FBE & 30M ARO	902 LF

REVISIONS

NO.	DESCRIPTION

NOTES

- THIS IS NOT A SURVEY DOCUMENT. SURVEY DATA PROVIDED BY BARTLETT & WEST, INC.
- AERIAL PHOTOGRAPHY IS OF NAIP DATED 2012
- ALL EXISTING UTILITIES ON THESE PLANS ARE FOR INFORMATION ONLY. NO GUARANTEE IS OFFERED OR TO BE IMPLIED.

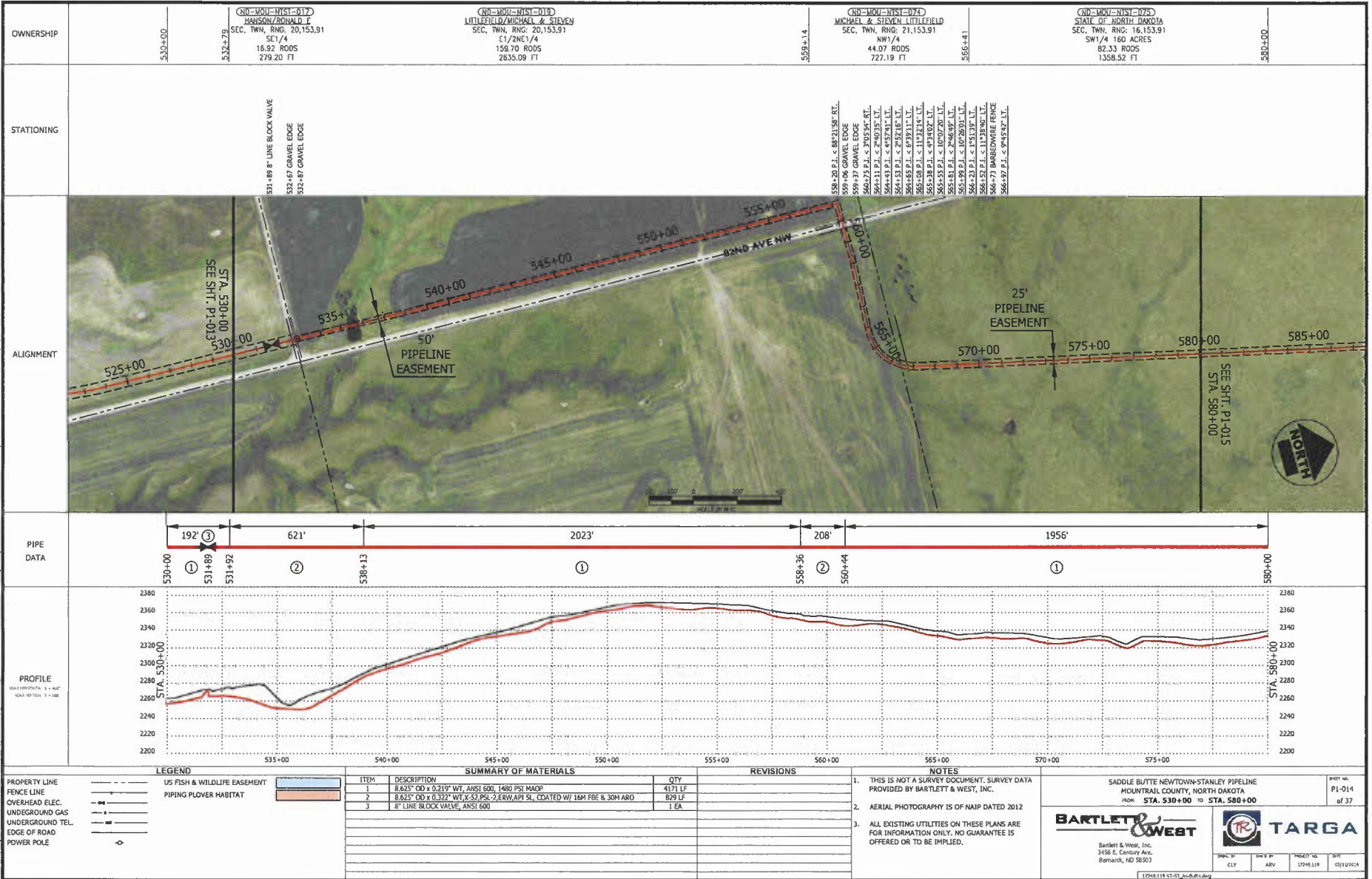
BARTLETT & WEST
 Bartlett & West, Inc.
 3150 E. Century Ave.
 Bismarck, ND 58503

TARGA
 TARGA
 12745 118th St SE
 Everett, WA 98203

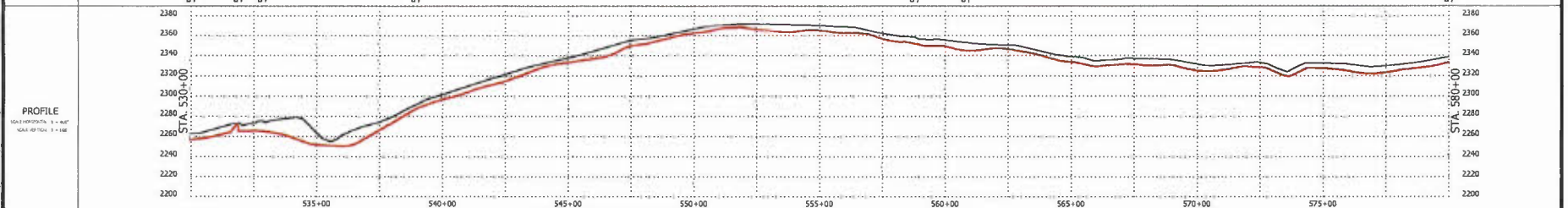
SADDLE BUTTE NEWTOWN-STANLEY PIPELINE
 MOUNTRAIL COUNTY, NORTH DAKOTA
 FROM STA. 500+00 TO STA. 530+00

P1-013
 of 37

DIR: E:\Projects\17249\17249\17249\118\AutoCAD\Plan Set\17249_118_KT-S17_A-Building Layout Home: P1-014 Plotted By: CLY01263 Plotted on: 12/29/2014 7:48:08 AM



OWNERSHIP	STATIONING
(ND=MOU-NISI-017) HANSON/RONALD F SEC. TWN, RNG. 20, 153.91 S1/4 16.92 RODS 279.20 FT	(ND=MOU-NISI-019) LITTLEFIELD/MICHAEL & STEVEN SEC. TWN, RNG. 20, 153.91 E1/2NE1/4 158.70 RODS 2635.08 FT
(ND=MOU-NISI-074) MICHAEL & STEVEN LITTLEFIELD SEC. TWN, RNG. 21, 153.91 NW1/4 44.07 RODS 727.19 FT	(ND=MOU-NISI-075) STATE OF NORTH DAKOTA SEC. TWN, RNG. 16, 153.91 SW1/4 160 ACRES 82.33 RODS 1358.52 FT



LEGEND	SUMMARY OF MATERIALS	REVISIONS	NOTES																			
--- US FISH & WILDLIFE EASEMENT --- PIPING PLOVER HABITAT --- OVERHEAD ELEC. --- UNDERGROUND GAS --- UNDERGROUND TEL. --- EDGE OF ROAD --- POWER POLE	<table border="1"> <thead> <tr> <th>ITEM</th> <th>DESCRIPTION</th> <th>QTY</th> </tr> </thead> <tbody> <tr> <td>1</td> <td>8.625" OD x 0.218" WT, ANSI 600, 1480 PSI MHP</td> <td>417 LF</td> </tr> <tr> <td>2</td> <td>8.625" OD x 0.132" WT x 57 PSL-2 ERW API S1, CDATED W/ 16M FBE & 30M ARD.</td> <td>89 LF</td> </tr> <tr> <td>3</td> <td>8" LINE BLOCK VALVE, ANSI 600</td> <td>1 EA</td> </tr> </tbody> </table>	ITEM	DESCRIPTION	QTY	1	8.625" OD x 0.218" WT, ANSI 600, 1480 PSI MHP	417 LF	2	8.625" OD x 0.132" WT x 57 PSL-2 ERW API S1, CDATED W/ 16M FBE & 30M ARD.	89 LF	3	8" LINE BLOCK VALVE, ANSI 600	1 EA	<table border="1"> <thead> <tr> <th>NO.</th> <th>DESCRIPTION</th> </tr> </thead> <tbody> <tr> <td>1</td> <td>THIS IS NOT A SURVEY DOCUMENT. SURVEY DATA PROVIDED BY BARTLETT & WEST, INC.</td> </tr> <tr> <td>2</td> <td>AERIAL PHOTOGRAPHY IS OF NAIP DATED 2012</td> </tr> <tr> <td>3</td> <td>ALL EXISTING UTILITIES ON THESE PLANS ARE FOR INFORMATION ONLY. NO GUARANTEE IS OFFERED OR TO BE IMPLIED.</td> </tr> </tbody> </table>	NO.	DESCRIPTION	1	THIS IS NOT A SURVEY DOCUMENT. SURVEY DATA PROVIDED BY BARTLETT & WEST, INC.	2	AERIAL PHOTOGRAPHY IS OF NAIP DATED 2012	3	ALL EXISTING UTILITIES ON THESE PLANS ARE FOR INFORMATION ONLY. NO GUARANTEE IS OFFERED OR TO BE IMPLIED.
ITEM	DESCRIPTION	QTY																				
1	8.625" OD x 0.218" WT, ANSI 600, 1480 PSI MHP	417 LF																				
2	8.625" OD x 0.132" WT x 57 PSL-2 ERW API S1, CDATED W/ 16M FBE & 30M ARD.	89 LF																				
3	8" LINE BLOCK VALVE, ANSI 600	1 EA																				
NO.	DESCRIPTION																					
1	THIS IS NOT A SURVEY DOCUMENT. SURVEY DATA PROVIDED BY BARTLETT & WEST, INC.																					
2	AERIAL PHOTOGRAPHY IS OF NAIP DATED 2012																					
3	ALL EXISTING UTILITIES ON THESE PLANS ARE FOR INFORMATION ONLY. NO GUARANTEE IS OFFERED OR TO BE IMPLIED.																					


SADDLE BUTTE NEWTOWN-STANLEY PIPELINE
 MOUNTRAIL COUNTY, NORTH DAKOTA
 FROM STA. 530+00 TO STA. 580+00

BARTLETT & WEST
 Bartlett & West, Inc.
 3456 E. Century Ave.
 Bismarck, ND 58503

TARGA
 TARGA logo and contact info.

SHEET NO. P1-014 of 37

DIR: F:\proj\17000\17249\17249_119\MapCode\Plan_Sht\17249_119_NF-ST_AE-Building Layout_Nmrk_P1-016_Plotter_Bw_03012014.dwg Plotted on: 12/2/2014 7:48:33 AM



(ND-MUN-NISI-071A)
 STATE OF NORTH DAKOTA
 SEC. 7NW, R1G. 15, 153, 91
 NW1/4 160 ACRES
 17.02 RODS
 280.89 FT
 630+00

(ND-MUN-NISI-075)
 STATE OF NORTH DAKOTA
 SEC. 7NW, R1G. 15, 153, 91
 NE1/4 160 ACRES
 161.14 RODS
 2658.79 FT

(ND-MUN-NISI-077)
 WELLEN COLLEGE
 SEC. 7NW, R1G. 15, 153, 91
 W1/2NW1/4, NW1/4SW1/4
 3.66 RODS
 60.32 FT
 659+00
 660+00

631+16 P.I. < 6°20'04" LT.
 631+24 P.I. < 13°28'37" LT.
 632+26 P.I. < 2°37'04" LT.
 634+63 P.I. < 4°56'26" RT.
 634+76 P.I. < 4°32'07" RT.
 634+92 P.I. < 10°34'00" RT.
 635+19 P.I. < 2°03'47" RT.
 638+18 P.I. < 1°08'37" LT.
 641+37 P.I. < 2°28'32" RT.
 649+13 P.I. < 3°20'27" RT.
 651+10 P.I. < 1°09'47" RT.
 652+75 P.I. < 4°12'26" LT.
 653+99 P.I. < 6°34'19" LT.
 654+30 P.I. < 2°43'17" RT.
 657+61 P.I. < 1°17'22" LT.
 658+19 P.I. < 2°00'05" RT.
 659+55 P.I. < 6°37'20" LT.

ALIGNMENT

PIPE DATA

PROFILE

LEGEND

- PROPERTY LINE
- - - FENCE LINE
- - - OVERHEAD ELEC.
- - - UNDERGROUND GAS
- - - UNDERGROUND TEL.
- - - EDGE OF ROAD
- ◇ POWER POLE
- US FISH & WILDLIFE EASEMENT
- PIPING PLOVER HABITAT

SUMMARY OF MATERIALS

ITEM	DESCRIPTION	QTY
1	3.625' OD x 0.213" WT. ANSI B36.100 1480 PSI MACP	3000 LF

REVISIONS

NO.	DESCRIPTION

NOTES

1. THIS IS NOT A SURVEY DOCUMENT. SURVEY DATA PROVIDED BY BARTLETT & WEST, INC.
2. AERIAL PHOTOGRAPHY IS OF NAIP DATED 2012
3. ALL EXISTING UTILITIES ON THESE PLANS ARE FOR INFORMATION ONLY. NO GUARANTEE IS OFFERED OR TO BE IMPLIED.

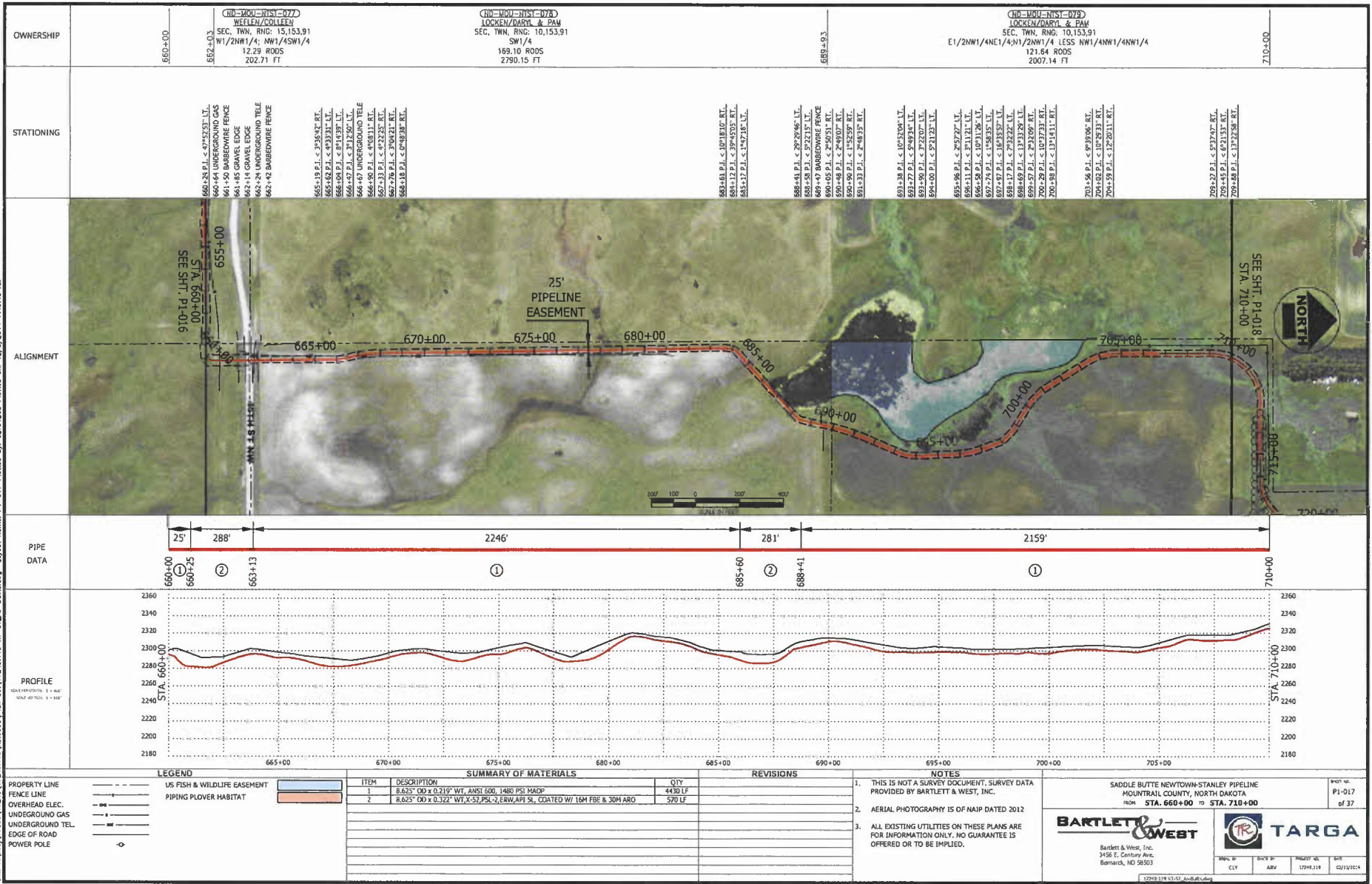
SADDLE BUTTE NEWTOWN-STANLEY PIPELINE
 INDUSTRIAL COUNTY, NORTH DAKOTA
 FROM STA. 630+00 TO STA. 660+00

BARTLETT & WEST
 Bartlett & West, Inc.
 3150 E. Century Ave.
 Bismarck, ND 58503

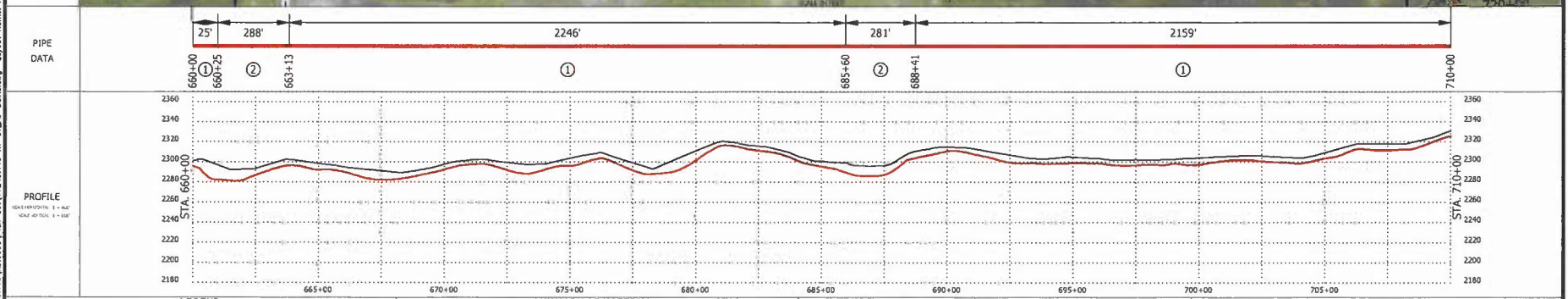
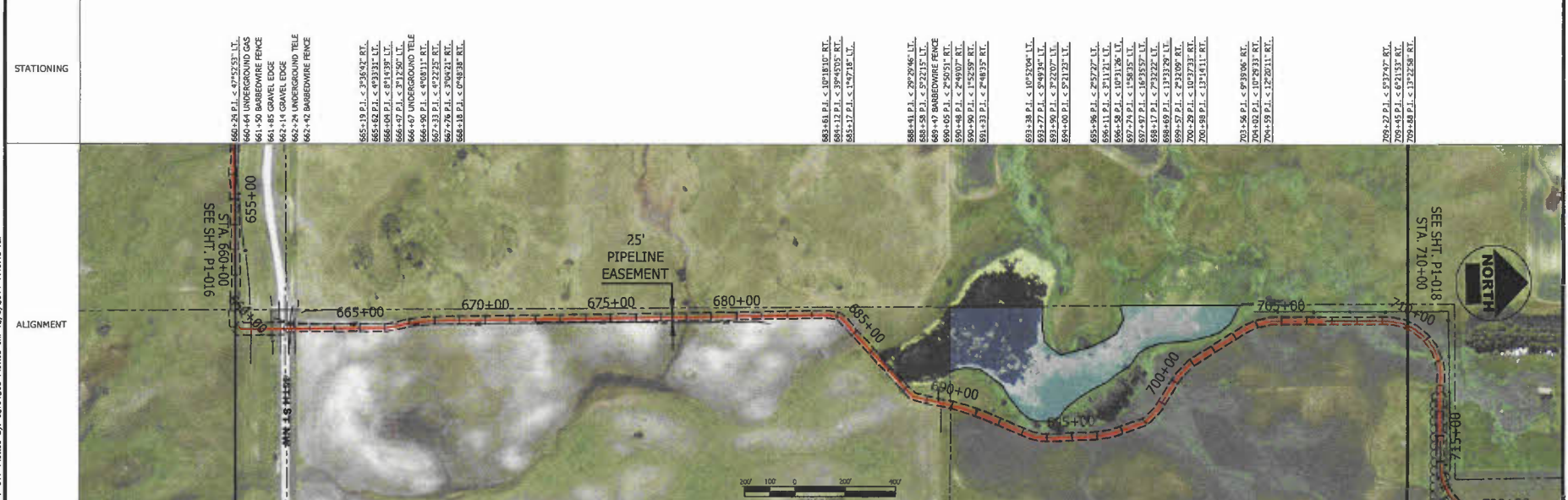
TARGA
 TARGA
 17249_119
 02/12/2014

SHEET NO. P1-016 of 37

DIR: F:\Proj\17000\17246\17246-118\MapInfo\Plan STA\17246.118 N1-ST-As-Bulls.dwg Layout Name: P1-017 Plotted By: CLYD1203 Plotted on: 12/9/2014 7:46:48 AM



OWNERSHIP	STATIONING	ALIGNMENT	PIPE DATA	PROFILE
<p>NO-100-N1S1-077 WELLS/COLLIER SEC. T1W, R1G: 15,153.91 W1/2NW1/4; NW1/4SW1/4 12.29 RODS 202.71 FT</p>	<p>660+00 662+00 665+00 666+00 667+00 668+00 669+00 670+00 671+00 672+00 673+00 674+00 675+00 676+00 677+00 678+00 679+00 680+00 681+00 682+00 683+00 684+00 685+00 686+00 687+00 688+00 689+00 690+00 691+00 692+00 693+00 694+00 695+00 696+00 697+00 698+00 699+00 700+00 701+00 702+00 703+00 704+00 705+00 706+00 707+00 708+00 709+00 710+00</p>	<p>NO-100-N1S1-078 LOCKEN/DART & PAW SEC. T1W, R1G: 10,153.91 SW1/4 169.10 RODS 2790.15 FT</p>	<p>NO-100-N1S1-079 LOCKEN/DART & PAW SEC. T1W, R1G: 10,153.91 E1/2NW1/4NE1/4; SW1/2NW1/4 LESS NW1/4NW1/4 121.64 RODS 2007.14 FT</p>	<p>660+00 665+00 670+00 675+00 680+00 685+00 690+00 695+00 700+00 705+00 710+00</p>

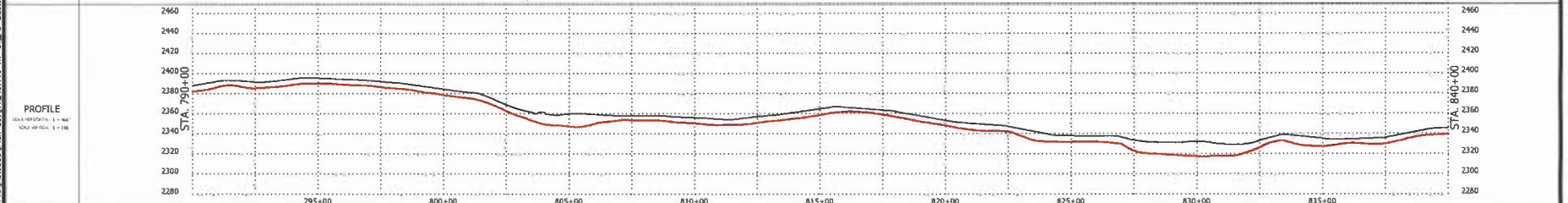



<p>LEGEND</p> <p>PROPERTY LINE: ---</p> <p>FENCE LINE: - - - -</p> <p>OVERHEAD ELEC.:</p> <p>UNDERGROUND GAS:</p> <p>UNDERGROUND TEL.:</p> <p>EDGE OF ROAD:</p> <p>POWER POLE:</p> <p>US FISH & WILDLIFE EASEMENT</p> <p>PIPING PLOVER HABITAT</p>	<p>NOTES</p> <p>1. THIS IS NOT A SURVEY DOCUMENT. SURVEY DATA PROVIDED BY BARTLETT & WEST, INC.</p> <p>2. AERIAL PHOTOGRAPHY IS OF NAIP DATED 2012</p> <p>3. ALL EXISTING UTILITIES ON THESE PLANS ARE FOR INFORMATION ONLY. NO GUARANTEE IS OFFERED OR TO BE IMPLIED.</p>	<p>PROJECT INFORMATION</p> <p>SADDLE BUTTE NEWTOWN-STANLEY PIPELINE MOUNTRAIL COUNTY, NORTH DAKOTA FROM STA. 660+00 TO STA. 710+00</p> <p>BARTLETT & WEST</p> <p>Bartlett & West, Inc. 3156 E. Century Ave. Bismarck, ND 58503</p> <p>TARGA</p> <p>Maple St. City, ND Dwyer Dr. Arby Project No. 17246.118 Date: 02/12/2014</p> <p>Sheet No. P1-017 of 37</p>
---	---	--

Date: F:\proj\17000\17249\17249.118\AutoCAD\Plan Set\17249.118 RT-ST_Au-Bartl.dwg Layout Name: P1-020 Printed By: CLV01263 Printed on: 12/3/2014 7:50:33 AM

OWNERSHIP	CD-100-NW15-028A CARL P. KANNANEN SEC. TWN. RING: 4,153.91 S1/2NE1/4; LOTS 1 & 2 LESS NE1/4NE1/4NE1/4 5.85 ROADS 93.25 FT 790+00 790+50	CD-100-NW15-028A CARL P. KANNANEN SEC. TWN. RING: 4,153.91 NW1/4 22.16 ROADS 385.63 794+39	CD-100-NW15-028A CARL P. KANNANEN SEC. TWN. RING: 4,153.91 S1/2NE1/4; LOTS 1 & 2 LESS NE1/4NE1/4NE1/4 84.01 ROADS 1386.17 FT 803+86	CD-100-NW15-028A DANIEL L & BEATRICE I KANNANEN SEC. TWN. RING: 33,154.91 SE1/4 167.89 ROADS 2770.21 FT 815+26	CD-100-NW15-028A EFM ENTERPRISES SEC. TWN. RING: 33,154.91 NE1/4 51.13 ROADS 843.82 FT 840+00
-----------	--	--	---	--	---

STATIONING	792+31 P.T. < 10+91.07' RT. 792+23 P.T. < 10+83.00' RT. 793+33 P.T. < 10+97' RT. 793+25 P.T. < 10+89' RT. 793+20 P.T. < 10+82' RT. 793+20 P.T. < 10+82' RT.	797+31 P.T. < 9+56.99' LT. 797+36 P.T. < 9+52.34' LT.	800+31 P.T. < 0+44.97' LT.	802+23 P.T. < 5+57.07' RT. 802+44 P.T. < 1+27.11' RT.	803+40 GRAVEL EDGE 804+02 GRAVEL EDGE	806+39 P.T. < 5+47.36' LT. 807+35 P.T. < 0+34.40' LT.	808+77 P.T. < 7+32.29' RT. 809+19 P.T. < 5+55.99' RT. 809+39 P.T. < 2+27.20' RT.	815+26 P.T. < 0+52.20' LT.	817+24 P.T. < 9+29.36' RT. 817+32 P.T. < 8+24.93' RT. 818+36 P.T. < 13+23.32' RT.	823+36 P.T. < 0+56.50' LT.	832+41 P.T. < 21+55.92' LT.
------------	--	--	----------------------------	--	--	--	--	----------------------------	---	----------------------------	-----------------------------



LEGEND	SUMMARY OF MATERIALS	REVISIONS	NOTES															
--- PROPERTY LINE - - - US FISH & WILDLIFE EASEMENT - - - PIPING PLOVER HABITAT --- FENCE LINE --- OVERHEAD ELEC. --- UNDERGROUND GAS --- UNDERGROUND TEL. --- EDGE OF ROAD --- POWER POLE	<table border="1"> <thead> <tr> <th>ITEM</th> <th>DESCRIPTION</th> <th>QTY</th> </tr> </thead> <tbody> <tr> <td>1</td> <td>8.625" OD x 0.219" WT ANSI 600 1480 PSI MACP</td> <td>4169 LF</td> </tr> <tr> <td>2</td> <td>8.625" OD x 0.322" WT X-57 PSL-2 ERW API SL COATED W/ 18M FBE & 30M ARO</td> <td>831 LF</td> </tr> </tbody> </table>	ITEM	DESCRIPTION	QTY	1	8.625" OD x 0.219" WT ANSI 600 1480 PSI MACP	4169 LF	2	8.625" OD x 0.322" WT X-57 PSL-2 ERW API SL COATED W/ 18M FBE & 30M ARO	831 LF	<table border="1"> <thead> <tr> <th>NO.</th> <th>DATE</th> <th>DESCRIPTION</th> </tr> </thead> <tbody> <tr> <td> </td> <td> </td> <td> </td> </tr> </tbody> </table>	NO.	DATE	DESCRIPTION				1. THIS IS NOT A SURVEY DOCUMENT. SURVEY DATA PROVIDED BY BARTLETT & WEST, INC. 2. AERIAL PHOTOGRAPHY IS OF NAIP DATED 2012 3. ALL EXISTING UTILITIES ON THESE PLANS ARE FOR INFORMATION ONLY. NO GUARANTEE IS OFFERED OR TO BE IMPLIED.
ITEM	DESCRIPTION	QTY																
1	8.625" OD x 0.219" WT ANSI 600 1480 PSI MACP	4169 LF																
2	8.625" OD x 0.322" WT X-57 PSL-2 ERW API SL COATED W/ 18M FBE & 30M ARO	831 LF																
NO.	DATE	DESCRIPTION																

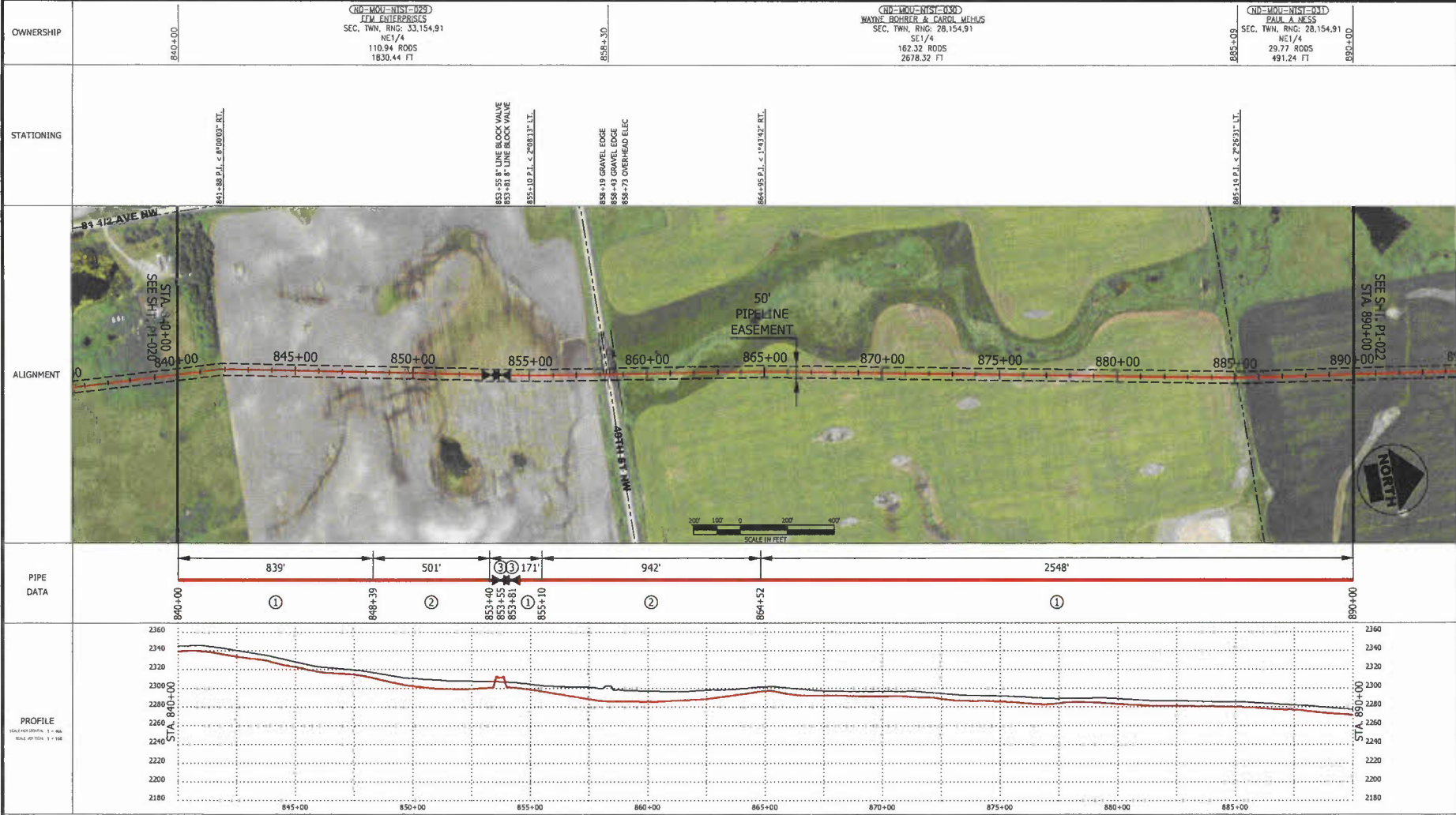
SADDLE BUTTE NEWTOWN-STANLEY PIPELINE
 MOUNTRAIL COUNTY, NORTH DAKOTA
 FROM STA. 790+00 TO STA. 840+00

BARTLETT & WEST
 Bartlett & West, Inc.
 3156 E. Century Ave.
 Bismarck, ND 58503

TARGA
 TARGA
 1209 118 11250 1000000

SHEET NO. P1-020
 OF 37

DIR: E:\proj\17000\17248\17248-1\AutoCAD\Plan Set\17248-119-NE-ST-AM-Ballfield.dwg Layout Name: P1-021 Plotted By: C:\01203 Plotted on: 12/29/2014 7:50:51 AM



PROPERTY LINE
FENCE LINE
OVERHEAD ELEC.
UNDERGROUND GAS
UNDERGROUND TEL.
EDGE OF ROAD
POWER POLE

LEGEND

	US FISH & WILDLIFE EASEMENT
	PIPING PLOVER HABITAT

SUMMARY OF MATERIALS

ITEM	DESCRIPTION	QTY
1	8.625" OD x 0.219" WT, ANSI 600, 1480 PSI MDP	3558 LF
2	8.625" OD x 0.322" WT, X-52, PSL-2, ERW, API SL, COATED W/ 16M FBE & 30M ARO	1442 LF
3	8" LINE BLOCK VALVE, ANSI 600	2 EA

REVISIONS

NO.	DATE	DESCRIPTION

NOTES

- THIS IS NOT A SURVEY DOCUMENT. SURVEY DATA PROVIDED BY BARTLETT & WEST, INC.
- AERIAL PHOTOGRAPHY IS OF NAIP DATED 2012
- ALL EXISTING UTILITIES ON THESE PLANS ARE FOR INFORMATION ONLY. NO GUARANTEE IS OFFERED OR TO BE IMPLIED.

SADDLE BUTTE NEWTOWN-STANLEY PIPELINE
 HOUTRAIL COUNTY, NORTH DAKOTA
 FROM STA. 840+00 TO STA. 890+00

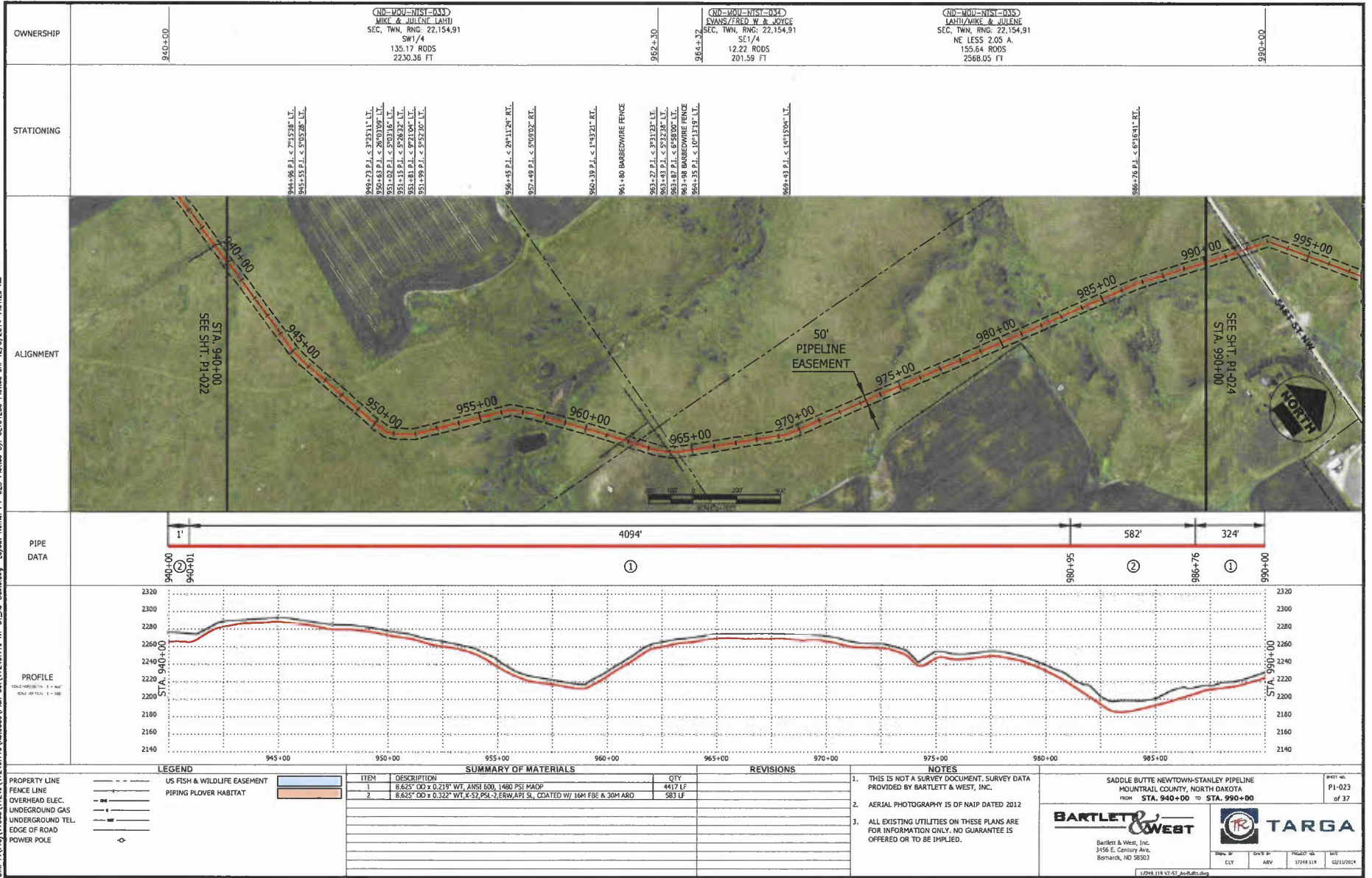
BARTLETT & WEST
 Bartlett & West, Inc.
 3156 E. Century Ave.
 Bismarck, ND 58503

TARGA
 TARGA logo

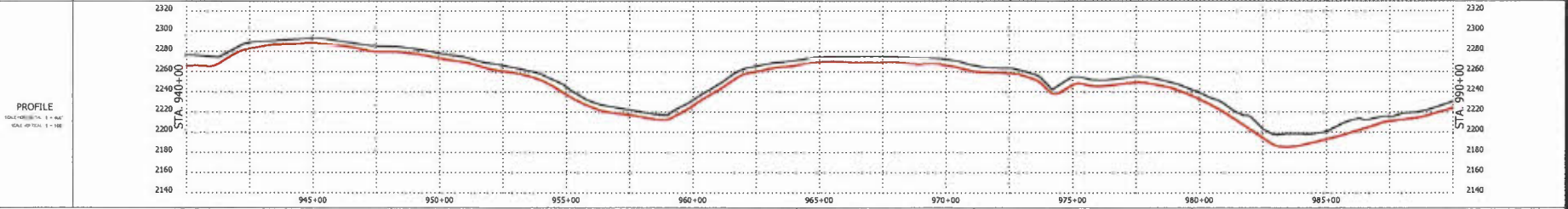
PROJECT NO. 17248-119 DATE 12/29/14 SHEET 62 OF 125

PROJECT NO. P1-021 of 37

DIR: F:\Proj\17000\17248\17248.1\9_Misc\DWG\Plan_Sht\17248.119_MF-ST_Ae-Bulk.dwg Layout Name: P1-023 Plotted By: CLK/D1203 Plotted on: 12/9/2014 7:51:20 AM



OWNERSHIP	STATIONING
940+00	940+00
(ND-MU-NIST-ND) MFC & JULIEN (L&H) SEC. TWN, RNG. 22,154,91 SW1/4 135.17 RODS 2230.36 FT	948+73 P.I. < 3°25'11" L.T. 950+43 P.I. < 26°03'09" L.T. 951+02 P.I. < 5°03'16" L.T. 951+15 P.I. < 6°28'32" L.T. 951+48 P.I. < 8°21'04" L.T. 951+59 P.I. < 5°22'29" L.T. 956+45 P.I. < 2°11'21" RT. 957+49 P.I. < 5°09'32" RT. 960+39 P.I. < 1°43'21" RT. 961+80 BARBED WIRE FENCE 963+27 P.I. < 3°31'28" L.T. 963+43 P.I. < 5°23'28" L.T. 963+67 P.I. < 6°48'00" L.T. 963+98 BARBED WIRE FENCE 964+35 P.I. < 10°13'19" L.T. 964+43 P.I. < 14°13'04" L.T.
962+30	962+30
(ND-MU-NIST-ND) MANSFIELD W & JULIEN SEC. TWN, RNG. 22,154,91 SE1/4 12.22 RODS 201.59 FT	986+76 P.I. < 6°16'51" RT. 990+00
964+37	990+00
(ND-MU-NIST-ND) MANSFIELD W & JULIEN SEC. TWN, RNG. 22,154,91 NE LESS 2.05 A. 155.64 RODS 2568.05 FT	



LEGEND

---	US FISH & WILDLIFE EASEMENT
---	PIPING PLOVER HABITAT
---	FENCE LINE
---	OVERHEAD ELEC.
---	UNDERGROUND GAS
---	UNDERGROUND TEL.
---	EDGE OF ROAD
○	POWER POLE

SUMMARY OF MATERIALS

ITEM	DESCRIPTION	QTY
1	8.625" OD x 0.219" WT, ANSI 500, 1480 PSI MAOP	4417 LF
2	8.625" OD x 0.322" WT, X-52 PSL-2, ERW, API SL, COATED W/ 164 FBE & 30M ARO	583 LF

REVISIONS

NO.	DESCRIPTION

NOTES

- THIS IS NOT A SURVEY DOCUMENT. SURVEY DATA PROVIDED BY BARTLETT & WEST, INC.
- AERIAL PHOTOGRAPHY IS OF NAIP DATED 2012
- ALL EXISTING UTILITIES ON THESE PLANS ARE FOR INFORMATION ONLY. NO GUARANTEE IS OFFERED OR TO BE IMPLIED.

SADDLE BUTTE NEWTOWN-STANLEY PIPELINE
 MOUNTRAIL COUNTY, NORTH DAKOTA
 FROM STA. 940+00 TO STA. 990+00

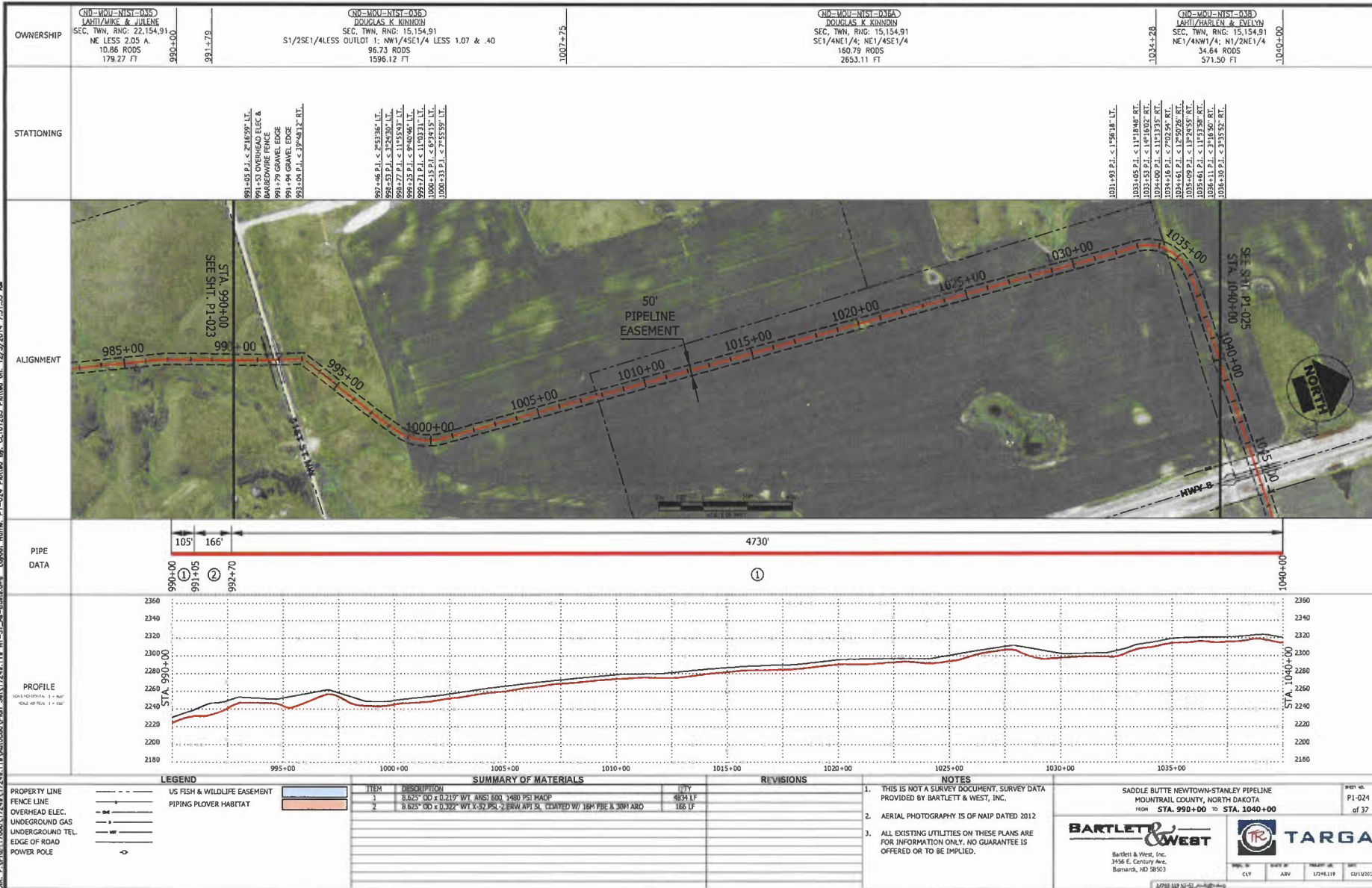
BARTLETT & WEST

Bartlett & West, Inc.
 3456 E. Century Ave.
 Bismarck, ND 58503

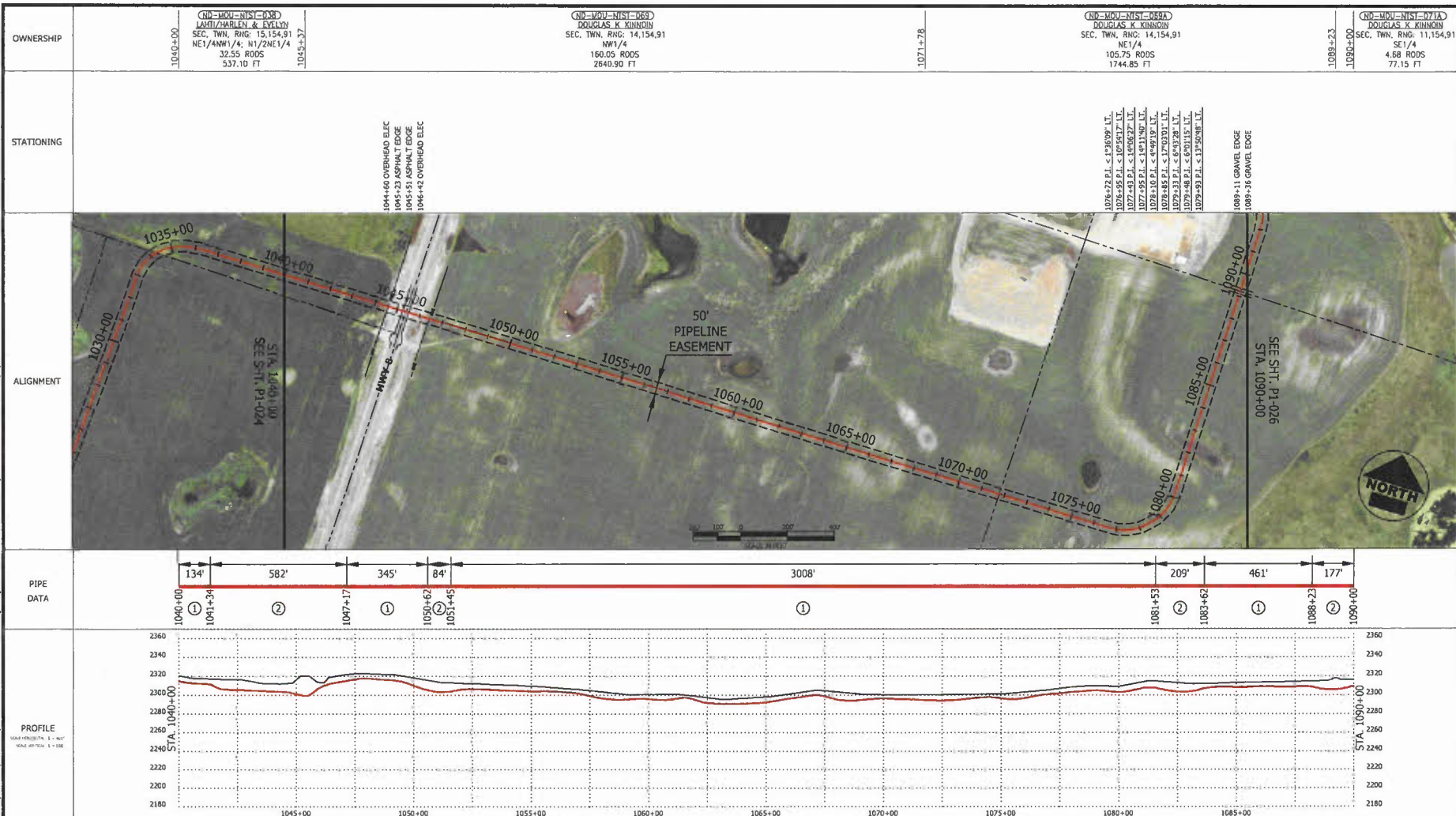
TARGA

DATE: 12/11/2014
 DRAWN BY: CLK
 CHECKED BY: ARV
 PROJECT NO: 17248.119
 SHEET NO: P1-023 of 37

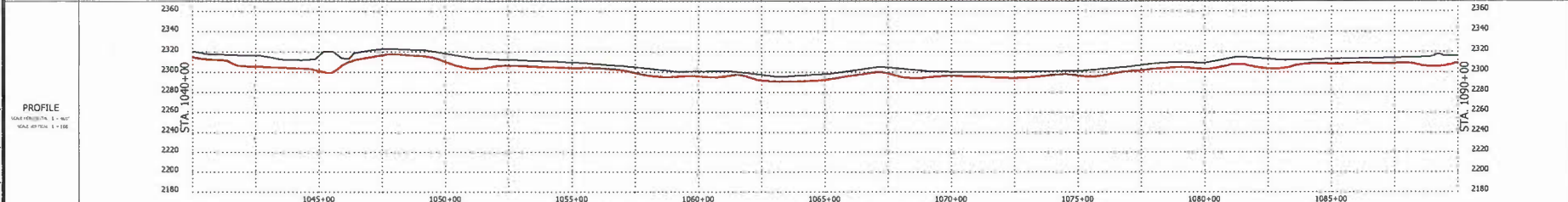
DIR: F:\proj\17000\17240\17240.dwg\MapInfo\MapInfo_Site\17240.dwg Layout Name: P1-024 Plotted By: C:\D\203 Plotted on: 12/9/2014 7:51:55 AM



DIR: F:\proj\17000\17249\17249.119\AutoCAD\plan Set\17249.119\ST-SE-Bullhead.dwg Layout Name: P1-025 Plotted By: CL01283 Plotted on: 12/9/2014 7:51:47 AM



OWNERSHIP	STATIONING
ND-MOU-NIST-058 LAHTI/HARLEN & EVELLY SEC. T4N, R10E, S14, S1 NE1/4NW1/4, N1/2NE1/4 32.55 RODS 537.10 FT	ND-MOU-NIST-069 DOUGLAS K KINNON SEC. T4N, R10E, S14, S1 NW1/4 160.05 RODS 2840.90 FT
ND-MOU-NIST-059A DOUGLAS K KINNON SEC. T4N, R10E, S14, S1 NE1/4 105.75 RODS 1744.85 FT	ND-MOU-NIST-071A DOUGLAS K KINNON SEC. T4N, R10E, S14, S1 SE1/4 4.68 RODS 77.15 FT



LEGEND	SUMMARY OF MATERIALS	REVISIONS	NOTES																	
PROPERTY LINE FENCE LINE OVERHEAD ELEC. UNDERGROUND GAS UNDERGROUND TEL. EDGE OF ROAD POWER POLE	<table border="1"> <thead> <tr> <th>ITEM</th> <th>DESCRIPTION</th> <th>QTY</th> </tr> </thead> <tbody> <tr> <td>1</td> <td>8.625" OD x 0.219" WT, ANSI 600, 1480 PSI MAOP</td> <td>3948 LF</td> </tr> <tr> <td>2</td> <td>8.625" OD x 0.322" WT, X-52, PSL-2, ERW, API 5L, COATED W/ 16M FBE & 30M ARO</td> <td>1052 LF</td> </tr> </tbody> </table>	ITEM	DESCRIPTION	QTY	1	8.625" OD x 0.219" WT, ANSI 600, 1480 PSI MAOP	3948 LF	2	8.625" OD x 0.322" WT, X-52, PSL-2, ERW, API 5L, COATED W/ 16M FBE & 30M ARO	1052 LF	<table border="1"> <thead> <tr> <th>NO.</th> <th>DESCRIPTION</th> </tr> </thead> <tbody> <tr> <td> </td> <td> </td> </tr> <tr> <td> </td> <td> </td> </tr> <tr> <td> </td> <td> </td> </tr> </tbody> </table>	NO.	DESCRIPTION							1. THIS IS NOT A SURVEY DOCUMENT. SURVEY DATA PROVIDED BY BARTLETT & WEST, INC. 2. AERIAL PHOTOGRAPHY IS OF NAIP DATED 2012 3. ALL EXISTING UTILITIES ON THESE PLANS ARE FOR INFORMATION ONLY. NO GUARANTEE IS OFFERED OR TO BE IMPLIED.
ITEM	DESCRIPTION	QTY																		
1	8.625" OD x 0.219" WT, ANSI 600, 1480 PSI MAOP	3948 LF																		
2	8.625" OD x 0.322" WT, X-52, PSL-2, ERW, API 5L, COATED W/ 16M FBE & 30M ARO	1052 LF																		
NO.	DESCRIPTION																			

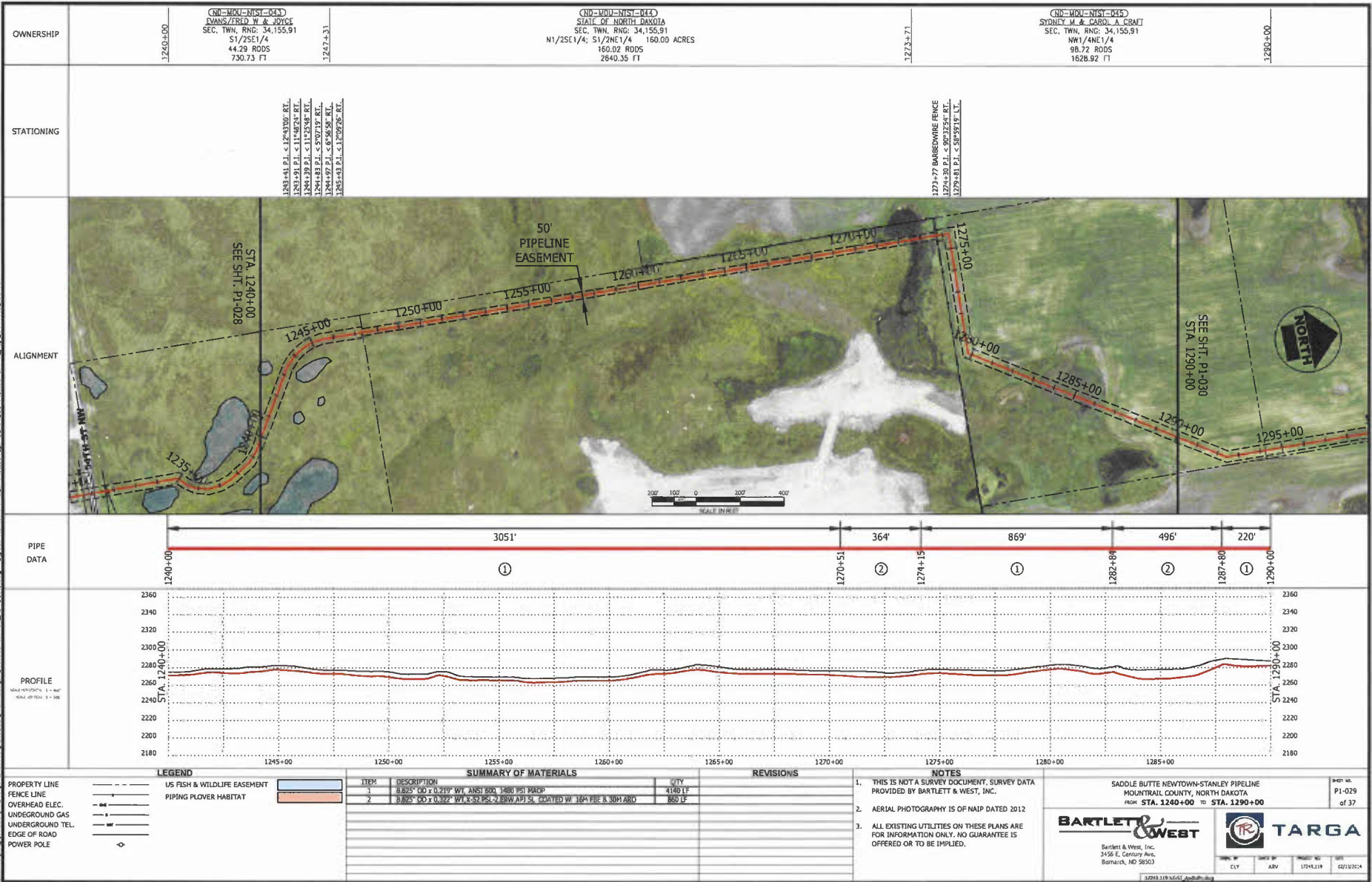
SADDLE BUTTE NEWTOWN-STANLEY PIPELINE
 MOUNTAIN COUNTY, NORTH DAKOTA
 from STA. 1040+00 to STA. 1090+00

BARTLETT & WEST
 Bartlett & West, Inc.
 3456 E. Century Ave.
 Bismarck, ND 58103

TARGA
 TARGA
 17249.119 V1.01 AutoCAD.dwg

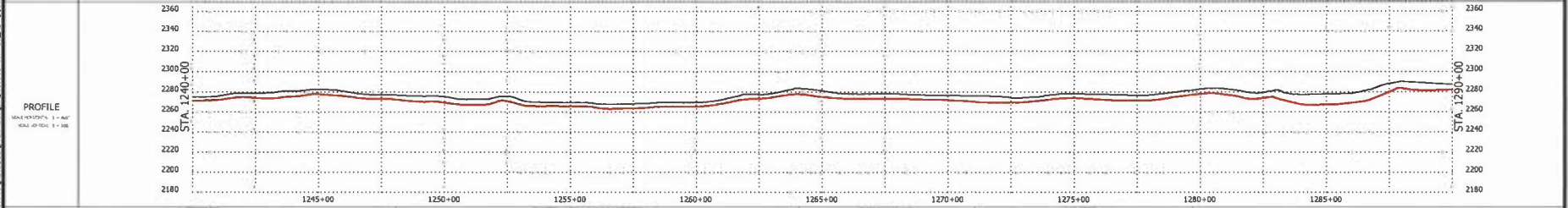
PLOT NO. P1-025 of 37

DR: F:\Proj\17000\17240\17240-119\AutoCAD\plan Set\17240-119_MF-ST-As-Built.dwg Layout Name: P1-028 Plotted By: SUT01203 Plotted on: 10/29/2014 7:52:53 AM



OWNERSHIP	1240+00	(NW-100-N1S1-043) VANIS, FRID W & JONES SEC. TWN. RND. 34, 155.91 S1/2SE1/4 44.29 RODS 730.73 FT	1247+31	(NW-100-N1S1-043) STATE OF NORTH DAKOTA SEC. TWN. RND. 34, 155.91 N1/2SE1/4; S1/2NE1/4 160.02 RODS 2640.35 FT	1272+71	(NW-100-N1S1-045) SYDNIE W & CAROL A. COMT SEC. TWN. RND. 34, 155.91 NW1/4NE1/4 98.72 RODS 1628.92 FT	1280+00
-----------	---------	---	---------	--	---------	--	---------

STATIONING	1243+41 P.I. < 1243+00 RT. 1243+91 P.I. < 1244+24 RT. 1244+39 P.I. < 1245+08 RT. 1244+81 P.I. < 1247+19 RT. 1245+27 P.I. < 1246+58 RT. 1245+65 P.I. < 1247+26 RT.	1273+77 BARBED WIRE FENCE 1274+30 P.I. < 1275+53 RT. 1274+50 P.I. < 1275+19 L.L.
------------	--	--



LEGEND

---	PROPERTY LINE	---	US FISH & WILDLIFE EASEMENT
- - -	FENCE LINE	---	PIPING PLOVER HABITAT
---	OVERHEAD ELEC.	---	
---	UNDERGROUND GAS	---	
---	UNDERGROUND TEL.	---	
---	EDGE OF ROAD	---	
---	POWER POLE	---	

ITEM	DESCRIPTION	QTY
1	8.625" OD x 0.219" WT ANSI 600 1480 PSI PACIP	4180 LF
2	8.625" OD x 0.392" WT X-52 PSL-2 ERW API 5L GRADED W 164 PBE & 30M ARC	860 LF

REVISIONS

- NOTES**
- THIS IS NOT A SURVEY DOCUMENT. SURVEY DATA PROVIDED BY BARTLETT & WEST, INC.
 - AERIAL PHOTOGRAPHY IS OF NAIP DATED 2012
 - ALL EXISTING UTILITIES ON THESE PLANS ARE FOR INFORMATION ONLY. NO GUARANTEE IS OFFERED OR TO BE IMPLIED.

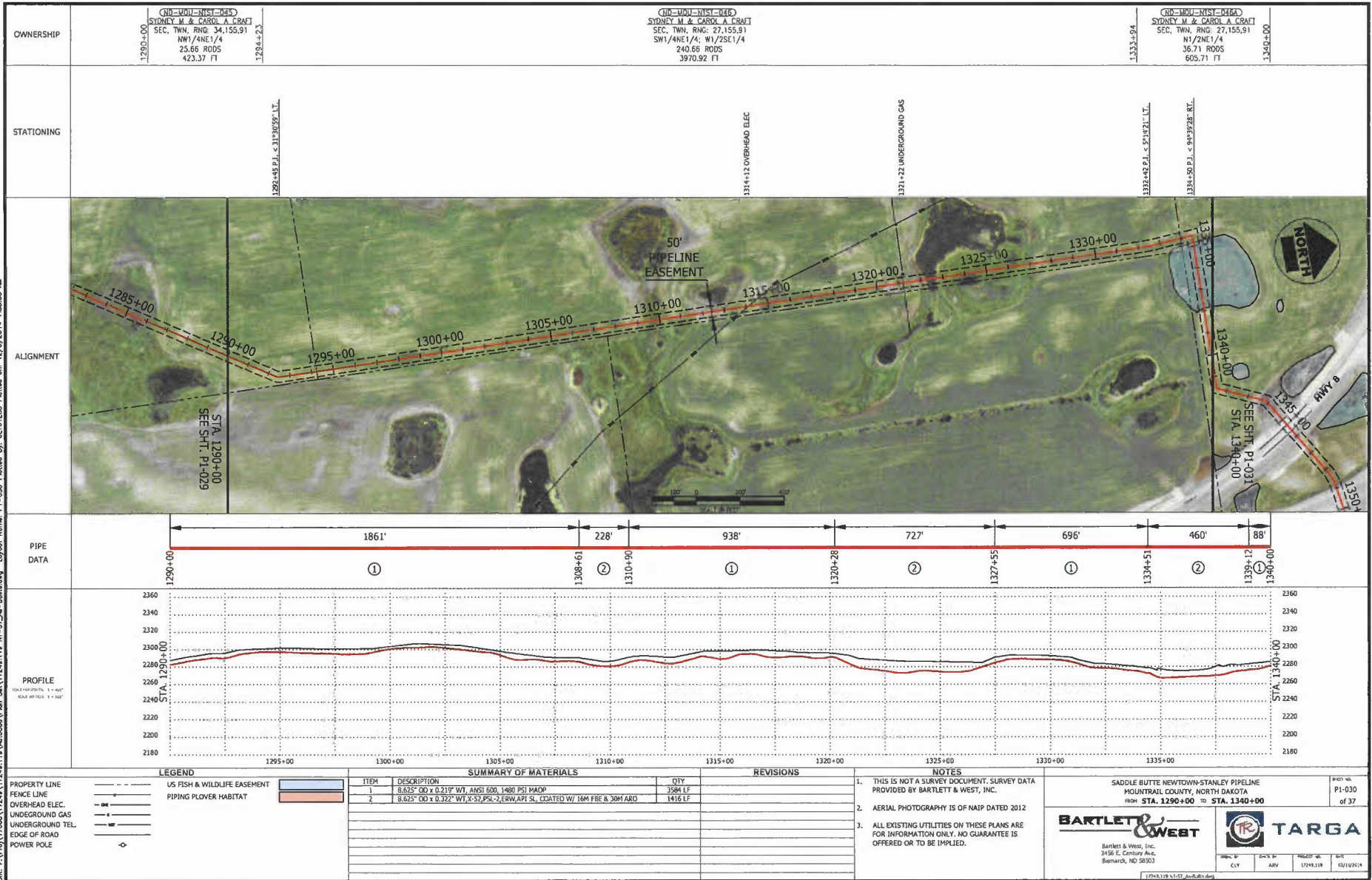
SADDLE BUTTE NEWTOWN-STANLEY PIPELINE
 HOUTRANT COUNTY, NORTH DAKOTA
 FROM STA. 1240+00 TO STA. 1290+00

BARTLETT & WEST
 Bartlett & West, Inc.
 3450 E. Century Ave.
 Bismarck, ND 58503

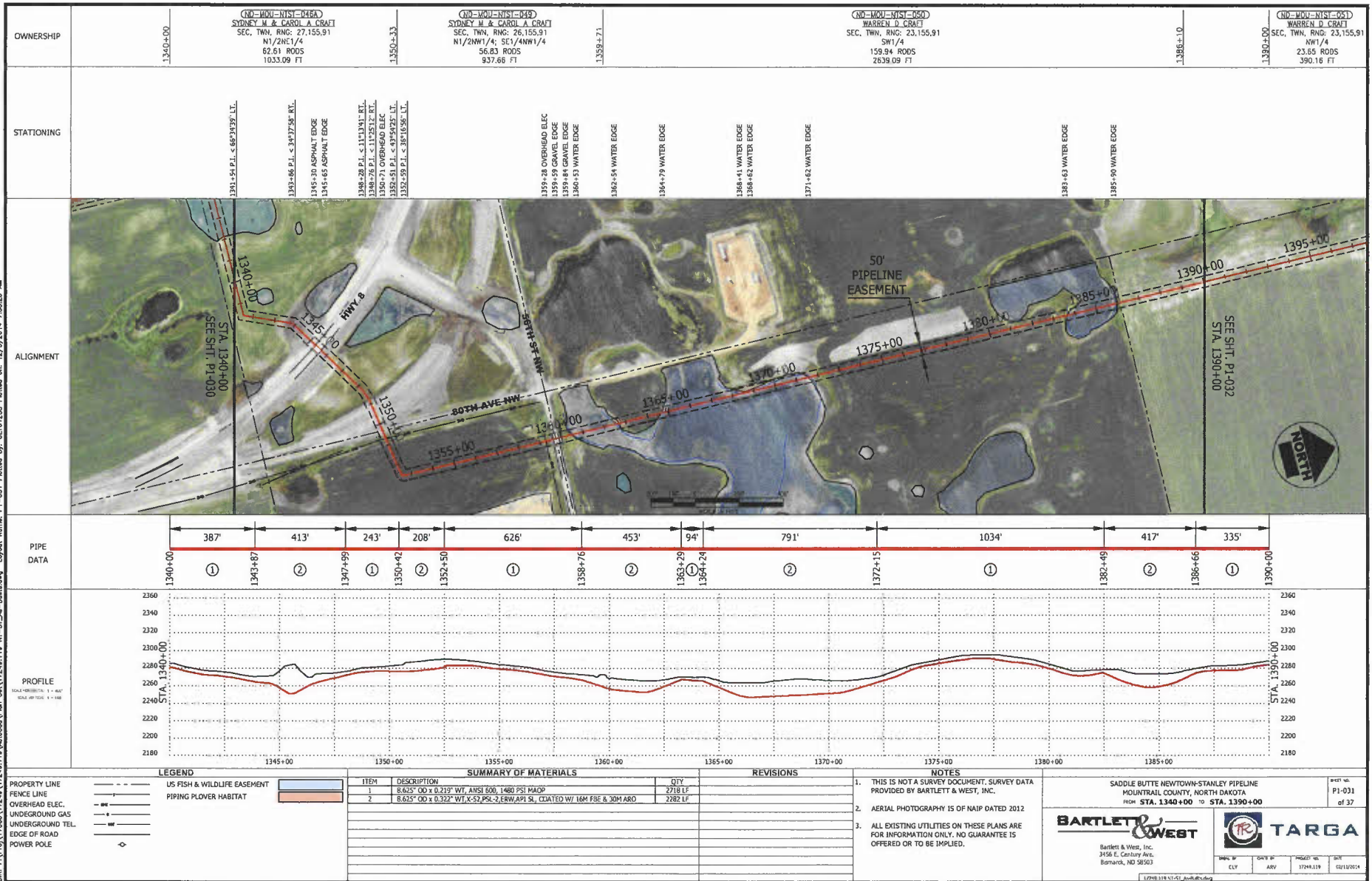
TARGA
 TARGA
 1744 S. 11th St.
 Bismarck, ND 58503

SHEET NO. P1-029 of 37
 DATE: 02/11/2014

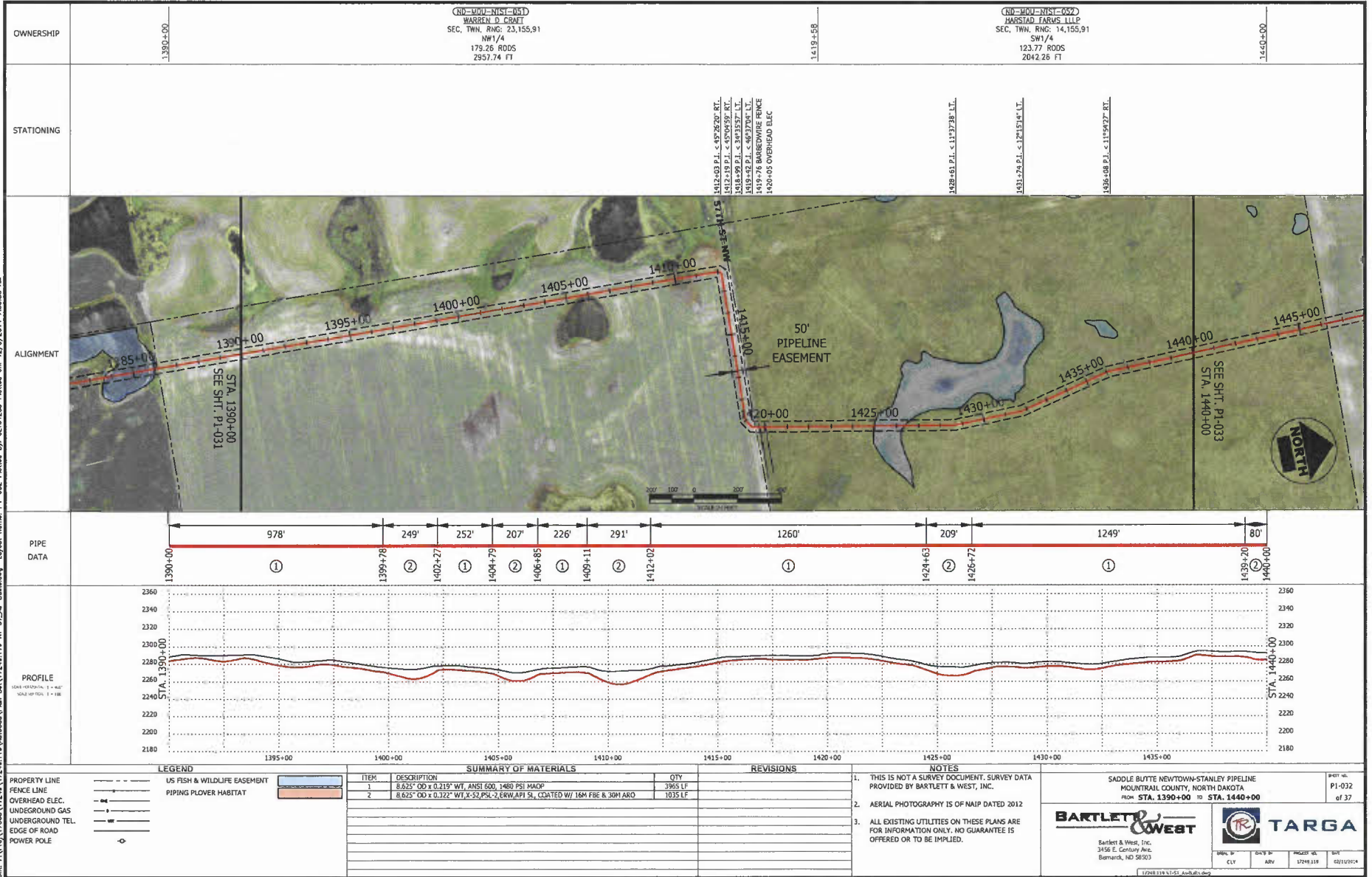
DIR: F:\Proj\17000\17248\17248-118\ArcGis\Drawn\Sta\17248-118-01-01-As-Built.dwg Layout Name: P1-030 Plotted By: CLY/1203 Plotted on: 12/9/2014 7:53:09 AM



DR: P:\proj\1000\17240\17240.dwg (User: SJA) 17240-119 AT-51_AE-Building Layout Name: P1-031 Plotted By: CJD/1/2014 7:52:25 AM

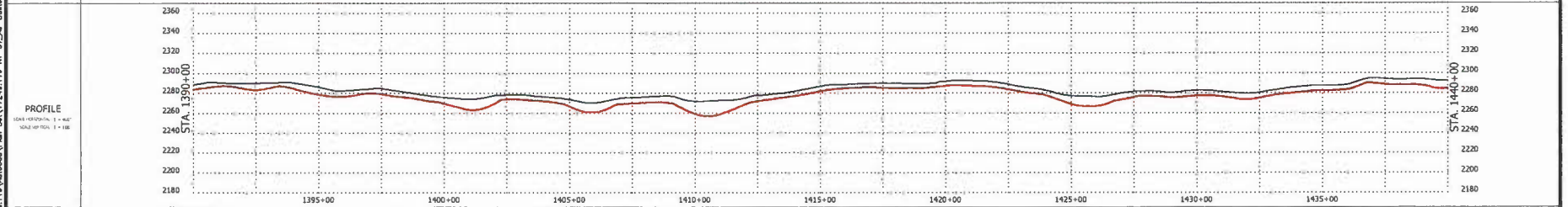

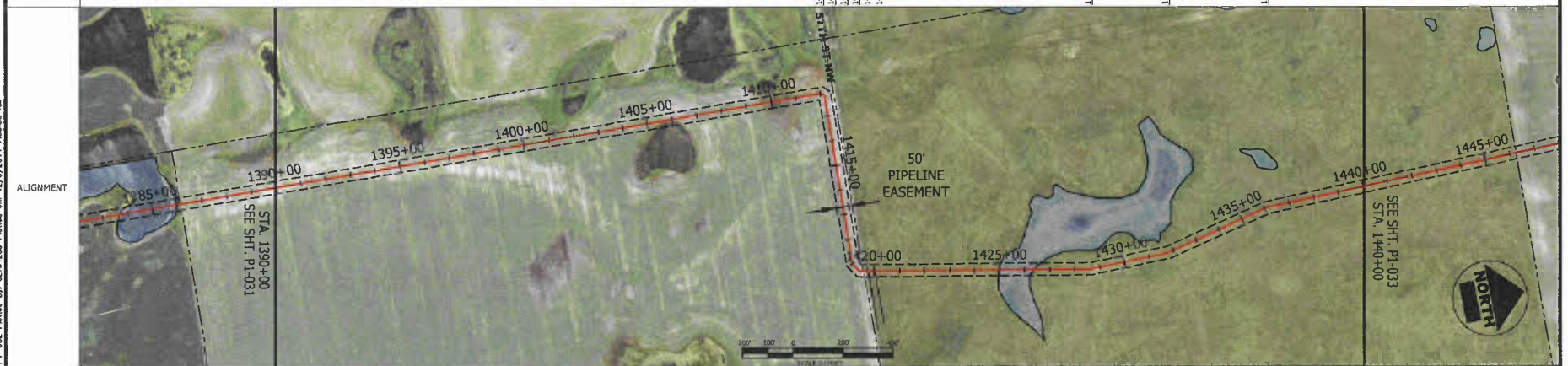


DR: E:\proj\170001\17249\17249_118\AutoCad\Plan Set\17249_118_R1-57_Ar-Building Layout_Norm_P1-032_Plot.dwg Plotted By: C:\D\1283 Plotted on: 12/5/2014 7:53:38 AM



OWNERSHIP
 1390±00
 (RD=100-NIST=051)
 WARREN D CRAT
 SEC, TWN, RNC: 23, 155, 91
 NW1/4
 179.26 RODS
 2957.74 FT
 1419±58
 (RD=100-NIST=052)
 HARSTAD FARUS ILLP
 SEC, TWN, RNC: 14, 155, 91
 SW1/4
 123.77 RODS
 2042.26 FT
 1440±00

STATIONING
 1390+00
 1395+00
 1400+00
 1405+00
 1410+00
 1415+00
 1420+00
 1425+00
 1430+00
 1435+00
 1440+00
 1445+00



LEGEND
 - - - - - US FISH & WILDLIFE EASEMENT
 - - - - - PIPING PLOVER HABITAT
 - - - - - PROPERTY LINE
 - - - - - FENCE LINE
 - - - - - OVERHEAD ELEC.
 - - - - - UNDERGROUND GAS
 - - - - - UNDERGROUND TEL.
 - - - - - EDGE OF ROAD
 - - - - - POWER POLE

NOTES
 1. THIS IS NOT A SURVEY DOCUMENT. SURVEY DATA PROVIDED BY BARTLETT & WEST, INC.
 2. AERIAL PHOTOGRAPHY IS OF NAIP DATED 2012
 3. ALL EXISTING UTILITIES ON THESE PLANS ARE FOR INFORMATION ONLY. NO GUARANTEE IS OFFERED OR TO BE IMPLIED.

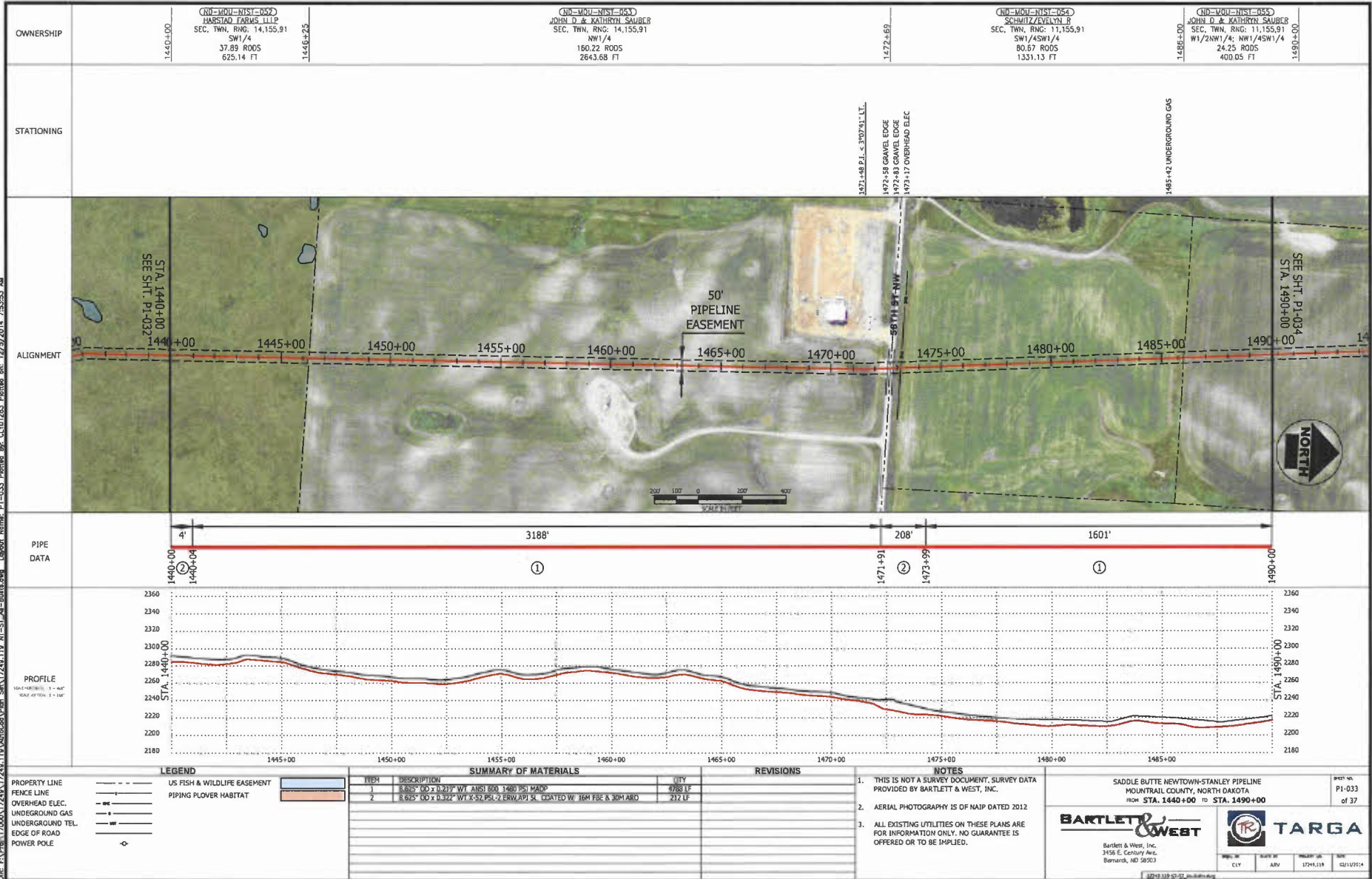
SADDLE BUTTE NEWTOWN-STANLEY PIPELINE
 PONDRAIL COUNTY, NORTH DAKOTA
 FROM STA. 1390+00 TO STA. 1440+00

BARTLETT & WEST
 Bartlett & West, Inc.
 3456 E. Century Ave.
 Bismarck, ND 58003

TARGA
 TARGA EIR SYSTEMS, Inc.

SHEET NO. P1-032 of 37

DRG. E:\A\Proj\172448\172448_119_MountStn\Plan_S&T\172448_119_NF-ST_A4-Balldrop Layout Home: P1-033_Plotter: Br. C:\D\263_Plotter on: 12/06/2014 7:53:53 AM



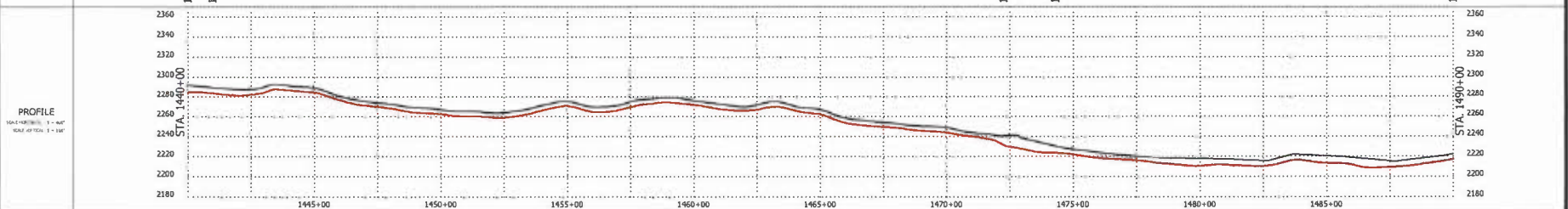
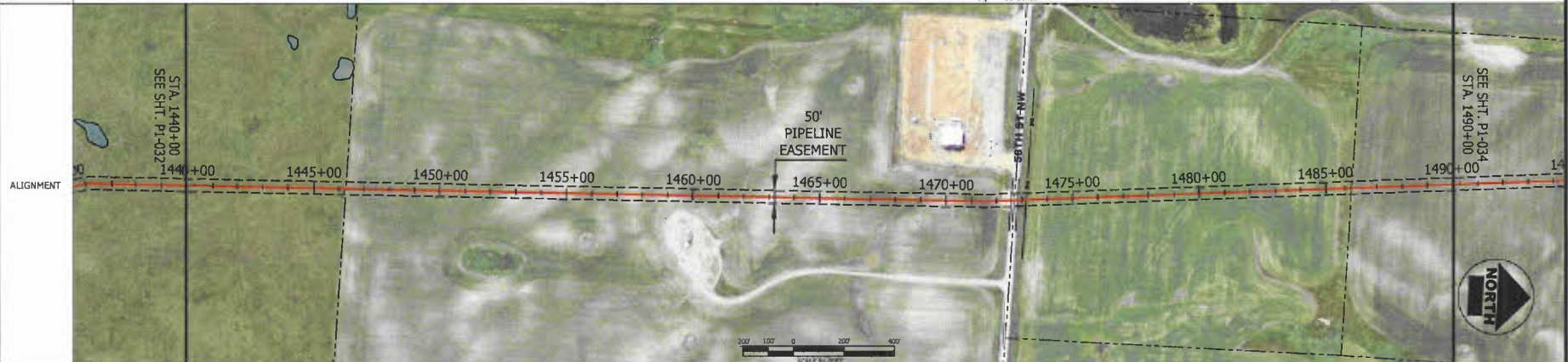
OWNERSHIP	1440+00	(ND-MOU-NIST-052) HARSTAD FARMS L.L.P. SEC. TWN, RING: 14,155.91 SW1/4 37.89 ROADS 625.14 FT	1446+25	(ND-MOU-NIST-053) JOHN D. & KATHRYN SAUBER SEC. TWN, RING: 14,155.91 NW1/4 150.22 ROADS 2643.68 FT	1472+69	(ND-MOU-NIST-054) SCHMITZ/EVELYN R. SEC. TWN, RING: 11,155.91 SW1/4SW1/4 80.67 ROADS 1331.13 FT	1486+00	(ND-MOU-NIST-055) JOHN D. & KATHRYN SAUBER SEC. TWN, RING: 11,155.91 W1/2NW1/4; NW1/4SW1/4 24.25 ROADS 400.05 FT	1490+00
-----------	---------	---	---------	---	---------	--	---------	---	---------

STATIONING

1440+00 1445+00 1450+00 1455+00 1460+00 1465+00 1470+00 1475+00 1480+00 1485+00 1490+00

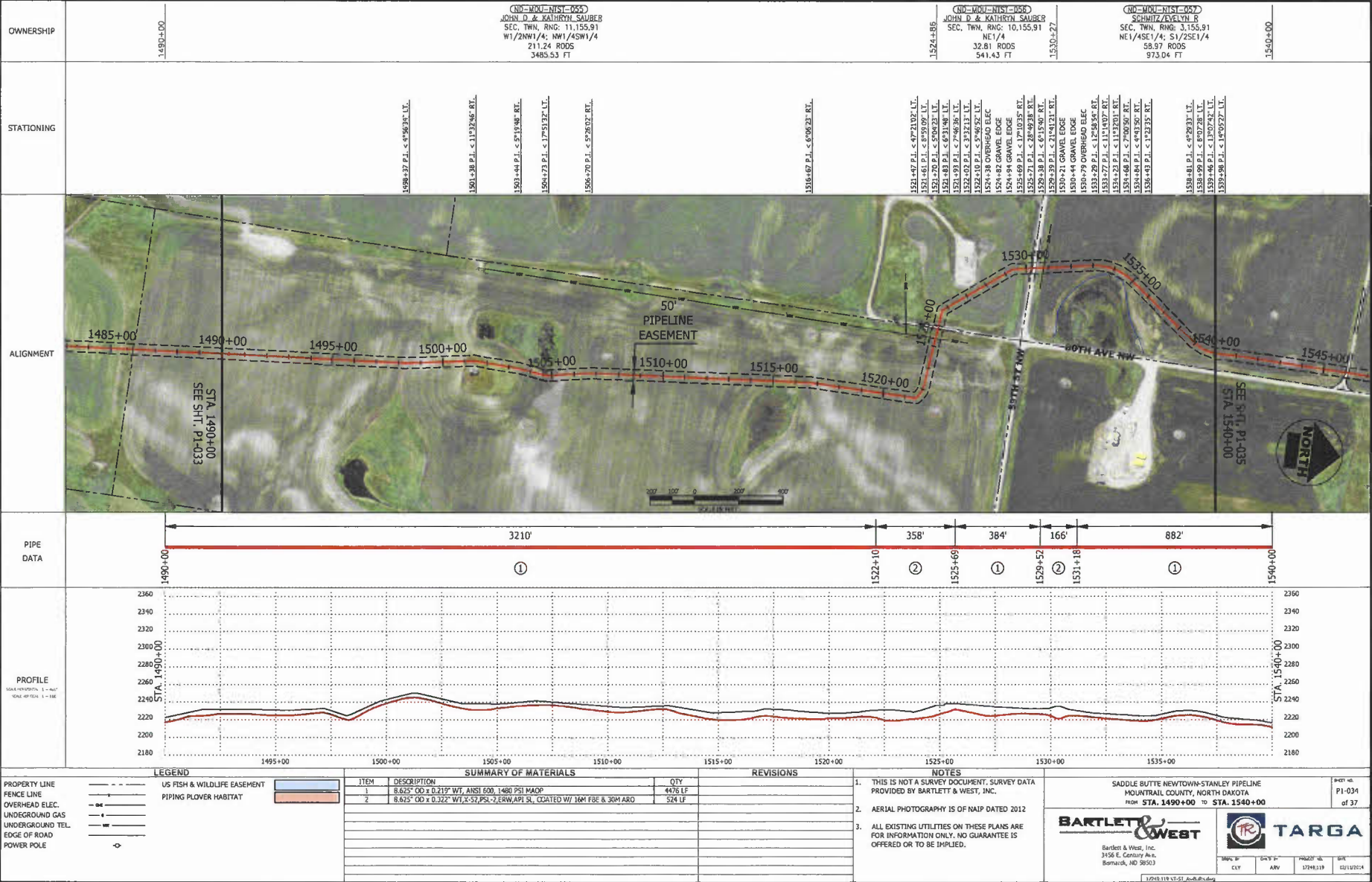
3071+48 P.I. x 3702+11 L.L.
1472+58 GRAVEL EDGE
1472+83 GRAVEL EDGE
1473+17 OVERHEAD ELEC

1485+42 UNDERGROUND GAS

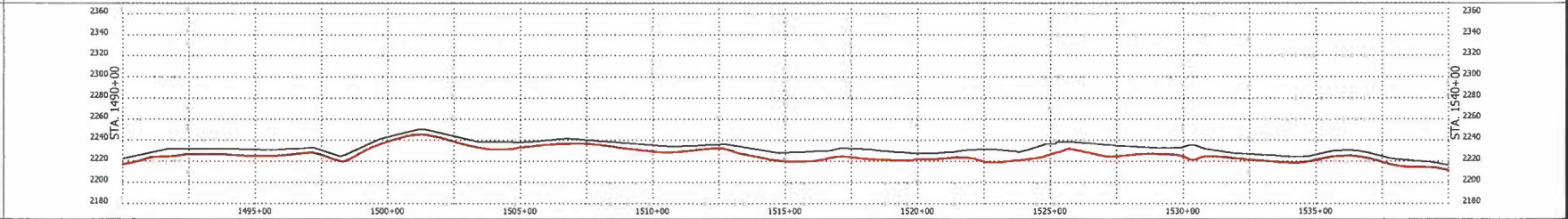



LEGEND PROPERTY LINE FENCE LINE OVERHEAD ELEC. UNDERGROUND GAS UNDERGROUND TEL EDGE OF ROAD POWER POLE	US FISH & WILDLIFE EASEMENT PIPING PLOVER HABITAT	SUMMARY OF MATERIALS		REVISIONS		NOTES 1. THIS IS NOT A SURVEY DOCUMENT. SURVEY DATA PROVIDED BY BARTLETT & WEST, INC. 2. AERIAL PHOTOGRAPHY IS OF NAIP DATED 2012 3. ALL EXISTING UTILITIES ON THESE PLANS ARE FOR INFORMATION ONLY. NO GUARANTEE IS OFFERED OR TO BE IMPLIED.	SADDLE BUTTE NEWTOWN-STANLEY PIPELINE MOUNTAIN COUNTY, NORTH DAKOTA FROM STA. 1440+00 TO STA. 1490+00 BARTLETT & WEST Bartlett & West, Inc. 3456 E. Century Ave. Bismarck, ND 58503 TARGA <small>TARGA</small>	SHEET NO. P1-033 OF 37										
		<table border="1"> <thead> <tr> <th>ITEM</th> <th>DESCRIPTION</th> <th>QTY</th> </tr> </thead> <tbody> <tr> <td>1</td> <td>8.625" OD x 0.217" WALL ANSI B500 1480 PSI DADP</td> <td>4788 LF</td> </tr> <tr> <td>2</td> <td>8.625" OD x 0.322" WALL X-52 F52 ERW 100% SL COATED W/ 10M FBE & 30M ARD</td> <td>212 LF</td> </tr> </tbody> </table>	ITEM	DESCRIPTION	QTY				1	8.625" OD x 0.217" WALL ANSI B500 1480 PSI DADP	4788 LF	2	8.625" OD x 0.322" WALL X-52 F52 ERW 100% SL COATED W/ 10M FBE & 30M ARD	212 LF	<table border="1"> <thead> <tr> <th>NO.</th> <th>DESCRIPTION</th> <th>DATE</th> </tr> </thead> <tbody> <tr> <td> </td> <td> </td> <td> </td> </tr> </tbody> </table>	NO.	DESCRIPTION	DATE
ITEM	DESCRIPTION	QTY																
1	8.625" OD x 0.217" WALL ANSI B500 1480 PSI DADP	4788 LF																
2	8.625" OD x 0.322" WALL X-52 F52 ERW 100% SL COATED W/ 10M FBE & 30M ARD	212 LF																
NO.	DESCRIPTION	DATE																

DR: E:\Projects\17000\17248\17248_118\AutoCAD\Plan Set\17248_118_MF-ST-As-Built.dwg Layout Name: P1-034 Printed By: CLYDIA203 Printed on: 12/2/2014 7:54:09 AM




OWNERSHIP	1485+00	NO-MOENIST-055 JOHN D & KATHRYN SAUBER SEC. TWN. RANG. 11.155.91 W1/2NW1/4; NW1/4SW1/4 211.24 RODS 3485.53 FT	NO-MOENIST-056 JOHN D & KATHRYN SAUBER SEC. TWN. RANG. 10.155.91 NE1/4 32.81 RODS 541.43 FT	NO-MOENIST-057 SCHMITZ/EVLYN R SEC. TWN. RANG. 11.155.91 NE1/4SE1/4; S1/2SE1/4 58.97 RODS 973.04 FT	1540+00																															
STATIONING		1498+27 P.I. < 4°59'36" RT.	1501+38 P.I. < 1°23'36" RT.	1503+44 P.I. < 5°19'38" RT.	1504+73 P.I. < 1°25'13" LT.	1506+70 P.I. < 5°26'02" RT.	1516+49 P.I. < 6°06'21" RT.	1521+47 P.I. < 4°21'07" LT.	1521+61 P.I. < 4°59'08" LT.	1521+70 P.I. < 5°00'23" LT.	1521+83 P.I. < 6°31'38" LT.	1521+93 P.I. < 7°46'35" LT.	1522+02 P.I. < 3°32'13" LT.	1522+10 P.I. < 5°49'57" LT.	1524+38 OVERHEAD ELEC	1524+42 GRAVEL EDGE	1524+69 P.I. < 1°24'03" RT.	1525+71 P.I. < 6°15'50" RT.	1528+38 P.I. < 2°48'28" RT.	1528+58 P.I. < 6°15'50" RT.	1529+39 P.I. < 2°14'21" RT.	1529+52 P.I. < 7°14'21" RT.	1530+21 GRAVEL EDGE	1530+44 GRAVEL EDGE	1530+79 OVERHEAD ELEC	1532+29 P.I. < 1°28'33" RT.	1532+32 P.I. < 1°18'33" RT.	1532+33 P.I. < 1°18'33" RT.	1534+48 P.I. < 7°46'35" RT.	1534+58 P.I. < 4°43'50" RT.	1536+43 P.I. < 1°23'35" RT.	1538+49 P.I. < 4°59'08" LT.	1538+58 P.I. < 6°06'21" RT.	1538+66 P.I. < 1°30'24" LT.	1539+38 P.I. < 1°40'52" LT.	1540+00



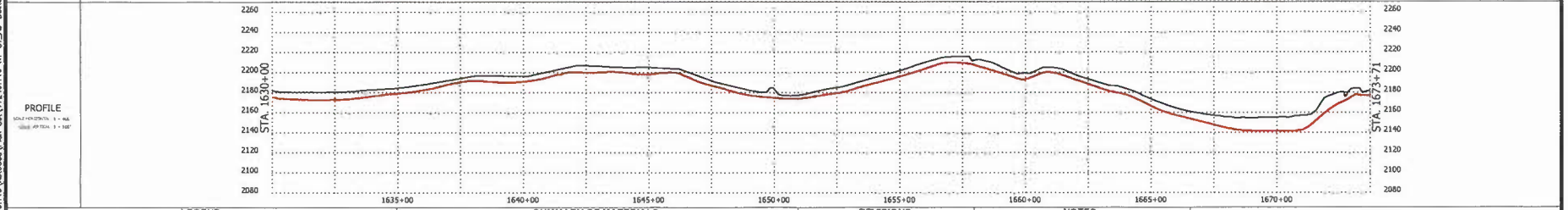

LEGEND PROPERTY LINE FENCE LINE OVERHEAD ELEC. UNDERGROUND GAS UNDERGROUND TEL EDGE OF ROAD POWER POLE	US FISH & WILDLIFE EASEMENT PIPING PLOVER HABITAT	SUMMARY OF MATERIALS		REVISIONS		NOTES						
		<table border="1"> <thead> <tr> <th>ITEM</th> <th>DESCRIPTION</th> <th>QTY</th> </tr> </thead> <tbody> <tr> <td>1</td> <td>8.625" OD x 0.219" WT, ANSI 600, 1480 PSI MAOP</td> <td>4475 LF</td> </tr> <tr> <td>2</td> <td>8.625" OD x 0.322" WT, X-52, PSL-2, ERW, API 5L, COATED W/ 16M FBE & 30M ARO</td> <td>524 LF</td> </tr> </tbody> </table>	ITEM	DESCRIPTION	QTY	1	8.625" OD x 0.219" WT, ANSI 600, 1480 PSI MAOP	4475 LF	2	8.625" OD x 0.322" WT, X-52, PSL-2, ERW, API 5L, COATED W/ 16M FBE & 30M ARO	524 LF	
ITEM	DESCRIPTION	QTY										
1	8.625" OD x 0.219" WT, ANSI 600, 1480 PSI MAOP	4475 LF										
2	8.625" OD x 0.322" WT, X-52, PSL-2, ERW, API 5L, COATED W/ 16M FBE & 30M ARO	524 LF										
BARTLETT & WEST Bartlett & West, Inc. 3156 E. Century Ave. Bismarck, ND 58103		TARGA <small>TARGA</small>		SHEET NO. P1-034 of 37 DATE: 12/2/2014								

D:\E:\Proj\17248\17248-119\AutoCAD\Plan_S&T\17248-119_NF-ST_Am-Building Layout.dwg Plot on: 12/9/2014 7:54:44 AM
 D:\E:\Proj\17248\17248-119\AutoCAD\Plan_S&T\17248-119_NF-ST_Am-Building Layout.dwg Plot on: 12/9/2014 7:54:44 AM



OWNERSHIP	STATIONING
(ND-MOU-NIST-083) DOLORES HAGEN SEC. TWN. RNG: 34,156,91 E1/2NW1/4 112.86 RODS 1882.20 FT	1630+00
(ND-MOU-NIST-083) DOLORES HAGEN SEC. TWN. RNG: 34,156,91 W1/2NE1/4 7.81 RODS 128.80 FT	1648+62
(ND-MOU-NIST-083) HARSTAD/WARIG/LIVING TRUST SEC. TWN. RNG: 27,156,91 SWSE LESS OUTLOT 1 57.02 RODS 840.77 FT	1649+81
(ND-MOU-NIST-088B) SADDLE BUTTE ASSETS, LLC SEC. TWN. RNG: 27,156,91 SE1/4 24.24 RODS 399.96 FT	1659+32
(ND-MOU-NIST-088A) CITY OF STANLEY SEC. TWN. RNG: 27,156,91 OUTLOT 2 OF ESW 60.25 ACRES 57.82 RODS 953.98 FT	1663+32
(ND-MOU-NIST-088C) ENBRIDGE PIPELINE INC. SEC. TWN. RNG: 27,156,91 OUTLOT A OF ESW 20.00 ACRES 5.19 RODS 85.69 FT	1672+86

STATIONING	DESCRIPTION
1633+42	WATER EDGE
1646+18 P.I. < 4872259' R/L	
1646+20 P.I. < 4871586' R/L	
1649+09 P.I. < 4871319' L/L	
1649+13 P.I. < 4873149' L/L	
1649+80	GRAVEL EDGE
1649+97	GRAVEL EDGE
1650+44	BOBBERWIRE FENCE
1650+70	OVERHEAD ELEC
1662+43 P.I. < 4871146' L/L	
1662+45 P.I. < 4873200' L/L	
1672+43	OVERHEAD ELEC
1672+42 P.I. < 4874851' R/L	
1673+15 P.I. < 4874804' R/L	



PROPERTY LINE	LEGEND	SUMMARY OF MATERIALS	REVISIONS	NOTES																	
--- US FISH & WILDLIFE EASEMENT --- FENCE LINE --- OVERHEAD ELEC. --- UNDERGROUND GAS --- UNDERGROUND TEL. --- EDGE OF ROAD --- POWER POLE	--- US FISH & WILDLIFE EASEMENT --- PIPING PLOVER HABITAT	<table border="1"> <thead> <tr> <th>ITEM</th> <th>DESCRIPTION</th> <th>QTY</th> </tr> </thead> <tbody> <tr> <td>1</td> <td>8.625" OD x 0.219" WT, ANSI 600, 1480 PSI MADP</td> <td>3112 LF</td> </tr> <tr> <td>2</td> <td>8.625" OD x 0.322" WT, X-52, PSK-2, ERW API 5L, COATED W/ 16M FBE & 30M ARO</td> <td>1260 LF</td> </tr> </tbody> </table>	ITEM	DESCRIPTION	QTY	1	8.625" OD x 0.219" WT, ANSI 600, 1480 PSI MADP	3112 LF	2	8.625" OD x 0.322" WT, X-52, PSK-2, ERW API 5L, COATED W/ 16M FBE & 30M ARO	1260 LF	<table border="1"> <thead> <tr> <th>NO.</th> <th>DESCRIPTION</th> </tr> </thead> <tbody> <tr> <td>1.</td> <td>THIS IS NOT A SURVEY DOCUMENT. SURVEY DATA PROVIDED BY BARTLETT & WEST, INC.</td> </tr> <tr> <td>2.</td> <td>AERIAL PHOTOGRAPHY IS OF NAIP DATED 2012</td> </tr> <tr> <td>3.</td> <td>ALL EXISTING UTILITIES ON THESE PLANS ARE FOR INFORMATION ONLY. NO GUARANTEE IS OFFERED OR TO BE IMPLIED.</td> </tr> </tbody> </table>	NO.	DESCRIPTION	1.	THIS IS NOT A SURVEY DOCUMENT. SURVEY DATA PROVIDED BY BARTLETT & WEST, INC.	2.	AERIAL PHOTOGRAPHY IS OF NAIP DATED 2012	3.	ALL EXISTING UTILITIES ON THESE PLANS ARE FOR INFORMATION ONLY. NO GUARANTEE IS OFFERED OR TO BE IMPLIED.	SADDLE BUTTE NEWTOWN-STANLEY PIPELINE MOUNTAIN COUNTY, NORTH DAKOTA FROM STA. 1630+00 TO STA. 1673+71 BARTLETT & WEST Bartlett & West, Inc. 3154 E. Century Ave. Bismarck, ND 58503 TARGA TARGA 12748-119-NF-ST-AM-Building
ITEM	DESCRIPTION	QTY																			
1	8.625" OD x 0.219" WT, ANSI 600, 1480 PSI MADP	3112 LF																			
2	8.625" OD x 0.322" WT, X-52, PSK-2, ERW API 5L, COATED W/ 16M FBE & 30M ARO	1260 LF																			
NO.	DESCRIPTION																				
1.	THIS IS NOT A SURVEY DOCUMENT. SURVEY DATA PROVIDED BY BARTLETT & WEST, INC.																				
2.	AERIAL PHOTOGRAPHY IS OF NAIP DATED 2012																				
3.	ALL EXISTING UTILITIES ON THESE PLANS ARE FOR INFORMATION ONLY. NO GUARANTEE IS OFFERED OR TO BE IMPLIED.																				