

October 20, 2014

HAND DELIVERED

Mr. Darrell Nitschke
Executive Secretary
North Dakota Public Service Commission
600 East Boulevard Avenue
Dept. 408
Bismarck, ND 58505-4080



**RE: Caliber Midstream Partners, L.P. —
Case Number PU-14-689 – Request for
Supplemental Information**

Dear Mr. Nitschke:

This letter is in follow up to a request received from your office for supplemental information in support of Caliber Midstream Partners, L.P.'s ("Caliber") Consolidated Application for Certificate of Corridor Compatibility and Route Permit.

The first concern raised by the Public Service Commission ("Commission") involved the map for publication provided in the Consolidated Application. Enclosed for filing is an original and ten (10) copies of an amended map for publication to satisfy the concerns regarding readability when published. Also enclosed herewith is a CD containing the amended map for publication in electronic format.

The second concern of the Commission centered on the agency correspondence provided by Caliber under North Dakota Century Code Section 49-22-08 and North Dakota Administrative Code Section 69-06-05-01. Attachment C to the Consolidated Application does include agency coordination in the form of two phone logs. However, based on the unique circumstances surrounding this project, the type and form of communication with various agencies differed from most requests for a certificate of corridor compatibility and route permit.

At the time of installation, the pipeline was originally intended to be utilized for gas gathering from the well pads located along the route, and was installed without a firm transportation deal in place due to landowner constraints. The landowners required all anticipated pipelines be installed at one time to minimize impacts to productive agricultural land. When the gas transport deal failed to materialize from these well pads, it was decided to utilize the installed pipeline to transport NGLs from the gas plant. This approach was preferred because

Attorneys & Advisors
main 701.221.8700
fax 701.221.8750
www.fredlaw.com

Fredrikson & Byron, P.A.
1133 College Driv
Bismarck, North E 9
58501-1215

PU-14-689 Filed: 10/20/2014 Pages: 3
Supplement to Application


of the potential to interconnect with the adjacent ONEOK NGL transmission pipeline. As a result, there was limited correspondence with agencies because at the time of the original disturbance, the pipeline was intended as a regulatory exempt gas gathering line.

Once the pipeline use was converted to transport NGLs, State and federal agencies were consulted and given the opportunity to comment on the Project. As part of the environmental surveys conducted for the Project, the North Dakota Game and Fish and the US Fish and Wildlife Service were consulted regarding potential impacts to threatened, endangered, or sensitive species and habitats. The North Dakota State Historical Society was also consulted to review the cultural resource findings and provided a concurrence letter stating “No Significant Sites” for this project. The concurrence letter was filed the Commission on September 3, 2014. The Federal Energy Regulatory Commission was also engaged as part of the tariff filing.

Please note there appears to be a typographical error in the application for waiver or reduction of procedures and time schedules stating the cost of the project as \$2.8 million. The cost of the project was approximately \$1.8 million as stated in the application for Certificate of Corridor Compatibility and Route Permit.

If you should have any questions, please advise.

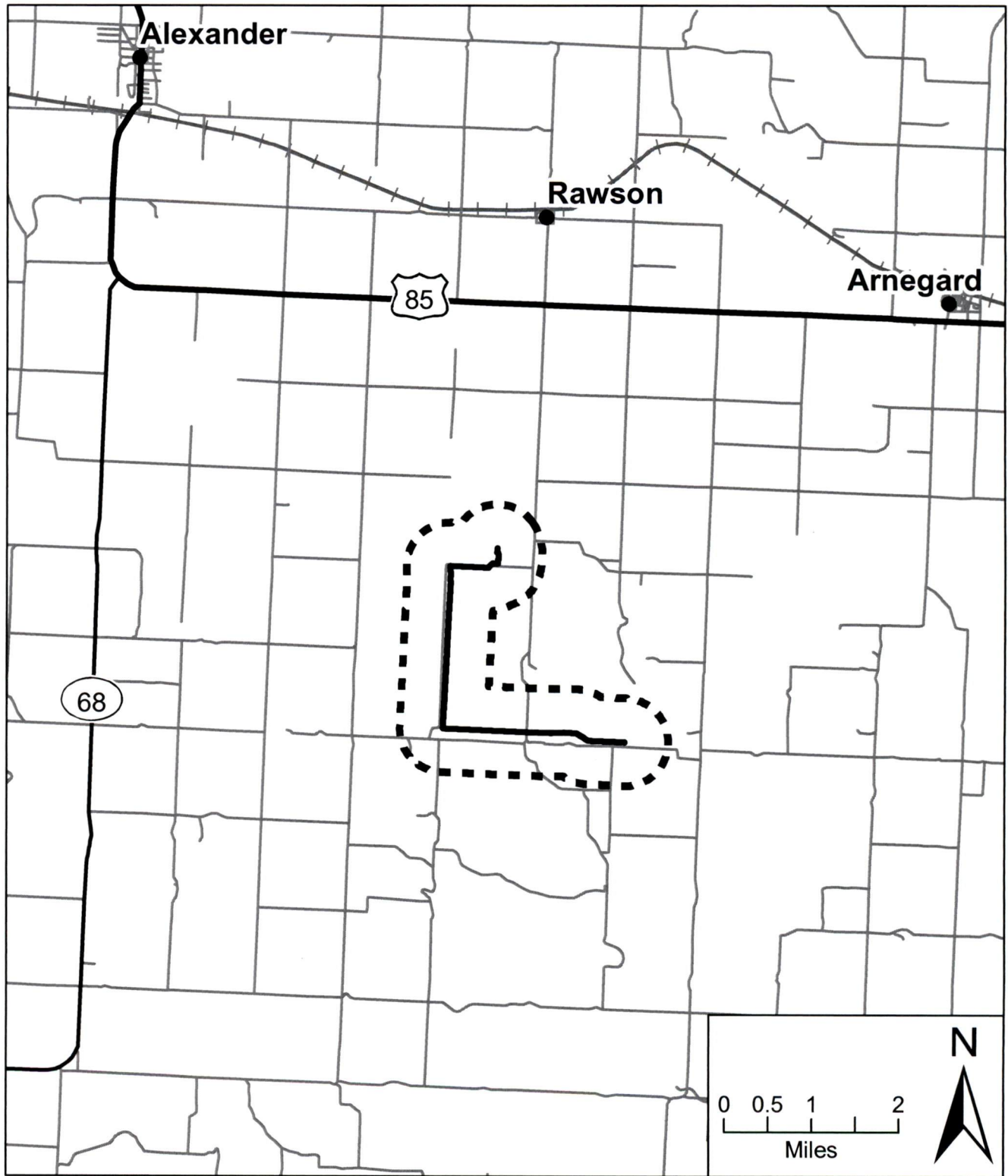
Sincerely,



LAWRENCE BENDER

LB/dmk
Enclosures

51777278_1.docx



LEGEND



-  Proposed NGL Route
-  1-mile Study Corridor

Figure 1
Project Location Map
Caliber Midstream
Mckenzie County, ND