




Basis of Bearing is NAD83 ND State Plane North Zone - International Feet. All distances are Ground Distance. Combined scale factor = 0.99985172

SEC. 26, 27, 28 & 29 - T151N-R98W
MCKENZIE COUNTY, NORTH DAKOTA

NOTE:
STRUCTURE PLACEMENT AS OF 10-16-2015

LEGEND:
 STRUCTURE - STAKED FOR CONSTRUCTION (AS OF 10-16-15)
 150' WIDE EASEMENT
 EASEMENT CENTERLINE

PSC SUBMITTAL FOR LINE 368
CASE #PU-14-813
345kV TRANSMISSION LINE



2	STRUCTURES STAKED FOR CONSTRUCTION	C. KNOLL	S. WASBINDER	10/16/15
1	AMMENDED ROUTE	C. KNOLL	S. WASBINDER	7/14/15