


LEGEND

— PROPOSED ALIGNMENT

— AS-BUILT PROGRESS



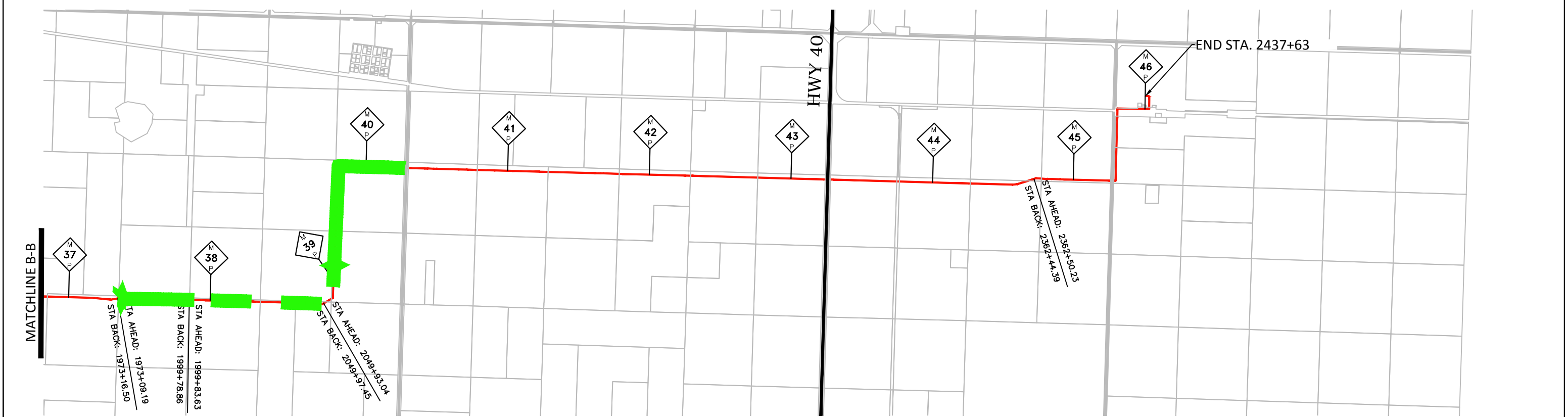
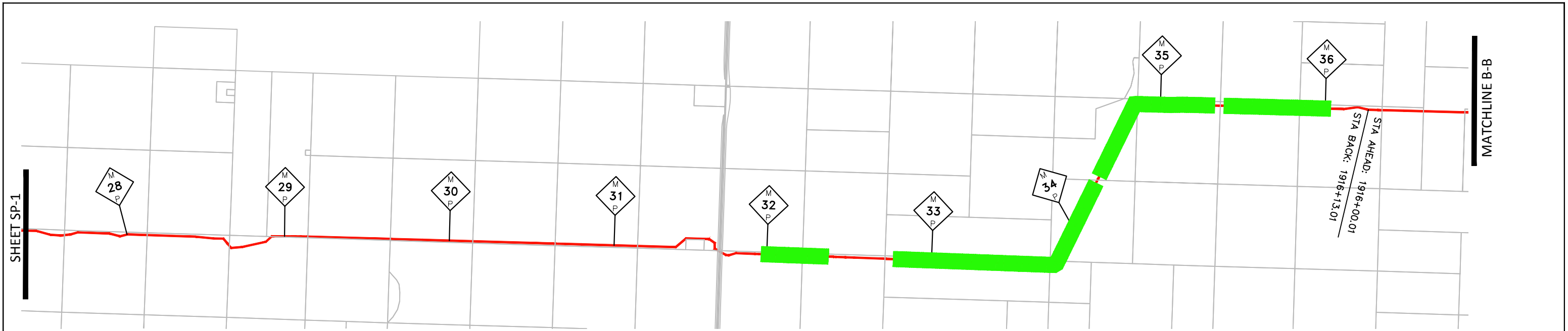
LW Survey Co.
 12345 W. Alameda Pkwy, Suite 205
 Lakewood, CO 80228
 303-658-0358



REVISIONS				
NO.	DESCRIPTION	DATE	BY	APPR.
1	AS-BUILT SURVEY PROGRESS	08/22/15	JAG	

N: \Logos\Summit Midstream\logo.png


MEADOWLARK STAMPEDE		
AS-BUILT PROGRESS MAP		
DIVIDE AND BURKE COUNTY, NORTH DAKOTA		
DRAWN BY: JAG	CREATION DATE: 07/22/15	AFE No.:
APPROVED:	APPR. DATE:	
DWG. No.:	SP-1	SHEET No. 1 OF 2
SCALE: N.T.S.		



LEGEND

— PROPOSED ALIGNMENT

— AS-BUILT PROGRESS



LW Survey Co.
 12345 W. Alameda Pkwy, Suite 205
 Lakewood, CO 80228
 303-658-0358



REVISIONS				
DESCRIPTION	DATE	BY	APPR.	
1 AS-BUILT SURVEY PROGRESS	08/22/15	JAG		

N: \Logos\Summit Midstream\logo.png

MEADOWLARK STAMPEDE		
AS-BUILT PROGRESS MAP		
DIVIDE AND BURKE COUNTY, NORTH DAKOTA		
DRAWN BY: JAG	CREATION DATE: 07/22/15	AFE No.:
APPROVED:	APPR. DATE:	
DWG. No.:	SP-2	
SCALE: N.T.S.	SHEET No.:	2 OF 2