A.2

Avoidance and Exclusion Maps

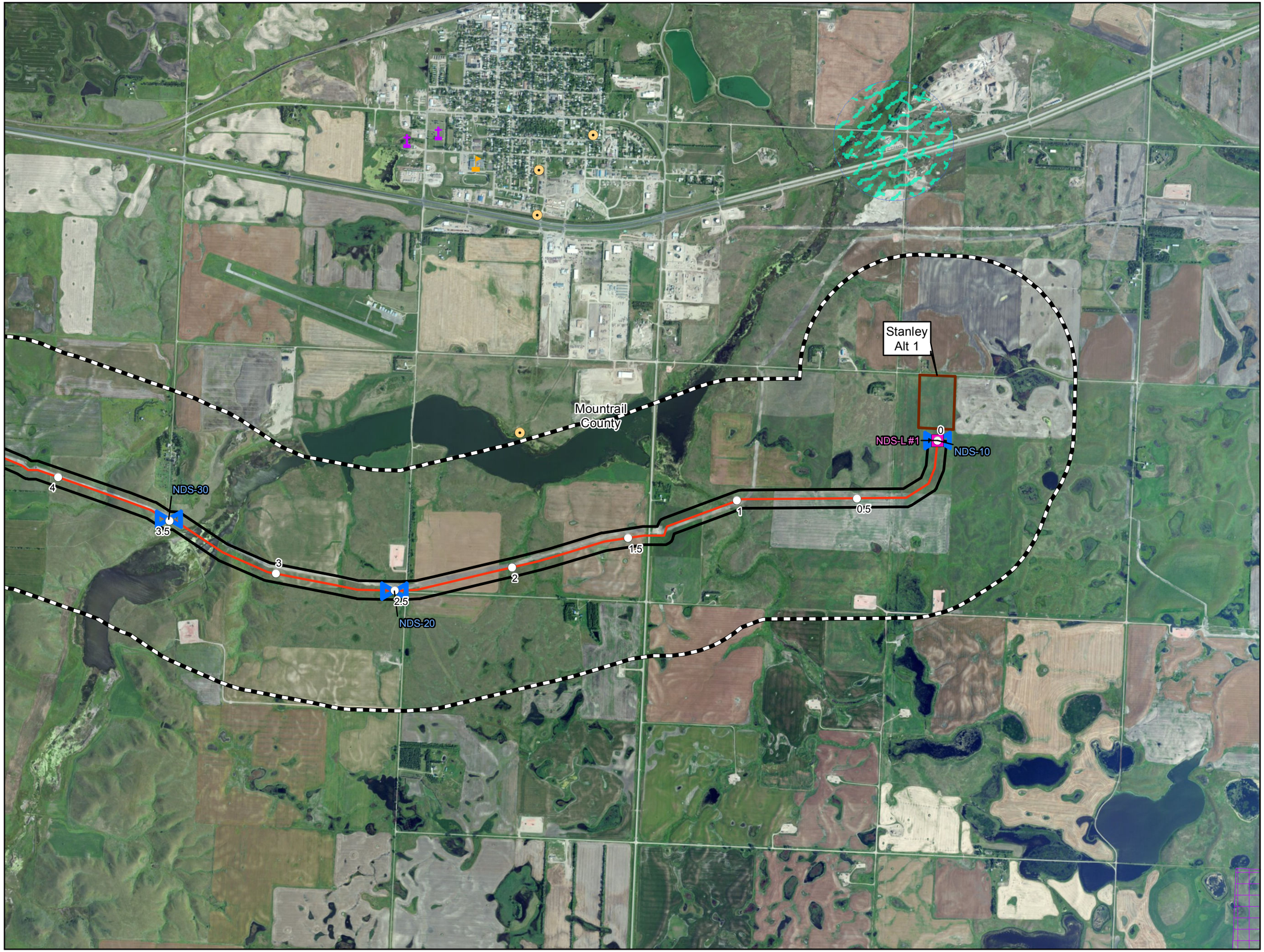

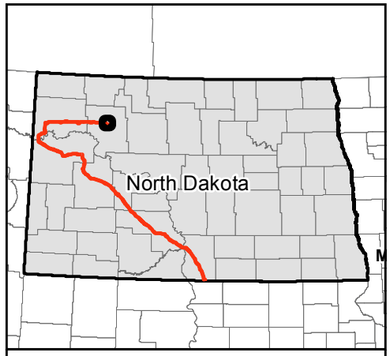

0 1,000 2,000 Feet

1 inch = 2,000 feet

N
W E
S

Service Layer Credits: Source: Esri, DigitalGlobe, GeoEye, i-cubed, USDA, USGS, AEX, Getmapping, Aerogrid, IGN, IGP, swisstopo, and the GIS User Community

- Milepost
- Valve Location (50' x 75')
- Launcher/Receiver Location (200' x 400')
- Centerline
- Survey Corridor
- 1-mile Study Area
- Facility
- County Boundary

Avoidance Areas

- Cemetery
- Municipal Water Supply
- School
- Survey Corridor
- ND - State Scenic Byway
- ND - State Scenic River
- NDGF - PLOTS Land
- NDDTL - School Trust Land
- NDGF - Managed Land
- Wellhead Non-Community Protection Area
- Wellhead Community Protection Area
- National Grassland
- Reservoir

Exclusion Areas

- USFWS - Critical Habitat

Dakota Access, LLC

Dakota Access Pipeline Project

Avoidance and Exclusion Areas

Page 1 of 83
Montrail County

DAKOTA ACCESS, LLC

For Environmental Review Purposes Only

12/17/2014

Source: Z:\Clients\E_H\Energy_Transfer\DAPL\ArcGIS\2014\11\PSC\Avoidance_Exclusion_Area_Map_Book.mxd
Date: (12/17/2014)

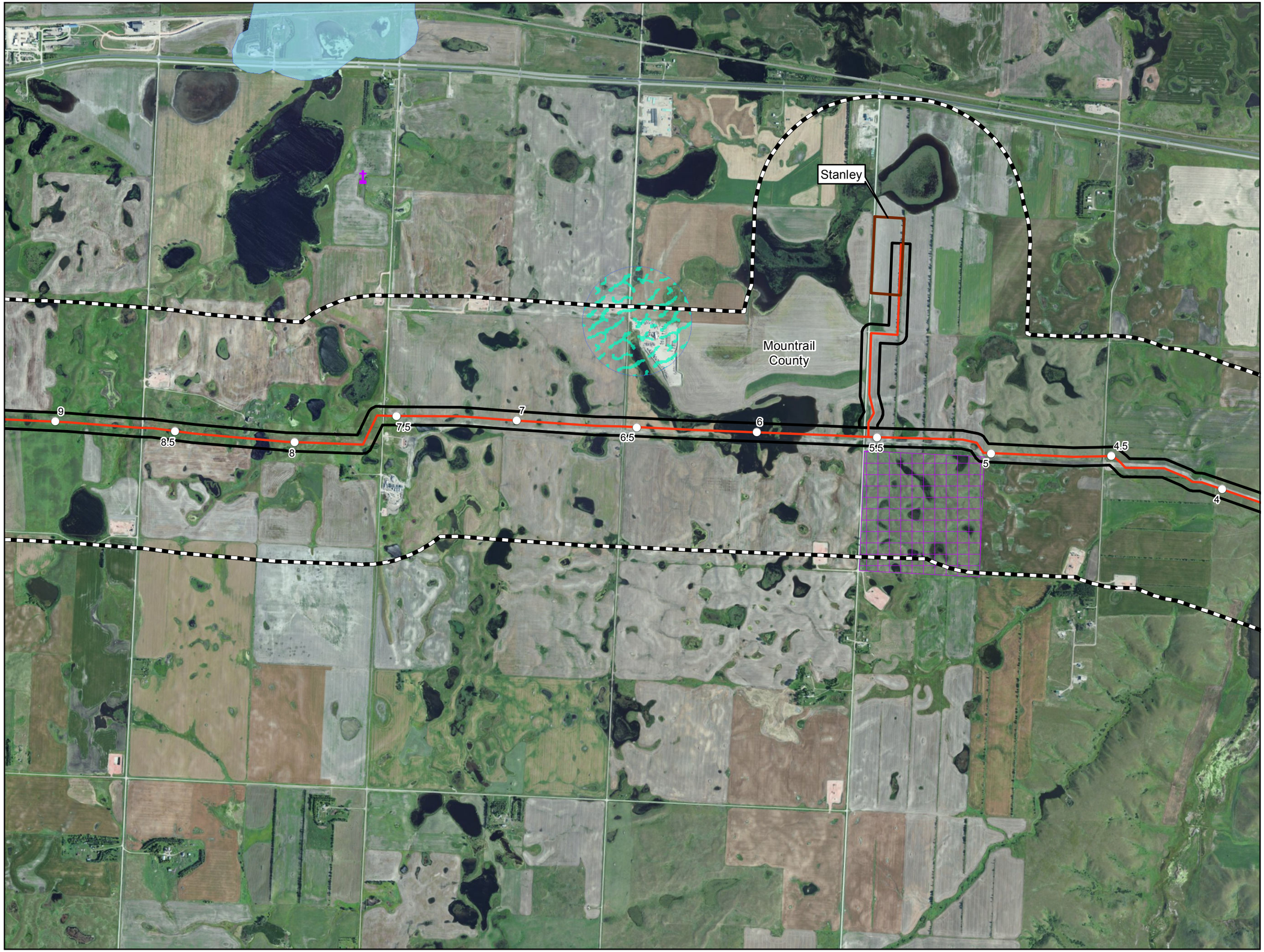

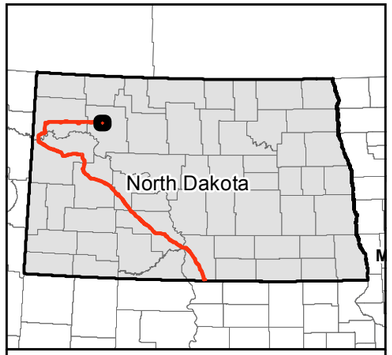

0 1,000 2,000 Feet

1 inch = 2,000 feet

N W E S

Service Layer Credits: Source: Esri, DigitalGlobe, GeoEye, i-cubed, USDA, USGS, AEX, Getmapping, Aerogrid, IGN, IGP, swisstopo, and the GIS User Community

- Milepost
- Valve Location (50' x 75')
- Launcher/Receiver Location (200' x 400')
- Centerline
- Survey Corridor
- 1-mile Study Area
- Facility
- County Boundary

Avoidance Areas

- Cemetery
- Municipal Water Supply
- School
- Survey Corridor
- ND - State Scenic Byway
- ND - State Scenic River
- NDGF - PLOTS Land
- NDDTL - School Trust Land
- NDGF - Managed Land
- Wellhead Non-Community Protection Area
- Wellhead Community Protection Area
- National Grassland
- Reservoir

Exclusion Areas

- USFWS - Critical Habitat

Dakota Access, LLC

Dakota Access Pipeline Project

Avoidance and Exclusion Areas

Page 2 of 83
Montrail County

DAKOTA ACCESS, LLC

For Environmental Review Purposes Only

12/17/2014

Date: (12/17/2014) Source: Z:\Clients\E_H\Energy_Transfer\DAPL\ArcGIS\2014\11\PSC\Avoidance_Exclusion_Area_Map_Book.mxd

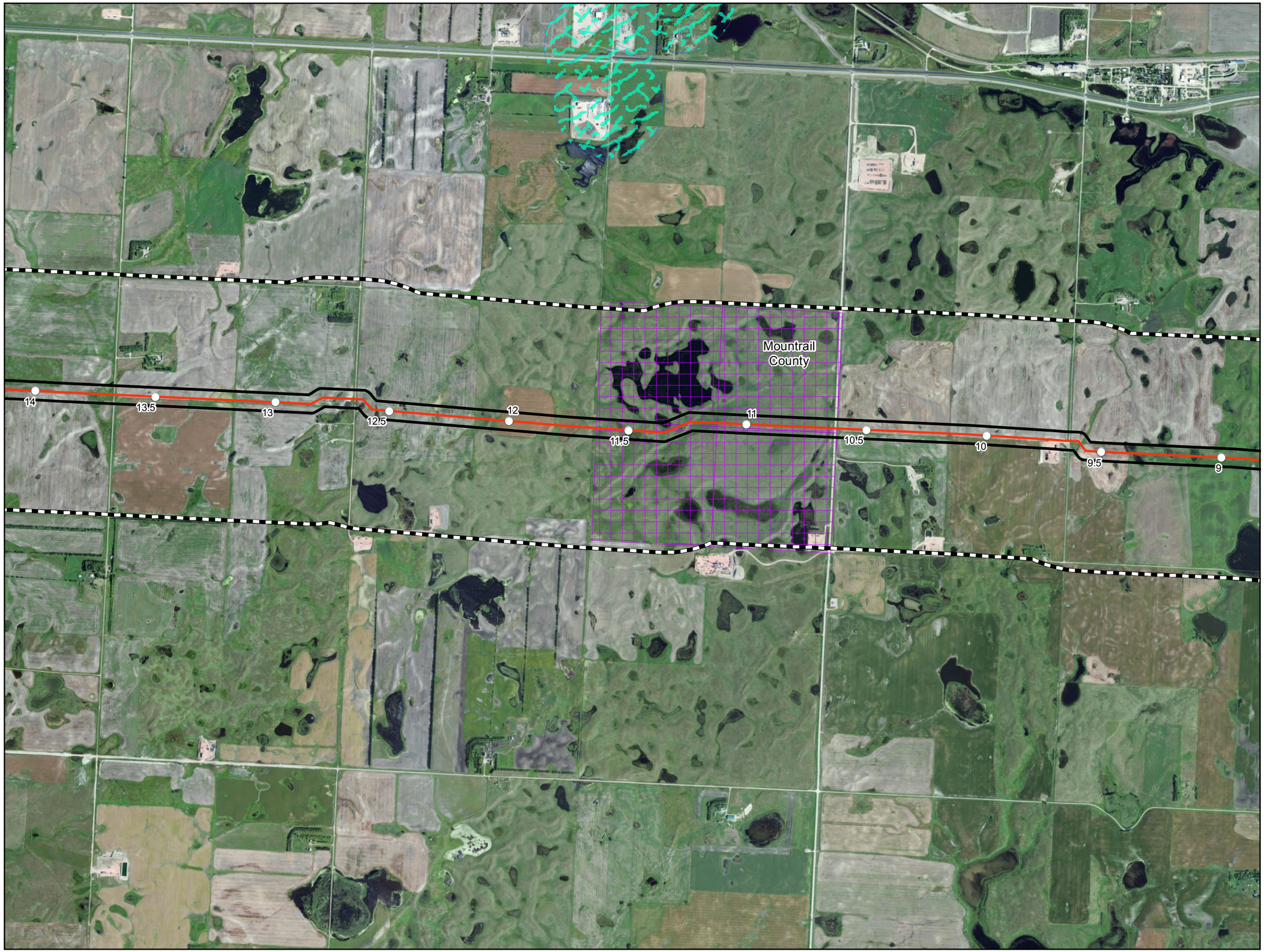

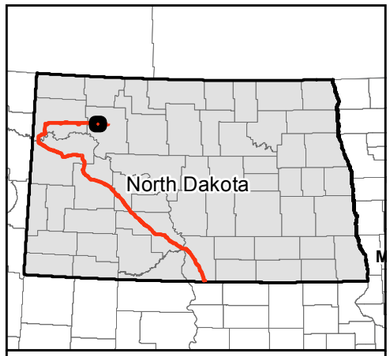

0 1,000 2,000 Feet

1 inch = 2,000 feet

N W E S

Service Layer Credits: Source: Esri, DigitalGlobe, GeoEye, i-cubed, USDA, USGS, AEX, Getmapping, Aerogrid, IGN, IGP, swisstopo, and the GIS User Community

- Milepost
- Valve Location (50' x 75')
- Launcher/Receiver Location (200' x 400')
- Centerline
- Survey Corridor
- 1-mile Study Area
- Facility
- County Boundary

Avoidance Areas

- Cemetery
- Municipal Water Supply
- School
- Survey Corridor
- ND - State Scenic Byway
- ND - State Scenic River
- NDGF - PLOTS Land
- NDDTL - School Trust Land
- NDGF - Managed Land
- Wellhead Non-Community Protection Area
- Wellhead Community Protection Area
- National Grassland
- Reservoir

Exclusion Areas

- USFWS - Critical Habitat

Dakota Access, LLC

Dakota Access Pipeline Project

Avoidance and Exclusion Areas

Page 3 of 83
Montrail County

DAKOTA ACCESS, LLC

For Environmental Review Purposes Only

12/17/2014

Date: (12/17/2014) Source: Z:\Clients\E_H\Energy_Transfer\DAPL\ArcGIS\2014\11\PSC\Avoidance_Exclusion_Area_Map_Book.mxd

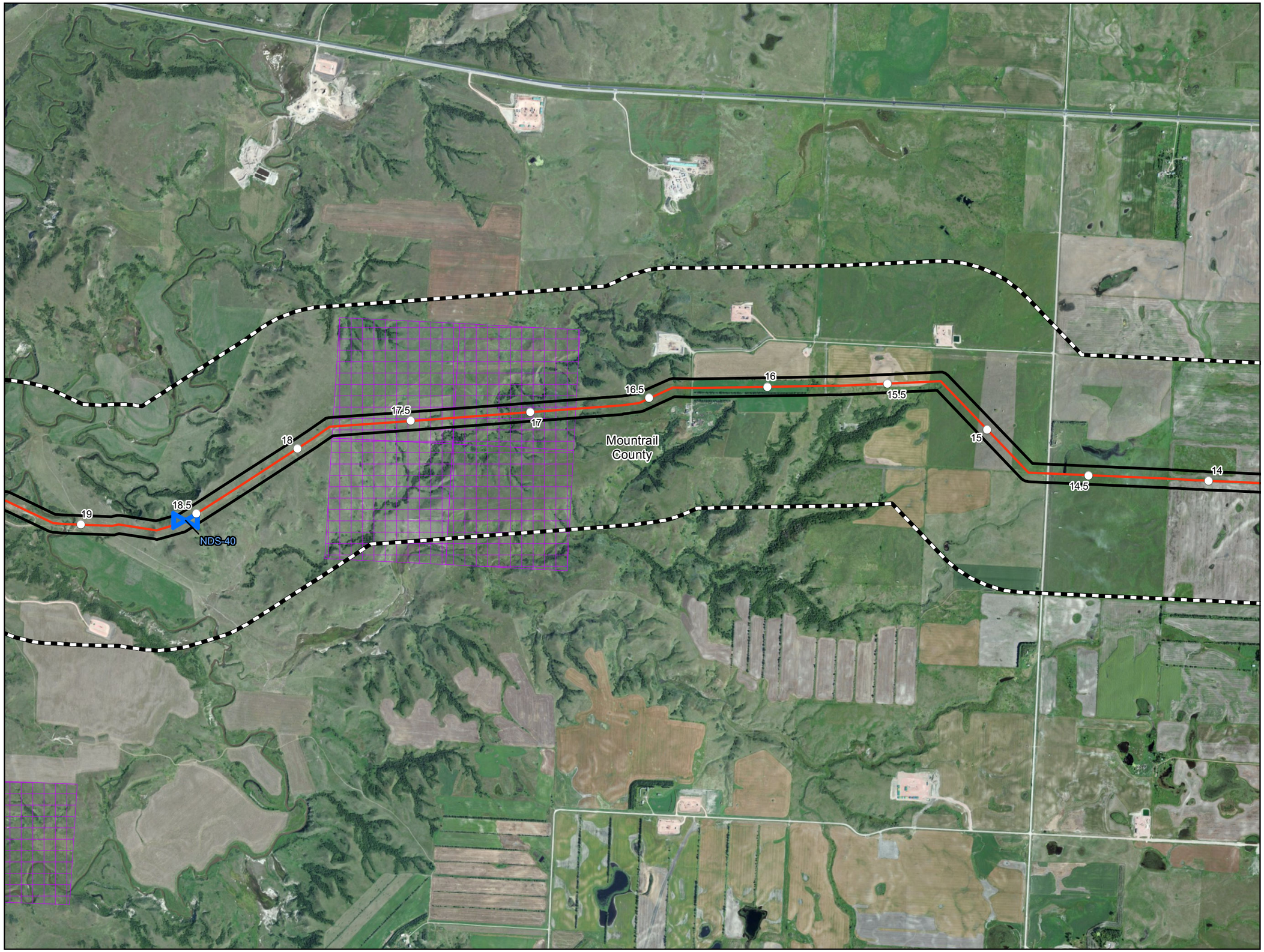

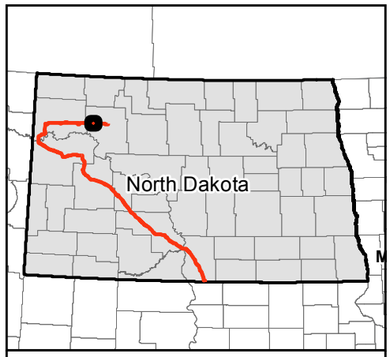

0 1,000 2,000 Feet

1 inch = 2,000 feet

N W E S

Service Layer Credits: Source: Esri, DigitalGlobe, GeoEye, i-cubed, USDA, USGS, AEX, Getmapping, Aerogrid, IGN, IGP, swisstopo, and the GIS User Community

- Milepost
- Valve Location (50' x 75')
- Launcher/Receiver Location (200' x 400')
- Centerline
- Survey Corridor
- 1-mile Study Area
- Facility
- County Boundary

Avoidance Areas

- Cemetery
- Municipal Water Supply
- School
- Survey Corridor
- ND - State Scenic Byway
- ND - State Scenic River
- NDGF - PLOTS Land
- NDDTL - School Trust Land
- NDGF - Managed Land
- Wellhead Non-Community Protection Area
- Wellhead Community Protection Area
- National Grassland
- Reservoir

Exclusion Areas

- USFWS - Critical Habitat

Dakota Access, LLC

Dakota Access Pipeline Project

Avoidance and Exclusion Areas

Page 4 of 83
Montrail County

DAKOTA ACCESS, LLC

For Environmental Review Purposes Only

12/17/2014

Source: Z:\Clients\E_H\Energy_Transfer\DAPL\ArcGIS\2014\11\PSC\Avoidance_Exclusion_Area_Map_Book.mxd

Date: (12/17/2014)

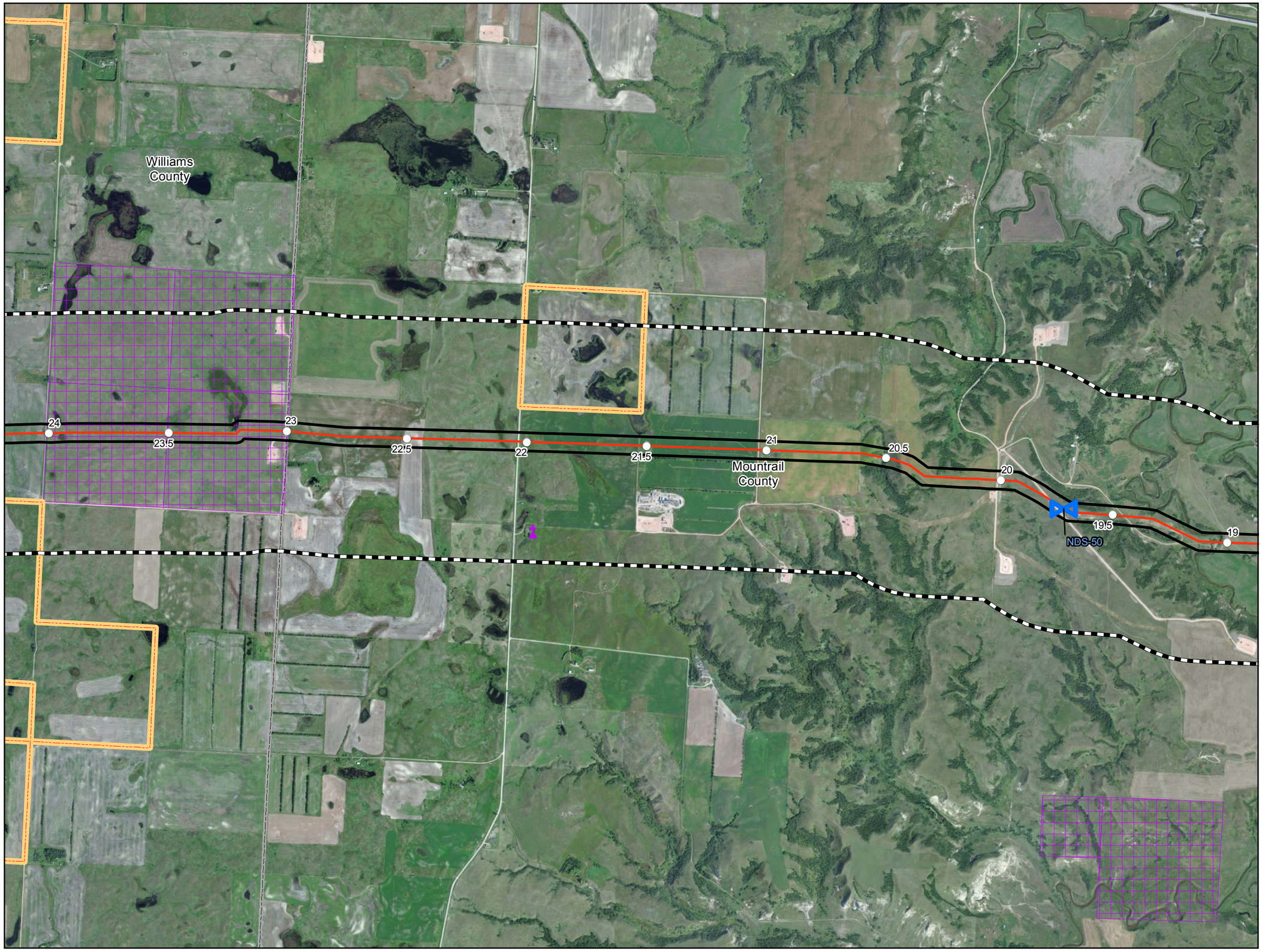

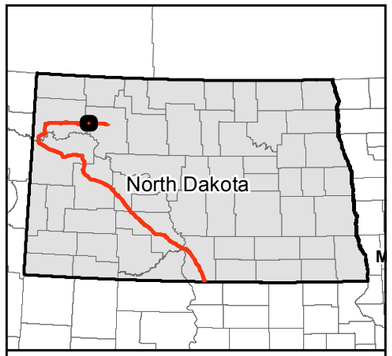

0 1,000 2,000 Feet

1 inch = 2,000 feet

N W E S

Service Layer Credits: Source: Esri, DigitalGlobe, GeoEye, i-cubed, USDA, USGS, AEX, Getmapping, Aerogrid, IGN, IGP, swisstopo, and the GIS User Community

- Milepost
- Valve Location (50' x 75')
- Launcher/Receiver Location (200' x 400')
- Centerline
- Survey Corridor
- 1-mile Study Area
- Facility
- County Boundary

Avoidance Areas

- Cemetery
- Municipal Water Supply
- School
- Survey Corridor
- ND - State Scenic Byway
- ND - State Scenic River
- NDGF - PLOTS Land
- NDDTL - School Trust Land
- NDGF - Managed Land
- Wellhead Non-Community Protection Area
- Wellhead Community Protection Area
- National Grassland
- Reservoir

Exclusion Areas

- USFWS - Critical Habitat

Dakota Access, LLC

Dakota Access Pipeline Project

Avoidance and Exclusion Areas

Page 5 of 83

Montrail & Williams County

DAKOTA ACCESS, LLC

For Environmental Review Purposes Only

12/17/2014

Source: Z:\Clients\E_H\Energy_Transfer\DAPL\ArcGIS\2014\11\PSC\Avoidance_Exclusion_Area_Map_Book.mxd

Date: (12/17/2014)

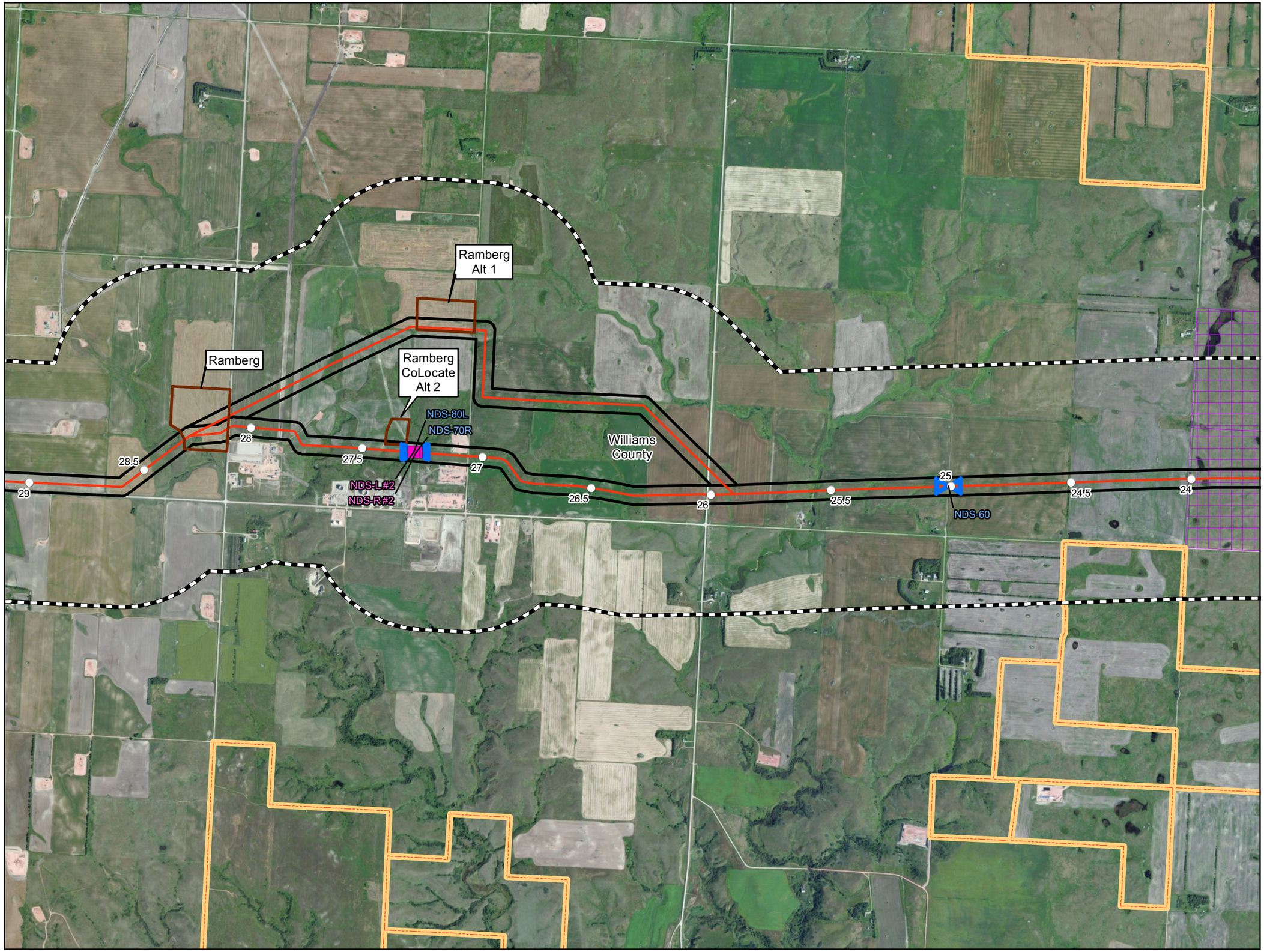

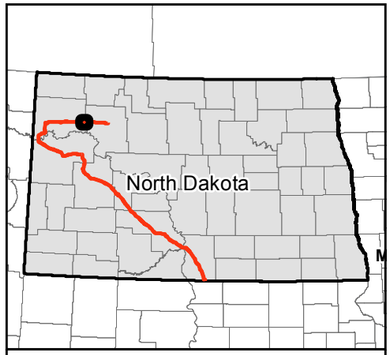

0 1,000 2,000 Feet

1 inch = 2,000 feet

N W E S

Service Layer Credits: Source: Esri, DigitalGlobe, GeoEye, i-cubed, USDA, USGS, AEX, Getmapping, Aerogrid, IGN, IGP, swisstopo, and the GIS User Community

- Milepost
- Valve Location (50' x 75')
- Launcher/Receiver Location (200' x 400')
- Centerline
- Survey Corridor
- 1-mile Study Area
- Facility
- County Boundary

Avoidance Areas

- Cemetery
- Municipal Water Supply
- School
- Survey Corridor
- ND - State Scenic Byway
- ND - State Scenic River
- NDGF - PLOTS Land
- NDDTL - School Trust Land
- NDGF - Managed Land
- Wellhead Non-Community Protection Area
- Wellhead Community Protection Area
- National Grassland
- Reservoir

Exclusion Areas

- USFWS - Critical Habitat

Dakota Access, LLC

Dakota Access Pipeline Project

Avoidance and Exclusion Areas

Page 6 of 83
Williams County

DAKOTA ACCESS, LLC

For Environmental Review Purposes Only

12/17/2014

Source: Z:\Clients\E_H\Energy_Transfer\DAPL\ArcGIS\2014\11\PSC\Avoidance_Exclusion_Area_Map_Book.mxd

Date: (12/17/2014)

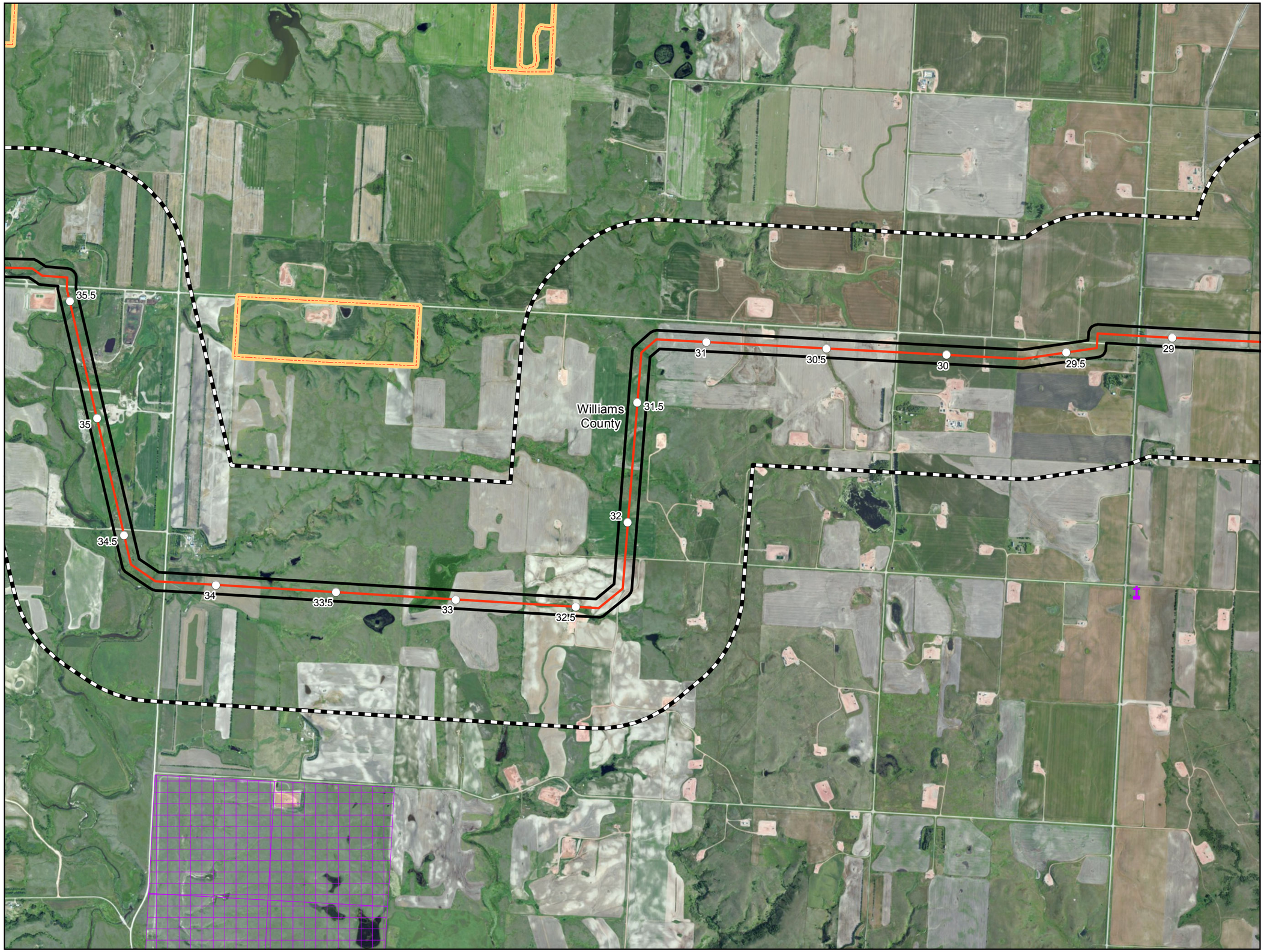

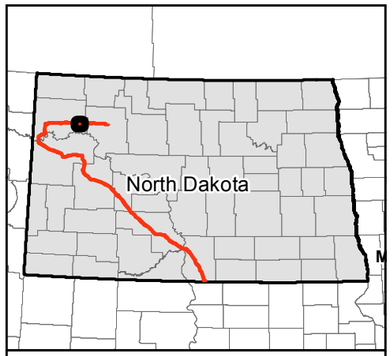

0 1,000 2,000 Feet

1 inch = 2,000 feet

N W E S

Service Layer Credits: Source: Esri, DigitalGlobe, GeoEye, i-cubed, USDA, USGS, AEX, Getmapping, Aerogrid, IGN, IGP, swisstopo, and the GIS User Community

- Milepost
- Valve Location (50' x 75')
- Launcher/Receiver Location (200' x 400')
- Centerline
- Survey Corridor
- 1-mile Study Area
- Facility
- County Boundary

Avoidance Areas

- Cemetery
- Municipal Water Supply
- School
- Survey Corridor
- ND - State Scenic Byway
- ND - State Scenic River
- NDGF - PLOTS Land
- NDDTL - School Trust Land
- NDGF - Managed Land
- Wellhead Non-Community Protection Area
- Wellhead Community Protection Area
- National Grassland
- Reservoir

Exclusion Areas

- USFWS - Critical Habitat

Dakota Access, LLC

Dakota Access Pipeline Project

Avoidance and Exclusion Areas

Page 7 of 83
Williams County

DAKOTA ACCESS, LLC

For Environmental Review Purposes Only

12/17/2014

Source: Z:\Clients\E_P\Energy_Transfer\DAPL\ArcGIS\2014\11\PSC\Avoidance_Exclusion_Area_Map_Book.mxd

Date: (12/17/2014)

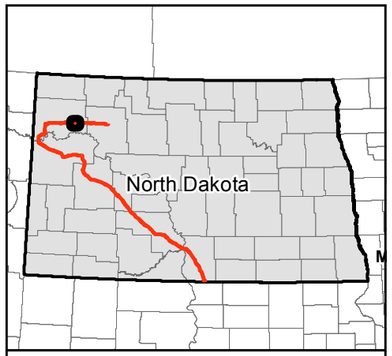

0 1,000 2,000 Feet

1 inch = 2,000 feet

N W E S

Service Layer Credits: Source: Esri, DigitalGlobe, GeoEye, i-cubed, USDA, USGS, AEX, Getmapping, Aerogrid, IGN, IGP, swisstopo, and the GIS User Community

- Milepost
- Valve Location (50' x 75')
- Launcher/Receiver Location (200' x 400')
- Centerline
- Survey Corridor
- 1-mile Study Area
- Facility
- County Boundary

Avoidance Areas

- Cemetery
- Municipal Water Supply
- School
- Survey Corridor
- ND - State Scenic Byway
- ND - State Scenic River
- NDGF - PLOTS Land
- NDDTL - School Trust Land
- NDGF - Managed Land
- Wellhead Non-Community Protection Area
- Wellhead Community Protection Area
- National Grassland
- Reservoir

Exclusion Areas

- USFWS - Critical Habitat

Dakota Access, LLC

Dakota Access Pipeline Project

Avoidance and Exclusion Areas

Page 8 of 83
Williams County

DAKOTA ACCESS, LLC

For Environmental Review Purposes Only

12/17/2014

Source: Z:\Clients\E_H\Energy_Transfer\DAPL\ArcGIS\2014\11\PSC\Avoidance_Exclusion_Area_Map_Book.mxd

Date: (12/17/2014)

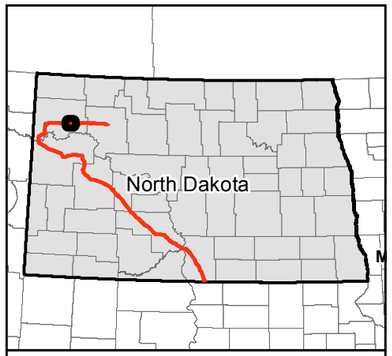

0 1,000 2,000 Feet

1 inch = 2,000 feet

N W E S

Service Layer Credits: Source: Esri, DigitalGlobe, GeoEye, i-cubed, USDA, USGS, AEX, Getmapping, Aerogrid, IGN, IGP, swisstopo, and the GIS User Community

- Milepost
- Valve Location (50' x 75')
- Launcher/Receiver Location (200' x 400')
- Centerline
- Survey Corridor
- 1-mile Study Area
- Facility
- County Boundary

Avoidance Areas

- Cemetery
- Municipal Water Supply
- School
- Survey Corridor
- ND - State Scenic Byway
- ND - State Scenic River
- NDGF - PLOTS Land
- NDDTL - School Trust Land
- NDGF - Managed Land
- Wellhead Non-Community Protection Area
- Wellhead Community Protection Area
- National Grassland
- Reservoir

Exclusion Areas

- USFWS - Critical Habitat

Dakota Access, LLC

Dakota Access Pipeline Project

Avoidance and Exclusion Areas

Page 9 of 83
Williams County

DAKOTA ACCESS, LLC

For Environmental Review Purposes Only

12/17/2014

Source: Z:\Clients\E_H\Energy_Transfer\DAPL\ArcGIS\2014\11\PSC\Avoidance_Exclusion_Area_Map_Book.mxd

Date: (12/17/2014)

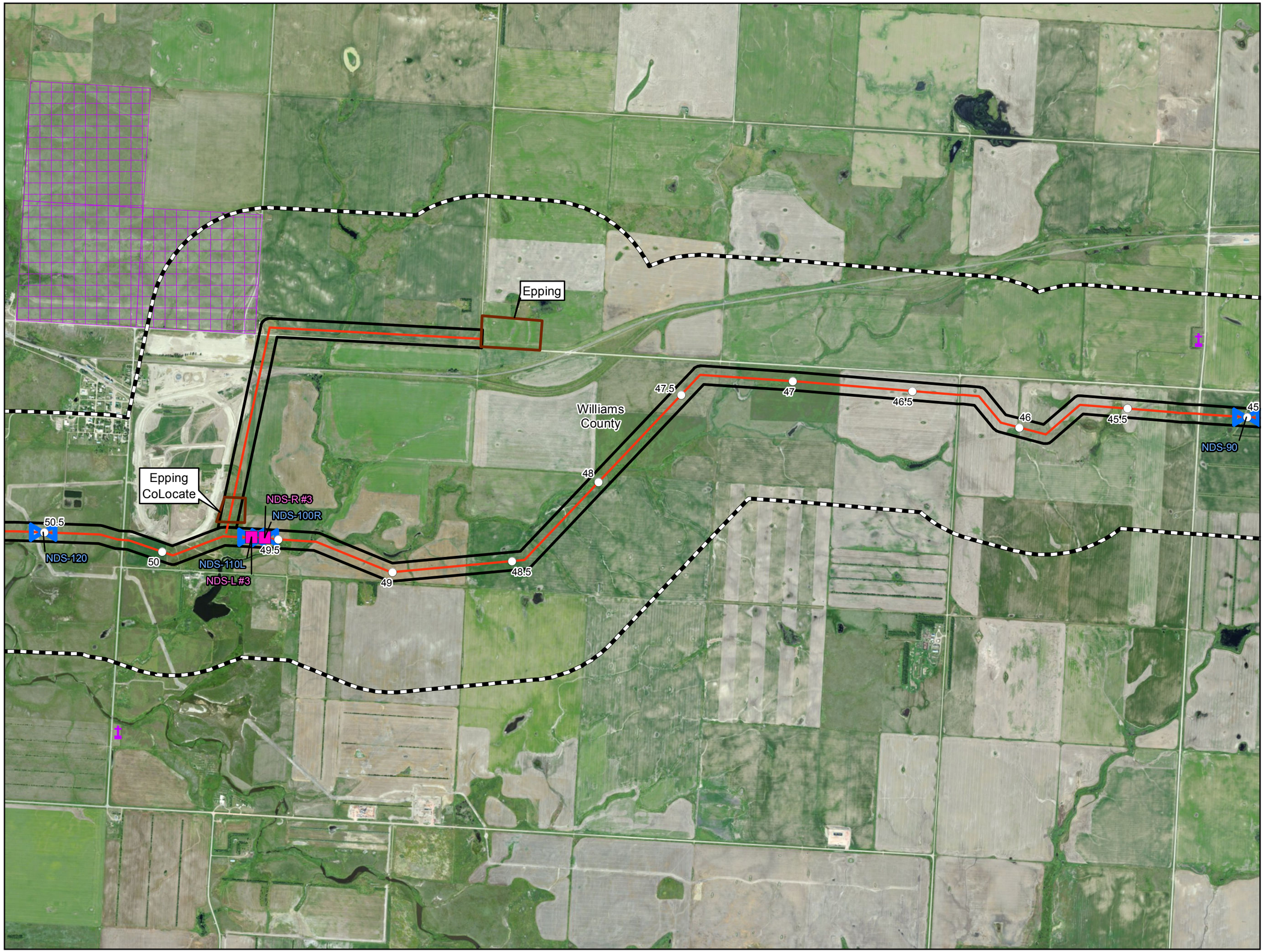

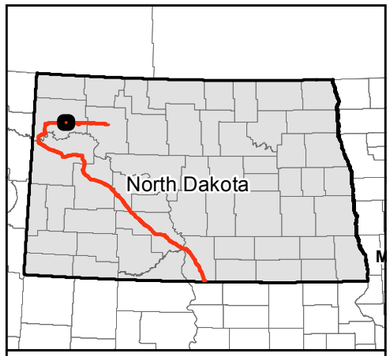

0 1,000 2,000 Feet

1 inch = 2,000 feet

N W E S

Service Layer Credits: Source: Esri, DigitalGlobe, GeoEye, i-cubed, USDA, USGS, AEX, Getmapping, Aerogrid, IGN, IGP, swisstopo, and the GIS User Community

- Milepost
- Valve Location (50' x 75')
- Launcher/Receiver Location (200' x 400')
- Centerline
- Survey Corridor
- 1-mile Study Area
- Facility
- County Boundary

Avoidance Areas

- Cemetery
- Municipal Water Supply
- School
- Survey Corridor
- ND - State Scenic Byway
- ND - State Scenic River
- NDGF - PLOTS Land
- NDDTL - School Trust Land
- NDGF - Managed Land
- Wellhead Non-Community Protection Area
- Wellhead Community Protection Area
- National Grassland
- Reservoir

Exclusion Areas

- USFWS - Critical Habitat

Dakota Access, LLC

Dakota Access Pipeline Project

Avoidance and Exclusion Areas

Page 10 of 83
Williams County

DAKOTA ACCESS, LLC

For Environmental Review Purposes Only

12/17/2014

Source: Z:\Clients\E_P\Energy_Transfer\DAPL\ArcGIS\2014\11\PSC\Avoidance_Exclusion_Area_Map_Book.mxd
Date: (12/17/2014)

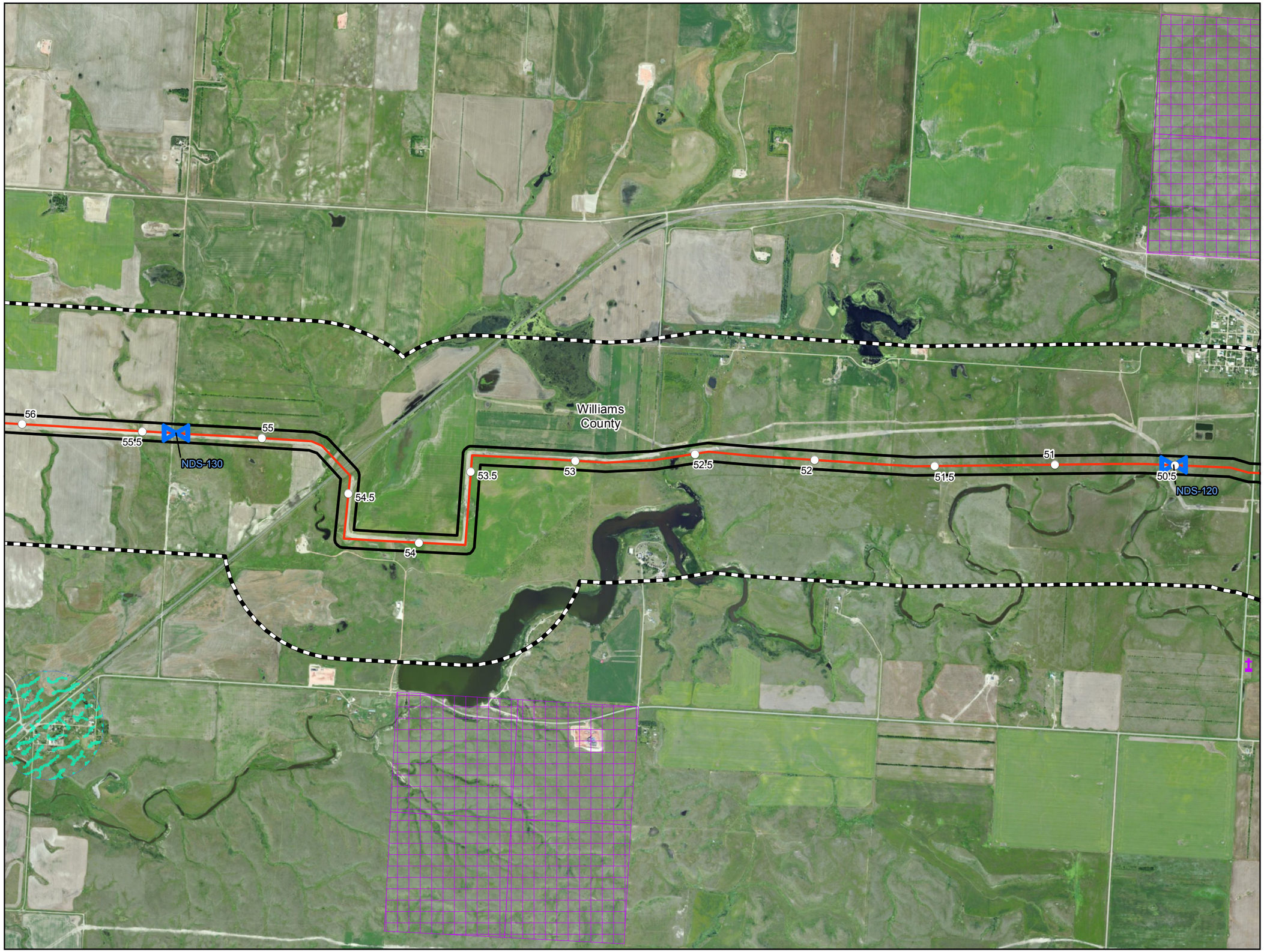

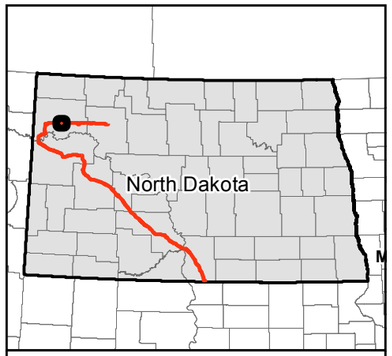

0 1,000 2,000 Feet

1 inch = 2,000 feet

N W E S

Service Layer Credits: Source: Esri, DigitalGlobe, GeoEye, i-cubed, USDA, USGS, AEX, Getmapping, Aerogrid, IGN, IGP, swisstopo, and the GIS User Community

- Milepost
- Valve Location (50' x 75')
- Launcher/Receiver Location (200' x 400')
- Centerline
- Survey Corridor
- 1-mile Study Area
- Facility
- County Boundary

Avoidance Areas

- Cemetery
- Municipal Water Supply
- School
- Survey Corridor
- ND - State Scenic Byway
- ND - State Scenic River
- NDGF - PLOTS Land
- NDDTL - School Trust Land
- NDGF - Managed Land
- Wellhead Non-Community Protection Area
- Wellhead Community Protection Area
- National Grassland
- Reservoir

Exclusion Areas

- USFWS - Critical Habitat

Dakota Access, LLC

Dakota Access Pipeline Project

Avoidance and Exclusion Areas

Page 11 of 83
Williams County

DAKOTA ACCESS, LLC

For Environmental Review Purposes Only

12/17/2014

Source: Z:\Clients\E_H\Energy_Transfer\DAPL\ArcGIS\2014\11\PSC\Avoidance_Exclusion_Area_Map_Book.mxd
Date: (12/17/2014)

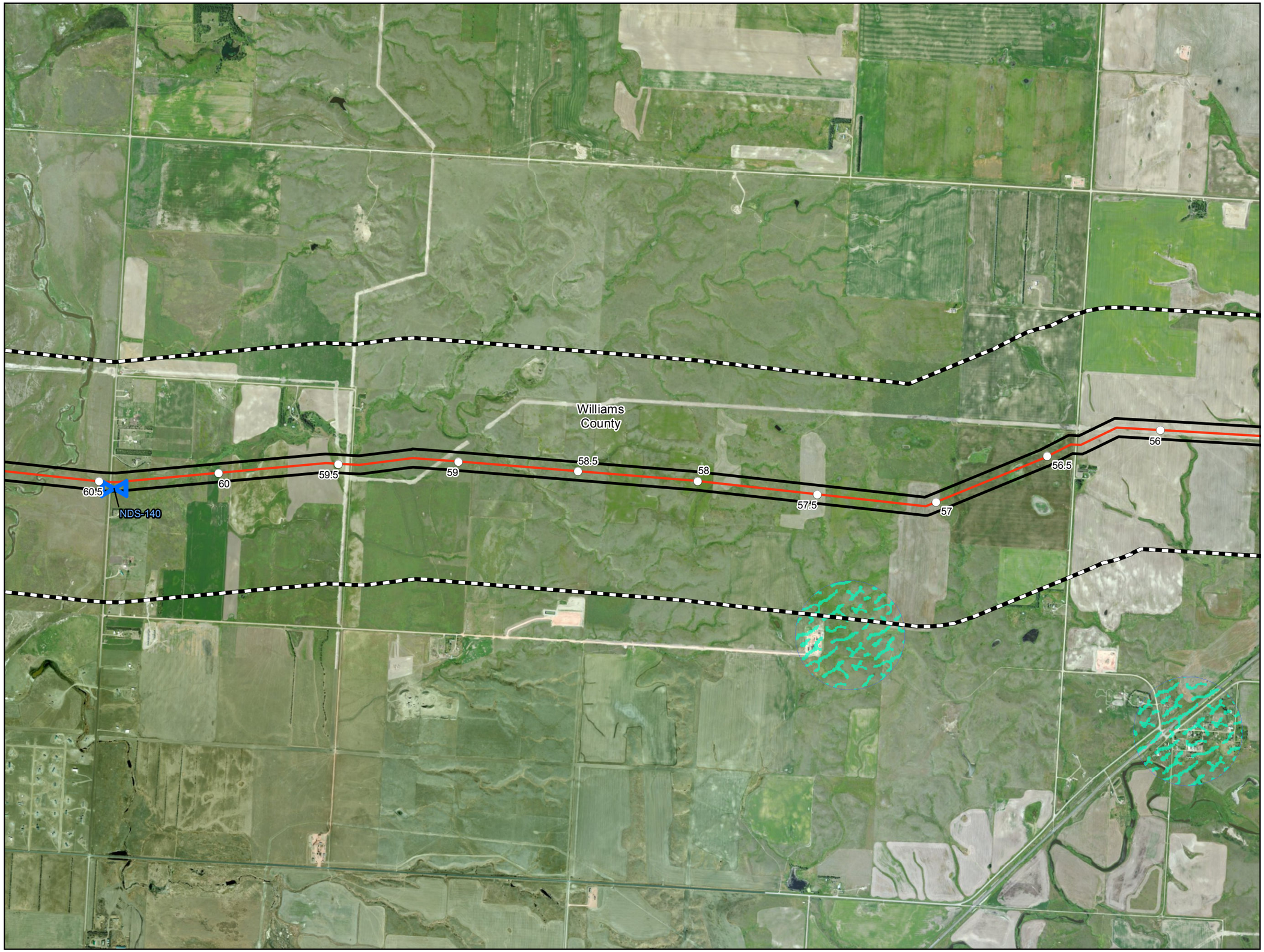

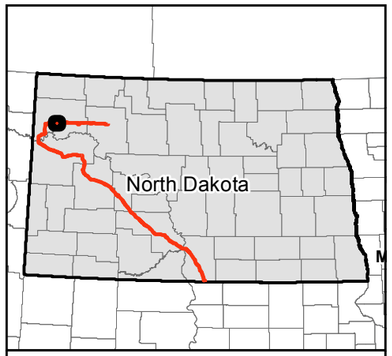

0 1,000 2,000 Feet

1 inch = 2,000 feet

N W E S

Service Layer Credits: Source: Esri, DigitalGlobe, GeoEye, i-cubed, USDA, USGS, AEX, Getmapping, Aerogrid, IGN, IGP, swisstopo, and the GIS User Community

- Milepost
- Valve Location (50' x 75')
- Launcher/Receiver Location (200' x 400')
- Centerline
- Survey Corridor
- 1-mile Study Area
- Facility
- County Boundary

Avoidance Areas

- Cemetery
- Municipal Water Supply
- School
- Survey Corridor
- ND - State Scenic Byway
- ND - State Scenic River
- NDGF - PLOTS Land
- NDDTL - School Trust Land
- NDGF - Managed Land
- Wellhead Non-Community Protection Area
- Wellhead Community Protection Area
- National Grassland
- Reservoir

Exclusion Areas

- USFWS - Critical Habitat

Dakota Access, LLC

Dakota Access Pipeline Project

Avoidance and Exclusion Areas

Page 12 of 83
Williams County

DAKOTA ACCESS, LLC

For Environmental Review Purposes Only

12/17/2014

Source: Z:\Clients\E_H\Energy_Transfer\DAPL\ArcGIS\2014\11\PSC\Avoidance_Exclusion_Area_Map_Book.mxd

Date: (12/17/2014)

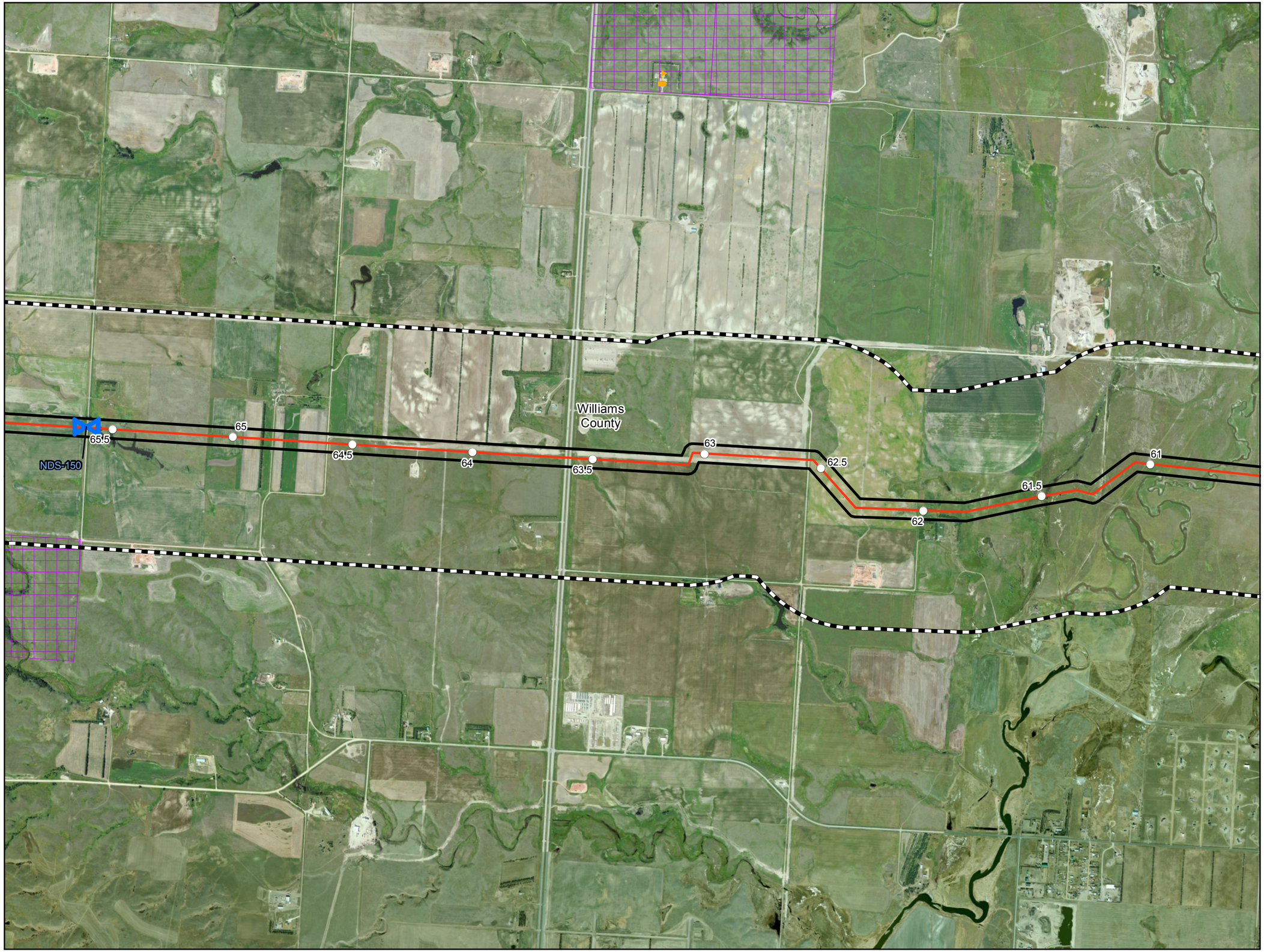

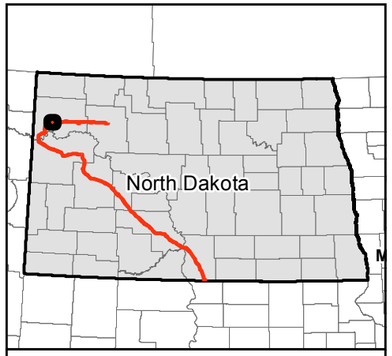

0 1,000 2,000 Feet

1 inch = 2,000 feet

N W E S

Service Layer Credits: Source: Esri, DigitalGlobe, GeoEye, i-cubed, USDA, USGS, AEX, Getmapping, Aerogrid, IGN, IGP, swisstopo, and the GIS User Community

- Milepost
- Valve Location (50' x 75')
- Launcher/Receiver Location (200' x 400')
- Centerline
- Survey Corridor
- 1-mile Study Area
- Facility
- County Boundary

Avoidance Areas

- Cemetery
- Municipal Water Supply
- School
- Survey Corridor
- ND - State Scenic Byway
- ND - State Scenic River
- NDGF - PLOTS Land
- NDDTL - School Trust Land
- NDGF - Managed Land
- Wellhead Non-Community Protection Area
- Wellhead Community Protection Area
- National Grassland
- Reservoir

Exclusion Areas

- USFWS - Critical Habitat

Dakota Access, LLC

Dakota Access Pipeline Project

Avoidance and Exclusion Areas

Page 13 of 83
Williams County

DAKOTA ACCESS, LLC

For Environmental Review Purposes Only

12/17/2014

Source: Z:\Clients\E_H\Energy_Transfer\DAPL\ArcGIS\2014\11\PSC\Avoidance_Exclusion_Area_Map_Book.mxd

Date: (12/17/2014)

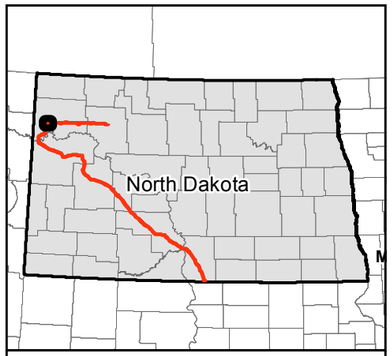

0 1,000 2,000 Feet

1 inch = 2,000 feet

N W E S

Service Layer Credits: Source: Esri, DigitalGlobe, GeoEye, i-cubed, USDA, USGS, AEX, Getmapping, Aerogrid, IGN, IGP, swisstopo, and the GIS User Community

- Milepost
- Valve Location (50' x 75')
- Launcher/Receiver Location (200' x 400')
- Centerline
- Survey Corridor
- 1-mile Study Area
- Facility
- County Boundary

Avoidance Areas

- Cemetery
- Municipal Water Supply
- School
- Survey Corridor
- ND - State Scenic Byway
- ND - State Scenic River
- NDGF - PLOTS Land
- NDDTL - School Trust Land
- NDGF - Managed Land
- Wellhead Non-Community Protection Area
- Wellhead Community Protection Area
- National Grassland
- Reservoir

Exclusion Areas

- USFWS - Critical Habitat

Dakota Access, LLC

Dakota Access Pipeline Project

Avoidance and Exclusion Areas

Page 14 of 83
Williams County

DAKOTA ACCESS, LLC

For Environmental Review Purposes Only

12/17/2014

Source: Z:\Clients\E_H\Energy_Transfer\DAPL\ArcGIS\2014\11\PSC\Avoidance_Exclusion_Area_Map_Book.mxd
Date: (12/17/2014)

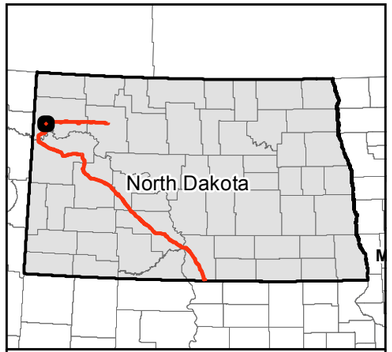

0 1,000 2,000 Feet

1 inch = 2,000 feet

N W E S

Service Layer Credits: Source: Esri, DigitalGlobe, GeoEye, i-cubed, USDA, USGS, AEX, Getmapping, Aerogrid, IGN, IGP, swisstopo, and the GIS User Community

- Milepost
- Valve Location (50' x 75')
- Launcher/Receiver Location (200' x 400')
- Centerline
- Survey Corridor
- 1-mile Study Area
- Facility
- County Boundary

Avoidance Areas

- Cemetery
- Municipal Water Supply
- School
- Survey Corridor
- ND - State Scenic Byway
- ND - State Scenic River
- NDGF - PLOTS Land
- NDDTL - School Trust Land
- NDGF - Managed Land
- Wellhead Non-Community Protection Area
- Wellhead Community Protection Area
- National Grassland
- Reservoir

Exclusion Areas

- USFWS - Critical Habitat

Dakota Access, LLC

Dakota Access Pipeline Project

Avoidance and Exclusion Areas

Page 15 of 83
Williams County

DAKOTA ACCESS, LLC

For Environmental Review Purposes Only

12/17/2014

Source: Z:\Clients\E_H\Energy_Transfer\DAPL\ArcGIS\2014\11\PSC\Avoidance_Exclusion_Area_Map_Book.mxd
Date: (12/17/2014)

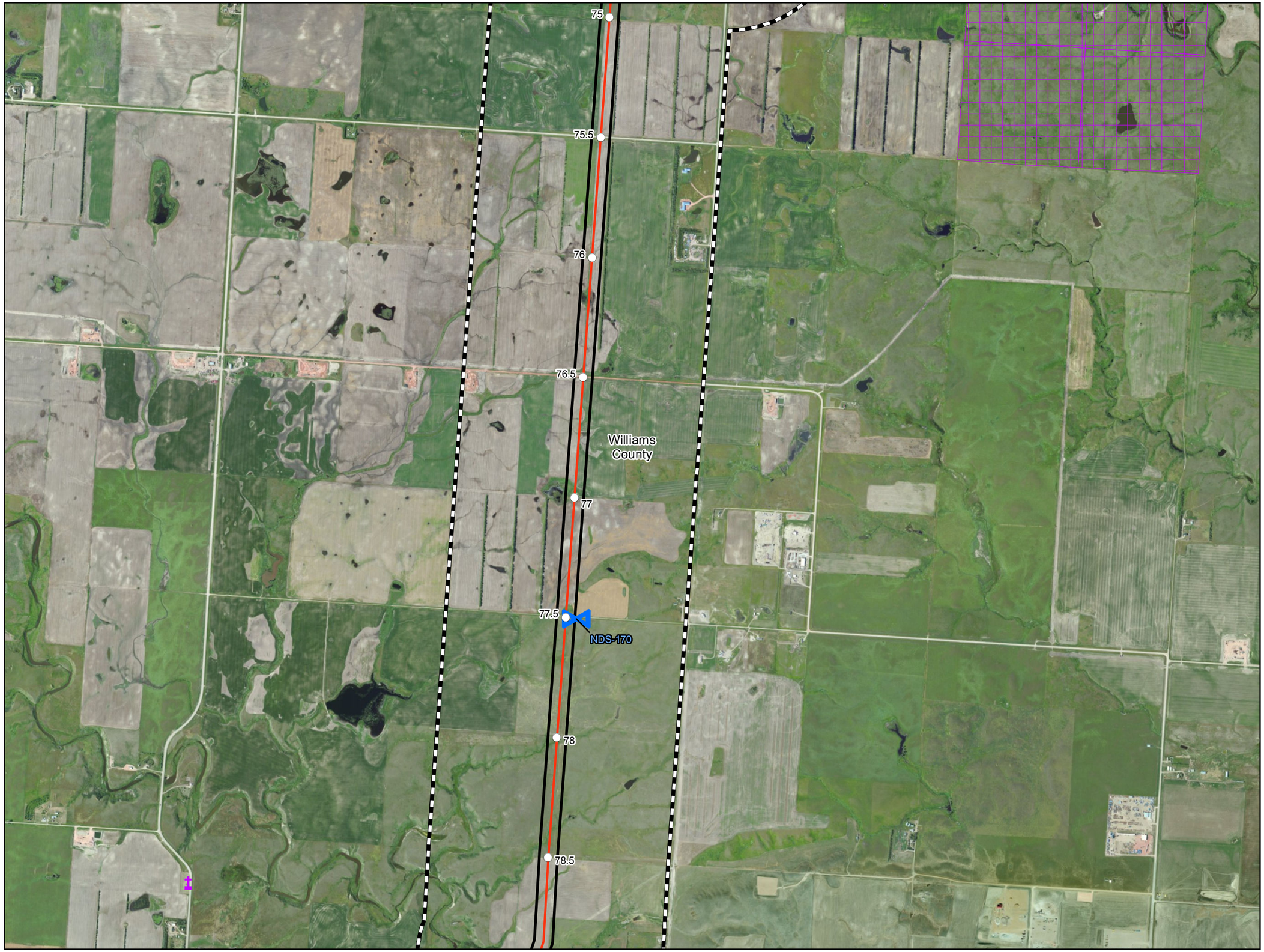

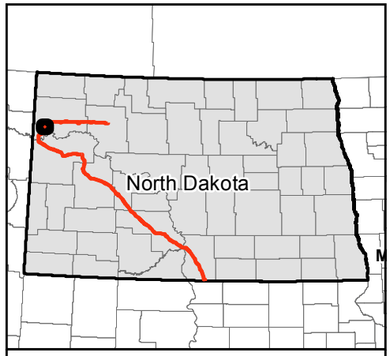

0 1,000 2,000 Feet

1 inch = 2,000 feet

N
W E
S

Service Layer Credits: Source: Esri, DigitalGlobe, GeoEye, i-cubed, USDA, USGS, AEX, Getmapping, Aerogrid, IGN, IGP, swisstopo, and the GIS User Community

- Milepost
- Valve Location (50' x 75')
- Launcher/Receiver Location (200' x 400')
- Centerline
- Survey Corridor
- 1-mile Study Area
- Facility
- County Boundary

Avoidance Areas

- Cemetery
- Municipal Water Supply
- School
- Survey Corridor
- ND - State Scenic Byway
- ND - State Scenic River
- NDGF - PLOTS Land
- NDDTL - School Trust Land
- NDGF - Managed Land
- Wellhead Non-Community Protection Area
- Wellhead Community Protection Area
- National Grassland
- Reservoir

Exclusion Areas

- USFWS - Critical Habitat

Dakota Access, LLC

Dakota Access Pipeline Project

Avoidance and Exclusion Areas

Page 16 of 83
Williams County

DAKOTA ACCESS, LLC

For Environmental Review Purposes Only

12/17/2014

Source: Z:\Clients\E_H\Energy_Transfer\DAPL\ArcGIS\2014\11\PSC\Avoidance_Exclusion_Area_Map_Book.mxd
Date: (12/17/2014)

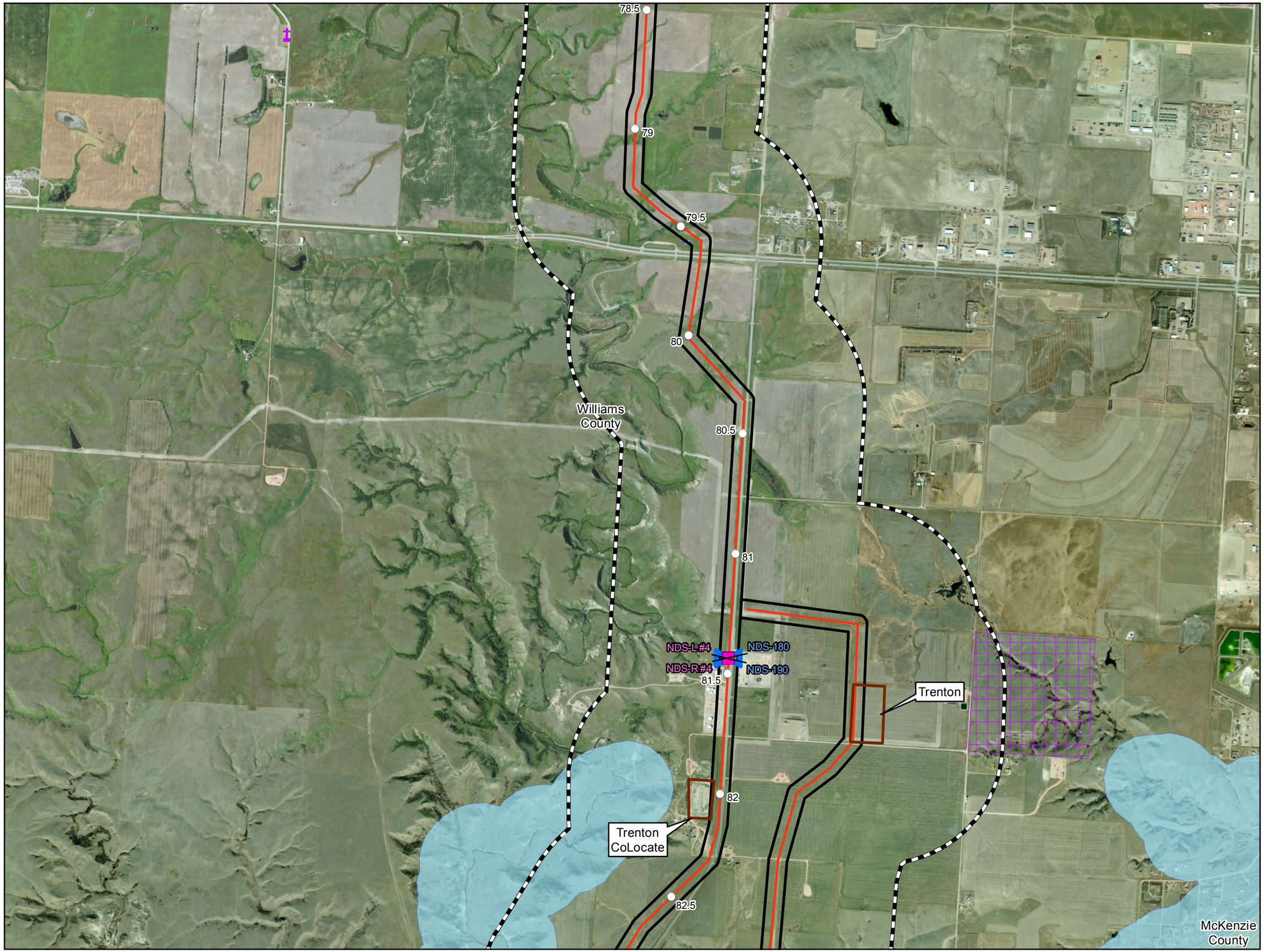

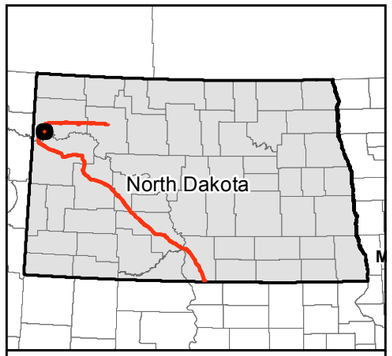

0 1,000 2,000 Feet

1 inch = 2,000 feet

N W E S

Service Layer Credits: Source: Esri, DigitalGlobe, GeoEye, i-cubed, USDA, USGS, AEX, Getmapping, Aerogrid, IGN, IGP, swisstopo, and the GIS User Community

- Milepost
- Valve Location (50' x 75')
- Launcher/Receiver Location (200' x 400')
- Centerline
- Survey Corridor
- 1-mile Study Area
- Facility
- County Boundary

Avoidance Areas

- Cemetery
- Municipal Water Supply
- School
- Survey Corridor
- ND - State Scenic Byway
- ND - State Scenic River
- NDGF - PLOTS Land
- NDDTL - School Trust Land
- NDGF - Managed Land
- Wellhead Non-Community Protection Area
- Wellhead Community Protection Area
- National Grassland
- Reservoir

Exclusion Areas

- USFWS - Critical Habitat

Dakota Access, LLC

Dakota Access Pipeline Project

Avoidance and Exclusion Areas

Page 17 of 83
Williams County

DAKOTA ACCESS, LLC

For Environmental Review Purposes Only

12/17/2014

Source: Z:\Clients\E_H\Energy_Transfer\DAPL\ArcGIS\2014\11\PSC\Avoidance_Exclusion_Area_Map_Book.mxd
Date: (12/17/2014)

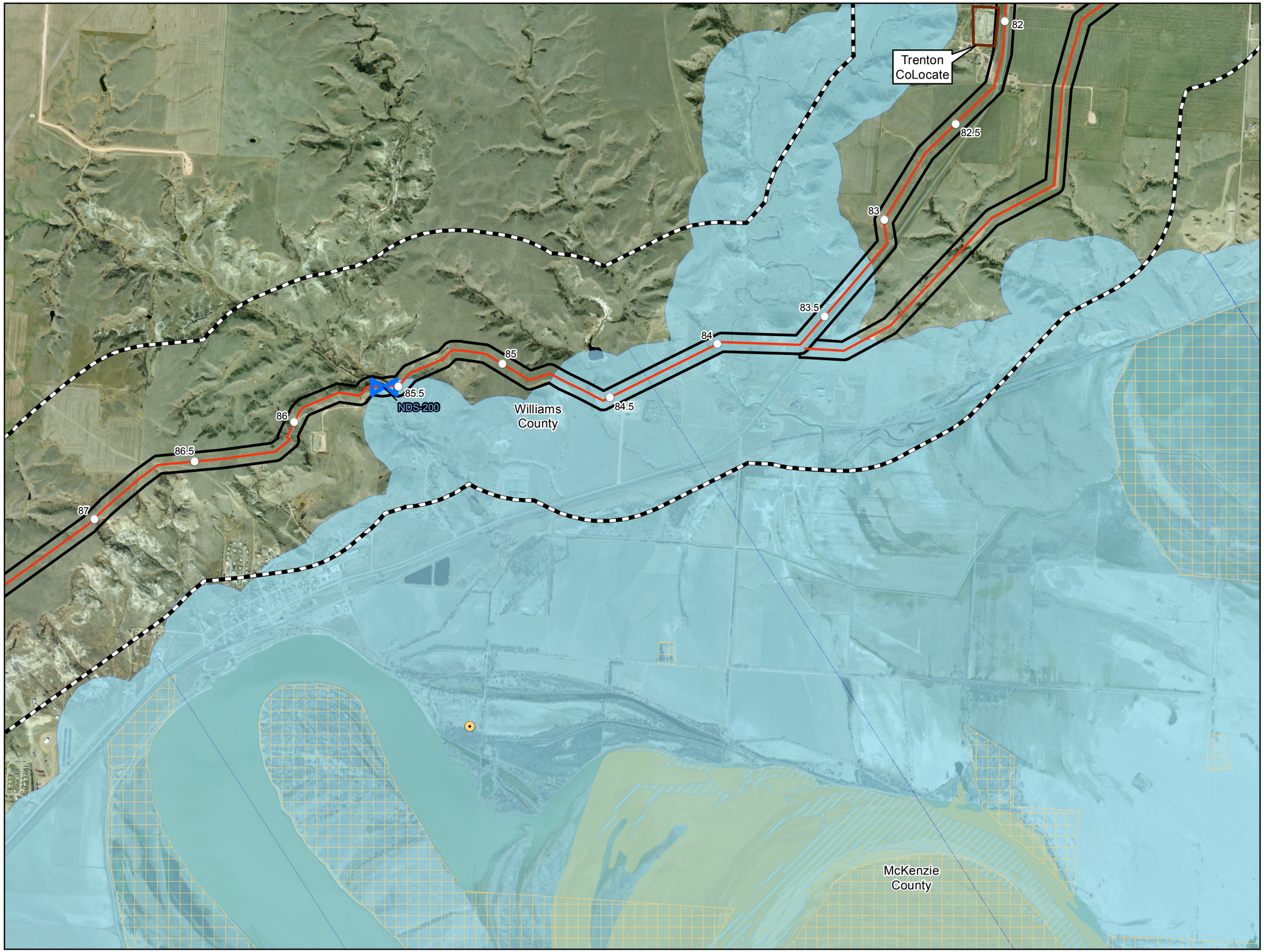

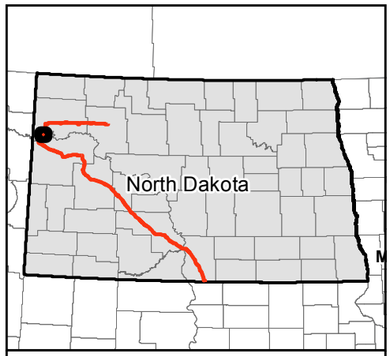

0 1,000 2,000 Feet

1 inch = 2,000 feet

N W E S

Service Layer Credits: Source: Esri, DigitalGlobe, GeoEye, i-cubed, USDA, USGS, AEX, Getmapping, Aerogrid, IGN, IGP, swisstopo, and the GIS User Community

- Milepost
- Valve Location (50' x 75')
- Launcher/Receiver Location (200' x 400')
- Centerline
- Survey Corridor
- 1-mile Study Area
- Facility
- County Boundary

Avoidance Areas

- Cemetery
- Municipal Water Supply
- School
- Survey Corridor
- ND - State Scenic Byway
- ND - State Scenic River
- NDGF - PLOTS Land
- NDDTL - School Trust Land
- NDGF - Managed Land
- Wellhead Non-Community Protection Area
- Wellhead Community Protection Area
- National Grassland
- Reservoir

Exclusion Areas

- USFWS - Critical Habitat

Dakota Access, LLC

Dakota Access Pipeline Project

Avoidance and Exclusion Areas

Page 18 of 83
Williams County

DAKOTA ACCESS, LLC

For Environmental Review Purposes Only

12/17/2014

Source: Z:\Clients\E_H\Energy_Transfer\DAPL\ArcGIS\2014\11\PSC\Avoidance_Exclusion_Area_Map_Book.mxd

Date: (12/17/2014)

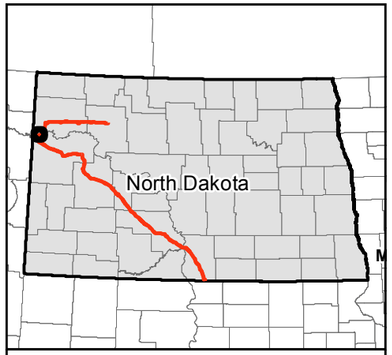

0 1,000 2,000 Feet

1 inch = 2,000 feet

N W E S

Service Layer Credits: Source: Esri, DigitalGlobe, GeoEye, i-cubed, USDA, USGS, AEX, Getmapping, Aerogrid, IGN, IGP, swisstopo, and the GIS User Community

- Milepost
- Valve Location (50' x 75')
- Launcher/Receiver Location (200' x 400')
- Centerline
- Survey Corridor
- 1-mile Study Area
- Facility
- County Boundary

Avoidance Areas

- Cemetery
- Municipal Water Supply
- School
- Survey Corridor
- ND - State Scenic Byway
- ND - State Scenic River
- NDGF - PLOTS Land
- NDDTL - School Trust Land
- NDGF - Managed Land
- Wellhead Non-Community Protection Area
- Wellhead Community Protection Area
- National Grassland
- Reservoir

Exclusion Areas

- USFWS - Critical Habitat

Dakota Access, LLC

Dakota Access Pipeline Project

Avoidance and Exclusion Areas

Page 19 of 83
Williams County

DAKOTA ACCESS, LLC

For Environmental Review Purposes Only

12/17/2014

Source: Z:\Clients\E_H\Energy_Transfer\DAPL\ArcGIS\2014\11\PSC\Avoidance_Exclusion_Area_Map_Book.mxd
Date: (12/17/2014)

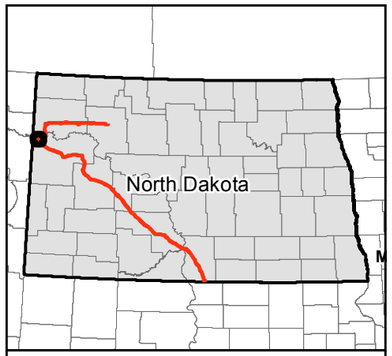

0 1,000 2,000 Feet

1 inch = 2,000 feet

N W E S

Service Layer Credits: Source: Esri, DigitalGlobe, GeoEye, i-cubed, USDA, USGS, AEX, Getmapping, Aerogrid, IGN, IGP, swisstopo, and the GIS User Community

- Milepost
- Valve Location (50' x 75')
- Launcher/Receiver Location (200' x 400')
- Centerline
- Survey Corridor
- 1-mile Study Area
- Facility
- County Boundary

Avoidance Areas

- Cemetery
- Municipal Water Supply
- School
- Survey Corridor
- ND - State Scenic Byway
- ND - State Scenic River
- NDGF - PLOTS Land
- NDDTL - School Trust Land
- NDGF - Managed Land
- Wellhead Non-Community Protection Area
- Wellhead Community Protection Area
- National Grassland
- Reservoir

Exclusion Areas

- USFWS - Critical Habitat

Dakota Access, LLC

Dakota Access Pipeline Project

Avoidance and Exclusion Areas

Page 20 of 83
Williams County

DAKOTA ACCESS, LLC

For Environmental Review Purposes Only

12/17/2014

Source: Z:\Clients\E_H\Energy_Transfer\DAPL\ArcGIS\2014\11\PSC\Avoidance_Exclusion_Area_Map_Book.mxd
Date: (12/17/2014)

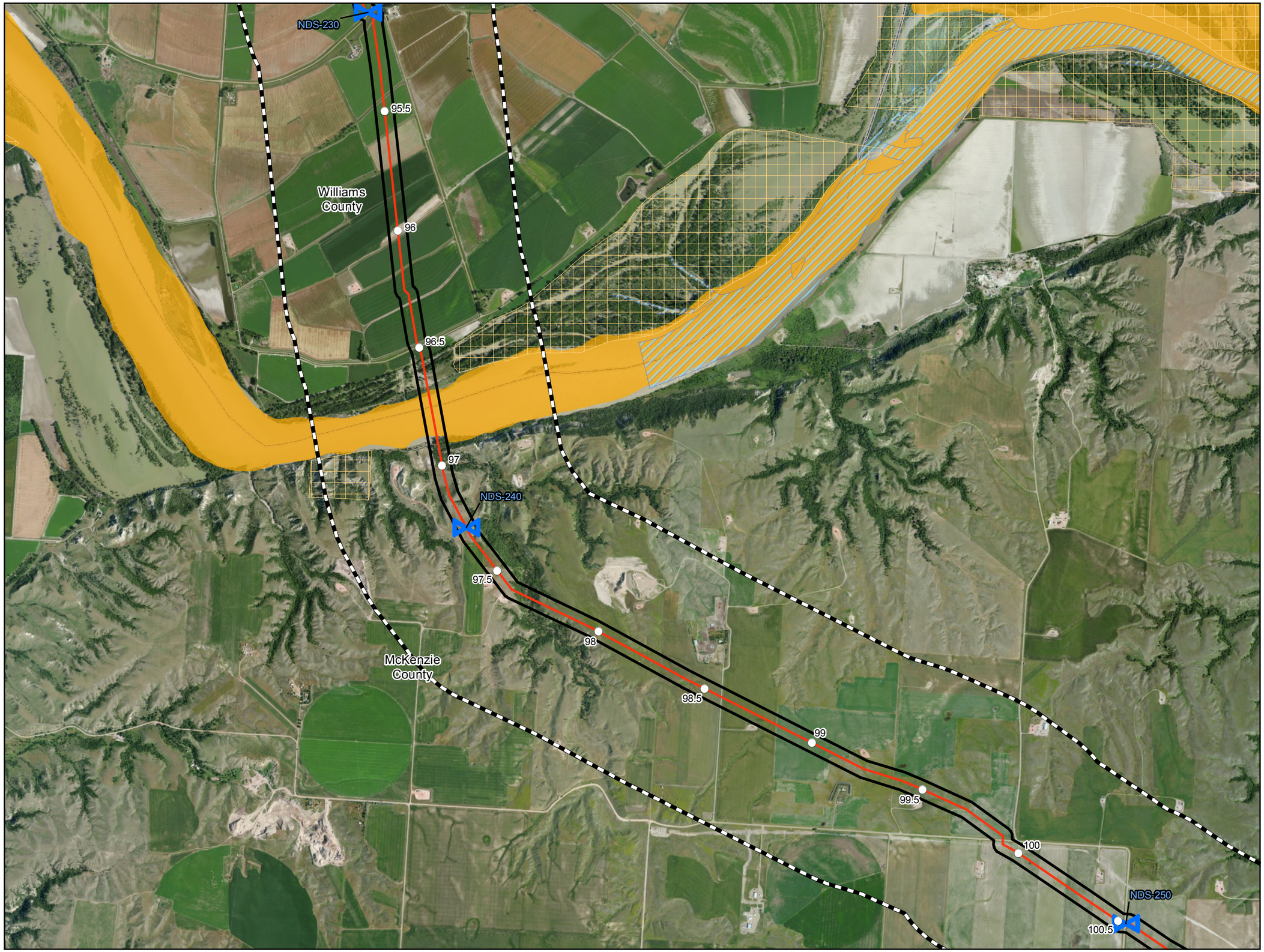

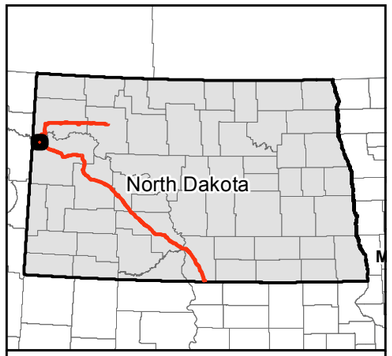

0 1,000 2,000 Feet

1 inch = 2,000 feet

N W E S

Service Layer Credits: Source: Esri, DigitalGlobe, GeoEye, i-cubed, USDA, USGS, AEX, Getmapping, Aerogrid, IGN, IGP, swisstopo, and the GIS User Community

- Milepost
- Valve Location (50' x 75')
- Launcher/Receiver Location (200' x 400')
- Centerline
- Survey Corridor
- 1-mile Study Area
- Facility
- County Boundary

Avoidance Areas

- Cemetery
- Municipal Water Supply
- School
- Survey Corridor
- ND - State Scenic Byway
- ND - State Scenic River
- NDGF - PLOTS Land
- NDDTL - School Trust Land
- NDGF - Managed Land
- Wellhead Non-Community Protection Area
- Wellhead Community Protection Area
- National Grassland
- Reservoir

Exclusion Areas

- USFWS - Critical Habitat

Dakota Access, LLC

Dakota Access Pipeline Project

Avoidance and Exclusion Areas

Page 21 of 83
Williams & Mckenzie County

DAKOTA ACCESS, LLC

For Environmental Review Purposes Only

12/17/2014

Source: Z:\Clients\E_F\Energy_Transfer\DAPL\ArcGIS\2014\11\PSC\Avoidance_Exclusion_Area_Map_Book.mxd
Date: (12/17/2014)

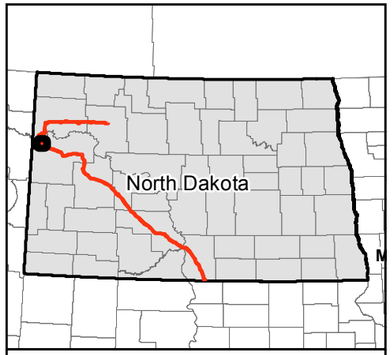

0 1,000 2,000 Feet

1 inch = 2,000 feet

N W E S

Service Layer Credits: Source: Esri, DigitalGlobe, GeoEye, i-cubed, USDA, USGS, AEX, Getmapping, Aerogrid, IGN, IGP, swisstopo, and the GIS User Community

- Milepost
- Valve Location (50' x 75')
- Launcher/Receiver Location (200' x 400')
- Centerline
- Survey Corridor
- 1-mile Study Area
- Facility
- County Boundary

Avoidance Areas

- Cemetery
- Municipal Water Supply
- School
- Survey Corridor
- ND - State Scenic Byway
- ND - State Scenic River
- NDGF - PLOTS Land
- NDDTL - School Trust Land
- NDGF - Managed Land
- Wellhead Non-Community Protection Area
- Wellhead Community Protection Area
- National Grassland
- Reservoir

Exclusion Areas

- USFWS - Critical Habitat

Dakota Access, LLC

Dakota Access Pipeline Project

Avoidance and Exclusion Areas

Page 22 of 83
Mckenzie County

DAKOTA ACCESS, LLC

For Environmental Review Purposes Only

12/17/2014

Source: Z:\Clients\E_H\Energy_Transfer\DAPL\ArcGIS\2014\11\PSC\Avoidance_Exclusion_Area_Map_Book.mxd
Date: (12/17/2014)

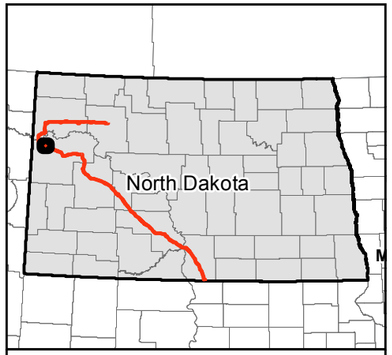

0 1,000 2,000 Feet

1 inch = 2,000 feet

N W E S

Service Layer Credits: Source: Esri, DigitalGlobe, GeoEye, i-cubed, USDA, USGS, AEX, Getmapping, Aerogrid, IGN, IGP, swisstopo, and the GIS User Community

- Milepost
- Valve Location (50' x 75')
- Launcher/Receiver Location (200' x 400')
- Centerline
- Survey Corridor
- 1-mile Study Area
- Facility
- County Boundary

Avoidance Areas

- Cemetery
- Municipal Water Supply
- School
- Survey Corridor
- ND - State Scenic Byway
- ND - State Scenic River
- NDGF - PLOTS Land
- NDDTL - School Trust Land
- NDGF - Managed Land
- Wellhead Non-Community Protection Area
- Wellhead Community Protection Area
- National Grassland
- Reservoir

Exclusion Areas

- USFWS - Critical Habitat

Dakota Access, LLC

Dakota Access Pipeline Project

Avoidance and Exclusion Areas

Page 23 of 83
Mckenzie County

DAKOTA ACCESS, LLC

For Environmental Review Purposes Only

12/17/2014

Date: (12/17/2014) Source: Z:\Clients\E_H\Energy_Transfer\DAPL\ArcGIS\2014\11\PSC\Avoidance_Exclusion_Area_Map_Book.mxd

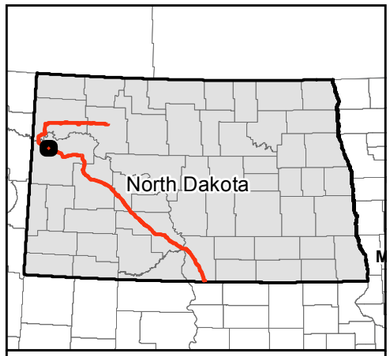

0 1,000 2,000 Feet

1 inch = 2,000 feet

N W E S

Service Layer Credits: Source: Esri, DigitalGlobe, GeoEye, i-cubed, USDA, USGS, AEX, Getmapping, Aerogrid, IGN, IGP, swisstopo, and the GIS User Community

- Milepost
- Valve Location (50' x 75')
- Launcher/Receiver Location (200' x 400')
- Centerline
- Survey Corridor
- 1-mile Study Area
- Facility
- County Boundary

Avoidance Areas

- Cemetery
- Municipal Water Supply
- School
- Survey Corridor
- ND - State Scenic Byway
- ND - State Scenic River
- NDGF - PLOTS Land
- NDDTL - School Trust Land
- NDGF - Managed Land
- Wellhead Non-Community Protection Area
- Wellhead Community Protection Area
- National Grassland
- Reservoir

Exclusion Areas

- USFWS - Critical Habitat

Dakota Access, LLC

Dakota Access Pipeline Project

Avoidance and Exclusion Areas

Page 24 of 83
Mckenzie County

DAKOTA ACCESS, LLC

For Environmental Review Purposes Only

12/17/2014

Source: Z:\Clients\E_H\Energy_Transfer\DAPL\ArcGIS\2014\11\PSC\Avoidance_Exclusion_Area_Map_Book.mxd
Date: (12/17/2014)

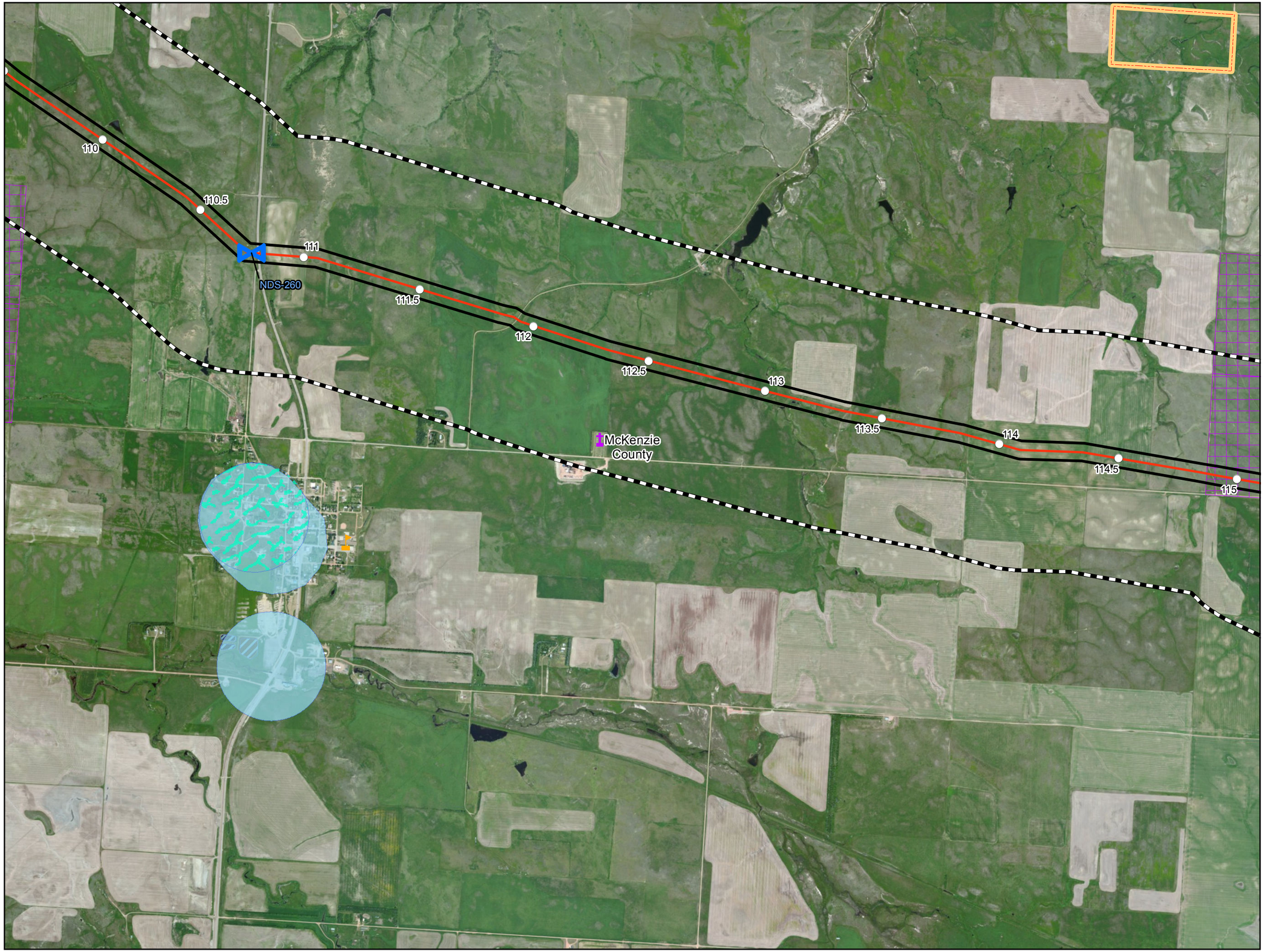

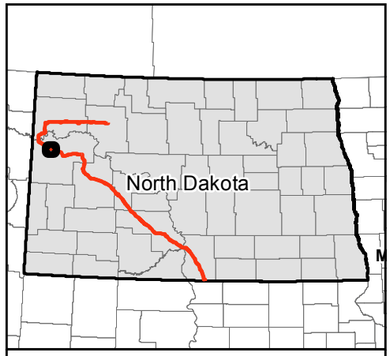

0 1,000 2,000 Feet

1 inch = 2,000 feet

N W E S

Service Layer Credits: Source: Esri, DigitalGlobe, GeoEye, i-cubed, USDA, USGS, AEX, Getmapping, Aerogrid, IGN, IGP, swisstopo, and the GIS User Community

- Milepost
- Valve Location (50' x 75')
- Launcher/Receiver Location (200' x 400')
- Centerline
- Survey Corridor
- 1-mile Study Area
- Facility
- County Boundary

Avoidance Areas

- Cemetery
- Municipal Water Supply
- School
- Survey Corridor
- ND - State Scenic Byway
- ND - State Scenic River
- NDGF - PLOTS Land
- NDDTL - School Trust Land
- NDGF - Managed Land
- Wellhead Non-Community Protection Area
- Wellhead Community Protection Area
- National Grassland
- Reservoir

Exclusion Areas

- USFWS - Critical Habitat

Dakota Access, LLC

Dakota Access Pipeline Project

Avoidance and Exclusion Areas

Page 25 of 83
Mckenzie County

DAKOTA ACCESS, LLC

For Environmental Review Purposes Only

12/17/2014

Source: Z:\Clients\E_H\Energy_Transfer\DAPL\ArcGIS\2014\11\PSC\Avoidance_Exclusion_Area_Map_Book.mxd

Date: (12/17/2014)

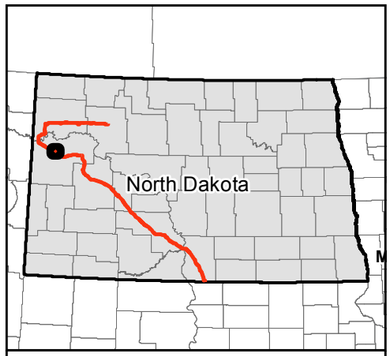

0 1,000 2,000 Feet

1 inch = 2,000 feet

N W E S

Service Layer Credits: Source: Esri, DigitalGlobe, GeoEye, i-cubed, USDA, USGS, AEX, Getmapping, Aerogrid, IGN, IGP, swisstopo, and the GIS User Community

- Milepost
- Valve Location (50' x 75')
- Launcher/Receiver Location (200' x 400')
- Centerline
- Survey Corridor
- 1-mile Study Area
- Facility
- County Boundary

Avoidance Areas

- Cemetery
- Municipal Water Supply
- School
- Survey Corridor
- ND - State Scenic Byway
- ND - State Scenic River
- NDGF - PLOTS Land
- NDDTL - School Trust Land
- NDGF - Managed Land
- Wellhead Non-Community Protection Area
- Wellhead Community Protection Area
- National Grassland
- Reservoir

Exclusion Areas

- USFWS - Critical Habitat

Dakota Access, LLC

Dakota Access Pipeline Project

Avoidance and Exclusion Areas

Page 26 of 83
Mckenzie County

DAKOTA ACCESS, LLC

For Environmental Review Purposes Only

12/17/2014

Source: Z:\Clients\E_H\Energy_Transfer\DAPL\ArcGIS\2014\11\PSC\Avoidance_Exclusion_Area_Map_Book.mxd

Date: (12/17/2014)

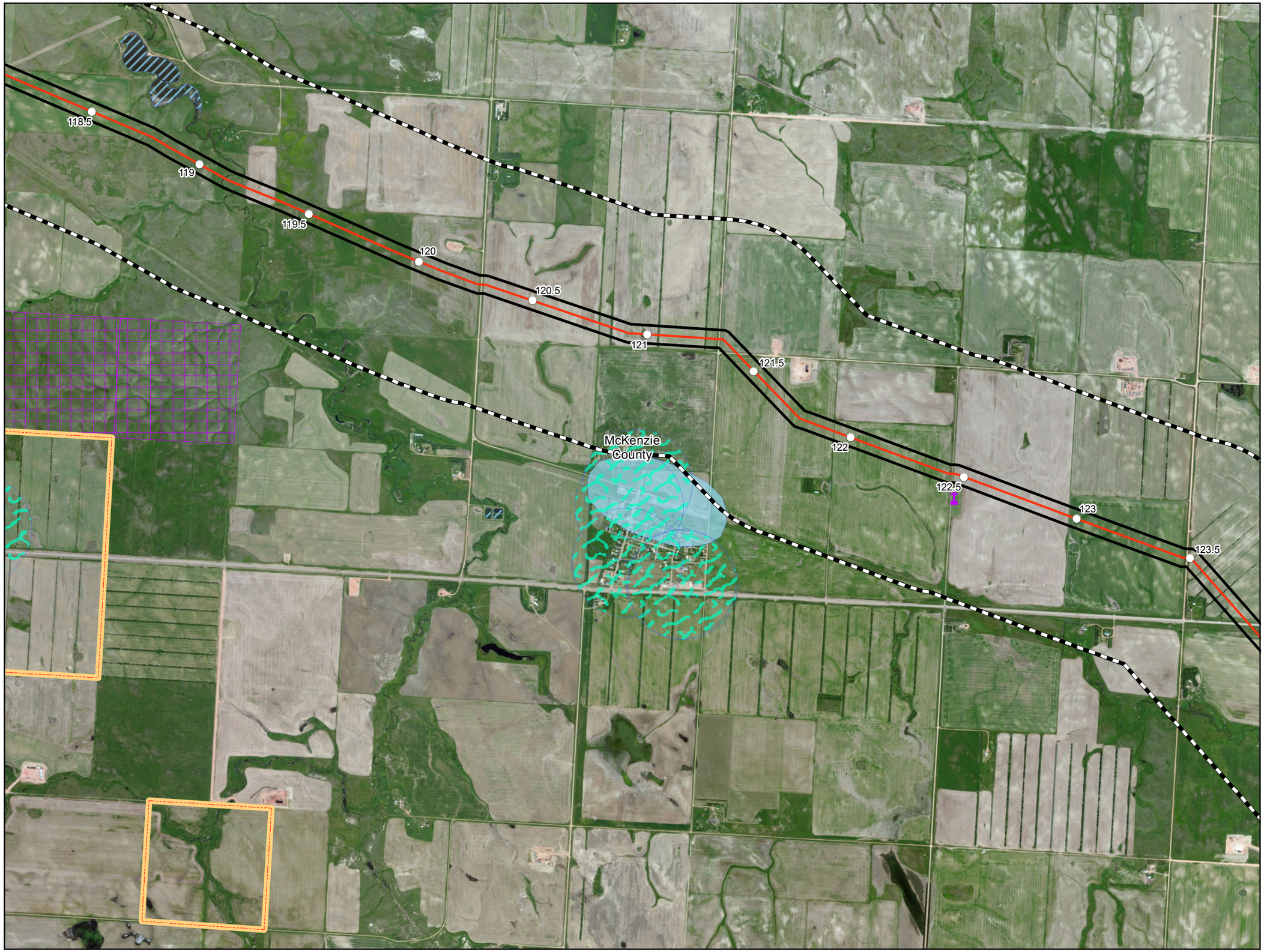

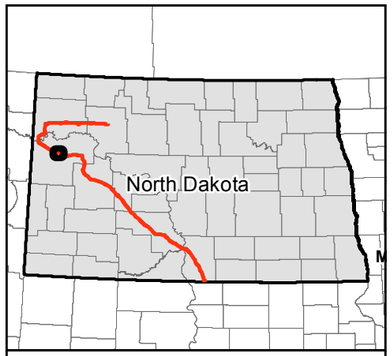

0 1,000 2,000 Feet

1 inch = 2,000 feet

N W E S

Service Layer Credits: Source: Esri, DigitalGlobe, GeoEye, i-cubed, USDA, USGS, AEX, Getmapping, Aerogrid, IGN, IGP, swisstopo, and the GIS User Community

- Milepost
- Valve Location (50' x 75')
- Launcher/Receiver Location (200' x 400')
- Centerline
- Survey Corridor
- 1-mile Study Area
- Facility
- County Boundary

Avoidance Areas

- Cemetery
- Municipal Water Supply
- School
- Survey Corridor
- ND - State Scenic Byway
- ND - State Scenic River
- NDGF - PLOTS Land
- NDDTL - School Trust Land
- NDGF - Managed Land
- Wellhead Non-Community Protection Area
- Wellhead Community Protection Area
- National Grassland
- Reservoir

Exclusion Areas

- USFWS - Critical Habitat

Dakota Access, LLC

Dakota Access Pipeline Project

Avoidance and Exclusion Areas

Page 27 of 83
Mckenzie County

DAKOTA ACCESS, LLC

For Environmental Review Purposes Only

12/17/2014

Source: Z:\Clients\E_H\Energy_Transfer\DAPL\ArcGIS\2014\11\PSC\Avoidance_Exclusion_Area_Map_Book.mxd

Date: (12/17/2014)

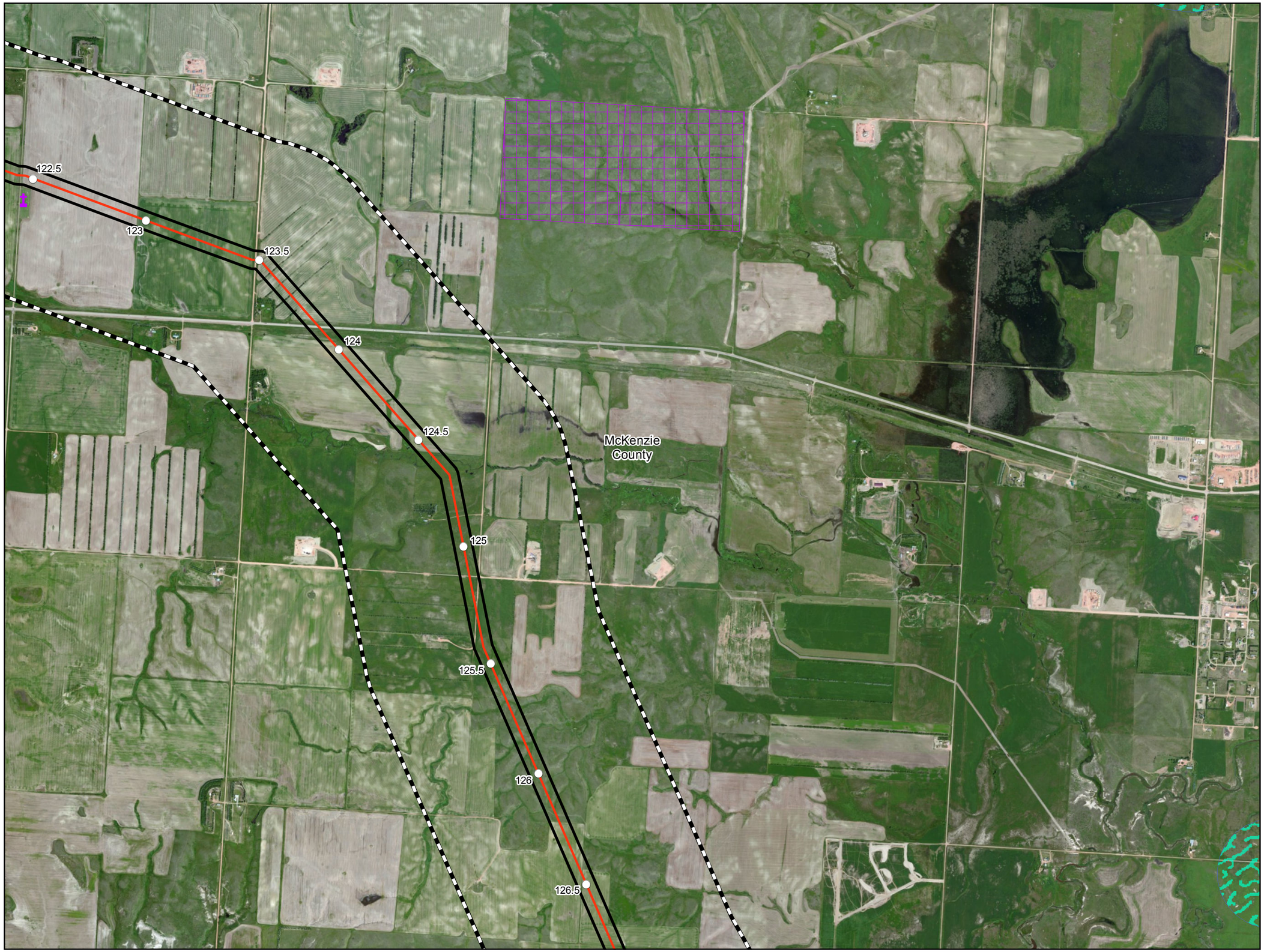

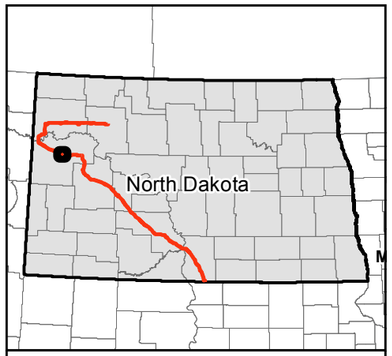

0 1,000 2,000 Feet

1 inch = 2,000 feet

N
W E
S

Service Layer Credits: Source: Esri, DigitalGlobe, GeoEye, i-cubed, USDA, USGS, AEX, Getmapping, Aerogrid, IGN, IGP, swisstopo, and the GIS User Community

- Milepost
- Valve Location (50' x 75')
- Launcher/Receiver Location (200' x 400')
- Centerline
- Survey Corridor
- 1-mile Study Area
- Facility
- County Boundary

Avoidance Areas

- Cemetery
- Municipal Water Supply
- School
- Survey Corridor
- ND - State Scenic Byway
- ND - State Scenic River
- NDGF - PLOTS Land
- NDDTL - School Trust Land
- NDGF - Managed Land
- Wellhead Non-Community Protection Area
- Wellhead Community Protection Area
- National Grassland
- Reservoir

Exclusion Areas

- USFWS - Critical Habitat

Dakota Access, LLC

Dakota Access Pipeline Project

Avoidance and Exclusion Areas

Page 28 of 83
Mckenzie County

DAKOTA ACCESS, LLC

For Environmental Review Purposes Only

12/17/2014

Source: Z:\Clients\E_H\Energy_Transfer\DAPL\ArcGIS\2014\11\PSC\Avoidance_Exclusion_Area_Map_Book.mxd
Date: (12/17/2014)

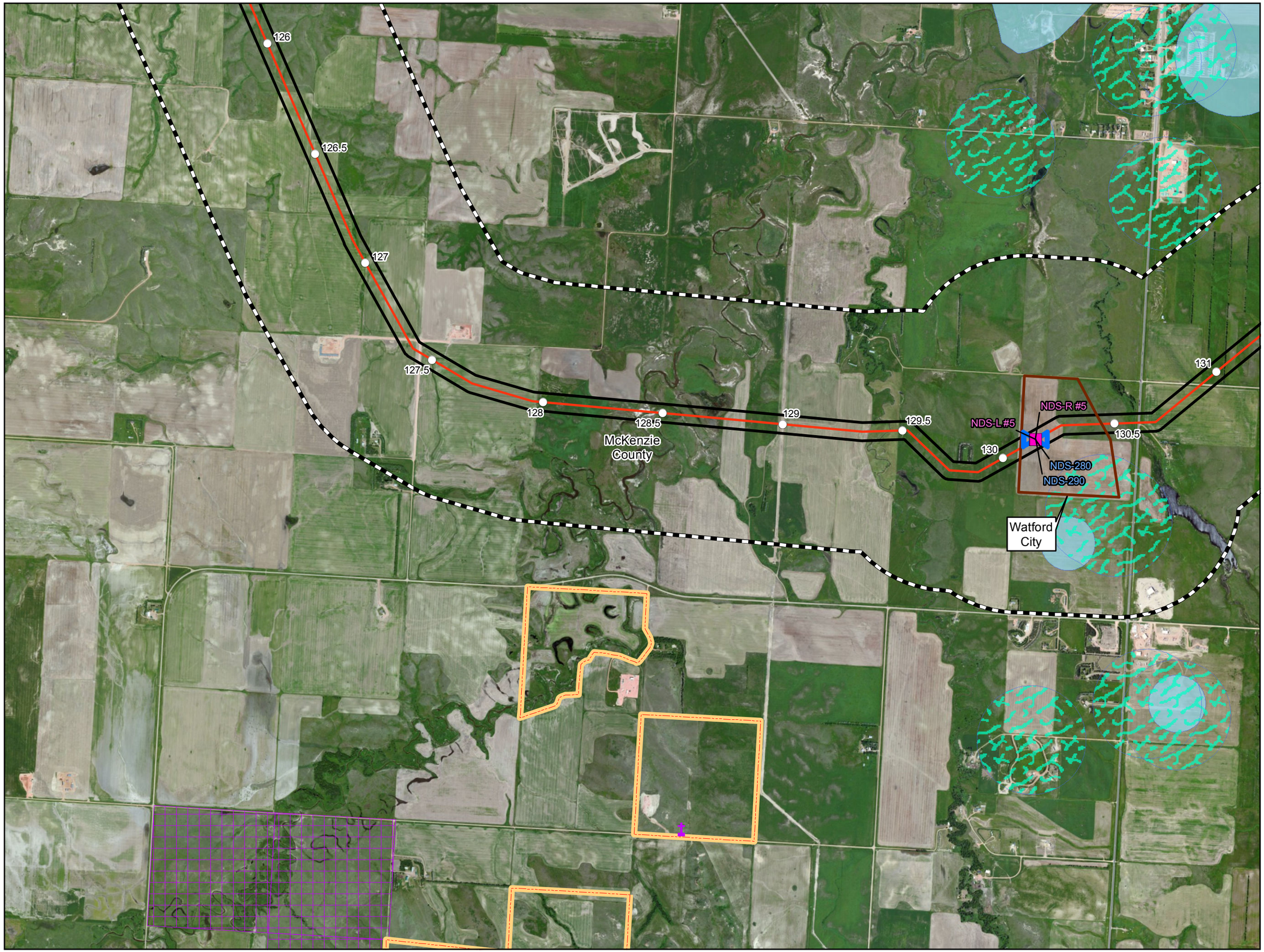

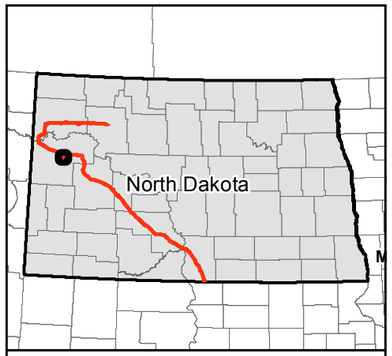

0 1,000 2,000 Feet

1 inch = 2,000 feet

N W E S

Service Layer Credits: Source: Esri, DigitalGlobe, GeoEye, i-cubed, USDA, USGS, AEX, Getmapping, Aerogrid, IGN, IGP, swisstopo, and the GIS User Community

- Milepost
- Valve Location (50' x 75')
- Launcher/Receiver Location (200' x 400')
- Centerline
- Survey Corridor
- 1-mile Study Area
- Facility
- County Boundary

Avoidance Areas

- Cemetery
- Municipal Water Supply
- School
- Survey Corridor
- ND - State Scenic Byway
- ND - State Scenic River
- NDGF - PLOTS Land
- NDDTL - School Trust Land
- NDGF - Managed Land
- Wellhead Non-Community Protection Area
- Wellhead Community Protection Area
- National Grassland
- Reservoir

Exclusion Areas

- USFWS - Critical Habitat

Dakota Access, LLC

Dakota Access Pipeline Project

Avoidance and Exclusion Areas

Page 29 of 83
Mckenzie County

DAKOTA ACCESS, LLC

For Environmental Review Purposes Only

12/17/2014

Source: Z:\Clients\E_H\Energy_Transfer\DAPL\ArcGIS\2014\11\PSC\Avoidance_Exclusion_Area_Map_Book.mxd
Date: (12/17/2014)

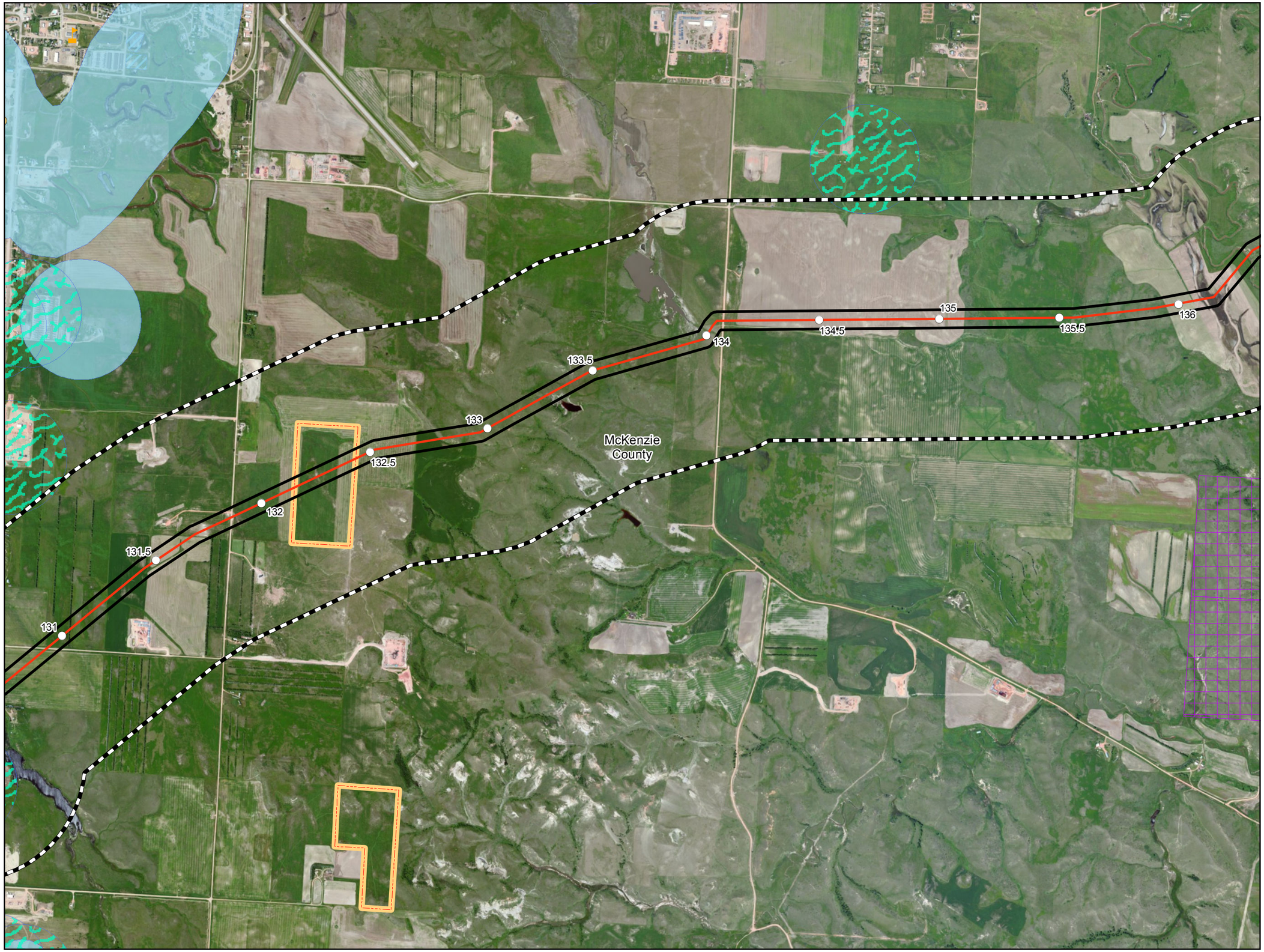

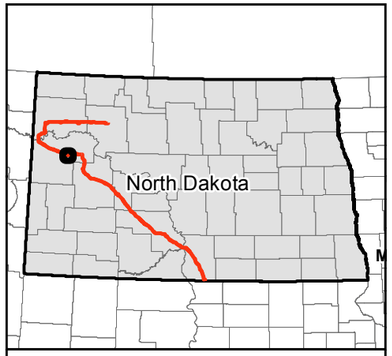

0 1,000 2,000 Feet

1 inch = 2,000 feet

N W E S

Service Layer Credits: Source: Esri, DigitalGlobe, GeoEye, i-cubed, USDA, USGS, AEX, Getmapping, Aerogrid, IGN, IGP, swisstopo, and the GIS User Community

- Milepost
- Valve Location (50' x 75')
- Launcher/Receiver Location (200' x 400')
- Centerline
- Survey Corridor
- 1-mile Study Area
- Facility
- County Boundary

Avoidance Areas

- Cemetery
- Municipal Water Supply
- School
- Survey Corridor
- ND - State Scenic Byway
- ND - State Scenic River
- NDGF - PLOTS Land
- NDDTL - School Trust Land
- NDGF - Managed Land
- Wellhead Non-Community Protection Area
- Wellhead Community Protection Area
- National Grassland
- Reservoir

Exclusion Areas

- USFWS - Critical Habitat

Dakota Access, LLC

Dakota Access Pipeline Project

Avoidance and Exclusion Areas

Page 30 of 83
Mckenzie County

DAKOTA ACCESS, LLC

For Environmental Review Purposes Only

12/17/2014

Source: Z:\Clients\E_H\Energy_Transfer\DAPL\ArcGIS\2014\11\PSC\Avoidance_Exclusion_Area_Map_Book.mxd

Date: (12/17/2014)

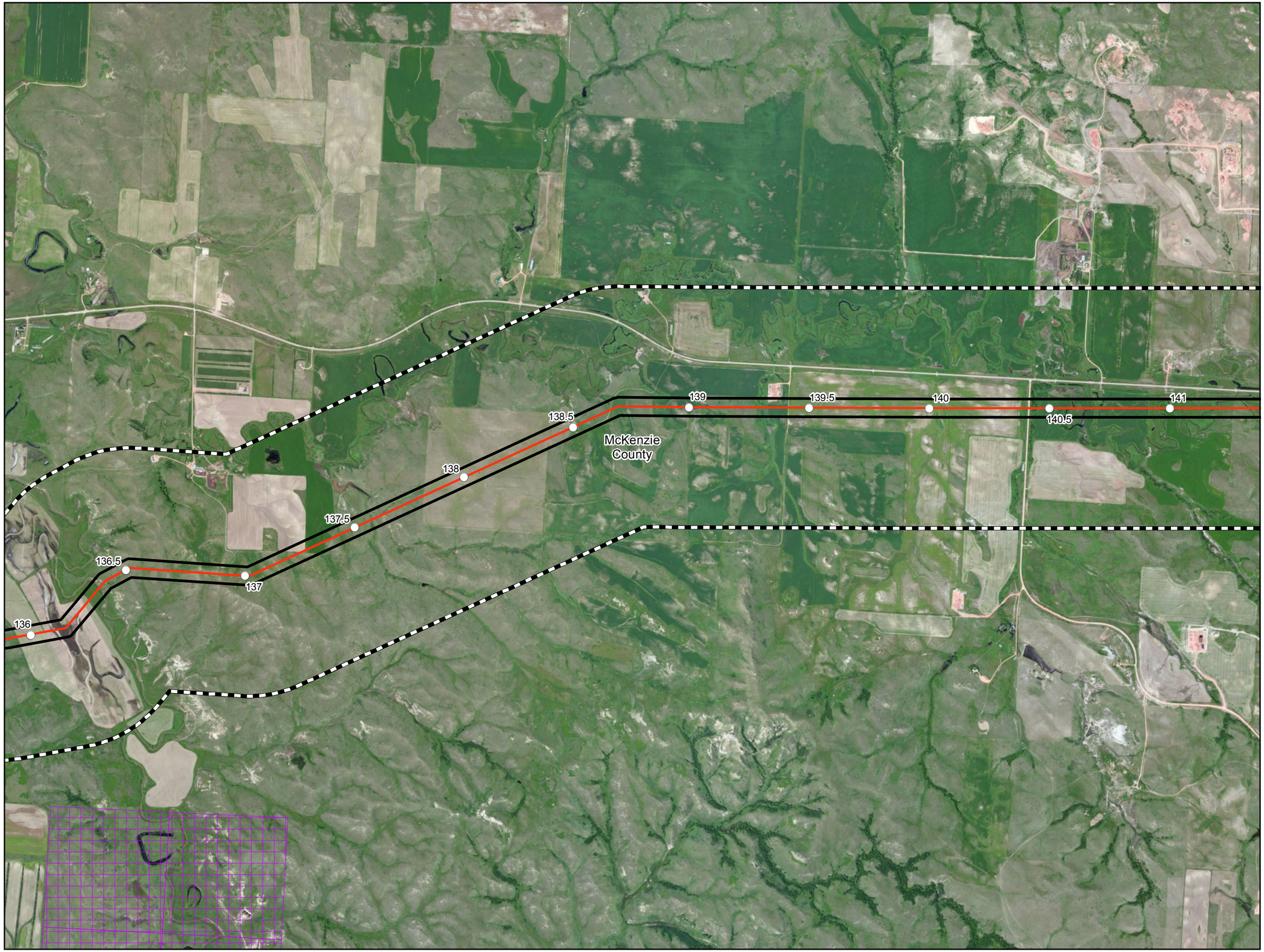

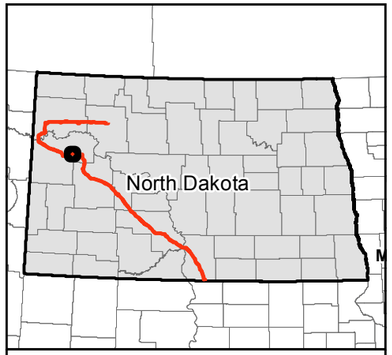

0 1,000 2,000 Feet

1 inch = 2,000 feet

N W E S

Service Layer Credits: Source: Esri, DigitalGlobe, GeoEye, i-cubed, USDA, USGS, AEX, Getmapping, Aerogrid, IGN, IGP, swisstopo, and the GIS User Community

- Milepost
- Valve Location (50' x 75')
- Launcher/Receiver Location (200' x 400')
- Centerline
- Survey Corridor
- 1-mile Study Area
- Facility
- County Boundary

Avoidance Areas

- Cemetery
- Municipal Water Supply
- School
- Survey Corridor
- ND - State Scenic Byway
- ND - State Scenic River
- NDGF - PLOTS Land
- NDDTL - School Trust Land
- NDGF - Managed Land
- Wellhead Non-Community Protection Area
- Wellhead Community Protection Area
- National Grassland
- Reservoir

Exclusion Areas

- USFWS - Critical Habitat

Dakota Access, LLC

Dakota Access Pipeline Project

Avoidance and Exclusion Areas

Page 31 of 83
Mckenzie County

DAKOTA ACCESS, LLC

For Environmental Review Purposes Only

12/17/2014

Source: Z:\Clients\E_H\Energy_Transfer\DAPL\ArcGIS\2014\11\PSC\Avoidance_Exclusion_Area_Map_Book.mxd
Date: (12/17/2014)

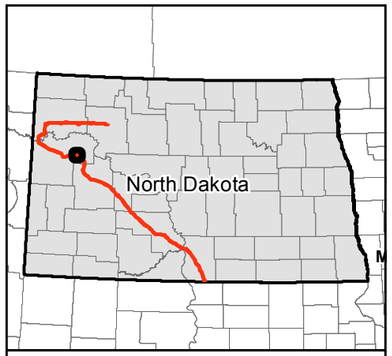

0 1,000 2,000 Feet

1 inch = 2,000 feet

N
W E
S

Service Layer Credits: Source: Esri, DigitalGlobe, GeoEye, i-cubed, USDA, USGS, AEX, Getmapping, Aerogrid, IGN, IGP, swisstopo, and the GIS User Community

- Milepost
- Valve Location (50' x 75')
- Launcher/Receiver Location (200' x 400')
- Centerline
- Survey Corridor
- 1-mile Study Area
- Facility
- County Boundary

Avoidance Areas

- Cemetery
- Municipal Water Supply
- School
- Survey Corridor
- ND - State Scenic Byway
- ND - State Scenic River
- NDGF - PLOTS Land
- NDDTL - School Trust Land
- NDGF - Managed Land
- Wellhead Non-Community Protection Area
- Wellhead Community Protection Area
- National Grassland
- Reservoir

Exclusion Areas

- USFWS - Critical Habitat

Dakota Access, LLC

Dakota Access Pipeline Project

Avoidance and Exclusion Areas

Page 32 of 83
Mckenzie County

DAKOTA ACCESS, LLC

For Environmental Review Purposes Only

12/17/2014

Source: Z:\Clients\E_H\Energy_Transfer\DAPL\ArcGIS\2014\11\PSC\Avoidance_Exclusion_Area_Map_Book.mxd
Date: (12/17/2014)

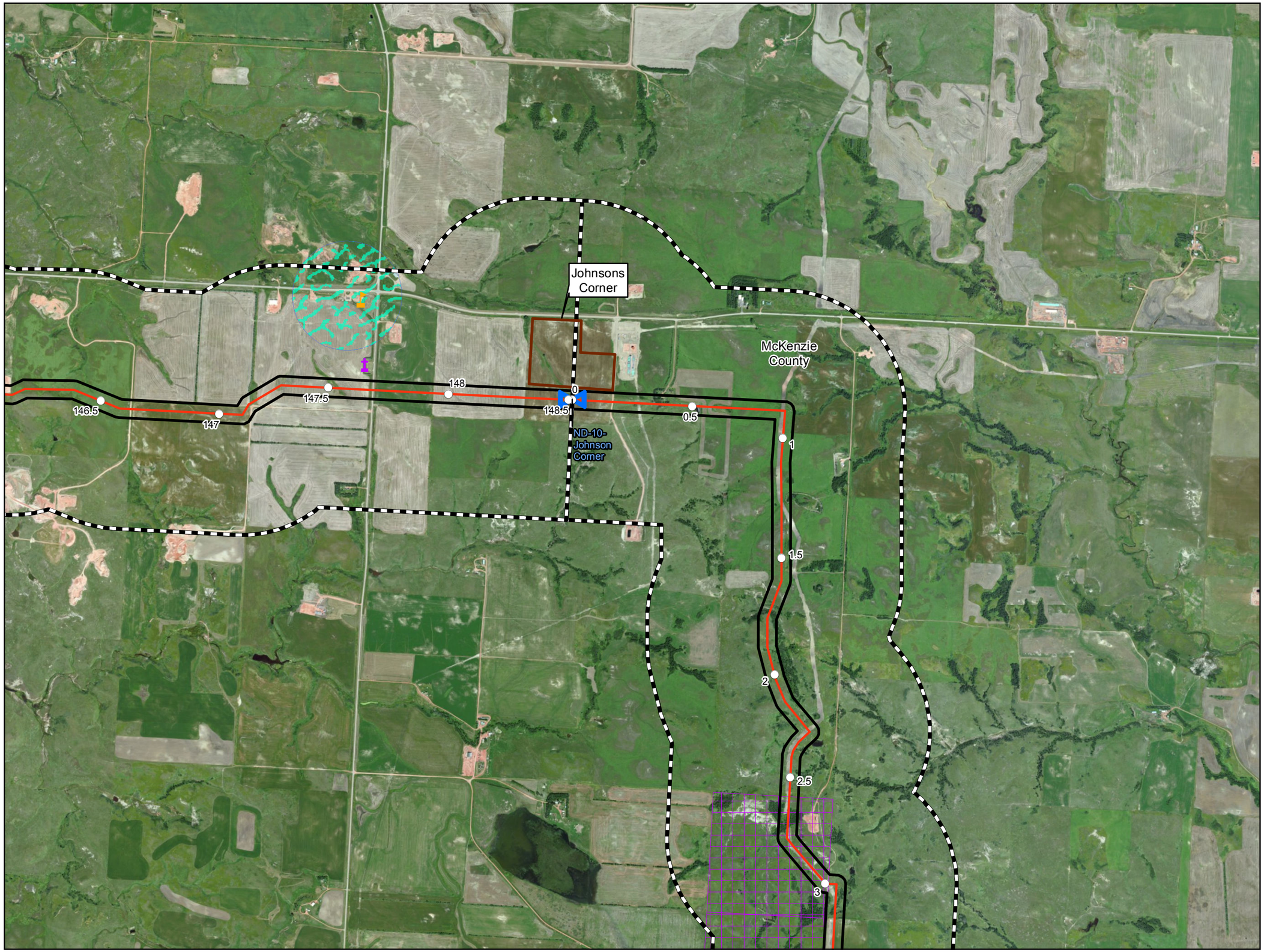

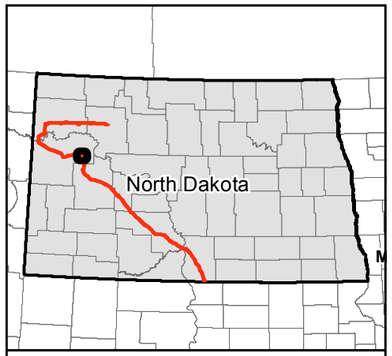

0 1,000 2,000 Feet

1 inch = 2,000 feet

N W E S

Service Layer Credits: Source: Esri, DigitalGlobe, GeoEye, i-cubed, USDA, USGS, AEX, Getmapping, Aerogrid, IGN, IGP, swisstopo, and the GIS User Community

- Milepost
- Valve Location (50' x 75')
- Launcher/Receiver Location (200' x 400')
- Centerline
- Survey Corridor
- 1-mile Study Area
- Facility
- County Boundary

Avoidance Areas

- Cemetery
- Municipal Water Supply
- School
- Survey Corridor
- ND - State Scenic Byway
- ND - State Scenic River
- NDGF - PLOTS Land
- NDDTL - School Trust Land
- NDGF - Managed Land
- Wellhead Non-Community Protection Area
- Wellhead Community Protection Area
- National Grassland
- Reservoir

Exclusion Areas

- USFWS - Critical Habitat

Dakota Access, LLC

Dakota Access Pipeline Project

Avoidance and Exclusion Areas

Page 33 of 83
Mckenzie County

DAKOTA ACCESS, LLC

For Environmental Review Purposes Only

12/17/2014

Source: Z:\Clients\E_H\Energy_Transfer\DAPL\ArcGIS\2014\11\PSC\Avoidance_Exclusion_Area_Map_Book.mxd
Date: (12/17/2014)

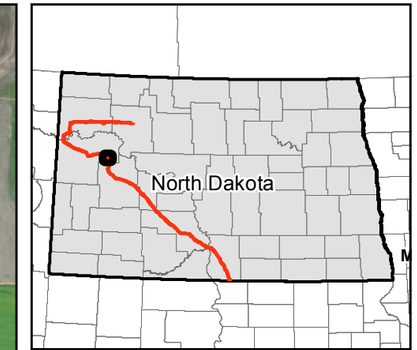

0 1,000 2,000 Feet

1 inch = 2,000 feet

N W E S

Service Layer Credits: Source: Esri, DigitalGlobe, GeoEye, i-cubed, USDA, USGS, AEX, Getmapping, Aerogrid, IGN, IGP, swisstopo, and the GIS User Community

- Milepost
- Valve Location (50' x 75')
- Launcher/Receiver Location (200' x 400')
- Centerline
- Survey Corridor
- 1-mile Study Area
- Facility
- County Boundary

Avoidance Areas

- Cemetery
- Municipal Water Supply
- School
- Survey Corridor
- ND - State Scenic Byway
- ND - State Scenic River
- NDGF - PLOTS Land
- NDDTL - School Trust Land
- NDGF - Managed Land
- Wellhead Non-Community Protection Area
- Wellhead Community Protection Area
- National Grassland
- Reservoir

Exclusion Areas

- USFWS - Critical Habitat

Dakota Access, LLC

Dakota Access Pipeline Project

Avoidance and Exclusion Areas

Page 34 of 83
Mckenzie County

DAKOTA ACCESS, LLC

For Environmental Review Purposes Only

12/17/2014

Source: Z:\Clients\E_H\Energy_Transfer\DAPL\ArcGIS\2014\11\PSC\Avoidance_Exclusion_Area_Map_Book.mxd

Date: (12/17/2014)

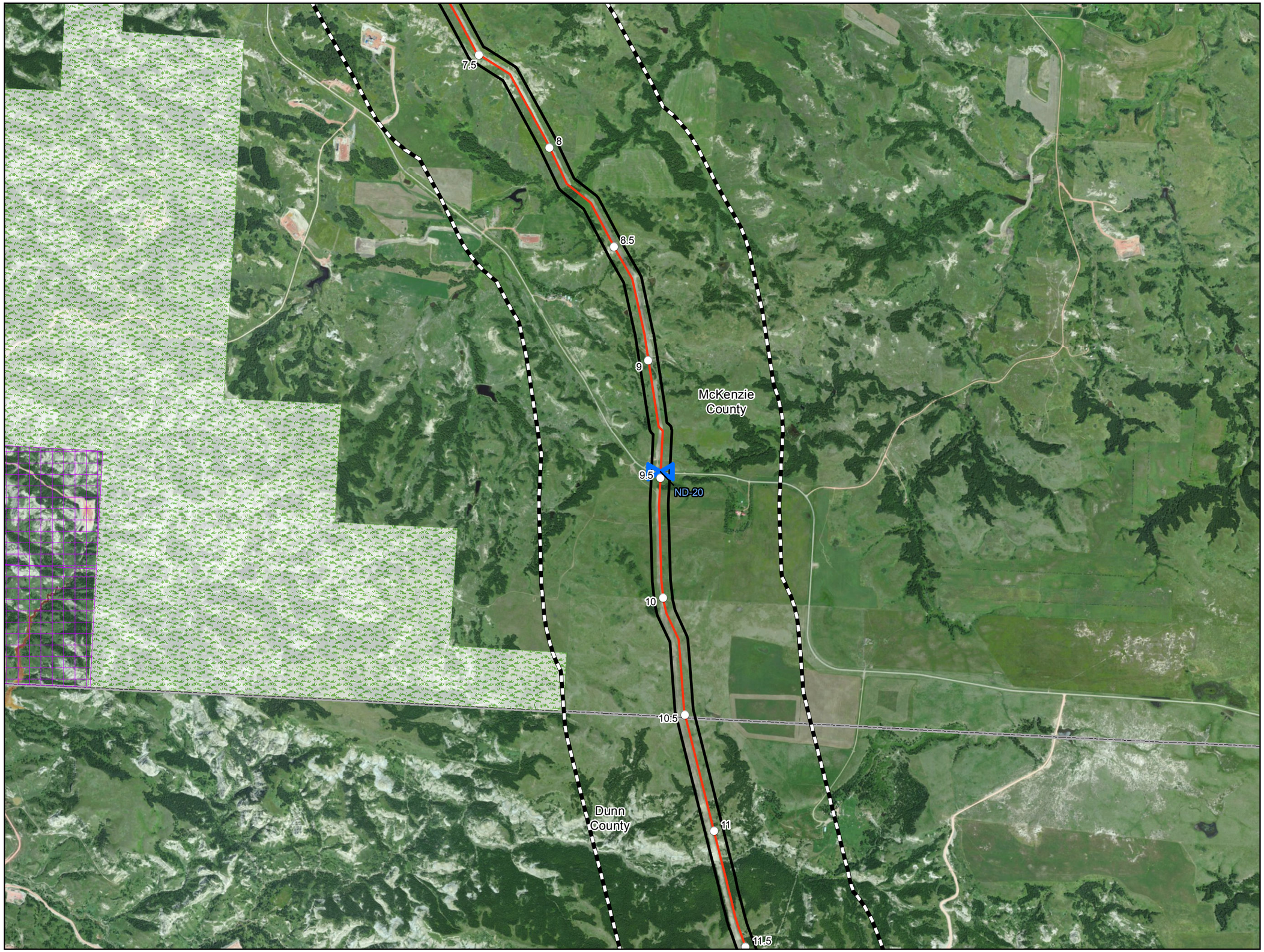

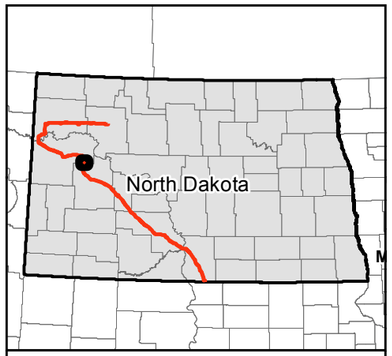

0 1,000 2,000 Feet

1 inch = 2,000 feet

N W E S

Service Layer Credits: Source: Esri, DigitalGlobe, GeoEye, i-cubed, USDA, USGS, AEX, Getmapping, Aerogrid, IGN, IGP, swisstopo, and the GIS User Community

- Milepost
- Valve Location (50' x 75')
- Launcher/Receiver Location (200' x 400')
- Centerline
- Survey Corridor
- 1-mile Study Area
- Facility
- County Boundary

Avoidance Areas

- Cemetery
- Municipal Water Supply
- School
- Survey Corridor
- ND - State Scenic Byway
- ND - State Scenic River
- NDGF - PLOTS Land
- NDDTL - School Trust Land
- NDGF - Managed Land
- Wellhead Non-Community Protection Area
- Wellhead Community Protection Area
- National Grassland
- Reservoir

Exclusion Areas

- USFWS - Critical Habitat

Dakota Access, LLC

Dakota Access Pipeline Project

Avoidance and Exclusion Areas

Page 35 of 83

Mckenzie & Dunn County

DAKOTA ACCESS, LLC

For Environmental Review Purposes Only

12/17/2014

Source: Z:\Clients\E_H\Energy_Transfer\DAPL\ArcGIS\2014\11\PSC\Avoidance_Exclusion_Area_Map_Book.mxd

Date: (12/17/2014)

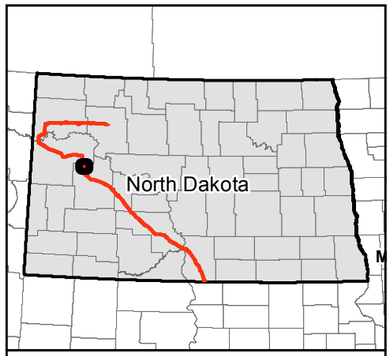

0 1,000 2,000 Feet

1 inch = 2,000 feet

N W E S

Service Layer Credits: Source: Esri, DigitalGlobe, GeoEye, i-cubed, USDA, USGS, AEX, Getmapping, Aerogrid, IGN, IGP, swisstopo, and the GIS User Community

- Milepost
- Valve Location (50' x 75')
- Launcher/Receiver Location (200' x 400')
- Centerline
- Survey Corridor
- 1-mile Study Area
- Facility
- County Boundary

Avoidance Areas

- Cemetery
- Municipal Water Supply
- School
- Survey Corridor
- ND - State Scenic Byway
- ND - State Scenic River
- NDGF - PLOTS Land
- NDDTL - School Trust Land
- NDGF - Managed Land
- Wellhead Non-Community Protection Area
- Wellhead Community Protection Area
- National Grassland
- Reservoir

Exclusion Areas

- USFWS - Critical Habitat

Dakota Access, LLC

Dakota Access Pipeline Project

Avoidance and Exclusion Areas

Page 36 of 83
Dunn County

DAKOTA ACCESS, LLC

For Environmental Review Purposes Only

12/17/2014

Source: Z:\Clients\E_H\Energy_Transfer\DAPL\ArcGIS\2014\11\PSC\Avoidance_Exclusion_Area_Map_Book.mxd
Date: (12/17/2014)

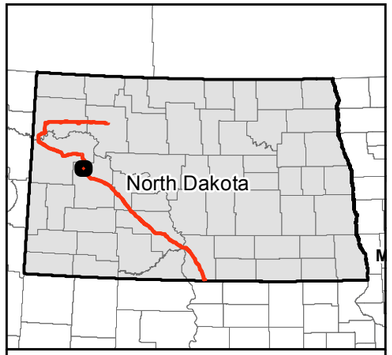

0 1,000 2,000 Feet

1 inch = 2,000 feet

N W E S

Service Layer Credits: Source: Esri, DigitalGlobe, GeoEye, i-cubed, USDA, USGS, AEX, Getmapping, Aerogrid, IGN, IGP, swisstopo, and the GIS User Community

- Milepost
- Valve Location (50' x 75')
- Launcher/Receiver Location (200' x 400')
- Centerline
- Survey Corridor
- 1-mile Study Area
- Facility
- County Boundary

Avoidance Areas

- Cemetery
- Municipal Water Supply
- School
- Survey Corridor
- ND - State Scenic Byway
- ND - State Scenic River
- NDGF - PLOTS Land
- NDDTL - School Trust Land
- NDGF - Managed Land
- Wellhead Non-Community Protection Area
- Wellhead Community Protection Area
- National Grassland
- Reservoir

Exclusion Areas

- USFWS - Critical Habitat

Dakota Access, LLC

Dakota Access Pipeline Project

Avoidance and Exclusion Areas

Page 37 of 83
Dunn County

DAKOTA ACCESS, LLC

For Environmental Review Purposes Only

12/17/2014

Source: Z:\Clients\E_H\Energy_Transfer\DAPL\ArcGIS\2014\11\PSC\Avoidance_Exclusion_Area_Map_Book.mxd
Date: (12/17/2014)

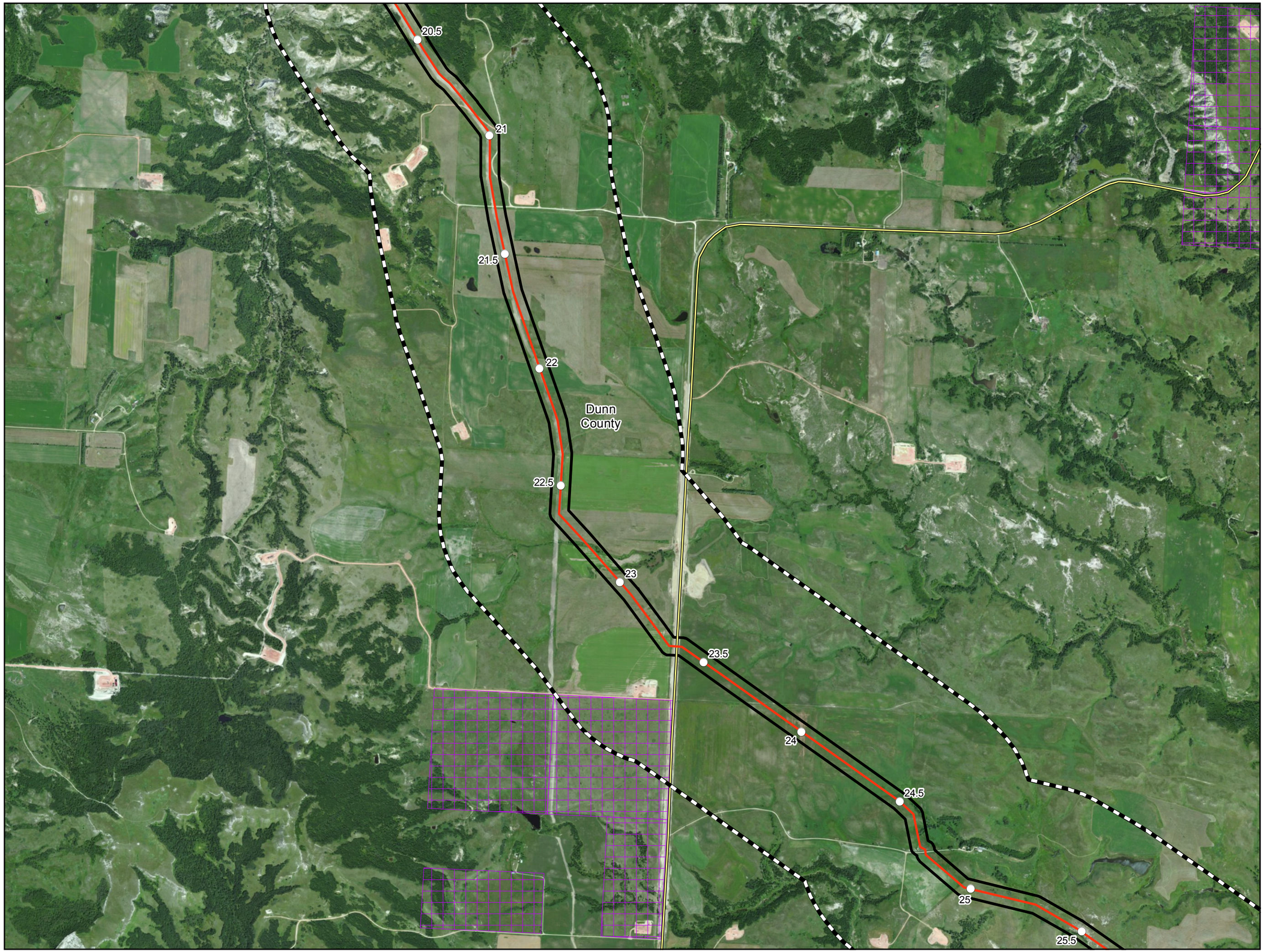

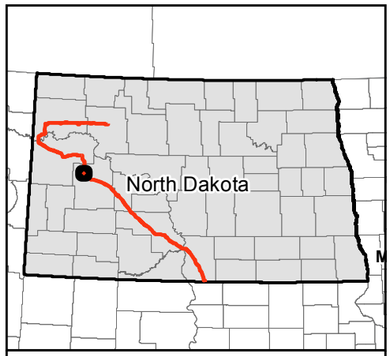

0 1,000 2,000 Feet

1 inch = 2,000 feet

N W E S

Service Layer Credits: Source: Esri, DigitalGlobe, GeoEye, i-cubed, USDA, USGS, AEX, Getmapping, Aerogrid, IGN, IGP, swisstopo, and the GIS User Community

- Milepost
- Valve Location (50' x 75')
- Launcher/Receiver Location (200' x 400')
- Centerline
- Survey Corridor
- 1-mile Study Area
- Facility
- County Boundary

Avoidance Areas

- Cemetery
- Municipal Water Supply
- School
- Survey Corridor
- ND - State Scenic Byway
- ND - State Scenic River
- NDGF - PLOTS Land
- NDDTL - School Trust Land
- NDGF - Managed Land
- Wellhead Non-Community Protection Area
- Wellhead Community Protection Area
- National Grassland
- Reservoir

Exclusion Areas

- USFWS - Critical Habitat

Dakota Access, LLC

Dakota Access Pipeline Project

Avoidance and Exclusion Areas

Page 38 of 83
Dunn County

DAKOTA ACCESS, LLC

For Environmental Review Purposes Only

12/17/2014

Source: Z:\Clients\E_F\Energy_Transfer\DAPL\ArcGIS\2014\11\PSC\Avoidance_Exclusion_Area_Map_Book.mxd

Date: (12/17/2014)

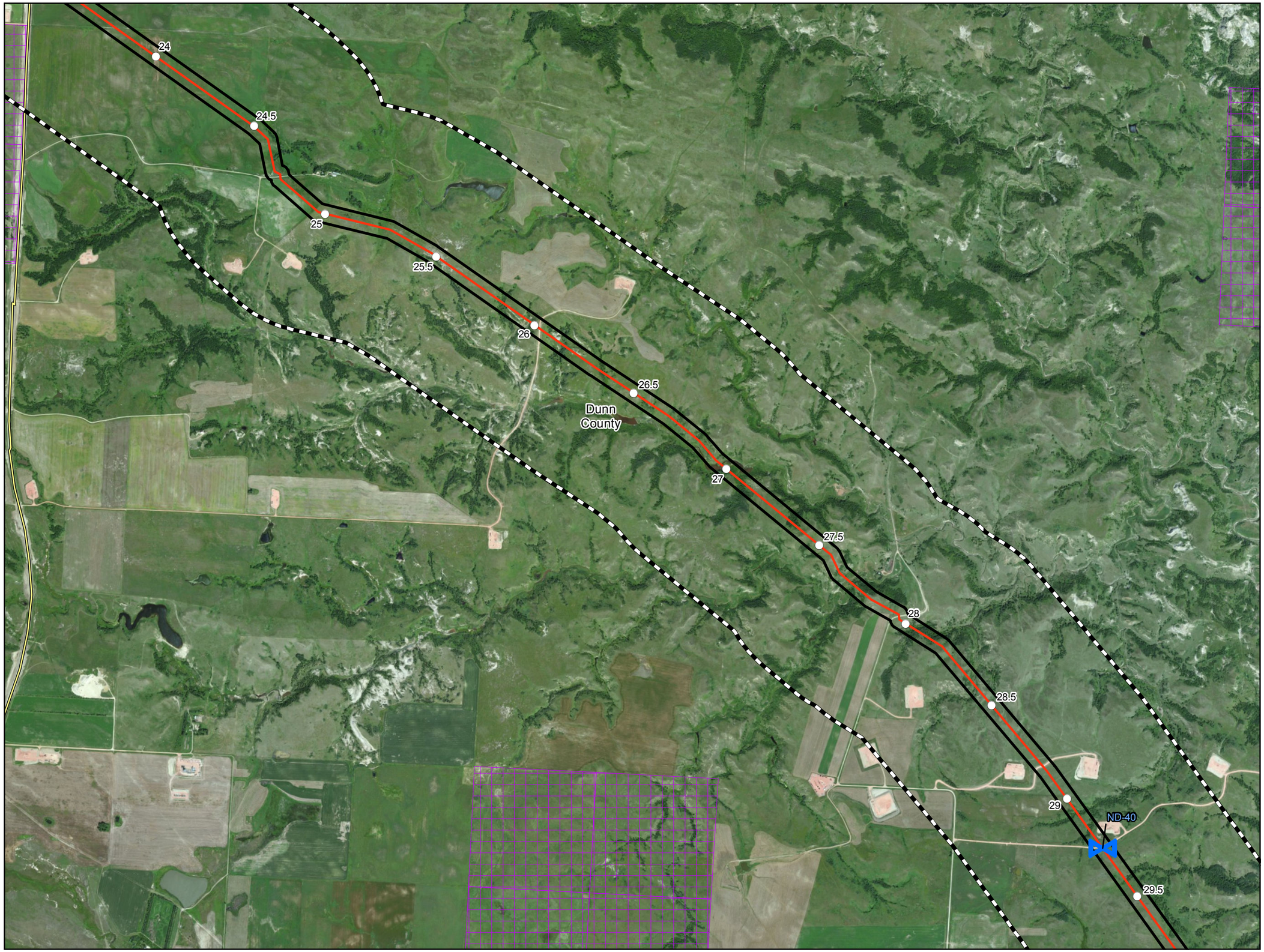

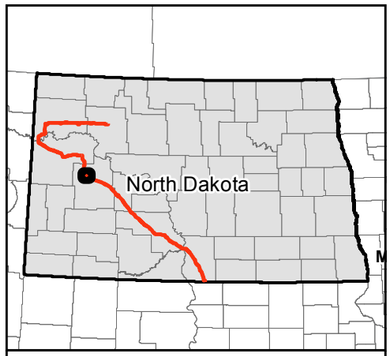

0 1,000 2,000 Feet

1 inch = 2,000 feet

N W E S

Service Layer Credits: Source: Esri, DigitalGlobe, GeoEye, i-cubed, USDA, USGS, AEX, Getmapping, Aerogrid, IGN, IGP, swisstopo, and the GIS User Community

- Milepost
- Valve Location (50' x 75')
- Launcher/Receiver Location (200' x 400')
- Centerline
- Survey Corridor
- 1-mile Study Area
- Facility
- County Boundary

Avoidance Areas

- Cemetery
- Municipal Water Supply
- School
- Survey Corridor
- ND - State Scenic Byway
- ND - State Scenic River
- NDGF - PLOTS Land
- NDDTL - School Trust Land
- NDGF - Managed Land
- Wellhead Non-Community Protection Area
- Wellhead Community Protection Area
- National Grassland
- Reservoir

Exclusion Areas

- USFWS - Critical Habitat

Dakota Access, LLC

Dakota Access Pipeline Project

Avoidance and Exclusion Areas

Page 39 of 83
Dunn County

DAKOTA ACCESS, LLC

For Environmental Review Purposes Only

12/17/2014

Source: Z:\Clients\E_H\Energy_Transfer\DAPL\ArcGIS\2014\11\PSC\Avoidance_Exclusion_Area_Map_Book.mxd

Date: (12/17/2014)

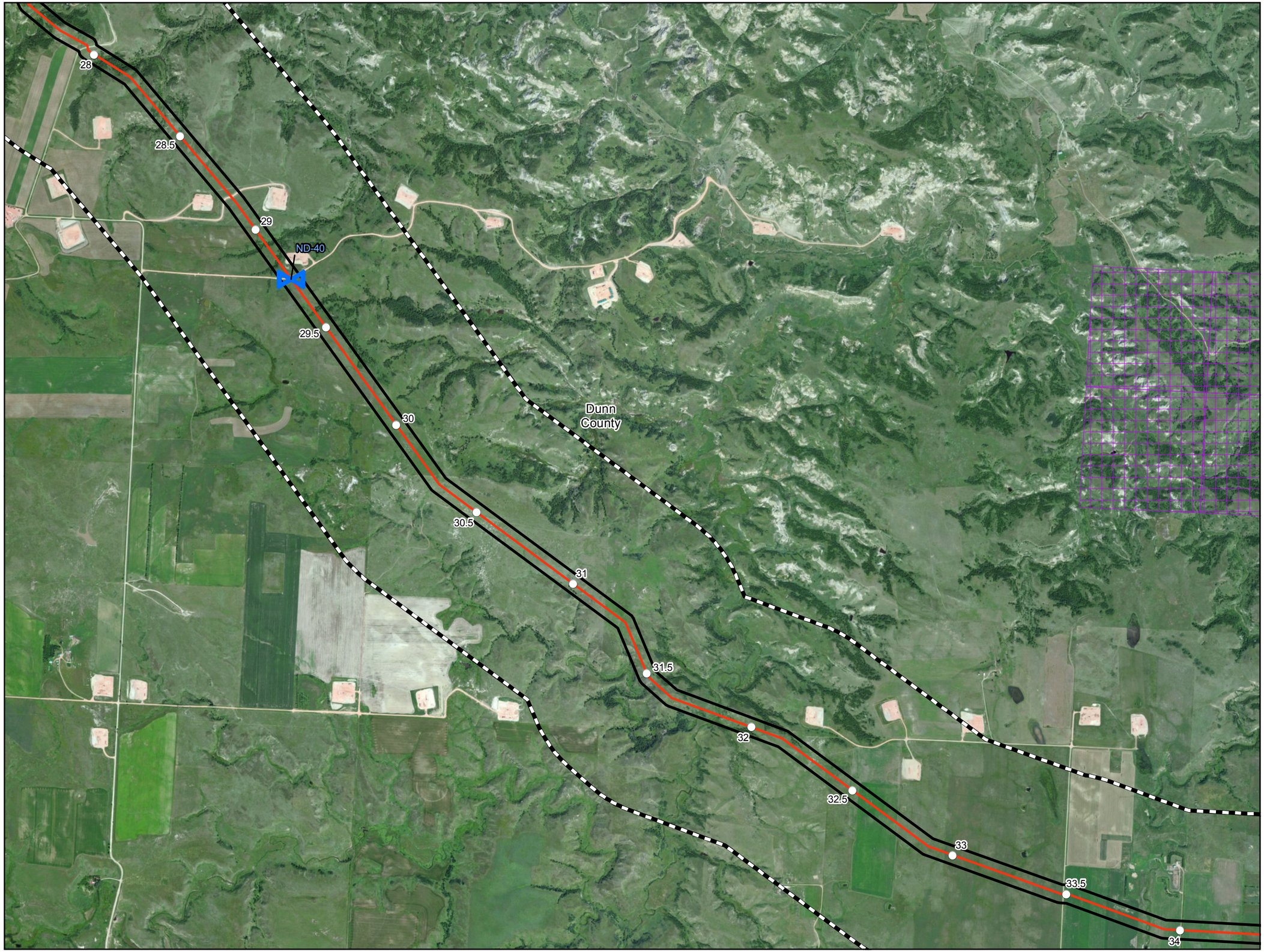

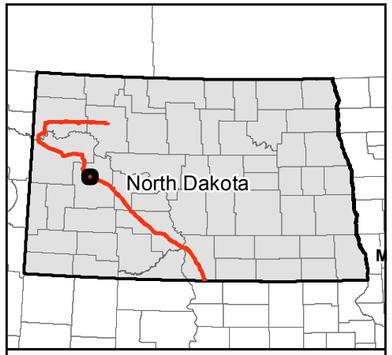

0 1,000 2,000 Feet

1 inch = 2,000 feet

N W E S

Service Layer Credits: Source: Esri, DigitalGlobe, GeoEye, i-cubed, USDA, USGS, AEX, Getmapping, Aerogrid, IGN, IGP, swisstopo, and the GIS User Community

- Milepost
- Valve Location (50' x 75')
- Launcher/Receiver Location (200' x 400')
- Centerline
- Survey Corridor
- 1-mile Study Area
- Facility
- County Boundary

Avoidance Areas

- Cemetery
- Municipal Water Supply
- School
- Survey Corridor
- ND - State Scenic Byway
- ND - State Scenic River
- NDGF - PLOTS Land
- NDDTL - School Trust Land
- NDGF - Managed Land
- Wellhead Non-Community Protection Area
- Wellhead Community Protection Area
- National Grassland
- Reservoir

Exclusion Areas

- USFWS - Critical Habitat

Dakota Access, LLC

Dakota Access Pipeline Project

Avoidance and Exclusion Areas

Page 40 of 83
Dunn County

DAKOTA ACCESS, LLC

For Environmental Review Purposes Only

12/17/2014

Source: Z:\Clients\E_H\Energy_Transfer\DAPL\ArcGIS\2014\11\PSC\Avoidance_Exclusion_Area_Map_Book.mxd

Date: (12/17/2014)

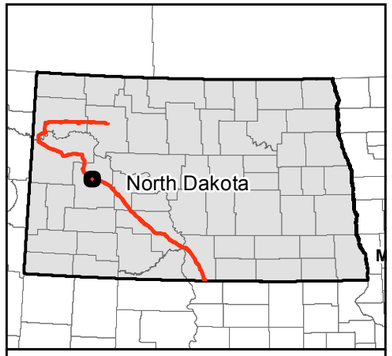

0 1,000 2,000 Feet

1 inch = 2,000 feet

N W E S

Service Layer Credits: Source: Esri, DigitalGlobe, GeoEye, i-cubed, USDA, USGS, AEX, Getmapping, Aerogrid, IGN, IGP, swisstopo, and the GIS User Community

- Milepost
- Valve Location (50' x 75')
- Launcher/Receiver Location (200' x 400')
- Centerline
- Survey Corridor
- 1-mile Study Area
- Facility
- County Boundary

Avoidance Areas

- Cemetery
- Municipal Water Supply
- School
- Survey Corridor
- ND - State Scenic Byway
- ND - State Scenic River
- NDGF - PLOTS Land
- NDDTL - School Trust Land
- NDGF - Managed Land
- Wellhead Non-Community Protection Area
- Wellhead Community Protection Area
- National Grassland
- Reservoir

Exclusion Areas

- USFWS - Critical Habitat

Dakota Access, LLC

Dakota Access Pipeline Project

Avoidance and Exclusion Areas

Page 41 of 83
Dunn County

DAKOTA ACCESS, LLC

For Environmental Review Purposes Only

12/17/2014

Source: Z:\Clients\E_H\Energy_Transfer\DAPL\ArcGIS\2014\11\PSC\Avoidance_Exclusion_Area_Map_Book.mxd

Date: (12/17/2014)

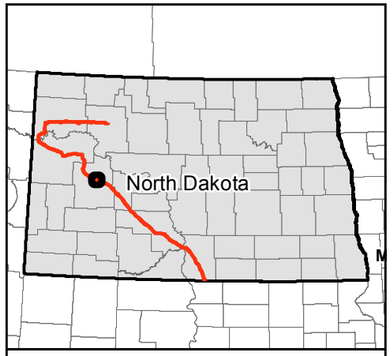

0 1,000 2,000 Feet

1 inch = 2,000 feet

N
W E
S

Service Layer Credits: Source: Esri, DigitalGlobe, GeoEye, i-cubed, USDA, USGS, AEX, Getmapping, Aerogrid, IGN, IGP, swisstopo, and the GIS User Community

- Milepost
- Valve Location (50' x 75')
- Launcher/Receiver Location (200' x 400')
- Centerline
- Survey Corridor
- 1-mile Study Area
- Facility
- County Boundary

Avoidance Areas

- Cemetery
- Municipal Water Supply
- School
- Survey Corridor
- ND - State Scenic Byway
- ND - State Scenic River
- NDGF - PLOTS Land
- NDDTL - School Trust Land
- NDGF - Managed Land
- Wellhead Non-Community Protection Area
- Wellhead Community Protection Area
- National Grassland
- Reservoir

Exclusion Areas

- USFWS - Critical Habitat

Dakota Access, LLC

Dakota Access Pipeline Project

Avoidance and Exclusion Areas

Page 42 of 83
Dunn County

DAKOTA ACCESS, LLC

For Environmental Review Purposes Only

12/17/2014

Source: Z:\Clients\E_H\Energy_Transfer\DAPL\ArcGIS\2014\11\PSC\Avoidance_Exclusion_Area_Map_Book.mxd

Date: (12/17/2014)

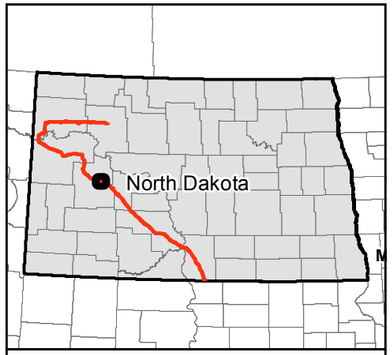

0 1,000 2,000 Feet

1 inch = 2,000 feet

N W E S

Service Layer Credits: Source: Esri, DigitalGlobe, GeoEye, i-cubed, USDA, USGS, AEX, Getmapping, Aerogrid, IGN, IGP, swisstopo, and the GIS User Community

- Milepost
- Valve Location (50' x 75')
- Launcher/Receiver Location (200' x 400')
- Centerline
- Survey Corridor
- 1-mile Study Area
- Facility
- County Boundary

Avoidance Areas

- Cemetery
- Municipal Water Supply
- School
- Survey Corridor
- ND - State Scenic Byway
- ND - State Scenic River
- NDGF - PLOTS Land
- NDDTL - School Trust Land
- NDGF - Managed Land
- Wellhead Non-Community Protection Area
- Wellhead Community Protection Area
- National Grassland
- Reservoir

Exclusion Areas

- USFWS - Critical Habitat

Dakota Access, LLC

Dakota Access Pipeline Project

Avoidance and Exclusion Areas

Page 43 of 83
Dunn County

DAKOTA ACCESS, LLC

For Environmental Review Purposes Only

12/17/2014

Source: Z:\Clients\E_H\Energy_Transfer\DAPL\ArcGIS\2014\11\PSC\Avoidance_Exclusion_Area_Map_Book.mxd

Date: (12/17/2014)

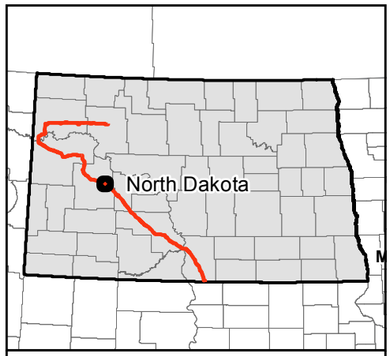

0 1,000 2,000 Feet

1 inch = 2,000 feet

N W E S

Service Layer Credits: Source: Esri, DigitalGlobe, GeoEye, i-cubed, USDA, USGS, AEX, Getmapping, Aerogrid, IGN, IGP, swisstopo, and the GIS User Community

- Milepost
- Valve Location (50' x 75')
- Launcher/Receiver Location (200' x 400')
- Centerline
- Survey Corridor
- 1-mile Study Area
- Facility
- County Boundary

Avoidance Areas

- Cemetery
- Municipal Water Supply
- School
- Survey Corridor
- ND - State Scenic Byway
- ND - State Scenic River
- NDGF - PLOTS Land
- NDDTL - School Trust Land
- NDGF - Managed Land
- Wellhead Non-Community Protection Area
- Wellhead Community Protection Area
- National Grassland
- Reservoir

Exclusion Areas

- USFWS - Critical Habitat

Dakota Access, LLC

Dakota Access Pipeline Project

Avoidance and Exclusion Areas

Page 44 of 83
Dunn County

DAKOTA ACCESS, LLC

For Environmental Review Purposes Only

12/17/2014

Source: Z:\Clients\E_H\Energy_Transfer\DAPL\ArcGIS\2014\11\PSC\Avoidance_Exclusion_Area_Map_Book.mxd
Date: (12/17/2014)

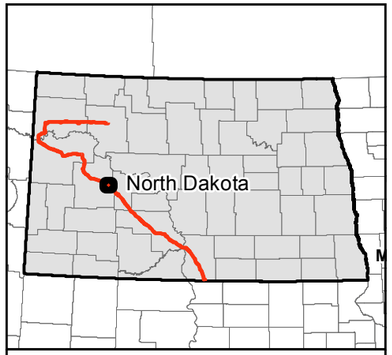

0 1,000 2,000 Feet

1 inch = 2,000 feet

N W E S

Service Layer Credits: Source: Esri, DigitalGlobe, GeoEye, i-cubed, USDA, USGS, AEX, Getmapping, Aerogrid, IGN, IGP, swisstopo, and the GIS User Community

- Milepost
- Valve Location (50' x 75')
- Launcher/Receiver Location (200' x 400')
- Centerline
- Survey Corridor
- 1-mile Study Area
- Facility
- County Boundary

Avoidance Areas

- Cemetery
- Municipal Water Supply
- School
- Survey Corridor
- ND - State Scenic Byway
- ND - State Scenic River
- NDGF - PLOTS Land
- NDDTL - School Trust Land
- NDGF - Managed Land
- Wellhead Non-Community Protection Area
- Wellhead Community Protection Area
- National Grassland
- Reservoir

Exclusion Areas

- USFWS - Critical Habitat

Dakota Access, LLC

Dakota Access Pipeline Project

Avoidance and Exclusion Areas

Page 45 of 83
Dunn County

DAKOTA ACCESS, LLC

For Environmental Review Purposes Only

12/17/2014

Source: Z:\Clients\E_H\Energy_Transfer\DAPL\ArcGIS\2014\11\PSC\Avoidance_Exclusion_Area_Map_Book.mxd

Date: (12/17/2014)

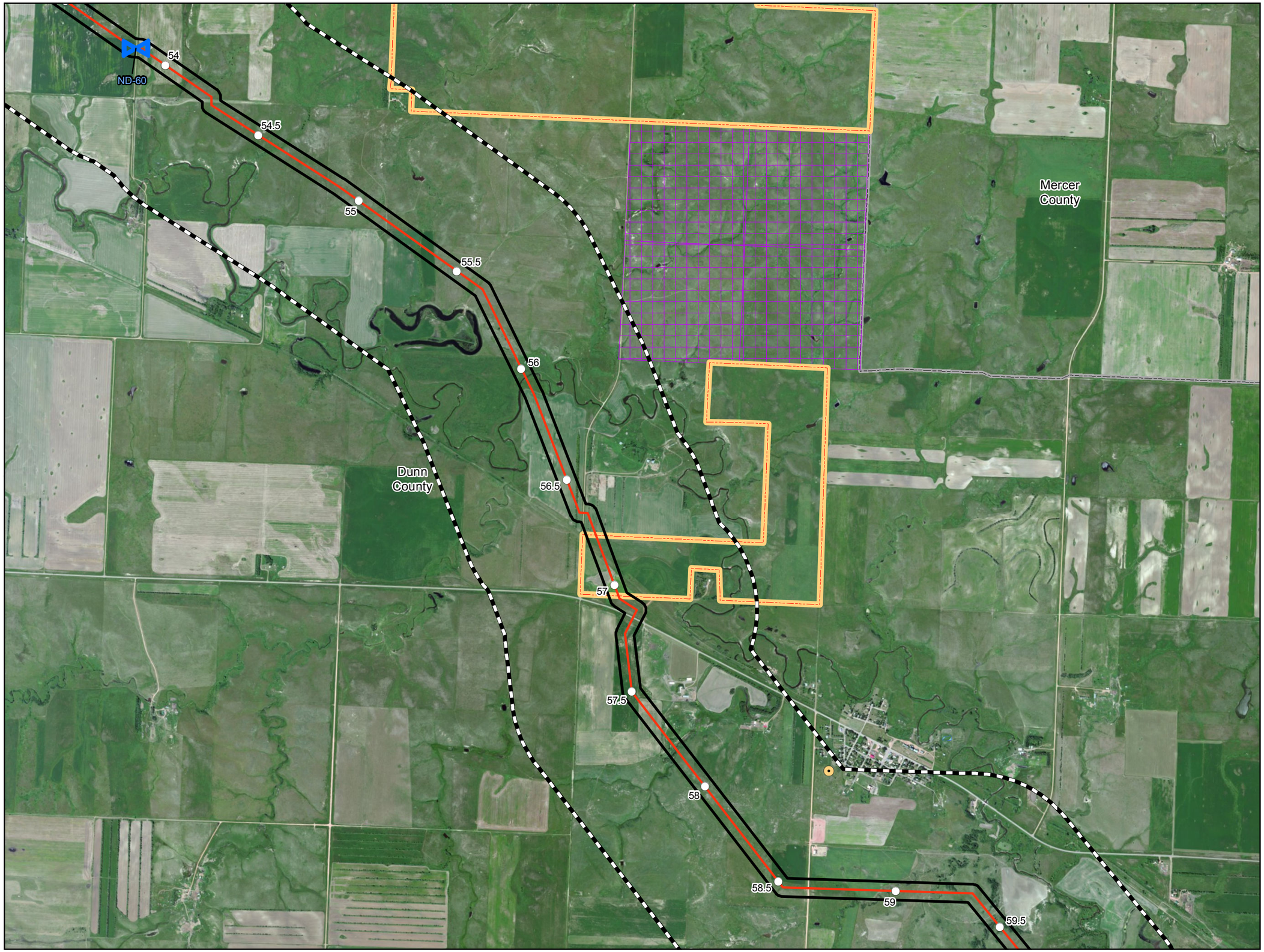

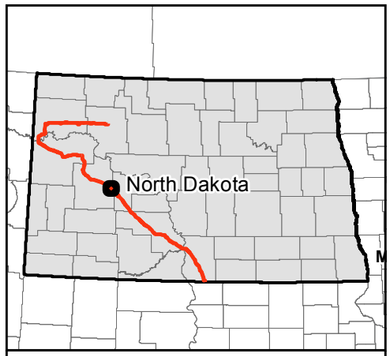

0 1,000 2,000 Feet

1 inch = 2,000 feet

N W E S

Service Layer Credits: Source: Esri, DigitalGlobe, GeoEye, i-cubed, USDA, USGS, AEX, Getmapping, Aerogrid, IGN, IGP, swisstopo, and the GIS User Community

- Milepost
- Valve Location (50' x 75')
- Launcher/Receiver Location (200' x 400')
- Centerline
- Survey Corridor
- 1-mile Study Area
- Facility
- County Boundary

Avoidance Areas

- Cemetery
- Municipal Water Supply
- School
- Survey Corridor
- ND - State Scenic Byway
- ND - State Scenic River
- NDGF - PLOTS Land
- NDDTL - School Trust Land
- NDGF - Managed Land
- Wellhead Non-Community Protection Area
- Wellhead Community Protection Area
- National Grassland
- Reservoir

Exclusion Areas

- USFWS - Critical Habitat

Dakota Access, LLC

Dakota Access Pipeline Project

Avoidance and Exclusion Areas

Page 46 of 83
Dunn County

DAKOTA ACCESS, LLC

For Environmental Review Purposes Only

12/17/2014

Source: Z:\Clients\E_H\Energy_Transfer\DAPL\ArcGIS\2014\11\PSC\Avoidance_Exclusion_Area_Map_Book.mxd
Date: (12/17/2014)

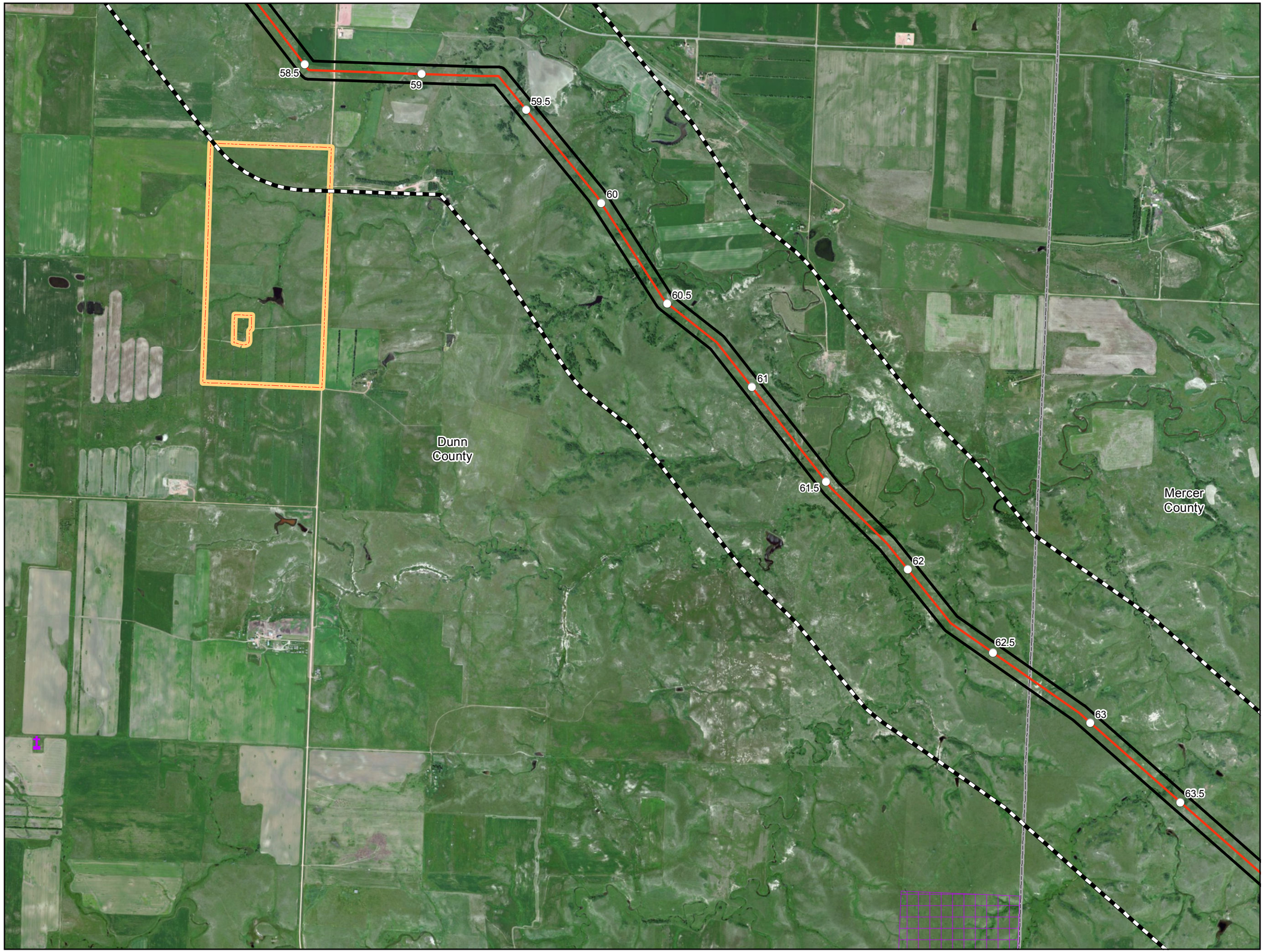

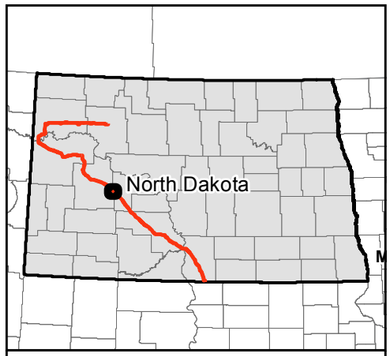

0 1,000 2,000 Feet

1 inch = 2,000 feet

N
W E
S

Service Layer Credits: Source: Esri, DigitalGlobe, GeoEye, i-cubed, USDA, USGS, AEX, Getmapping, Aerogrid, IGN, IGP, swisstopo, and the GIS User Community

- Milepost
- Valve Location (50' x 75')
- Launcher/Receiver Location (200' x 400')
- Centerline
- Survey Corridor
- 1-mile Study Area
- Facility
- County Boundary

Avoidance Areas

- Cemetery
- Municipal Water Supply
- School
- Survey Corridor
- ND - State Scenic Byway
- ND - State Scenic River
- NDGF - PLOTS Land
- NDDTL - School Trust Land
- NDGF - Managed Land
- Wellhead Non-Community Protection Area
- Wellhead Community Protection Area
- National Grassland
- Reservoir

Exclusion Areas

- USFWS - Critical Habitat

Dakota Access, LLC

Dakota Access Pipeline Project

Avoidance and Exclusion Areas

Page 47 of 83
Dunn & Mercer County

DAKOTA ACCESS, LLC

For Environmental Review Purposes Only

12/17/2014

Source: Z:\Clients\E_H\Energy_Transfer\DAPL\ArcGIS\2014\11\PSC\Avoidance_Exclusion_Area_Map_Book.mxd
Date: (12/17/2014)

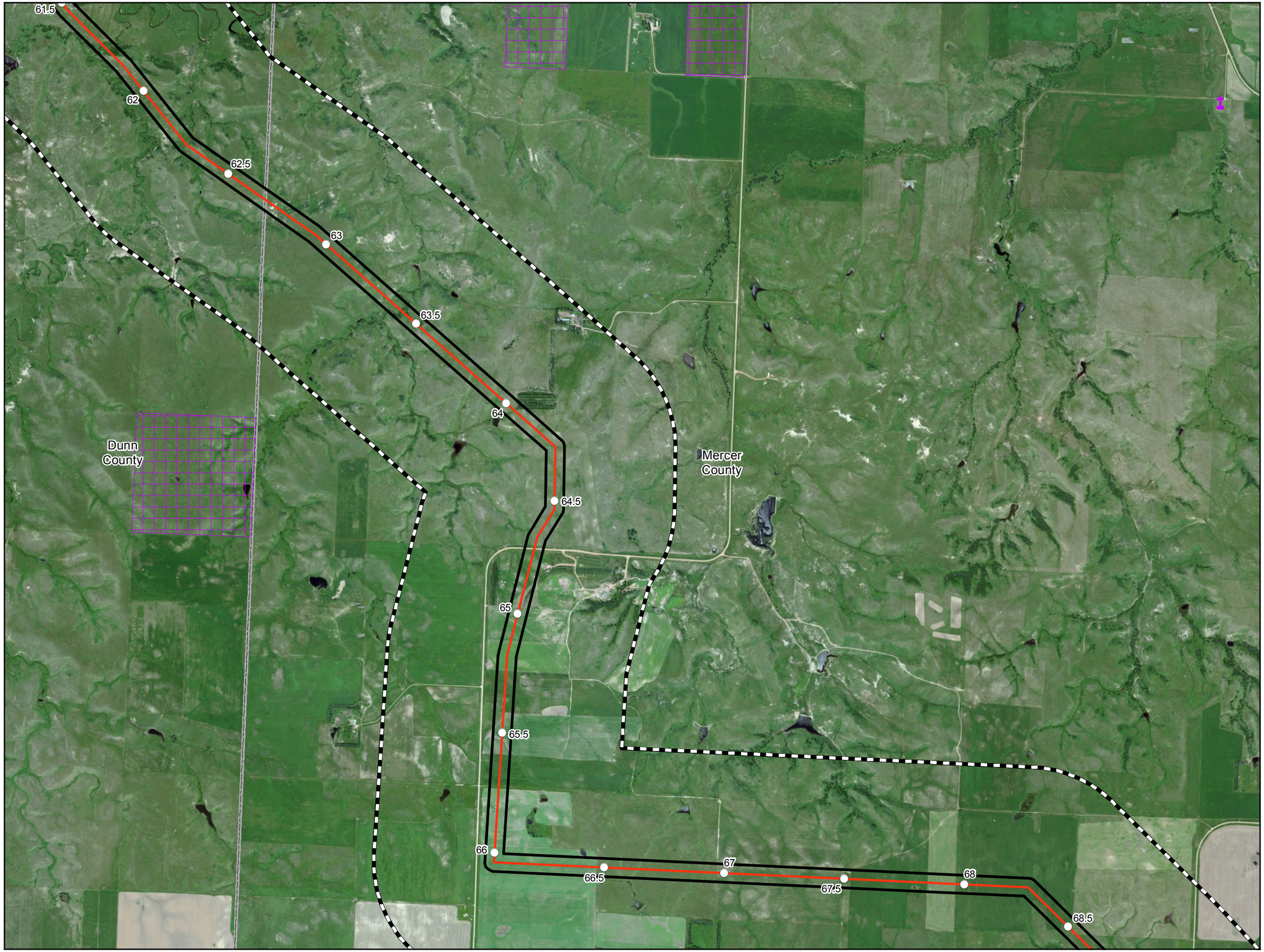

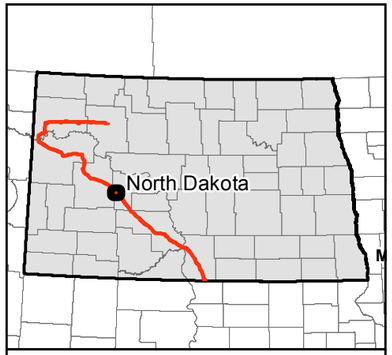

0 1,000 2,000 Feet

1 inch = 2,000 feet

N W E S

Service Layer Credits: Source: Esri, DigitalGlobe, GeoEye, i-cubed, USDA, USGS, AEX, Getmapping, Aerogrid, IGN, IGP, swisstopo, and the GIS User Community

- Milepost
- Valve Location (50' x 75')
- Launcher/Receiver Location (200' x 400')
- Centerline
- Survey Corridor
- 1-mile Study Area
- Facility
- County Boundary

Avoidance Areas

- Cemetery
- Municipal Water Supply
- School
- Survey Corridor
- ND - State Scenic Byway
- ND - State Scenic River
- NDGF - PLOTS Land
- NDDTL - School Trust Land
- NDGF - Managed Land
- Wellhead Non-Community Protection Area
- Wellhead Community Protection Area
- National Grassland
- Reservoir

Exclusion Areas

- USFWS - Critical Habitat

Dakota Access, LLC

Dakota Access Pipeline Project

Avoidance and Exclusion Areas

Page 48 of 83
Dunn & Mercer County

DAKOTA ACCESS, LLC

For Environmental Review Purposes Only

12/17/2014

Source: Z:\Clients\E_H\Energy_Transfer\DAPL\ArcGIS\2014\11\PSC\Avoidance_Exclusion_Area_Map_Book.mxd
Date: (12/17/2014)

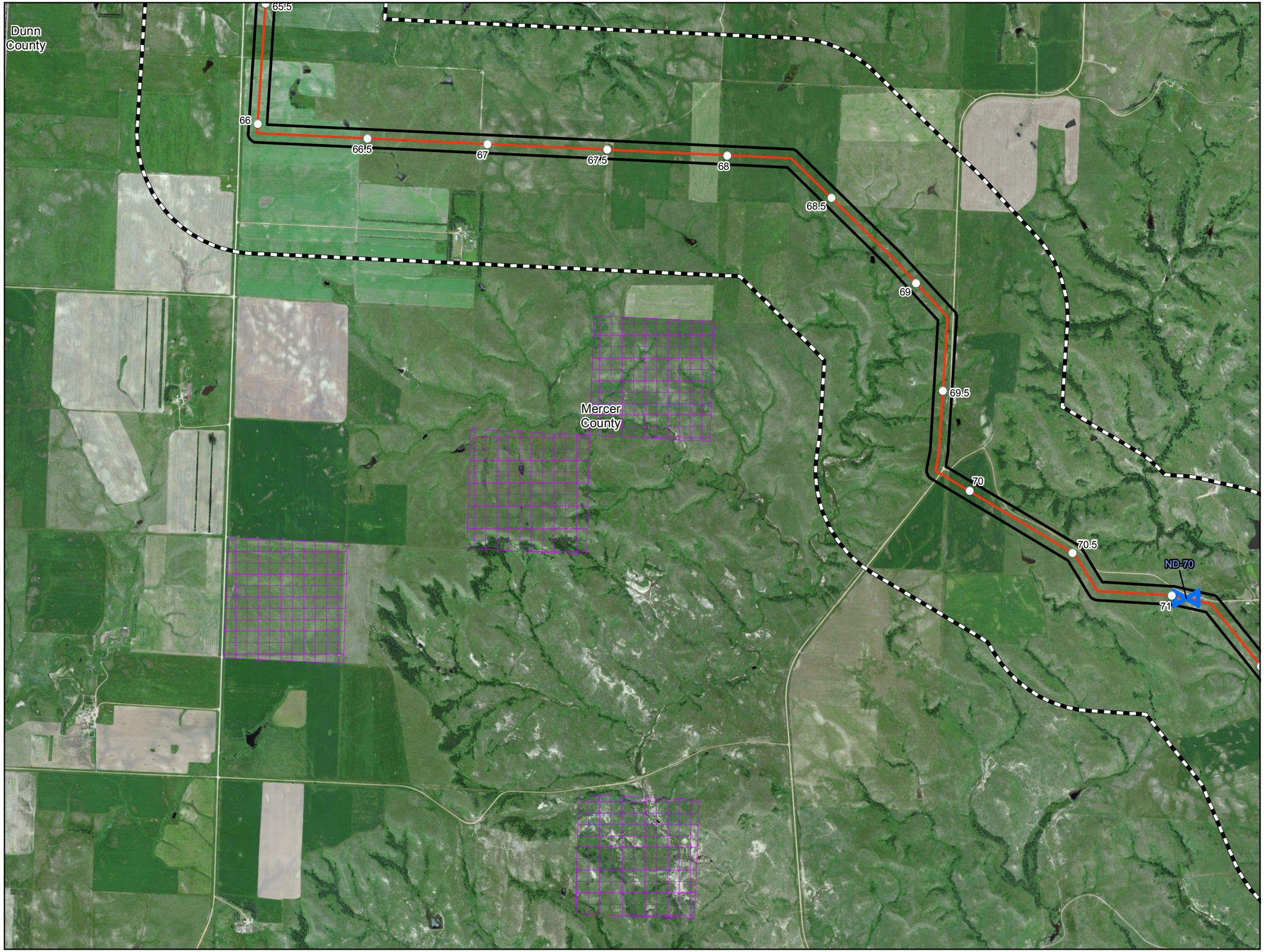

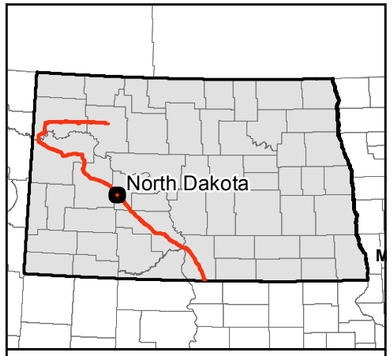

0 1,000 2,000 Feet

1 inch = 2,000 feet

N W E S

Service Layer Credits: Source: Esri, DigitalGlobe, GeoEye, i-cubed, USDA, USGS, AEX, Getmapping, Aerogrid, IGN, IGP, swisstopo, and the GIS User Community

- Milepost
- Valve Location (50' x 75')
- Launcher/Receiver Location (200' x 400')
- Centerline
- Survey Corridor
- 1-mile Study Area
- Facility
- County Boundary

Avoidance Areas

- Cemetery
- Municipal Water Supply
- School
- Survey Corridor
- ND - State Scenic Byway
- ND - State Scenic River
- NDGF - PLOTS Land
- NDDTL - School Trust Land
- NDGF - Managed Land
- Wellhead Non-Community Protection Area
- Wellhead Community Protection Area
- National Grassland
- Reservoir

Exclusion Areas

- USFWS - Critical Habitat

Dakota Access, LLC

Dakota Access Pipeline Project

Avoidance and Exclusion Areas

Page 49 of 83
Mercer County

DAKOTA ACCESS, LLC

For Environmental Review Purposes Only

12/17/2014

Source: Z:\Clients\E_H\Energy_Transfer\DAPL\ArcGIS\2014\11\PSC\Avoidance_Exclusion_Area_Map_Book.mxd

Date: (12/17/2014)

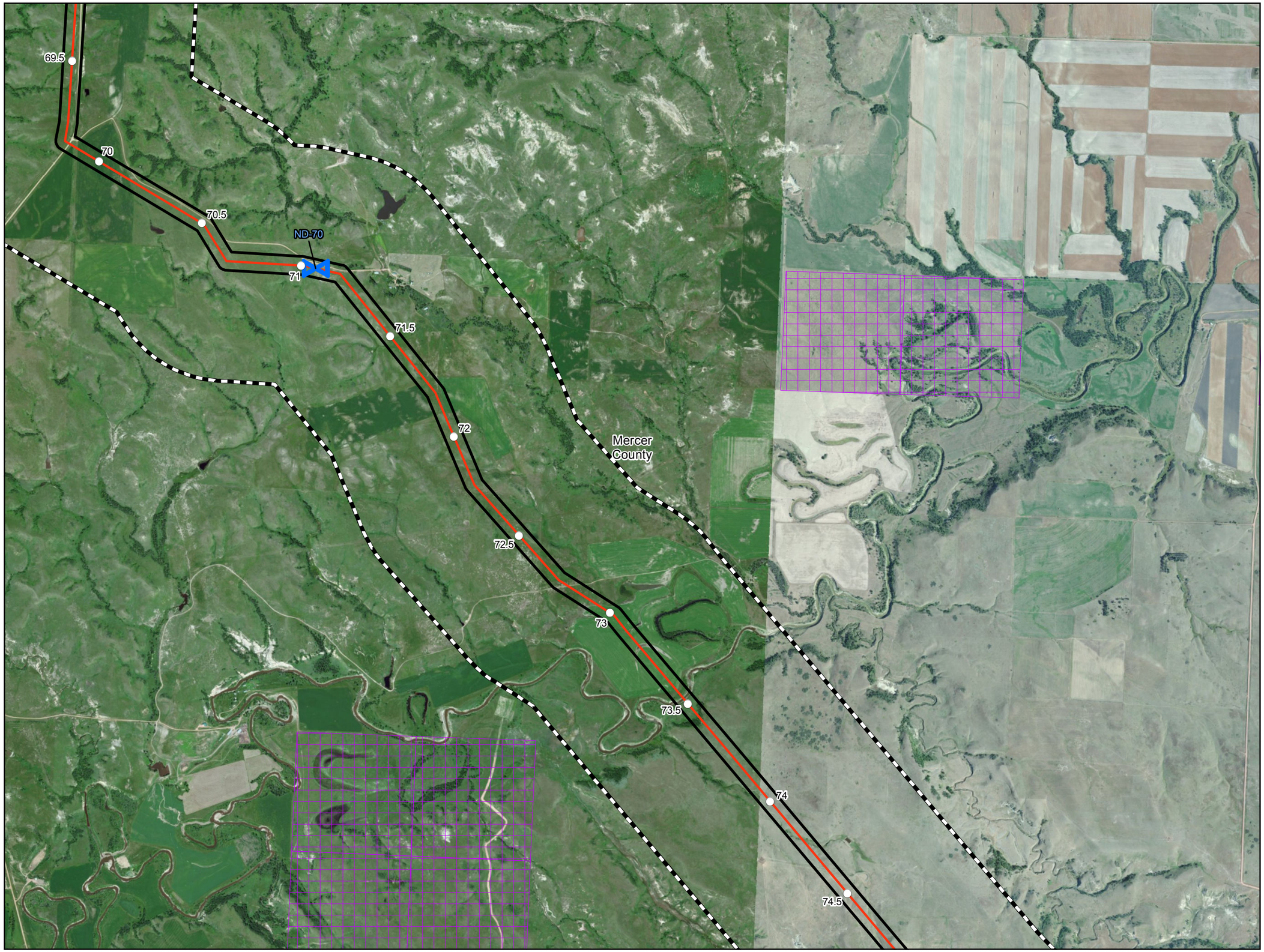

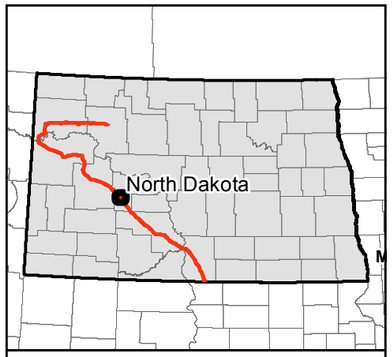

0 1,000 2,000 Feet

1 inch = 2,000 feet

N
W E
S

Service Layer Credits: Source: Esri, DigitalGlobe, GeoEye, i-cubed, USDA, USGS, AEX, Getmapping, Aerogrid, IGN, IGP, swisstopo, and the GIS User Community

- Milepost
- Valve Location (50' x 75')
- Launcher/Receiver Location (200' x 400')
- Centerline
- Survey Corridor
- 1-mile Study Area
- Facility
- County Boundary

Avoidance Areas

- Cemetery
- Municipal Water Supply
- School
- Survey Corridor
- ND - State Scenic Byway
- ND - State Scenic River
- NDGF - PLOTS Land
- NDDTL - School Trust Land
- NDGF - Managed Land
- Wellhead Non-Community Protection Area
- Wellhead Community Protection Area
- National Grassland
- Reservoir

Exclusion Areas

- USFWS - Critical Habitat

Dakota Access, LLC

Dakota Access Pipeline Project

Avoidance and Exclusion Areas

Page 50 of 83
Mercer County

DAKOTA ACCESS, LLC

For Environmental Review Purposes Only

12/17/2014

Source: Z:\Clients\E_H\Energy_Transfer\DAPL\ArcGIS\2014\11\PSC\Avoidance_Exclusion_Area_Map_Book.mxd
Date: (12/17/2014)

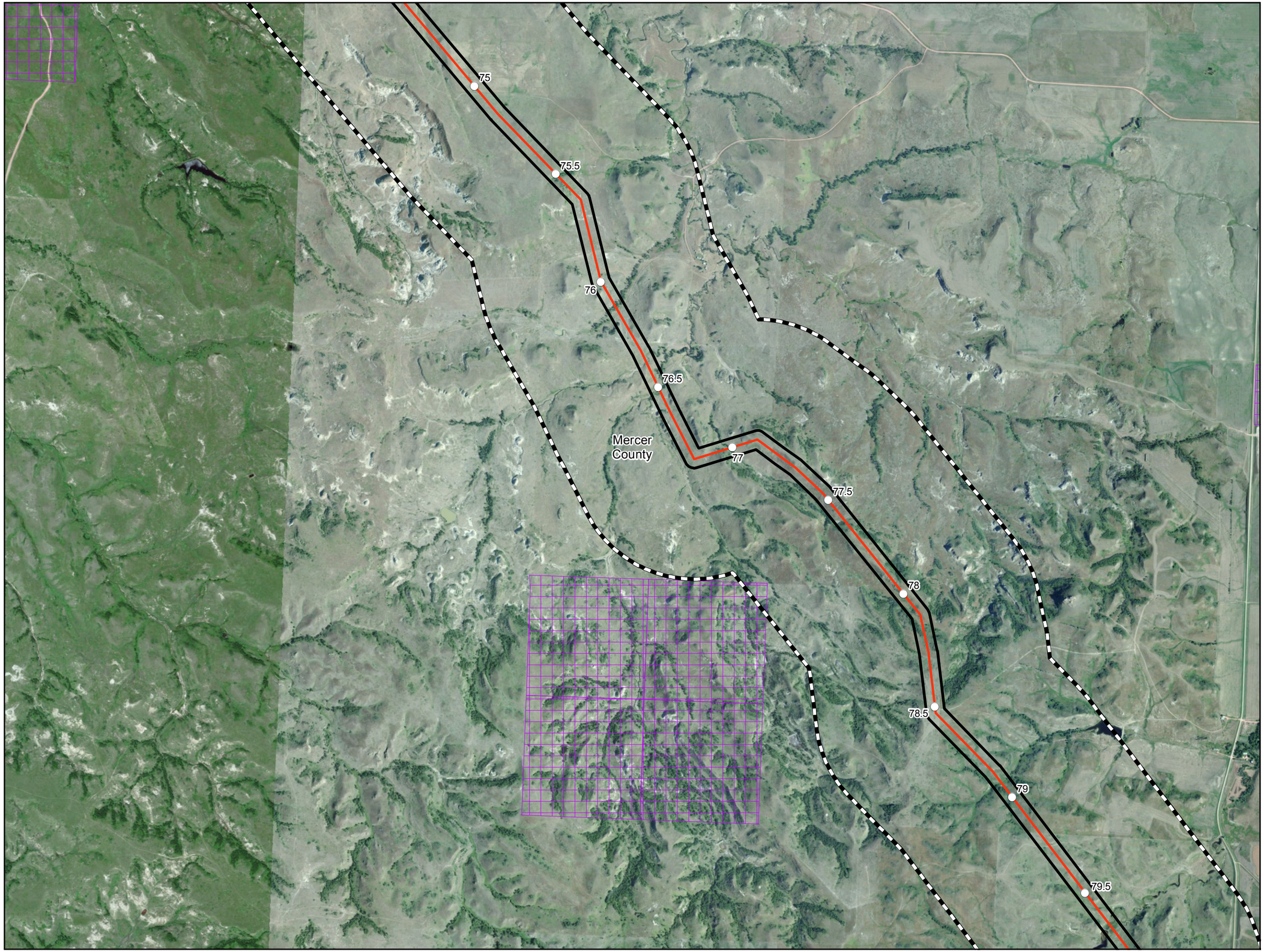

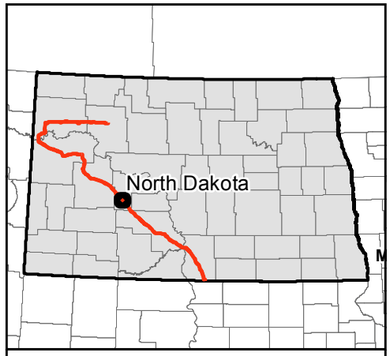

0 1,000 2,000 Feet

1 inch = 2,000 feet

N
W E
S

Service Layer Credits: Source: Esri, DigitalGlobe, GeoEye, i-cubed, USDA, USGS, AEX, Getmapping, Aerogrid, IGN, IGP, swisstopo, and the GIS User Community

- Milepost
- Valve Location (50' x 75')
- Launcher/Receiver Location (200' x 400')
- Centerline
- Survey Corridor
- 1-mile Study Area
- Facility
- County Boundary

Avoidance Areas

- Cemetery
- Municipal Water Supply
- School
- Survey Corridor
- ND - State Scenic Byway
- ND - State Scenic River
- NDGF - PLOTS Land
- NDDTL - School Trust Land
- NDGF - Managed Land
- Wellhead Non-Community Protection Area
- Wellhead Community Protection Area
- National Grassland
- Reservoir

Exclusion Areas

- USFWS - Critical Habitat

Dakota Access, LLC

Dakota Access Pipeline Project

Avoidance and Exclusion Areas

Page 51 of 83
Mercer County

DAKOTA ACCESS, LLC

For Environmental Review Purposes Only

12/17/2014

Date: (12/17/2014) Source: Z:\Clients\E_H\Energy_Transfer\DAPL\ArcGIS\2014\11\PSC\Avoidance_Exclusion_Area_Map_Book.mxd

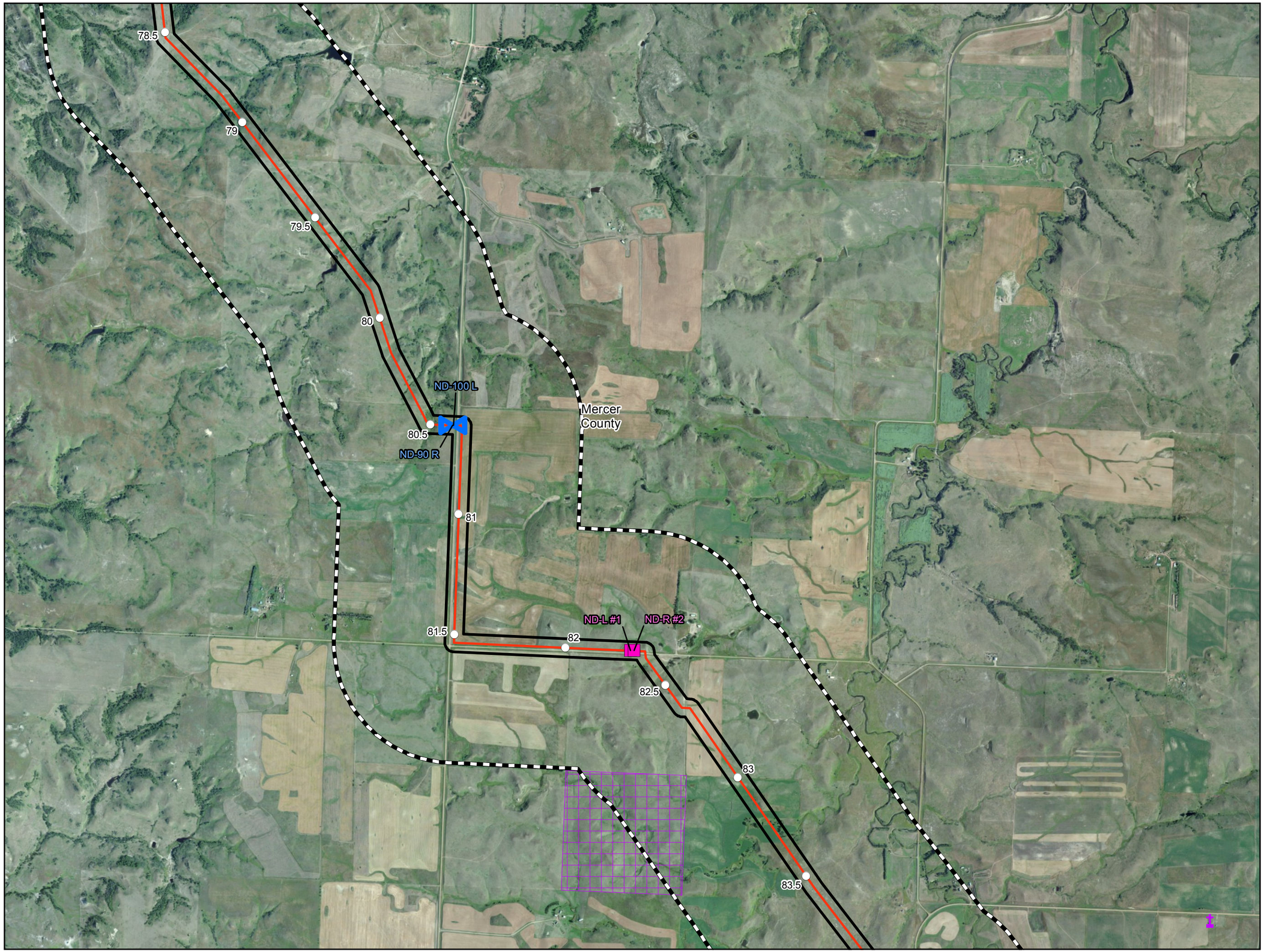

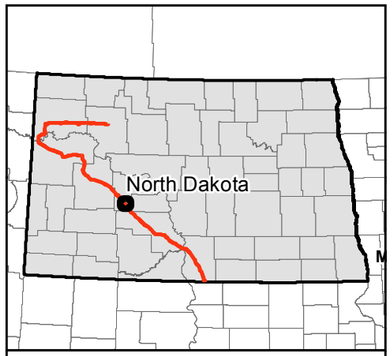

0 1,000 2,000 Feet

1 inch = 2,000 feet

Service Layer Credits: Source: Esri, DigitalGlobe, GeoEye, i-cubed, USDA, USGS, AEX, Getmapping, Aerogrid, IGN, IGP, swisstopo, and the GIS User Community

N W E S

- Milepost
- Valve Location (50' x 75')
- Launcher/Receiver Location (200' x 400')
- Centerline
- Survey Corridor
- 1-mile Study Area
- Facility
- County Boundary

Avoidance Areas

- Cemetery
- Municipal Water Supply
- School
- Survey Corridor
- ND - State Scenic Byway
- ND - State Scenic River
- NDGF - PLOTS Land
- NDDTL - School Trust Land
- NDGF - Managed Land
- Wellhead Non-Community Protection Area
- Wellhead Community Protection Area
- National Grassland
- Reservoir

Exclusion Areas

- USFWS - Critical Habitat

Dakota Access, LLC

Dakota Access Pipeline Project

Avoidance and Exclusion Areas

Page 52 of 83
Mercer County

DAKOTA ACCESS, LLC

For Environmental Review Purposes Only

12/17/2014

Source: Z:\Clients\E_H\Energy_Transfer\DAPL\ArcGIS\2014\11\PSC\Avoidance_Exclusion_Area_Map_Book.mxd
Date: (12/17/2014)

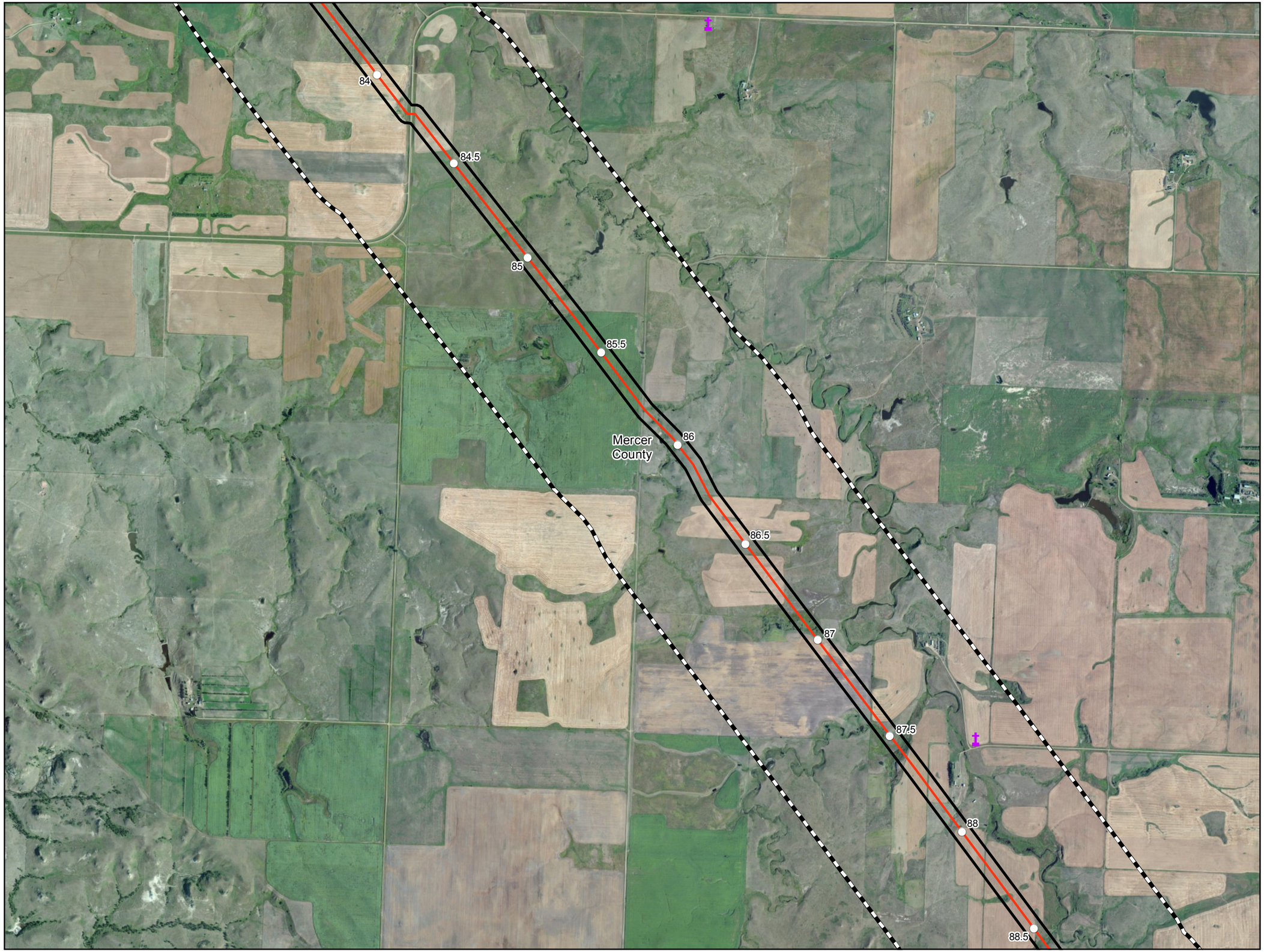

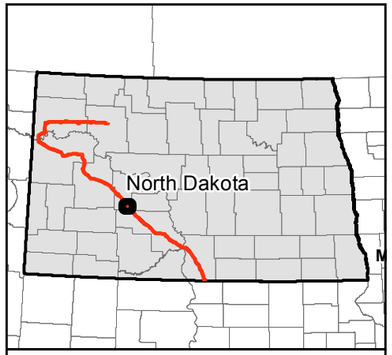

0 1,000 2,000 Feet

1 inch = 2,000 feet

N W E S

Service Layer Credits: Source: Esri, DigitalGlobe, GeoEye, i-cubed, USDA, USGS, AEX, Getmapping, Aerogrid, IGN, IGP, swisstopo, and the GIS User Community

- Milepost
- Valve Location (50' x 75')
- Launcher/Receiver Location (200' x 400')
- Centerline
- Survey Corridor
- 1-mile Study Area
- Facility
- County Boundary

Avoidance Areas

- Cemetery
- Municipal Water Supply
- School
- Survey Corridor
- ND - State Scenic Byway
- ND - State Scenic River
- NDGF - PLOTS Land
- NDDTL - School Trust Land
- NDGF - Managed Land
- Wellhead Non-Community Protection Area
- Wellhead Community Protection Area
- National Grassland
- Reservoir

Exclusion Areas

- USFWS - Critical Habitat

Dakota Access, LLC

Dakota Access Pipeline Project

Avoidance and Exclusion Areas

Page 53 of 83
Mercer County

DAKOTA ACCESS, LLC

For Environmental Review Purposes Only

12/17/2014

Source: Z:\Clients\E_H\Energy_Transfer\DAPL\ArcGIS\2014\11\PSC\Avoidance_Exclusion_Area_Map_Book.mxd
Date: (12/17/2014)

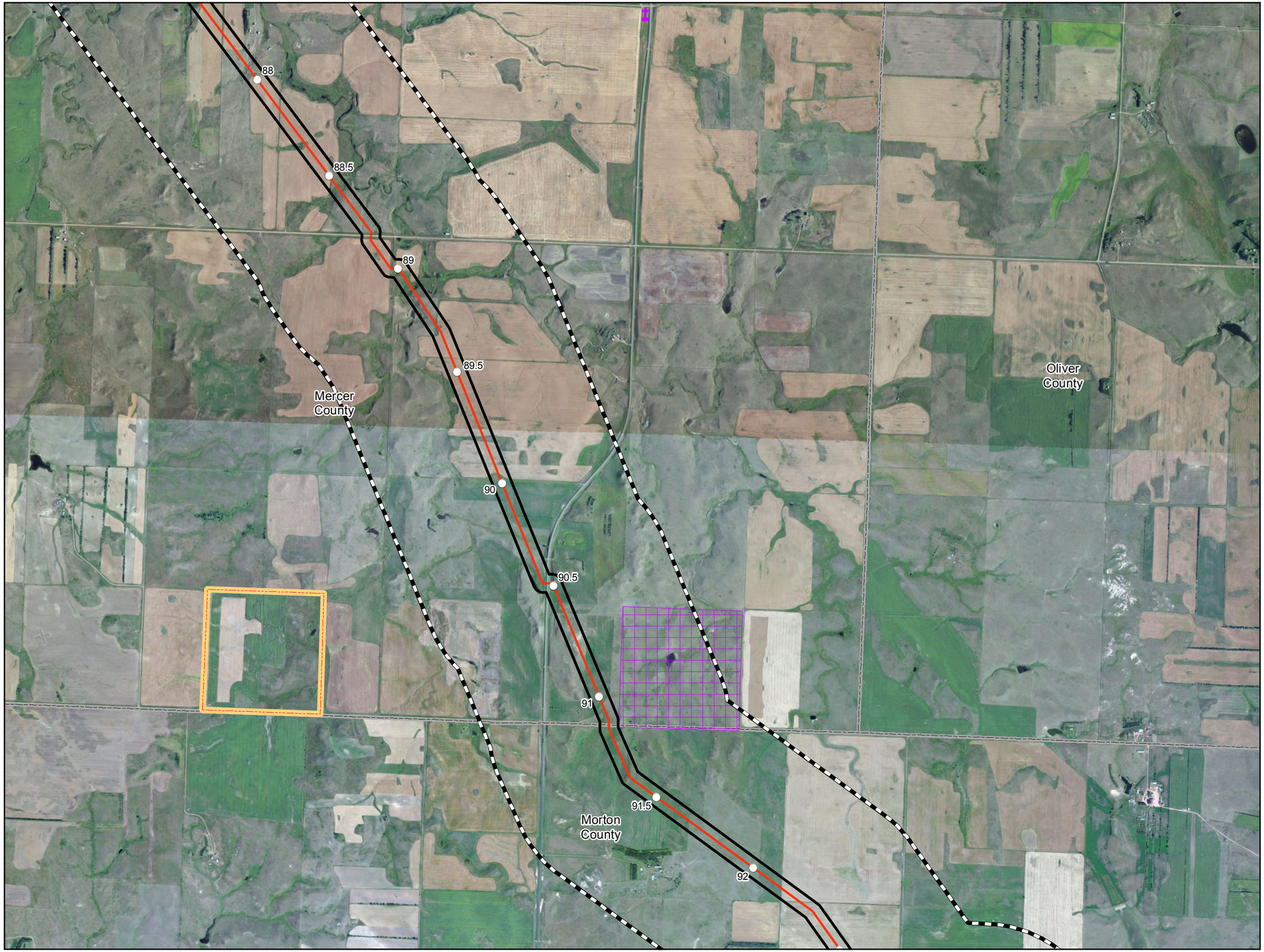

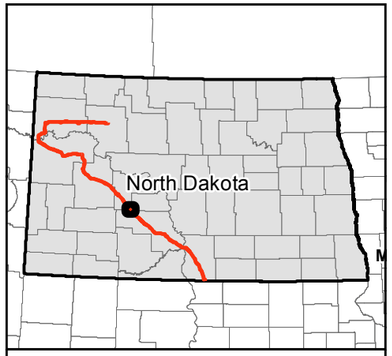

0 1,000 2,000 Feet

1 inch = 2,000 feet

N W E S

Service Layer Credits: Source: Esri, DigitalGlobe, GeoEye, i-cubed, USDA, USGS, AEX, Getmapping, Aerogrid, IGN, IGP, swisstopo, and the GIS User Community

- Milepost
- Valve Location (50' x 75')
- Launcher/Receiver Location (200' x 400')
- Centerline
- Survey Corridor
- 1-mile Study Area
- Facility
- County Boundary

Avoidance Areas

- Cemetery
- Municipal Water Supply
- School
- Survey Corridor
- ND - State Scenic Byway
- ND - State Scenic River
- NDGF - PLOTS Land
- NDDTL - School Trust Land
- NDGF - Managed Land
- Wellhead Non-Community Protection Area
- Wellhead Community Protection Area
- National Grassland
- Reservoir

Exclusion Areas

- USFWS - Critical Habitat

Dakota Access, LLC

Dakota Access Pipeline Project

Avoidance and Exclusion Areas

Page 54 of 83

Mercer & Morton County

DAKOTA ACCESS, LLC

For Environmental Review Purposes Only

12/17/2014

Source: Z:\Clients\E_H\Energy_Transfer\DAPL\ArcGIS\2014\11\PSC\Avoidance_Exclusion_Area_Map_Book.mxd

Date: (12/17/2014)

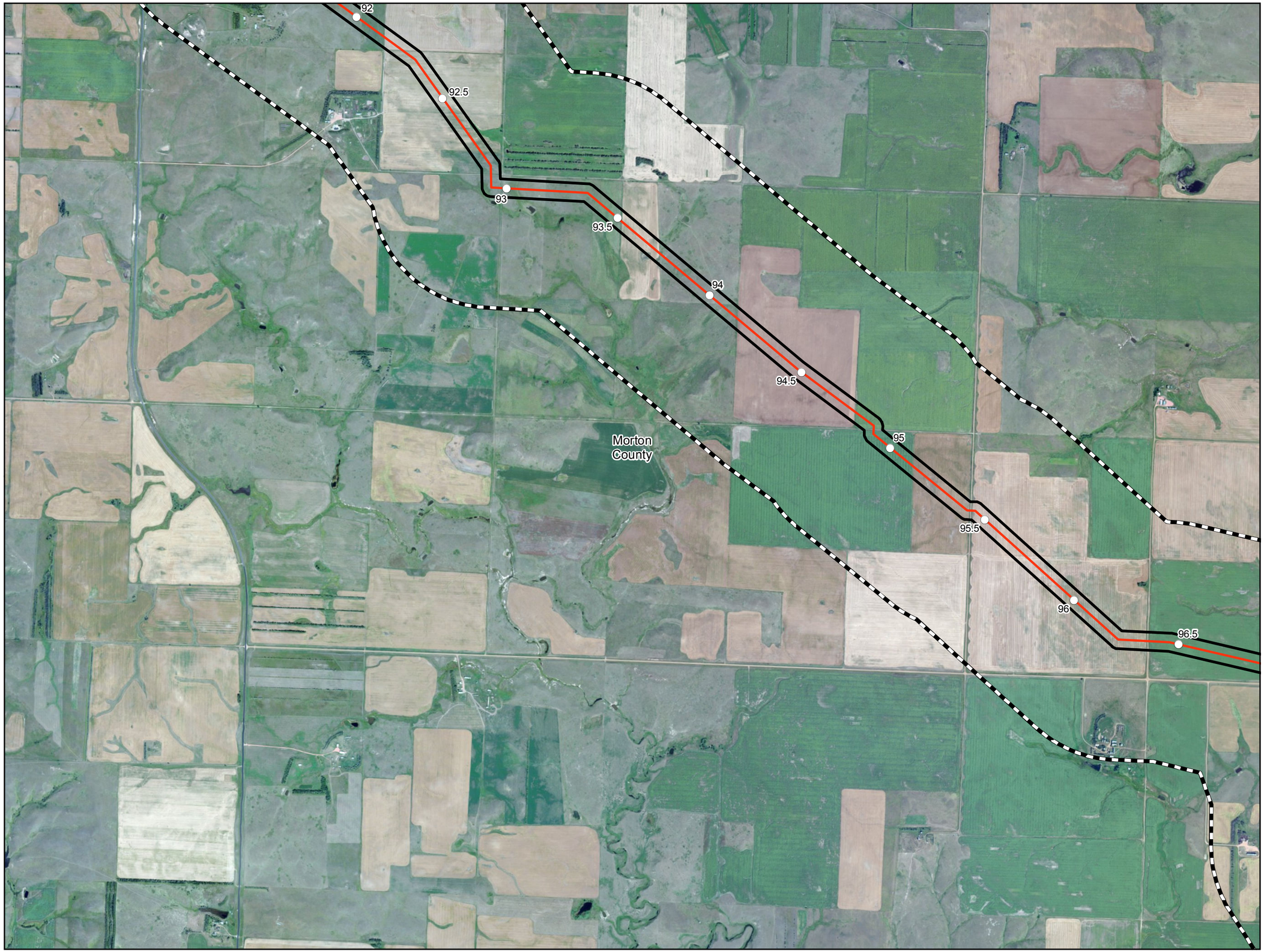

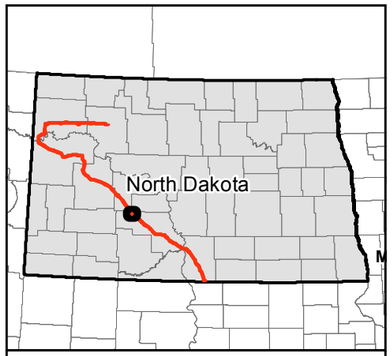

0 1,000 2,000 Feet

1 inch = 2,000 feet

N
W E
S

Service Layer Credits: Source: Esri, DigitalGlobe, GeoEye, i-cubed, USDA, USGS, AEX, Getmapping, Aerogrid, IGN, IGP, swisstopo, and the GIS User Community

- Milepost
- Valve Location (50' x 75')
- Launcher/Receiver Location (200' x 400')
- Centerline
- Survey Corridor
- 1-mile Study Area
- Facility
- County Boundary

Avoidance Areas

- Cemetery
- Municipal Water Supply
- School
- Survey Corridor
- ND - State Scenic Byway
- ND - State Scenic River
- NDGF - PLOTS Land
- NDDTL - School Trust Land
- NDGF - Managed Land
- Wellhead Non-Community Protection Area
- Wellhead Community Protection Area
- National Grassland
- Reservoir

Exclusion Areas

- USFWS - Critical Habitat

Dakota Access, LLC

Dakota Access Pipeline Project

Avoidance and Exclusion Areas

Page 55 of 83
Morton County

DAKOTA ACCESS, LLC

For Environmental Review Purposes Only

12/17/2014

Date: (12/17/2014) Source: Z:\Clients\E_H\Energy_Transfer\DAPL\ArcGIS\2014\11\PSC\Avoidance_Exclusion_Area_Map_Book.mxd

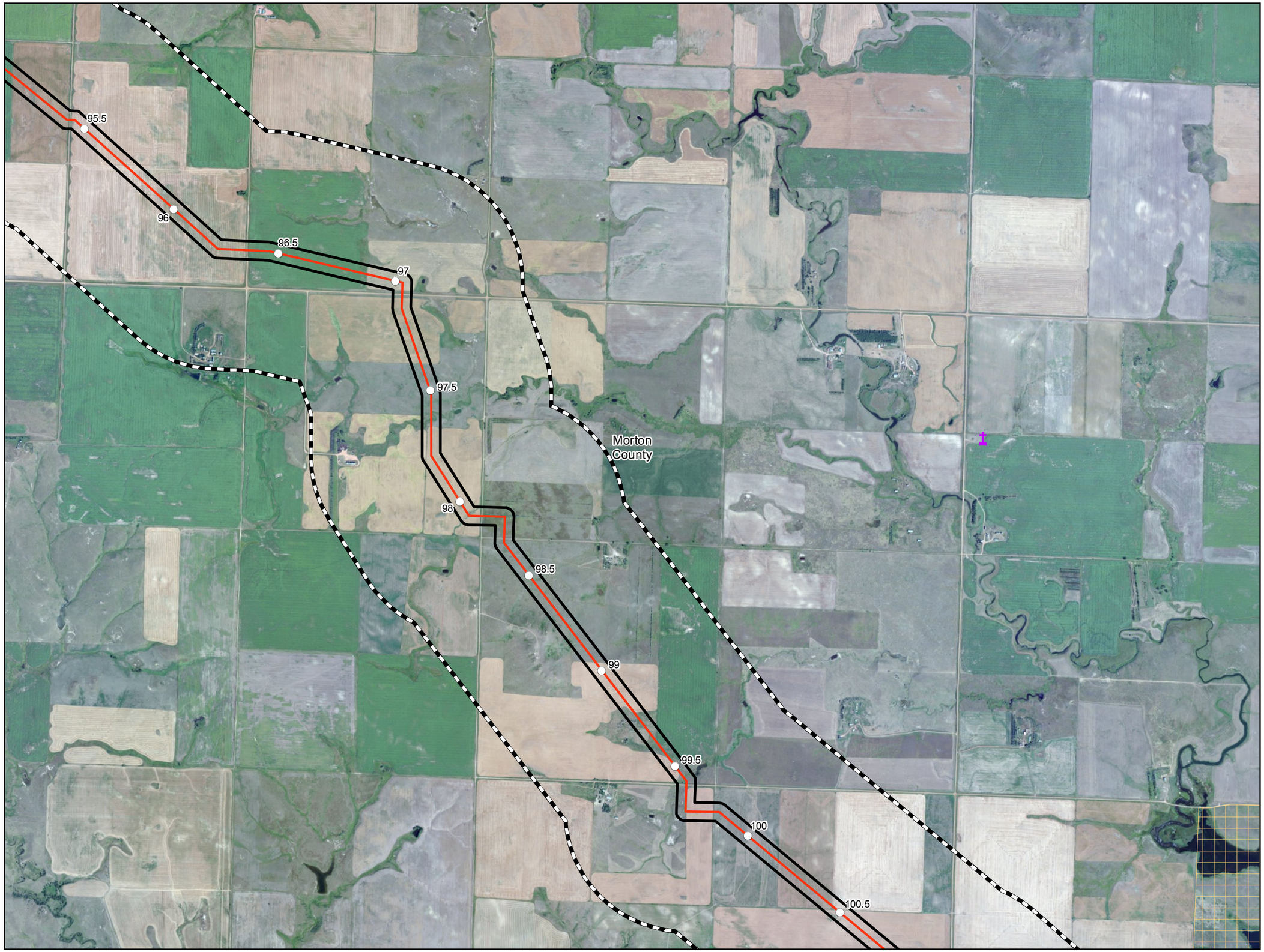

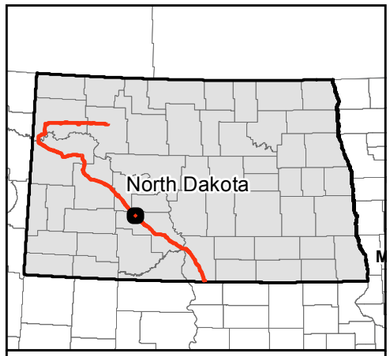

0 1,000 2,000 Feet

1 inch = 2,000 feet

N W E S

Service Layer Credits: Source: Esri, DigitalGlobe, GeoEye, i-cubed, USDA, USGS, AEX, Getmapping, Aerogrid, IGN, IGP, swisstopo, and the GIS User Community

- Milepost
- Valve Location (50' x 75')
- Launcher/Receiver Location (200' x 400')
- Centerline
- Survey Corridor
- 1-mile Study Area
- Facility
- County Boundary

Avoidance Areas

- Cemetery
- Municipal Water Supply
- School
- Survey Corridor
- ND - State Scenic Byway
- ND - State Scenic River
- NDGF - PLOTS Land
- NDDTL - School Trust Land
- NDGF - Managed Land
- Wellhead Non-Community Protection Area
- Wellhead Community Protection Area
- National Grassland
- Reservoir

Exclusion Areas

- USFWS - Critical Habitat

Dakota Access, LLC

Dakota Access Pipeline Project

Avoidance and Exclusion Areas

Page 56 of 83
Morton County

DAKOTA ACCESS, LLC

For Environmental Review Purposes Only

12/17/2014

Source: Z:\Clients\E_H\Energy_Transfer\DAPL\ArcGIS\2014\11\PSC\Avoidance_Exclusion_Area_Map_Book.mxd

Date: (12/17/2014)

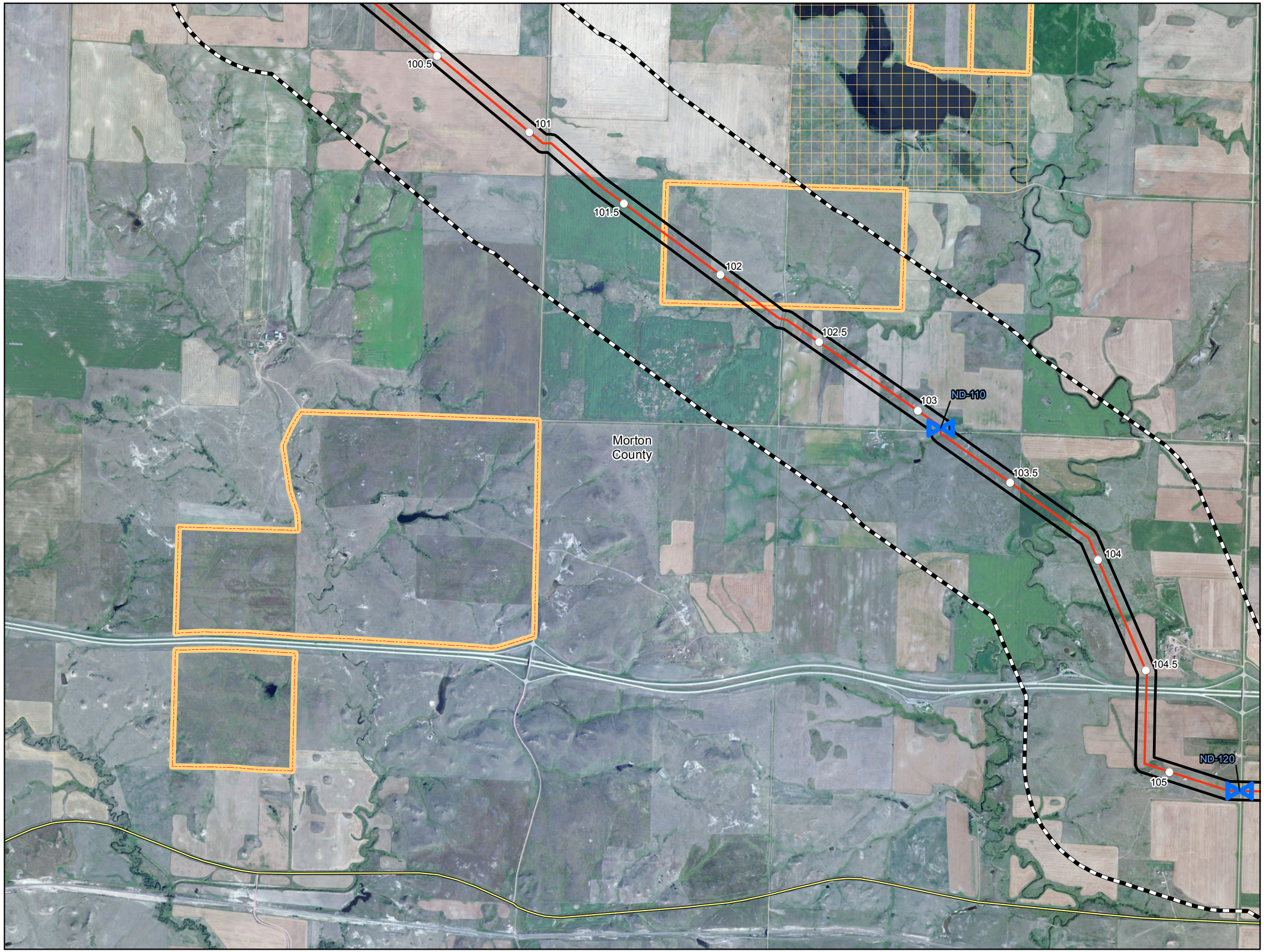

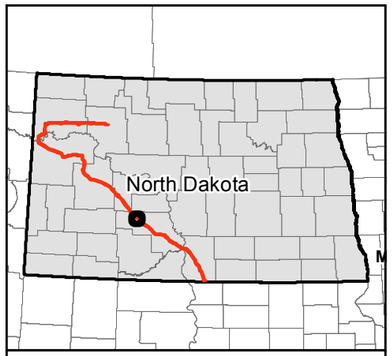

0 1,000 2,000 Feet

1 inch = 2,000 feet

N W E S

Service Layer Credits: Source: Esri, DigitalGlobe, GeoEye, i-cubed, USDA, USGS, AEX, Getmapping, Aerogrid, IGN, IGP, swisstopo, and the GIS User Community

- Milepost
- Valve Location (50' x 75')
- Launcher/Receiver Location (200' x 400')
- Centerline
- Survey Corridor
- 1-mile Study Area
- Facility
- County Boundary

Avoidance Areas

- Cemetery
- Municipal Water Supply
- School
- Survey Corridor
- ND - State Scenic Byway
- ND - State Scenic River
- NDGF - PLOTS Land
- NDDTL - School Trust Land
- NDGF - Managed Land
- Wellhead Non-Community Protection Area
- Wellhead Community Protection Area
- National Grassland
- Reservoir

Exclusion Areas

- USFWS - Critical Habitat

Dakota Access, LLC

Dakota Access Pipeline Project

Avoidance and Exclusion Areas

Page 57 of 83
Morton County

DAKOTA ACCESS, LLC

For Environmental Review Purposes Only

12/17/2014

Source: Z:\Clients\E_H\Energy_Transfer\DAPL\ArcGIS\2014\11\PSC\Avoidance_Exclusion_Area_Map_Book.mxd
Date: (12/17/2014)

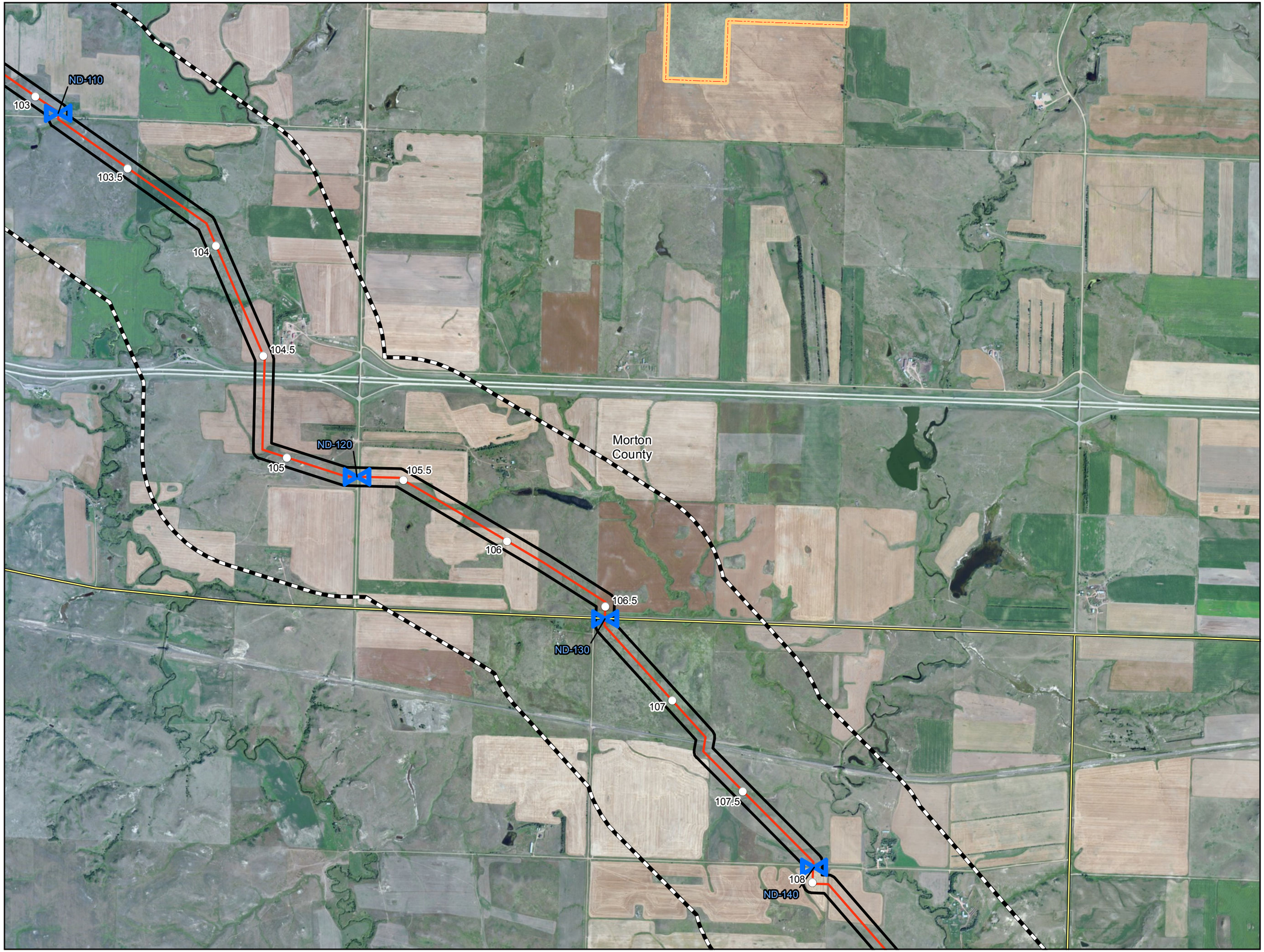

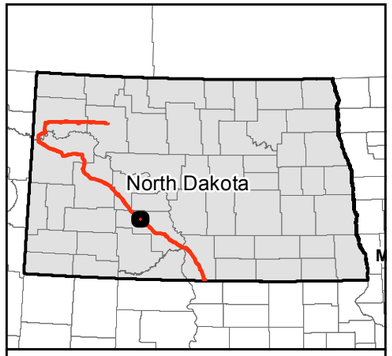

0 1,000 2,000 Feet

1 inch = 2,000 feet

N W E S

Service Layer Credits: Source: Esri, DigitalGlobe, GeoEye, i-cubed, USDA, USGS, AEX, Getmapping, Aerogrid, IGN, IGP, swisstopo, and the GIS User Community

- Milepost
- Valve Location (50' x 75')
- Launcher/Receiver Location (200' x 400')
- Centerline
- Survey Corridor
- 1-mile Study Area
- Facility
- County Boundary

Avoidance Areas

- Cemetery
- Municipal Water Supply
- School
- Survey Corridor
- ND - State Scenic Byway
- ND - State Scenic River
- NDGF - PLOTS Land
- NDDTL - School Trust Land
- NDGF - Managed Land
- Wellhead Non-Community Protection Area
- Wellhead Community Protection Area
- National Grassland
- Reservoir

Exclusion Areas

- USFWS - Critical Habitat

Dakota Access, LLC

Dakota Access Pipeline Project

Avoidance and Exclusion Areas

Page 58 of 83
Morton County

DAKOTA ACCESS, LLC

For Environmental Review Purposes Only

12/17/2014

Source: Z:\Clients\E_H\Energy_Transfer\DAPL\ArcGIS\2014\11\PSC\Avoidance_Exclusion_Area_Map_Book.mxd

Date: (12/17/2014)

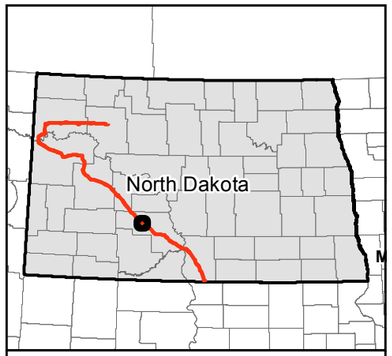

0 1,000 2,000 Feet

1 inch = 2,000 feet

N W E S

Service Layer Credits: Source: Esri, DigitalGlobe, GeoEye, i-cubed, USDA, USGS, AEX, Getmapping, Aerogrid, IGN, IGP, swisstopo, and the GIS User Community

- Milepost
- Valve Location (50' x 75')
- Launcher/Receiver Location (200' x 400')
- Centerline
- Survey Corridor
- 1-mile Study Area
- Facility
- County Boundary

Avoidance Areas

- Cemetery
- Municipal Water Supply
- School
- Survey Corridor
- ND - State Scenic Byway
- ND - State Scenic River
- NDGF - PLOTS Land
- NDDTL - School Trust Land
- NDGF - Managed Land
- Wellhead Non-Community Protection Area
- Wellhead Community Protection Area
- National Grassland
- Reservoir

Exclusion Areas

- USFWS - Critical Habitat

Dakota Access, LLC

Dakota Access Pipeline Project

Avoidance and Exclusion Areas

Page 59 of 83
Morton County

DAKOTA ACCESS, LLC

For Environmental Review Purposes Only

12/17/2014

Source: Z:\Clients\E_H\Energy_Transfer\DAPL\ArcGIS\2014\11\PSC\Avoidance_Exclusion_Area_Map_Book.mxd

Date: (12/17/2014)

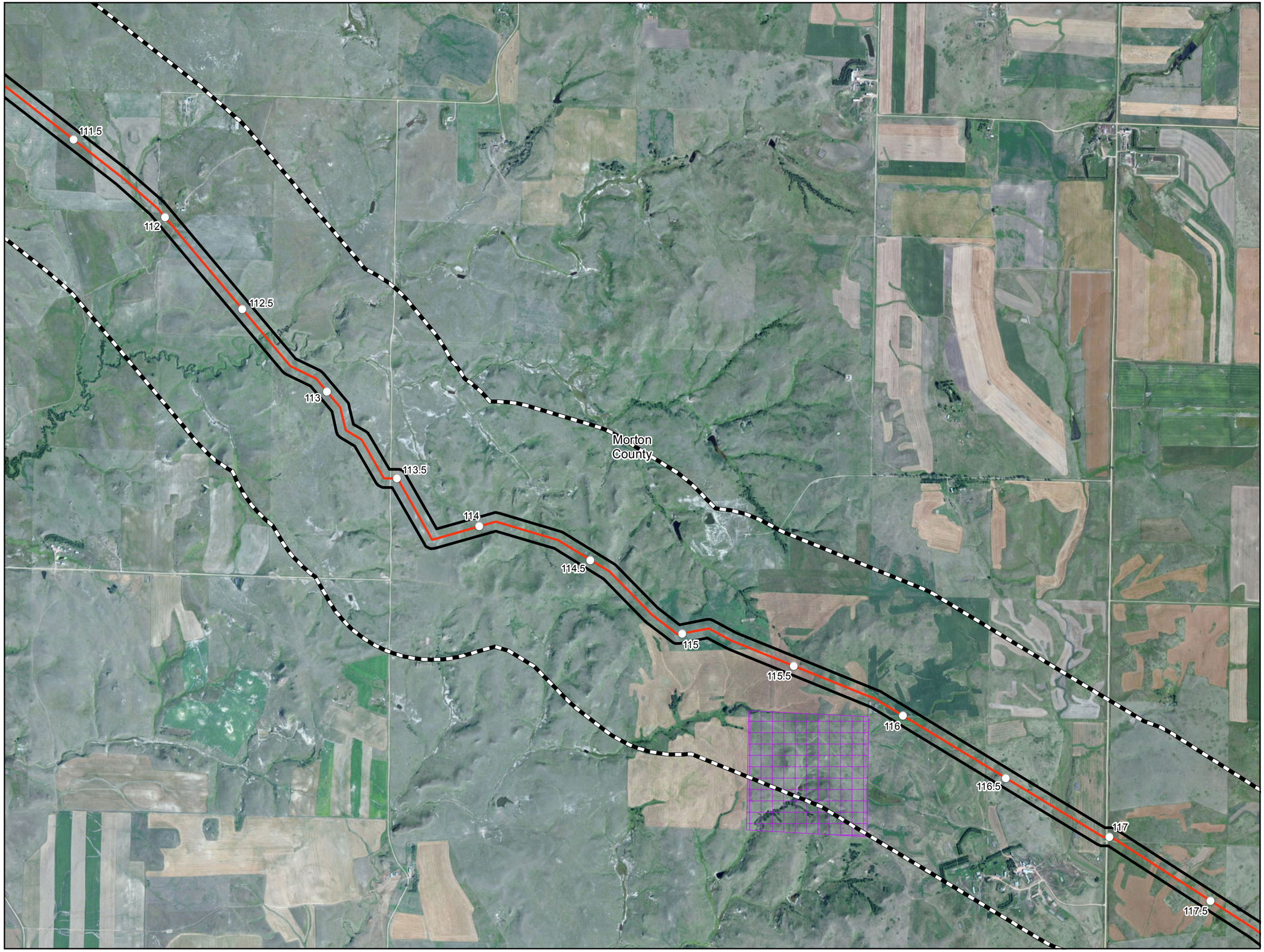

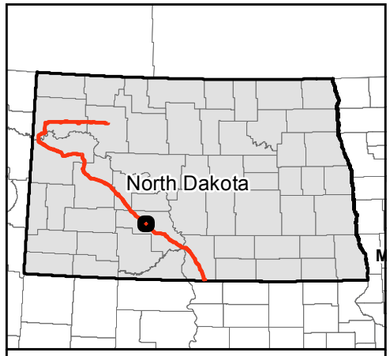

0 1,000 2,000 Feet

1 inch = 2,000 feet

N W E S

Service Layer Credits: Source: Esri, DigitalGlobe, GeoEye, i-cubed, USDA, USGS, AEX, Getmapping, Aerogrid, IGN, IGP, swisstopo, and the GIS User Community

- Milepost
- Valve Location (50' x 75')
- Launcher/Receiver Location (200' x 400')
- Centerline
- Survey Corridor
- 1-mile Study Area
- Facility
- County Boundary

Avoidance Areas

- Cemetery
- Municipal Water Supply
- School
- Survey Corridor
- ND - State Scenic Byway
- ND - State Scenic River
- NDGF - PLOTS Land
- NDDTL - School Trust Land
- NDGF - Managed Land
- Wellhead Non-Community Protection Area
- Wellhead Community Protection Area
- National Grassland
- Reservoir

Exclusion Areas

- USFWS - Critical Habitat

Dakota Access, LLC

Dakota Access Pipeline Project

Avoidance and Exclusion Areas

Page 60 of 83
Morton County

DAKOTA ACCESS, LLC

For Environmental Review Purposes Only

12/17/2014

Date: (12/17/2014) Source: Z:\Clients\E_H\Energy_Transfer\DAPL\ArcGIS\2014\11\PSC\Avoidance_Exclusion_Area_Map_Book.mxd

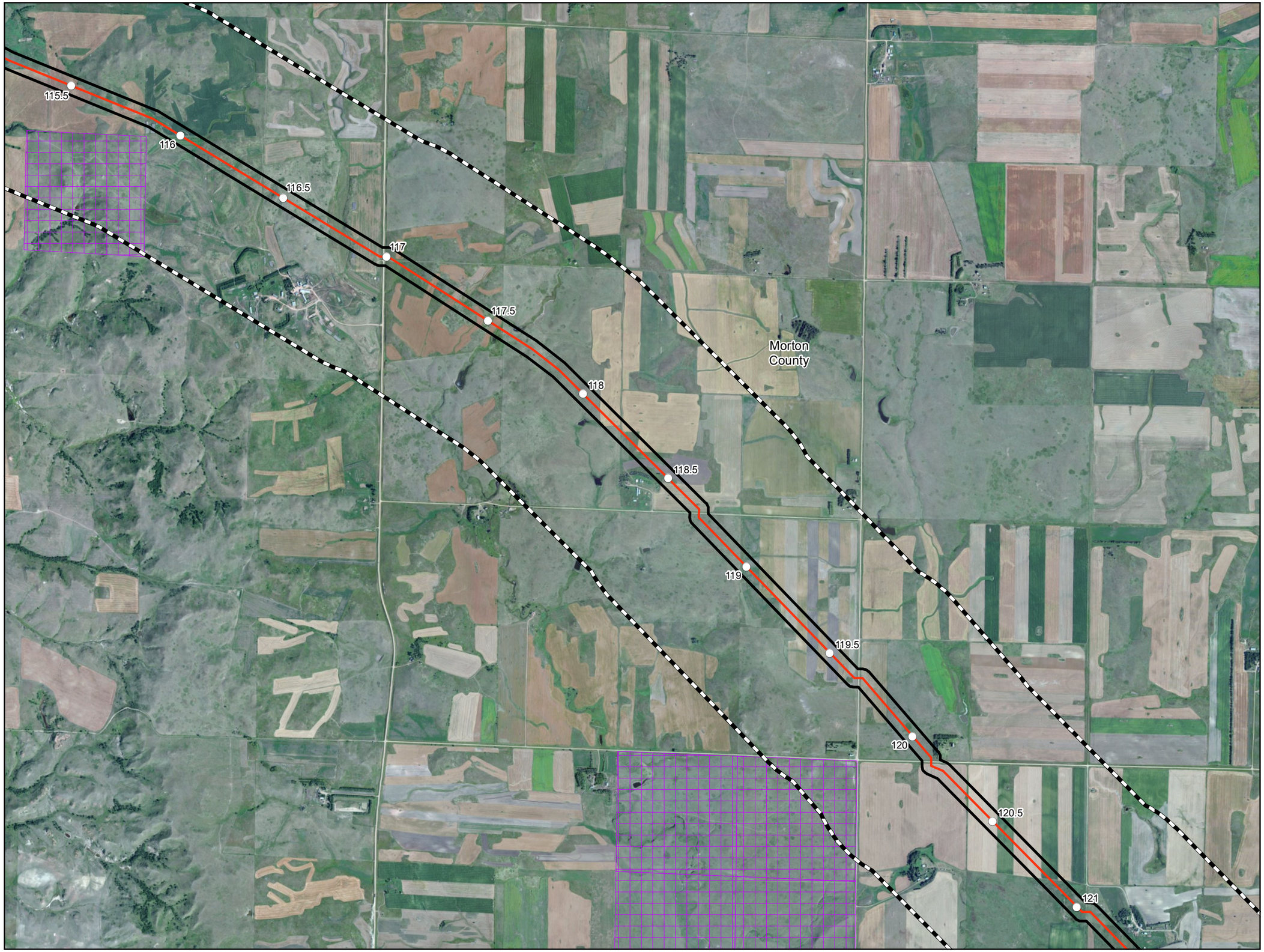

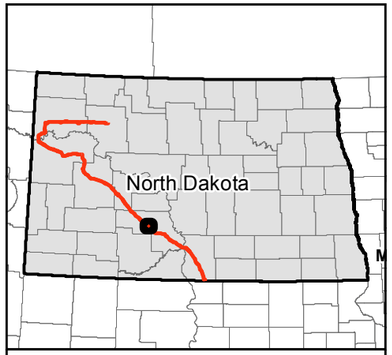

0 1,000 2,000 Feet

1 inch = 2,000 feet

N W E S

Service Layer Credits: Source: Esri, DigitalGlobe, GeoEye, i-cubed, USDA, USGS, AEX, Getmapping, Aerogrid, IGN, IGP, swisstopo, and the GIS User Community

- Milepost
- Valve Location (50' x 75')
- Launcher/Receiver Location (200' x 400')
- Centerline
- Survey Corridor
- 1-mile Study Area
- Facility
- County Boundary

Avoidance Areas

- Cemetery
- Municipal Water Supply
- School
- Survey Corridor
- ND - State Scenic Byway
- ND - State Scenic River
- NDGF - PLOTS Land
- NDDTL - School Trust Land
- NDGF - Managed Land
- Wellhead Non-Community Protection Area
- Wellhead Community Protection Area
- National Grassland
- Reservoir

Exclusion Areas

- USFWS - Critical Habitat

Dakota Access, LLC

Dakota Access Pipeline Project

Avoidance and Exclusion Areas

Page 61 of 83
Morton County

DAKOTA ACCESS, LLC

For Environmental Review Purposes Only

12/17/2014

Source: Z:\Clients\E_H\Energy_Transfer\DAPL\ArcGIS\2014\11\PSC\Avoidance_Exclusion_Area_Map_Book.mxd
Date: (12/17/2014)

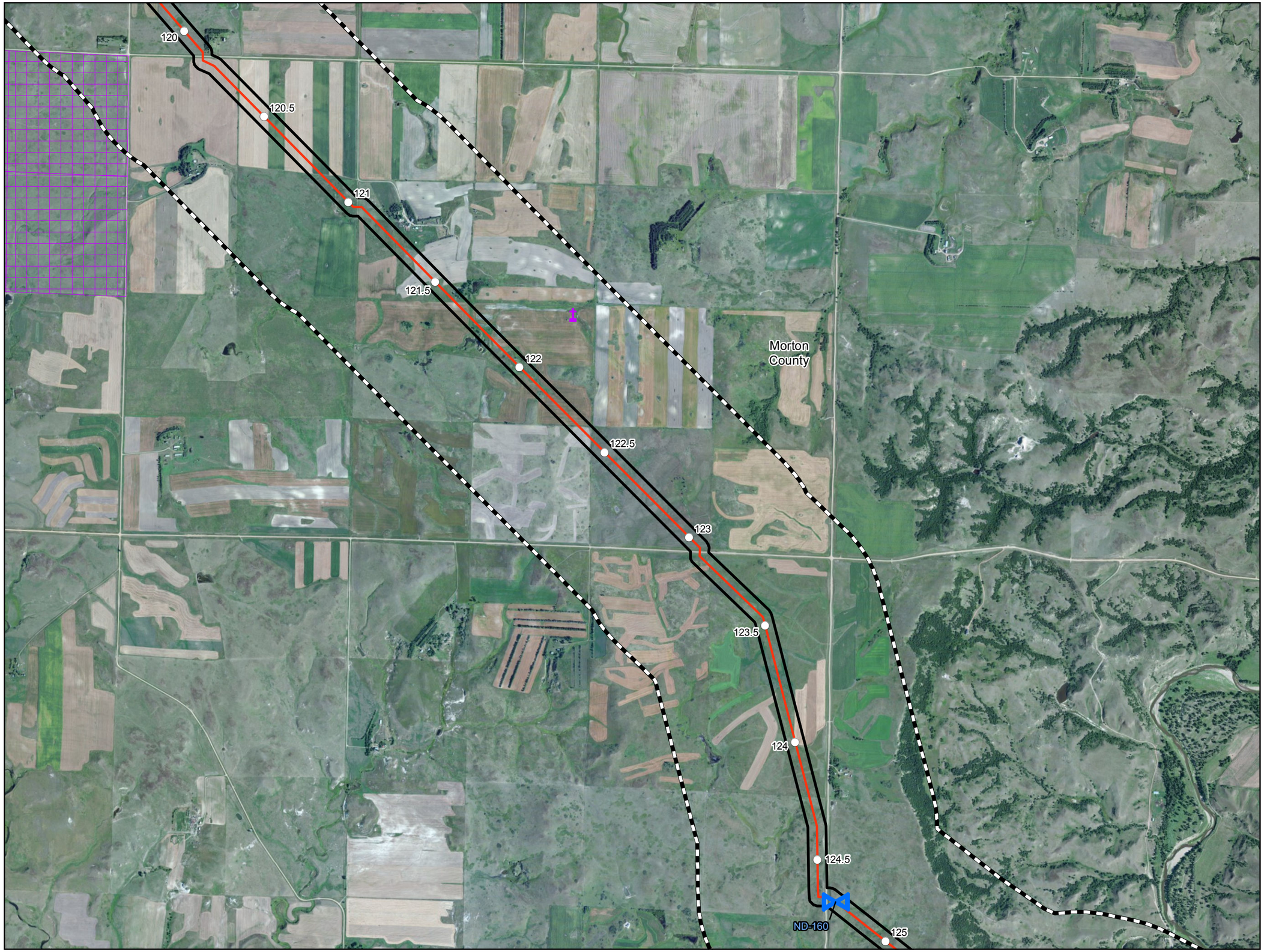

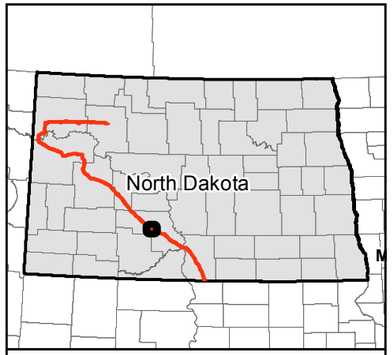

0 1,000 2,000 Feet

1 inch = 2,000 feet

N W E S

Service Layer Credits: Source: Esri, DigitalGlobe, GeoEye, i-cubed, USDA, USGS, AEX, Getmapping, Aerogrid, IGN, IGP, swisstopo, and the GIS User Community

- Milepost
- Valve Location (50' x 75')
- Launcher/Receiver Location (200' x 400')
- Centerline
- Survey Corridor
- 1-mile Study Area
- Facility
- County Boundary

Avoidance Areas

- Cemetery
- Municipal Water Supply
- School
- Survey Corridor
- ND - State Scenic Byway
- ND - State Scenic River
- NDGF - PLOTS Land
- NDDTL - School Trust Land
- NDGF - Managed Land
- Wellhead Non-Community Protection Area
- Wellhead Community Protection Area
- National Grassland
- Reservoir

Exclusion Areas

- USFWS - Critical Habitat

Dakota Access, LLC

Dakota Access Pipeline Project

Avoidance and Exclusion Areas

Page 62 of 83
Morton County

DAKOTA ACCESS, LLC

For Environmental Review Purposes Only

12/17/2014

Source: Z:\Clients\E_H\Energy_Transfer\DAPL\ArcGIS\2014\11\PSC\Avoidance_Exclusion_Area_Map_Book.mxd
Date: (12/17/2014)

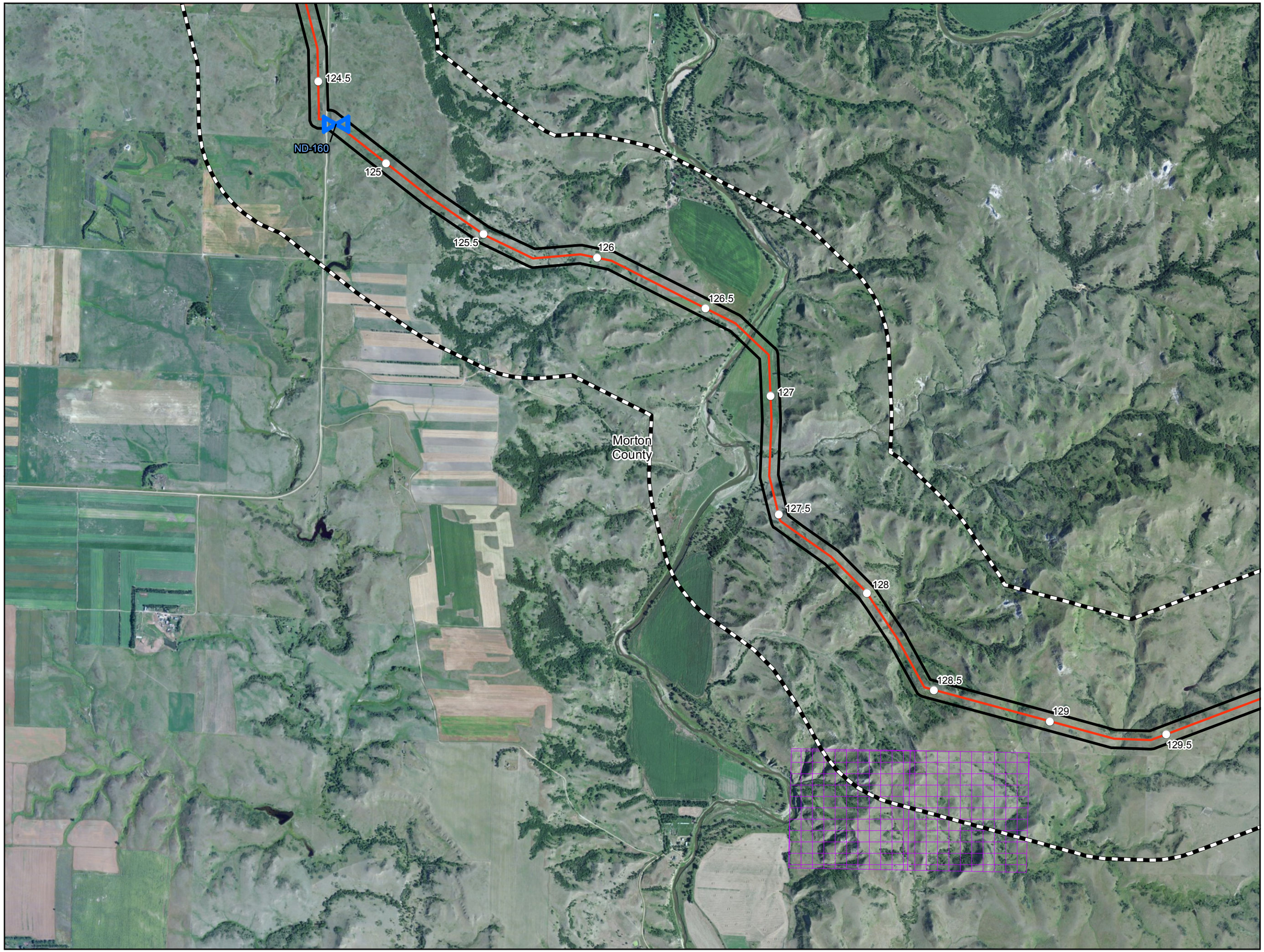

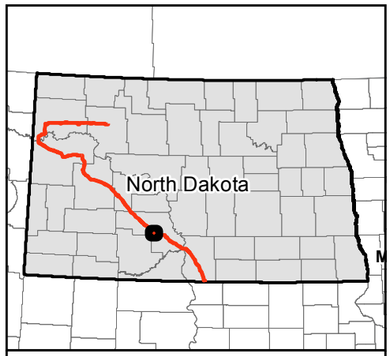

0 1,000 2,000 Feet

1 inch = 2,000 feet

N W E S

Service Layer Credits: Source: Esri, DigitalGlobe, GeoEye, i-cubed, USDA, USGS, AEX, Getmapping, Aerogrid, IGN, IGP, swisstopo, and the GIS User Community

- Milepost
- Valve Location (50' x 75')
- Launcher/Receiver Location (200' x 400')
- Centerline
- Survey Corridor
- 1-mile Study Area
- Facility
- County Boundary

Avoidance Areas

- Cemetery
- Municipal Water Supply
- School
- Survey Corridor
- ND - State Scenic Byway
- ND - State Scenic River
- NDGF - PLOTS Land
- NDDTL - School Trust Land
- NDGF - Managed Land
- Wellhead Non-Community Protection Area
- Wellhead Community Protection Area
- National Grassland
- Reservoir

Exclusion Areas

- USFWS - Critical Habitat

Dakota Access, LLC

Dakota Access Pipeline Project

Avoidance and Exclusion Areas

Page 63 of 83
Morton County

DAKOTA ACCESS, LLC

For Environmental Review Purposes Only

12/17/2014

Source: Z:\Clients\E_H\Energy_Transfer\DAPL\ArcGIS\2014\11\PSC\Avoidance_Exclusion_Area_Map_Book.mxd
Date: (12/17/2014)

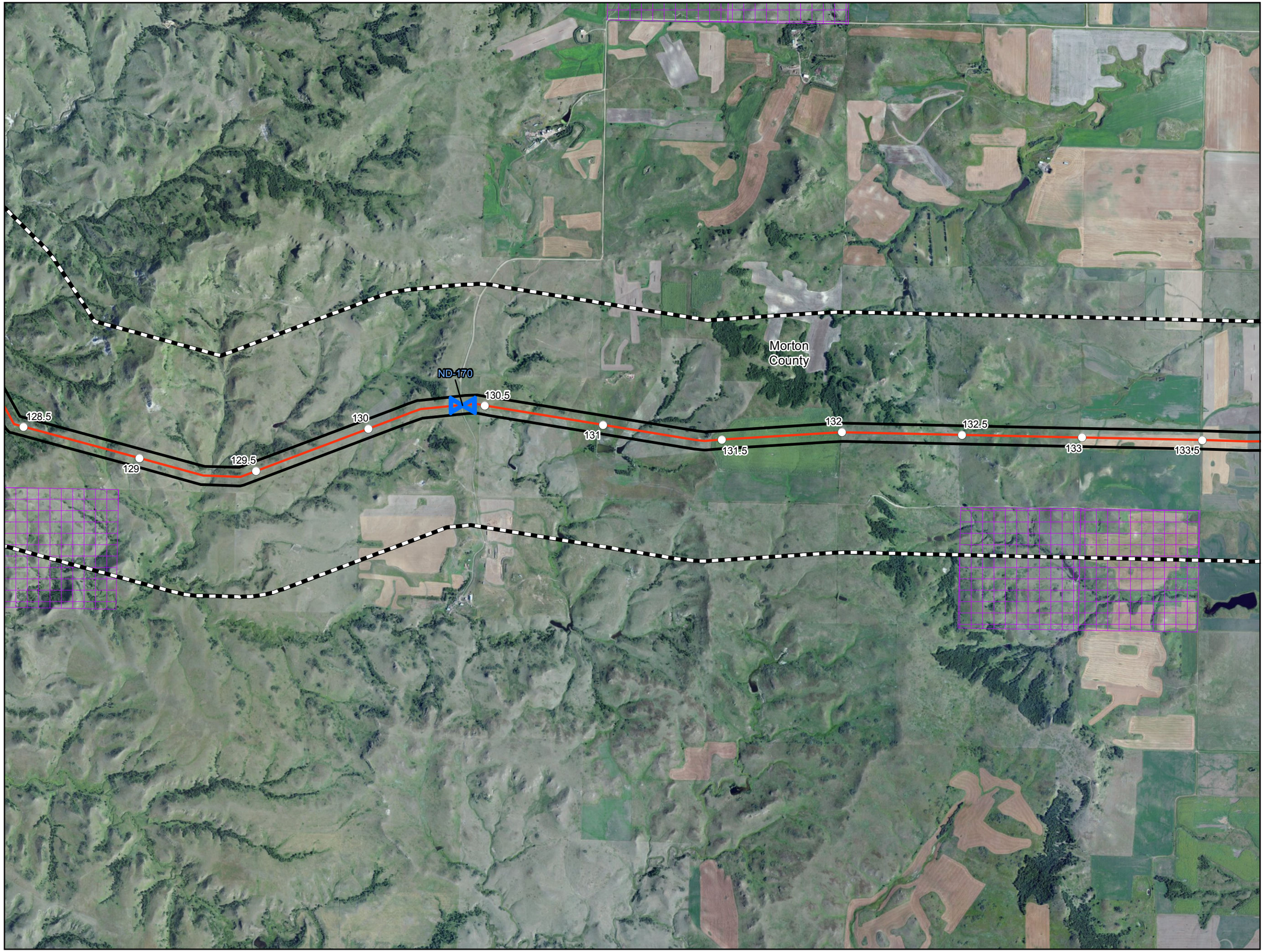

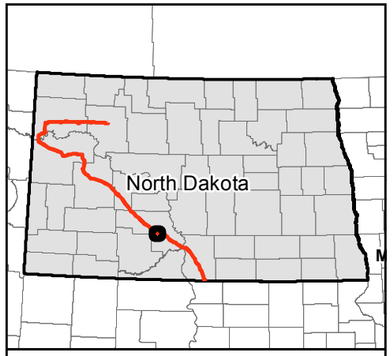

0 1,000 2,000 Feet

1 inch = 2,000 feet

N
W E
S

Service Layer Credits: Source: Esri, DigitalGlobe, GeoEye, i-cubed, USDA, USGS, AEX, Getmapping, Aerogrid, IGN, IGP, swisstopo, and the GIS User Community

- Milepost
- Valve Location (50' x 75')
- Launcher/Receiver Location (200' x 400')
- Centerline
- Survey Corridor
- 1-mile Study Area
- Facility
- County Boundary

Avoidance Areas

- Cemetery
- Municipal Water Supply
- School
- Survey Corridor
- ND - State Scenic Byway
- ND - State Scenic River
- NDGF - PLOTS Land
- NDDTL - School Trust Land
- NDGF - Managed Land
- Wellhead Non-Community Protection Area
- Wellhead Community Protection Area
- National Grassland
- Reservoir

Exclusion Areas

- USFWS - Critical Habitat

Dakota Access, LLC

Dakota Access Pipeline Project

Avoidance and Exclusion Areas

Page 64 of 83
Morton County

DAKOTA ACCESS, LLC

For Environmental Review Purposes Only

12/17/2014

Date: (12/17/2014) Source: Z:\Clients\E_H\Energy_Transfer\DAPL\ArcGIS\2014\11\PSC\Avoidance_Exclusion_Area_Map_Book.mxd

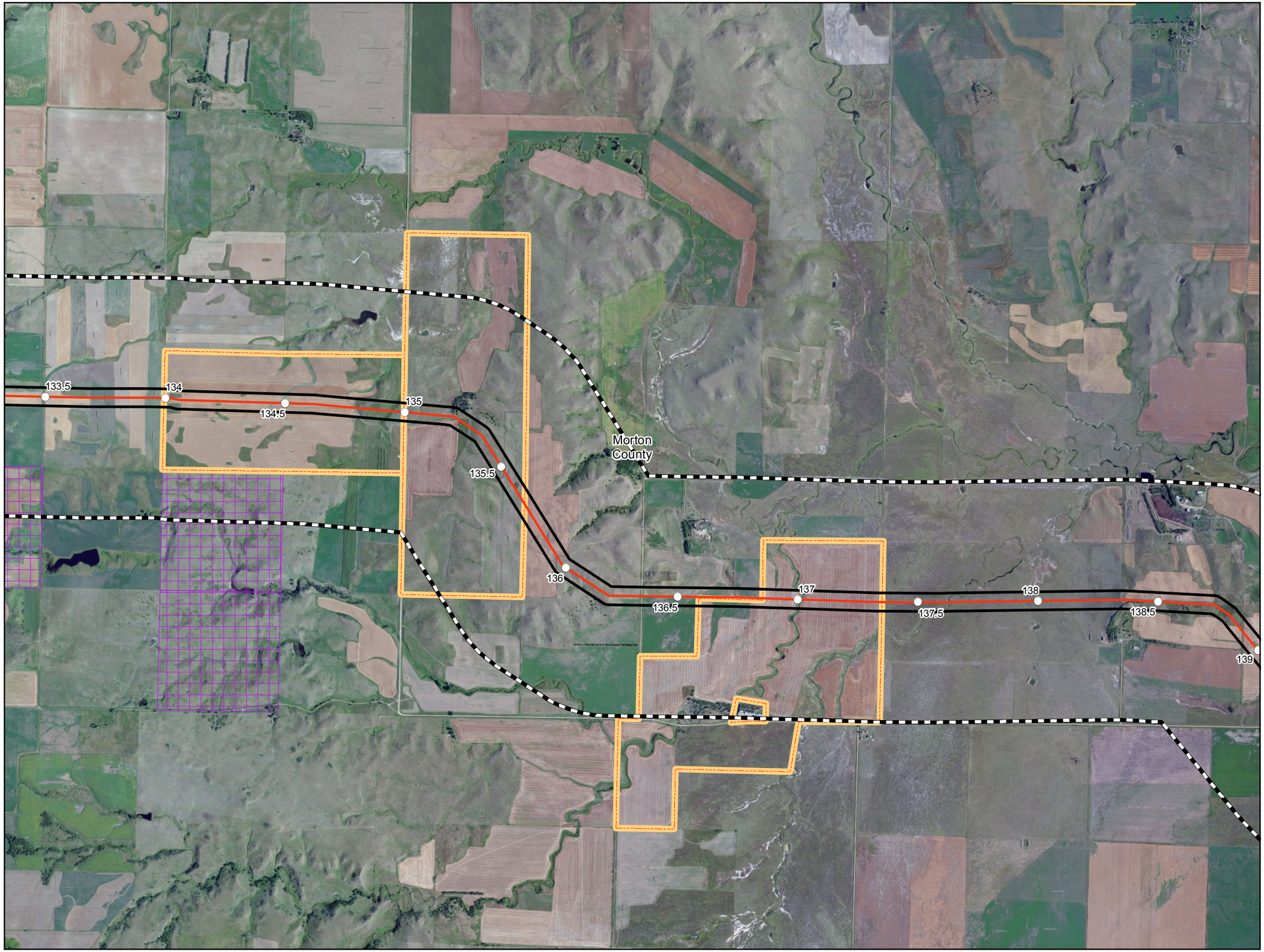

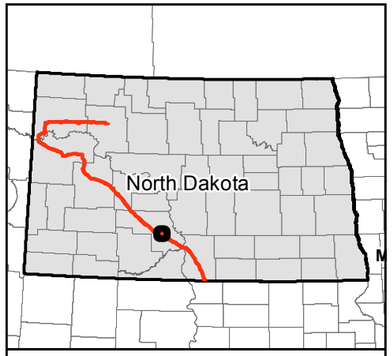

0 1,000 2,000 Feet

1 inch = 2,000 feet

N W E S

Service Layer Credits: Source: Esri, DigitalGlobe, GeoEye, i-cubed, USDA, USGS, AEX, Getmapping, Aerogrid, IGN, IGP, swisstopo, and the GIS User Community

- Milepost
- Valve Location (50' x 75')
- Launcher/Receiver Location (200' x 400')
- Centerline
- Survey Corridor
- 1-mile Study Area
- Facility
- County Boundary

Avoidance Areas

- Cemetery
- Municipal Water Supply
- School
- Survey Corridor
- ND - State Scenic Byway
- ND - State Scenic River
- NDGF - PLOTS Land
- NDDTL - School Trust Land
- NDGF - Managed Land
- Wellhead Non-Community Protection Area
- Wellhead Community Protection Area
- National Grassland
- Reservoir

Exclusion Areas

- USFWS - Critical Habitat

Dakota Access, LLC

Dakota Access Pipeline Project

Avoidance and Exclusion Areas

Page 65 of 83
Morton County

DAKOTA ACCESS, LLC

For Environmental Review Purposes Only

12/17/2014

Source: Z:\Clients\E_H\Energy_Transfer\DAPL\ArcGIS\2014\11\PSC\Avoidance_Exclusion_Area_Map_Book.mxd

Date: (12/17/2014)

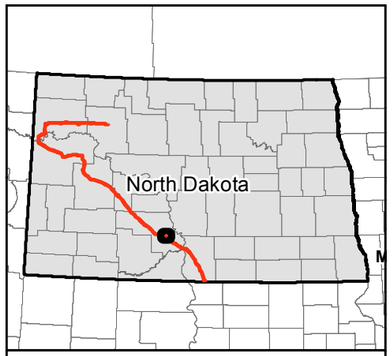

0 1,000 2,000 Feet

1 inch = 2,000 feet

N
W E
S

Service Layer Credits: Source: Esri, DigitalGlobe, GeoEye, i-cubed, USDA, USGS, AEX, Getmapping, Aerogrid, IGN, IGP, swisstopo, and the GIS User Community

- Milepost
- Valve Location (50' x 75')
- Launcher/Receiver Location (200' x 400')
- Centerline
- Survey Corridor
- 1-mile Study Area
- Facility
- County Boundary

Avoidance Areas

- Cemetery
- Municipal Water Supply
- School
- Survey Corridor
- ND - State Scenic Byway
- ND - State Scenic River
- NDGF - PLOTS Land
- NDDTL - School Trust Land
- NDGF - Managed Land
- Wellhead Non-Community Protection Area
- Wellhead Community Protection Area
- National Grassland
- Reservoir

Exclusion Areas

- USFWS - Critical Habitat

Dakota Access, LLC

Dakota Access Pipeline Project

Avoidance and Exclusion Areas

Page 66 of 83
Morton County

DAKOTA ACCESS, LLC

For Environmental Review Purposes Only

12/17/2014

Source: Z:\Clients\E_H\Energy_Transfer\DAPL\ArcGIS\2014\11\PSC\Avoidance_Exclusion_Area_Map_Book.mxd
Date: (12/17/2014)

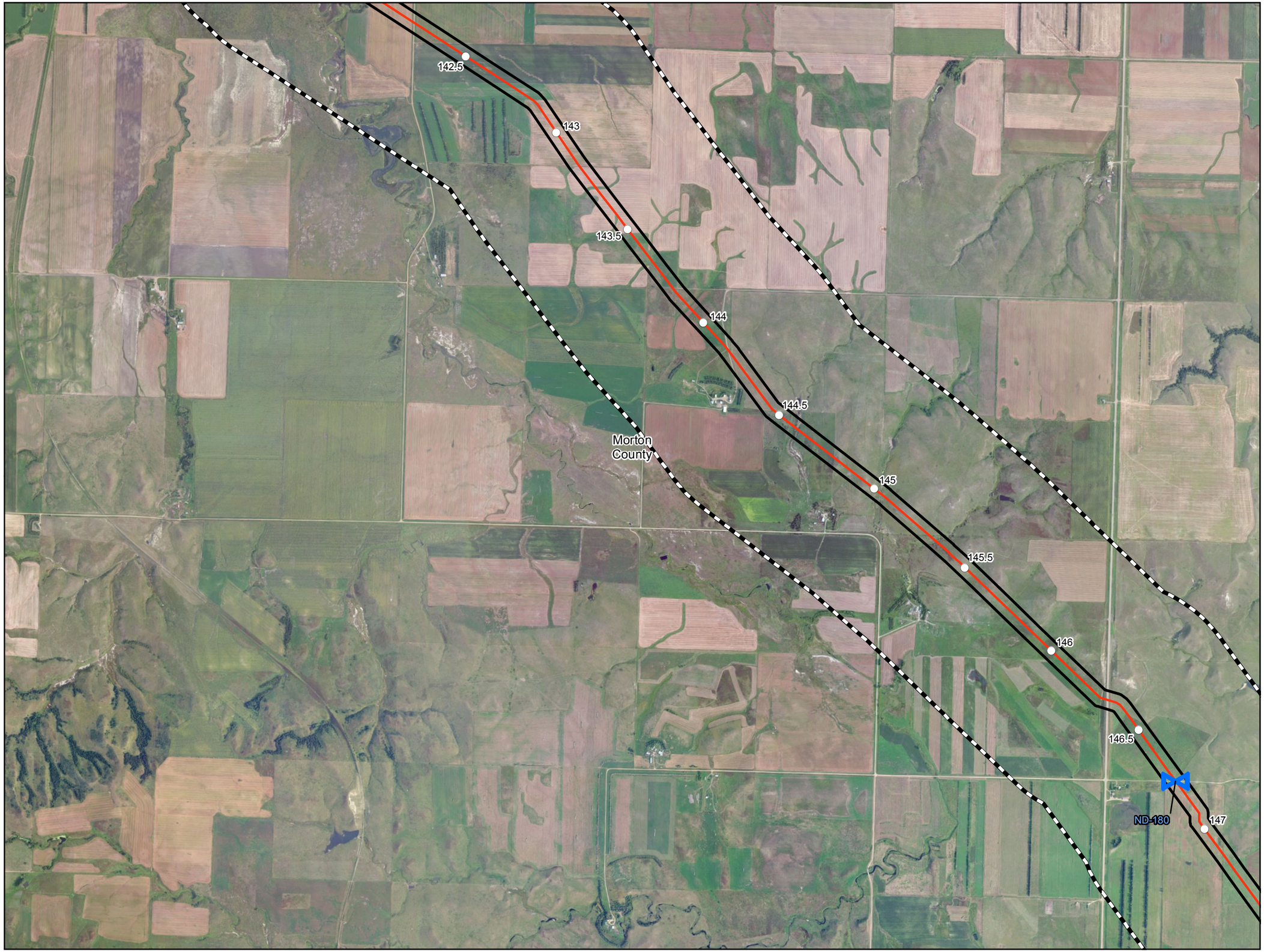

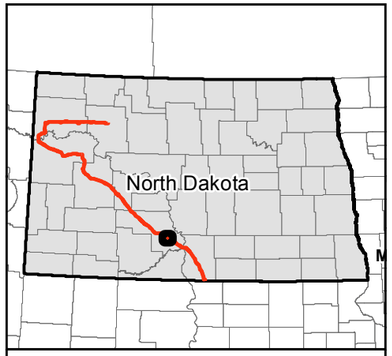

0 1,000 2,000 Feet

1 inch = 2,000 feet

N
W E
S

Service Layer Credits: Source: Esri, DigitalGlobe, GeoEye, i-cubed, USDA, USGS, AEX, Getmapping, Aerogrid, IGN, IGP, swisstopo, and the GIS User Community

- Milepost
- Valve Location (50' x 75')
- Launcher/Receiver Location (200' x 400')
- Centerline
- Survey Corridor
- 1-mile Study Area
- Facility
- County Boundary

Avoidance Areas

- Cemetery
- Municipal Water Supply
- School
- Survey Corridor
- ND - State Scenic Byway
- ND - State Scenic River
- NDGF - PLOTS Land
- NDDTL - School Trust Land
- NDGF - Managed Land
- Wellhead Non-Community Protection Area
- Wellhead Community Protection Area
- National Grassland
- Reservoir

Exclusion Areas

- USFWS - Critical Habitat

Dakota Access, LLC

Dakota Access Pipeline Project

Avoidance and Exclusion Areas

Page 67 of 83
Morton County

DAKOTA ACCESS, LLC

For Environmental Review Purposes Only

12/17/2014

Source: Z:\Clients\E_H\Energy_Transfer\DAPL\ArcGIS\2014\11\PSC\Avoidance_Exclusion_Area_Map_Book.mxd
Date: (12/17/2014)

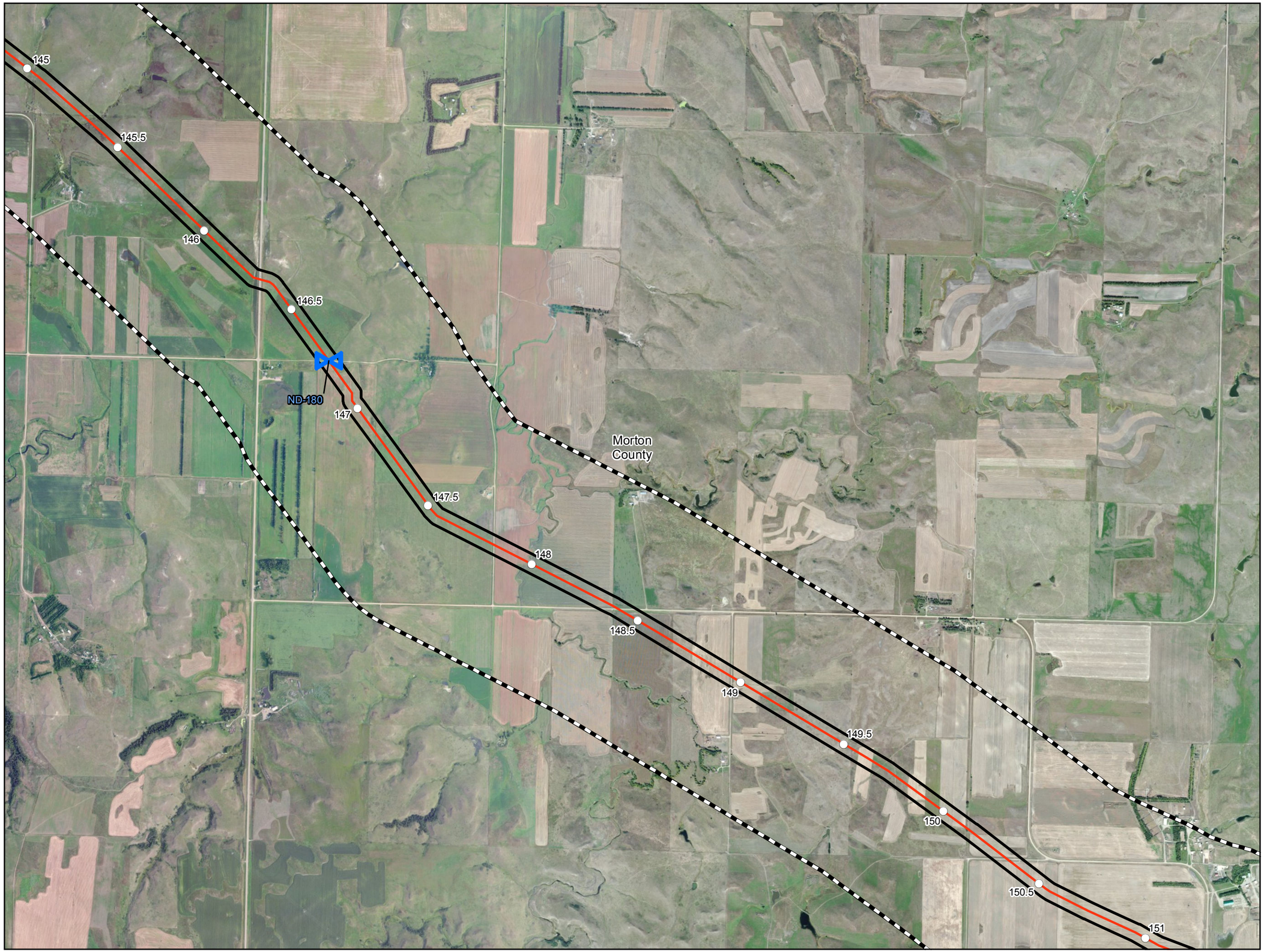

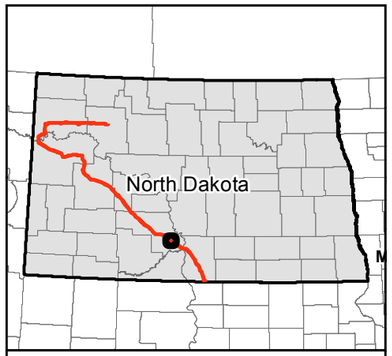

0 1,000 2,000 Feet

1 inch = 2,000 feet

N W E S

Service Layer Credits: Source: Esri, DigitalGlobe, GeoEye, i-cubed, USDA, USGS, AEX, Getmapping, Aerogrid, IGN, IGP, swisstopo, and the GIS User Community

- Milepost
- Valve Location (50' x 75')
- Launcher/Receiver Location (200' x 400')
- Centerline
- Survey Corridor
- 1-mile Study Area
- Facility
- County Boundary

Avoidance Areas

- Cemetery
- Municipal Water Supply
- School
- Survey Corridor
- ND - State Scenic Byway
- ND - State Scenic River
- NDGF - PLOTS Land
- NDDTL - School Trust Land
- NDGF - Managed Land
- Wellhead Non-Community Protection Area
- Wellhead Community Protection Area
- National Grassland
- Reservoir

Exclusion Areas

- USFWS - Critical Habitat

Dakota Access, LLC

Dakota Access Pipeline Project

Avoidance and Exclusion Areas

Page 68 of 83
Morton County

DAKOTA ACCESS, LLC

For Environmental Review Purposes Only

12/17/2014

Date: (12/17/2014) Source: Z:\Clients\E_H\Energy_Transfer\DAPL\ArcGIS\2014\11\PSC\Avoidance_Exclusion_Area_Map_Book.mxd

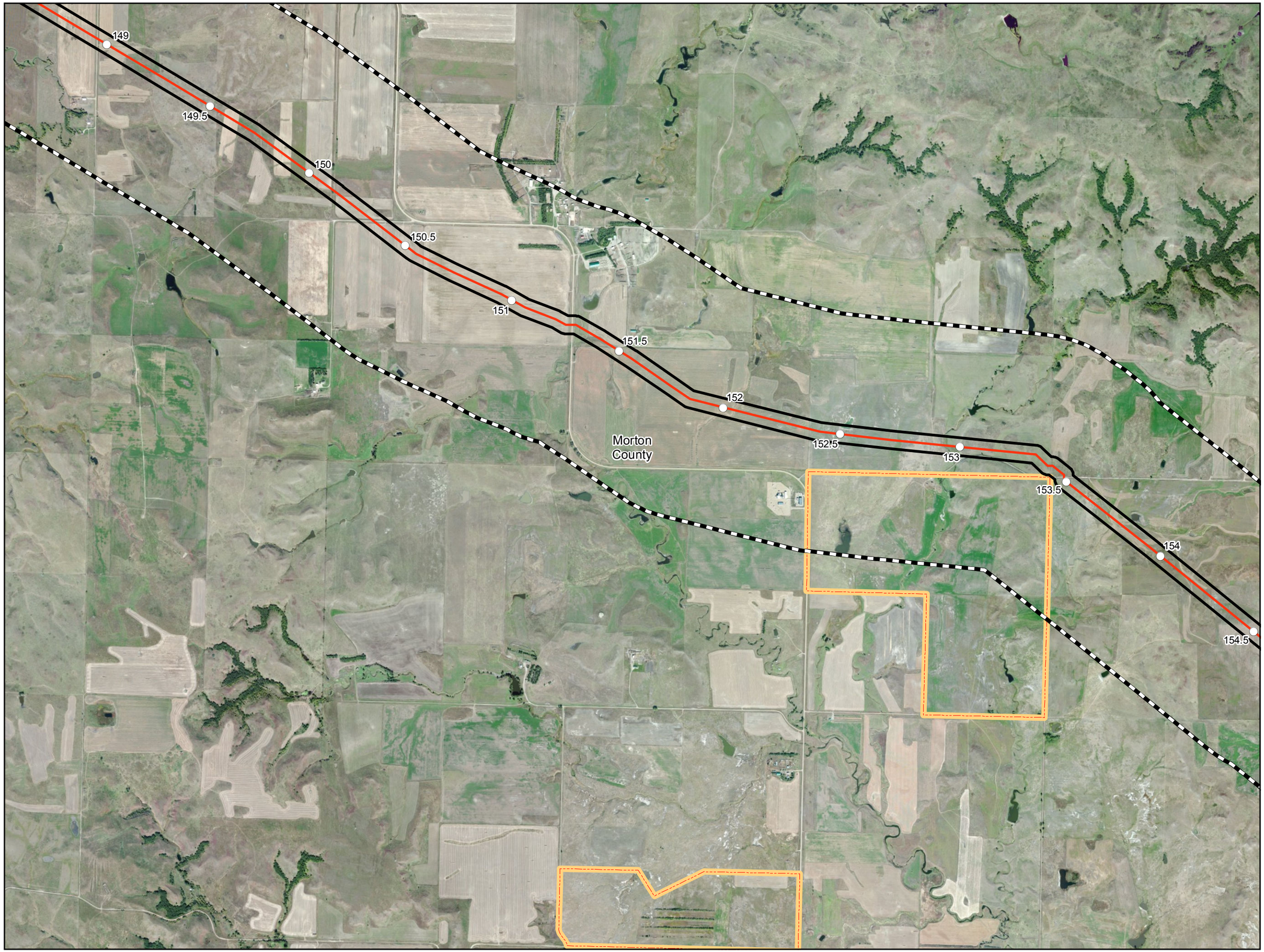

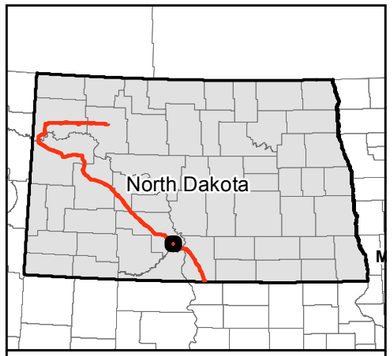

0 1,000 2,000 Feet

1 inch = 2,000 feet

N W E S

Service Layer Credits: Source: Esri, DigitalGlobe, GeoEye, i-cubed, USDA, USGS, AEX, Getmapping, Aerogrid, IGN, IGP, swisstopo, and the GIS User Community

- Milepost
- Valve Location (50' x 75')
- Launcher/Receiver Location (200' x 400')
- Centerline
- Survey Corridor
- 1-mile Study Area
- Facility
- County Boundary

Avoidance Areas

- Cemetery
- Municipal Water Supply
- School
- Survey Corridor
- ND - State Scenic Byway
- ND - State Scenic River
- NDGF - PLOTS Land
- NDDTL - School Trust Land
- NDGF - Managed Land
- Wellhead Non-Community Protection Area
- Wellhead Community Protection Area
- National Grassland
- Reservoir

Exclusion Areas

- USFWS - Critical Habitat

Dakota Access, LLC

Dakota Access Pipeline Project

Avoidance and Exclusion Areas

Page 69 of 83
Morton County

DAKOTA ACCESS, LLC

For Environmental Review Purposes Only

12/17/2014

Source: Z:\Clients\E_H\Energy_Transfer\DAPL\ArcGIS\2014\11\PSC\Avoidance_Exclusion_Area_Map_Book.mxd

Date: (12/17/2014)

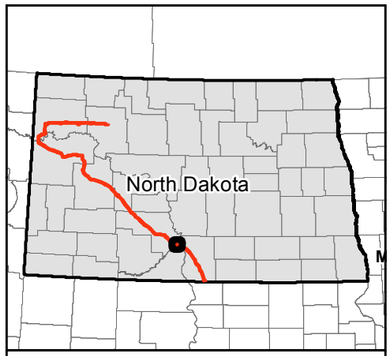

0 1,000 2,000 Feet

1 inch = 2,000 feet

N W E S

Service Layer Credits: Source: Esri, DigitalGlobe, GeoEye, i-cubed, USDA, USGS, AEX, Getmapping, Aerogrid, IGN, IGP, swisstopo, and the GIS User Community

- Milepost
- Valve Location (50' x 75')
- Launcher/Receiver Location (200' x 400')
- Centerline
- Survey Corridor
- 1-mile Study Area
- Facility
- County Boundary

Avoidance Areas

- Cemetery
- Municipal Water Supply
- School
- Survey Corridor
- ND - State Scenic Byway
- ND - State Scenic River
- NDGF - PLOTS Land
- NDDTL - School Trust Land
- NDGF - Managed Land
- Wellhead Non-Community Protection Area
- Wellhead Community Protection Area
- National Grassland
- Reservoir

Exclusion Areas

- USFWS - Critical Habitat

Dakota Access, LLC

Dakota Access Pipeline Project

Avoidance and Exclusion Areas

Page 70 of 83
Morton County

DAKOTA ACCESS, LLC

For Environmental Review Purposes Only

12/17/2014

Source: Z:\Clients\E_H\Energy_Transfer\DAPL\ArcGIS\2014\11\PSC\Avoidance_Exclusion_Area_Map_Book.mxd

Date: (12/17/2014)

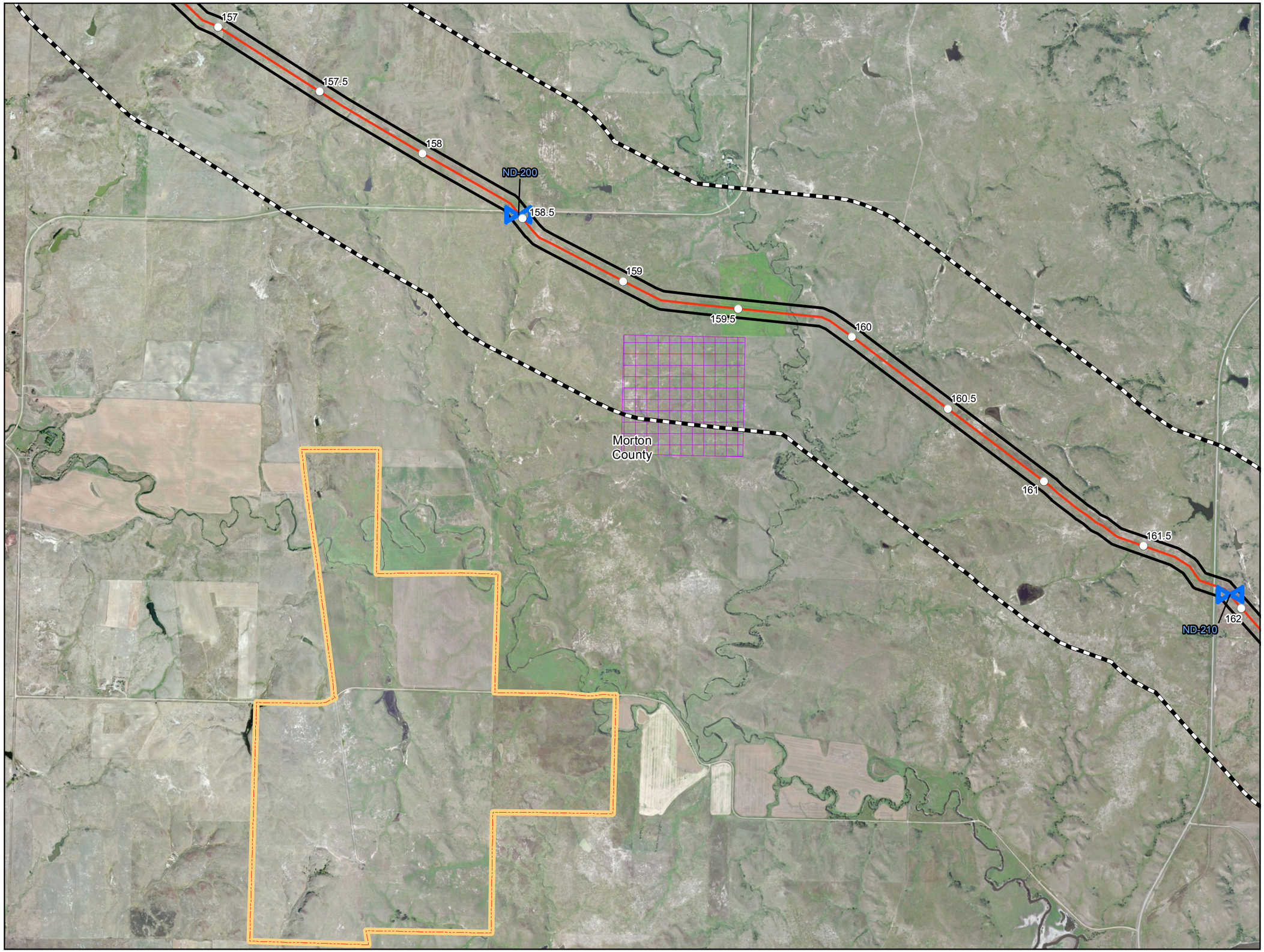

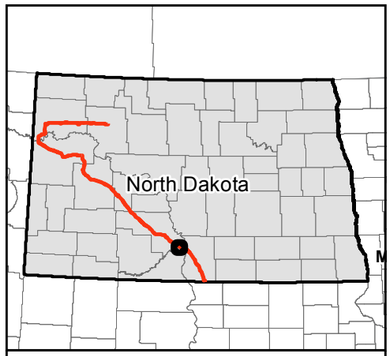

0 1,000 2,000 Feet

1 inch = 2,000 feet

N W E S

Service Layer Credits: Source: Esri, DigitalGlobe, GeoEye, i-cubed, USDA, USGS, AEX, Getmapping, Aerogrid, IGN, IGP, swisstopo, and the GIS User Community

- Milepost
- Valve Location (50' x 75')
- Launcher/Receiver Location (200' x 400')
- Centerline
- Survey Corridor
- 1-mile Study Area
- Facility
- County Boundary

Avoidance Areas

- Cemetery
- Municipal Water Supply
- School
- Survey Corridor
- ND - State Scenic Byway
- ND - State Scenic River
- NDGF - PLOTS Land
- NDDTL - School Trust Land
- NDGF - Managed Land
- Wellhead Non-Community Protection Area
- Wellhead Community Protection Area
- National Grassland
- Reservoir

Exclusion Areas

- USFWS - Critical Habitat

Dakota Access, LLC

Dakota Access Pipeline Project

Avoidance and Exclusion Areas

Page 71 of 83
Morton County

DAKOTA ACCESS, LLC

For Environmental Review Purposes Only

12/17/2014

Source: Z:\Clients\E_H\Energy_Transfer\DAPL\ArcGIS\2014\11\PSC\Avoidance_Exclusion_Area_Map_Book.mxd
Date: (12/17/2014)

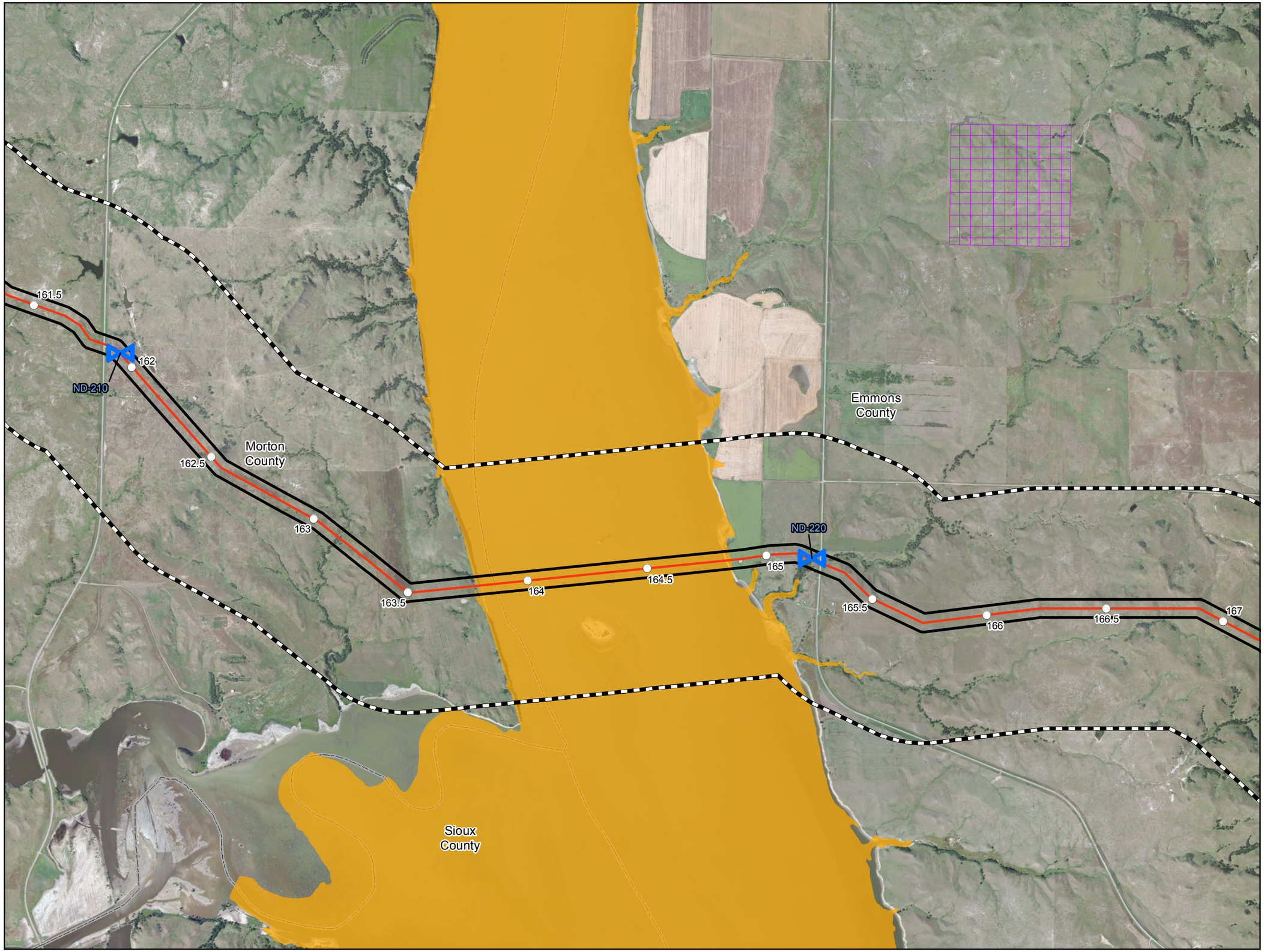

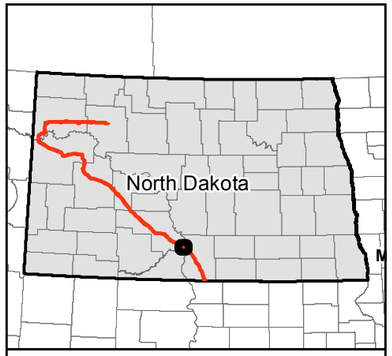

0 1,000 2,000 Feet

1 inch = 2,000 feet

N W E S

Service Layer Credits: Source: Esri, DigitalGlobe, GeoEye, i-cubed, USDA, USGS, AEX, Getmapping, Aerogrid, IGN, IGP, swisstopo, and the GIS User Community

- Milepost
- Valve Location (50' x 75')
- Launcher/Receiver Location (200' x 400')
- Centerline
- Survey Corridor
- 1-mile Study Area
- Facility
- County Boundary

Avoidance Areas

- Cemetery
- Municipal Water Supply
- School
- Survey Corridor
- ND - State Scenic Byway
- ND - State Scenic River
- NDGF - PLOTS Land
- NDDTL - School Trust Land
- NDGF - Managed Land
- Wellhead Non-Community Protection Area
- Wellhead Community Protection Area
- National Grassland
- Reservoir

Exclusion Areas

- USFWS - Critical Habitat

Dakota Access, LLC

Dakota Access Pipeline Project

Avoidance and Exclusion Areas

Page 72 of 83

Morton & Emmons County

DAKOTA ACCESS, LLC

For Environmental Review Purposes Only

12/17/2014

Source: Z:\Clients\E_H\Energy_Transfer\DAPL\ArcGIS\2014\11\PSC\Avoidance_Exclusion_Area_Map_Book.mxd

Date: (12/17/2014)

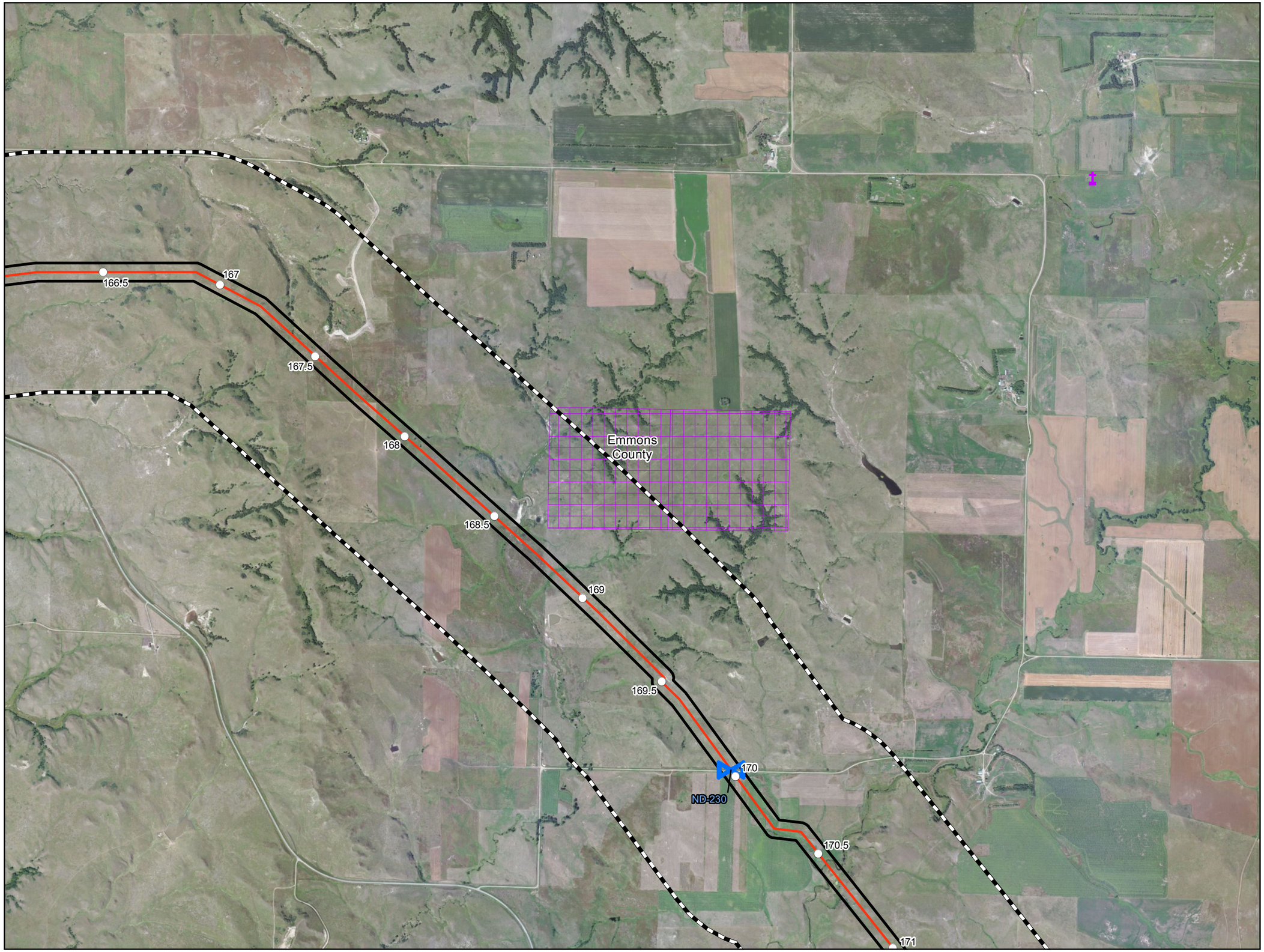

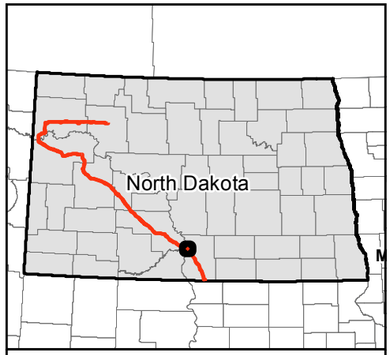

0 1,000 2,000 Feet

1 inch = 2,000 feet

N W E S

Service Layer Credits: Source: Esri, DigitalGlobe, GeoEye, i-cubed, USDA, USGS, AEX, Getmapping, Aerogrid, IGN, IGP, swisstopo, and the GIS User Community

- Milepost
- Valve Location (50' x 75')
- Launcher/Receiver Location (200' x 400')
- Centerline
- Survey Corridor
- 1-mile Study Area
- Facility
- County Boundary

Avoidance Areas

- Cemetery
- Municipal Water Supply
- School
- Survey Corridor
- ND - State Scenic Byway
- ND - State Scenic River
- NDGF - PLOTS Land
- NDDTL - School Trust Land
- NDGF - Managed Land
- Wellhead Non-Community Protection Area
- Wellhead Community Protection Area
- National Grassland
- Reservoir

Exclusion Areas

- USFWS - Critical Habitat

Dakota Access, LLC

Dakota Access Pipeline Project

Avoidance and Exclusion Areas

Page 73 of 83
Emmons County

DAKOTA ACCESS, LLC

For Environmental Review Purposes Only

12/17/2014

Source: Z:\Clients\E_H\Energy_Transfer\DAPL\ArcGIS\2014\11\PSC\Avoidance_Exclusion_Area_Map_Book.mxd
Date: (12/17/2014)

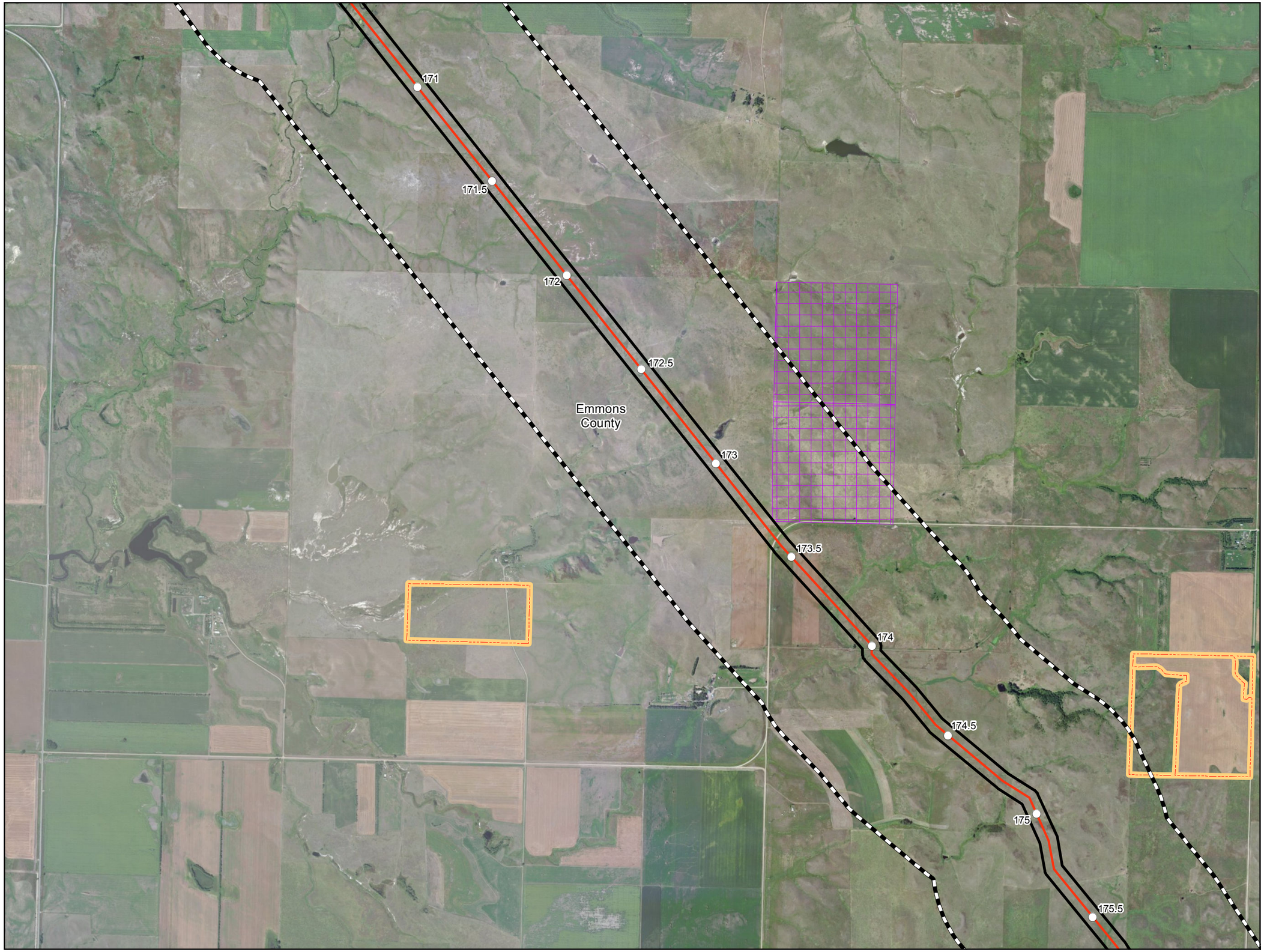

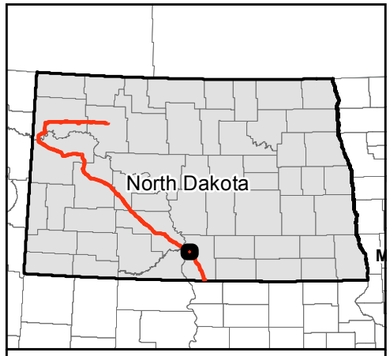

0 1,000 2,000 Feet

1 inch = 2,000 feet

N W E S

Service Layer Credits: Source: Esri, DigitalGlobe, GeoEye, i-cubed, USDA, USGS, AEX, Getmapping, Aerogrid, IGN, IGP, swisstopo, and the GIS User Community

- Milepost
- Valve Location (50' x 75')
- Launcher/Receiver Location (200' x 400')
- Centerline
- Survey Corridor
- 1-mile Study Area
- Facility
- County Boundary

Avoidance Areas

- Cemetery
- Municipal Water Supply
- School
- Survey Corridor
- ND - State Scenic Byway
- ND - State Scenic River
- NDGF - PLOTS Land
- NDDTL - School Trust Land
- NDGF - Managed Land
- Wellhead Non-Community Protection Area
- Wellhead Community Protection Area
- National Grassland
- Reservoir

Exclusion Areas

- USFWS - Critical Habitat

Dakota Access, LLC

Dakota Access Pipeline Project

Avoidance and Exclusion Areas

Page 74 of 83
Emmons County

DAKOTA ACCESS, LLC

For Environmental Review Purposes Only

12/17/2014

Source: Z:\Clients\E_H\Energy_Transfer\DAPL\ArcGIS\2014\11\PSC\Avoidance_Exclusion_Area_Map_Book.mxd

Date: (12/17/2014)

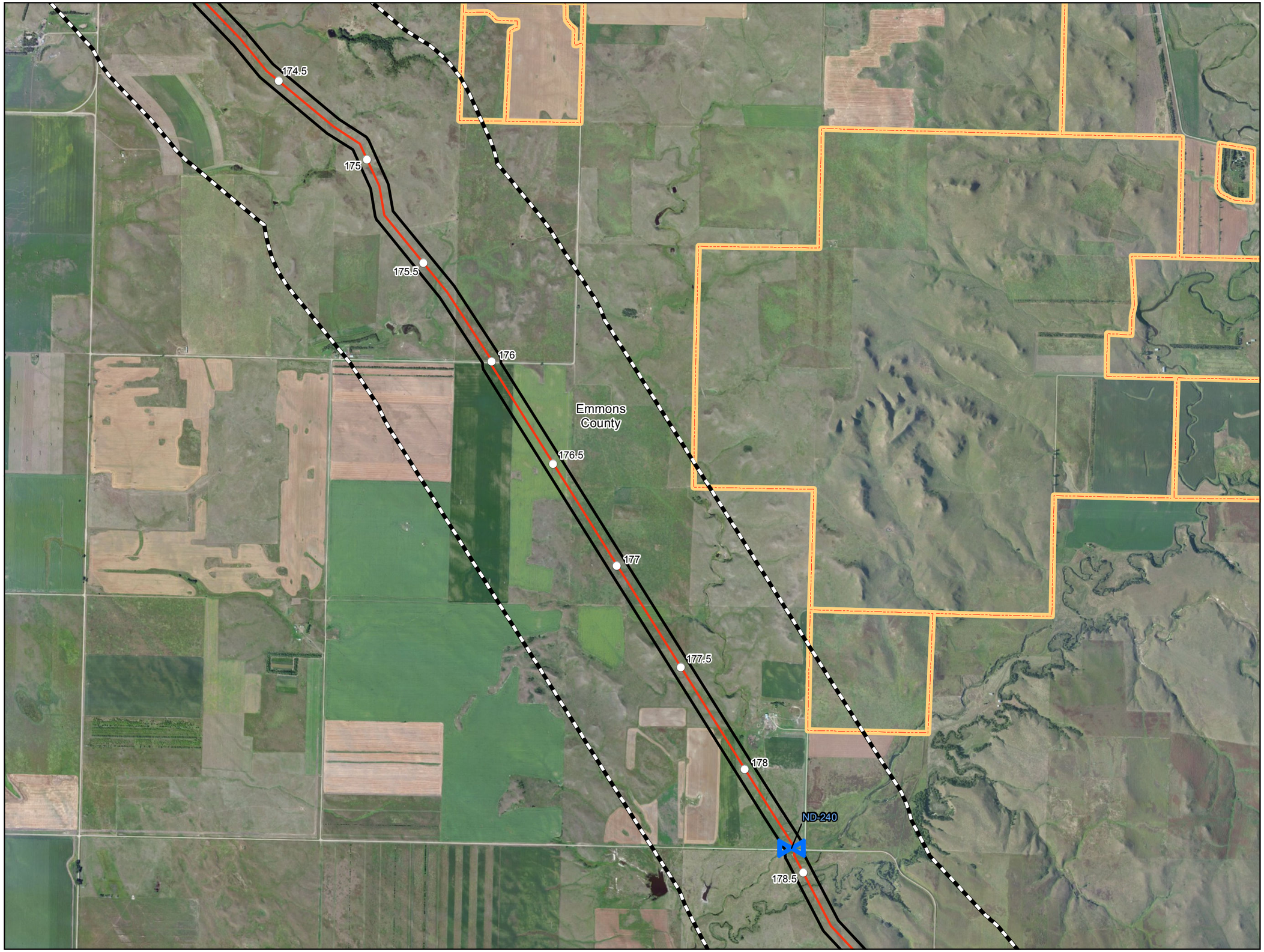

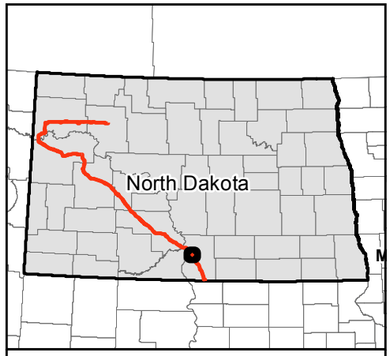

0 1,000 2,000 Feet

1 inch = 2,000 feet

N W E S

Service Layer Credits: Source: Esri, DigitalGlobe, GeoEye, i-cubed, USDA, USGS, AEX, Getmapping, Aerogrid, IGN, IGP, swisstopo, and the GIS User Community

- Milepost
- Valve Location (50' x 75')
- Launcher/Receiver Location (200' x 400')
- Centerline
- Survey Corridor
- 1-mile Study Area
- Facility
- County Boundary

Avoidance Areas

- Cemetery
- Municipal Water Supply
- School
- Survey Corridor
- ND - State Scenic Byway
- ND - State Scenic River
- NDGF - PLOTS Land
- NDDTL - School Trust Land
- NDGF - Managed Land
- Wellhead Non-Community Protection Area
- Wellhead Community Protection Area
- National Grassland
- Reservoir

Exclusion Areas

- USFWS - Critical Habitat

Dakota Access, LLC

Dakota Access Pipeline Project

Avoidance and Exclusion Areas

Page 75 of 83
Emmons County

DAKOTA ACCESS, LLC

For Environmental Review Purposes Only

12/17/2014

Date: (12/17/2014) Source: Z:\Clients\E_H\Energy_Transfer\DAPL\ArcGIS\2014\11\PSC\Avoidance_Exclusion_Area_Map_Book.mxd

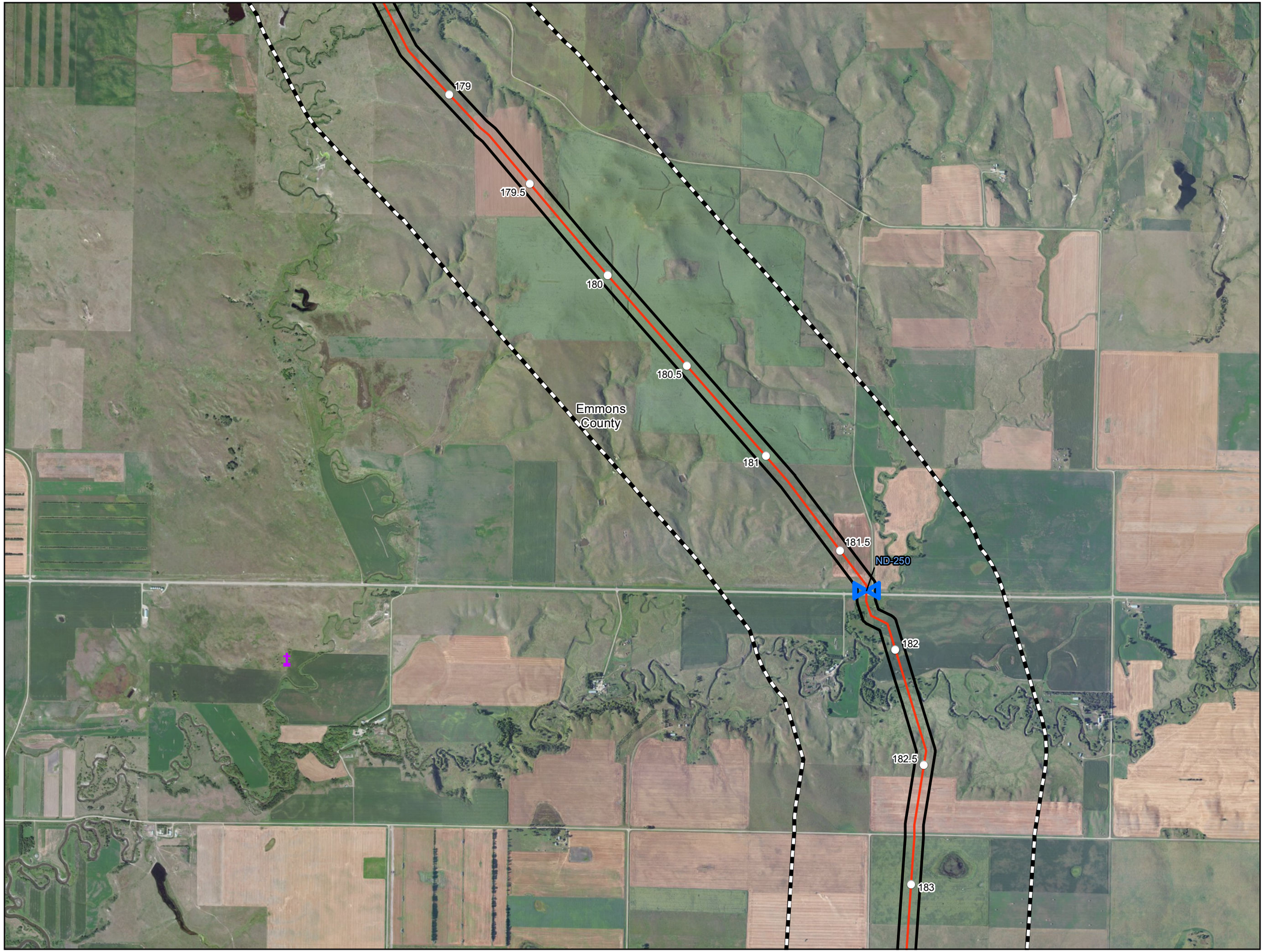

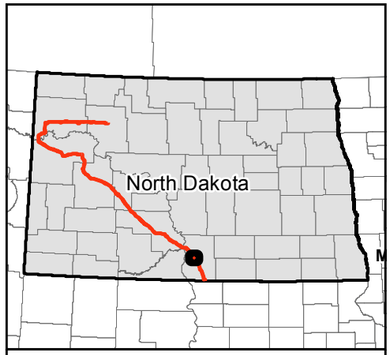

0 1,000 2,000 Feet

1 inch = 2,000 feet

N W E S

Service Layer Credits: Source: Esri, DigitalGlobe, GeoEye, i-cubed, USDA, USGS, AEX, Getmapping, Aerogrid, IGN, IGP, swisstopo, and the GIS User Community

- Milepost
- Valve Location (50' x 75')
- Launcher/Receiver Location (200' x 400')
- Centerline
- Survey Corridor
- 1-mile Study Area
- Facility
- County Boundary

Avoidance Areas

- Cemetery
- Municipal Water Supply
- School
- Survey Corridor
- ND - State Scenic Byway
- ND - State Scenic River
- NDGF - PLOTS Land
- NDDTL - School Trust Land
- NDGF - Managed Land
- Wellhead Non-Community Protection Area
- Wellhead Community Protection Area
- National Grassland
- Reservoir

Exclusion Areas

- USFWS - Critical Habitat

Dakota Access, LLC

Dakota Access Pipeline Project

Avoidance and Exclusion Areas

Page 76 of 83
Emmons County

DAKOTA ACCESS, LLC

For Environmental Review Purposes Only

12/17/2014

Source: Z:\Clients\E_H\Energy_Transfer\DAPL\ArcGIS\2014\11\PSC\Avoidance_Exclusion_Area_Map_Book.mxd
Date: (12/17/2014)

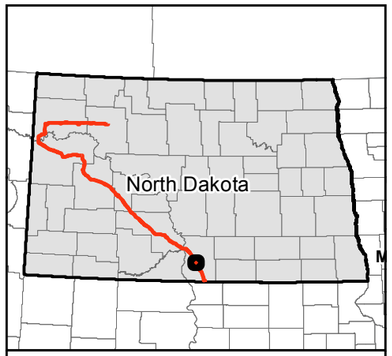

0 1,000 2,000 Feet

1 inch = 2,000 feet

N W E S

Service Layer Credits: Source: Esri, DigitalGlobe, GeoEye, i-cubed, USDA, USGS, AEX, Getmapping, Aerogrid, IGN, IGP, swisstopo, and the GIS User Community

- Milepost
- Valve Location (50' x 75')
- Launcher/Receiver Location (200' x 400')
- Centerline
- Survey Corridor
- 1-mile Study Area
- Facility
- County Boundary

Avoidance Areas

- Cemetery
- Municipal Water Supply
- School
- Survey Corridor
- ND - State Scenic Byway
- ND - State Scenic River
- NDGF - PLOTS Land
- NDDTL - School Trust Land
- NDGF - Managed Land
- Wellhead Non-Community Protection Area
- Wellhead Community Protection Area
- National Grassland
- Reservoir

Exclusion Areas

- USFWS - Critical Habitat

Dakota Access, LLC

Dakota Access Pipeline Project

Avoidance and Exclusion Areas

Page 77 of 83
Emmons County

DAKOTA ACCESS, LLC

For Environmental Review Purposes Only

12/17/2014

Source: Z:\Clients\E_H\Energy_Transfer\DAPL\ArcGIS\2014\11\PSC\Avoidance_Exclusion_Area_Map_Book.mxd

Date: (12/17/2014)

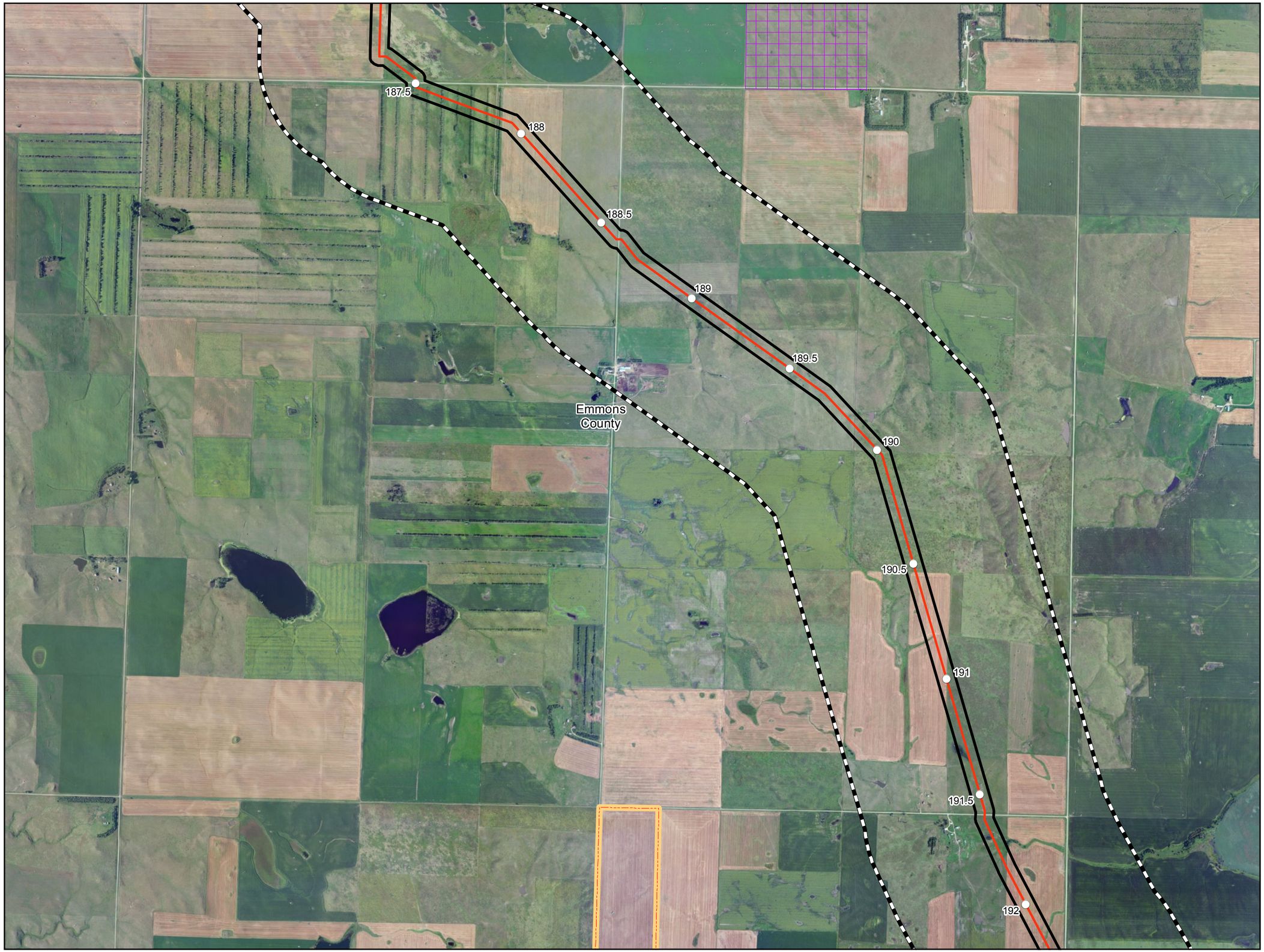

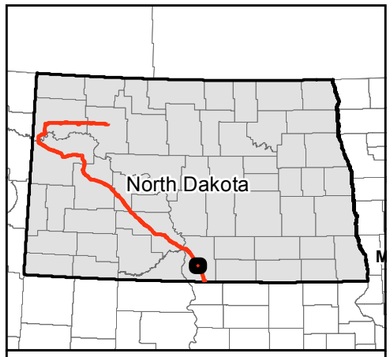

0 1,000 2,000 Feet

1 inch = 2,000 feet

N W E S

Service Layer Credits: Source: Esri, DigitalGlobe, GeoEye, i-cubed, USDA, USGS, AEX, Getmapping, Aerogrid, IGN, IGP, swisstopo, and the GIS User Community

- Milepost
- Valve Location (50' x 75')
- Launcher/Receiver Location (200' x 400')
- Centerline
- Survey Corridor
- 1-mile Study Area
- Facility
- County Boundary

Avoidance Areas

- Cemetery
- Municipal Water Supply
- School
- Survey Corridor
- ND - State Scenic Byway
- ND - State Scenic River
- NDGF - PLOTS Land
- NDDTL - School Trust Land
- NDGF - Managed Land
- Wellhead Non-Community Protection Area
- Wellhead Community Protection Area
- National Grassland
- Reservoir

Exclusion Areas

- USFWS - Critical Habitat

Dakota Access, LLC

Dakota Access Pipeline Project

Avoidance and Exclusion Areas

Page 78 of 83
Emmons County

DAKOTA ACCESS, LLC

For Environmental Review Purposes Only

12/17/2014

Source: Z:\Clients\E_H\Energy_Transfer\DAPL\ArcGIS\2014\11\PSC\Avoidance_Exclusion_Area_Map_Book.mxd
Date: (12/17/2014)

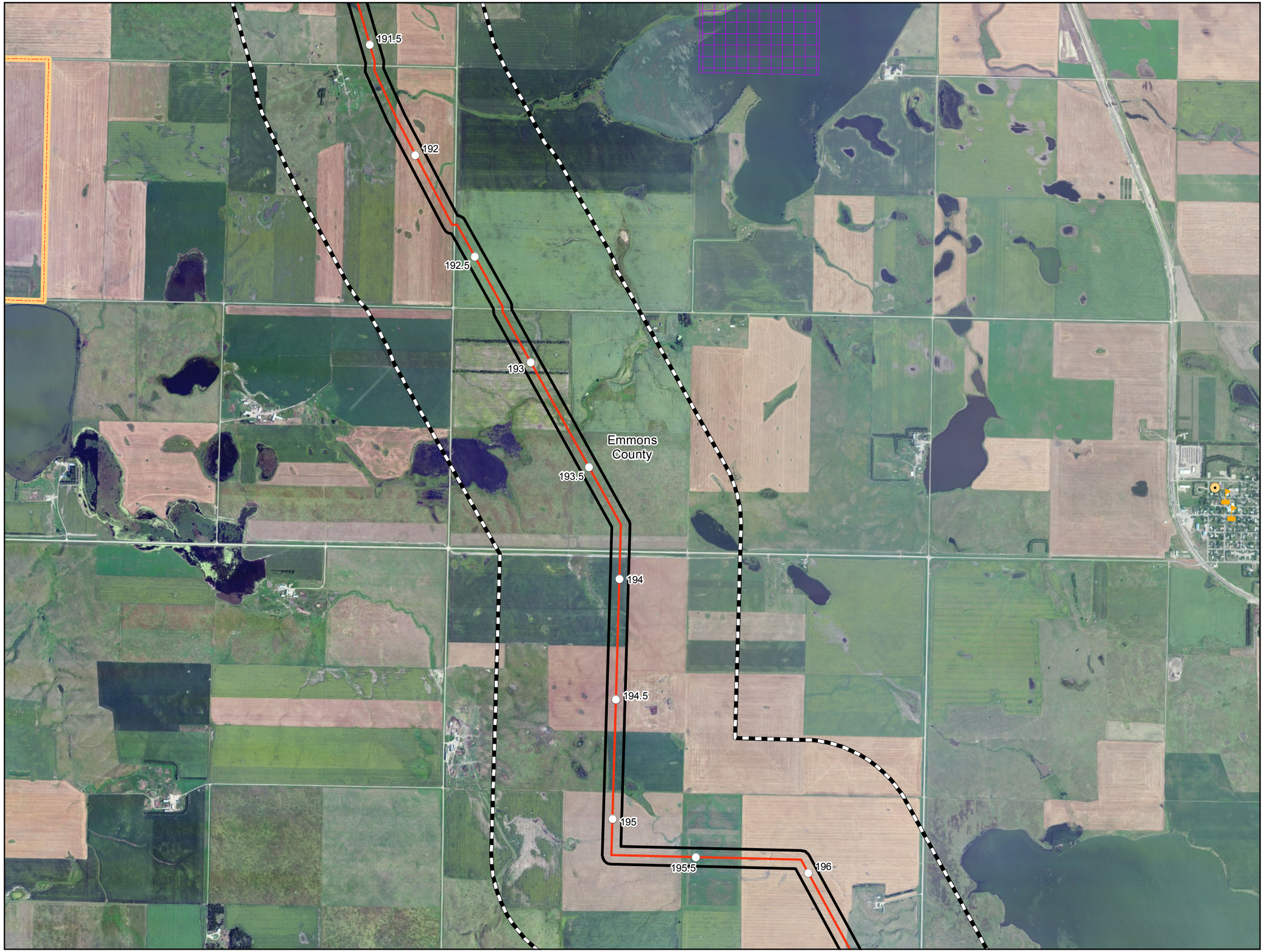

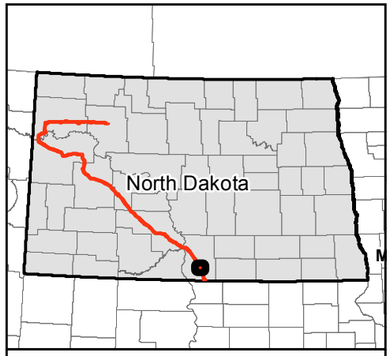

0 1,000 2,000 Feet

1 inch = 2,000 feet

N W E S

Service Layer Credits: Source: Esri, DigitalGlobe, GeoEye, i-cubed, USDA, USGS, AEX, Getmapping, Aerogrid, IGN, IGP, swisstopo, and the GIS User Community

- Milepost
- Valve Location (50' x 75')
- Launcher/Receiver Location (200' x 400')
- Centerline
- Survey Corridor
- 1-mile Study Area
- Facility
- County Boundary

Avoidance Areas

- Cemetery
- Municipal Water Supply
- School
- Survey Corridor
- ND - State Scenic Byway
- ND - State Scenic River
- NDGF - PLOTS Land
- NDDTL - School Trust Land
- NDGF - Managed Land
- Wellhead Non-Community Protection Area
- Wellhead Community Protection Area
- National Grassland
- Reservoir

Exclusion Areas

- USFWS - Critical Habitat

Dakota Access, LLC

Dakota Access Pipeline Project

Avoidance and Exclusion Areas

Page 79 of 83
Emmons County

DAKOTA ACCESS, LLC

For Environmental Review Purposes Only

12/17/2014

Source: Z:\Clients\E_H\Energy_Transfer\DAPL\ArcGIS\2014\11\PSC\Avoidance_Exclusion_Area_Map_Book.mxd
Date: (12/17/2014)

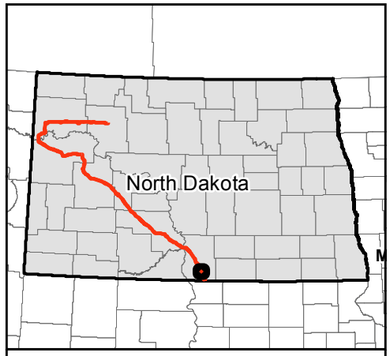

0 1,000 2,000 Feet

1 inch = 2,000 feet

N
W E
S

Service Layer Credits: Source: Esri, DigitalGlobe, GeoEye, i-cubed, USDA, USGS, AEX, Getmapping, Aerogrid, IGN, IGP, swisstopo, and the GIS User Community

- Milepost
- Valve Location (50' x 75')
- Launcher/Receiver Location (200' x 400')
- Centerline
- Survey Corridor
- 1-mile Study Area
- Facility
- County Boundary

Avoidance Areas

- Cemetery
- Municipal Water Supply
- School
- Survey Corridor
- ND - State Scenic Byway
- ND - State Scenic River
- NDGF - PLOTS Land
- NDDTL - School Trust Land
- NDGF - Managed Land
- Wellhead Non-Community Protection Area
- Wellhead Community Protection Area
- National Grassland
- Reservoir

Exclusion Areas

- USFWS - Critical Habitat

Dakota Access, LLC

Dakota Access Pipeline Project

Avoidance and Exclusion Areas

Page 80 of 83
Emmons County

DAKOTA ACCESS, LLC

For Environmental Review Purposes Only

12/17/2014

Source: Z:\Clients\E_H\Energy_Transfer\DAPL\ArcGIS\2014\11\PSC\Avoidance_Exclusion_Area_Map_Book.mxd

Date: (12/17/2014)

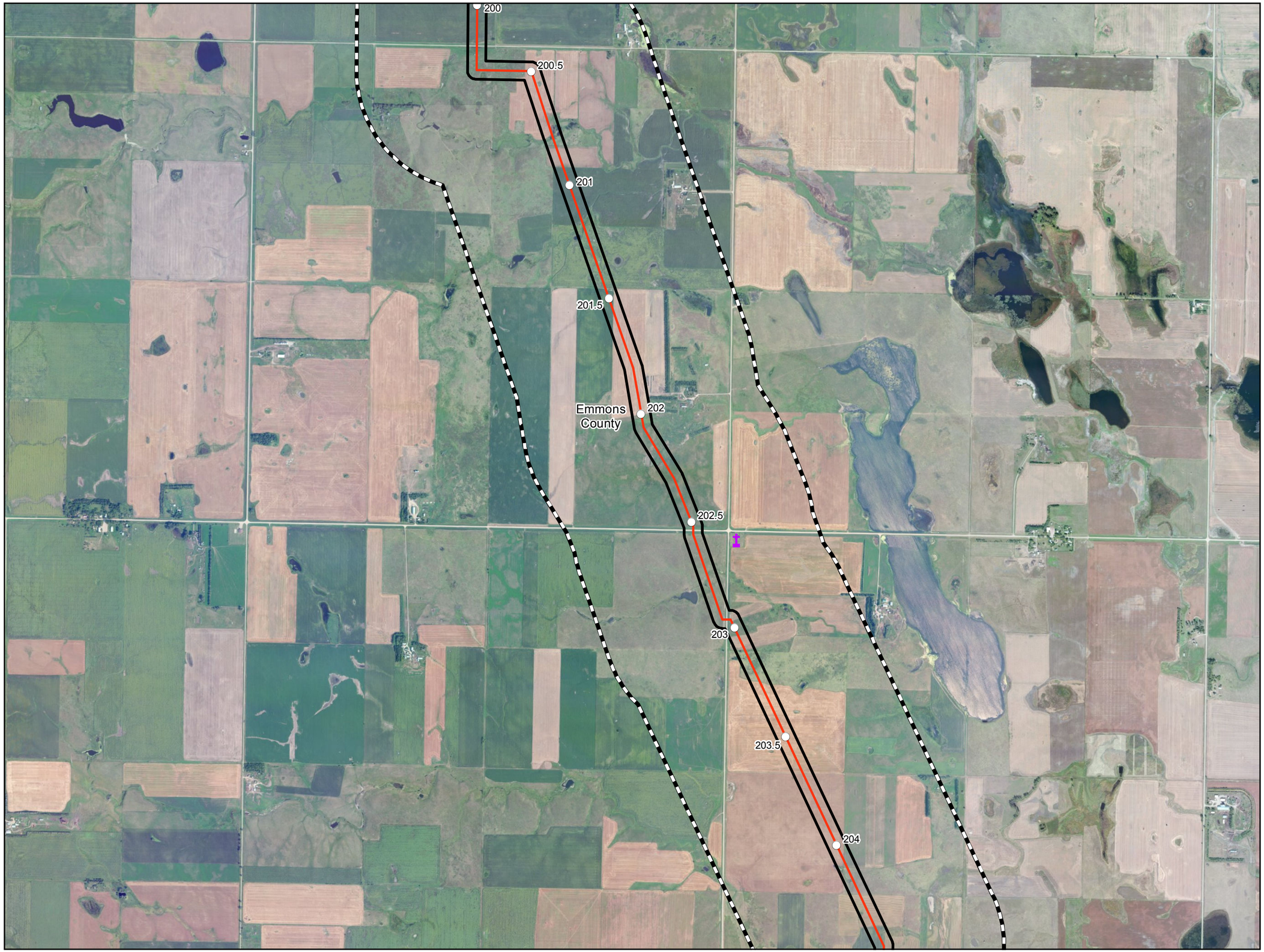

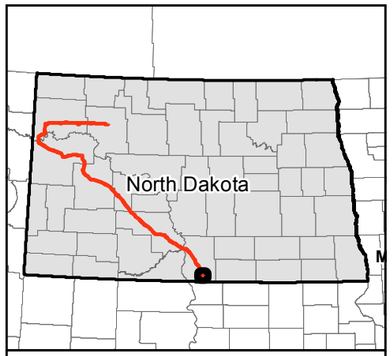

0 1,000 2,000 Feet

1 inch = 2,000 feet

N W E S

Service Layer Credits: Source: Esri, DigitalGlobe, GeoEye, i-cubed, USDA, USGS, AEX, Getmapping, Aerogrid, IGN, IGP, swisstopo, and the GIS User Community

- Milepost
- Valve Location (50' x 75')
- Launcher/Receiver Location (200' x 400')
- Centerline
- Survey Corridor
- 1-mile Study Area
- Facility
- County Boundary

Avoidance Areas

- Cemetery
- Municipal Water Supply
- School
- Survey Corridor
- ND - State Scenic Byway
- ND - State Scenic River
- NDGF - PLOTS Land
- NDDTL - School Trust Land
- NDGF - Managed Land
- Wellhead Non-Community Protection Area
- Wellhead Community Protection Area
- National Grassland
- Reservoir

Exclusion Areas

- USFWS - Critical Habitat

Dakota Access, LLC

Dakota Access Pipeline Project

Avoidance and Exclusion Areas

Page 81 of 83
Emmons County

DAKOTA ACCESS, LLC

For Environmental Review Purposes Only

12/17/2014

Source: Z:\Clients\E_H\Energy_Transfer\DAPL\ArcGIS\2014\11\PSC\Avoidance_Exclusion_Area_Map_Book.mxd

Date: (12/17/2014)

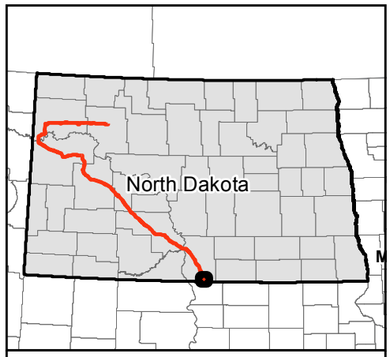

0 1,000 2,000 Feet

1 inch = 2,000 feet

N W E S

Service Layer Credits: Source: Esri, DigitalGlobe, GeoEye, i-cubed, USDA, USGS, AEX, Getmapping, Aerogrid, IGN, IGP, swisstopo, and the GIS User Community

- Milepost
- Valve Location (50' x 75')
- Launcher/Receiver Location (200' x 400')
- Centerline
- Survey Corridor
- 1-mile Study Area
- Facility
- County Boundary

Avoidance Areas

- Cemetery
- Municipal Water Supply
- School
- Survey Corridor
- ND - State Scenic Byway
- ND - State Scenic River
- NDGF - PLOTS Land
- NDDTL - School Trust Land
- NDGF - Managed Land
- Wellhead Non-Community Protection Area
- Wellhead Community Protection Area
- National Grassland
- Reservoir

Exclusion Areas

- USFWS - Critical Habitat

Dakota Access, LLC

Dakota Access Pipeline Project

Avoidance and Exclusion Areas

Page 82 of 83
Emmons County

DAKOTA ACCESS, LLC

For Environmental Review Purposes Only

12/17/2014

Source: Z:\Clients\E_P\Energy_Transfer\DAPL\ArcGIS\2014\11\PSC\Avoidance_Exclusion_Area_Map_Book.mxd
Date: (12/17/2014)

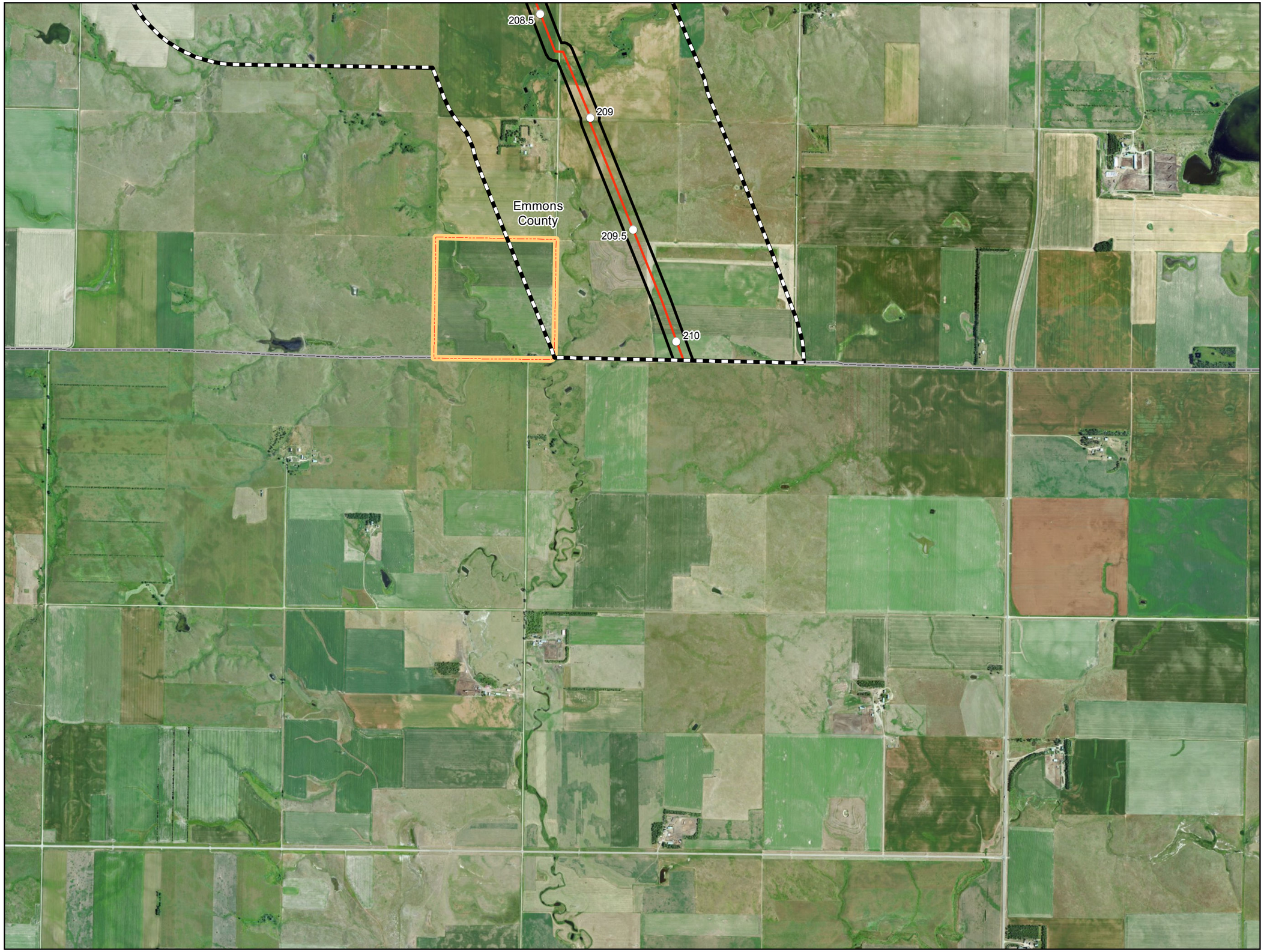

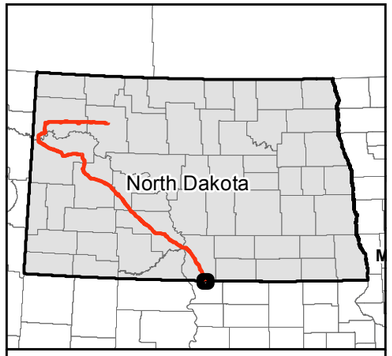

0 1,000 2,000 Feet

1 inch = 2,000 feet

N W E S

Service Layer Credits: Source: Esri, DigitalGlobe, GeoEye, i-cubed, USDA, USGS, AEX, Getmapping, Aerogrid, IGN, IGP, swisstopo, and the GIS User Community

- Milepost
- Valve Location (50' x 75')
- Launcher/Receiver Location (200' x 400')
- Centerline
- Survey Corridor
- 1-mile Study Area
- Facility
- County Boundary

Avoidance Areas

- Cemetery
- Municipal Water Supply
- School
- Survey Corridor
- ND - State Scenic Byway
- ND - State Scenic River
- NDGF - PLOTS Land
- NDDTL - School Trust Land
- NDGF - Managed Land
- Wellhead Non-Community Protection Area
- Wellhead Community Protection Area
- National Grassland
- Reservoir

Exclusion Areas

- USFWS - Critical Habitat

Dakota Access, LLC

Dakota Access Pipeline Project

Avoidance and Exclusion Areas

Page 83 of 83
Emmons County

DAKOTA ACCESS, LLC

For Environmental Review Purposes Only

12/17/2014

Source: Z:\Clients\E_H\Energy_Transfer\DAPL\ArcGIS\2014\11\PSC\Avoidance_Exclusion_Area_Map_Book.mxd

Date: (12/17/2014)

A.3

Other Criteria Maps Exhibit

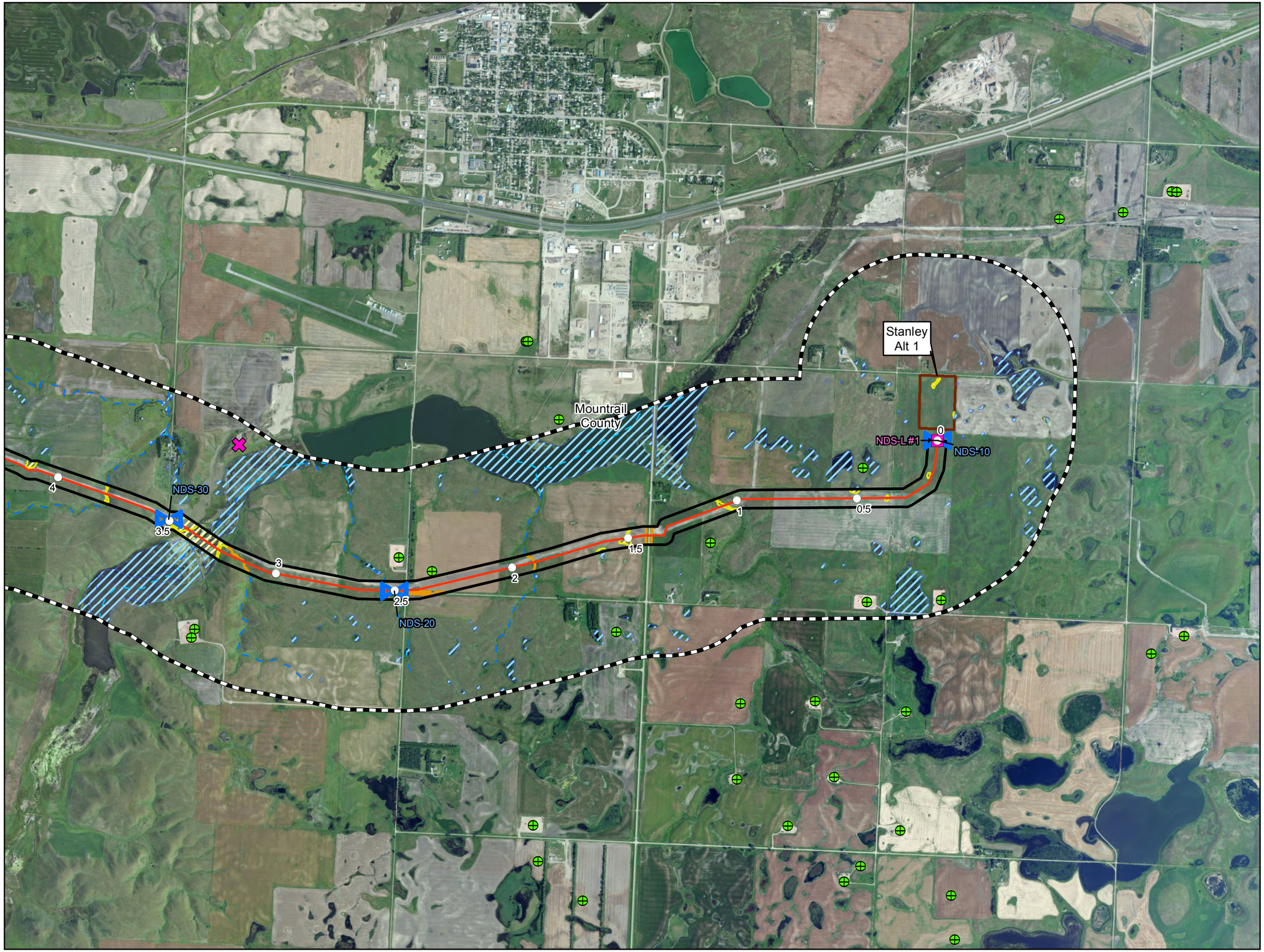

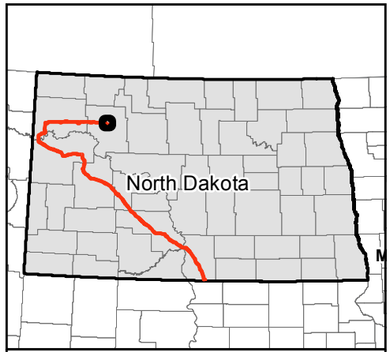

0 1,000 2,000 Feet

1 inch = 2,000 feet

Service Layer Credits: Source: Esri, DigitalGlobe, GeoEye, i-cubed, USDA, USGS, AEX, Getmapping, Aerogrid, IGN, IGP, swisstopo, and the GIS User Community

N W E S

- Milepost
- Valve Location (50' x 75')
- Launcher/Receiver Location (200' x 400')
- Centerline
- Survey Corridor
- 1-mile Study Area
- Facility
- County Boundary
- Oil and Gas Well
- Sand and Gravel Resource
- Desktop Delineated Waterbody
- Field Delineated Waterbody
- Desktop Delineated Waterbody
- Field Delineated Waterbody
- Partially Field Delineated Waterbody
- NWI Wetland
- USFWS Wetland Easement

USGS Streams

- Intermittent Stream
- Perennial Stream
- Ephemeral Stream
- Canal Ditch

Dakota Access, LLC

Dakota Access Pipeline Project

Other Criteria Considered

Page 1 of 83
Montrail County

DAKOTA ACCESS, LLC

For Environmental Review Purposes Only

12/18/2014

Source: Z:\Clients\E_H\Energy_Transfer\DAPL\ArcGIS\2014\11\PSC\Other_Criteria_Map_Book.mxd

Date: (12/18/2014)

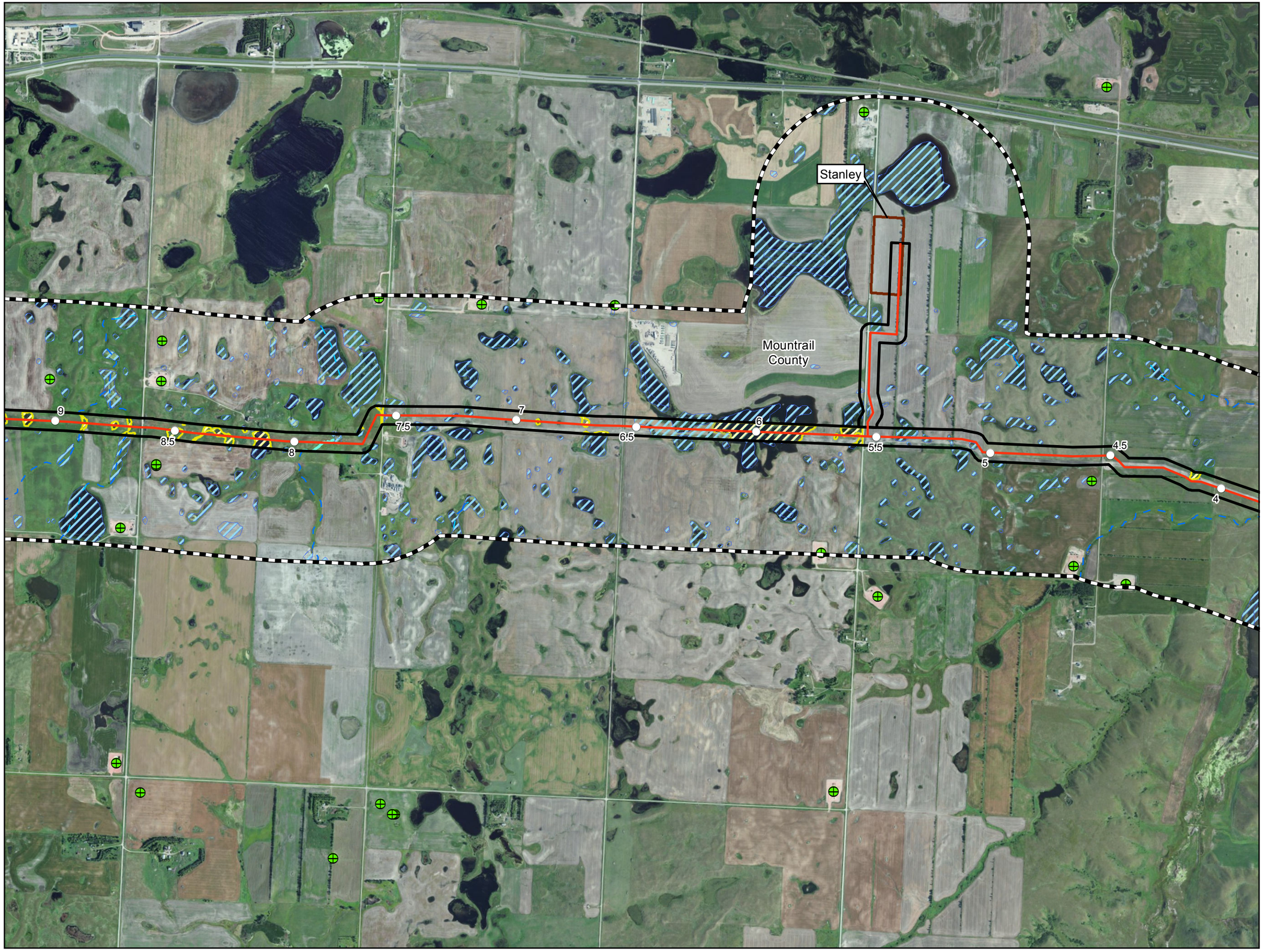

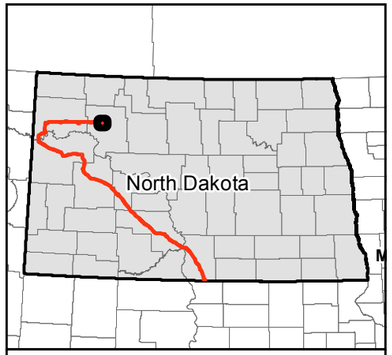

0 1,000 2,000 Feet

1 inch = 2,000 feet

N W E S

Service Layer Credits: Source: Esri, DigitalGlobe, GeoEye, i-cubed, USDA, USGS, AEX, Getmapping, Aerogrid, IGN, IGP, swisstopo, and the GIS User Community

- Milepost
- Valve Location (50' x 75')
- Launcher/Receiver Location (200' x 400')
- Centerline
- Survey Corridor
- 1-mile Study Area
- Facility
- County Boundary
- Oil and Gas Well
- Sand and Gravel Resource
- Desktop Delineated Waterbody
- Field Delineated Waterbody
- Desktop Delineated Waterbody
- Field Delineated Waterbody
- Partially Field Delineated Waterbody
- NWI Wetland
- USFWS Wetland Easement

USGS Streams

- Intermittent Stream
- Perennial Stream
- Ephemeral Stream
- Canal Ditch

Dakota Access, LLC

Dakota Access Pipeline Project

Other Criteria Considered

Page 2 of 83
Montrail County

DAKOTA ACCESS, LLC

For Environmental Review Purposes Only

12/18/2014

Source: Z:\Clients\E_H\Energy_Transfer\DAPL\ArcGIS\2014\11\PSC\Other_Criteria_Map_Book.mxd

Date: (12/18/2014)

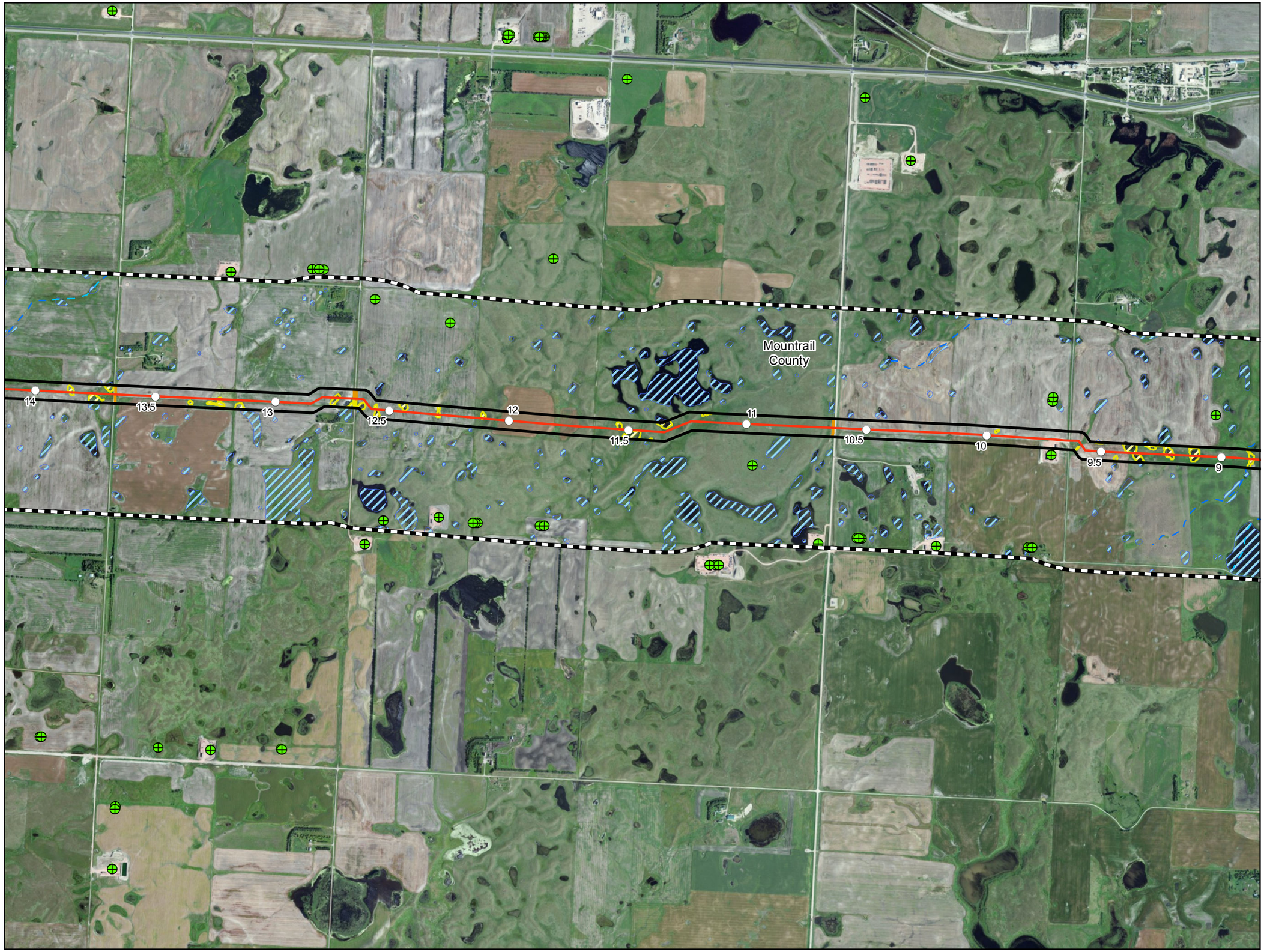

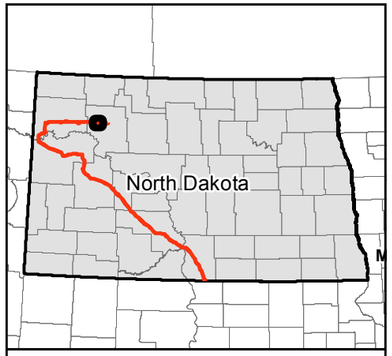

0 1,000 2,000 Feet

1 inch = 2,000 feet

N W E S

Service Layer Credits: Source: Esri, DigitalGlobe, GeoEye, i-cubed, USDA, USGS, AEX, Getmapping, Aerogrid, IGN, IGP, swisstopo, and the GIS User Community

- Milepost
- Valve Location (50' x 75')
- Launcher/Receiver Location (200' x 400')
- Centerline
- Survey Corridor
- 1-mile Study Area
- Facility
- County Boundary
- Oil and Gas Well
- Sand and Gravel Resource
- Desktop Delineated Waterbody
- Field Delineated Waterbody
- Desktop Delineated Waterbody
- Field Delineated Waterbody
- Partially Field Delineated Waterbody
- NWI Wetland
- USFWS Wetland Easement

USGS Streams

- Intermittent Stream
- Perennial Stream
- Ephemeral Stream
- Canal Ditch

Dakota Access, LLC

Dakota Access Pipeline Project

Other Criteria Considered

Page 3 of 83
Montrail County

DAKOTA ACCESS, LLC

For Environmental Review Purposes Only

12/18/2014

Date: (12/18/2014) Source: Z:\Clients\E_H\Energy_Transfer\DAPL\ArcGIS\2014\11\PSC\Other_Criteria_Map_Book.mxd

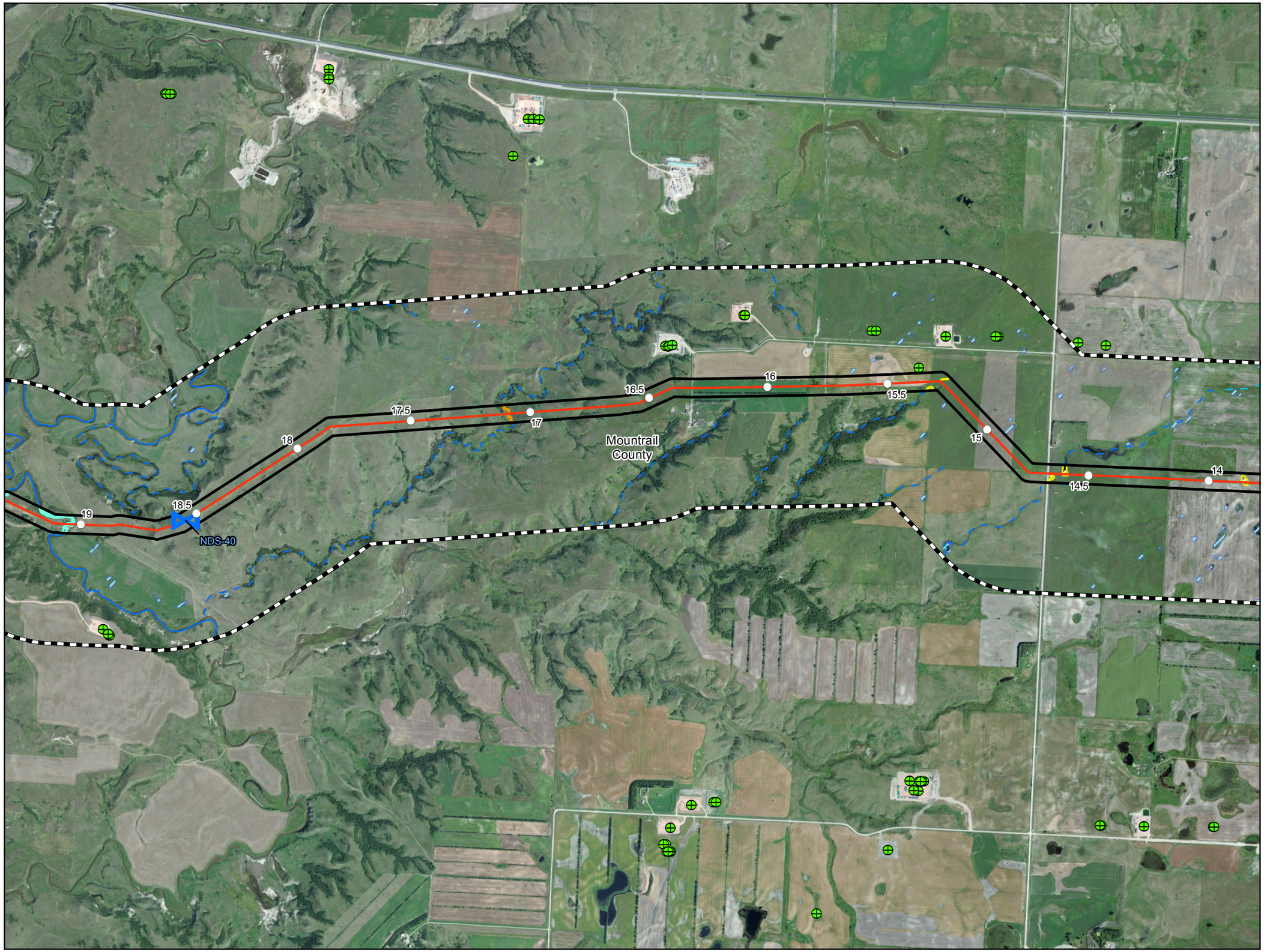

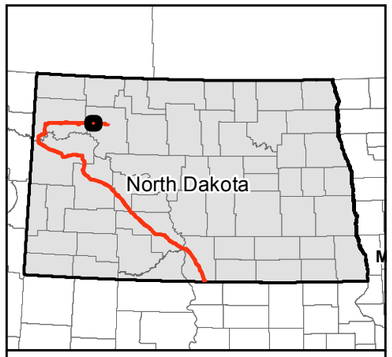

0 1,000 2,000 Feet

1 inch = 2,000 feet

N W E S

Service Layer Credits: Source: Esri, DigitalGlobe, GeoEye, i-cubed, USDA, USGS, AEX, Getmapping, Aerogrid, IGN, IGP, swisstopo, and the GIS User Community

- Milepost
- Valve Location (50' x 75')
- Launcher/Receiver Location (200' x 400')
- Centerline
- Survey Corridor
- 1-mile Study Area
- Facility
- County Boundary
- Oil and Gas Well
- Sand and Gravel Resource
- Desktop Delineated Waterbody
- Field Delineated Waterbody
- Desktop Delineated Waterbody
- Field Delineated Waterbody
- Partially Field Delineated Waterbody
- NWI Wetland
- USFWS Wetland Easement

USGS Streams

- Intermittent Stream
- Perennial Stream
- Ephemeral Stream
- Canal Ditch

Dakota Access, LLC

Dakota Access Pipeline Project

Other Criteria Considered

Page 4 of 83
Montrail County

DAKOTA ACCESS, LLC

For Environmental Review Purposes Only

12/18/2014

Source: Z:\Clients\E_PH\Energy_Transfer\DAPL\ArcGIS\2014\11\PSC\Other_Criteria_Map_Book.mxd

Date: (12/18/2014)

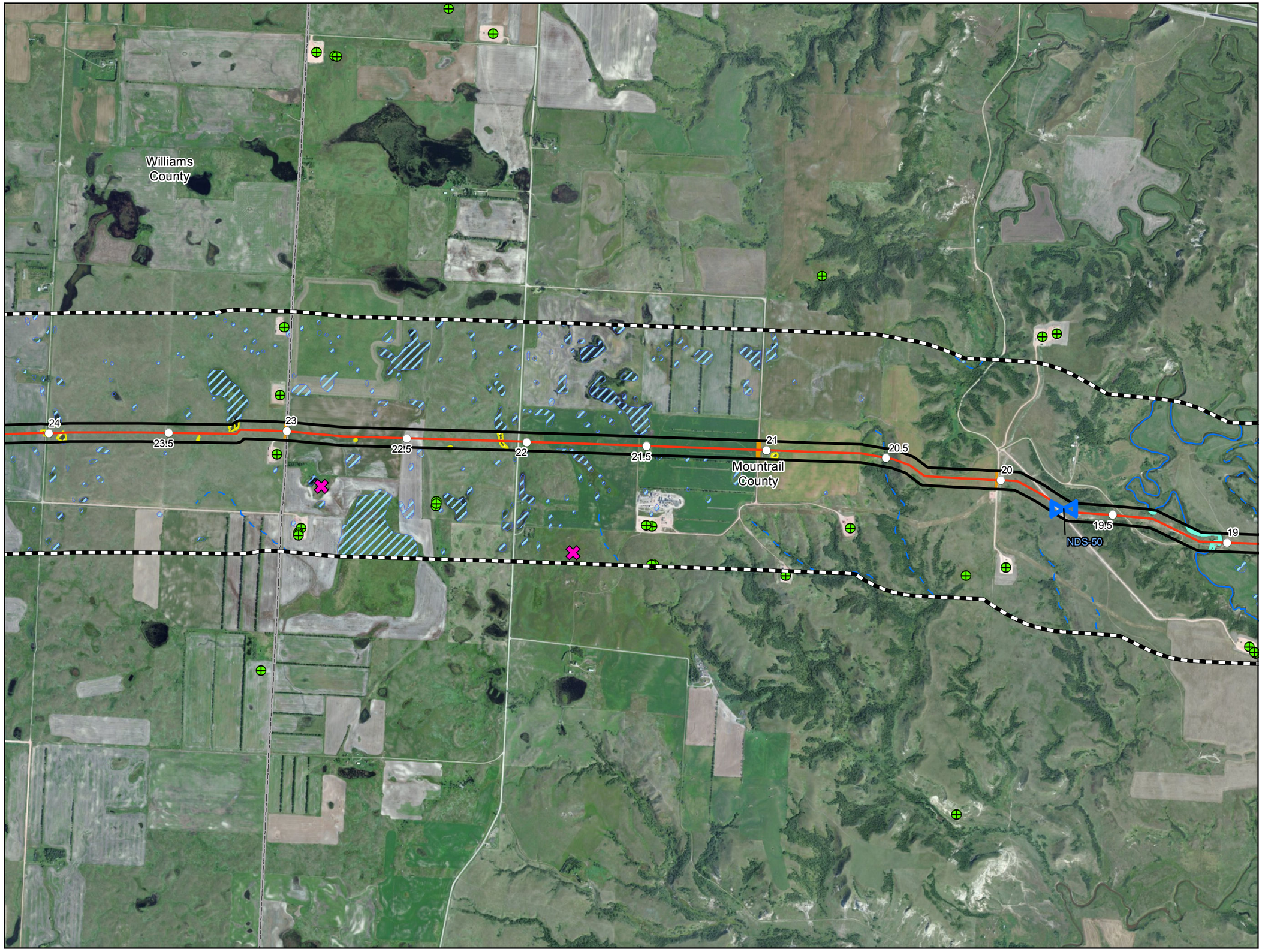

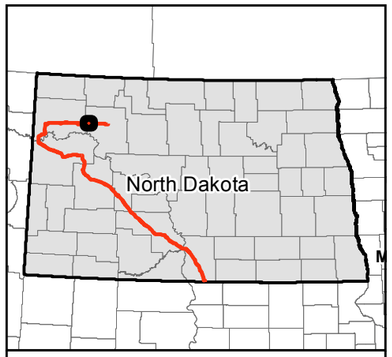

0 1,000 2,000 Feet

1 inch = 2,000 feet

N W E S

Service Layer Credits: Source: Esri, DigitalGlobe, GeoEye, i-cubed, USDA, USGS, AEX, Getmapping, Aerogrid, IGN, IGP, swisstopo, and the GIS User Community

- Milepost
- Valve Location (50' x 75')
- Launcher/Receiver Location (200' x 400')
- Centerline
- Survey Corridor
- 1-mile Study Area
- Facility
- County Boundary
- Oil and Gas Well
- Sand and Gravel Resource
- Desktop Delineated Waterbody
- Field Delineated Waterbody
- Desktop Delineated Waterbody
- Field Delineated Waterbody
- Partially Field Delineated Waterbody
- NWI Wetland
- USFWS Wetland Easement

USGS Streams

- Intermittent Stream
- Perennial Stream
- Ephemeral Stream
- Canal Ditch

Dakota Access, LLC

Dakota Access Pipeline Project

Other Criteria Considered

Montrail & Williams County

DAKOTA ACCESS, LLC

For Environmental Review Purposes Only

12/18/2014

Source: Z:\Clients\E_H\Energy_Transfer\DAPL\ArcGIS\2014\11\PSC\Other_Criteria_Map_Book.mxd

Date: (12/18/2014)

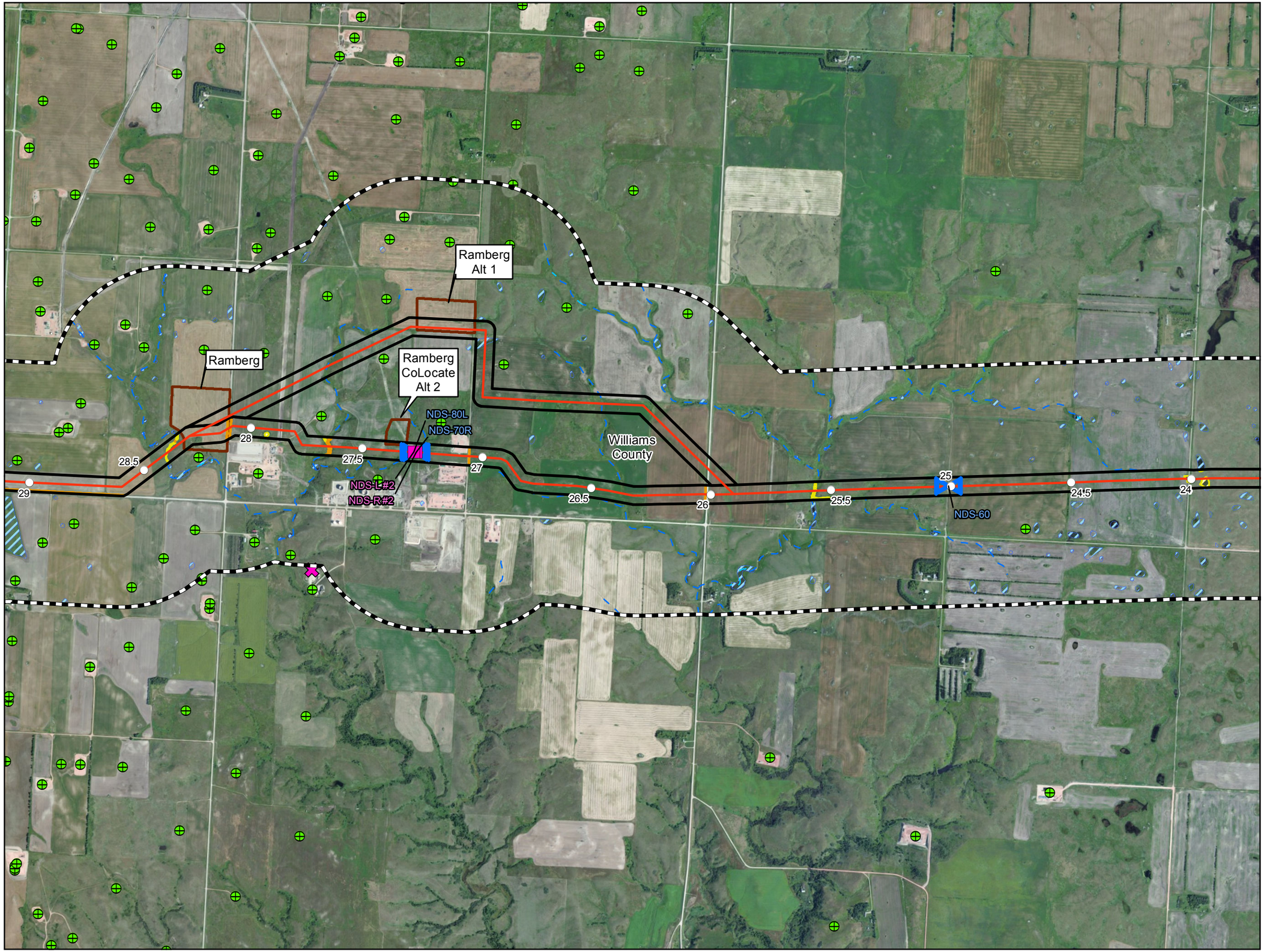

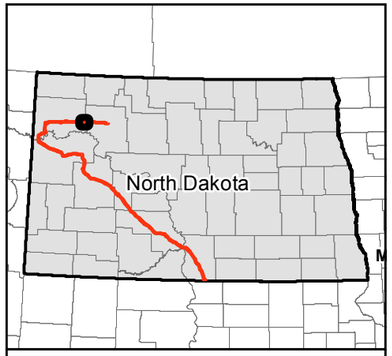

0 1,000 2,000 Feet

1 inch = 2,000 feet

N W E S

Service Layer Credits: Source: Esri, DigitalGlobe, GeoEye, i-cubed, USDA, USGS, AEX, Getmapping, Aerogrid, IGN, IGP, swisstopo, and the GIS User Community

- Milepost
- Valve Location (50' x 75')
- Launcher/Receiver Location (200' x 400')
- Centerline
- Survey Corridor
- 1-mile Study Area
- Facility
- County Boundary
- Oil and Gas Well
- Sand and Gravel Resource
- Desktop Delineated Waterbody
- Field Delineated Waterbody
- Desktop Delineated Waterbody
- Field Delineated Waterbody
- Partially Field Delineated Waterbody
- NWI Wetland
- USFWS Wetland Easement

USGS Streams

- Intermittent Stream
- Perennial Stream
- Ephemeral Stream
- Canal Ditch

Dakota Access, LLC

Dakota Access Pipeline Project

Other Criteria Considered

Page 6 of 83
Williams County

DAKOTA ACCESS, LLC

For Environmental Review Purposes Only

12/18/2014

Source: Z:\Clients\E_H\Energy_Transfer\DAPL\ArcGIS\2014\11\PSC\Other_Criteria_Map_Book.mxd

Date: (12/18/2014)

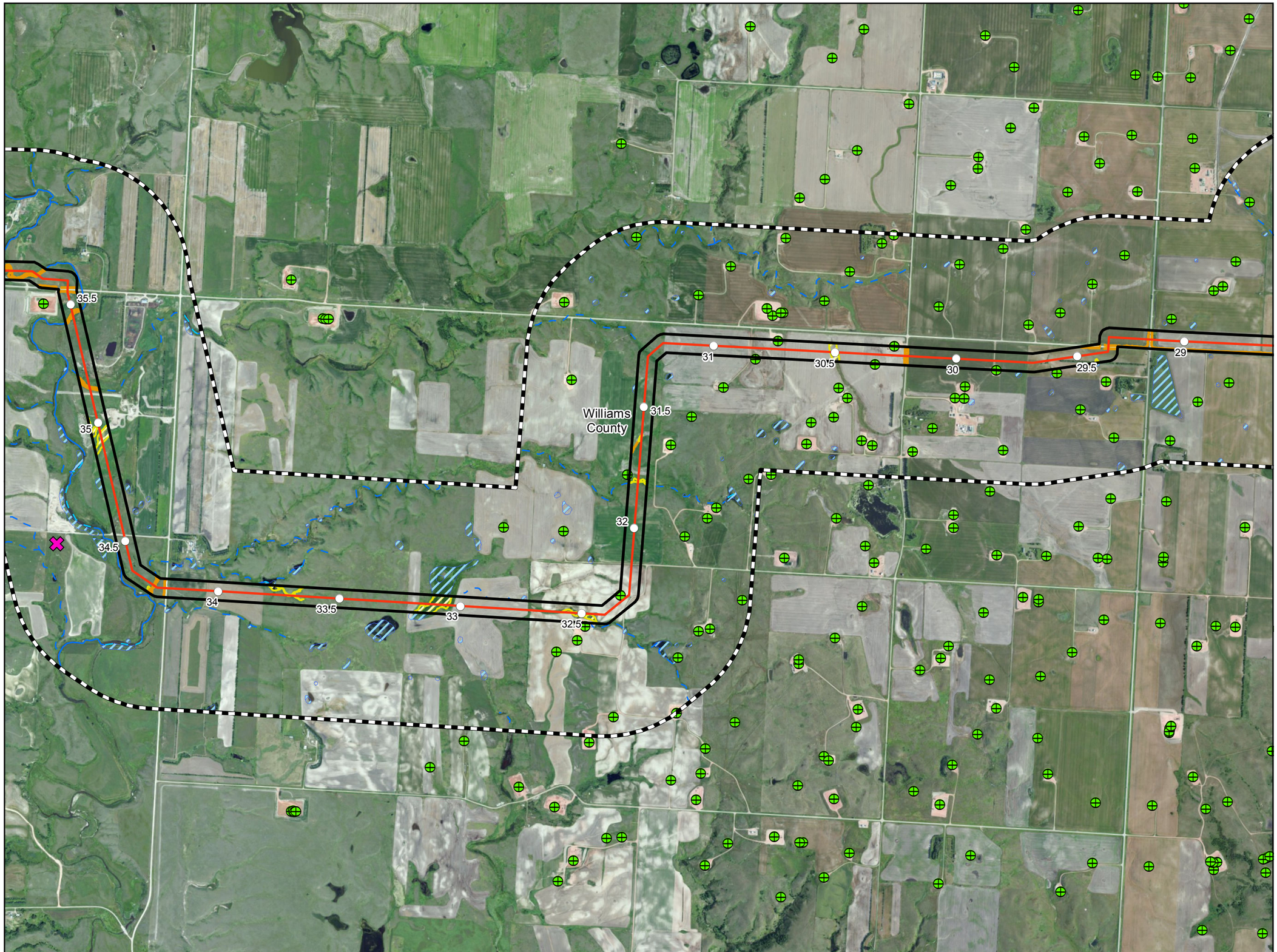

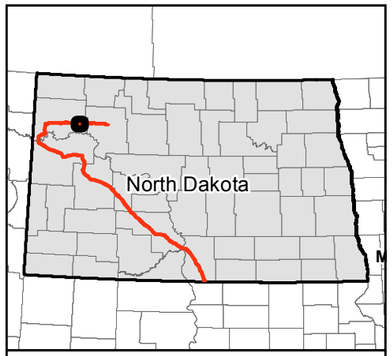

0 1,000 2,000 Feet

1 inch = 2,000 feet

N W E S

Service Layer Credits: Source: Esri, DigitalGlobe, GeoEye, i-cubed, USDA, USGS, AEX, Getmapping, Aerogrid, IGN, IGP, swisstopo, and the GIS User Community

- Milepost
- Valve Location (50' x 75')
- Launcher/Receiver Location (200' x 400')
- Centerline
- Survey Corridor
- 1-mile Study Area
- Facility
- County Boundary
- Oil and Gas Well
- Sand and Gravel Resource
- Desktop Delineated Waterbody
- Field Delineated Waterbody
- Desktop Delineated Waterbody
- Field Delineated Waterbody
- Partially Field Delineated Waterbody
- NWI Wetland
- USFWS Wetland Easement

USGS Streams

- Intermittent Stream
- Perennial Stream
- Ephemeral Stream
- Canal Ditch

Dakota Access, LLC

Dakota Access Pipeline Project

Other Criteria Considered

Page 7 of 83
Williams County

DAKOTA ACCESS, LLC

For Environmental Review Purposes Only

12/18/2014

Source: Z:\Clients\E_PH\Energy_Transfer\DAPL\ArcGIS\2014\11\PSC\Other_Criteria_Map_Book.mxd

Date: (12/18/2014)

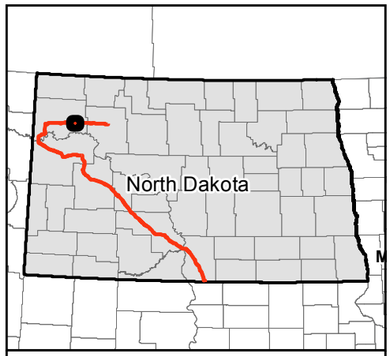

0 1,000 2,000 Feet

1 inch = 2,000 feet

Service Layer Credits: Source: Esri, DigitalGlobe, GeoEye, i-cubed, USDA, USGS, AEX, Getmapping, Aerogrid, IGN, IGP, swisstopo, and the GIS User Community

N W E S

- Milepost
- Valve Location (50' x 75')
- Launcher/Receiver Location (200' x 400')
- Centerline
- Survey Corridor
- 1-mile Study Area
- Facility
- County Boundary
- Oil and Gas Well
- Sand and Gravel Resource
- Desktop Delineated Waterbody
- Field Delineated Waterbody
- Desktop Delineated Waterbody
- Field Delineated Waterbody
- Partially Field Delineated Waterbody
- NWI Wetland
- USFWS Wetland Easement

USGS Streams

- Intermittent Stream
- Perennial Stream
- Ephemeral Stream
- Canal Ditch

Dakota Access, LLC

Dakota Access Pipeline Project

Other Criteria Considered

Page 8 of 83
Williams County

DAKOTA ACCESS, LLC

For Environmental Review Purposes Only

12/18/2014

Source: Z:\Clients\E_H\Energy_Transfer\DAPL\ArcGIS\2014\11\PSC\Other_Criteria_Map_Book.mxd

Date: (12/18/2014)

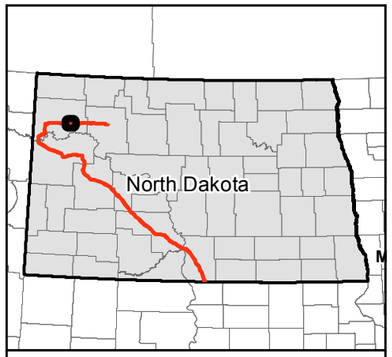

0 1,000 2,000 Feet

1 inch = 2,000 feet

Service Layer Credits: Source: Esri, DigitalGlobe, GeoEye, i-cubed, USDA, USGS, AEX, Getmapping, Aerogrid, IGN, IGP, swisstopo, and the GIS User Community

N W E S

- Milepost
- Valve Location (50' x 75')
- Launcher/Receiver Location (200' x 400')
- Centerline
- Survey Corridor
- 1-mile Study Area
- Facility
- County Boundary
- Oil and Gas Well
- Sand and Gravel Resource
- Desktop Delineated Waterbody
- Field Delineated Waterbody
- Desktop Delineated Waterbody
- Field Delineated Waterbody
- Partially Field Delineated Waterbody
- NWI Wetland
- USFWS Wetland Easement

USGS Streams

- Intermittent Stream
- Perennial Stream
- Ephemeral Stream
- Canal Ditch

Dakota Access, LLC

Dakota Access Pipeline Project

Other Criteria Considered

Page 9 of 83
Williams County

DAKOTA ACCESS, LLC

For Environmental Review Purposes Only

12/18/2014

Source: Z:\Clients\E_H\Energy_Transfer\DAPL\ArcGIS\2014\11\PSC\Other_Criteria_Map_Book.mxd
Date: (12/18/2014)

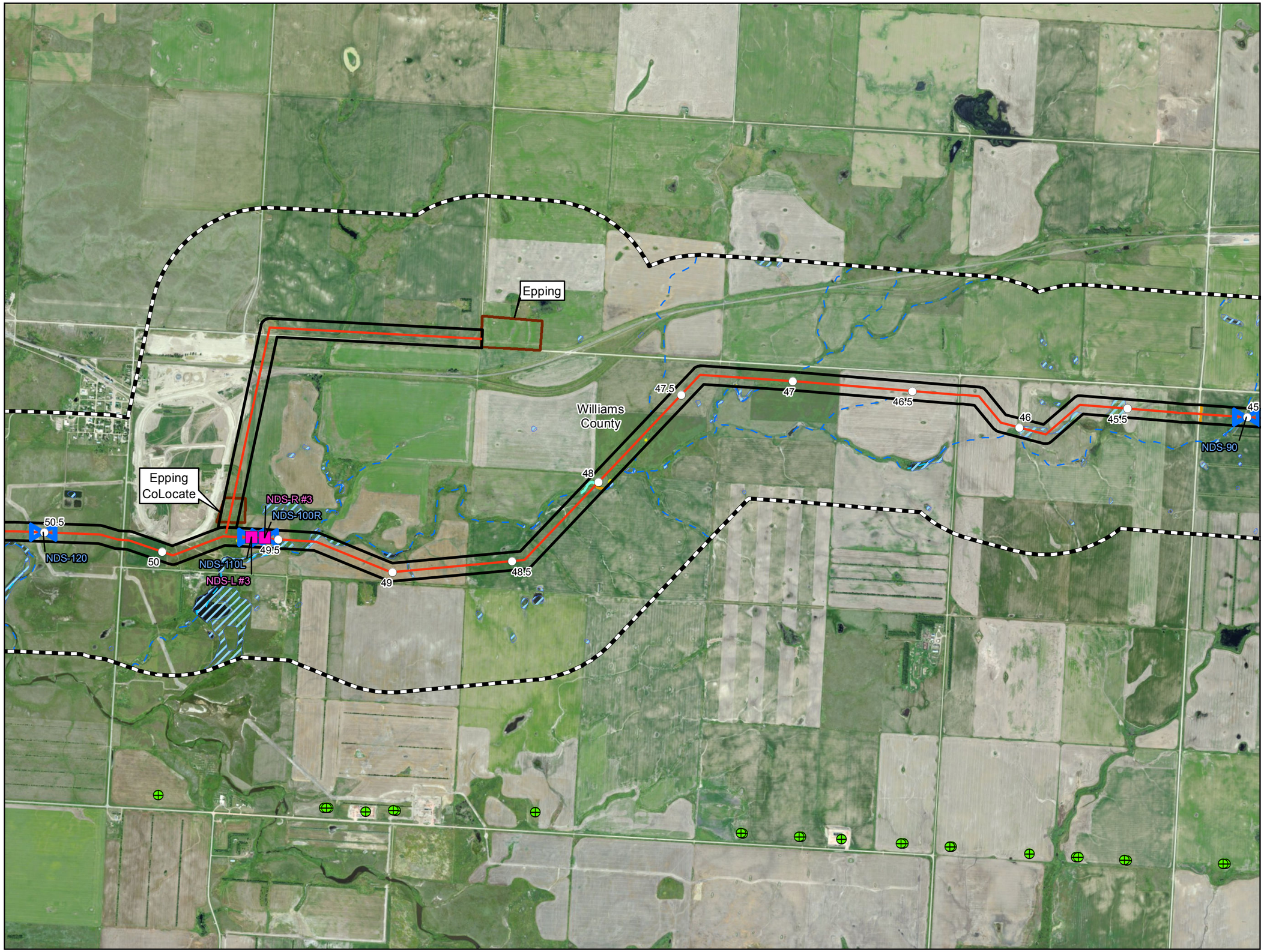

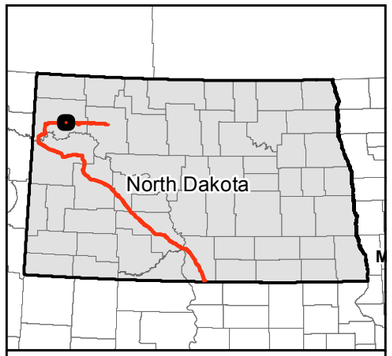

0 1,000 2,000 Feet

1 inch = 2,000 feet

N W E S

Service Layer Credits: Source: Esri, DigitalGlobe, GeoEye, i-cubed, USDA, USGS, AEX, Getmapping, Aerogrid, IGN, IGP, swisstopo, and the GIS User Community

- Milepost
- Valve Location (50' x 75')
- Launcher/Receiver Location (200' x 400')
- Centerline
- Survey Corridor
- 1-mile Study Area
- Facility
- County Boundary
- Oil and Gas Well
- Sand and Gravel Resource
- Desktop Delineated Waterbody
- Field Delineated Waterbody
- Desktop Delineated Waterbody
- Field Delineated Waterbody
- Partially Field Delineated Waterbody
- NWI Wetland
- USFWS Wetland Easement

USGS Streams

- Intermittent Stream
- Perennial Stream
- Ephemeral Stream
- Canal Ditch

Dakota Access, LLC

Dakota Access Pipeline Project

Other Criteria Considered

Page 10 of 83
Williams County

DAKOTA ACCESS, LLC

For Environmental Review Purposes Only

12/18/2014

Source: Z:\Clients\E_H\Energy_Transfer\DAPL\ArcGIS\2014\11\PSC\Other_Criteria_Map_Book.mxd

Date: (12/18/2014)

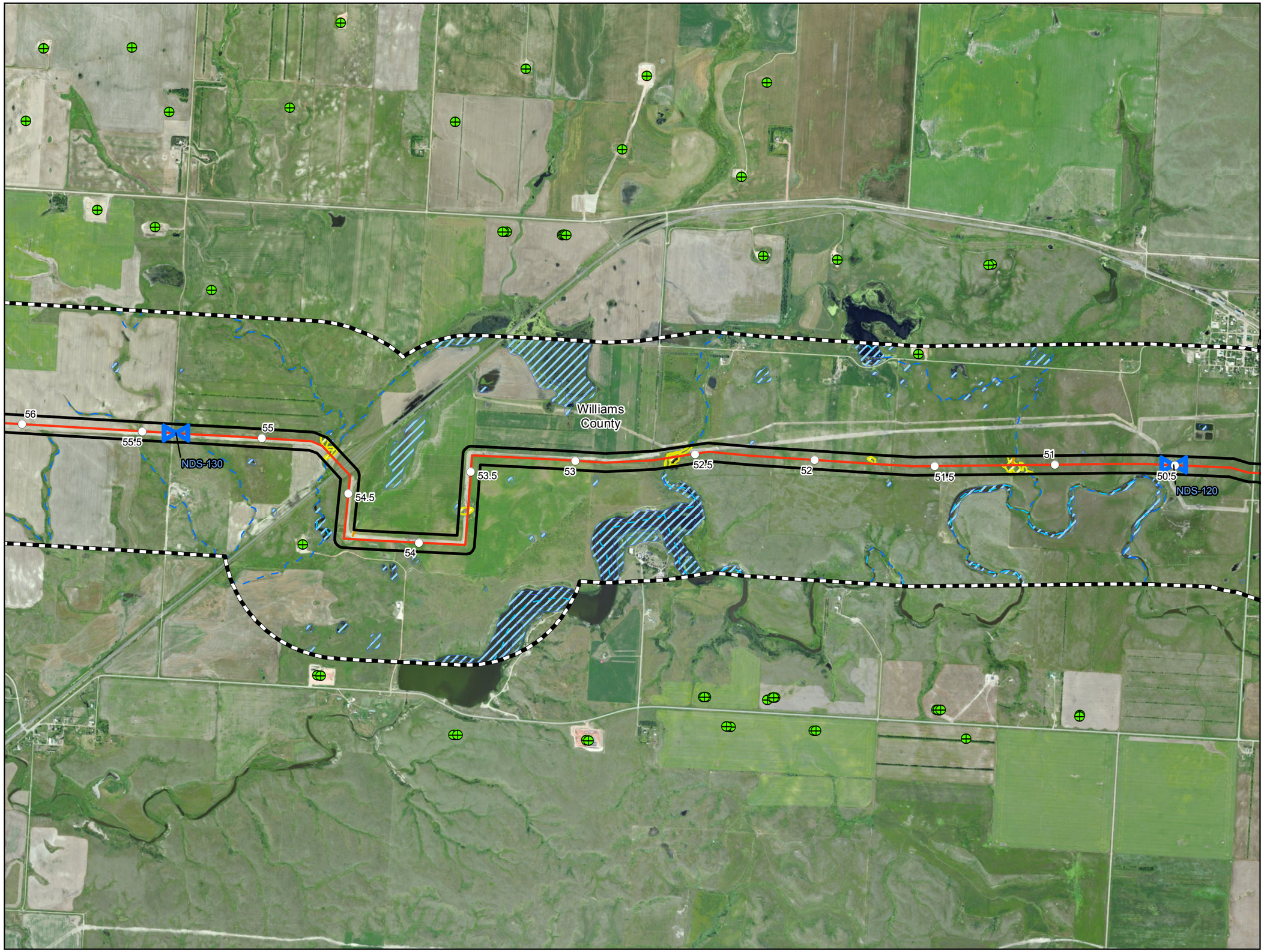

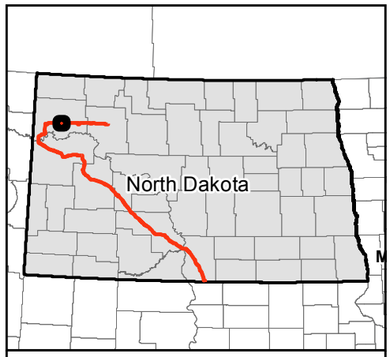

0 1,000 2,000 Feet

1 inch = 2,000 feet

N W E S

Service Layer Credits: Source: Esri, DigitalGlobe, GeoEye, i-cubed, USDA, USGS, AEX, Getmapping, Aerogrid, IGN, IGP, swisstopo, and the GIS User Community

- Milepost
- Valve Location (50' x 75')
- Launcher/Receiver Location (200' x 400')
- Centerline
- Survey Corridor
- 1-mile Study Area
- Facility
- County Boundary
- Oil and Gas Well
- Sand and Gravel Resource
- Desktop Delineated Waterbody
- Field Delineated Waterbody
- Desktop Delineated Waterbody
- Field Delineated Waterbody
- Partially Field Delineated Waterbody
- NWI Wetland
- USFWS Wetland Easement

USGS Streams

- Intermittent Stream
- Perennial Stream
- Ephemeral Stream
- Canal Ditch

Dakota Access, LLC

Dakota Access Pipeline Project

Other Criteria Considered

Page 11 of 83
Williams County

DAKOTA ACCESS, LLC

For Environmental Review Purposes Only

12/18/2014

Source: Z:\Clients\E_H\Energy_Transfer\DAPL\ArcGIS\2014\11\PSC\Other_Criteria_Map_Book.mxd

Date: (12/18/2014)

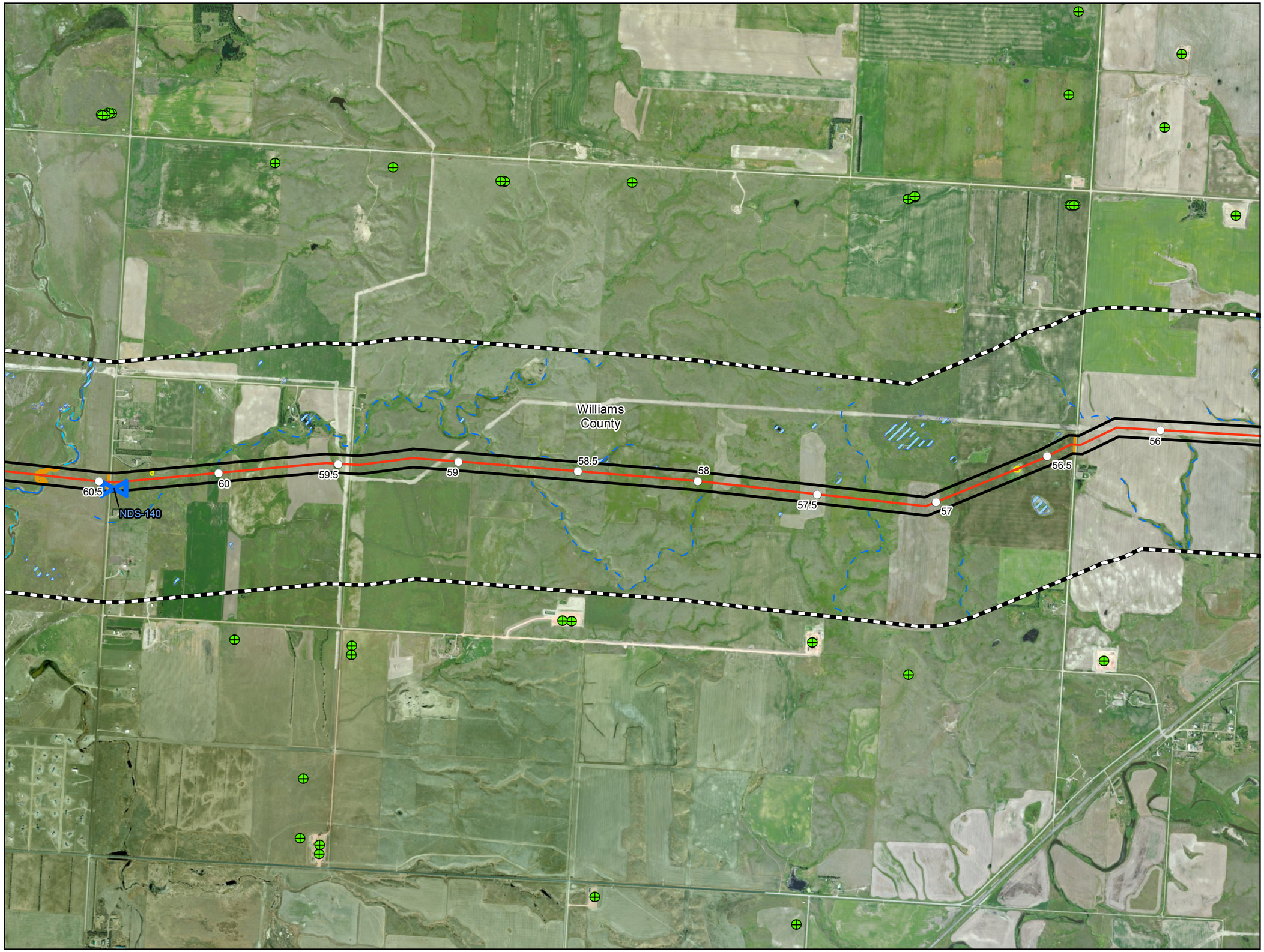

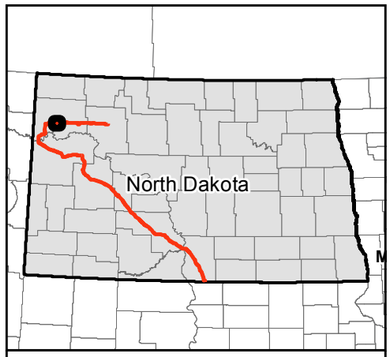

0 1,000 2,000 Feet

1 inch = 2,000 feet

N W E S

Service Layer Credits: Source: Esri, DigitalGlobe, GeoEye, i-cubed, USDA, USGS, AEX, Getmapping, Aerogrid, IGN, IGP, swisstopo, and the GIS User Community

- Milepost
- Valve Location (50' x 75')
- Launcher/Receiver Location (200' x 400')
- Centerline
- Survey Corridor
- 1-mile Study Area
- Facility
- County Boundary
- Oil and Gas Well
- Sand and Gravel Resource
- Desktop Delineated Waterbody
- Field Delineated Waterbody
- Desktop Delineated Waterbody
- Field Delineated Waterbody
- Partially Field Delineated Waterbody
- NWI Wetland
- USFWS Wetland Easement

USGS Streams

- Intermittent Stream
- Perennial Stream
- Ephemeral Stream
- Canal Ditch

Dakota Access, LLC

Dakota Access Pipeline Project

Other Criteria Considered

Page 12 of 83
Williams County

DAKOTA ACCESS, LLC

For Environmental Review Purposes Only

12/18/2014

Source: Z:\Clients\E_H\Energy_Transfer\DAPL\ArcGIS\2014\11\PSC\Other_Criteria_Map_Book.mxd

Date: (12/18/2014)

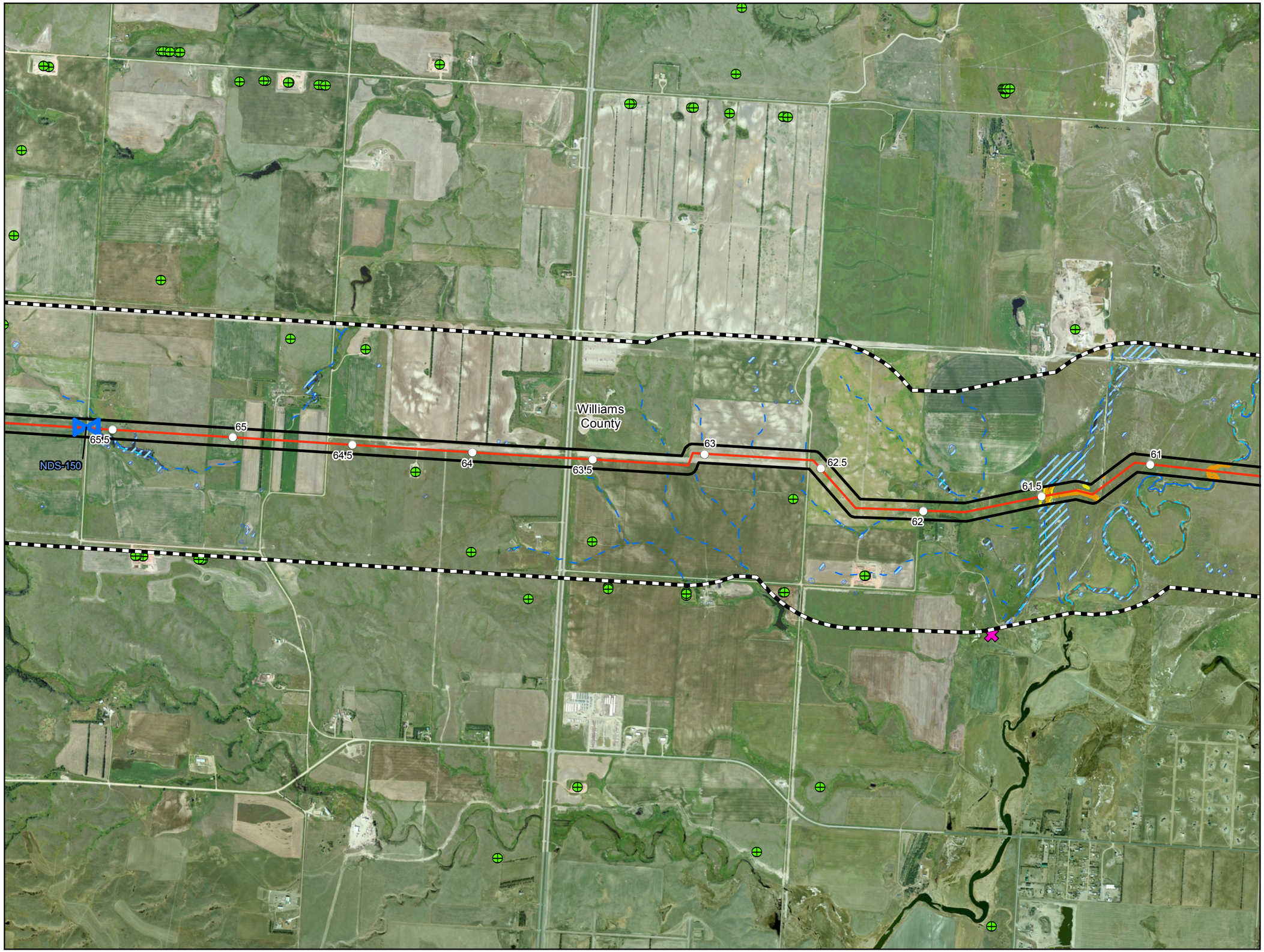

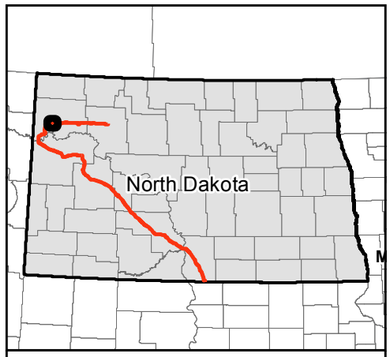

0 1,000 2,000 Feet

1 inch = 2,000 feet

N W E S

Service Layer Credits: Source: Esri, DigitalGlobe, GeoEye, i-cubed, USDA, USGS, AEX, Getmapping, Aerogrid, IGN, IGP, swisstopo, and the GIS User Community

- Milepost
- Valve Location (50' x 75')
- Launcher/Receiver Location (200' x 400')
- Centerline
- Survey Corridor
- 1-mile Study Area
- Facility
- County Boundary
- Oil and Gas Well
- Sand and Gravel Resource
- Desktop Delineated Waterbody
- Field Delineated Waterbody
- Desktop Delineated Waterbody
- Field Delineated Waterbody
- Partially Field Delineated Waterbody
- NWI Wetland
- USFWS Wetland Easement

USGS Streams

- Intermittent Stream
- Perennial Stream
- Ephemeral Stream
- Canal Ditch

Dakota Access, LLC

Dakota Access Pipeline Project

Other Criteria Considered

Page 13 of 83
Williams County

DAKOTA ACCESS, LLC

For Environmental Review Purposes Only

12/18/2014

Source: Z:\Clients\E_H\Energy_Transfer\DAPL\ArcGIS\2014\11\PSC\Other_Criteria_Map_Book.mxd

Date: (12/18/2014)

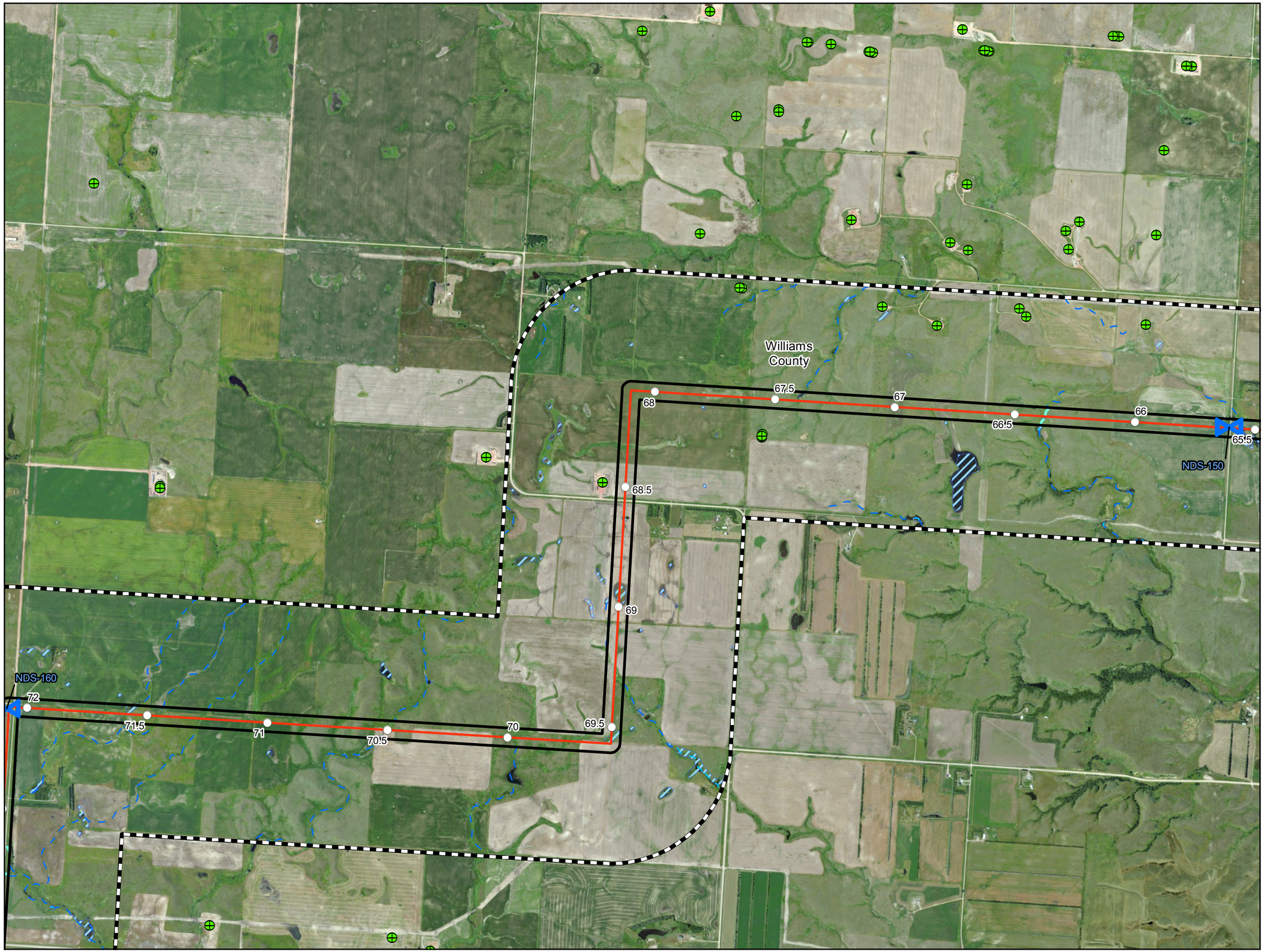

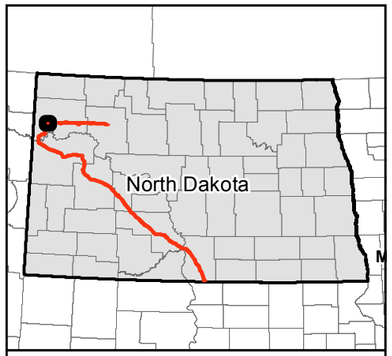

0 1,000 2,000 Feet

1 inch = 2,000 feet

Service Layer Credits: Source: Esri, DigitalGlobe, GeoEye, i-cubed, USDA, USGS, AEX, Getmapping, Aerogrid, IGN, IGP, swisstopo, and the GIS User Community

N W E S

- Milepost
- Valve Location (50' x 75')
- Launcher/Receiver Location (200' x 400')
- Centerline
- Survey Corridor
- 1-mile Study Area
- Facility
- County Boundary
- Oil and Gas Well
- Sand and Gravel Resource
- Desktop Delineated Waterbody
- Field Delineated Waterbody
- Desktop Delineated Waterbody
- Field Delineated Waterbody
- Partially Field Delineated Waterbody
- NWI Wetland
- USFWS Wetland Easement

USGS Streams

- Intermittent Stream
- Perennial Stream
- Ephemeral Stream
- Canal Ditch

Dakota Access, LLC

Dakota Access Pipeline Project

Other Criteria Considered

Page 14 of 83
Williams County

DAKOTA ACCESS, LLC

For Environmental Review Purposes Only

12/18/2014

Source: Z:\Clients\E_H\Energy_Transfer\DAPL\ArcGIS\2014\11\PSC\Other_Criteria_Map_Book.mxd

Date: (12/18/2014)

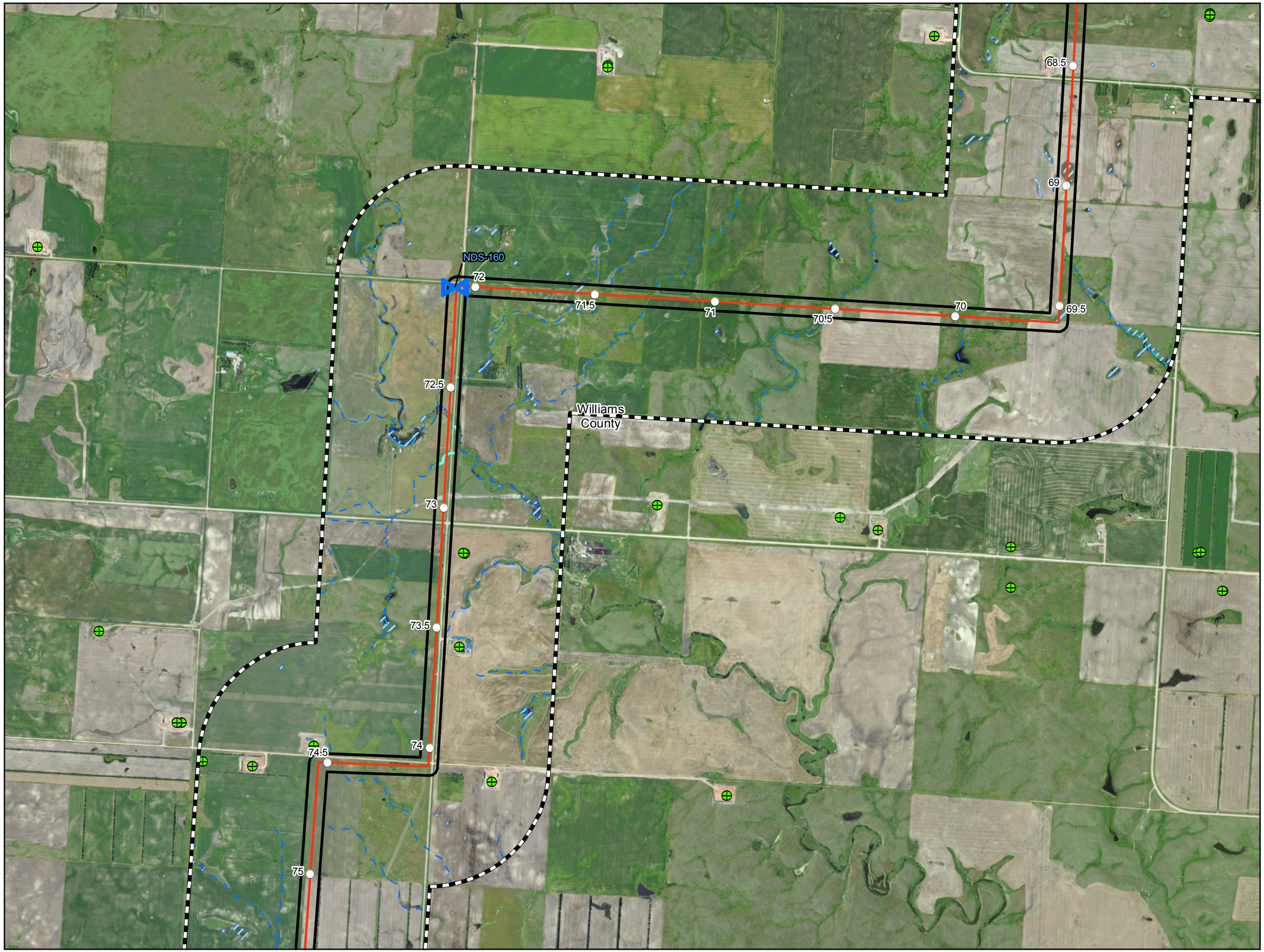

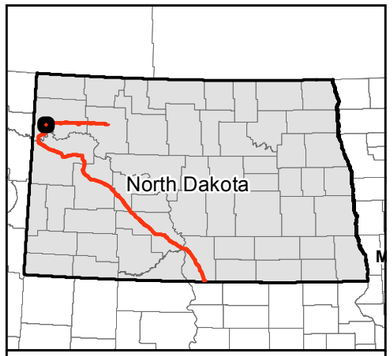

0 1,000 2,000 Feet

1 inch = 2,000 feet

N W E S

Service Layer Credits: Source: Esri, DigitalGlobe, GeoEye, i-cubed, USDA, USGS, AEX, Getmapping, Aerogrid, IGN, IGP, swisstopo, and the GIS User Community

- Milepost
- Valve Location (50' x 75')
- Launcher/Receiver Location (200' x 400')
- Centerline
- Survey Corridor
- 1-mile Study Area
- Facility
- County Boundary
- Oil and Gas Well
- Sand and Gravel Resource
- Desktop Delineated Waterbody
- Field Delineated Waterbody
- Desktop Delineated Waterbody
- Field Delineated Waterbody
- Partially Field Delineated Waterbody
- NWI Wetland
- USFWS Wetland Easement

USGS Streams

- Intermittent Stream
- Perennial Stream
- Ephemeral Stream
- Canal Ditch

Dakota Access, LLC

Dakota Access Pipeline Project

Other Criteria Considered

Page 15 of 83
Williams County

DAKOTA ACCESS, LLC

For Environmental Review Purposes Only

12/18/2014

Source: Z:\Clients\E_P\Energy_Transfer\DAPL\ArcGIS\2014\11\PSC\Other_Criteria_Map_Book.mxd

Date: (12/18/2014)

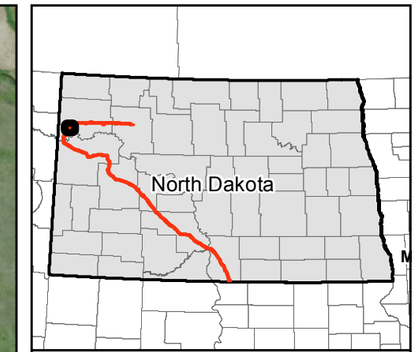

0 1,000 2,000 Feet

1 inch = 2,000 feet

N W E S

Service Layer Credits: Source: Esri, DigitalGlobe, GeoEye, i-cubed, USDA, USGS, AEX, Getmapping, Aerogrid, IGN, IGP, swisstopo, and the GIS User Community

- Milepost
- Valve Location (50' x 75')
- Launcher/Receiver Location (200' x 400')
- Centerline
- Survey Corridor
- 1-mile Study Area
- Facility
- County Boundary
- Oil and Gas Well
- Sand and Gravel Resource
- Desktop Delineated Waterbody
- Field Delineated Waterbody
- Desktop Delineated Waterbody
- Field Delineated Waterbody
- Partially Field Delineated Waterbody
- NWI Wetland
- USFWS Wetland Easement

USGS Streams

- Intermittent Stream
- Perennial Stream
- Ephemeral Stream
- Canal Ditch

Dakota Access, LLC

Dakota Access Pipeline Project

Other Criteria Considered

Page 16 of 83
Williams County

DAKOTA ACCESS, LLC

For Environmental Review Purposes Only

12/18/2014

Source: Z:\Clients\E_H\Energy_Transfer\DAPL\ArcGIS\2014\11\PSC\Other_Criteria_Map_Book.mxd

Date: (12/18/2014)

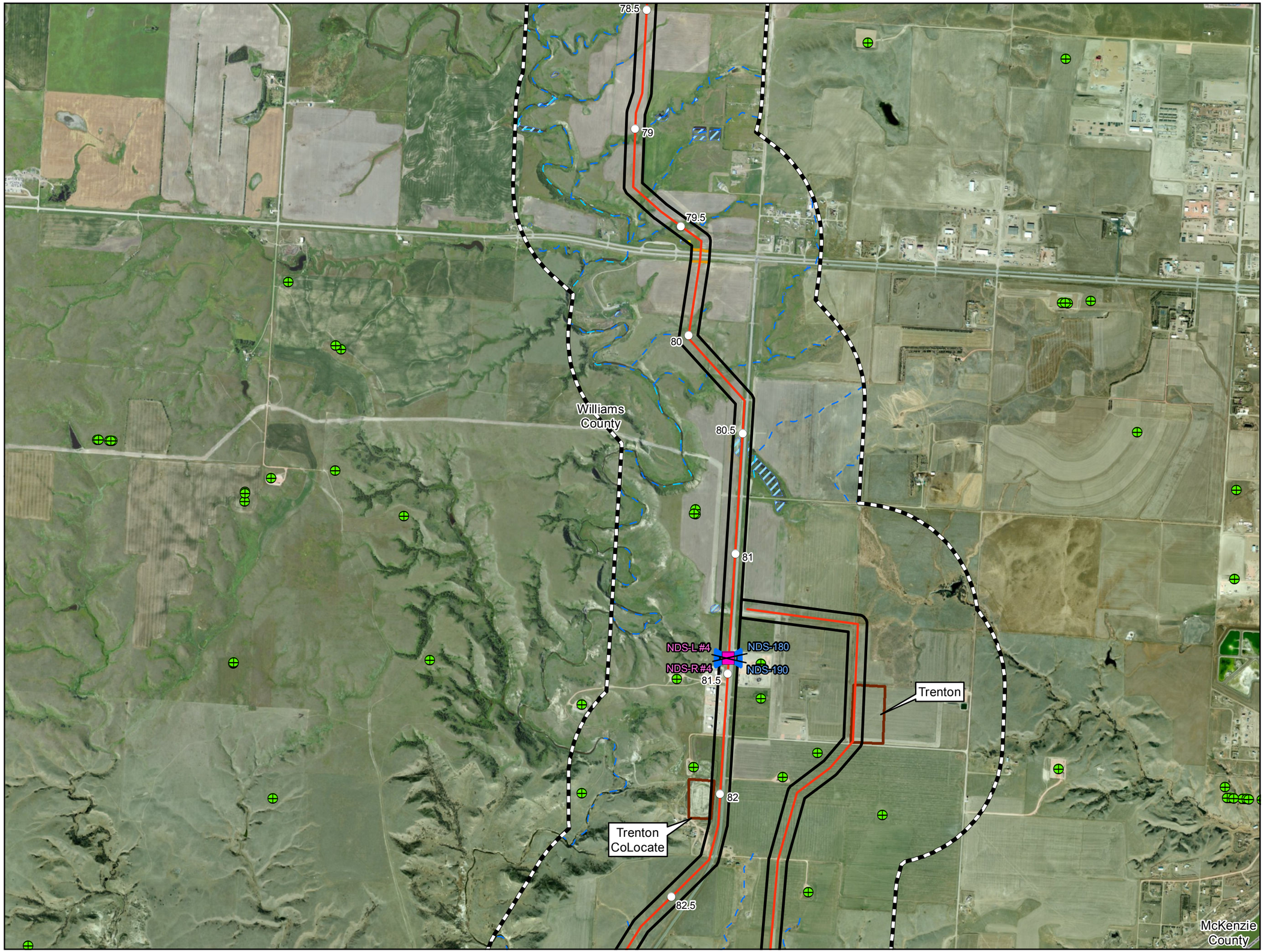

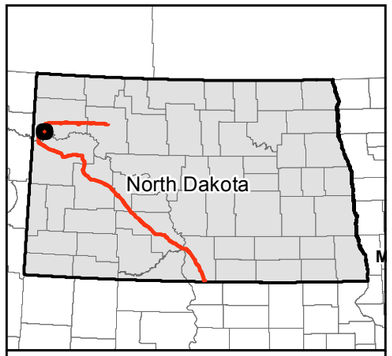

0 1,000 2,000 Feet

1 inch = 2,000 feet

N W E S

Service Layer Credits: Source: Esri, DigitalGlobe, GeoEye, i-cubed, USDA, USGS, AEX, Getmapping, Aerogrid, IGN, IGP, swisstopo, and the GIS User Community

- Milepost
- Valve Location (50' x 75')
- Launcher/Receiver Location (200' x 400')
- Centerline
- Survey Corridor
- 1-mile Study Area
- Facility
- County Boundary
- Oil and Gas Well
- Sand and Gravel Resource
- Desktop Delineated Waterbody
- Field Delineated Waterbody
- Desktop Delineated Waterbody
- Field Delineated Waterbody
- Partially Field Delineated Waterbody
- NWI Wetland
- USFWS Wetland Easement

USGS Streams

- Intermittent Stream
- Perennial Stream
- Ephemeral Stream
- Canal Ditch

Dakota Access, LLC

Dakota Access Pipeline Project

Other Criteria Considered

Page 17 of 83
Williams County

DAKOTA ACCESS, LLC

For Environmental Review Purposes Only

12/18/2014

Source: Z:\Clients\E_H\Energy_Transfer\DAPL\ArcGIS\2014\11\PSC\Other_Criteria_Map_Book.mxd

Date: (12/18/2014)

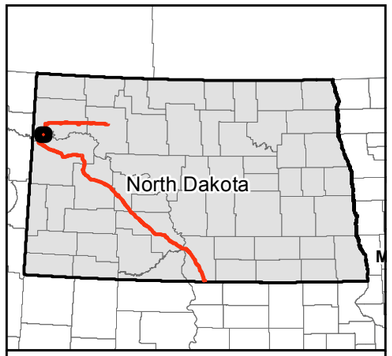

0 1,000 2,000 Feet

1 inch = 2,000 feet

N W E S

Service Layer Credits: Source: Esri, DigitalGlobe, GeoEye, i-cubed, USDA, USGS, AEX, Getmapping, Aerogrid, IGN, IGP, swisstopo, and the GIS User Community

- Milepost
- Valve Location (50' x 75')
- Launcher/Receiver Location (200' x 400')
- Centerline
- Survey Corridor
- 1-mile Study Area
- Facility
- County Boundary
- Oil and Gas Well
- Sand and Gravel Resource
- Desktop Delineated Waterbody
- Field Delineated Waterbody
- Desktop Delineated Waterbody
- Field Delineated Waterbody
- Partially Field Delineated Waterbody
- NWI Wetland
- USFWS Wetland Easement

USGS Streams

- Intermittent Stream
- Perennial Stream
- Ephemeral Stream
- Canal Ditch

Dakota Access, LLC

Dakota Access Pipeline Project

Other Criteria Considered

Page 18 of 83
Williams County

DAKOTA ACCESS, LLC

For Environmental Review Purposes Only

12/18/2014

Source: Z:\Clients\E_H\Energy_Transfer\DAPL\ArcGIS\2014\11\PSC\Other_Criteria_Map_Book.mxd

Date: (12/18/2014)

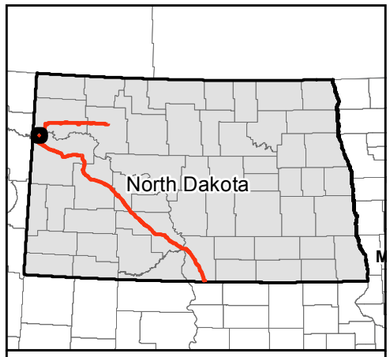

0 1,000 2,000 Feet

1 inch = 2,000 feet

N W E S

Service Layer Credits: Source: Esri, DigitalGlobe, GeoEye, i-cubed, USDA, USGS, AEX, Getmapping, Aerogrid, IGN, IGP, swisstopo, and the GIS User Community

- Milepost
- Valve Location (50' x 75')
- Launcher/Receiver Location (200' x 400')
- Centerline
- Survey Corridor
- 1-mile Study Area
- Facility
- County Boundary
- Oil and Gas Well
- Sand and Gravel Resource
- Desktop Delineated Waterbody
- Field Delineated Waterbody
- Desktop Delineated Waterbody
- Field Delineated Waterbody
- Partially Field Delineated Waterbody
- NWI Wetland
- USFWS Wetland Easement

USGS Streams

- Intermittent Stream
- Perennial Stream
- Ephemeral Stream
- Canal Ditch

Dakota Access, LLC

Dakota Access Pipeline Project

Other Criteria Considered

Page 19 of 83
Williams County

DAKOTA ACCESS, LLC

For Environmental Review Purposes Only

12/18/2014

Source: Z:\Clients\E_H\Energy_Transfer\DAPL\ArcGIS\2014\11\PSC\Other_Criteria_Map_Book.mxd

Date: (12/18/2014)

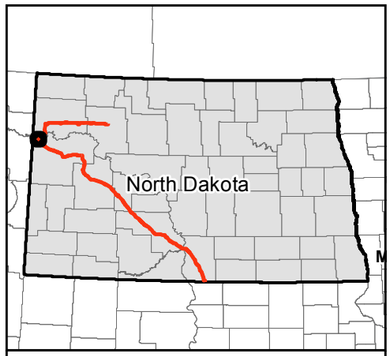

0 1,000 2,000 Feet

1 inch = 2,000 feet

N W E S

Service Layer Credits: Source: Esri, DigitalGlobe, GeoEye, i-cubed, USDA, USGS, AEX, Getmapping, Aerogrid, IGN, IGP, swisstopo, and the GIS User Community

- Milepost
- Valve Location (50' x 75')
- Launcher/Receiver Location (200' x 400')
- Centerline
- Survey Corridor
- 1-mile Study Area
- Facility
- County Boundary
- Oil and Gas Well
- Sand and Gravel Resource
- Desktop Delineated Waterbody
- Field Delineated Waterbody
- Desktop Delineated Waterbody
- Field Delineated Waterbody
- Partially Field Delineated Waterbody
- NWI Wetland
- USFWS Wetland Easement

USGS Streams

- Intermittent Stream
- Perennial Stream
- Ephemeral Stream
- Canal Ditch

Dakota Access, LLC

Dakota Access Pipeline Project

Other Criteria Considered

Page 20 of 83
Williams County

DAKOTA ACCESS, LLC

For Environmental Review Purposes Only

12/18/2014

Source: Z:\Clients\E_H\Energy_Transfer\DAPL\ArcGIS\2014\11\PSC\Other_Criteria_Map_Book.mxd

Date: (12/18/2014)

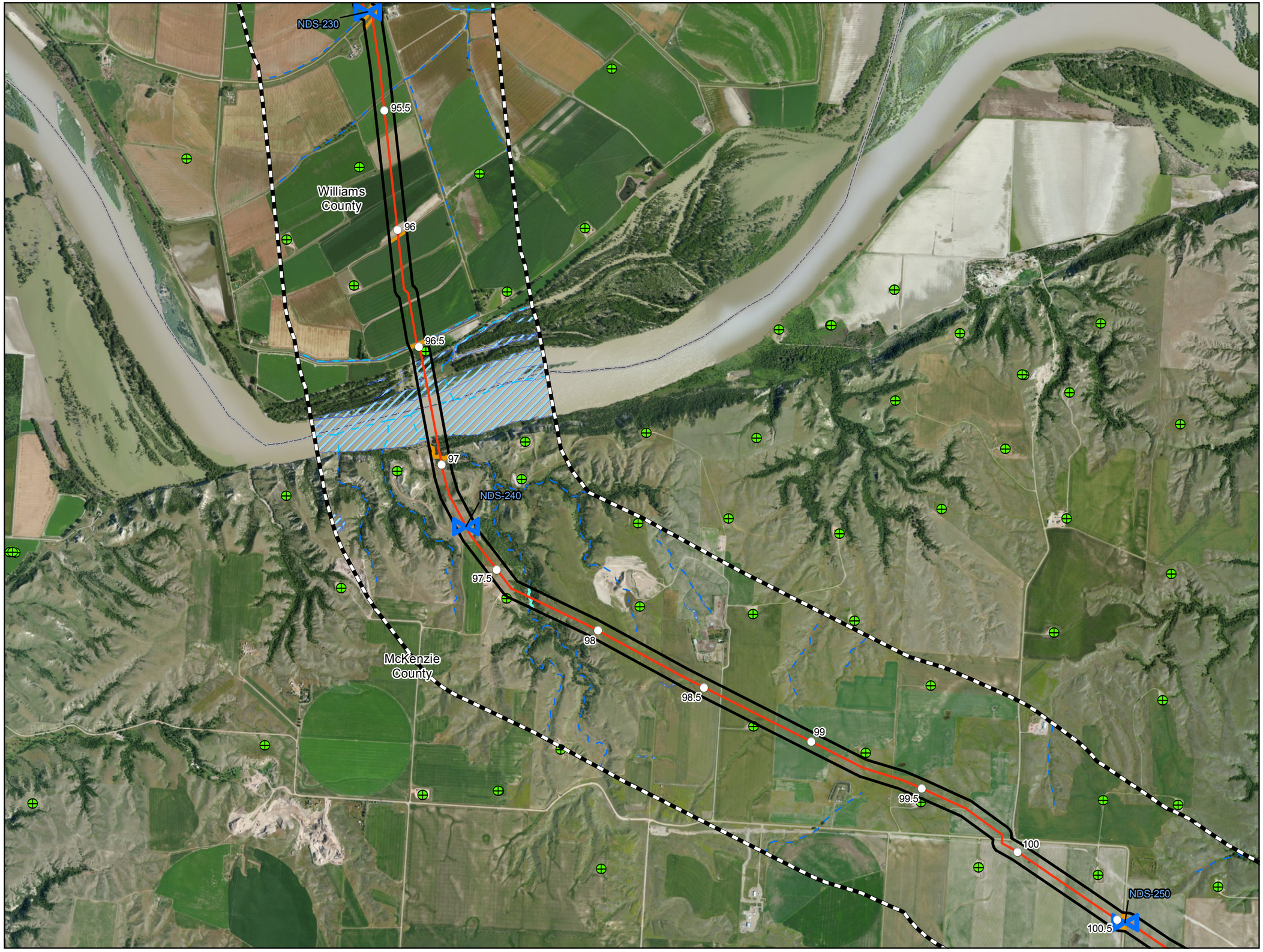

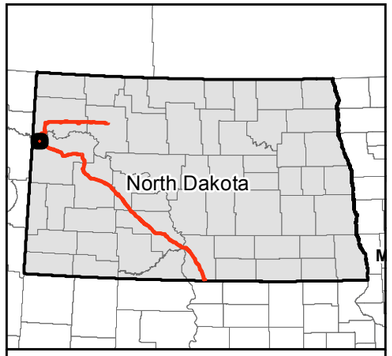

0 1,000 2,000 Feet

1 inch = 2,000 feet

N W E S

Service Layer Credits: Source: Esri, DigitalGlobe, GeoEye, i-cubed, USDA, USGS, AEX, Getmapping, Aerogrid, IGN, IGP, swisstopo, and the GIS User Community

- Milepost
- Valve Location (50' x 75')
- Launcher/Receiver Location (200' x 400')
- Centerline
- Survey Corridor
- 1-mile Study Area
- Facility
- County Boundary
- Oil and Gas Well
- Sand and Gravel Resource
- Desktop Delineated Waterbody
- Field Delineated Waterbody
- Desktop Delineated Waterbody
- Field Delineated Waterbody
- Partially Field Delineated Waterbody
- NWI Wetland
- USFWS Wetland Easement

USGS Streams

- Intermittent Stream
- Perennial Stream
- Ephemeral Stream
- Canal Ditch

Dakota Access, LLC

Dakota Access Pipeline Project

Other Criteria Considered

Page 21 of 83

Williams & Mckenzie County

DAKOTA ACCESS, LLC

For Environmental Review Purposes Only

12/18/2014

Source: Z:\Clients\E_H\Energy_Transfer\DAPL\ArcGIS\2014\11\PSC\Other_Criteria_Map_Book.mxd

Date: (12/18/2014)

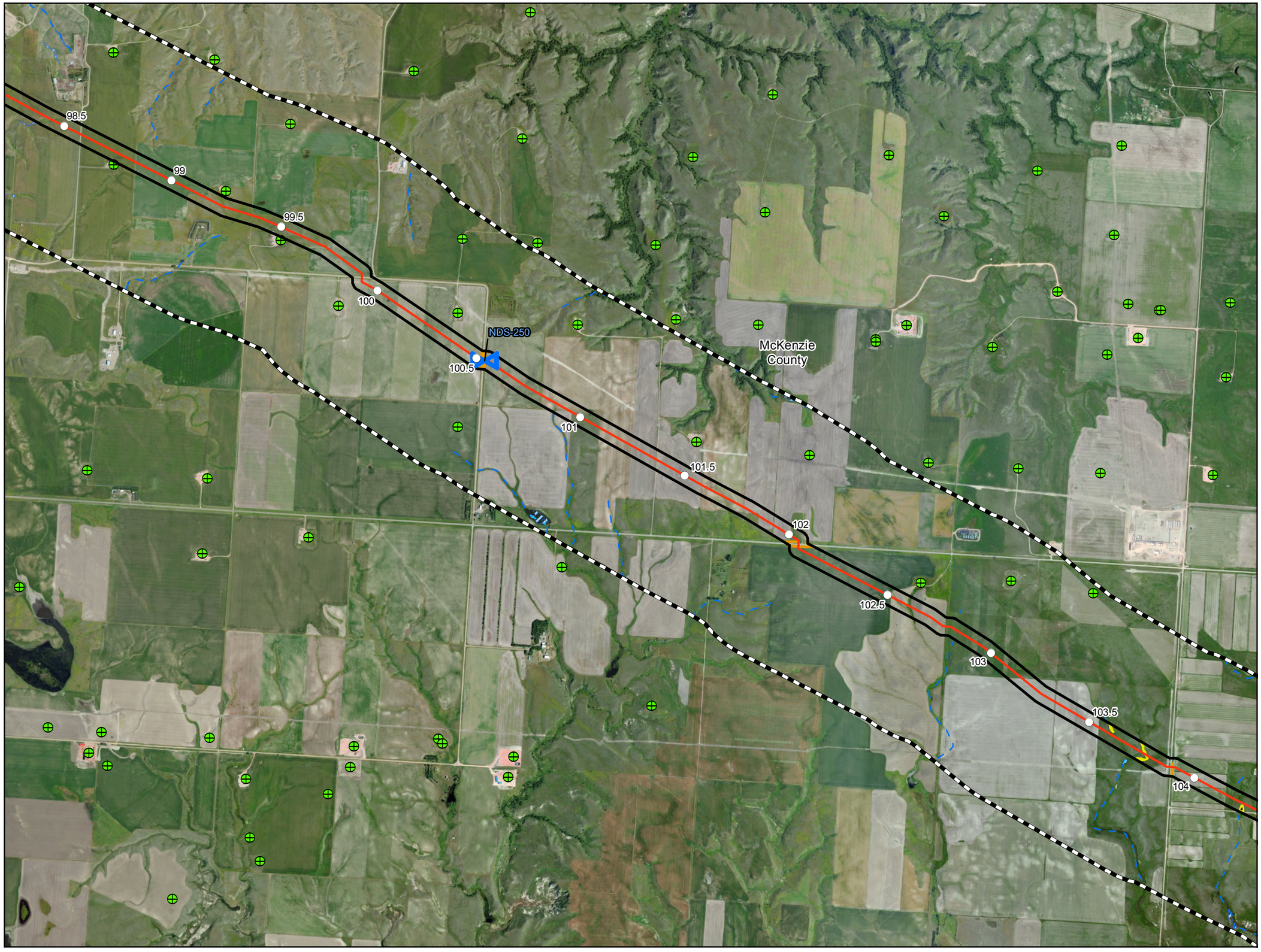

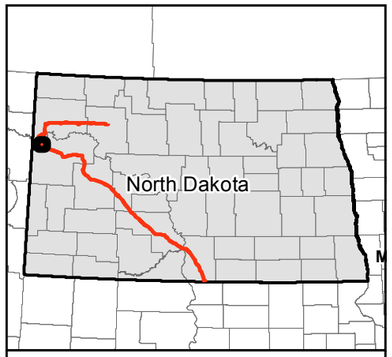

0 1,000 2,000 Feet

1 inch = 2,000 feet

N W E S

Service Layer Credits: Source: Esri, DigitalGlobe, GeoEye, i-cubed, USDA, USGS, AEX, Getmapping, Aerogrid, IGN, IGP, swisstopo, and the GIS User Community

- Milepost
- Valve Location (50' x 75')
- Launcher/Receiver Location (200' x 400')
- Centerline
- Survey Corridor
- 1-mile Study Area
- Facility
- County Boundary
- Oil and Gas Well
- Sand and Gravel Resource
- Desktop Delineated Waterbody
- Field Delineated Waterbody
- Desktop Delineated Waterbody
- Field Delineated Waterbody
- Partially Field Delineated Waterbody
- NWI Wetland
- USFWS Wetland Easement

USGS Streams

- Intermittent Stream
- Perennial Stream
- Ephemeral Stream
- Canal Ditch

Dakota Access, LLC

Dakota Access Pipeline Project

Other Criteria Considered

Page 22 of 83
Mckenzie County

DAKOTA ACCESS, LLC

For Environmental Review Purposes Only

12/18/2014

Source: Z:\Clients\E_H\Energy_Transfer\DAPL\ArcGIS\2014\11\PSC\Other_Criteria_Map_Book.mxd

Date: (12/18/2014)

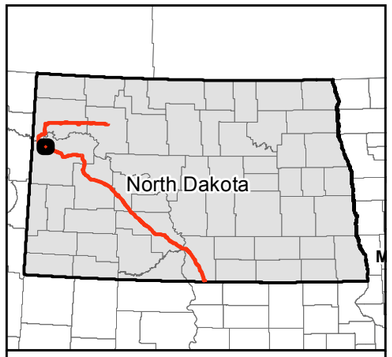

0 1,000 2,000 Feet

1 inch = 2,000 feet

Service Layer Credits: Source: Esri, DigitalGlobe, GeoEye, i-cubed, USDA, USGS, AEX, Getmapping, Aerogrid, IGN, IGP, swisstopo, and the GIS User Community

N W E S

- Milepost
- Valve Location (50' x 75')
- Launcher/Receiver Location (200' x 400')
- Centerline
- Survey Corridor
- 1-mile Study Area
- Facility
- County Boundary
- Oil and Gas Well
- Sand and Gravel Resource
- Desktop Delineated Waterbody
- Field Delineated Waterbody
- Desktop Delineated Waterbody
- Field Delineated Waterbody
- Partially Field Delineated Waterbody
- NWI Wetland
- USFWS Wetland Easement

USGS Streams

- Intermittent Stream
- Perennial Stream
- Ephemeral Stream
- Canal Ditch

Dakota Access, LLC

Dakota Access Pipeline Project

Other Criteria Considered

Page 23 of 83
Mckenzie County

DAKOTA ACCESS, LLC

For Environmental Review Purposes Only

12/18/2014

Source: Z:\Clients\E_H\Energy_Transfer\DAPL\ArcGIS\2014\11\PSC\Other_Criteria_Map_Book.mxd

Date: (12/18/2014)

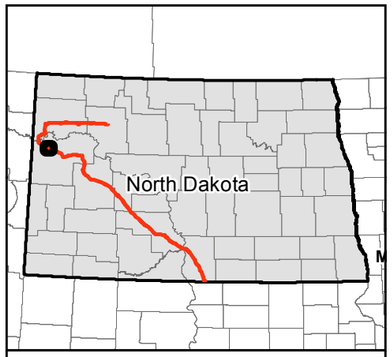

0 1,000 2,000 Feet

1 inch = 2,000 feet

N
W E
S

Service Layer Credits: Source: Esri, DigitalGlobe, GeoEye, i-cubed, USDA, USGS, AEX, Getmapping, Aerogrid, IGN, IGP, swisstopo, and the GIS User Community

- Milepost
- Valve Location (50' x 75')
- Launcher/Receiver Location (200' x 400')
- Centerline
- Survey Corridor
- 1-mile Study Area
- Facility
- County Boundary
- Oil and Gas Well
- Sand and Gravel Resource
- Desktop Delineated Waterbody
- Field Delineated Waterbody
- Desktop Delineated Waterbody
- Field Delineated Waterbody
- Partially Field Delineated Waterbody
- NWI Wetland
- USFWS Wetland Easement

USGS Streams

- Intermittent Stream
- Perennial Stream
- Ephemeral Stream
- Canal Ditch

Dakota Access, LLC

Dakota Access Pipeline Project

Other Criteria Considered

Page 24 of 83
Mckenzie County

DAKOTA ACCESS, LLC

For Environmental Review Purposes Only

12/18/2014

Source: Z:\Clients\E_H\Energy_Transfer\DAPL\ArcGIS\2014\11\PSC\Other_Criteria_Map_Book.mxd
Date: (12/18/2014)

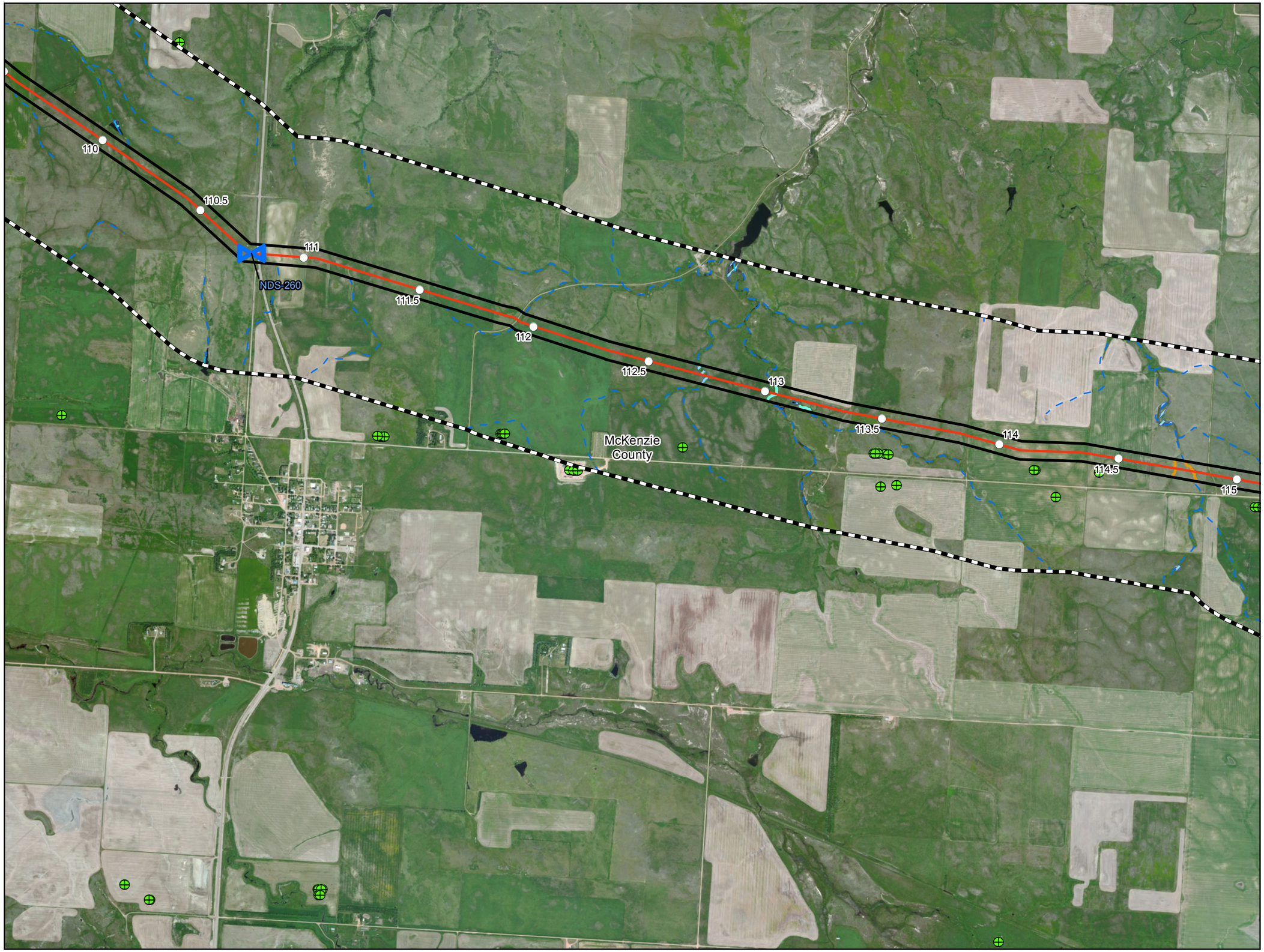

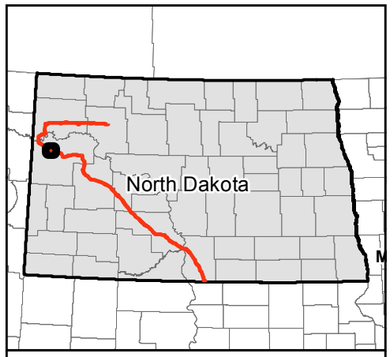

0 1,000 2,000 Feet

1 inch = 2,000 feet

Service Layer Credits: Source: Esri, DigitalGlobe, GeoEye, i-cubed, USDA, USGS, AEX, Getmapping, Aerogrid, IGN, IGP, swisstopo, and the GIS User Community

N W E S

- Milepost
- Valve Location (50' x 75')
- Launcher/Receiver Location (200' x 400')
- Centerline
- Survey Corridor
- 1-mile Study Area
- Facility
- County Boundary
- Oil and Gas Well
- Sand and Gravel Resource
- Desktop Delineated Waterbody
- Field Delineated Waterbody
- Desktop Delineated Waterbody
- Field Delineated Waterbody
- Partially Field Delineated Waterbody
- NWI Wetland
- USFWS Wetland Easement

USGS Streams

- Intermittent Stream
- Perennial Stream
- Ephemeral Stream
- Canal Ditch

Dakota Access, LLC

Dakota Access Pipeline Project

Other Criteria Considered

Page 25 of 83
Mckenzie County

DAKOTA ACCESS, LLC

For Environmental Review Purposes Only

12/18/2014

Source: Z:\Clients\E_H\Energy_Transfer\DAPL\ArcGIS\2014\11\PSC\Other_Criteria_Map_Book.mxd

Date: (12/18/2014)

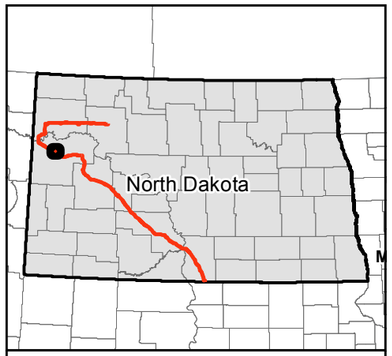

0 1,000 2,000 Feet

1 inch = 2,000 feet

N
W E
S

Service Layer Credits: Source: Esri, DigitalGlobe, GeoEye, i-cubed, USDA, USGS, AEX, Getmapping, Aerogrid, IGN, IGP, swisstopo, and the GIS User Community

- Milepost
- Valve Location (50' x 75')
- Launcher/Receiver Location (200' x 400')
- Centerline
- Survey Corridor
- 1-mile Study Area
- Facility
- County Boundary
- Oil and Gas Well
- Sand and Gravel Resource
- Desktop Delineated Waterbody
- Field Delineated Waterbody
- Desktop Delineated Waterbody
- Field Delineated Waterbody
- Partially Field Delineated Waterbody
- NWI Wetland
- USFWS Wetland Easement

USGS Streams

- Intermittent Stream
- Perennial Stream
- Ephemeral Stream
- Canal Ditch

Dakota Access, LLC

Dakota Access Pipeline Project

Other Criteria Considered

Page 26 of 83
Mckenzie County

DAKOTA ACCESS, LLC

For Environmental Review Purposes Only

12/18/2014

Source: Z:\Clients\E_H\Energy_Transfer\DAPL\ArcGIS\2014\11\PSC\Other_Criteria_Map_Book.mxd

Date: (12/18/2014)

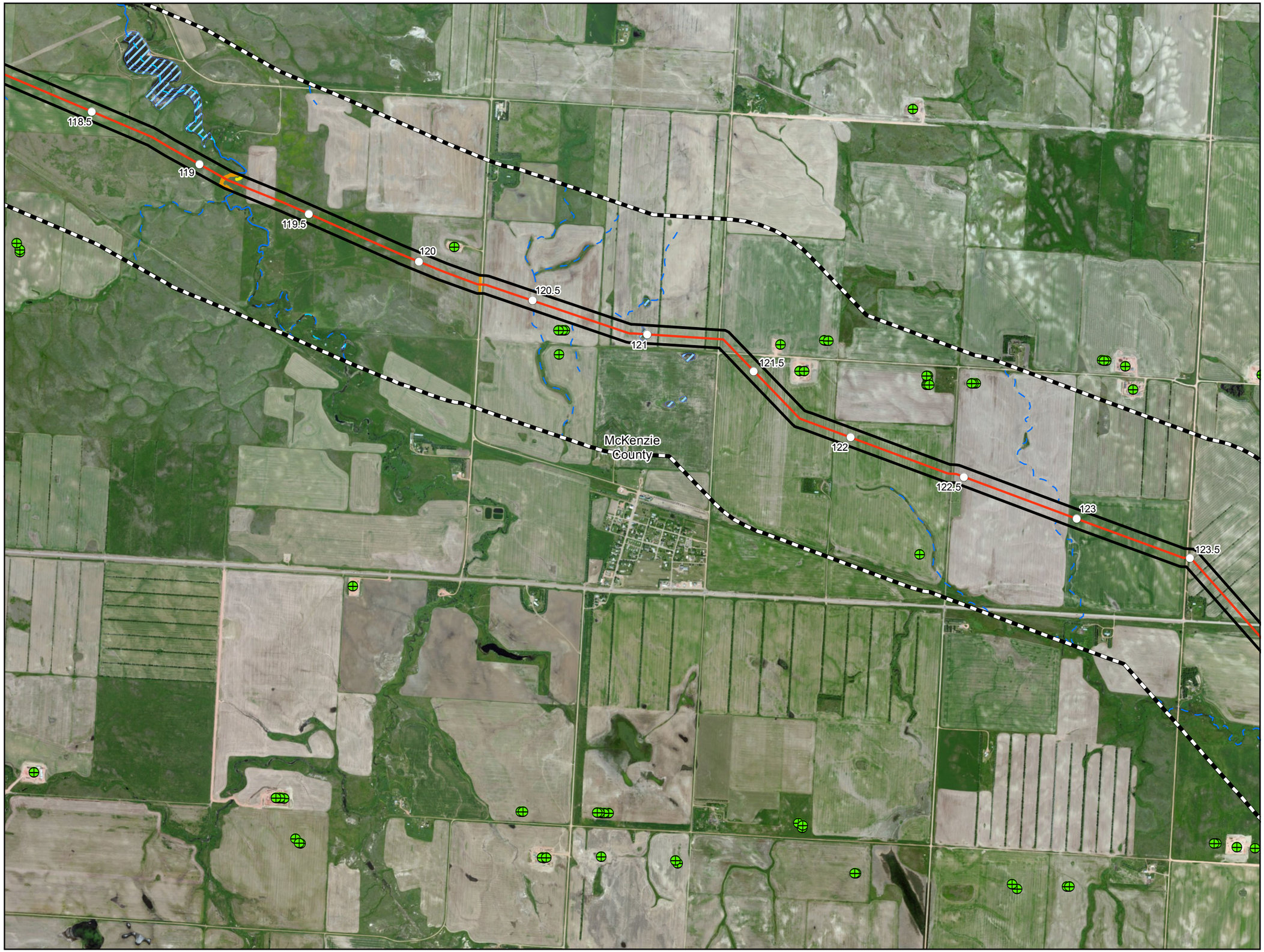

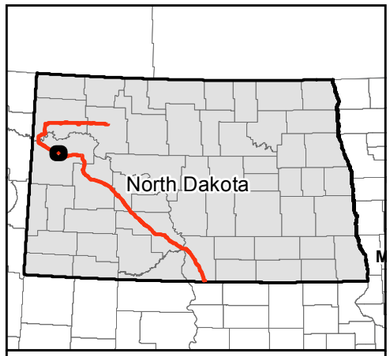

0 1,000 2,000 Feet

1 inch = 2,000 feet

Service Layer Credits: Source: Esri, DigitalGlobe, GeoEye, i-cubed, USDA, USGS, AEX, Getmapping, Aerogrid, IGN, IGP, swisstopo, and the GIS User Community

N W E S

- Milepost
- Valve Location (50' x 75')
- Launcher/Receiver Location (200' x 400')
- Centerline
- Survey Corridor
- 1-mile Study Area
- Facility
- County Boundary
- Oil and Gas Well
- Sand and Gravel Resource
- Desktop Delineated Waterbody
- Field Delineated Waterbody
- Desktop Delineated Waterbody
- Field Delineated Waterbody
- Partially Field Delineated Waterbody
- NWI Wetland
- USFWS Wetland Easement

USGS Streams

- Intermittent Stream
- Perennial Stream
- Ephemeral Stream
- Canal Ditch

Dakota Access, LLC

Dakota Access Pipeline Project

Other Criteria Considered

Page 27 of 83
Mckenzie County

DAKOTA ACCESS, LLC

For Environmental Review Purposes Only

12/18/2014

Source: Z:\Clients\E_H\Energy_Transfer\DAPL\ArcGIS\2014\11\PSC\Other_Criteria_Map_Book.mxd

Date: (12/18/2014)

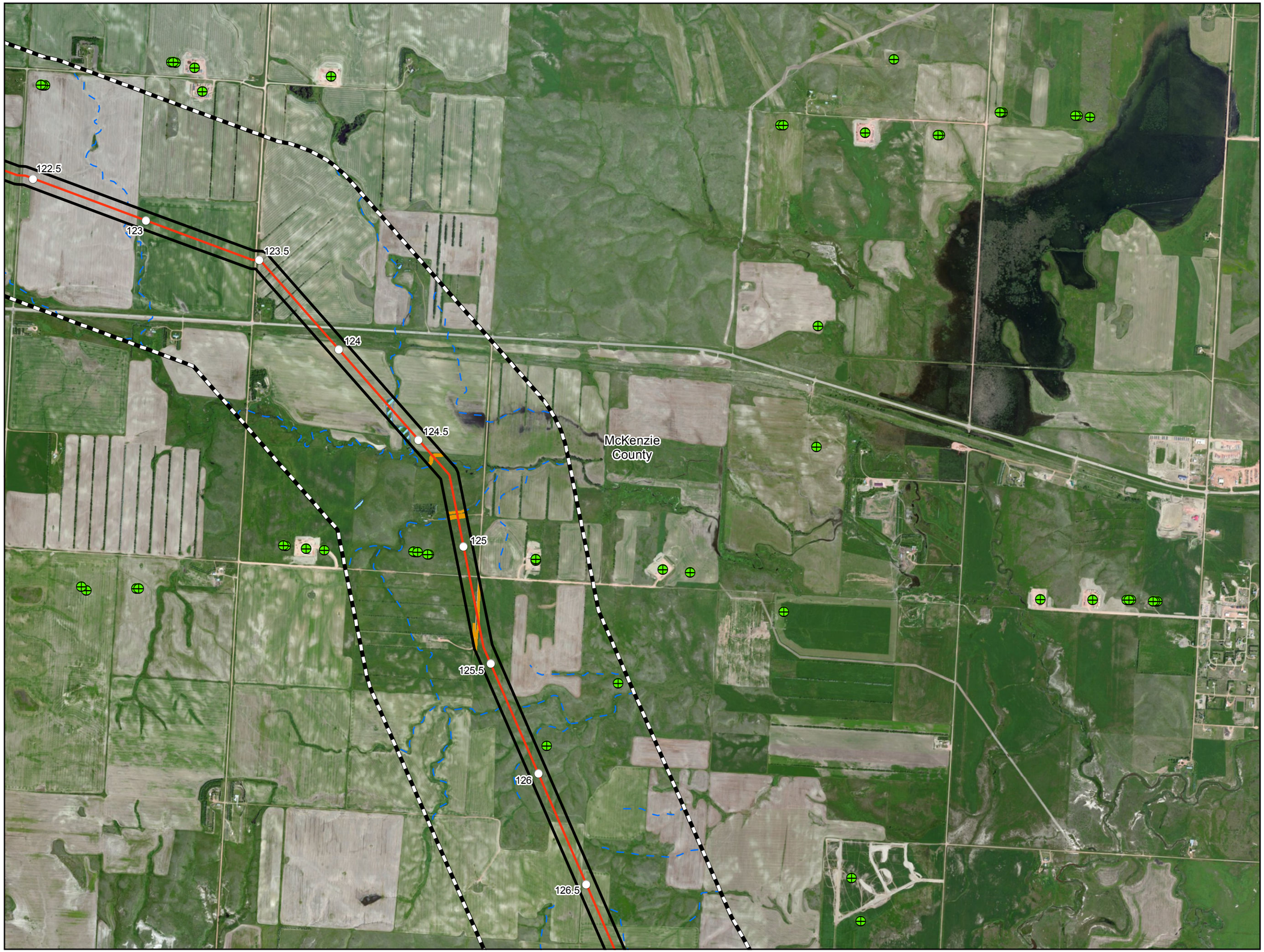

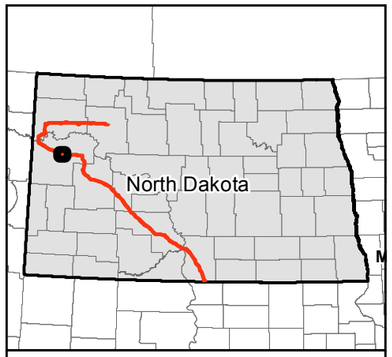

0 1,000 2,000 Feet

1 inch = 2,000 feet

N W E S

Service Layer Credits: Source: Esri, DigitalGlobe, GeoEye, i-cubed, USDA, USGS, AEX, Getmapping, Aerogrid, IGN, IGP, swisstopo, and the GIS User Community

- Milepost
- Valve Location (50' x 75')
- Launcher/Receiver Location (200' x 400')
- Centerline
- Survey Corridor
- 1-mile Study Area
- Facility
- County Boundary
- Oil and Gas Well
- Sand and Gravel Resource
- Desktop Delineated Waterbody
- Field Delineated Waterbody
- Desktop Delineated Waterbody
- Field Delineated Waterbody
- Partially Field Delineated Waterbody
- NWI Wetland
- USFWS Wetland Easement

USGS Streams

- Intermittent Stream
- Perennial Stream
- Ephemeral Stream
- Canal Ditch

Dakota Access, LLC

Dakota Access Pipeline Project

Other Criteria Considered

Page 28 of 83
Mckenzie County

DAKOTA ACCESS, LLC

For Environmental Review Purposes Only

12/18/2014

Source: Z:\Clients\E_H\Energy_Transfer\DAPL\ArcGIS\2014\11\PSC\Other_Criteria_Map_Book.mxd

Date: (12/18/2014)

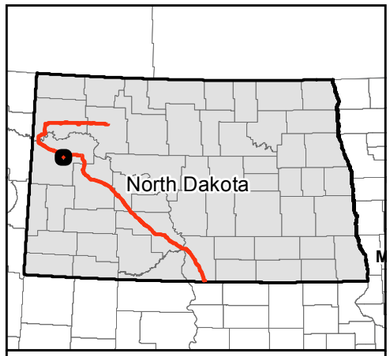

0 1,000 2,000 Feet

1 inch = 2,000 feet

Service Layer Credits: Source: Esri, DigitalGlobe, GeoEye, i-cubed, USDA, USGS, AEX, Getmapping, Aerogrid, IGN, IGP, swisstopo, and the GIS User Community

N W E S

- Milepost
- Valve Location (50' x 75')
- Launcher/Receiver Location (200' x 400')
- Centerline
- Survey Corridor
- 1-mile Study Area
- Facility
- County Boundary
- Oil and Gas Well
- Sand and Gravel Resource
- Desktop Delineated Waterbody
- Field Delineated Waterbody
- Desktop Delineated Waterbody
- Field Delineated Waterbody
- Partially Field Delineated Waterbody
- NWI Wetland
- USFWS Wetland Easement

USGS Streams

- Intermittent Stream
- Perennial Stream
- Ephemeral Stream
- Canal Ditch

Dakota Access, LLC

Dakota Access Pipeline Project

Other Criteria Considered

Page 29 of 83
Mckenzie County

DAKOTA ACCESS, LLC

For Environmental Review Purposes Only

12/18/2014

Source: Z:\Clients\E_PH\Energy_Transfer\DAPL\ArcGIS\2014\11\PSC\Other_Criteria_Map_Book.mxd

Date: (12/18/2014)

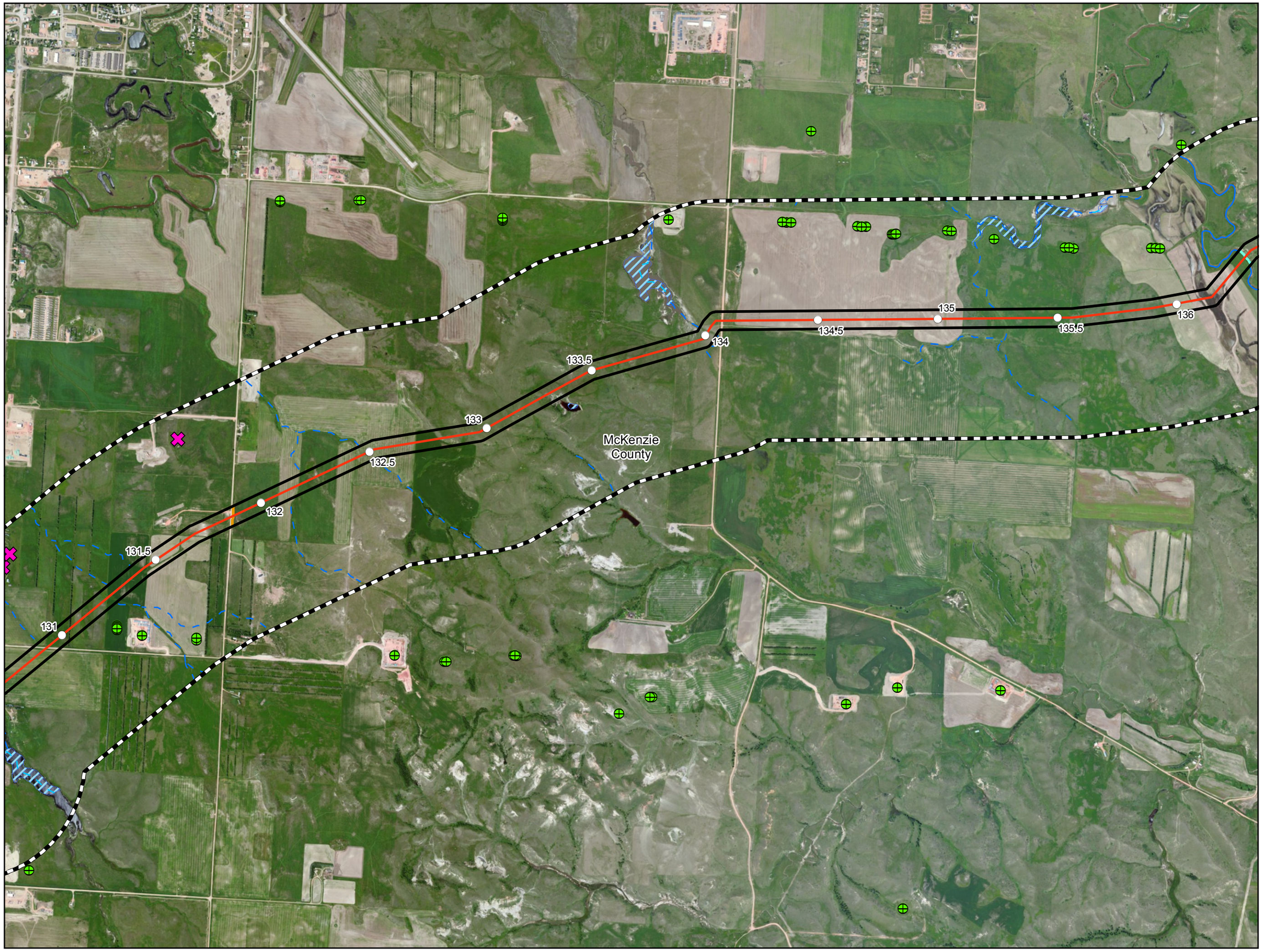

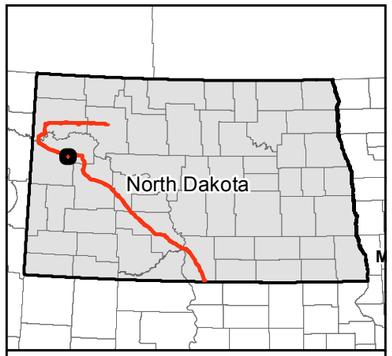

0 1,000 2,000 Feet

1 inch = 2,000 feet

Service Layer Credits: Source: Esri, DigitalGlobe, GeoEye, i-cubed, USDA, USGS, AEX, Getmapping, Aerogrid, IGN, IGP, swisstopo, and the GIS User Community

N W E S

- Milepost
- Valve Location (50' x 75')
- Launcher/Receiver Location (200' x 400')
- Centerline
- Survey Corridor
- 1-mile Study Area
- Facility
- County Boundary
- Oil and Gas Well
- Sand and Gravel Resource
- Desktop Delineated Waterbody
- Field Delineated Waterbody
- Desktop Delineated Waterbody
- Field Delineated Waterbody
- Partially Field Delineated Waterbody
- NWI Wetland
- USFWS Wetland Easement

USGS Streams

- Intermittent Stream
- Perennial Stream
- Ephemeral Stream
- Canal Ditch

Dakota Access, LLC

Dakota Access Pipeline Project

Other Criteria Considered

Page 30 of 83
Mckenzie County

DAKOTA ACCESS, LLC

For Environmental Review Purposes Only

12/18/2014

Source: Z:\Clients\E_P\Energy_Transfer\DAPL\ArcGIS\2014\11\PSC\Other_Criteria_Map_Book.mxd

Date: (12/18/2014)

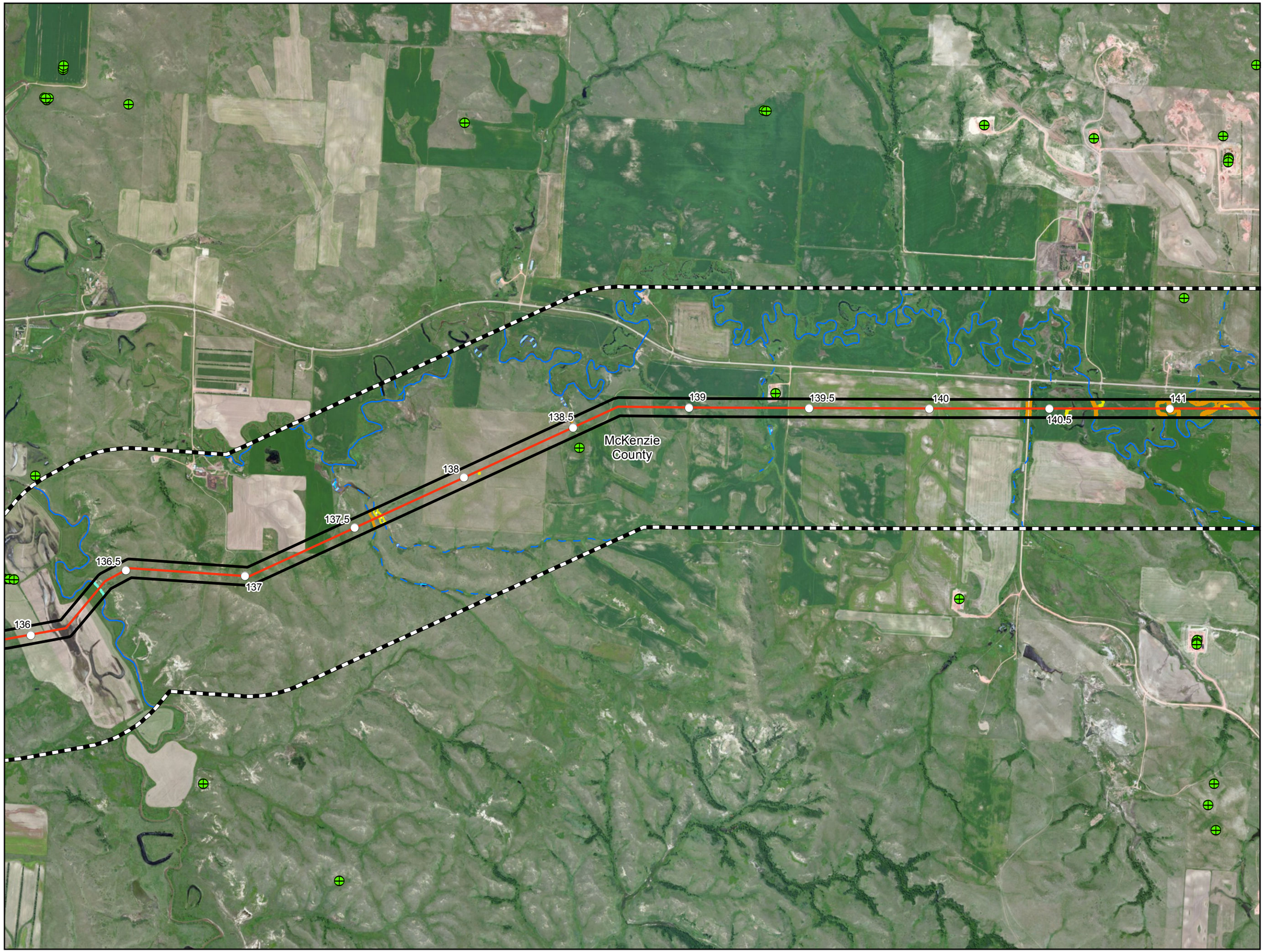

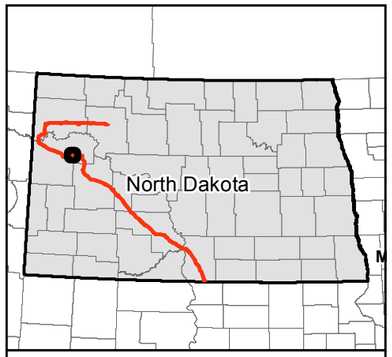

0 1,000 2,000 Feet

1 inch = 2,000 feet

N W E S

Service Layer Credits: Source: Esri, DigitalGlobe, GeoEye, i-cubed, USDA, USGS, AEX, Getmapping, Aerogrid, IGN, IGP, swisstopo, and the GIS User Community

- Milepost
- Valve Location (50' x 75')
- Launcher/Receiver Location (200' x 400')
- Centerline
- Survey Corridor
- 1-mile Study Area
- Facility
- County Boundary
- Oil and Gas Well
- Sand and Gravel Resource
- Desktop Delineated Waterbody
- Field Delineated Waterbody
- Desktop Delineated Waterbody
- Field Delineated Waterbody
- Partially Field Delineated Waterbody
- NWI Wetland
- USFWS Wetland Easement

USGS Streams

- Intermittent Stream
- Perennial Stream
- Ephemeral Stream
- Canal Ditch

Dakota Access, LLC

Dakota Access Pipeline Project

Other Criteria Considered

Page 31 of 83
Mckenzie County

DAKOTA ACCESS, LLC

For Environmental Review Purposes Only

12/18/2014

Source: Z:\Clients\E_H\Energy_Transfer\DAPL\ArcGIS\2014\11\PSC\Other_Criteria_Map_Book.mxd

Date: (12/18/2014)

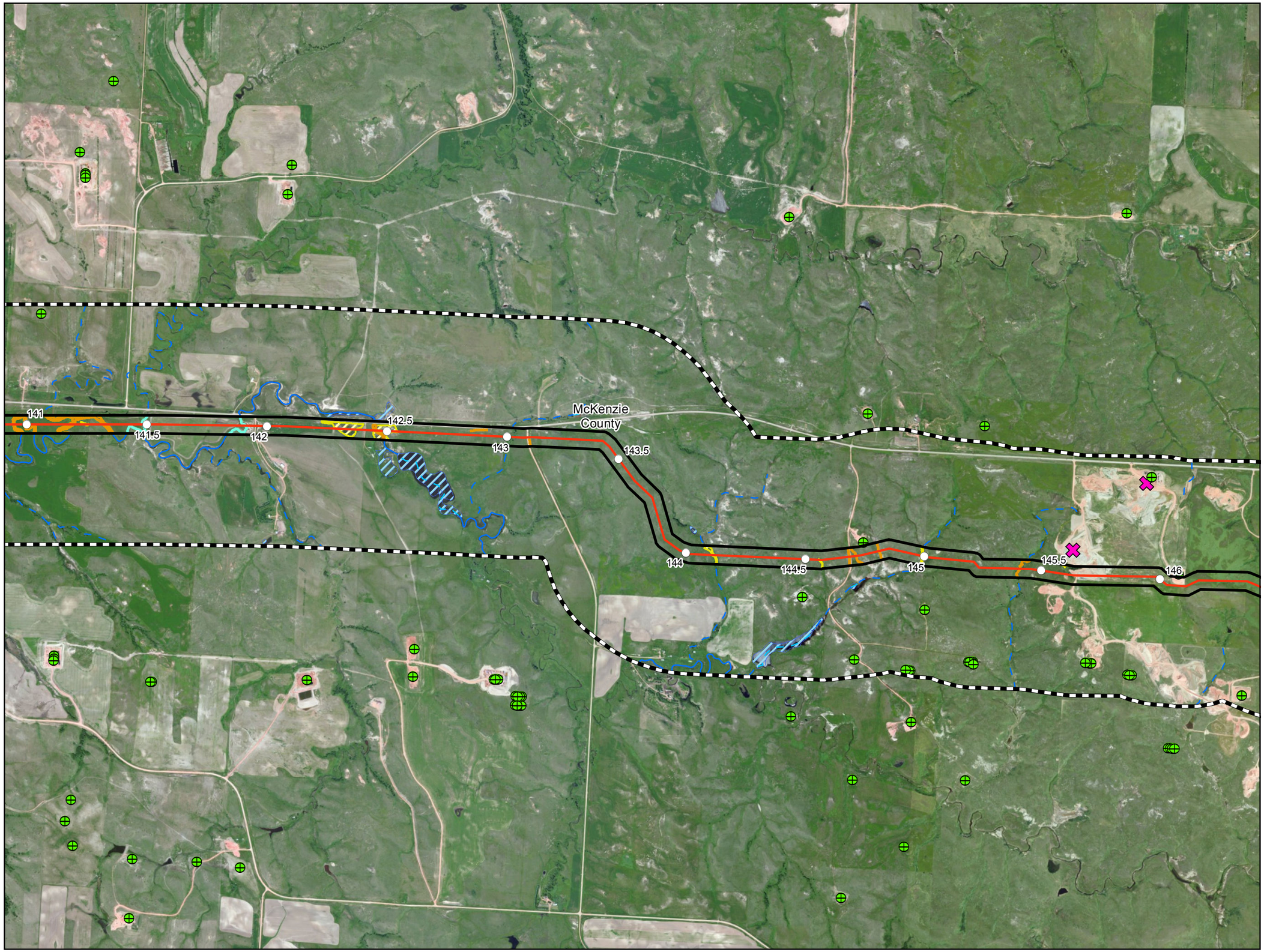

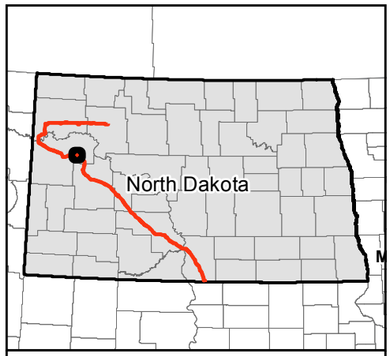

0 1,000 2,000 Feet

1 inch = 2,000 feet

N
W E
S

Service Layer Credits: Source: Esri, DigitalGlobe, GeoEye, i-cubed, USDA, USGS, AEX, Getmapping, Aerogrid, IGN, IGP, swisstopo, and the GIS User Community

- Milepost
- Valve Location (50' x 75')
- Launcher/Receiver Location (200' x 400')
- Centerline
- Survey Corridor
- 1-mile Study Area
- Facility
- County Boundary
- Oil and Gas Well
- Sand and Gravel Resource
- Desktop Delineated Waterbody
- Field Delineated Waterbody
- Desktop Delineated Waterbody
- Field Delineated Waterbody
- Partially Field Delineated Waterbody
- NWI Wetland
- USFWS Wetland Easement

USGS Streams

- Intermittent Stream
- Perennial Stream
- Ephemeral Stream
- Canal Ditch

Dakota Access, LLC

Dakota Access Pipeline Project

Other Criteria Considered

Page 32 of 83
Mckenzie County

DAKOTA ACCESS, LLC

For Environmental Review Purposes Only

12/18/2014

Source: Z:\Clients\E_H\Energy_Transfer\DAPL\ArcGIS\2014\11\PSC\Other_Criteria_Map_Book.mxd
Date: (12/18/2014)

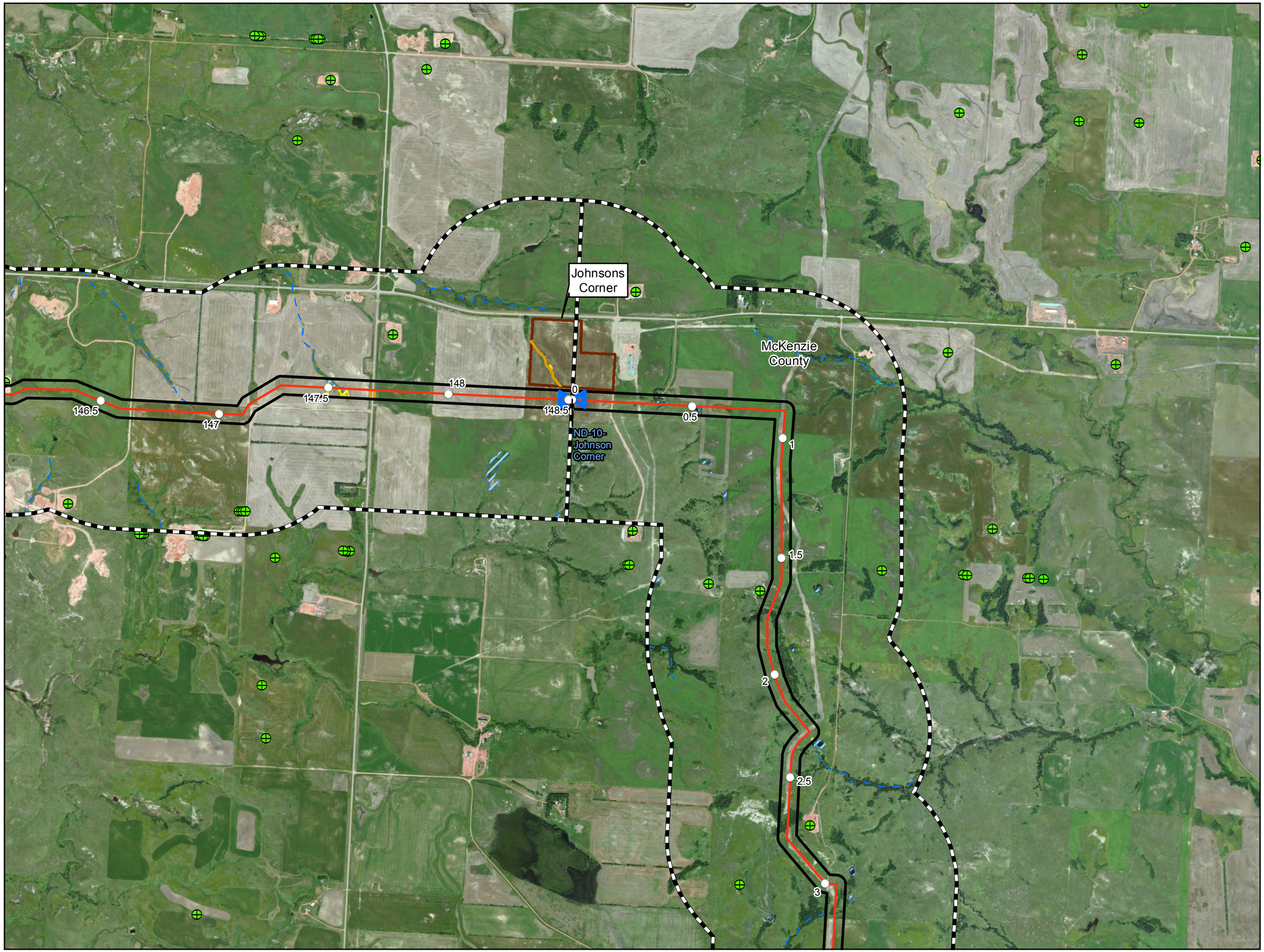

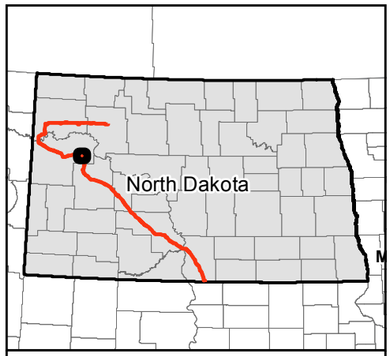

0 1,000 2,000 Feet

1 inch = 2,000 feet

N W E S

Service Layer Credits: Source: Esri, DigitalGlobe, GeoEye, i-cubed, USDA, USGS, AEX, Getmapping, Aerogrid, IGN, IGP, swisstopo, and the GIS User Community

- Milepost
- Valve Location (50' x 75')
- Launcher/Receiver Location (200' x 400')
- Centerline
- Survey Corridor
- 1-mile Study Area
- Facility
- County Boundary
- Oil and Gas Well
- Sand and Gravel Resource
- Desktop Delineated Waterbody
- Field Delineated Waterbody
- Desktop Delineated Waterbody
- Field Delineated Waterbody
- Partially Field Delineated Waterbody
- NWI Wetland
- USFWS Wetland Easement

USGS Streams

- Intermittent Stream
- Perennial Stream
- Ephemeral Stream
- Canal Ditch

Dakota Access, LLC

Dakota Access Pipeline Project

Other Criteria Considered

Page 33 of 83
Mckenzie County

DAKOTA ACCESS, LLC

For Environmental Review Purposes Only

12/18/2014

Source: Z:\Clients\E_H\Energy_Transfer\DAPL\ArcGIS\2014\11\PSC\Other_Criteria_Map_Book.mxd

Date: (12/18/2014)

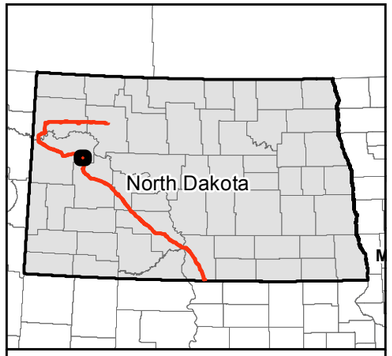

0 1,000 2,000 Feet

1 inch = 2,000 feet

N W E S

Service Layer Credits: Source: Esri, DigitalGlobe, GeoEye, i-cubed, USDA, USGS, AEX, Getmapping, Aerogrid, IGN, IGP, swisstopo, and the GIS User Community

- Milepost
- Valve Location (50' x 75')
- Launcher/Receiver Location (200' x 400')
- Centerline
- Survey Corridor
- 1-mile Study Area
- Facility
- County Boundary
- Oil and Gas Well
- Sand and Gravel Resource
- Desktop Delineated Waterbody
- Field Delineated Waterbody
- Desktop Delineated Waterbody
- Field Delineated Waterbody
- Partially Field Delineated Waterbody
- NWI Wetland
- USFWS Wetland Easement

USGS Streams

- Intermittent Stream
- Perennial Stream
- Ephemeral Stream
- Canal Ditch

Dakota Access, LLC

Dakota Access Pipeline Project

Other Criteria Considered

Page 34 of 83
Mckenzie County

DAKOTA ACCESS, LLC

For Environmental Review Purposes Only

12/18/2014

Source: Z:\Clients\E_H\Energy_Transfer\DAPL\ArcGIS\2014\11\PSC\Other_Criteria_Map_Book.mxd

Date: (12/18/2014)

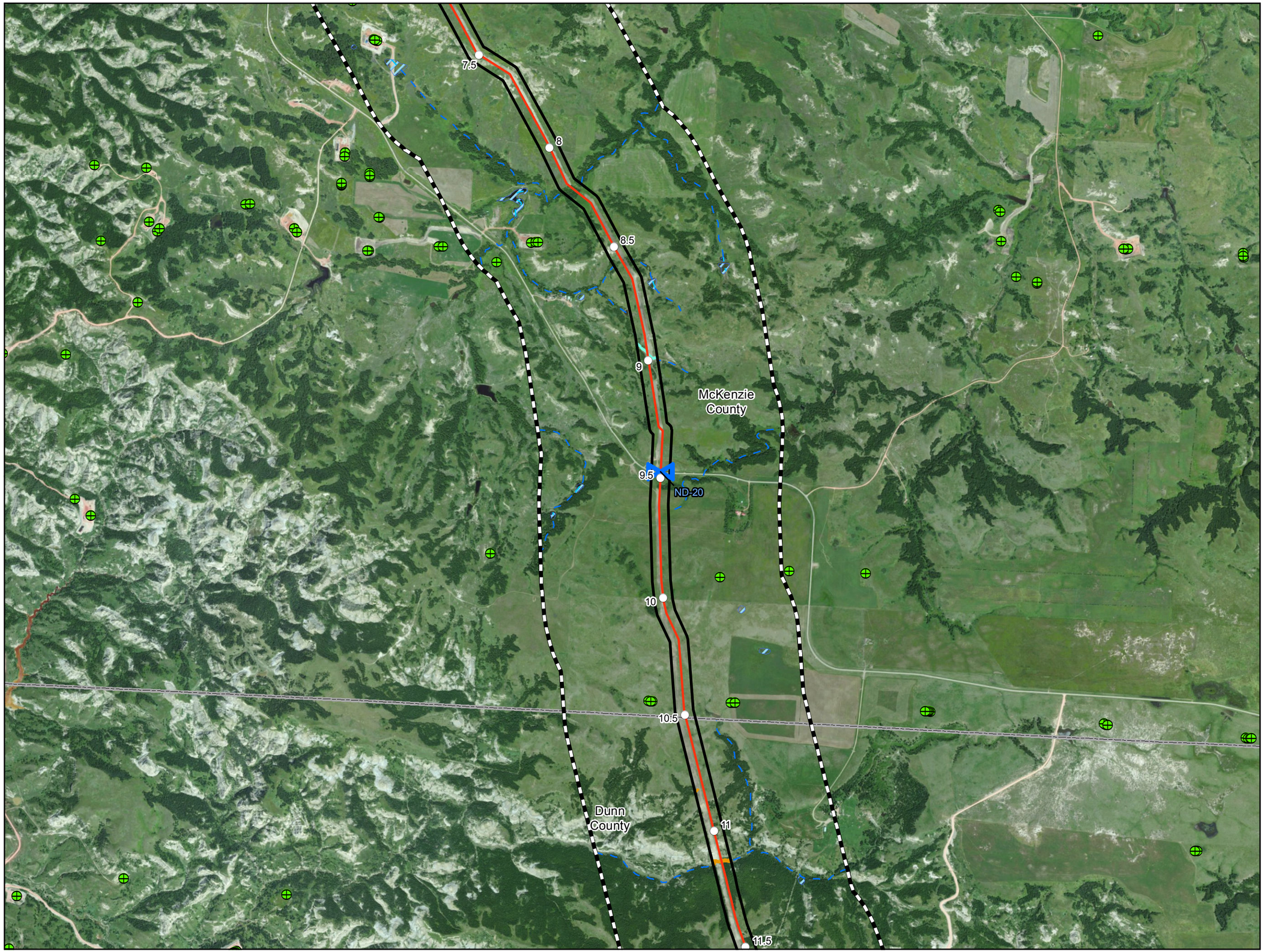

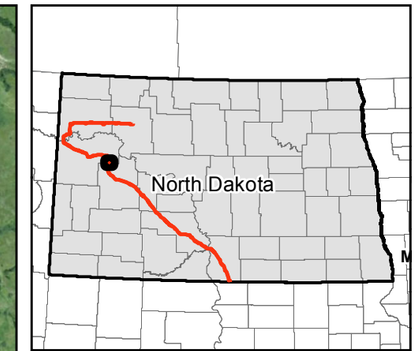

0 1,000 2,000 Feet

1 inch = 2,000 feet

N W E S

Service Layer Credits: Source: Esri, DigitalGlobe, GeoEye, i-cubed, USDA, USGS, AEX, Getmapping, Aerogrid, IGN, IGP, swisstopo, and the GIS User Community

- Milepost
- Valve Location (50' x 75')
- Launcher/Receiver Location (200' x 400')
- Centerline
- Survey Corridor
- 1-mile Study Area
- Facility
- County Boundary
- Oil and Gas Well
- Sand and Gravel Resource
- Desktop Delineated Waterbody
- Field Delineated Waterbody
- Desktop Delineated Waterbody
- Field Delineated Waterbody
- Partially Field Delineated Waterbody
- NWI Wetland
- USFWS Wetland Easement

USGS Streams

- Intermittent Stream
- Perennial Stream
- Ephemeral Stream
- Canal Ditch

Dakota Access, LLC

Dakota Access Pipeline Project

Other Criteria Considered

Page 35 of 83
Mckenzie & Dunn County

DAKOTA ACCESS, LLC

For Environmental Review Purposes Only

12/18/2014

Source: Z:\Clients\E_F\Energy_Transfer\DAPL\ArcGIS\2014\11\PSC\Other_Criteria_Map_Book.mxd

Date: (12/18/2014)

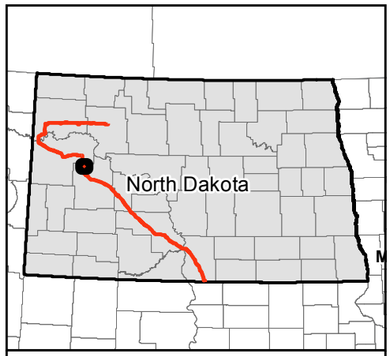

0 1,000 2,000 Feet

1 inch = 2,000 feet

N W E S

Service Layer Credits: Source: Esri, DigitalGlobe, GeoEye, i-cubed, USDA, USGS, AEX, Getmapping, Aerogrid, IGN, IGP, swisstopo, and the GIS User Community

- Milepost
- Valve Location (50' x 75')
- Launcher/Receiver Location (200' x 400')
- Centerline
- Survey Corridor
- 1-mile Study Area
- Facility
- County Boundary
- Oil and Gas Well
- Sand and Gravel Resource
- Desktop Delineated Waterbody
- Field Delineated Waterbody
- Desktop Delineated Waterbody
- Field Delineated Waterbody
- Partially Field Delineated Waterbody
- NWI Wetland
- USFWS Wetland Easement

USGS Streams

- Intermittent Stream
- Perennial Stream
- Ephemeral Stream
- Canal Ditch

Dakota Access, LLC

Dakota Access Pipeline Project

Other Criteria Considered

Page 36 of 83
Dunn County

DAKOTA ACCESS, LLC

For Environmental Review Purposes Only

12/18/2014

Source: Z:\Clients\E_H\Energy_Transfer\DAPL\ArcGIS\2014\11\PSC\Other_Criteria_Map_Book.mxd

Date: (12/18/2014)

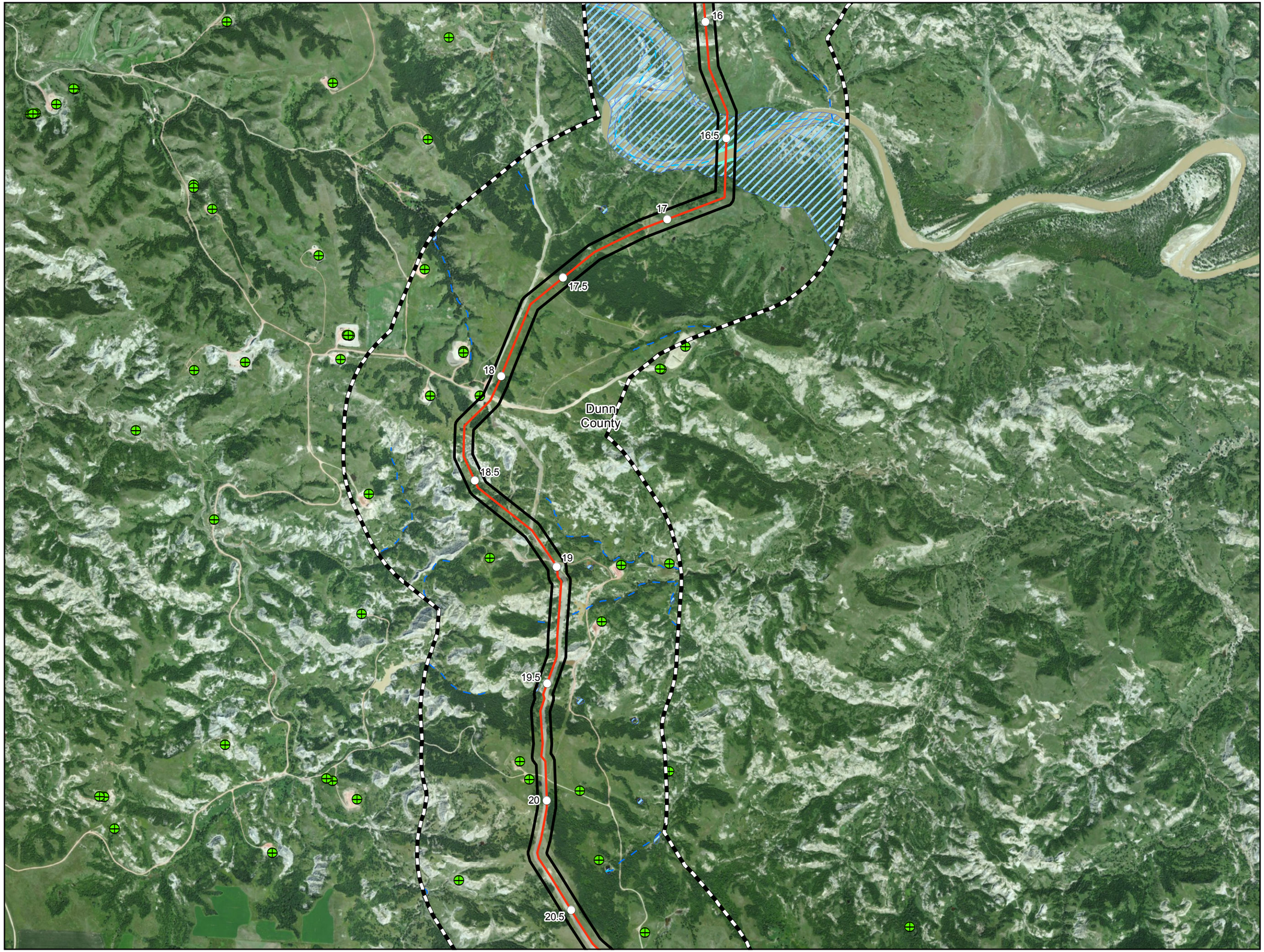

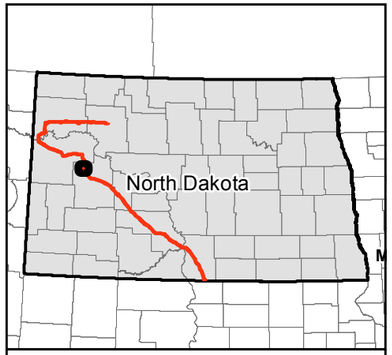

0 1,000 2,000 Feet

1 inch = 2,000 feet

N
W E
S

Service Layer Credits: Source: Esri, DigitalGlobe, GeoEye, i-cubed, USDA, USGS, AEX, Getmapping, Aerogrid, IGN, IGP, swisstopo, and the GIS User Community

- Milepost
- Valve Location (50' x 75')
- Launcher/Receiver Location (200' x 400')
- Centerline
- Survey Corridor
- 1-mile Study Area
- Facility
- County Boundary
- Oil and Gas Well
- Sand and Gravel Resource
- Desktop Delineated Waterbody
- Field Delineated Waterbody
- Desktop Delineated Waterbody
- Field Delineated Waterbody
- Partially Field Delineated Waterbody
- NWI Wetland
- USFWS Wetland Easement

USGS Streams

- Intermittent Stream
- Perennial Stream
- Ephemeral Stream
- Canal Ditch

Dakota Access, LLC

Dakota Access Pipeline Project

Other Criteria Considered

Page 37 of 83
Dunn County

DAKOTA ACCESS, LLC

For Environmental Review Purposes Only

12/18/2014

Source: Z:\Clients\E_H\Energy_Transfer\DAPL\ArcGIS\2014\11\PSC\Other_Criteria_Map_Book.mxd
Date: (12/18/2014)

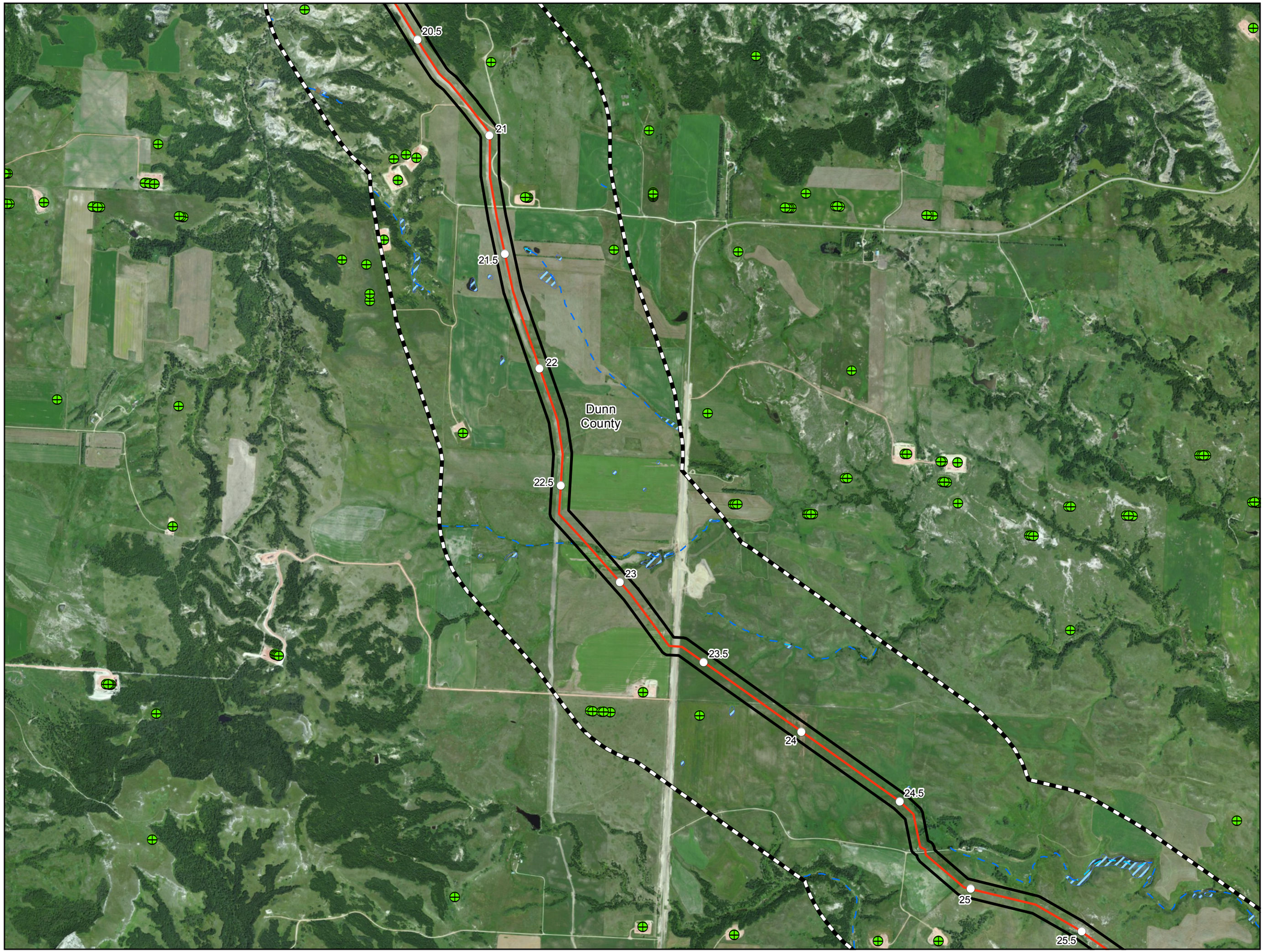

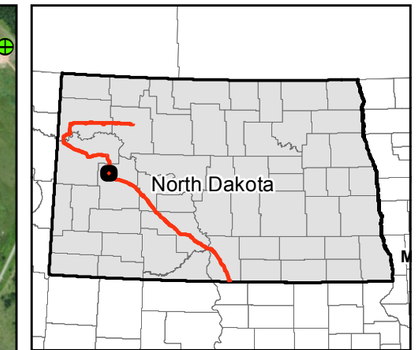

0 1,000 2,000 Feet

1 inch = 2,000 feet

Service Layer Credits: Source: Esri, DigitalGlobe, GeoEye, i-cubed, USDA, USGS, AEX, Getmapping, Aerogrid, IGN, IGP, swisstopo, and the GIS User Community

N W E S

- Milepost
- Valve Location (50' x 75')
- Launcher/Receiver Location (200' x 400')
- Centerline
- Survey Corridor
- 1-mile Study Area
- Facility
- County Boundary
- Oil and Gas Well
- Sand and Gravel Resource
- Desktop Delineated Waterbody
- Field Delineated Waterbody
- Desktop Delineated Waterbody
- Field Delineated Waterbody
- Partially Field Delineated Waterbody
- NWI Wetland
- USFWS Wetland Easement

USGS Streams

- Intermittent Stream
- Perennial Stream
- Ephemeral Stream
- Canal Ditch

Dakota Access, LLC

Dakota Access Pipeline Project

Other Criteria Considered

Page 38 of 83
Dunn County

DAKOTA ACCESS, LLC

For Environmental Review Purposes Only 12/18/2014

Source: Z:\Clients\E_H\Energy_Transfer\DAPL\ArcGIS\2014\11\PSC\Other_Criteria_Map_Book.mxd

Date: (12/18/2014)

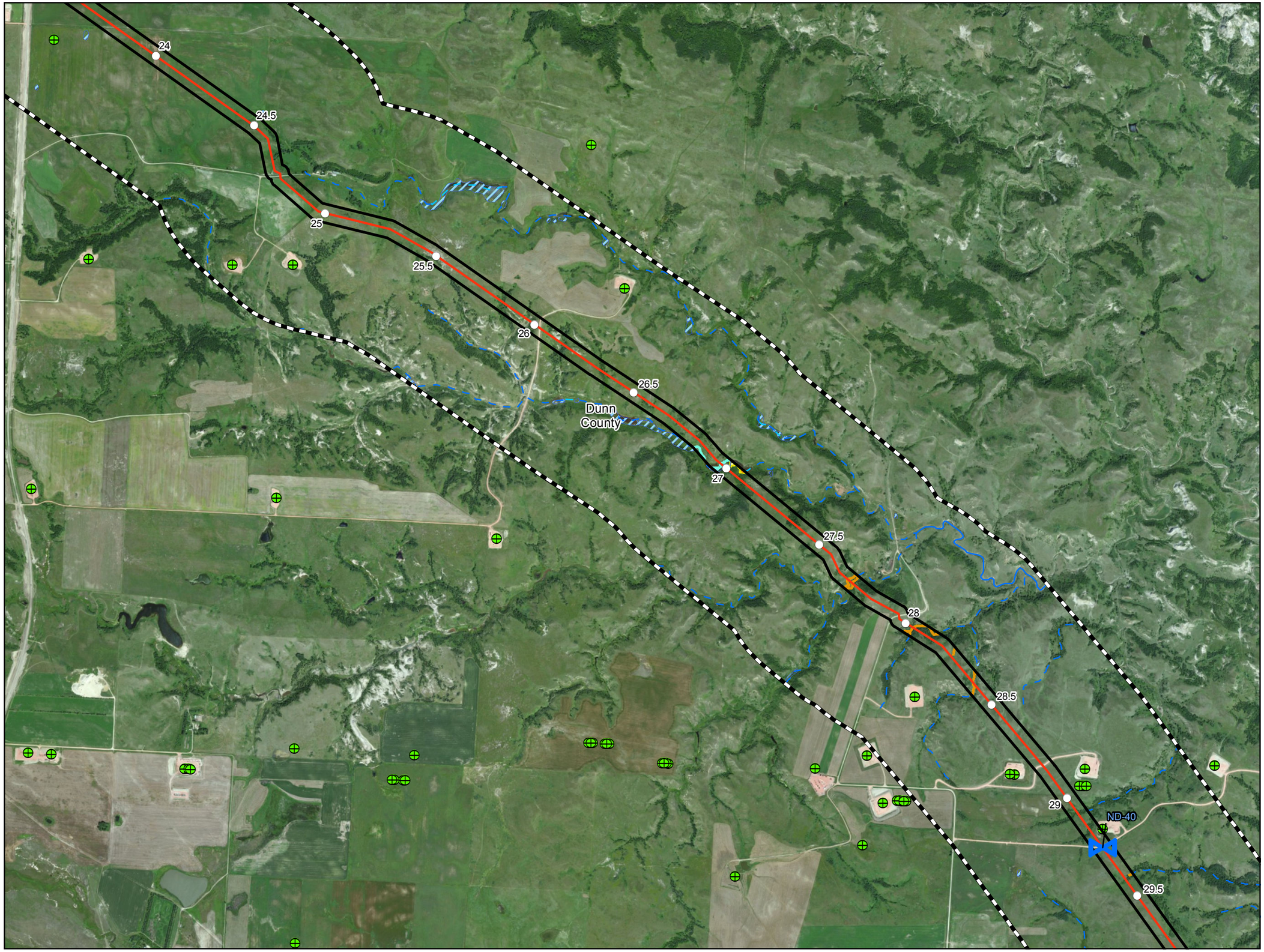

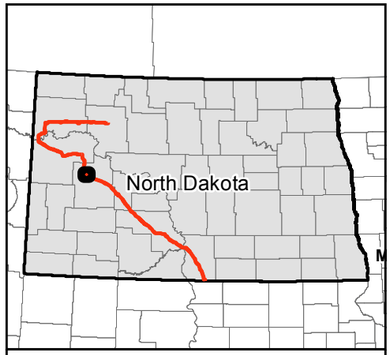

0 1,000 2,000 Feet

1 inch = 2,000 feet

Service Layer Credits: Source: Esri, DigitalGlobe, GeoEye, i-cubed, USDA, USGS, AEX, Getmapping, Aerogrid, IGN, IGP, swisstopo, and the GIS User Community

N W E S

- Milepost
- Valve Location (50' x 75')
- Launcher/Receiver Location (200' x 400')
- Centerline
- Survey Corridor
- 1-mile Study Area
- Facility
- County Boundary
- Oil and Gas Well
- Sand and Gravel Resource
- Desktop Delineated Waterbody
- Field Delineated Waterbody
- Desktop Delineated Waterbody
- Field Delineated Waterbody
- Partially Field Delineated Waterbody
- NWI Wetland
- USFWS Wetland Easement

USGS Streams

- Intermittent Stream
- Perennial Stream
- Ephemeral Stream
- Canal Ditch

Dakota Access, LLC

Dakota Access Pipeline Project

Other Criteria Considered

Page 39 of 83
Dunn County

DAKOTA ACCESS, LLC

For Environmental Review Purposes Only

12/18/2014

Source: Z:\Clients\E_H\Energy_Transfer\DAPL\ArcGIS\2014\11\PSC\Other_Criteria_Map_Book.mxd

Date: (12/18/2014)

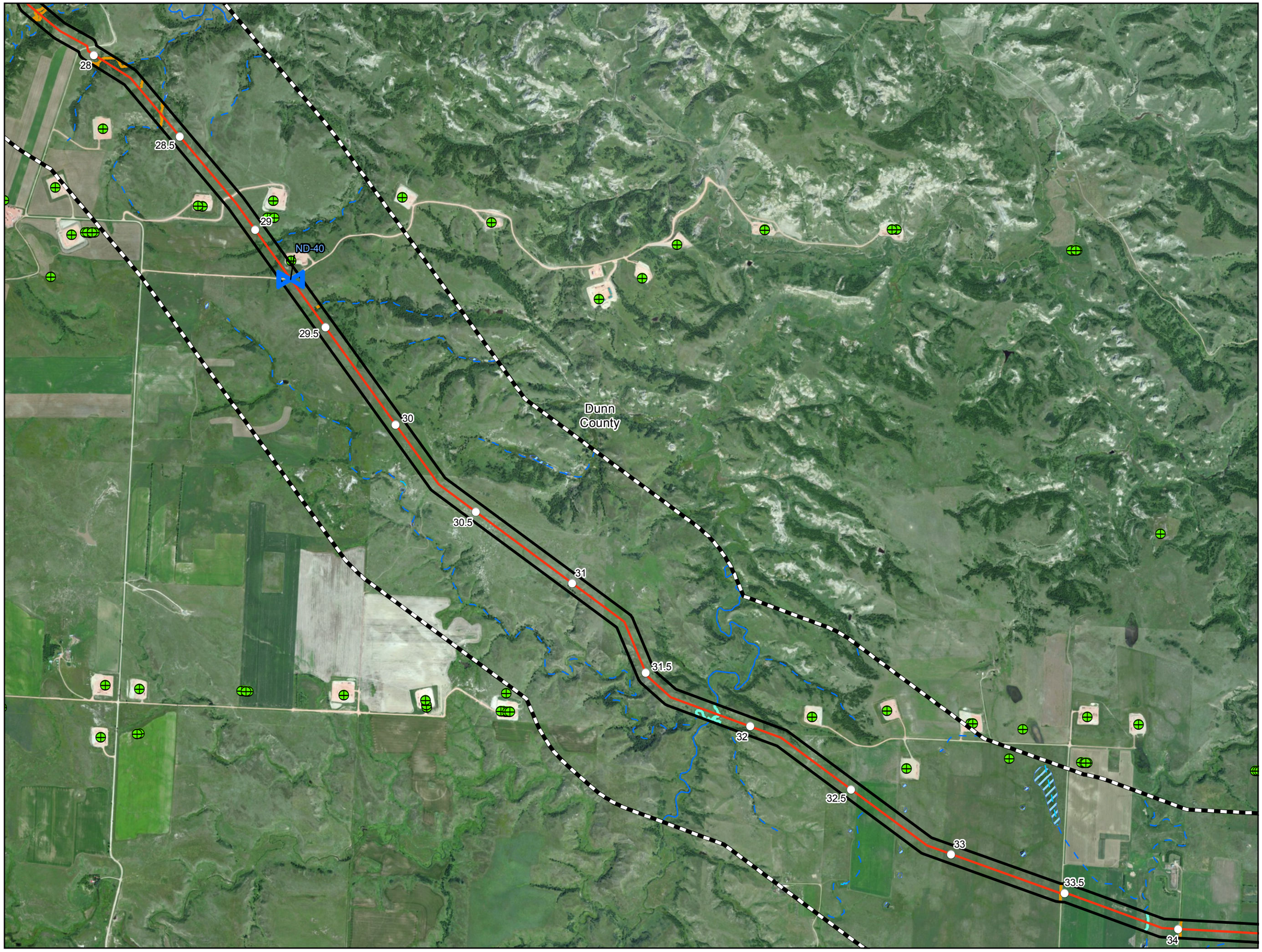

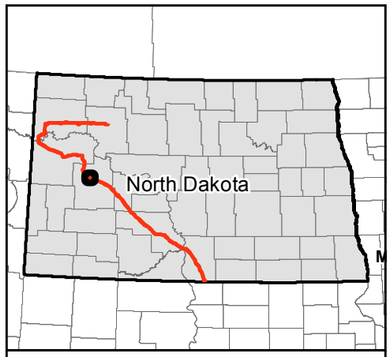

0 1,000 2,000 Feet

1 inch = 2,000 feet

N
W E
S

Service Layer Credits: Source: Esri, DigitalGlobe, GeoEye, i-cubed, USDA, USGS, AEX, Getmapping, Aerogrid, IGN, IGP, swisstopo, and the GIS User Community

- Milepost
- Valve Location (50' x 75')
- Launcher/Receiver Location (200' x 400')
- Centerline
- Survey Corridor
- 1-mile Study Area
- Facility
- County Boundary
- Oil and Gas Well
- Sand and Gravel Resource
- Desktop Delineated Waterbody
- Field Delineated Waterbody
- Desktop Delineated Waterbody
- Field Delineated Waterbody
- Partially Field Delineated Waterbody
- NWI Wetland
- USFWS Wetland Easement

USGS Streams

- Intermittent Stream
- Perennial Stream
- Ephemeral Stream
- Canal Ditch

Dakota Access, LLC

Dakota Access Pipeline Project

Other Criteria Considered

Page 40 of 83
Dunn County

DAKOTA ACCESS, LLC

For Environmental Review Purposes Only

12/18/2014

Date: (12/18/2014) Source: Z:\Clients\E_H\Energy_Transfer\DAPL\ArcGIS\2014\11\PSC\Other_Criteria_Map_Book.mxd

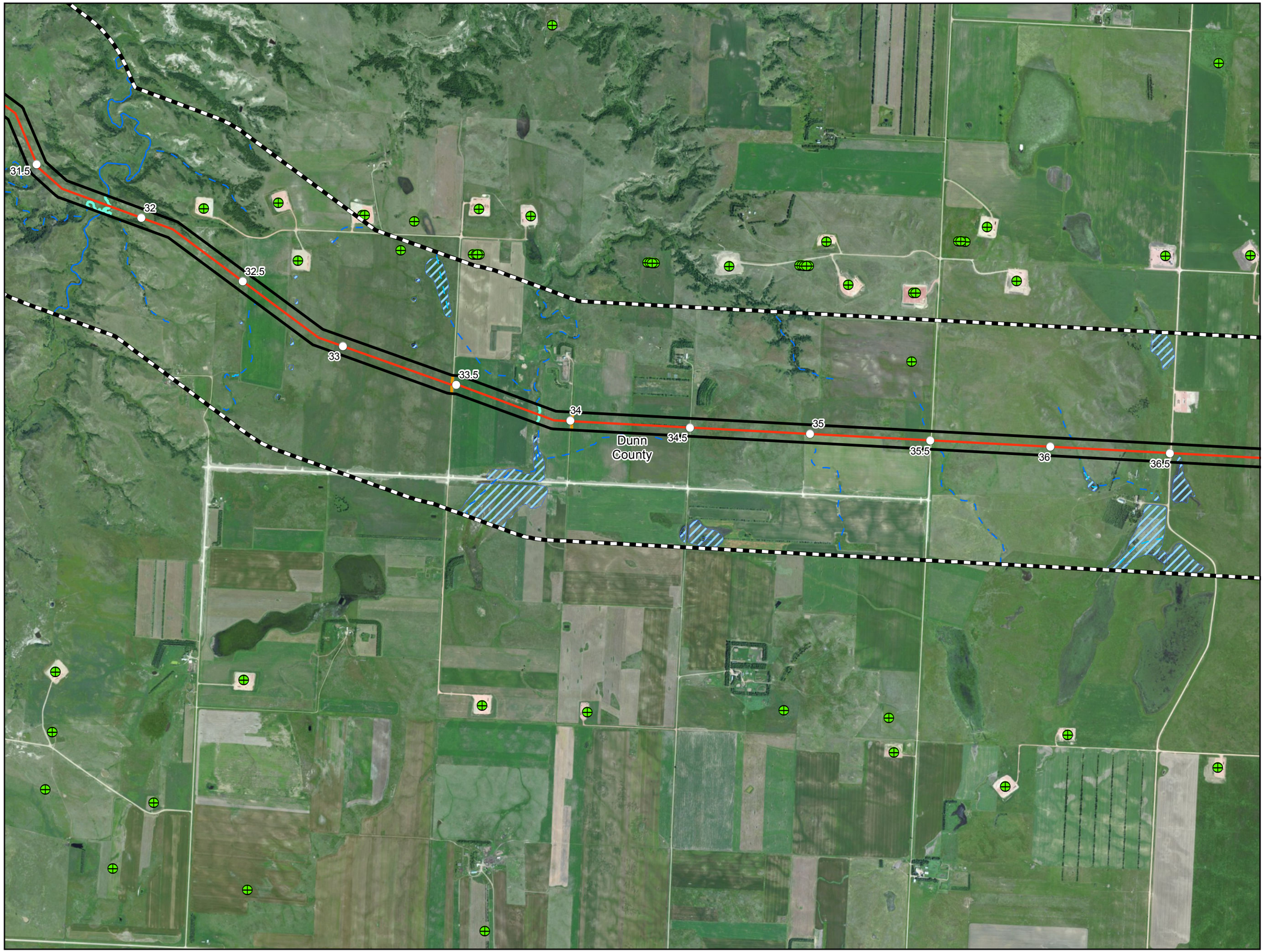

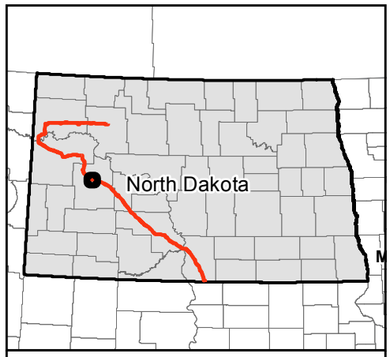

0 1,000 2,000 Feet

1 inch = 2,000 feet

N W E S

Service Layer Credits: Source: Esri, DigitalGlobe, GeoEye, i-cubed, USDA, USGS, AEX, Getmapping, Aerogrid, IGN, IGP, swisstopo, and the GIS User Community

- Milepost
- Valve Location (50' x 75')
- Launcher/Receiver Location (200' x 400')
- Centerline
- Survey Corridor
- 1-mile Study Area
- Facility
- County Boundary
- Oil and Gas Well
- Sand and Gravel Resource
- Desktop Delineated Waterbody
- Field Delineated Waterbody
- Desktop Delineated Waterbody
- Field Delineated Waterbody
- Partially Field Delineated Waterbody
- NWI Wetland
- USFWS Wetland Easement

USGS Streams

- Intermittent Stream
- Perennial Stream
- Ephemeral Stream
- Canal Ditch

Dakota Access, LLC

Dakota Access Pipeline Project

Other Criteria Considered

Page 41 of 83
Dunn County

DAKOTA ACCESS, LLC

For Environmental Review Purposes Only

12/18/2014

Source: Z:\Clients\E_H\Energy_Transfer\DAPL\ArcGIS\2014\11\PSC\Other_Criteria_Map_Book.mxd

Date: (12/18/2014)

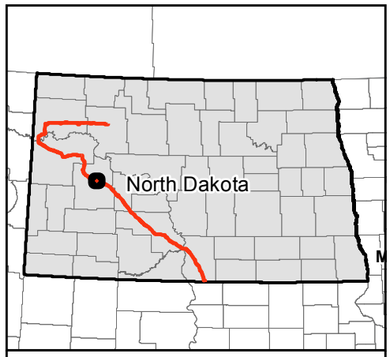

0 1,000 2,000 Feet

1 inch = 2,000 feet

N W E S

Service Layer Credits: Source: Esri, DigitalGlobe, GeoEye, i-cubed, USDA, USGS, AEX, Getmapping, Aerogrid, IGN, IGP, swisstopo, and the GIS User Community

- Milepost
- Valve Location (50' x 75')
- Launcher/Receiver Location (200' x 400')
- Centerline
- Survey Corridor
- 1-mile Study Area
- Facility
- County Boundary
- Oil and Gas Well
- Sand and Gravel Resource
- Desktop Delineated Waterbody
- Field Delineated Waterbody
- Desktop Delineated Waterbody
- Field Delineated Waterbody
- Partially Field Delineated Waterbody
- NWI Wetland
- USFWS Wetland Easement

USGS Streams

- Intermittent Stream
- Perennial Stream
- Ephemeral Stream
- Canal Ditch

Dakota Access, LLC

Dakota Access Pipeline Project

Other Criteria Considered

Page 42 of 83
Dunn County

DAKOTA ACCESS, LLC

For Environmental Review Purposes Only

12/18/2014

Source: Z:\Clients\E_H\Energy_Transfer\DAPL\ArcGIS\2014\11\PSC\Other_Criteria_Map_Book.mxd

Date: (12/18/2014)

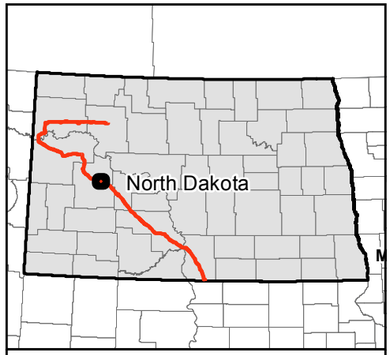

0 1,000 2,000 Feet

1 inch = 2,000 feet

Service Layer Credits: Source: Esri, DigitalGlobe, GeoEye, i-cubed, USDA, USGS, AEX, Getmapping, Aerogrid, IGN, IGP, swisstopo, and the GIS User Community

N W E S

- Milepost
- Valve Location (50' x 75')
- Launcher/Receiver Location (200' x 400')
- Centerline
- Survey Corridor
- 1-mile Study Area
- Facility
- County Boundary
- Oil and Gas Well
- Sand and Gravel Resource
- Desktop Delineated Waterbody
- Field Delineated Waterbody
- Desktop Delineated Waterbody
- Field Delineated Waterbody
- Partially Field Delineated Waterbody
- NWI Wetland
- USFWS Wetland Easement

USGS Streams

- Intermittent Stream
- Perennial Stream
- Ephemeral Stream
- Canal Ditch

Dakota Access, LLC

Dakota Access Pipeline Project

Other Criteria Considered

Page 43 of 83
Dunn County

DAKOTA ACCESS, LLC

For Environmental Review Purposes Only

12/18/2014

Source: Z:\Clients\E_H\Energy_Transfer\DAPL\ArcGIS\2014\11\PSC\Other_Criteria_Map_Book.mxd

Date: (12/18/2014)

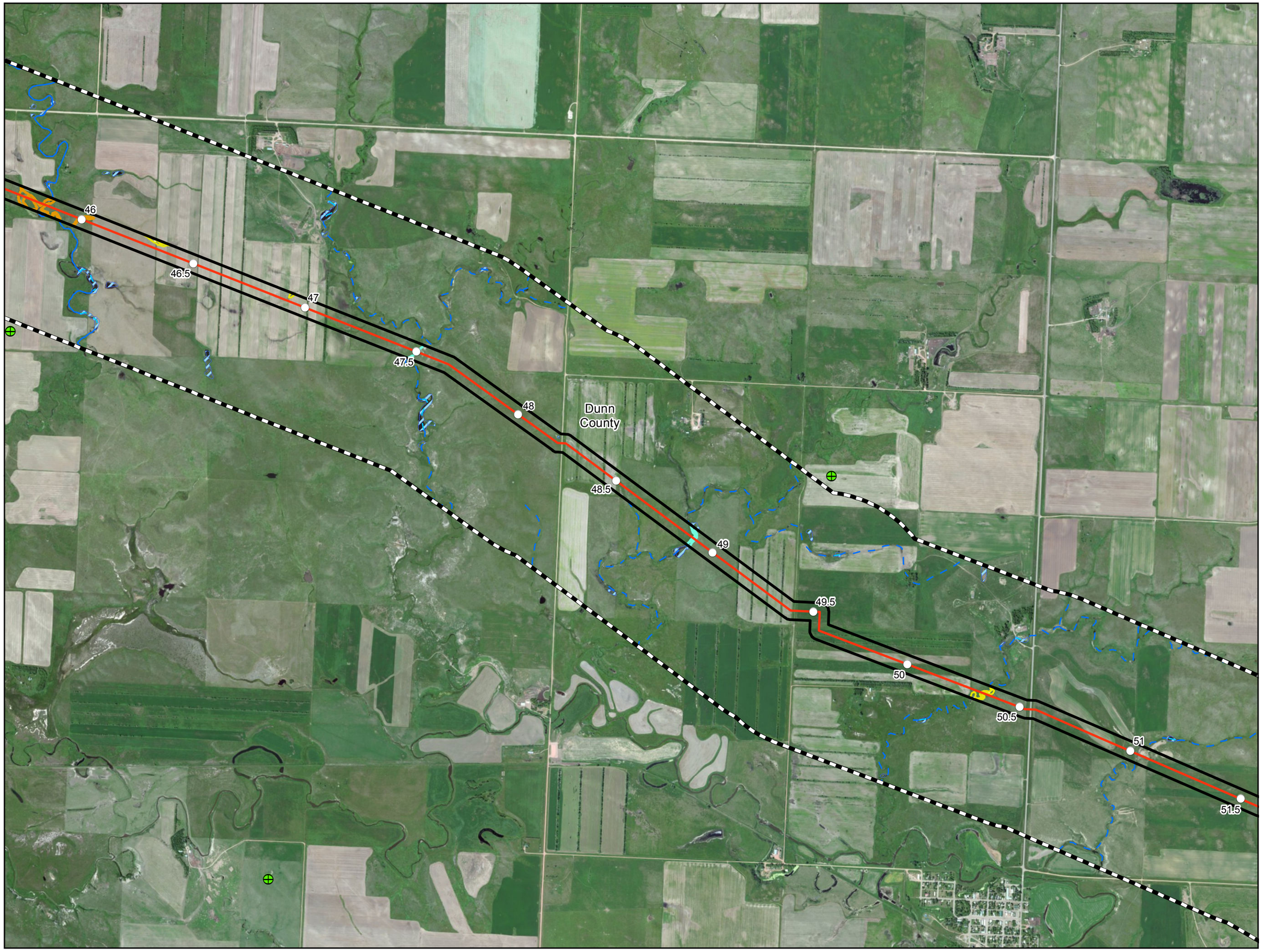

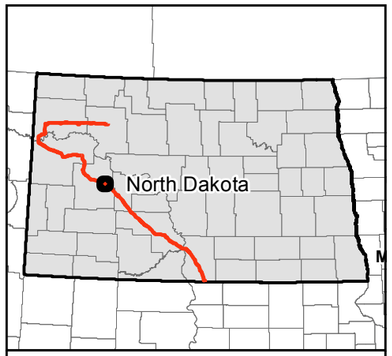

0 1,000 2,000 Feet

1 inch = 2,000 feet

Service Layer Credits: Source: Esri, DigitalGlobe, GeoEye, i-cubed, USDA, USGS, AEX, Getmapping, Aerogrid, IGN, IGP, swisstopo, and the GIS User Community

N W E S

- Milepost
- Valve Location (50' x 75')
- Launcher/Receiver Location (200' x 400')
- Centerline
- Survey Corridor
- 1-mile Study Area
- Facility
- County Boundary
- Oil and Gas Well
- Sand and Gravel Resource
- Desktop Delineated Waterbody
- Field Delineated Waterbody
- Desktop Delineated Waterbody
- Field Delineated Waterbody
- Partially Field Delineated Waterbody
- NWI Wetland
- USFWS Wetland Easement

USGS Streams

- Intermittent Stream
- Perennial Stream
- Ephemeral Stream
- Canal Ditch

Dakota Access, LLC

Dakota Access Pipeline Project

Other Criteria Considered

Page 44 of 83
Dunn County

DAKOTA ACCESS, LLC

For Environmental Review Purposes Only

12/18/2014

Source: Z:\Clients\E_H\Energy_Transfer\DAPL\ArcGIS\2014\11\PSC\Other_Criteria_Map_Book.mxd

Date: (12/18/2014)

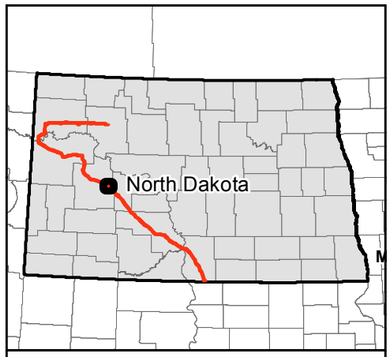

0 1,000 2,000 Feet

1 inch = 2,000 feet

Service Layer Credits: Source: Esri, DigitalGlobe, GeoEye, i-cubed, USDA, USGS, AEX, Getmapping, Aerogrid, IGN, IGP, swisstopo, and the GIS User Community

N W E S

- Milepost
- Valve Location (50' x 75')
- Launcher/Receiver Location (200' x 400')
- Centerline
- Survey Corridor
- 1-mile Study Area
- Facility
- County Boundary
- Oil and Gas Well
- Sand and Gravel Resource
- Desktop Delineated Waterbody
- Field Delineated Waterbody
- Desktop Delineated Waterbody
- Field Delineated Waterbody
- Partially Field Delineated Waterbody
- NWI Wetland
- USFWS Wetland Easement

USGS Streams

- Intermittent Stream
- Perennial Stream
- Ephemeral Stream
- Canal Ditch

Dakota Access, LLC

Dakota Access Pipeline Project

Other Criteria Considered

Page 45 of 83
Dunn County

DAKOTA ACCESS, LLC

For Environmental Review Purposes Only

12/18/2014

Source: Z:\Clients\E_H\Energy_Transfer\DAPL\ArcGIS\2014\11\PSC\Other_Criteria_Map_Book.mxd

Date: (12/18/2014)

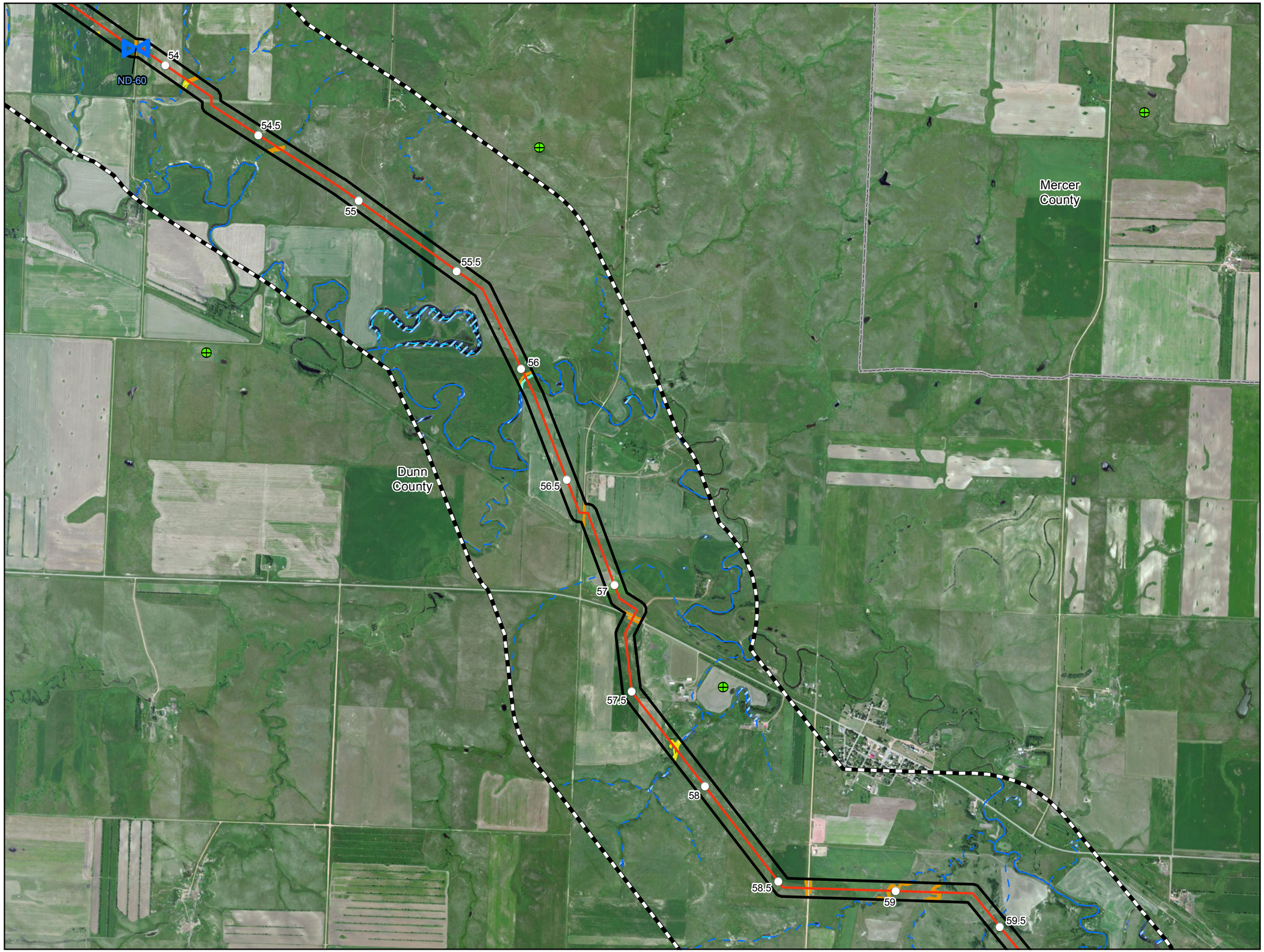

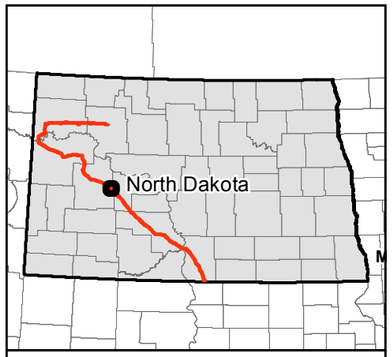

0 1,000 2,000 Feet

1 inch = 2,000 feet

N
W E
S

Service Layer Credits: Source: Esri, DigitalGlobe, GeoEye, i-cubed, USDA, USGS, AEX, Getmapping, Aerogrid, IGN, IGP, swisstopo, and the GIS User Community

- Milepost
- Valve Location (50' x 75')
- Launcher/Receiver Location (200' x 400')
- Centerline
- Survey Corridor
- 1-mile Study Area
- Facility
- County Boundary
- Oil and Gas Well
- Sand and Gravel Resource
- Desktop Delineated Waterbody
- Field Delineated Waterbody
- Desktop Delineated Waterbody
- Field Delineated Waterbody
- Partially Field Delineated Waterbody
- NWI Wetland
- USFWS Wetland Easement

USGS Streams

- Intermittent Stream
- Perennial Stream
- Ephemeral Stream
- Canal Ditch

Dakota Access, LLC

Dakota Access Pipeline Project

Other Criteria Considered

Page 46 of 83
Dunn County

DAKOTA ACCESS, LLC

For Environmental Review Purposes Only

12/18/2014

Source: Z:\Clients\E_H\Energy_Transfer\DAPL\ArcGIS\2014\11\PSC\Other_Criteria_Map_Book.mxd

Date: (12/18/2014)

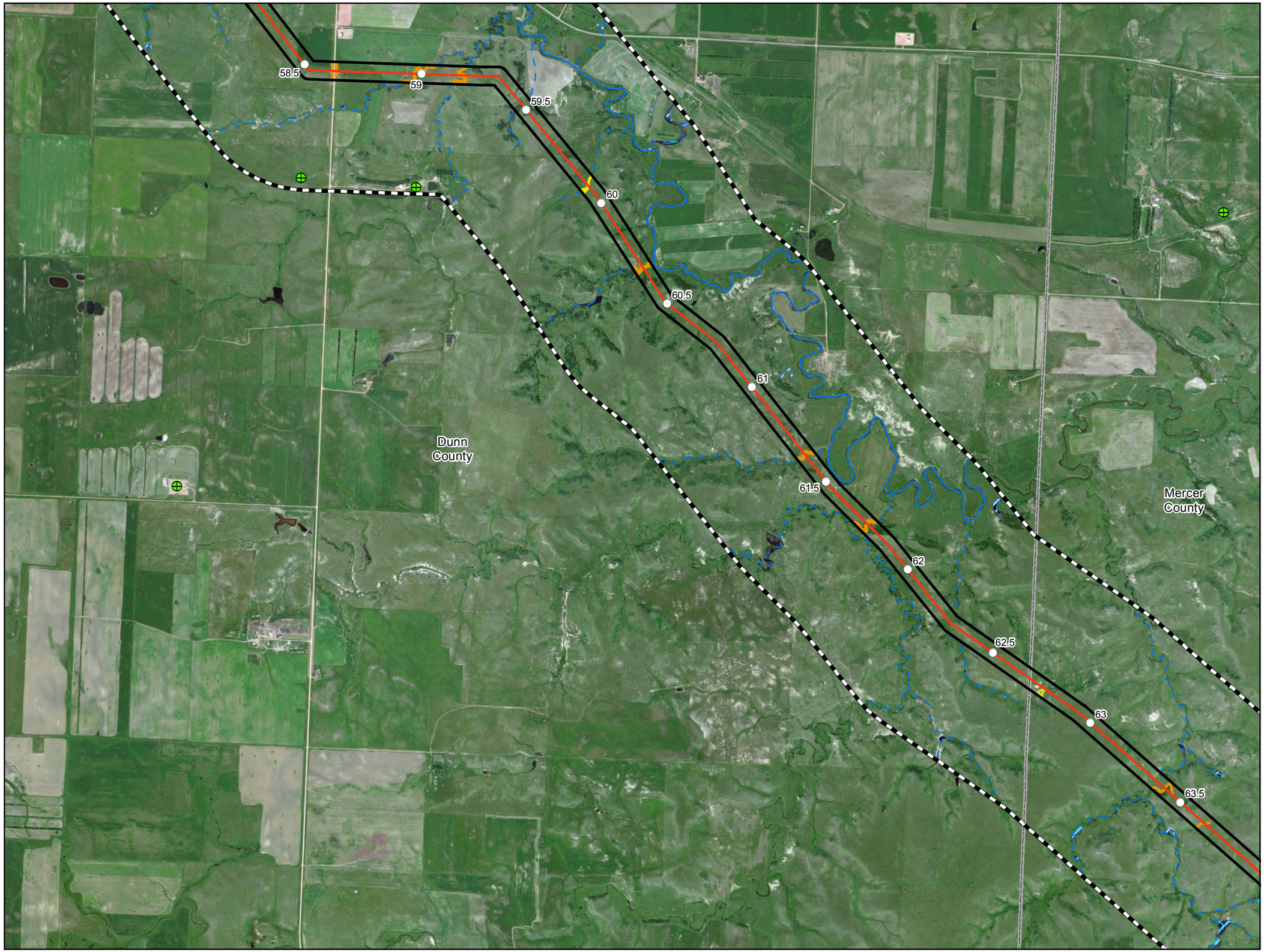

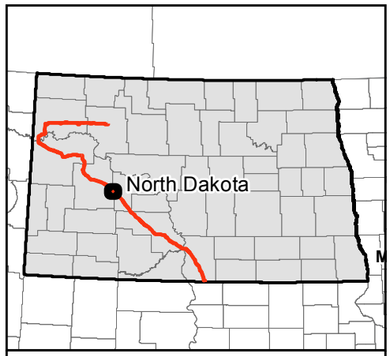

0 1,000 2,000 Feet

1 inch = 2,000 feet

N W E S

Service Layer Credits: Source: Esri, DigitalGlobe, GeoEye, i-cubed, USDA, USGS, AEX, Getmapping, Aerogrid, IGN, IGP, swisstopo, and the GIS User Community

- Milepost
- Valve Location (50' x 75')
- Launcher/Receiver Location (200' x 400')
- Centerline
- Survey Corridor
- 1-mile Study Area
- Facility
- County Boundary
- Oil and Gas Well
- Sand and Gravel Resource
- Desktop Delineated Waterbody
- Field Delineated Waterbody
- Desktop Delineated Waterbody
- Field Delineated Waterbody
- Partially Field Delineated Waterbody
- NWI Wetland
- USFWS Wetland Easement

USGS Streams

- Intermittent Stream
- Perennial Stream
- Ephemeral Stream
- Canal Ditch

Dakota Access, LLC

Dakota Access Pipeline Project

Other Criteria Considered

Page 47 of 83

Dunn & Mercer County

DAKOTA ACCESS, LLC

For Environmental Review Purposes Only

12/18/2014

Source: Z:\Clients\E_P\Energy_Transfer\DAPL\ArcGIS\2014\11\PSC\Other_Criteria_Map_Book.mxd

Date: (12/18/2014)

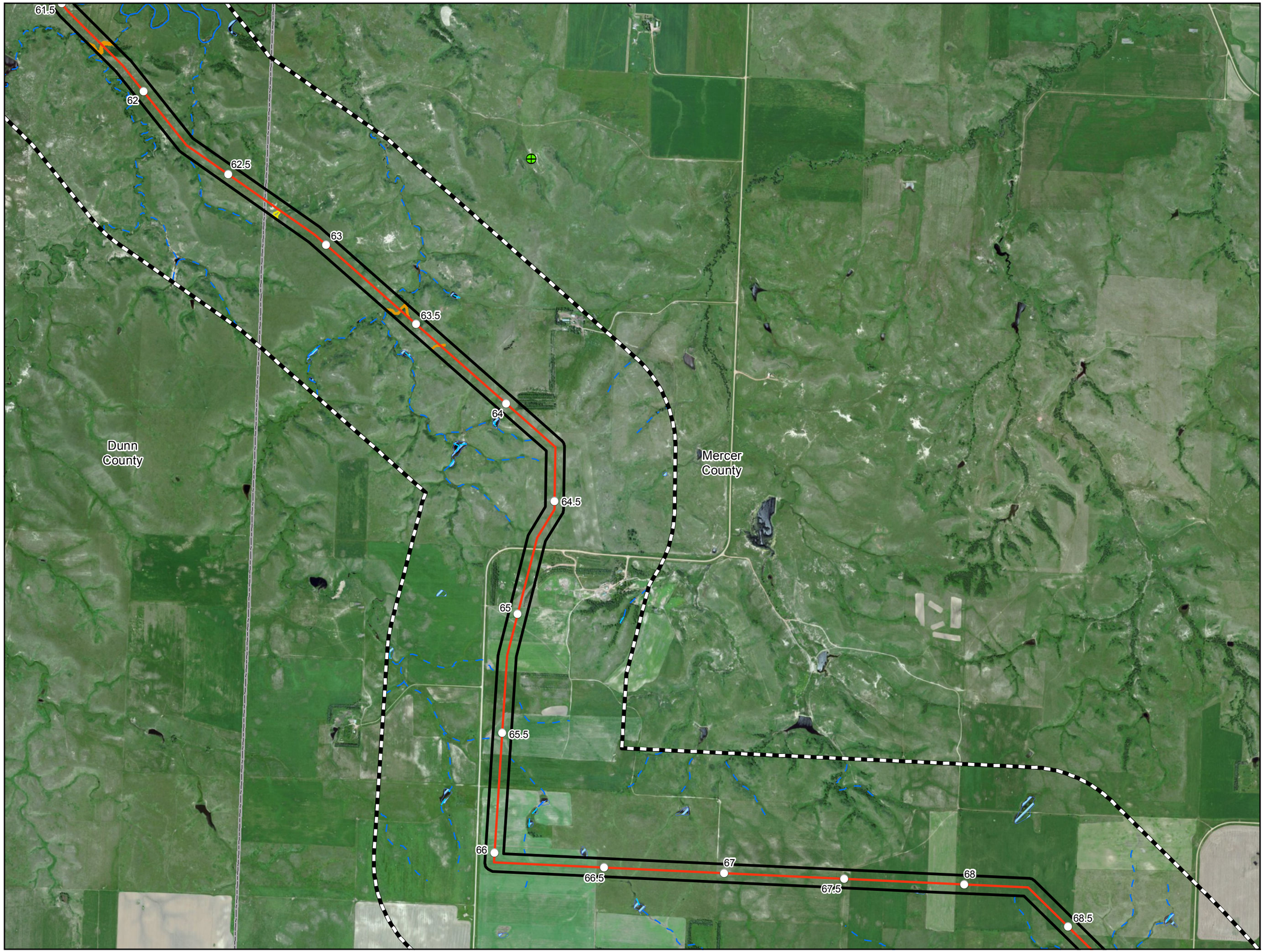

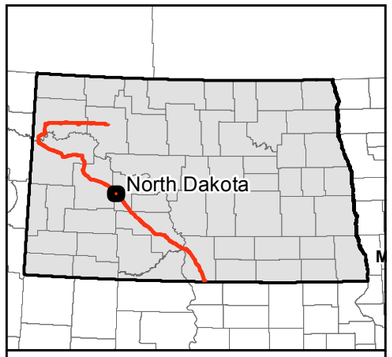

0 1,000 2,000 Feet

1 inch = 2,000 feet

N
W E
S

Service Layer Credits: Source: Esri, DigitalGlobe, GeoEye, i-cubed, USDA, USGS, AEX, Getmapping, Aerogrid, IGN, IGP, swisstopo, and the GIS User Community

- Milepost
- Valve Location (50' x 75')
- Launcher/Receiver Location (200' x 400')
- Centerline
- Survey Corridor
- 1-mile Study Area
- Facility
- County Boundary
- Oil and Gas Well
- Sand and Gravel Resource
- Desktop Delineated Waterbody
- Field Delineated Waterbody
- Desktop Delineated Waterbody
- Field Delineated Waterbody
- Partially Field Delineated Waterbody
- NWI Wetland
- USFWS Wetland Easement

USGS Streams

- Intermittent Stream
- Perennial Stream
- Ephemeral Stream
- Canal Ditch

Dakota Access, LLC

Dakota Access Pipeline Project

Other Criteria Considered

Page 48 of 83
Dunn & Mercer County

DAKOTA ACCESS, LLC

For Environmental Review Purposes Only

12/18/2014

Source: Z:\Clients\E_H\Energy_Transfer\DAPL\ArcGIS\2014\11\PSC\Other_Criteria_Map_Book.mxd

Date: (12/18/2014)

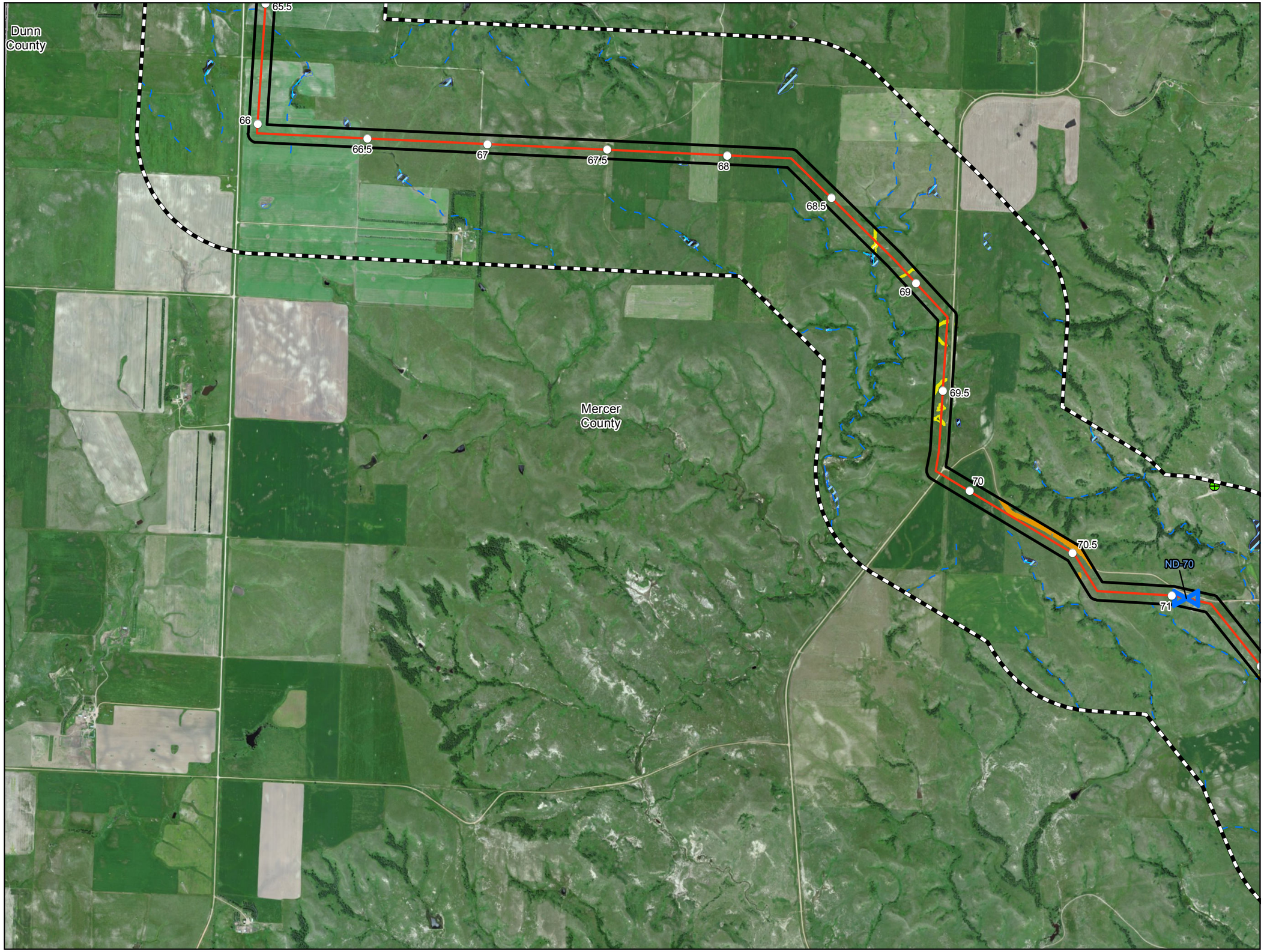

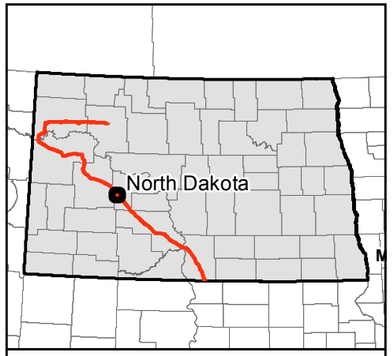

0 1,000 2,000 Feet

1 inch = 2,000 feet

N W E S

Service Layer Credits: Source: Esri, DigitalGlobe, GeoEye, i-cubed, USDA, USGS, AEX, Getmapping, Aerogrid, IGN, IGP, swisstopo, and the GIS User Community

- Milepost
- Valve Location (50' x 75')
- Launcher/Receiver Location (200' x 400')
- Centerline
- Survey Corridor
- 1-mile Study Area
- Facility
- County Boundary
- Oil and Gas Well
- Sand and Gravel Resource
- Desktop Delineated Waterbody
- Field Delineated Waterbody
- Desktop Delineated Waterbody
- Field Delineated Waterbody
- Partially Field Delineated Waterbody
- NWI Wetland
- USFWS Wetland Easement

USGS Streams

- Intermittent Stream
- Perennial Stream
- Ephemeral Stream
- Canal Ditch

Dakota Access, LLC

Dakota Access Pipeline Project

Other Criteria Considered

Page 49 of 83
Mercer County

DAKOTA ACCESS, LLC

For Environmental Review Purposes Only

12/18/2014

Source: Z:\Clients\E_H\Energy_Transfer\DAPL\ArcGIS\2014\11\PSC\Other_Criteria_Map_Book.mxd

Date: (12/18/2014)

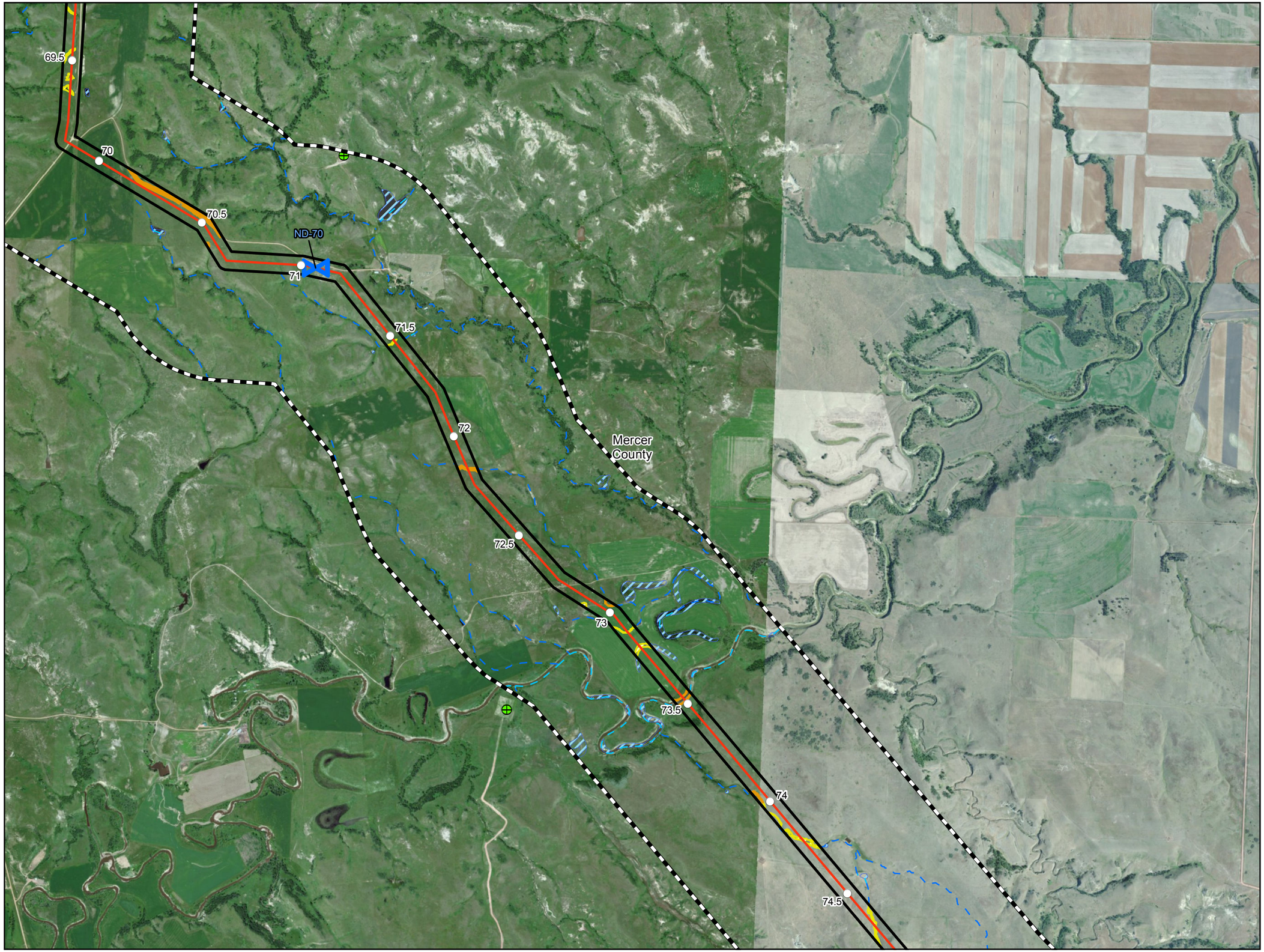

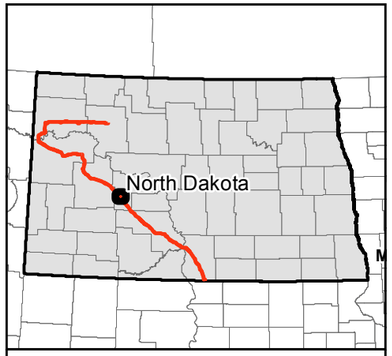

0 1,000 2,000 Feet

1 inch = 2,000 feet

Service Layer Credits: Source: Esri, DigitalGlobe, GeoEye, i-cubed, USDA, USGS, AEX, Getmapping, Aerogrid, IGN, IGP, swisstopo, and the GIS User Community

N W E S

- Milepost
- Valve Location (50' x 75')
- Launcher/Receiver Location (200' x 400')
- Centerline
- Survey Corridor
- 1-mile Study Area
- Facility
- County Boundary
- Oil and Gas Well
- Sand and Gravel Resource
- Desktop Delineated Waterbody
- Field Delineated Waterbody
- Desktop Delineated Waterbody
- Field Delineated Waterbody
- Partially Field Delineated Waterbody
- NWI Wetland
- USFWS Wetland Easement

USGS Streams

- Intermittent Stream
- Perennial Stream
- Ephemeral Stream
- Canal Ditch

Dakota Access, LLC

Dakota Access Pipeline Project

Other Criteria Considered

Page 50 of 83
Mercer County

DAKOTA ACCESS, LLC

For Environmental Review Purposes Only

12/18/2014

Source: Z:\Clients\E_H\Energy_Transfer\DAPL\ArcGIS\2014\11\PSC\Other_Criteria_Map_Book.mxd

Date: (12/18/2014)

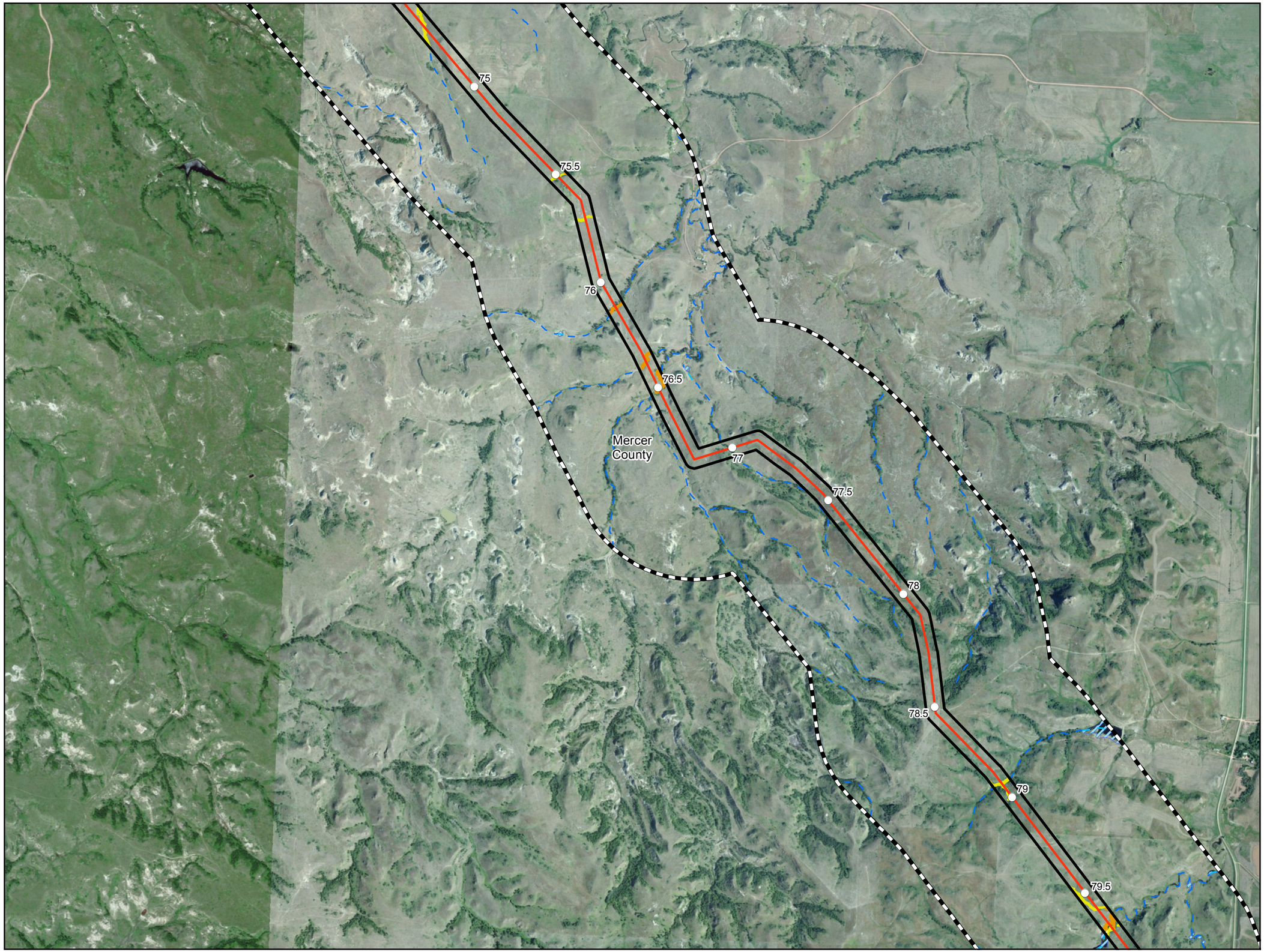

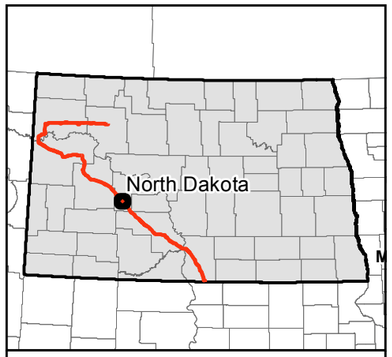

0 1,000 2,000 Feet

1 inch = 2,000 feet

Service Layer Credits: Source: Esri, DigitalGlobe, GeoEye, i-cubed, USDA, USGS, AEX, Getmapping, Aerogrid, IGN, IGP, swisstopo, and the GIS User Community

N W E S

- Milepost
- Valve Location (50' x 75')
- Launcher/Receiver Location (200' x 400')
- Centerline
- Survey Corridor
- 1-mile Study Area
- Facility
- County Boundary
- Oil and Gas Well
- Sand and Gravel Resource
- Desktop Delineated Waterbody
- Field Delineated Waterbody
- Desktop Delineated Waterbody
- Field Delineated Waterbody
- Partially Field Delineated Waterbody
- NWI Wetland
- USFWS Wetland Easement

USGS Streams

- Intermittent Stream
- Perennial Stream
- Ephemeral Stream
- Canal Ditch

Dakota Access, LLC

Dakota Access Pipeline Project

Other Criteria Considered

Page 51 of 83
Mercer County

DAKOTA ACCESS, LLC

For Environmental Review Purposes Only

12/18/2014

Source: Z:\Clients\E_H\Energy_Transfer\DAPL\ArcGIS\2014\11\PSC\Other_Criteria_Map_Book.mxd

Date: (12/18/2014)

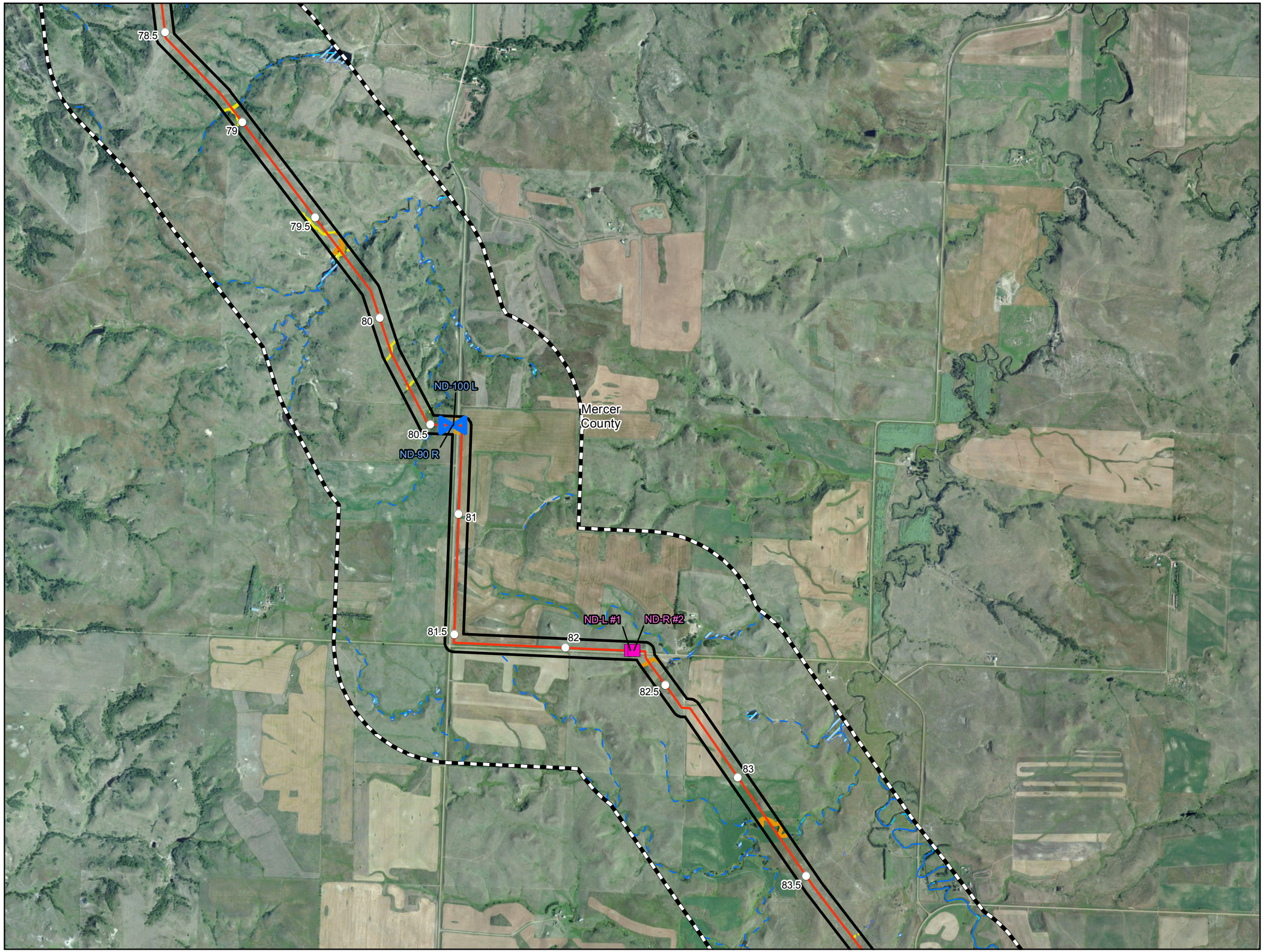

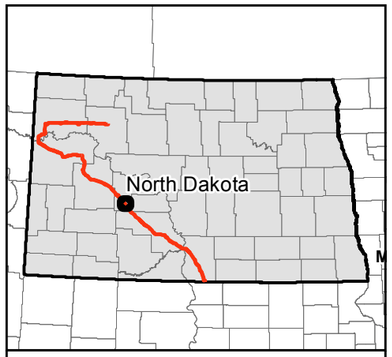

0 1,000 2,000 Feet

1 inch = 2,000 feet

Service Layer Credits: Source: Esri, DigitalGlobe, GeoEye, i-cubed, USDA, USGS, AEX, Getmapping, Aerogrid, IGN, IGP, swisstopo, and the GIS User Community

N W E S

- Milepost
- Valve Location (50' x 75')
- Launcher/Receiver Location (200' x 400')
- Centerline
- Survey Corridor
- 1-mile Study Area
- Facility
- County Boundary
- Oil and Gas Well
- Sand and Gravel Resource
- Desktop Delineated Waterbody
- Field Delineated Waterbody
- Desktop Delineated Waterbody
- Field Delineated Waterbody
- Partially Field Delineated Waterbody
- NWI Wetland
- USFWS Wetland Easement

USGS Streams

- Intermittent Stream
- Perennial Stream
- Ephemeral Stream
- Canal Ditch

Dakota Access, LLC

Dakota Access Pipeline Project

Other Criteria Considered

Page 52 of 83
Mercer County

DAKOTA ACCESS, LLC

For Environmental Review Purposes Only

12/18/2014

Source: Z:\Clients\E_H\Energy_Transfer\DAPL\ArcGIS\2014\11\PSC\Other_Criteria_Map_Book.mxd

Date: (12/18/2014)

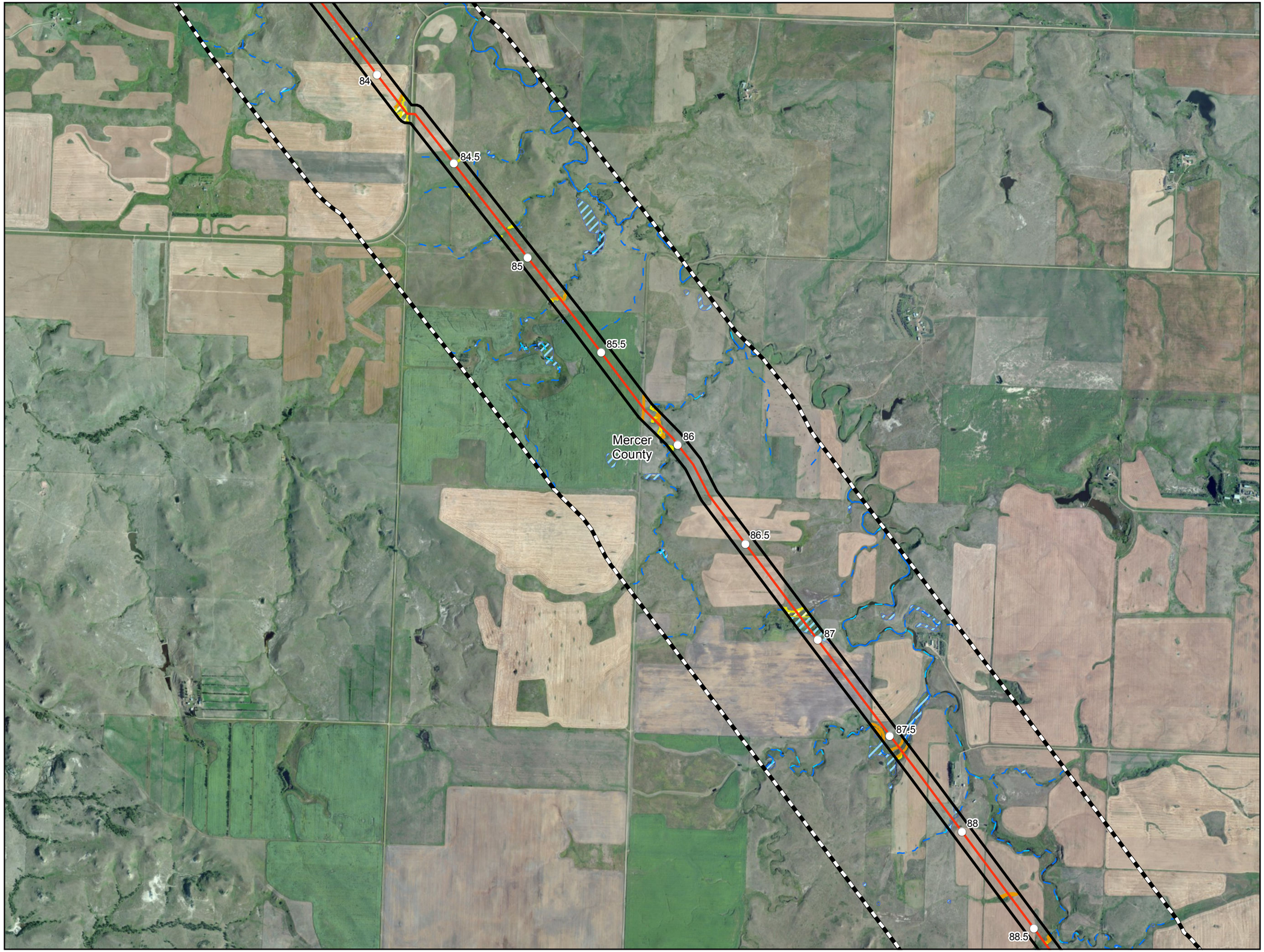

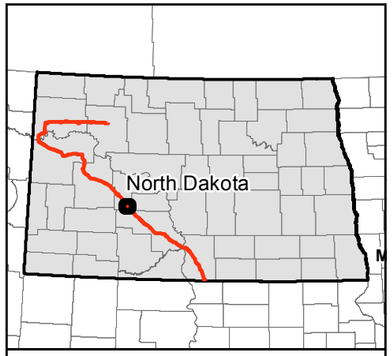

0 1,000 2,000 Feet

1 inch = 2,000 feet

Service Layer Credits: Source: Esri, DigitalGlobe, GeoEye, i-cubed, USDA, USGS, AEX, Getmapping, Aerogrid, IGN, IGP, swisstopo, and the GIS User Community

N W E S

- Milepost
- Valve Location (50' x 75')
- Launcher/Receiver Location (200' x 400')
- Centerline
- Survey Corridor
- 1-mile Study Area
- Facility
- County Boundary
- Oil and Gas Well
- Sand and Gravel Resource
- Desktop Delineated Waterbody
- Field Delineated Waterbody
- Desktop Delineated Waterbody
- Field Delineated Waterbody
- Partially Field Delineated Waterbody
- NWI Wetland
- USFWS Wetland Easement

USGS Streams

- Intermittent Stream
- Perennial Stream
- Ephemeral Stream
- Canal Ditch

Dakota Access, LLC

Dakota Access Pipeline Project

Other Criteria Considered

Page 53 of 83
Mercer County

DAKOTA ACCESS, LLC

For Environmental Review Purposes Only

12/18/2014

Date: (12/18/2014) Source: Z:\Clients\E_H\Energy_Transfer\DAPL\ArcGIS\2014\11\PSC\Other_Criteria_Map_Book.mxd

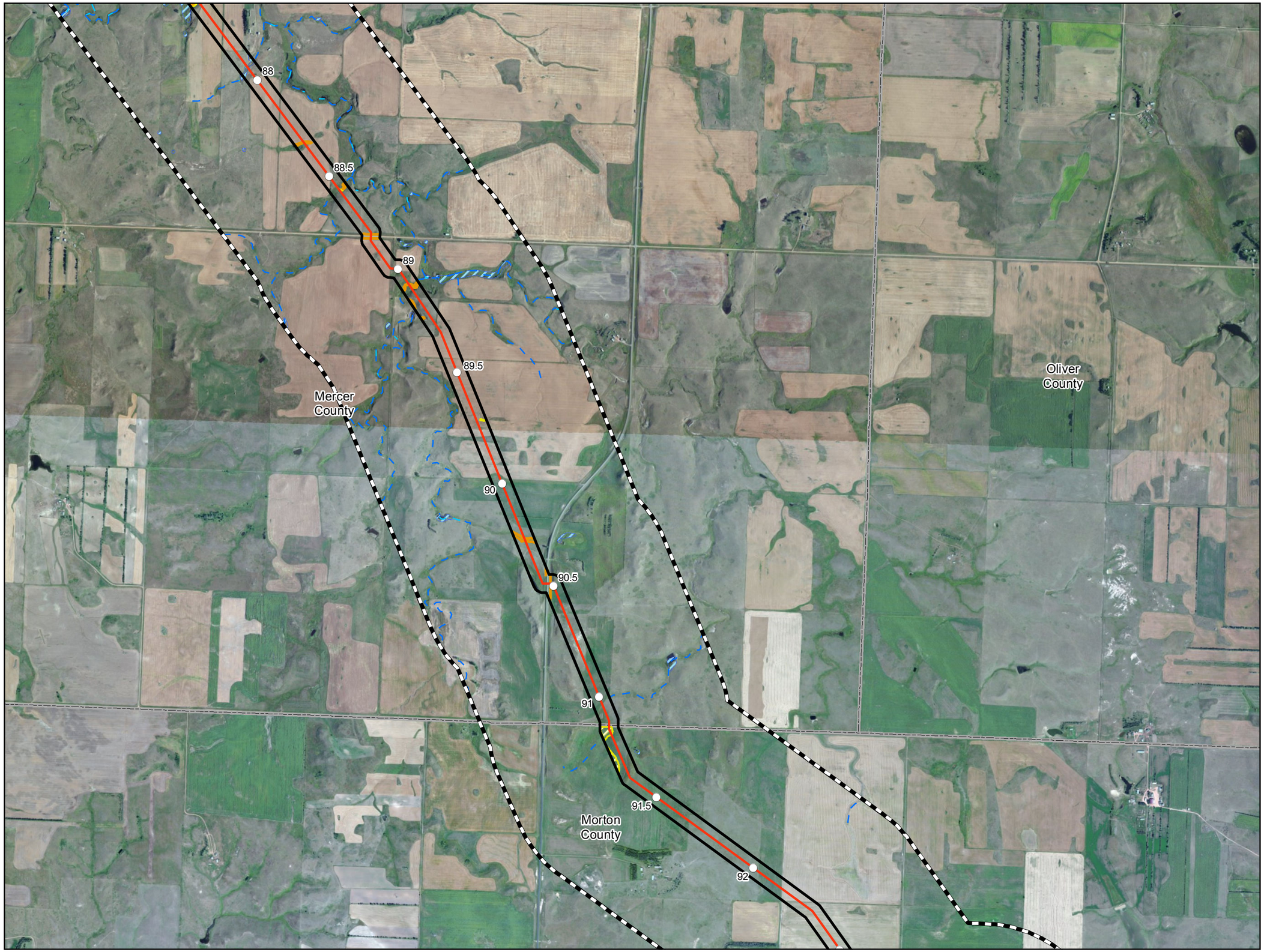

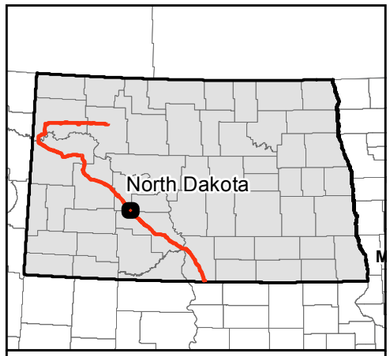

0 1,000 2,000 Feet

1 inch = 2,000 feet

N W E S

Service Layer Credits: Source: Esri, DigitalGlobe, GeoEye, i-cubed, USDA, USGS, AEX, Getmapping, Aerogrid, IGN, IGP, swisstopo, and the GIS User Community

- Milepost
- Valve Location (50' x 75')
- Launcher/Receiver Location (200' x 400')
- Centerline
- Survey Corridor
- 1-mile Study Area
- Facility
- County Boundary
- Oil and Gas Well
- Sand and Gravel Resource
- Desktop Delineated Waterbody
- Field Delineated Waterbody
- Desktop Delineated Waterbody
- Field Delineated Waterbody
- Partially Field Delineated Waterbody
- NWI Wetland
- USFWS Wetland Easement

USGS Streams

- Intermittent Stream
- Perennial Stream
- Ephemeral Stream
- Canal Ditch

Dakota Access, LLC

Dakota Access Pipeline Project

Other Criteria Considered

Page 54 of 83

Mercer & Morton County

DAKOTA ACCESS, LLC

For Environmental Review Purposes Only

12/18/2014

Source: Z:\Clients\E_H\Energy_Transfer\DAPL\ArcGIS\2014\11\PSC\Other_Criteria_Map_Book.mxd

Date: (12/18/2014)

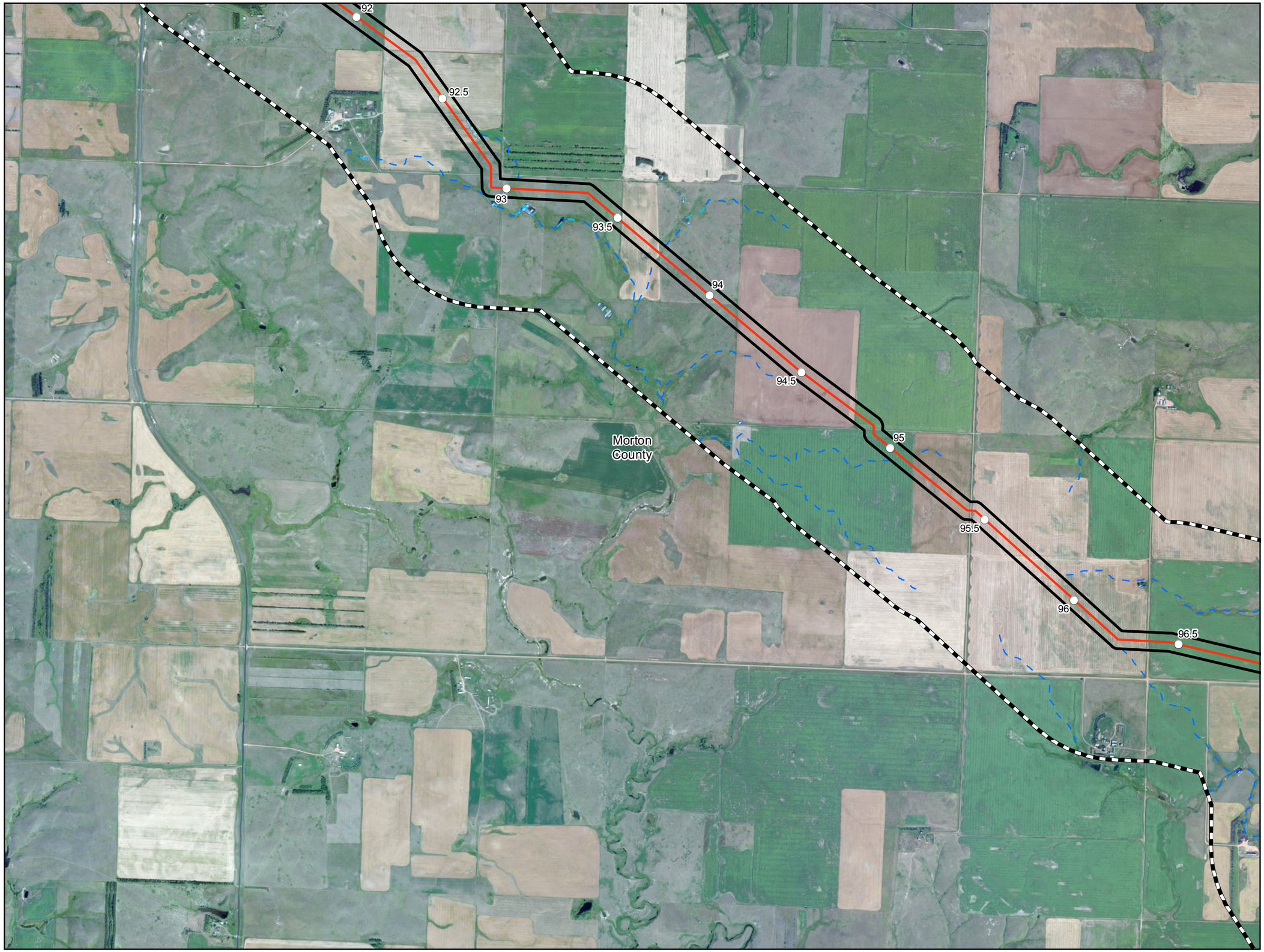

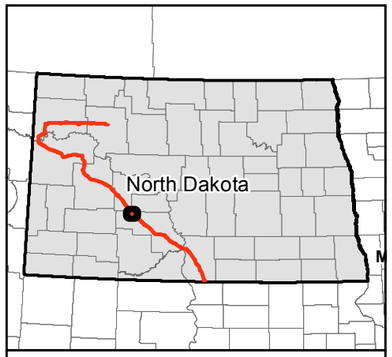

0 1,000 2,000 Feet

1 inch = 2,000 feet

N W E S

Service Layer Credits: Source: Esri, DigitalGlobe, GeoEye, i-cubed, USDA, USGS, AEX, Getmapping, Aerogrid, IGN, IGP, swisstopo, and the GIS User Community

- Milepost
- Valve Location (50' x 75')
- Launcher/Receiver Location (200' x 400')
- Centerline
- Survey Corridor
- 1-mile Study Area
- Facility
- County Boundary
- Oil and Gas Well
- Sand and Gravel Resource
- Desktop Delineated Waterbody
- Field Delineated Waterbody
- Desktop Delineated Waterbody
- Field Delineated Waterbody
- Partially Field Delineated Waterbody
- NWI Wetland
- USFWS Wetland Easement

USGS Streams

- Intermittent Stream
- Perennial Stream
- Ephemeral Stream
- Canal Ditch

Dakota Access, LLC

Dakota Access Pipeline Project

Other Criteria Considered

Page 55 of 83
Morton County

DAKOTA ACCESS, LLC

For Environmental Review Purposes Only

12/18/2014

Source: Z:\Clients\E_H\Energy_Transfer\DAPL\ArcGIS\2014\11\PSC\Other_Criteria_Map_Book.mxd

Date: (12/18/2014)

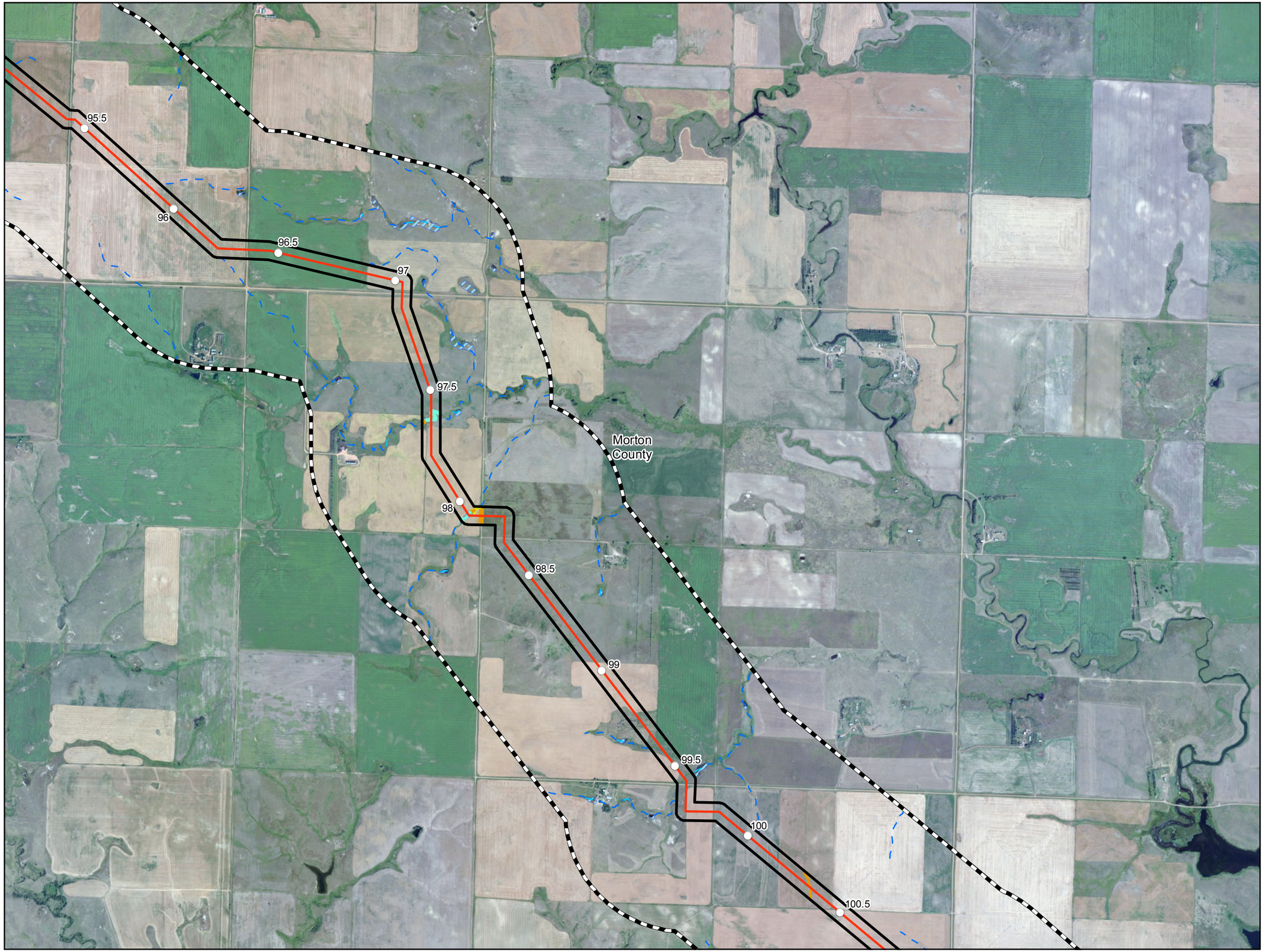

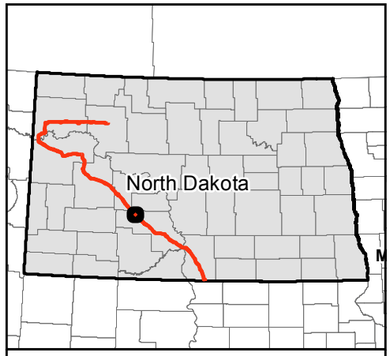

0 1,000 2,000 Feet

1 inch = 2,000 feet

N W E S

Service Layer Credits: Source: Esri, DigitalGlobe, GeoEye, i-cubed, USDA, USGS, AEX, Getmapping, Aerogrid, IGN, IGP, swisstopo, and the GIS User Community

- Milepost
- Valve Location (50' x 75')
- Launcher/Receiver Location (200' x 400')
- Centerline
- Survey Corridor
- 1-mile Study Area
- Facility
- County Boundary
- Oil and Gas Well
- Sand and Gravel Resource
- Desktop Delineated Waterbody
- Field Delineated Waterbody
- Desktop Delineated Waterbody
- Field Delineated Waterbody
- Partially Field Delineated Waterbody
- NWI Wetland
- USFWS Wetland Easement

USGS Streams

- Intermittent Stream
- Perennial Stream
- Ephemeral Stream
- Canal Ditch

Dakota Access, LLC

Dakota Access Pipeline Project

Other Criteria Considered

Page 56 of 83
Morton County

DAKOTA ACCESS, LLC

For Environmental Review Purposes Only

12/18/2014

Source: Z:\Clients\E_H\Energy_Transfer\DAPL\ArcGIS\2014\11\PSC\Other_Criteria_Map_Book.mxd

Date: (12/18/2014)

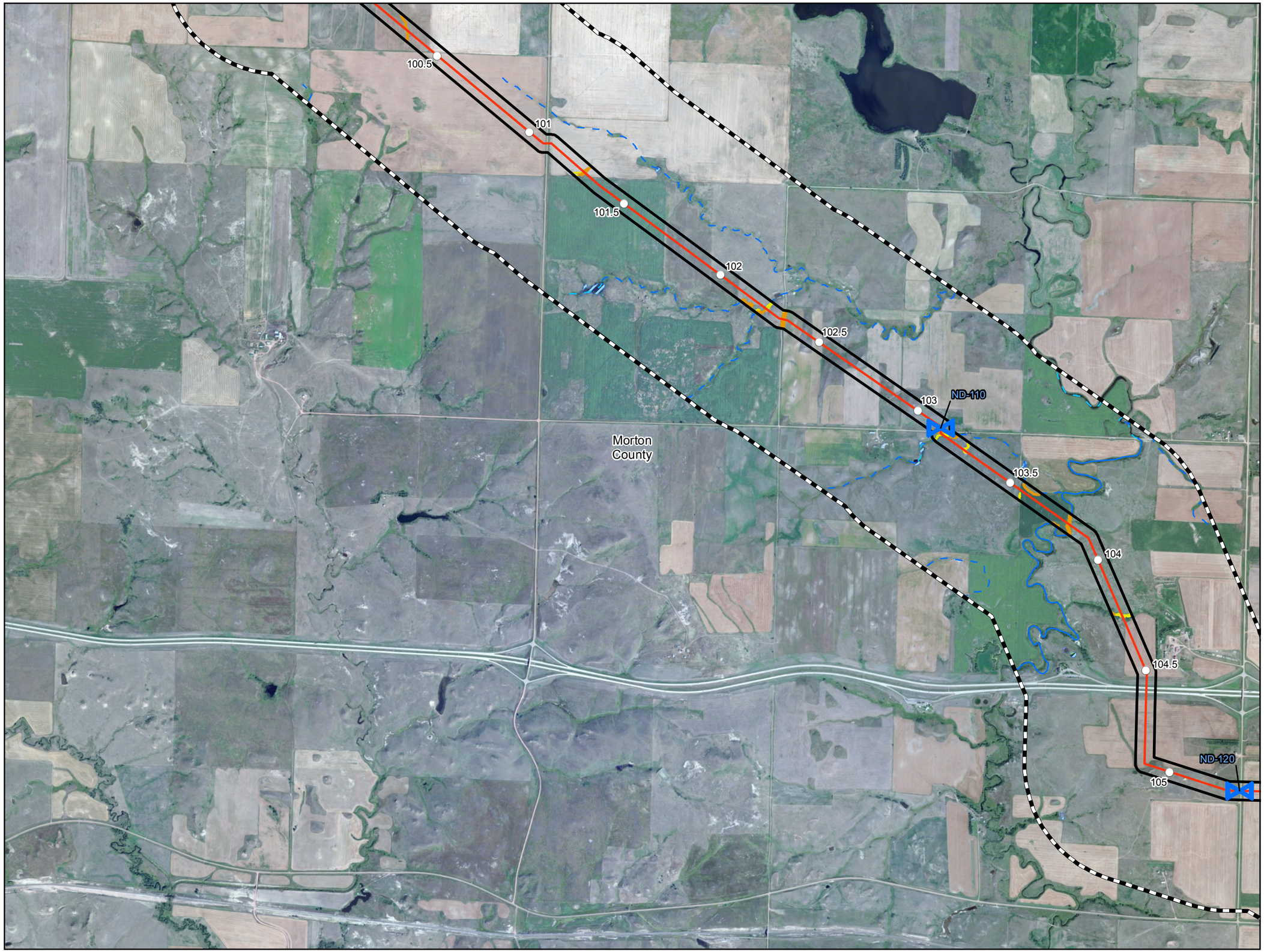

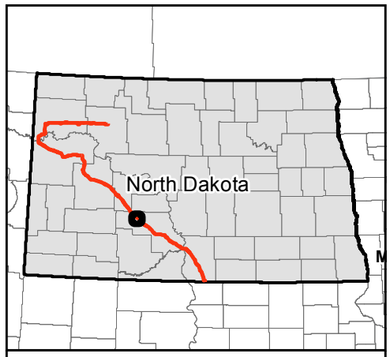

0 1,000 2,000 Feet

1 inch = 2,000 feet

N W E S

Service Layer Credits: Source: Esri, DigitalGlobe, GeoEye, i-cubed, USDA, USGS, AEX, Getmapping, Aerogrid, IGN, IGP, swisstopo, and the GIS User Community

- Milepost
- Valve Location (50' x 75')
- Launcher/Receiver Location (200' x 400')
- Centerline
- Survey Corridor
- 1-mile Study Area
- Facility
- County Boundary
- Oil and Gas Well
- Sand and Gravel Resource
- Desktop Delineated Waterbody
- Field Delineated Waterbody
- Desktop Delineated Waterbody
- Field Delineated Waterbody
- Partially Field Delineated Waterbody
- NWI Wetland
- USFWS Wetland Easement

USGS Streams

- Intermittent Stream
- Perennial Stream
- Ephemeral Stream
- Canal Ditch

Dakota Access, LLC

Dakota Access Pipeline Project

Other Criteria Considered

Page 57 of 83
Morton County

DAKOTA ACCESS, LLC

For Environmental Review Purposes Only

12/18/2014

Date: (12/18/2014) Source: Z:\Clients\E_H\Energy_Transfer\DAPL\ArcGIS\2014\11\PSC\Other_Criteria_Map_Book.mxd

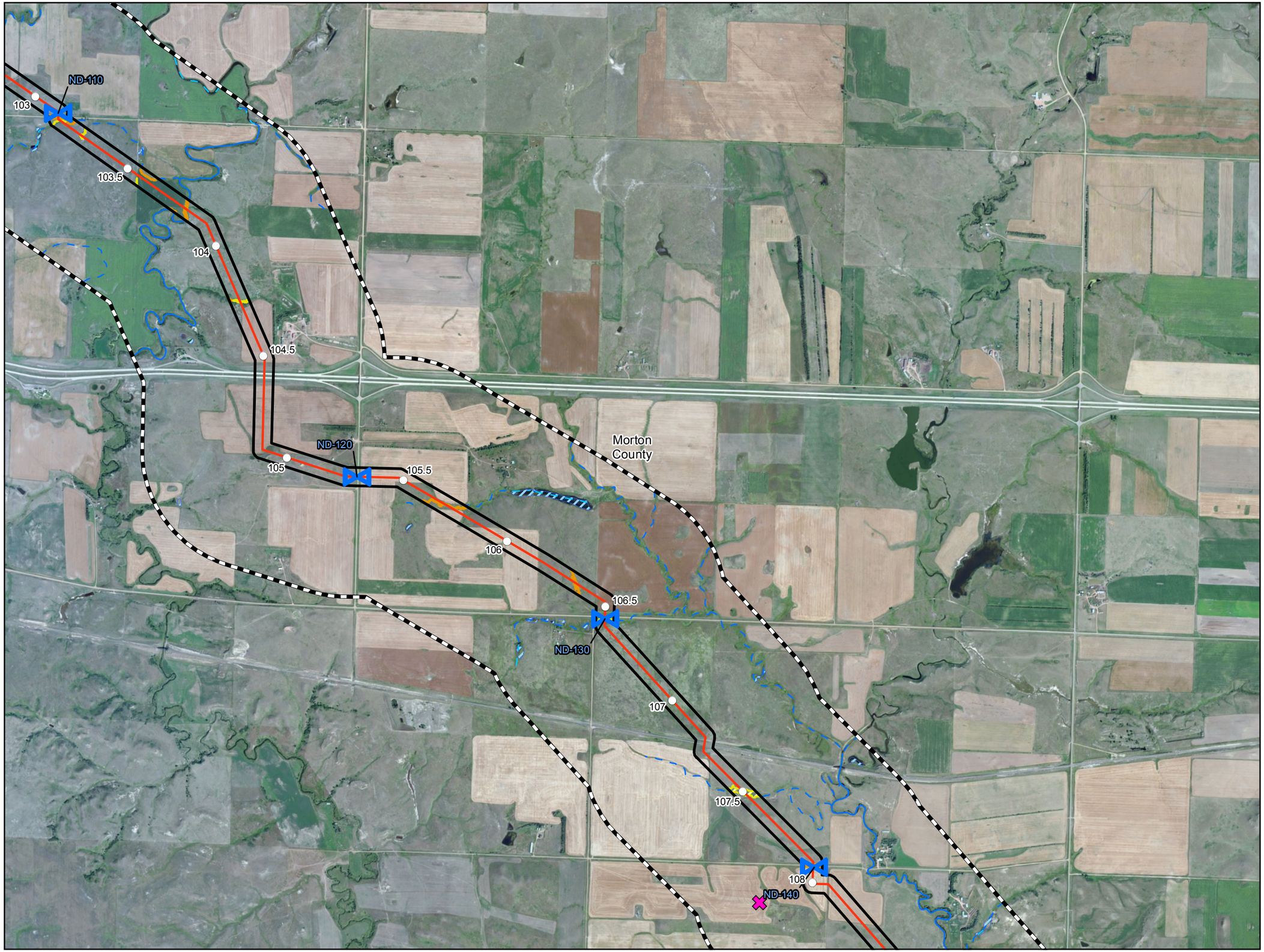

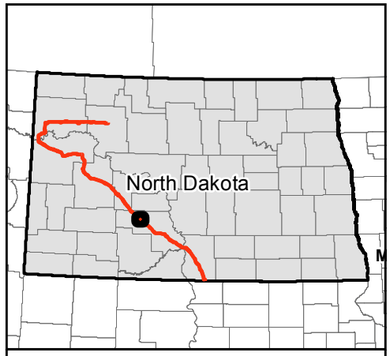

0 1,000 2,000 Feet

1 inch = 2,000 feet

N W E S

Service Layer Credits: Source: Esri, DigitalGlobe, GeoEye, i-cubed, USDA, USGS, AEX, Getmapping, Aerogrid, IGN, IGP, swisstopo, and the GIS User Community

- Milepost
- Valve Location (50' x 75')
- Launcher/Receiver Location (200' x 400')
- Centerline
- Survey Corridor
- 1-mile Study Area
- Facility
- County Boundary
- Oil and Gas Well
- Sand and Gravel Resource
- Desktop Delineated Waterbody
- Field Delineated Waterbody
- Desktop Delineated Waterbody
- Field Delineated Waterbody
- Partially Field Delineated Waterbody
- NWI Wetland
- USFWS Wetland Easement

USGS Streams

- Intermittent Stream
- Perennial Stream
- Ephemeral Stream
- Canal Ditch

Dakota Access, LLC

Dakota Access Pipeline Project

Other Criteria Considered

Page 58 of 83
Morton County

DAKOTA ACCESS, LLC

For Environmental Review Purposes Only

12/18/2014

Source: Z:\Clients\E_H\Energy_Transfer\DAPL\ArcGIS\2014\11\PSC\Other_Criteria_Map_Book.mxd

Date: (12/18/2014)

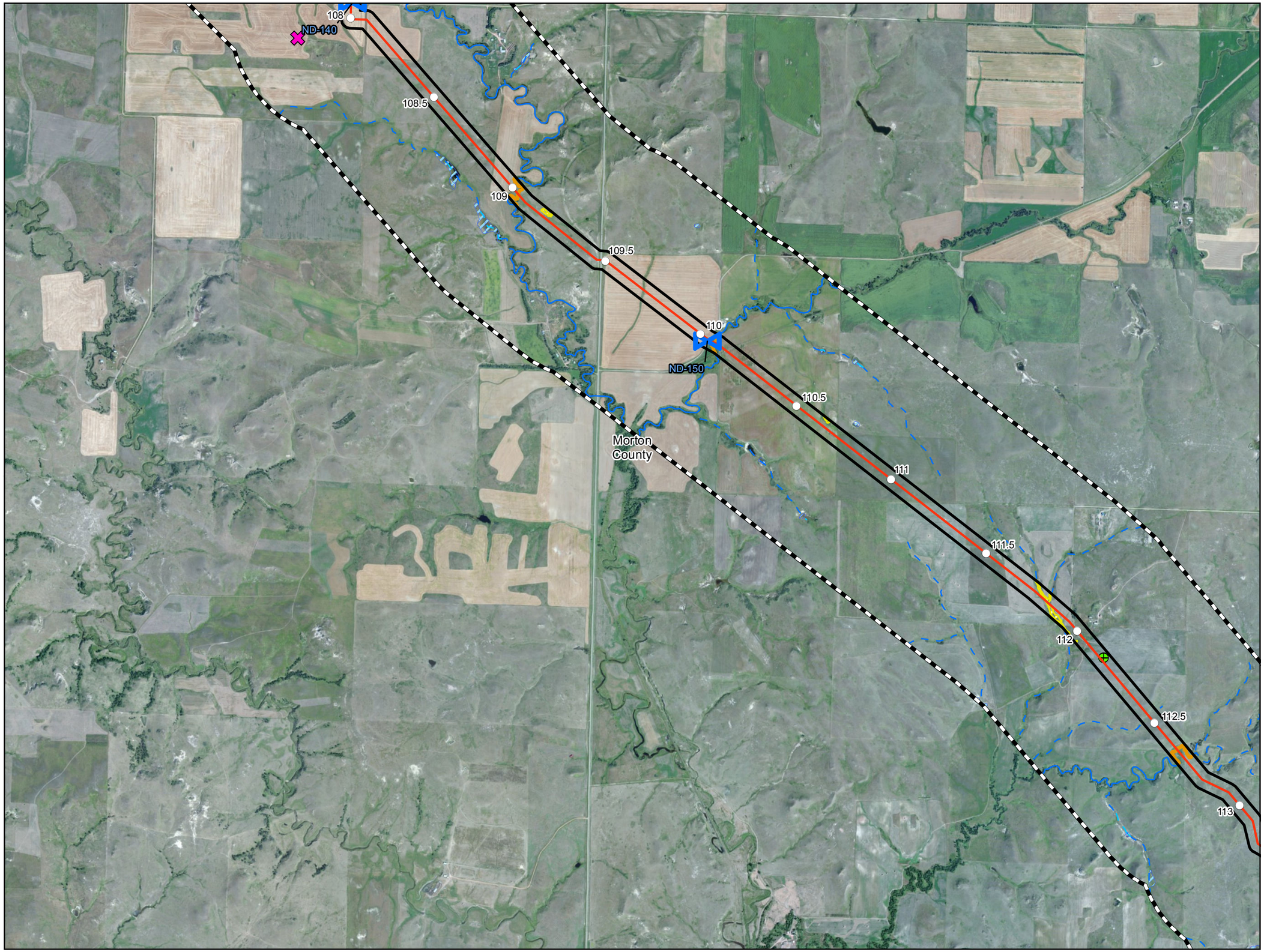

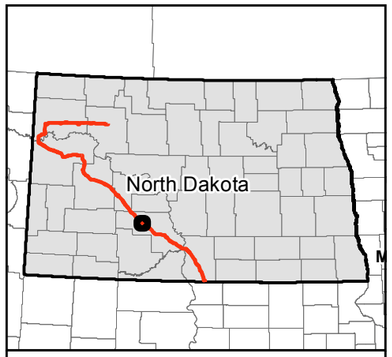

0 1,000 2,000 Feet

1 inch = 2,000 feet

Service Layer Credits: Source: Esri, DigitalGlobe, GeoEye, i-cubed, USDA, USGS, AEX, Getmapping, Aerogrid, IGN, IGP, swisstopo, and the GIS User Community

N W E S

- Milepost
- Valve Location (50' x 75')
- Launcher/Receiver Location (200' x 400')
- Centerline
- Survey Corridor
- 1-mile Study Area
- Facility
- County Boundary
- Oil and Gas Well
- Sand and Gravel Resource
- Desktop Delineated Waterbody
- Field Delineated Waterbody
- Desktop Delineated Waterbody
- Field Delineated Waterbody
- Partially Field Delineated Waterbody
- NWI Wetland
- USFWS Wetland Easement

USGS Streams

- Intermittent Stream
- Perennial Stream
- Ephemeral Stream
- Canal Ditch

Dakota Access, LLC

Dakota Access Pipeline Project

Other Criteria Considered

Page 59 of 83
Morton County

DAKOTA ACCESS, LLC

For Environmental Review Purposes Only

12/18/2014

Source: Z:\Clients\E_H\Energy_Transfer\DAPL\ArcGIS\2014\11\PSC\Other_Criteria_Map_Book.mxd

Date: (12/18/2014)

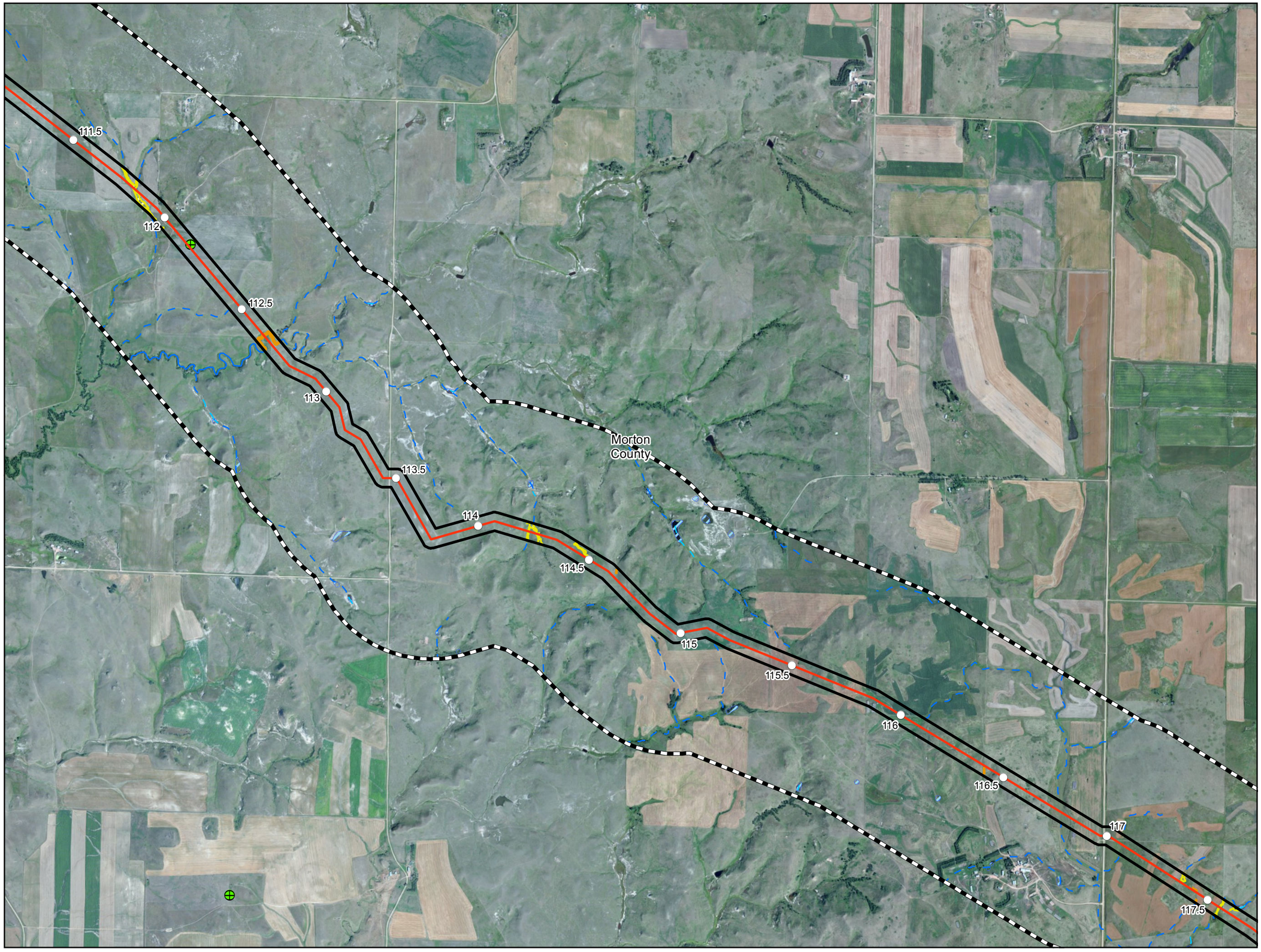

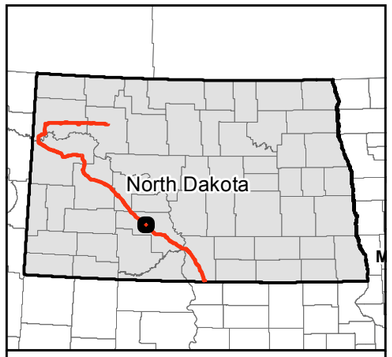

0 1,000 2,000 Feet

1 inch = 2,000 feet

Service Layer Credits: Source: Esri, DigitalGlobe, GeoEye, i-cubed, USDA, USGS, AEX, Getmapping, Aerogrid, IGN, IGP, swisstopo, and the GIS User Community

N W E S

- Milepost
- Valve Location (50' x 75')
- Launcher/Receiver Location (200' x 400')
- Centerline
- Survey Corridor
- 1-mile Study Area
- Facility
- County Boundary
- Oil and Gas Well
- Sand and Gravel Resource
- Desktop Delineated Waterbody
- Field Delineated Waterbody
- Desktop Delineated Waterbody
- Field Delineated Waterbody
- Partially Field Delineated Waterbody
- NWI Wetland
- USFWS Wetland Easement

USGS Streams

- Intermittent Stream
- Perennial Stream
- Ephemeral Stream
- Canal Ditch

Dakota Access, LLC

Dakota Access Pipeline Project

Other Criteria Considered

Page 60 of 83
Morton County

DAKOTA ACCESS, LLC

For Environmental Review Purposes Only

12/18/2014

Source: Z:\Clients\E_H\Energy_Transfer\DAPL\ArcGIS\2014\11\PSC\Other_Criteria_Map_Book.mxd

Date: (12/18/2014)

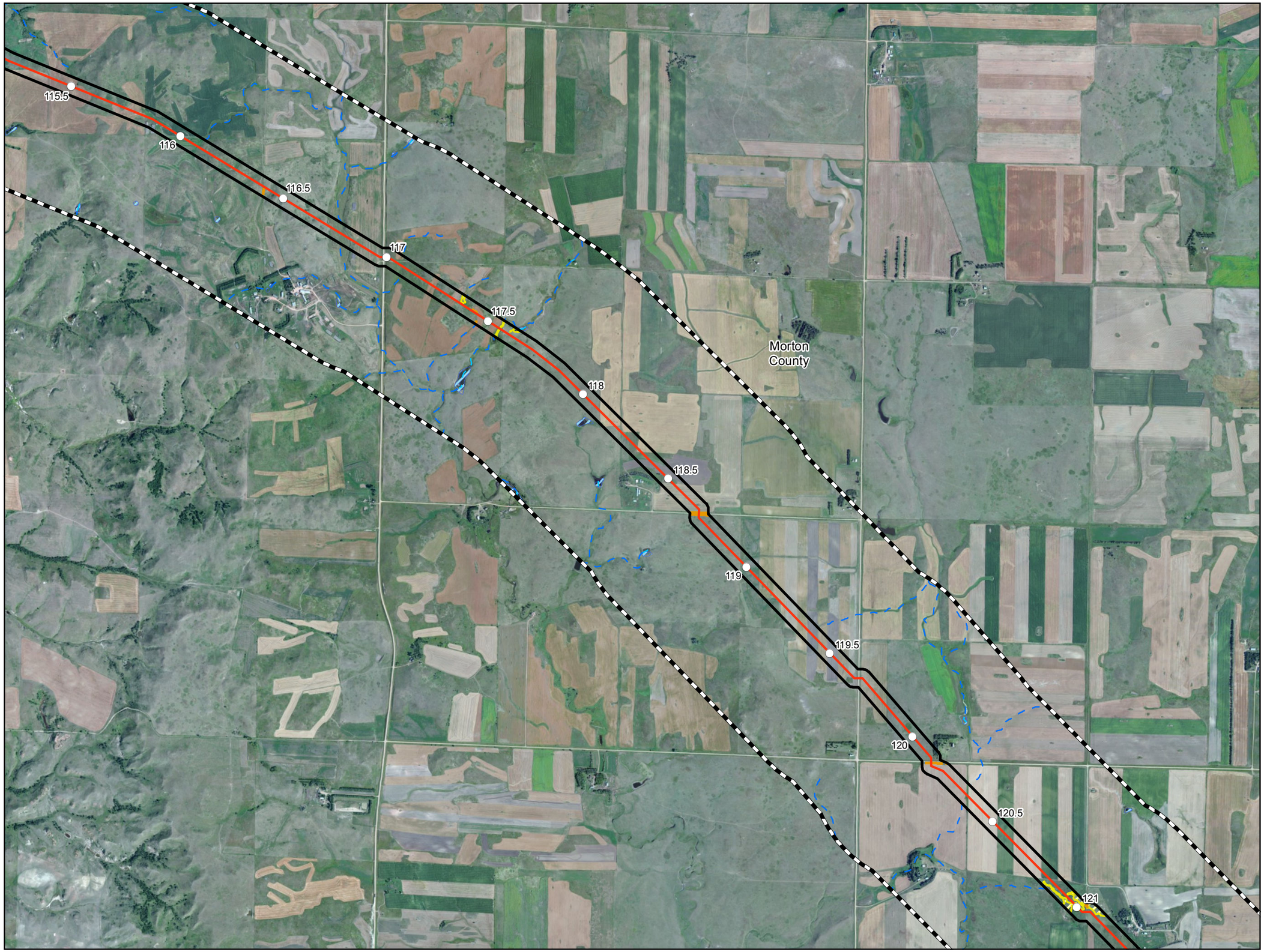

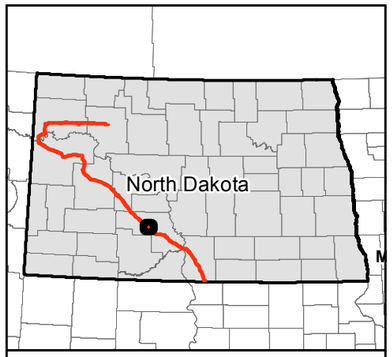

0 1,000 2,000 Feet

1 inch = 2,000 feet

N
W E
S

Service Layer Credits: Source: Esri, DigitalGlobe, GeoEye, i-cubed, USDA, USGS, AEX, Getmapping, Aerogrid, IGN, IGP, swisstopo, and the GIS User Community

- Milepost
- Valve Location (50' x 75')
- Launcher/Receiver Location (200' x 400')
- Centerline
- Survey Corridor
- 1-mile Study Area
- Facility
- County Boundary
- Oil and Gas Well
- Sand and Gravel Resource
- Desktop Delineated Waterbody
- Field Delineated Waterbody
- Desktop Delineated Waterbody
- Field Delineated Waterbody
- Partially Field Delineated Waterbody
- NWI Wetland
- USFWS Wetland Easement

USGS Streams

- Intermittent Stream
- Perennial Stream
- Ephemeral Stream
- Canal Ditch

Dakota Access, LLC

Dakota Access Pipeline Project

Other Criteria Considered

Page 61 of 83
Morton County

DAKOTA ACCESS, LLC

For Environmental Review Purposes Only

12/18/2014

Source: Z:\Clients\E_H\Energy_Transfer\DAPL\ArcGIS\2014\11\PSC\Other_Criteria_Map_Book.mxd

Date: (12/18/2014)

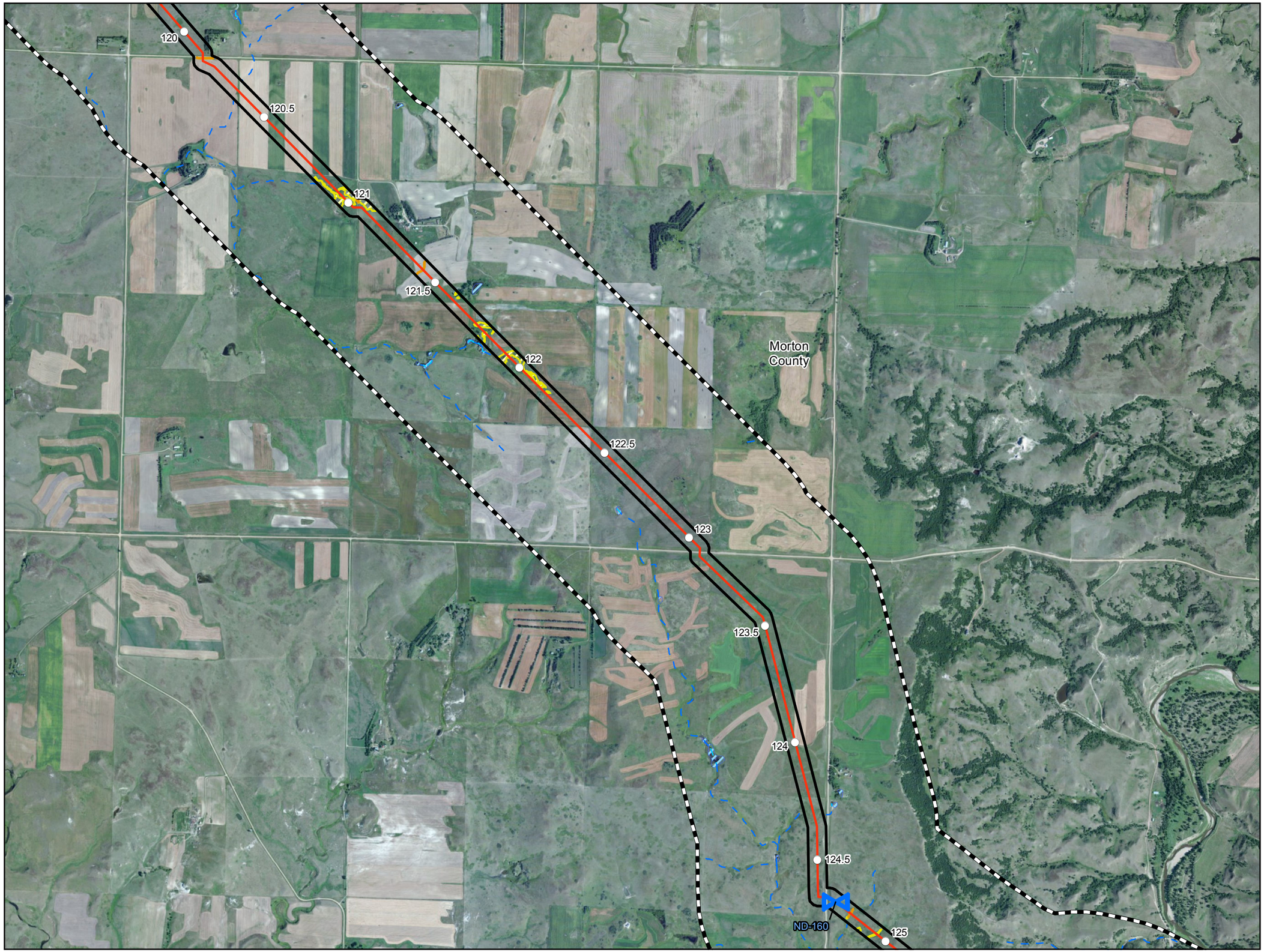

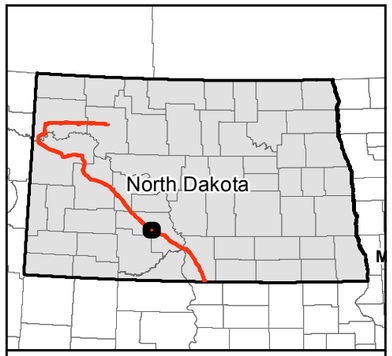

0 1,000 2,000 Feet

1 inch = 2,000 feet

N
W E
S

Service Layer Credits: Source: Esri, DigitalGlobe, GeoEye, i-cubed, USDA, USGS, AEX, Getmapping, Aerogrid, IGN, IGP, swisstopo, and the GIS User Community

- Milepost
- Valve Location (50' x 75')
- Launcher/Receiver Location (200' x 400')
- Centerline
- Survey Corridor
- 1-mile Study Area
- Facility
- County Boundary
- Oil and Gas Well
- Sand and Gravel Resource
- Desktop Delineated Waterbody
- Field Delineated Waterbody
- Desktop Delineated Waterbody
- Field Delineated Waterbody
- Partially Field Delineated Waterbody
- NWI Wetland
- USFWS Wetland Easement

USGS Streams

- Intermittent Stream
- Perennial Stream
- Ephemeral Stream
- Canal Ditch

Dakota Access, LLC

Dakota Access Pipeline Project

Other Criteria Considered

Page 62 of 83
Morton County

DAKOTA ACCESS, LLC

For Environmental Review Purposes Only

12/18/2014

Date: (12/18/2014) Source: Z:\Clients\E_PH\Energy_Transfer\DAPL\ArcGIS\2014\11\PSC\Other_Criteria_Map_Book.mxd

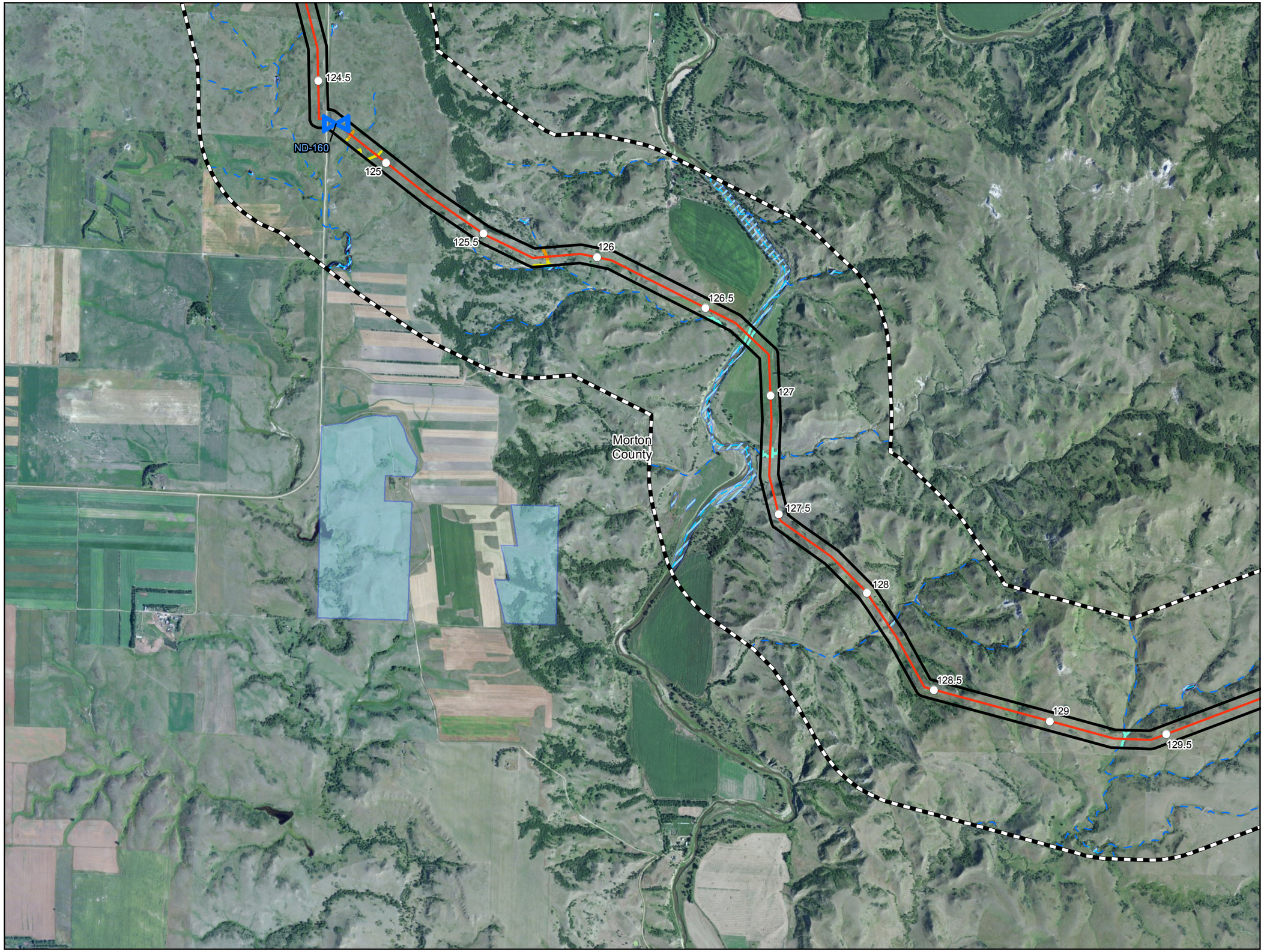

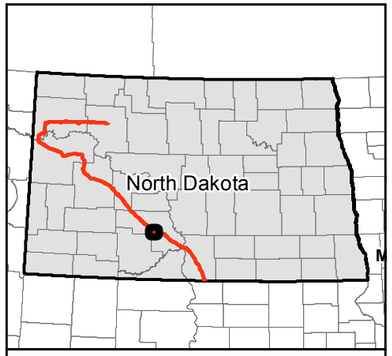

0 1,000 2,000 Feet

1 inch = 2,000 feet

N W E S

Service Layer Credits: Source: Esri, DigitalGlobe, GeoEye, i-cubed, USDA, USGS, AEX, Getmapping, Aerogrid, IGN, IGP, swisstopo, and the GIS User Community

- Milepost
- Valve Location (50' x 75')
- Launcher/Receiver Location (200' x 400')
- Centerline
- Survey Corridor
- 1-mile Study Area
- Facility
- County Boundary
- Oil and Gas Well
- Sand and Gravel Resource
- Desktop Delineated Waterbody
- Field Delineated Waterbody
- Desktop Delineated Waterbody
- Field Delineated Waterbody
- Partially Field Delineated Waterbody
- NWI Wetland
- USFWS Wetland Easement

USGS Streams

- Intermittent Stream
- Perennial Stream
- Ephemeral Stream
- Canal Ditch

Dakota Access, LLC

Dakota Access Pipeline Project

Other Criteria Considered

Page 63 of 83
Morton County

DAKOTA ACCESS, LLC

For Environmental Review Purposes Only

12/18/2014

Date: (12/18/2014) Source: Z:\Clients\E_H\Energy_Transfer\DAPL\ArcGIS\2014\11\PSC\Other_Criteria_Map_Book.mxd

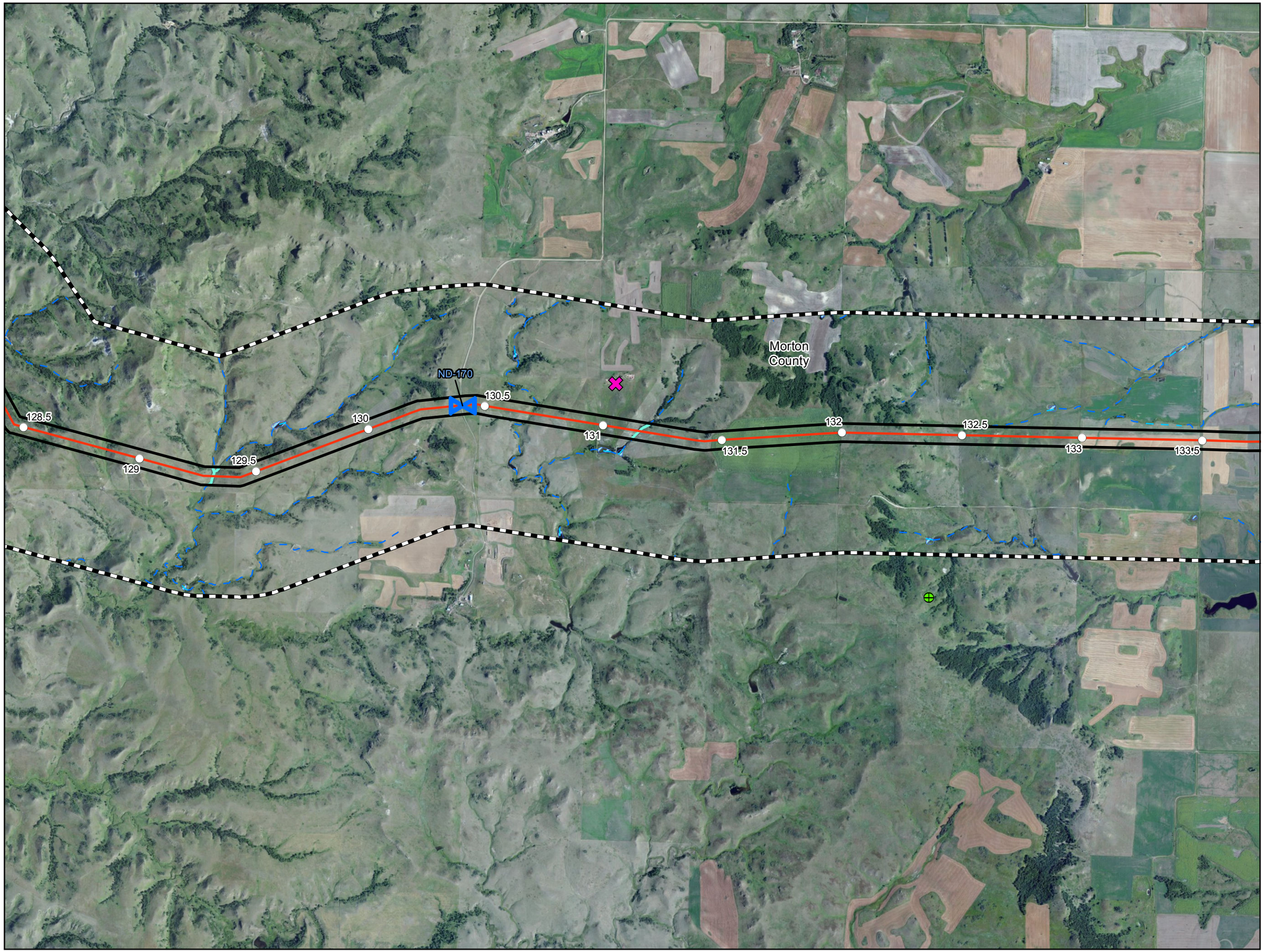

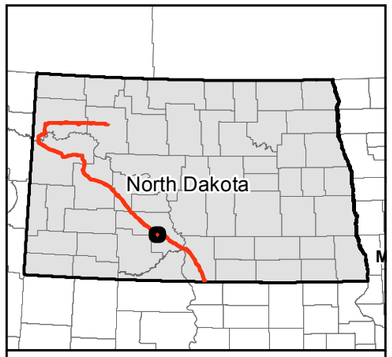

0 1,000 2,000 Feet

1 inch = 2,000 feet

N W E S

Service Layer Credits: Source: Esri, DigitalGlobe, GeoEye, i-cubed, USDA, USGS, AEX, Getmapping, Aerogrid, IGN, IGP, swisstopo, and the GIS User Community

- Milepost
- Valve Location (50' x 75')
- Launcher/Receiver Location (200' x 400')
- Centerline
- Survey Corridor
- 1-mile Study Area
- Facility
- County Boundary
- Oil and Gas Well
- Sand and Gravel Resource
- Desktop Delineated Waterbody
- Field Delineated Waterbody
- Desktop Delineated Waterbody
- Field Delineated Waterbody
- Partially Field Delineated Waterbody
- NWI Wetland
- USFWS Wetland Easement

USGS Streams

- Intermittent Stream
- Perennial Stream
- Ephemeral Stream
- Canal Ditch

Dakota Access, LLC

Dakota Access Pipeline Project

Other Criteria Considered

Page 64 of 83
Morton County

DAKOTA ACCESS, LLC

For Environmental Review Purposes Only

12/18/2014

Source: Z:\Clients\E_H\Energy_Transfer\DAPL\ArcGIS\2014\11\PSC\Other_Criteria_Map_Book.mxd

Date: (12/18/2014)

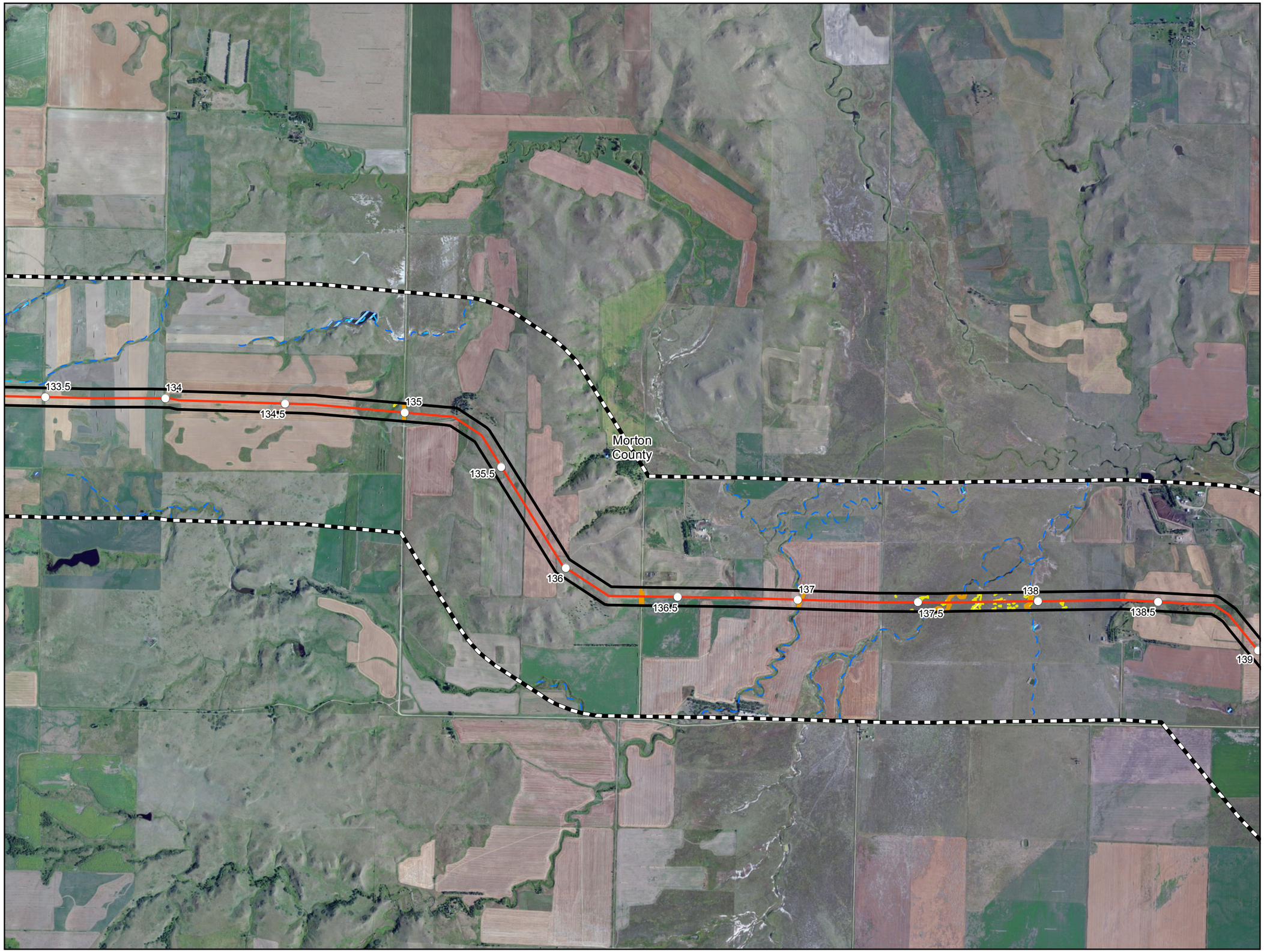

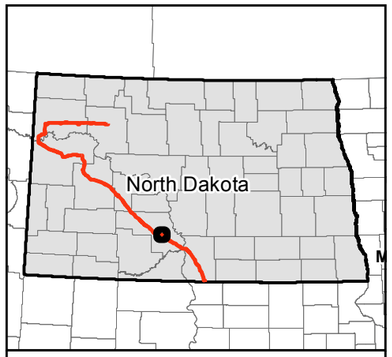

0 1,000 2,000 Feet

1 inch = 2,000 feet

N W E S

Service Layer Credits: Source: Esri, DigitalGlobe, GeoEye, i-cubed, USDA, USGS, AEX, Getmapping, Aerogrid, IGN, IGP, swisstopo, and the GIS User Community

- Milepost
- Valve Location (50' x 75')
- Launcher/Receiver Location (200' x 400')
- Centerline
- Survey Corridor
- 1-mile Study Area
- Facility
- County Boundary
- Oil and Gas Well
- Sand and Gravel Resource
- Desktop Delineated Waterbody
- Field Delineated Waterbody
- Desktop Delineated Waterbody
- Field Delineated Waterbody
- Partially Field Delineated Waterbody
- NWI Wetland
- USFWS Wetland Easement

USGS Streams

- Intermittent Stream
- Perennial Stream
- Ephemeral Stream
- Canal Ditch

Dakota Access, LLC

Dakota Access Pipeline Project

Other Criteria Considered

Page 65 of 83
Morton County

DAKOTA ACCESS, LLC

For Environmental Review Purposes Only

12/18/2014

Source: Z:\Clients\E_H\Energy_Transfer\DAPL\ArcGIS\2014\11\PSC\Other_Criteria_Map_Book.mxd

Date: (12/18/2014)

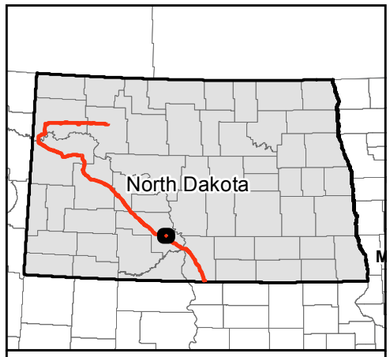

0 1,000 2,000 Feet

1 inch = 2,000 feet

N
W E
S

Service Layer Credits: Source: Esri, DigitalGlobe, GeoEye, i-cubed, USDA, USGS, AEX, Getmapping, Aerogrid, IGN, IGP, swisstopo, and the GIS User Community

- Milepost
- Valve Location (50' x 75')
- Launcher/Receiver Location (200' x 400')
- Centerline
- Survey Corridor
- 1-mile Study Area
- Facility
- County Boundary
- Oil and Gas Well
- Sand and Gravel Resource
- Desktop Delineated Waterbody
- Field Delineated Waterbody
- Desktop Delineated Waterbody
- Field Delineated Waterbody
- Partially Field Delineated Waterbody
- NWI Wetland
- USFWS Wetland Easement

USGS Streams

- Intermittent Stream
- Perennial Stream
- Ephemeral Stream
- Canal Ditch

Dakota Access, LLC

Dakota Access Pipeline Project

Other Criteria Considered

Page 66 of 83
Morton County

DAKOTA ACCESS, LLC

For Environmental Review Purposes Only

12/18/2014

Source: Z:\Clients\E_H\Energy_Transfer\DAPL\ArcGIS\2014\11\PSC\Other_Criteria_Map_Book.mxd
Date: (12/18/2014)

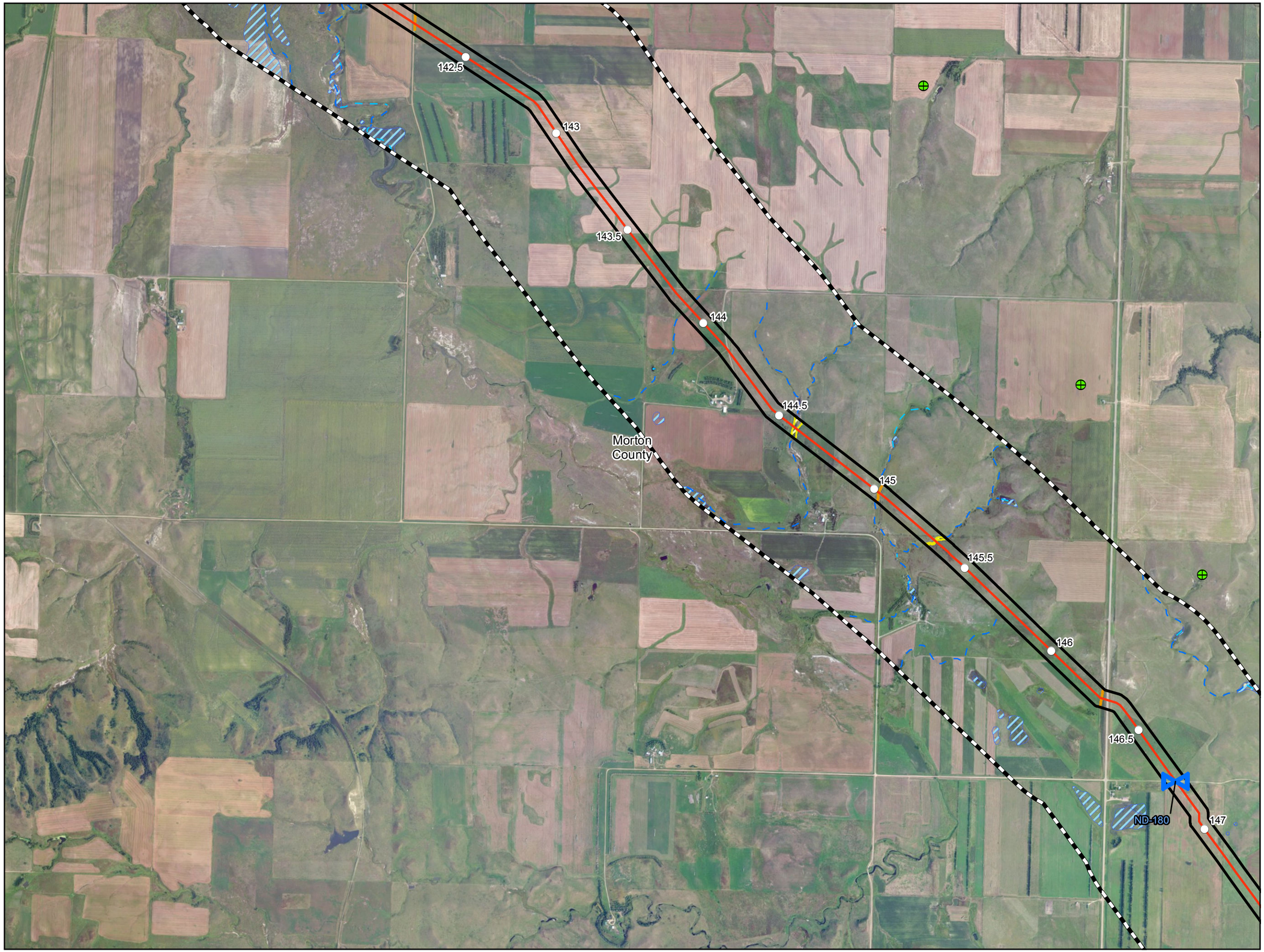

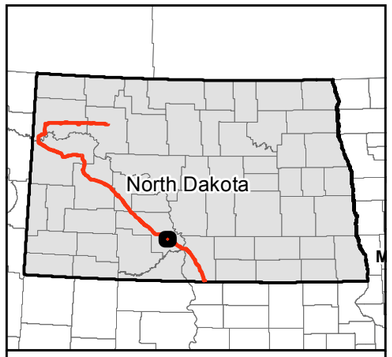

0 1,000 2,000 Feet

1 inch = 2,000 feet

N W E S

Service Layer Credits: Source: Esri, DigitalGlobe, GeoEye, i-cubed, USDA, USGS, AEX, Getmapping, Aerogrid, IGN, IGP, swisstopo, and the GIS User Community

- Milepost
- Valve Location (50' x 75')
- Launcher/Receiver Location (200' x 400')
- Centerline
- Survey Corridor
- 1-mile Study Area
- Facility
- County Boundary
- Oil and Gas Well
- Sand and Gravel Resource
- Desktop Delineated Waterbody
- Field Delineated Waterbody
- Desktop Delineated Waterbody
- Field Delineated Waterbody
- Partially Field Delineated Waterbody
- NWI Wetland
- USFWS Wetland Easement

USGS Streams

- Intermittent Stream
- Perennial Stream
- Ephemeral Stream
- Canal Ditch

Dakota Access, LLC

Dakota Access Pipeline Project

Other Criteria Considered

Page 67 of 83
Morton County

DAKOTA ACCESS, LLC

For Environmental Review Purposes Only

12/18/2014

Source: Z:\Clients\E_H\Energy_Transfer\DAPL\ArcGIS\2014\11\PSC\Other_Criteria_Map_Book.mxd

Date: (12/18/2014)

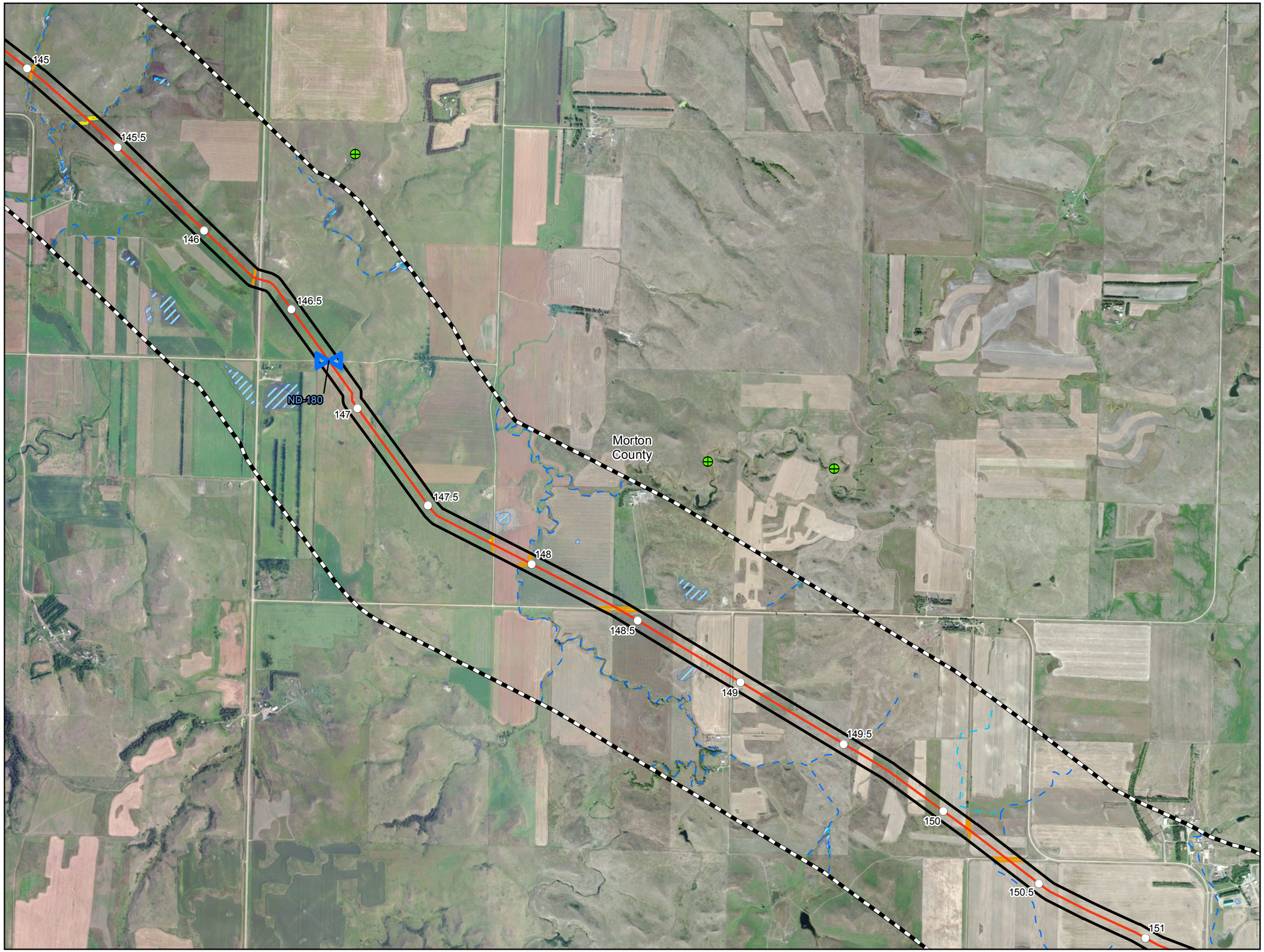

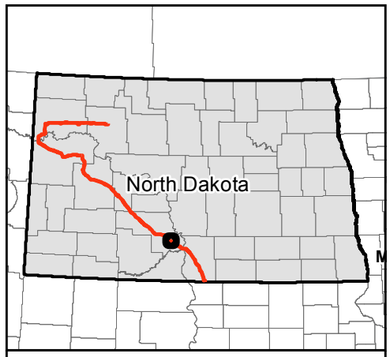

0 1,000 2,000 Feet

1 inch = 2,000 feet

Service Layer Credits: Source: Esri, DigitalGlobe, GeoEye, i-cubed, USDA, USGS, AEX, Getmapping, Aerogrid, IGN, IGP, swisstopo, and the GIS User Community

N W E S

- Milepost
- Valve Location (50' x 75')
- Launcher/Receiver Location (200' x 400')
- Centerline
- Survey Corridor
- 1-mile Study Area
- Facility
- County Boundary
- Oil and Gas Well
- Sand and Gravel Resource
- Desktop Delineated Waterbody
- Field Delineated Waterbody
- Desktop Delineated Waterbody
- Field Delineated Waterbody
- Partially Field Delineated Waterbody
- NWI Wetland
- USFWS Wetland Easement

USGS Streams

- Intermittent Stream
- Perennial Stream
- Ephemeral Stream
- Canal Ditch

Dakota Access, LLC

Dakota Access Pipeline Project

Other Criteria Considered

Page 68 of 83
Morton County

DAKOTA ACCESS, LLC

For Environmental Review Purposes Only

12/18/2014

Source: Z:\Clients\E_H\Energy_Transfer\DAPL\ArcGIS\2014\11\PSC\Other_Criteria_Map_Book.mxd

Date: (12/18/2014)

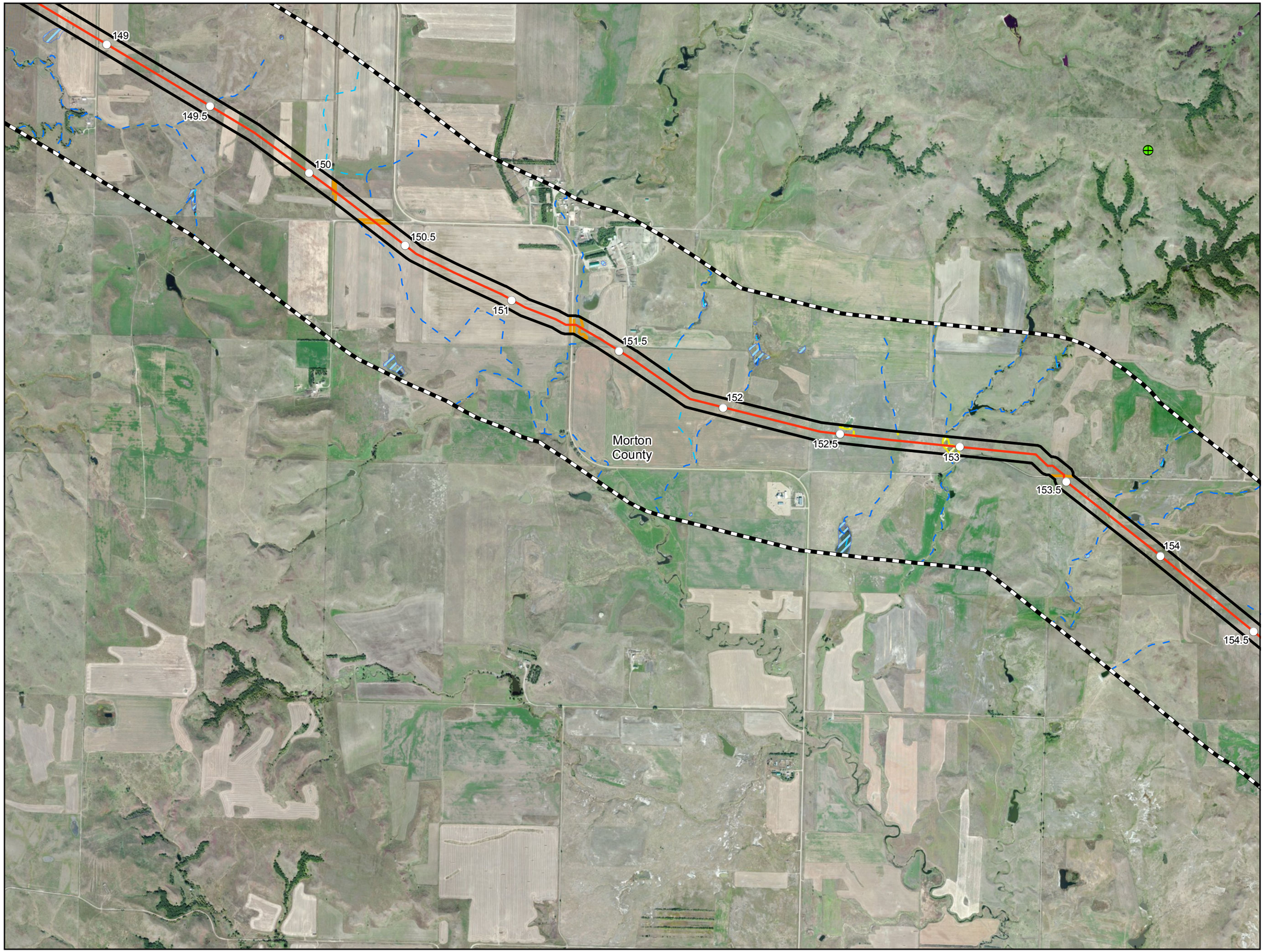

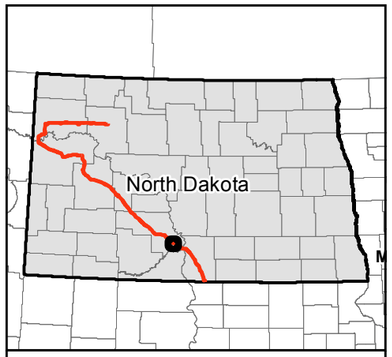

0 1,000 2,000 Feet

1 inch = 2,000 feet

N
W E
S

Service Layer Credits: Source: Esri, DigitalGlobe, GeoEye, i-cubed, USDA, USGS, AEX, Getmapping, Aerogrid, IGN, IGP, swisstopo, and the GIS User Community

- Milepost
- Valve Location (50' x 75')
- Launcher/Receiver Location (200' x 400')
- Centerline
- Survey Corridor
- 1-mile Study Area
- Facility
- County Boundary
- Oil and Gas Well
- Sand and Gravel Resource
- Desktop Delineated Waterbody
- Field Delineated Waterbody
- Desktop Delineated Waterbody
- Field Delineated Waterbody
- Partially Field Delineated Waterbody
- NWI Wetland
- USFWS Wetland Easement

USGS Streams

- Intermittent Stream
- Perennial Stream
- Ephemeral Stream
- Canal Ditch

Dakota Access, LLC

Dakota Access Pipeline Project

Other Criteria Considered

Page 69 of 83
Morton County

DAKOTA ACCESS, LLC

For Environmental Review Purposes Only

12/18/2014

Source: Z:\Clients\E_H\Energy_Transfer\DAPL\ArcGIS\2014\11\PSC\Other_Criteria_Map_Book.mxd
Date: (12/18/2014)

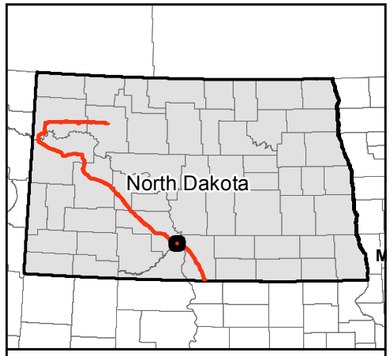

0 1,000 2,000 Feet

1 inch = 2,000 feet

N W E S

Service Layer Credits: Source: Esri, DigitalGlobe, GeoEye, i-cubed, USDA, USGS, AEX, Getmapping, Aerogrid, IGN, IGP, swisstopo, and the GIS User Community

- Milepost
- Valve Location (50' x 75')
- Launcher/Receiver Location (200' x 400')
- Centerline
- Survey Corridor
- 1-mile Study Area
- Facility
- County Boundary
- Oil and Gas Well
- Sand and Gravel Resource
- Desktop Delineated Waterbody
- Field Delineated Waterbody
- Desktop Delineated Waterbody
- Field Delineated Waterbody
- Partially Field Delineated Waterbody
- NWI Wetland
- USFWS Wetland Easement

USGS Streams

- Intermittent Stream
- Perennial Stream
- Ephemeral Stream
- Canal Ditch

Dakota Access, LLC

Dakota Access Pipeline Project

Other Criteria Considered

Page 70 of 83
Morton County

DAKOTA ACCESS, LLC

For Environmental Review Purposes Only

12/18/2014

Source: Z:\Clients\E_H\Energy_Transfer\DAPL\ArcGIS\2014\11\PSC\Other_Criteria_Map_Book.mxd

Date: (12/18/2014)

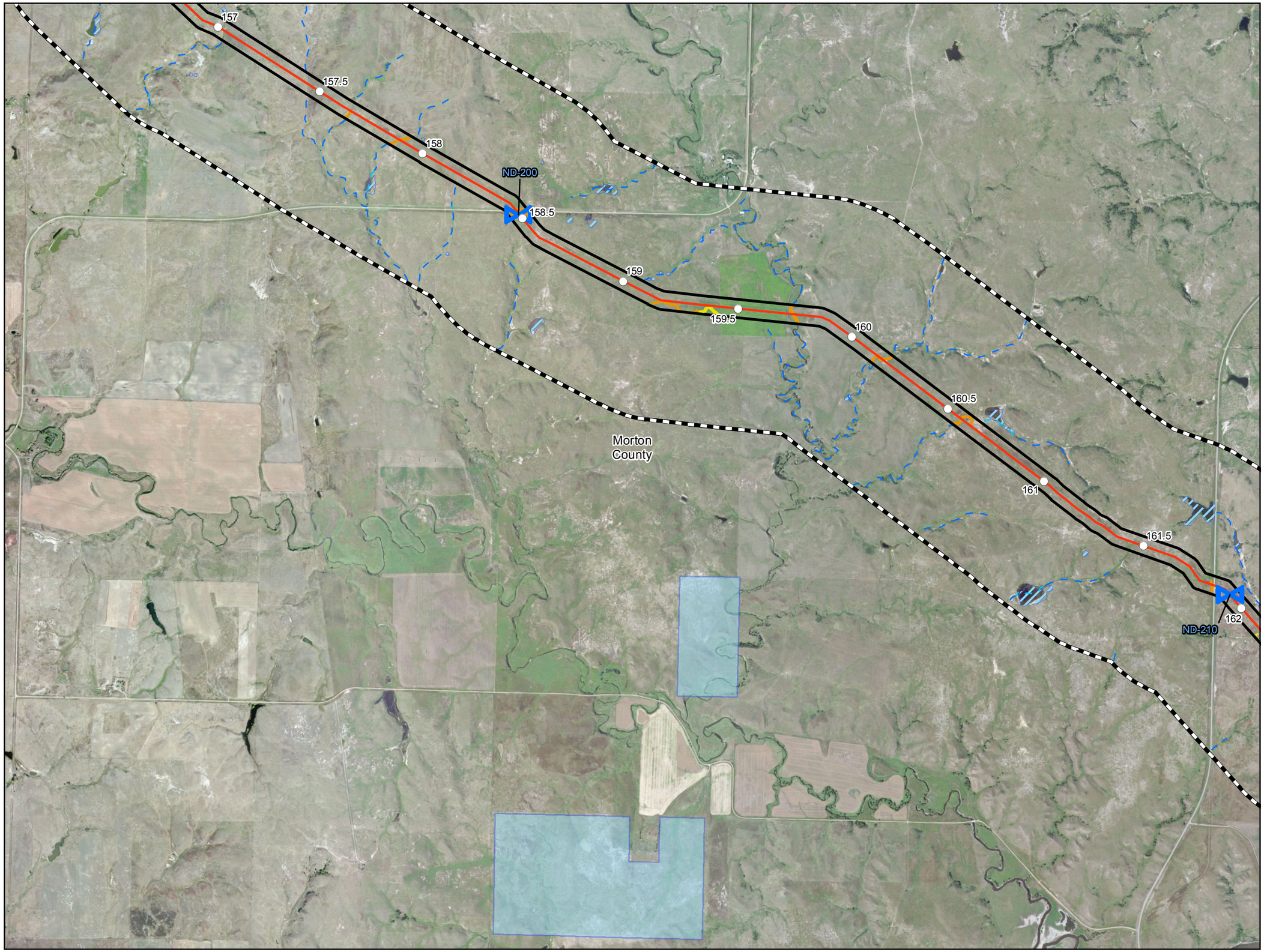

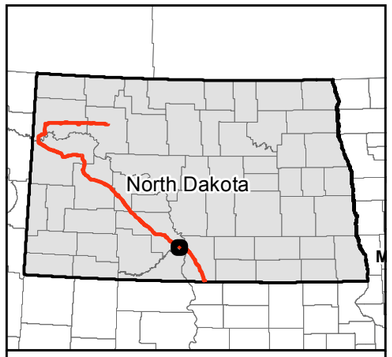

0 1,000 2,000 Feet

1 inch = 2,000 feet

N W E S

Service Layer Credits: Source: Esri, DigitalGlobe, GeoEye, i-cubed, USDA, USGS, AEX, Getmapping, Aerogrid, IGN, IGP, swisstopo, and the GIS User Community

- Milepost
- Valve Location (50' x 75')
- Launcher/Receiver Location (200' x 400')
- Centerline
- Survey Corridor
- 1-mile Study Area
- Facility
- County Boundary
- Oil and Gas Well
- Sand and Gravel Resource
- Desktop Delineated Waterbody
- Field Delineated Waterbody
- Desktop Delineated Waterbody
- Field Delineated Waterbody
- Partially Field Delineated Waterbody
- NWI Wetland
- USFWS Wetland Easement

USGS Streams

- Intermittent Stream
- Perennial Stream
- Ephemeral Stream
- Canal Ditch

Dakota Access, LLC

Dakota Access Pipeline Project

Other Criteria Considered

Page 71 of 83
Morton County

DAKOTA ACCESS, LLC

For Environmental Review Purposes Only

12/18/2014

Source: Z:\Clients\E_H\Energy_Transfer\DAPL\ArcGIS\2014\11\PSC\Other_Criteria_Map_Book.mxd

Date: (12/18/2014)

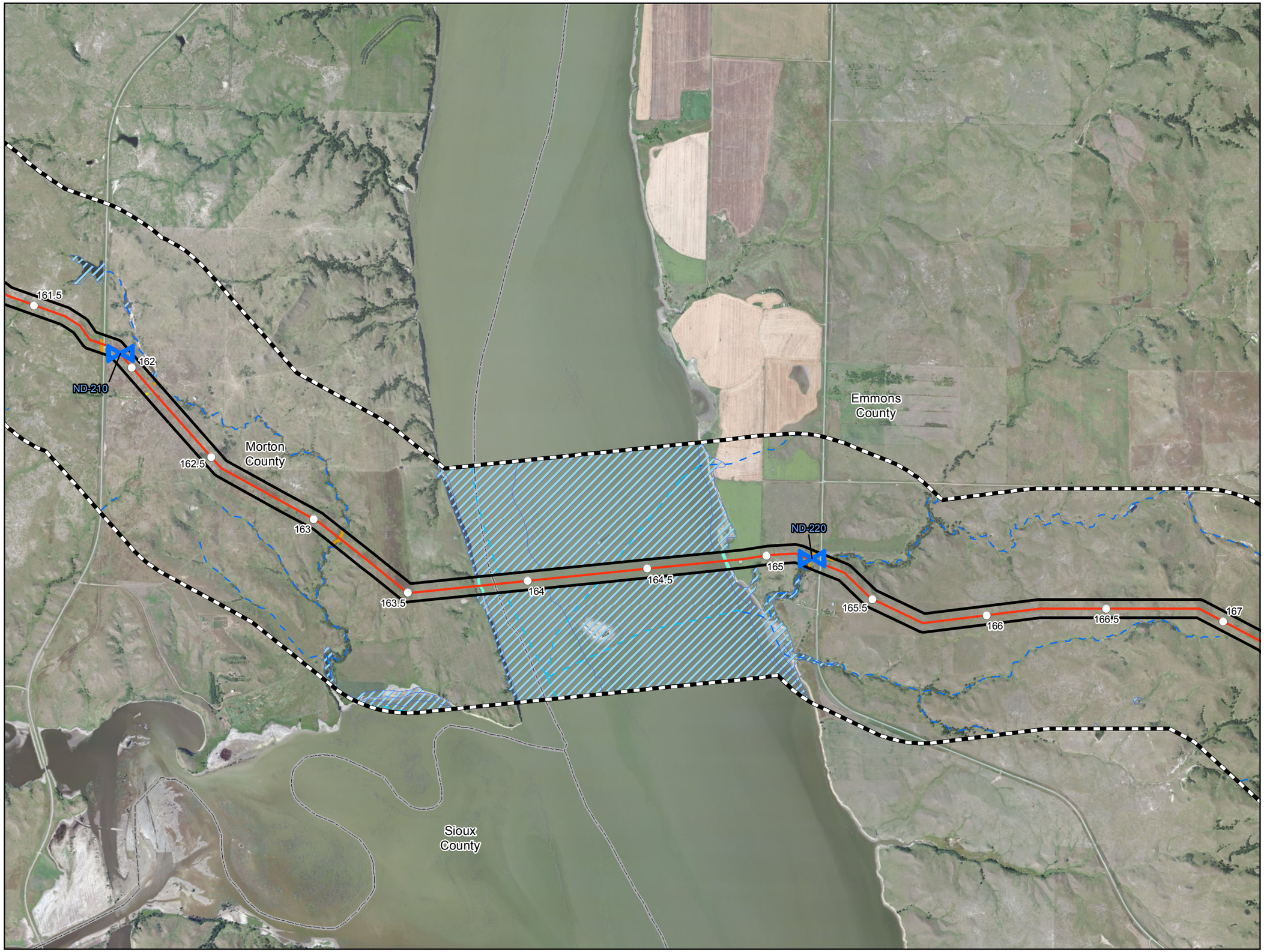

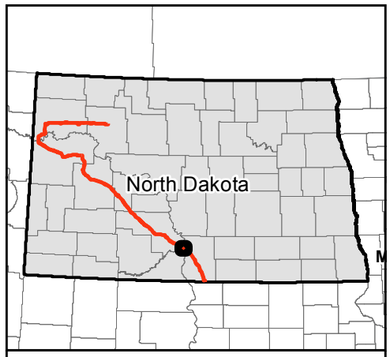

0 1,000 2,000 Feet

1 inch = 2,000 feet

N W E S

Service Layer Credits: Source: Esri, DigitalGlobe, GeoEye, i-cubed, USDA, USGS, AEX, Getmapping, Aerogrid, IGN, IGP, swisstopo, and the GIS User Community

- Milepost
- Valve Location (50' x 75')
- Launcher/Receiver Location (200' x 400')
- Centerline
- Survey Corridor
- 1-mile Study Area
- Facility
- County Boundary
- Oil and Gas Well
- Sand and Gravel Resource
- Desktop Delineated Waterbody
- Field Delineated Waterbody
- Desktop Delineated Waterbody
- Field Delineated Waterbody
- Partially Field Delineated Waterbody
- NWI Wetland
- USFWS Wetland Easement

USGS Streams

- Intermittent Stream
- Perennial Stream
- Ephemeral Stream
- Canal Ditch

Dakota Access, LLC

Dakota Access Pipeline Project

Other Criteria Considered

Page 72 of 83
Morton & Emmons County

DAKOTA ACCESS, LLC

For Environmental Review Purposes Only

12/18/2014

Source: Z:\Clients\E_H\Energy_Transfer\DAPL\ArcGIS\2014\11\PSC\Other_Criteria_Map_Book.mxd

Date: (12/18/2014)

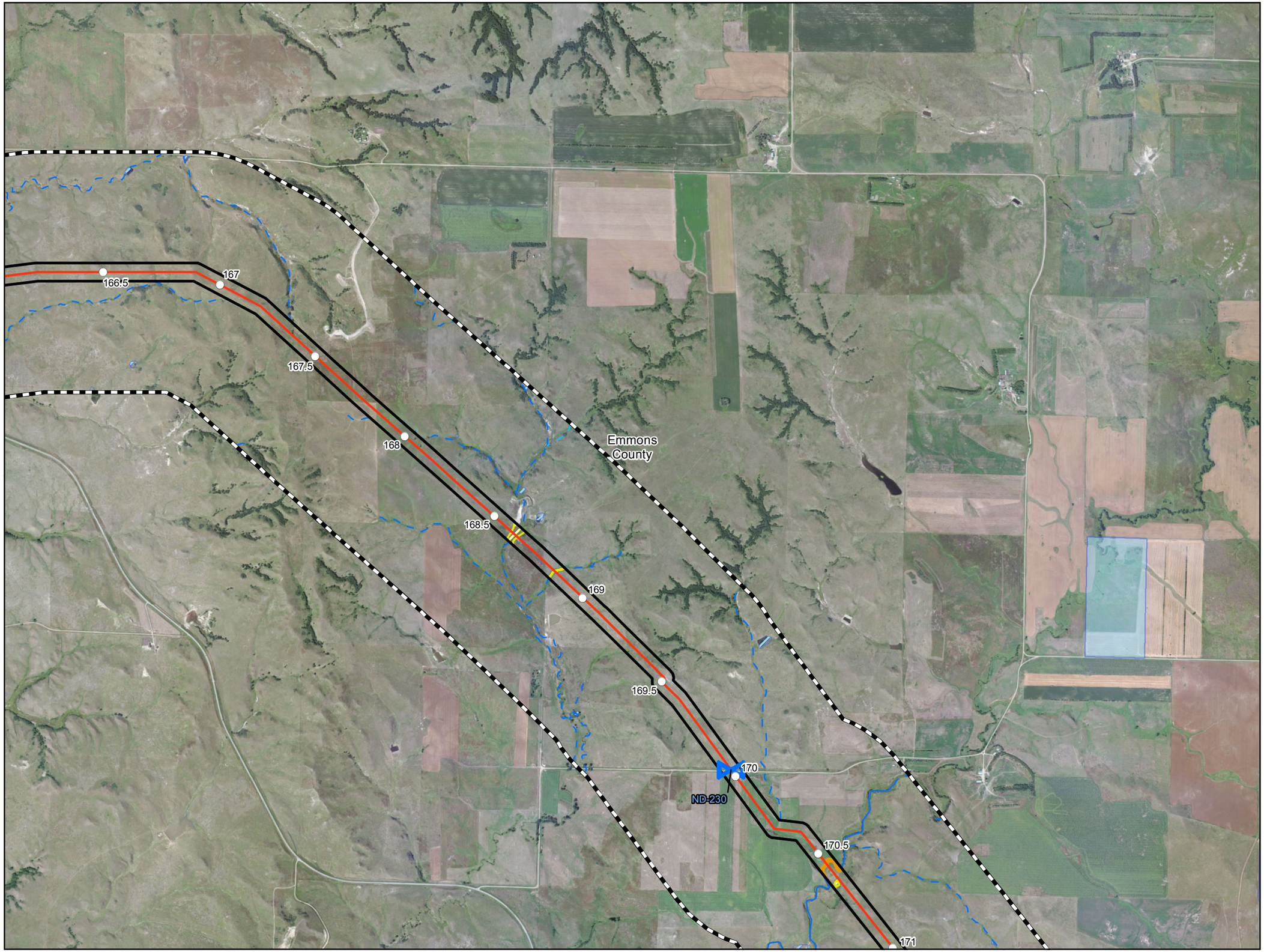

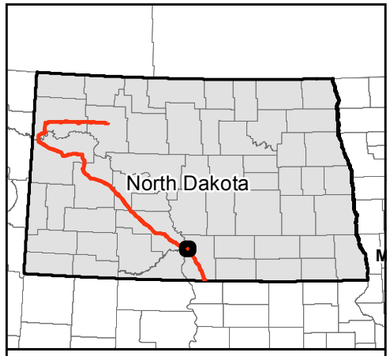

0 1,000 2,000 Feet

1 inch = 2,000 feet

N W E S

Service Layer Credits: Source: Esri, DigitalGlobe, GeoEye, i-cubed, USDA, USGS, AEX, Getmapping, Aerogrid, IGN, IGP, swisstopo, and the GIS User Community

- Milepost
- Valve Location (50' x 75')
- Launcher/Receiver Location (200' x 400')
- Centerline
- Survey Corridor
- 1-mile Study Area
- Facility
- County Boundary
- Oil and Gas Well
- Sand and Gravel Resource
- Desktop Delineated Waterbody
- Field Delineated Waterbody
- Desktop Delineated Waterbody
- Field Delineated Waterbody
- Partially Field Delineated Waterbody
- NWI Wetland
- USFWS Wetland Easement

USGS Streams

- Intermittent Stream
- Perennial Stream
- Ephemeral Stream
- Canal Ditch

Dakota Access, LLC

Dakota Access Pipeline Project

Other Criteria Considered

Emmons County

DAKOTA ACCESS, LLC

For Environmental Review Purposes Only

12/18/2014

Source: Z:\Clients\E_H\Energy_Transfer\DAPL\ArcGIS\2014\11\PSC\Other_Criteria_Map_Book.mxd

Date: (12/18/2014)

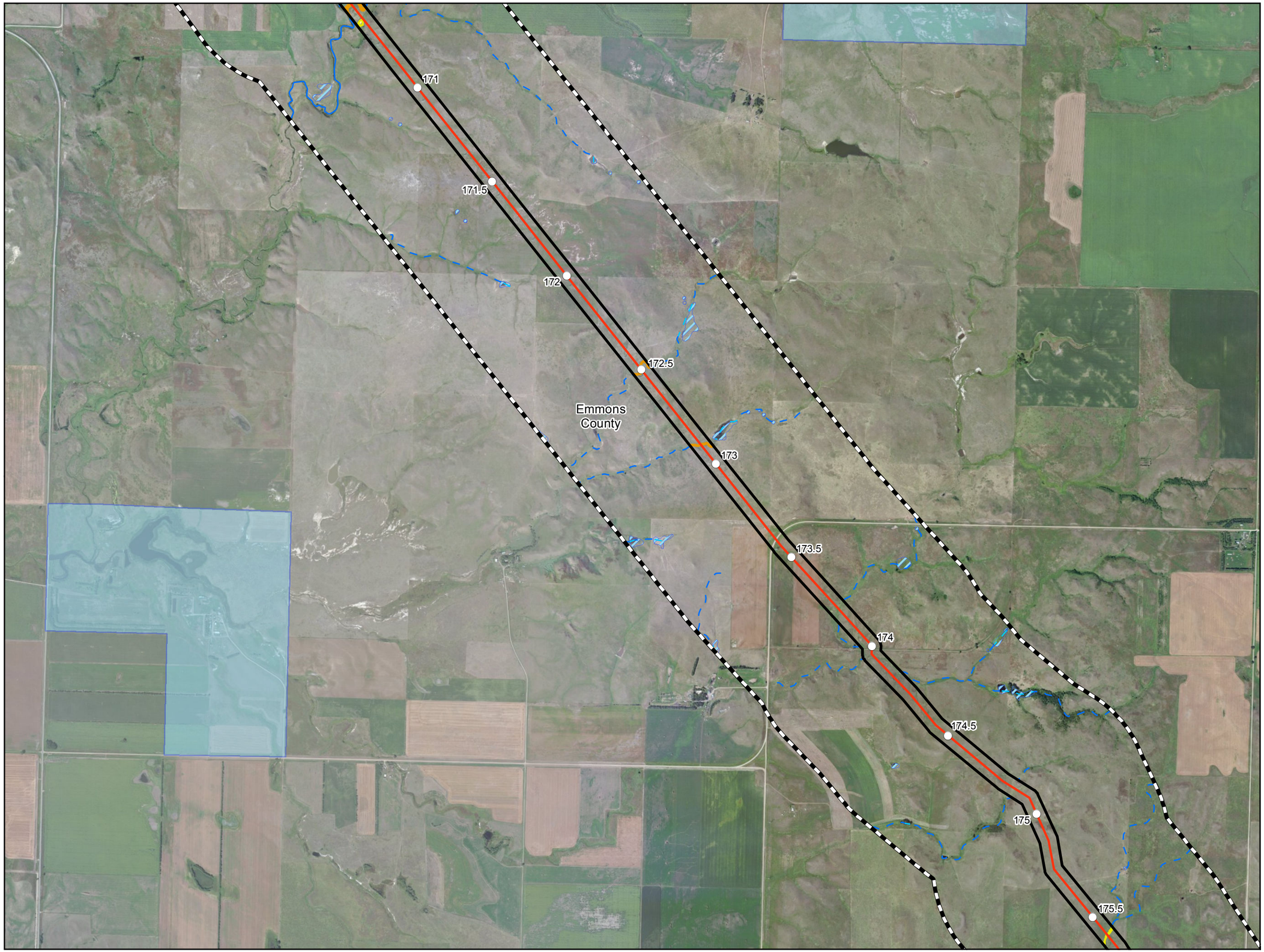

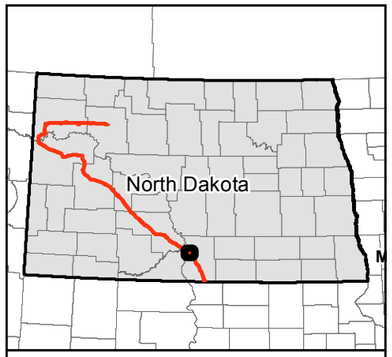

0 1,000 2,000 Feet

1 inch = 2,000 feet

N W E S

Service Layer Credits: Source: Esri, DigitalGlobe, GeoEye, i-cubed, USDA, USGS, AEX, Getmapping, Aerogrid, IGN, IGP, swisstopo, and the GIS User Community

- Milepost
- Valve Location (50' x 75')
- Launcher/Receiver Location (200' x 400')
- Centerline
- Survey Corridor
- 1-mile Study Area
- Facility
- County Boundary
- Oil and Gas Well
- Sand and Gravel Resource
- Desktop Delineated Waterbody
- Field Delineated Waterbody
- Desktop Delineated Waterbody
- Field Delineated Waterbody
- Partially Field Delineated Waterbody
- NWI Wetland
- USFWS Wetland Easement

USGS Streams

- Intermittent Stream
- Perennial Stream
- Ephemeral Stream
- Canal Ditch

Dakota Access, LLC

Dakota Access Pipeline Project

Other Criteria Considered

Page 74 of 83
Emmons County

DAKOTA ACCESS, LLC

For Environmental Review Purposes Only

12/18/2014

Source: Z:\Clients\E_H\Energy_Transfer\DAPL\ArcGIS\2014\11\PSC\Other_Criteria_Map_Book.mxd

Date: (12/18/2014)

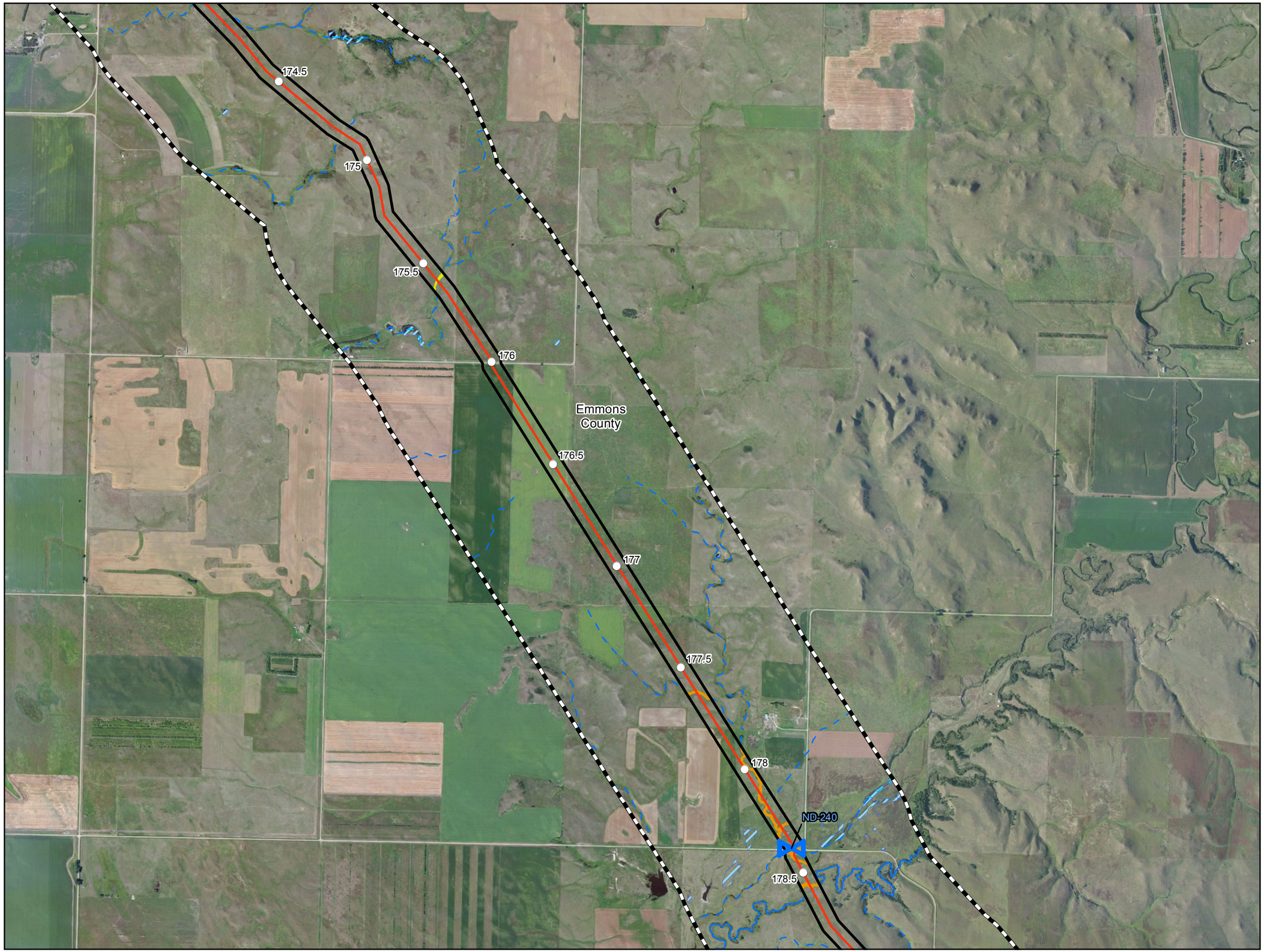

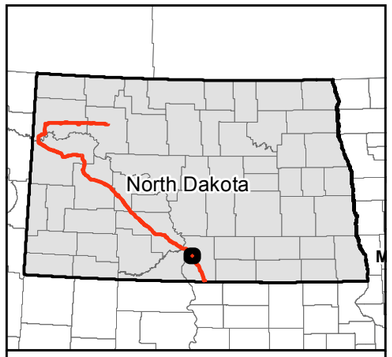

0 1,000 2,000 Feet

1 inch = 2,000 feet

N W E S

Service Layer Credits: Source: Esri, DigitalGlobe, GeoEye, i-cubed, USDA, USGS, AEX, Getmapping, Aerogrid, IGN, IGP, swisstopo, and the GIS User Community

- Milepost
- Valve Location (50' x 75')
- Launcher/Receiver Location (200' x 400')
- Centerline
- Survey Corridor
- 1-mile Study Area
- Facility
- County Boundary
- Oil and Gas Well
- Sand and Gravel Resource
- Desktop Delineated Waterbody
- Field Delineated Waterbody
- Desktop Delineated Waterbody
- Field Delineated Waterbody
- Partially Field Delineated Waterbody
- NWI Wetland
- USFWS Wetland Easement

USGS Streams

- Intermittent Stream
- Perennial Stream
- Ephemeral Stream
- Canal Ditch

Dakota Access, LLC

Dakota Access Pipeline Project

Other Criteria Considered

Page 75 of 83
Emmons County

DAKOTA ACCESS, LLC

For Environmental Review Purposes Only

12/18/2014

Source: Z:\Clients\E_H\Energy_Transfer\DAPL\ArcGIS\2014\11\PSC\Other_Criteria_Map_Book.mxd
Date: (12/18/2014)

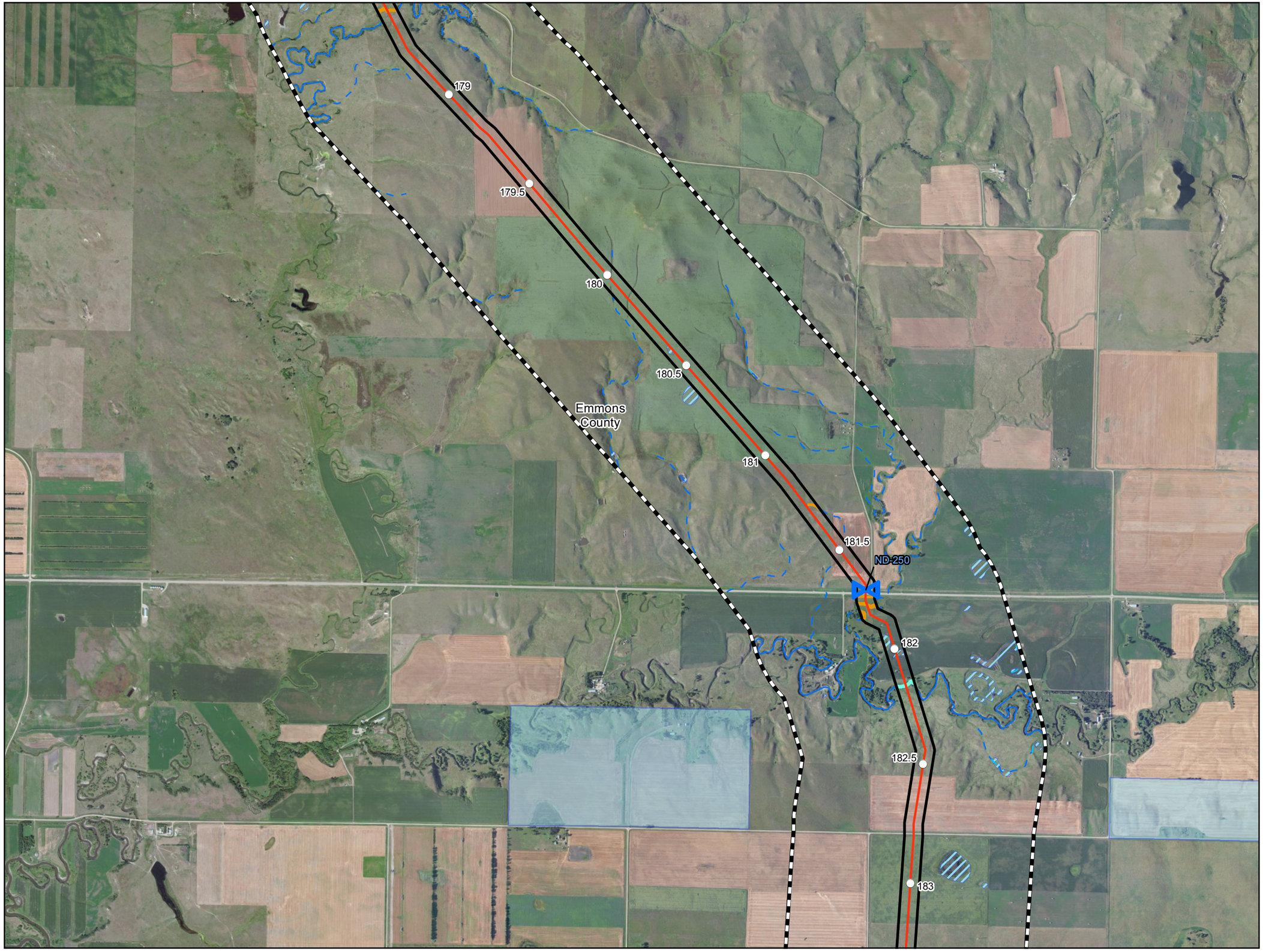

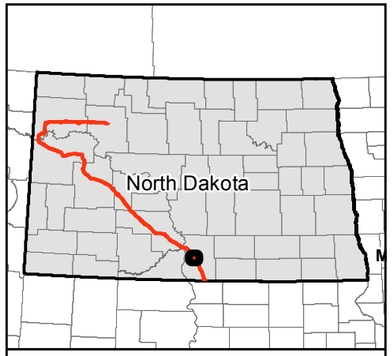

0 1,000 2,000 Feet

1 inch = 2,000 feet

N
W E
S

Service Layer Credits: Source: Esri, DigitalGlobe, GeoEye, i-cubed, USDA, USGS, AEX, Getmapping, Aerogrid, IGN, IGP, swisstopo, and the GIS User Community

- Milepost
- Valve Location (50' x 75')
- Launcher/Receiver Location (200' x 400')
- Centerline
- Survey Corridor
- 1-mile Study Area
- Facility
- County Boundary
- Oil and Gas Well
- Sand and Gravel Resource
- Desktop Delineated Waterbody
- Field Delineated Waterbody
- Desktop Delineated Waterbody
- Field Delineated Waterbody
- Partially Field Delineated Waterbody
- NWI Wetland
- USFWS Wetland Easement

USGS Streams

- Intermittent Stream
- Perennial Stream
- Ephemeral Stream
- Canal Ditch

Dakota Access, LLC

Dakota Access Pipeline Project

Other Criteria Considered

Page 76 of 83
Emmons County

DAKOTA ACCESS, LLC

For Environmental Review Purposes Only

12/18/2014

Source: Z:\Clients\E_H\Energy_Transfer\DAPL\ArcGIS\2014\11\PSC\Other_Criteria_Map_Book.mxd

Date: (12/18/2014)

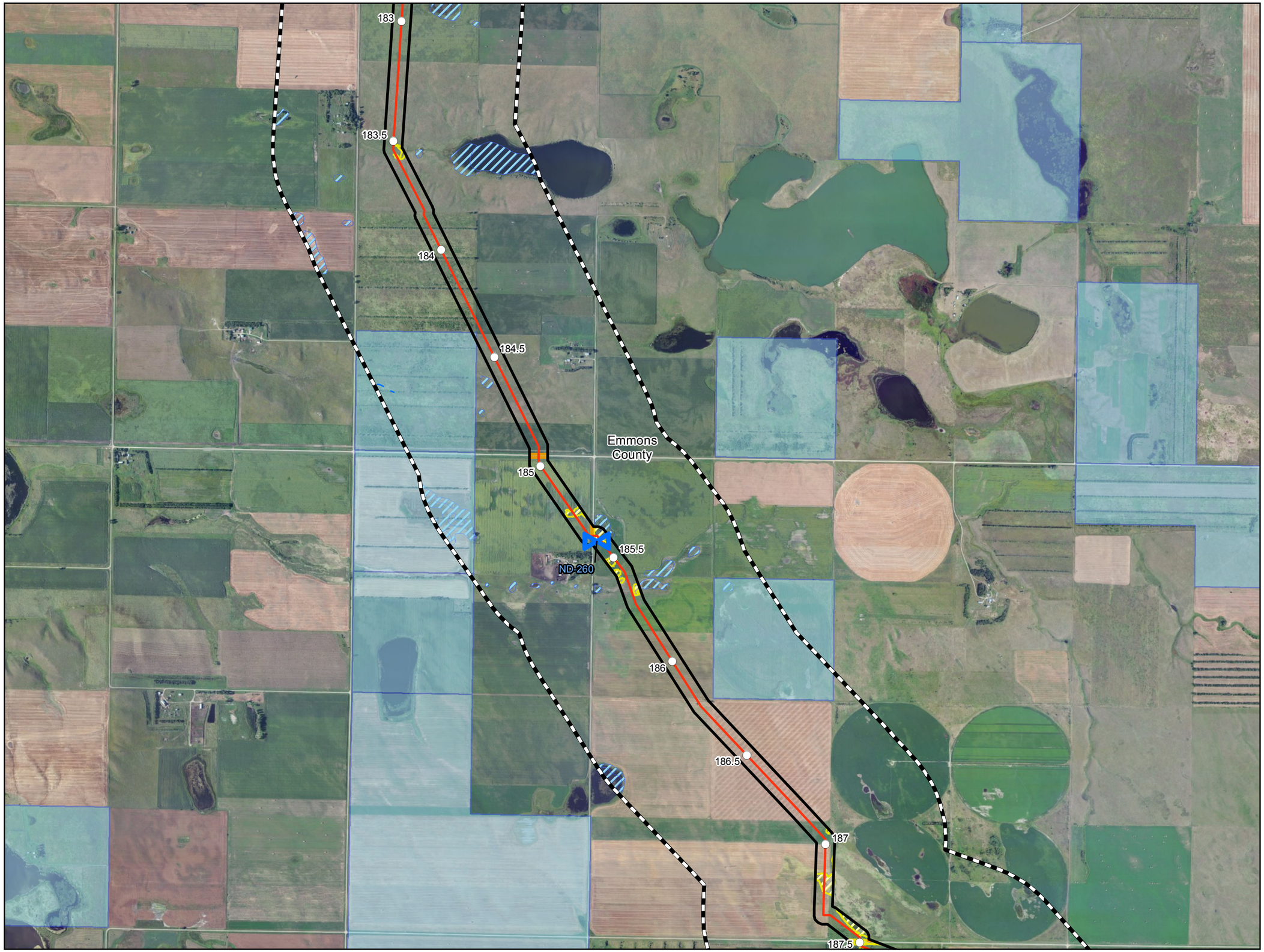

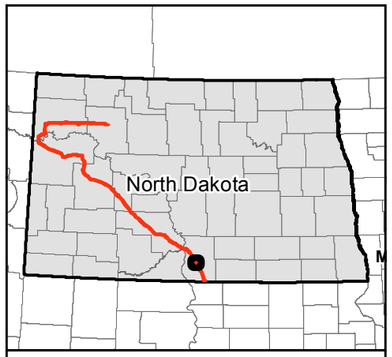

0 1,000 2,000 Feet

1 inch = 2,000 feet

N W E S

Service Layer Credits: Source: Esri, DigitalGlobe, GeoEye, i-cubed, USDA, USGS, AEX, Getmapping, Aerogrid, IGN, IGP, swisstopo, and the GIS User Community

- Milepost
- Valve Location (50' x 75')
- Launcher/Receiver Location (200' x 400')
- Centerline
- Survey Corridor
- 1-mile Study Area
- Facility
- County Boundary
- Oil and Gas Well
- Sand and Gravel Resource
- Desktop Delineated Waterbody
- Field Delineated Waterbody
- Desktop Delineated Waterbody
- Field Delineated Waterbody
- Partially Field Delineated Waterbody
- NWI Wetland
- USFWS Wetland Easement

USGS Streams

- Intermittent Stream
- Perennial Stream
- Ephemeral Stream
- Canal Ditch

Dakota Access, LLC

Dakota Access Pipeline Project

Other Criteria Considered

Page 77 of 83
Emmons County

DAKOTA ACCESS, LLC

For Environmental Review Purposes Only

12/18/2014

Source: Z:\Clients\E_H\Energy_Transfer\DAPL\ArcGIS\2014\11\PSC\Other_Criteria_Map_Book.mxd

Date: (12/18/2014)

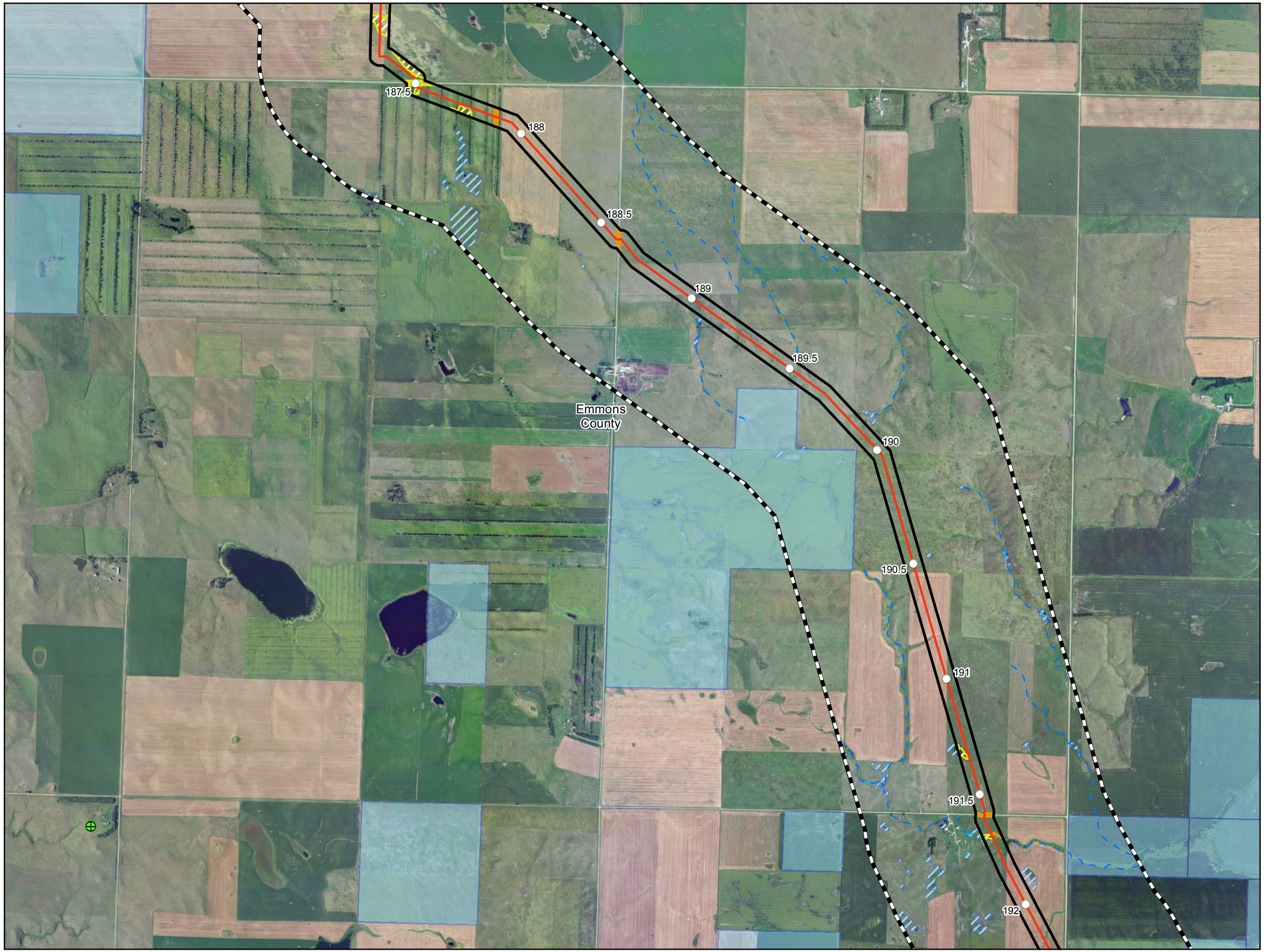

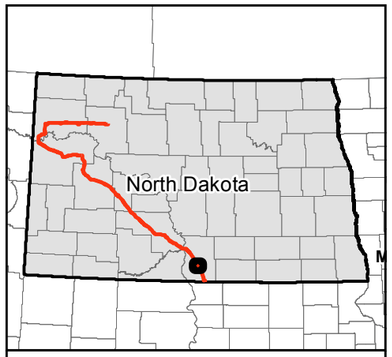

0 1,000 2,000 Feet

1 inch = 2,000 feet

N W E S

Service Layer Credits: Source: Esri, DigitalGlobe, GeoEye, i-cubed, USDA, USGS, AEX, Getmapping, Aerogrid, IGN, IGP, swisstopo, and the GIS User Community

- Milepost
- Valve Location (50' x 75')
- Launcher/Receiver Location (200' x 400')
- Centerline
- Survey Corridor
- 1-mile Study Area
- Facility
- County Boundary
- Oil and Gas Well
- Sand and Gravel Resource
- Desktop Delineated Waterbody
- Field Delineated Waterbody
- Desktop Delineated Waterbody
- Field Delineated Waterbody
- Partially Field Delineated Waterbody
- NWI Wetland
- USFWS Wetland Easement

USGS Streams

- Intermittent Stream
- Perennial Stream
- Ephemeral Stream
- Canal Ditch

Dakota Access, LLC

Dakota Access Pipeline Project

Other Criteria Considered

Page 78 of 83
Emmons County

DAKOTA ACCESS, LLC

For Environmental Review Purposes Only

12/18/2014

Source: Z:\Clients\E_H\Energy_Transfer\DAPL\ArcGIS\2014\11\PSC\Other_Criteria_Map_Book.mxd

Date: (12/18/2014)

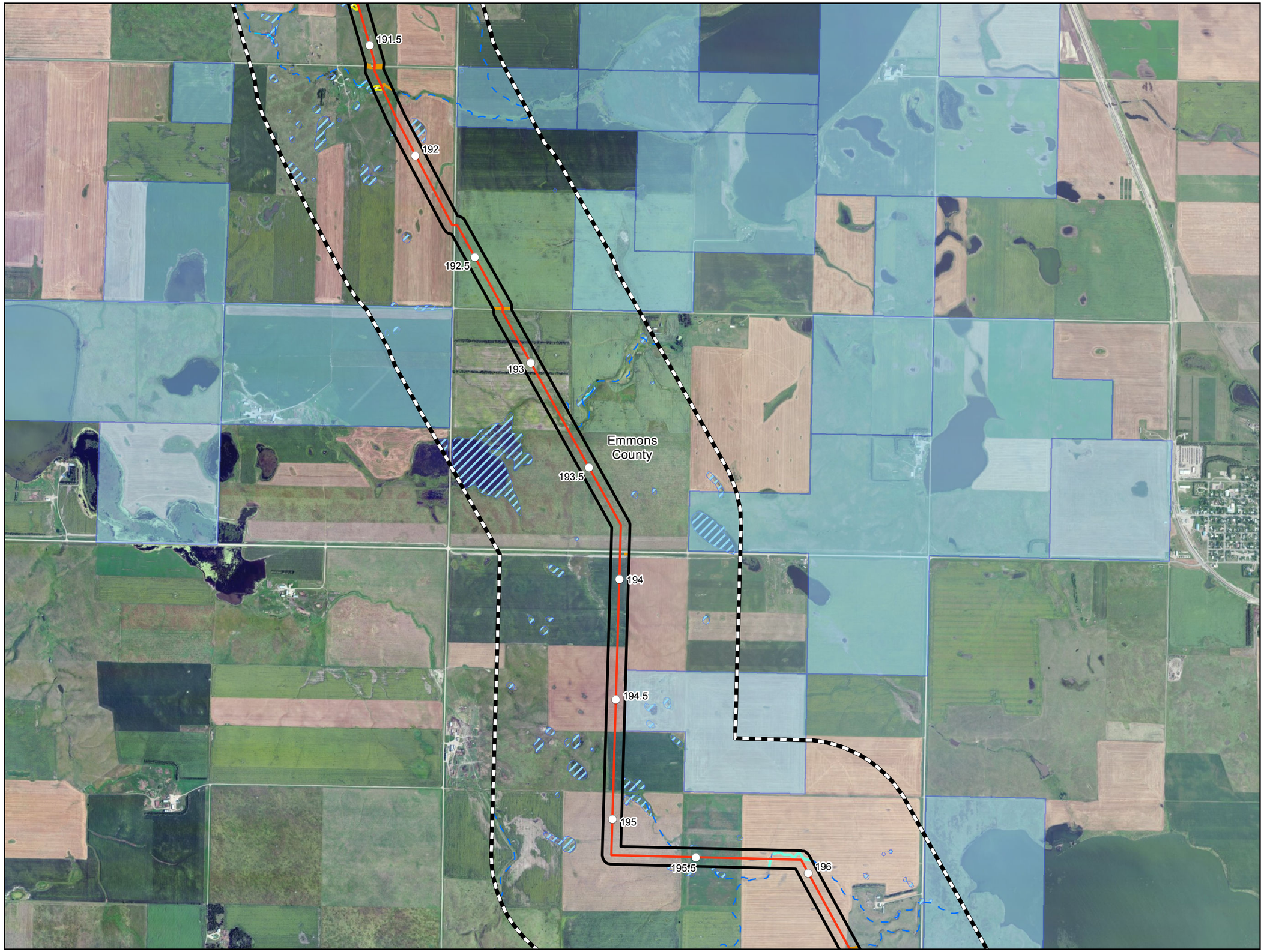

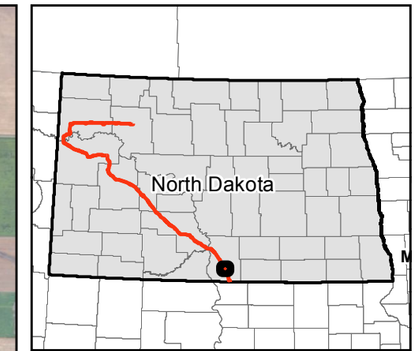

0 1,000 2,000 Feet

1 inch = 2,000 feet

N W E S

Service Layer Credits: Source: Esri, DigitalGlobe, GeoEye, i-cubed, USDA, USGS, AEX, Getmapping, Aerogrid, IGN, IGP, swisstopo, and the GIS User Community

- Milepost
- Valve Location (50' x 75')
- Launcher/Receiver Location (200' x 400')
- Centerline
- Survey Corridor
- 1-mile Study Area
- Facility
- County Boundary
- Oil and Gas Well
- Sand and Gravel Resource
- Desktop Delineated Waterbody
- Field Delineated Waterbody
- Desktop Delineated Waterbody
- Field Delineated Waterbody
- Partially Field Delineated Waterbody
- NWI Wetland
- USFWS Wetland Easement

USGS Streams

- Intermittent Stream
- Perennial Stream
- Ephemeral Stream
- Canal Ditch

Dakota Access, LLC

Dakota Access Pipeline Project

Other Criteria Considered

Page 79 of 83
Emmons County

DAKOTA ACCESS, LLC

For Environmental Review Purposes Only

12/18/2014

Source: Z:\Clients\E_H\Energy_Transfer\DAPL\ArcGIS\2014\11\PSC\Other_Criteria_Map_Book.mxd

Date: (12/18/2014)

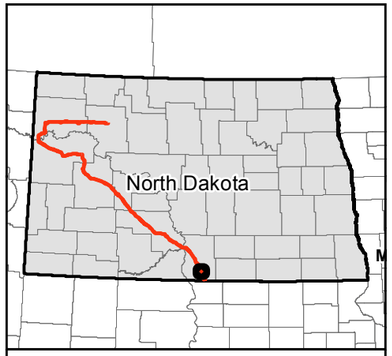

0 1,000 2,000 Feet

1 inch = 2,000 feet

N
W E
S

Service Layer Credits: Source: Esri, DigitalGlobe, GeoEye, i-cubed, USDA, USGS, AEX, Getmapping, Aerogrid, IGN, IGP, swisstopo, and the GIS User Community

- Milepost
- Valve Location (50' x 75')
- Launcher/Receiver Location (200' x 400')
- Centerline
- Survey Corridor
- 1-mile Study Area
- Facility
- County Boundary
- Oil and Gas Well
- Sand and Gravel Resource
- Desktop Delineated Waterbody
- Field Delineated Waterbody
- Desktop Delineated Waterbody
- Field Delineated Waterbody
- Partially Field Delineated Waterbody
- NWI Wetland
- USFWS Wetland Easement

USGS Streams

- Intermittent Stream
- Perennial Stream
- Ephemeral Stream
- Canal Ditch

Dakota Access, LLC

Dakota Access Pipeline Project

Other Criteria Considered

Page 80 of 83
Emmons County

DAKOTA ACCESS, LLC

For Environmental Review Purposes Only

12/18/2014

Source: Z:\Clients\E_H\Energy_Transfer\DAPL\ArcGIS\2014\11\PSC\Other_Criteria_Map_Book.mxd

Date: (12/18/2014)

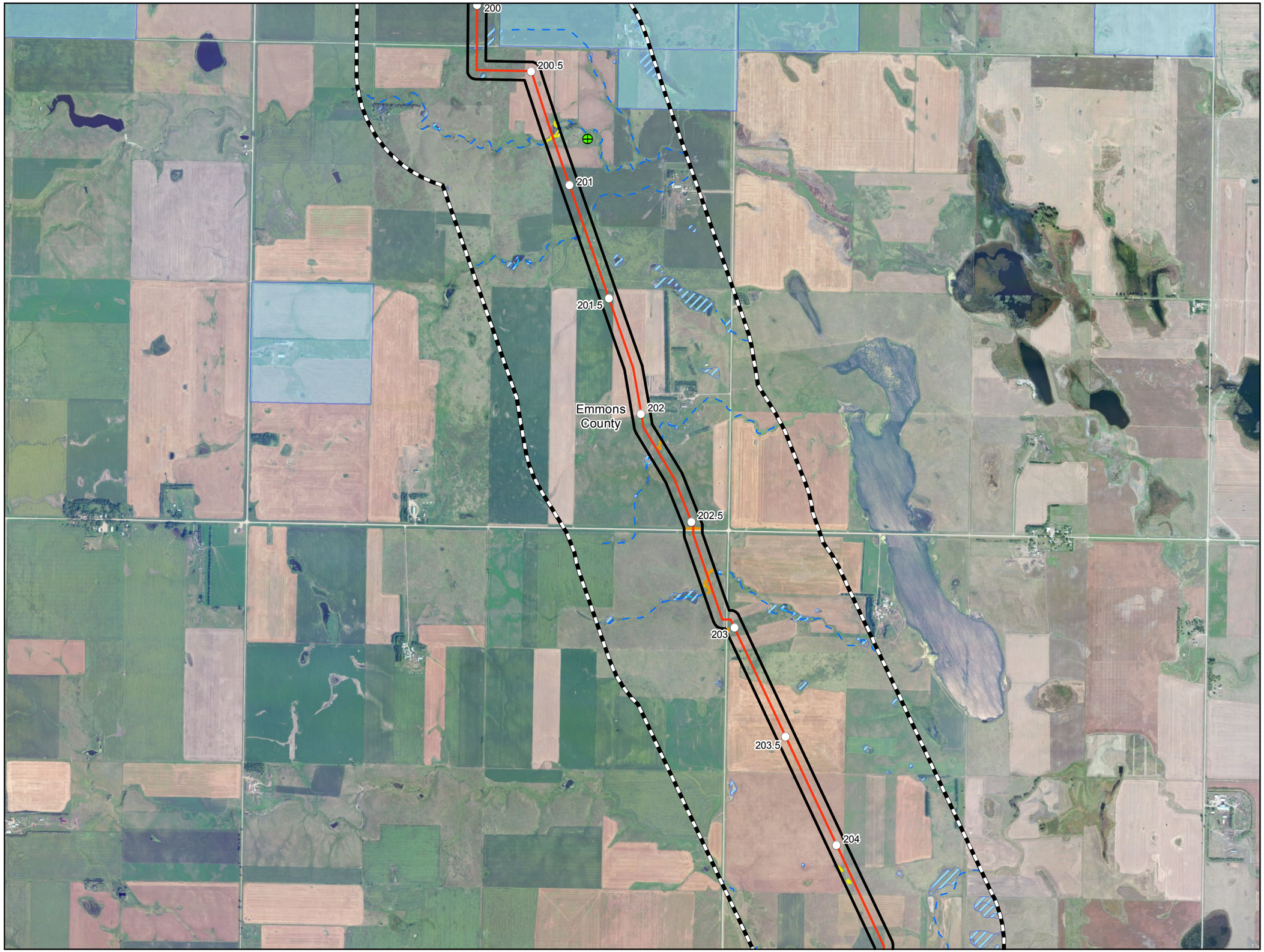

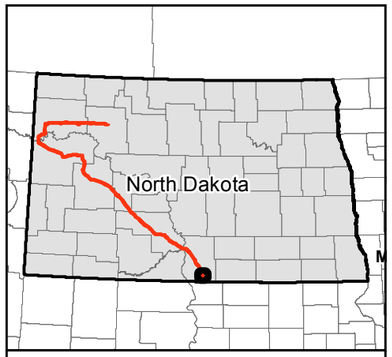

0 1,000 2,000 Feet

1 inch = 2,000 feet

N
W E
S

Service Layer Credits: Source: Esri, DigitalGlobe, GeoEye, i-cubed, USDA, USGS, AEX, Getmapping, Aerogrid, IGN, IGP, swisstopo, and the GIS User Community

- Milepost
- Valve Location (50' x 75')
- Launcher/Receiver Location (200' x 400')
- Centerline
- Survey Corridor
- 1-mile Study Area
- Facility
- County Boundary
- Oil and Gas Well
- Sand and Gravel Resource
- Desktop Delineated Waterbody
- Field Delineated Waterbody
- Desktop Delineated Waterbody
- Field Delineated Waterbody
- Partially Field Delineated Waterbody
- NWI Wetland
- USFWS Wetland Easement

USGS Streams

- Intermittent Stream
- Perennial Stream
- Ephemeral Stream
- Canal Ditch

Dakota Access, LLC

Dakota Access Pipeline Project

Other Criteria Considered

Page 81 of 83
Emmons County

DAKOTA ACCESS, LLC

For Environmental Review Purposes Only

12/18/2014

Source: Z:\Clients\E_H\Energy_Transfer\DAPL\ArcGIS\2014\11\PSC\Other_Criteria_Map_Book.mxd
Date: (12/18/2014)

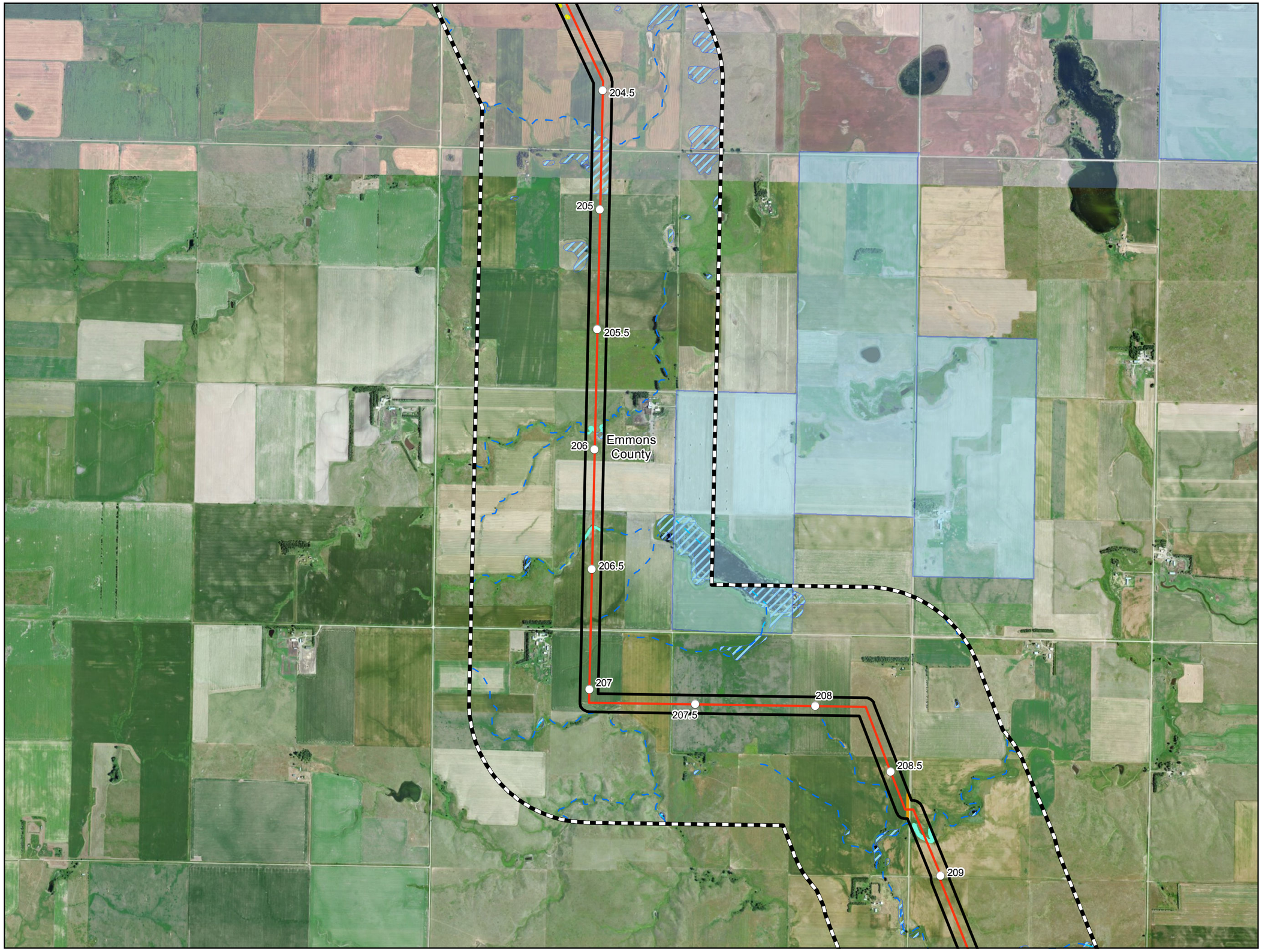

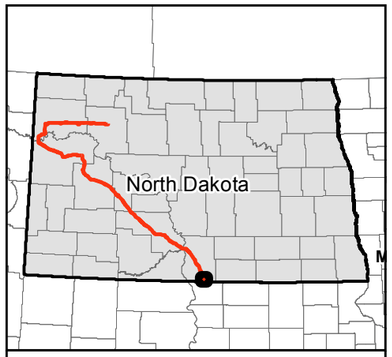

0 1,000 2,000 Feet

1 inch = 2,000 feet

N W E S

Service Layer Credits: Source: Esri, DigitalGlobe, GeoEye, i-cubed, USDA, USGS, AEX, Getmapping, Aerogrid, IGN, IGP, swisstopo, and the GIS User Community

- Milepost
- Valve Location (50' x 75')
- Launcher/Receiver Location (200' x 400')
- Centerline
- Survey Corridor
- 1-mile Study Area
- Facility
- County Boundary
- Oil and Gas Well
- Sand and Gravel Resource
- Desktop Delineated Waterbody
- Field Delineated Waterbody
- Desktop Delineated Waterbody
- Field Delineated Waterbody
- Partially Field Delineated Waterbody
- NWI Wetland
- USFWS Wetland Easement

USGS Streams

- Intermittent Stream
- Perennial Stream
- Ephemeral Stream
- Canal Ditch

Dakota Access, LLC

Dakota Access Pipeline Project

Other Criteria Considered

Page 82 of 83
Emmons County

DAKOTA ACCESS, LLC

For Environmental Review Purposes Only

12/18/2014

Source: Z:\Clients\E_P\Energy_Transfer\DAPL\ArcGIS\2014\11\PSC\Other_Criteria_Map_Book.mxd

Date: (12/18/2014)

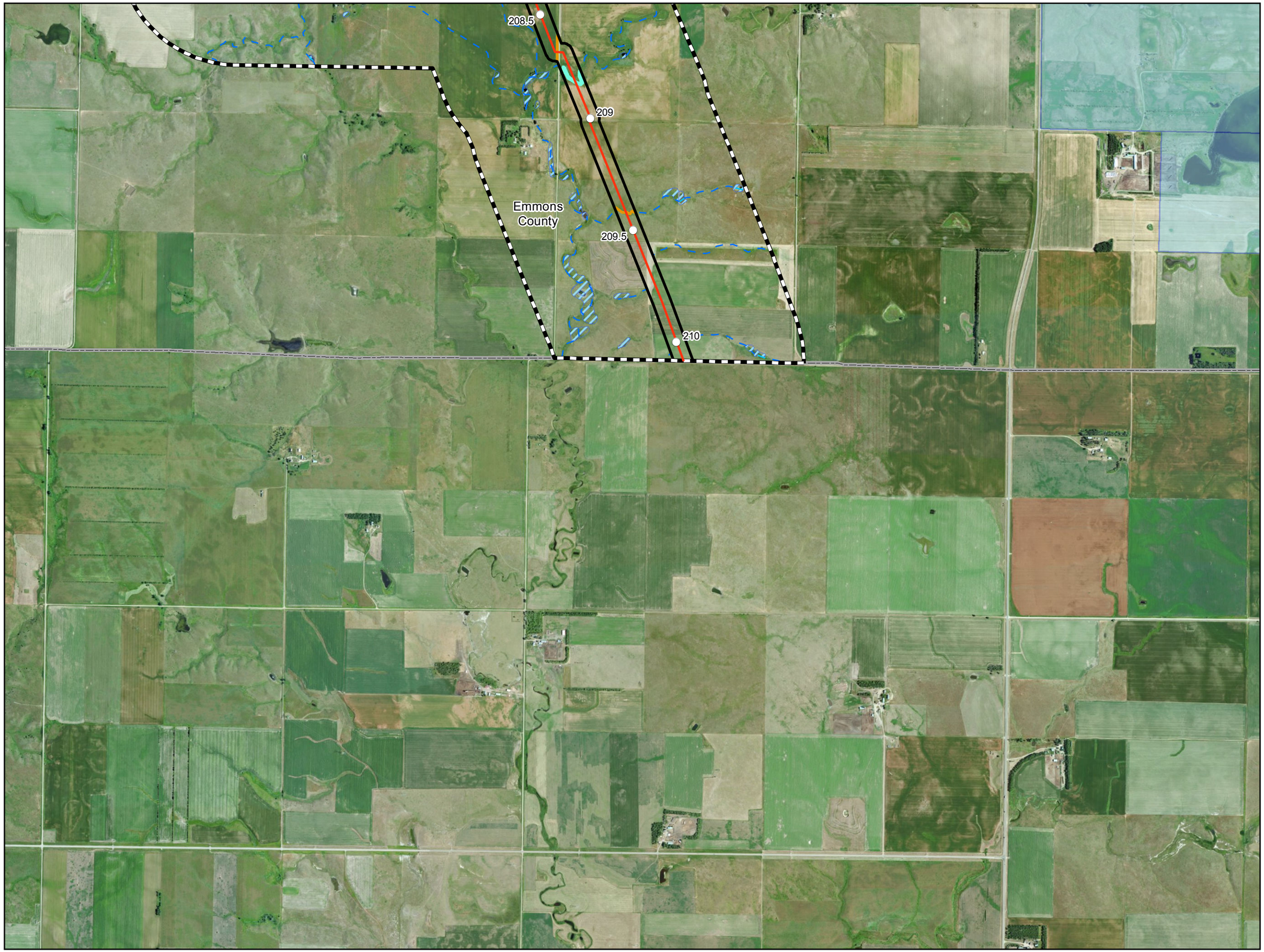

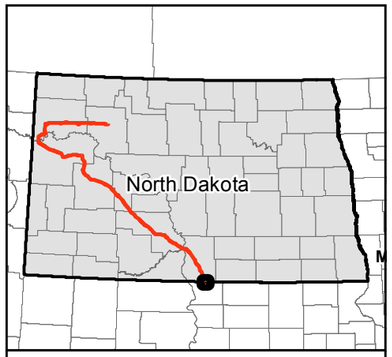

0 1,000 2,000 Feet

1 inch = 2,000 feet

N
W E
S

Service Layer Credits: Source: Esri, DigitalGlobe, GeoEye, i-cubed, USDA, USGS, AEX, Getmapping, Aerogrid, IGN, IGP, swisstopo, and the GIS User Community

- Milepost
- Valve Location (50' x 75')
- Launcher/Receiver Location (200' x 400')
- Centerline
- Survey Corridor
- 1-mile Study Area
- Facility
- County Boundary
- Oil and Gas Well
- Sand and Gravel Resource
- Desktop Delineated Waterbody
- Field Delineated Waterbody
- Desktop Delineated Waterbody
- Field Delineated Waterbody
- Partially Field Delineated Waterbody
- NWI Wetland
- USFWS Wetland Easement

USGS Streams

- Intermittent Stream
- Perennial Stream
- Ephemeral Stream
- Canal Ditch

Dakota Access, LLC

Dakota Access Pipeline Project

Other Criteria Considered

Page 83 of 83
Emmons County

DAKOTA ACCESS, LLC

For Environmental Review Purposes Only

12/18/2014

Source: Z:\Clients\E_H\Energy_Transfer\DAPL\ArcGIS\2014\11\PSC\Other_Criteria_Map_Book.mxd

Date: (12/18/2014)