A.4

Environmental Features Maps

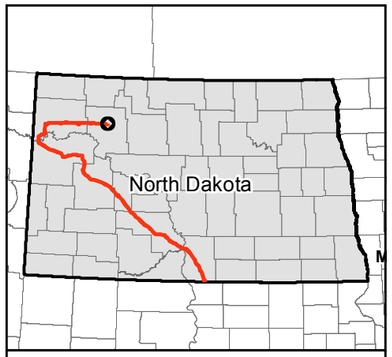

0 500 1,000 Feet

1 inch = 1,000 feet

N W E S

Service Layer Credits: Source: Esri, DigitalGlobe, GeoEye, i-cubed, USDA, USGS, AEX, Getmapping, Aerogrid, IGN, IGP, swisstopo, and the GIS User Community

- Milepost
- Valve Location (50' x 75')
- Launcher/Receiver Location (200' x 400')
- Centerline
- Survey Corridor
- Facility
- Desktop Delineated Waterbody
- Field Delineated Waterbody
- Partially Field Delineated Waterbody
- Desktop Delineated Waterbody
- Field Delineated Waterbody
- Partially Field Delineated Waterbody
- Dakota Skipper Habitat Point
- Dakota Skipper Habitat
- Piping Plover Wetland Habitat
- Prairie Dog Village
- Surveyed Grassland
- County Boundary

Dakota Access, LLC

Dakota Access Pipeline Project

Exhibit A.4
Environmental Features Maps

Page 1 of 161
Mountrail County

DAKOTA ACCESS, LLC

For Environmental Review Purposes Only

12/17/2014

Source: Z:\Clients\E_H\Energy_Transfer\DAPL\Arcgis\2014\12\WW_TE_Maps\Exhibit_A_5_Environmental_Features_Maps.mxd
Date: (12/17/2014)

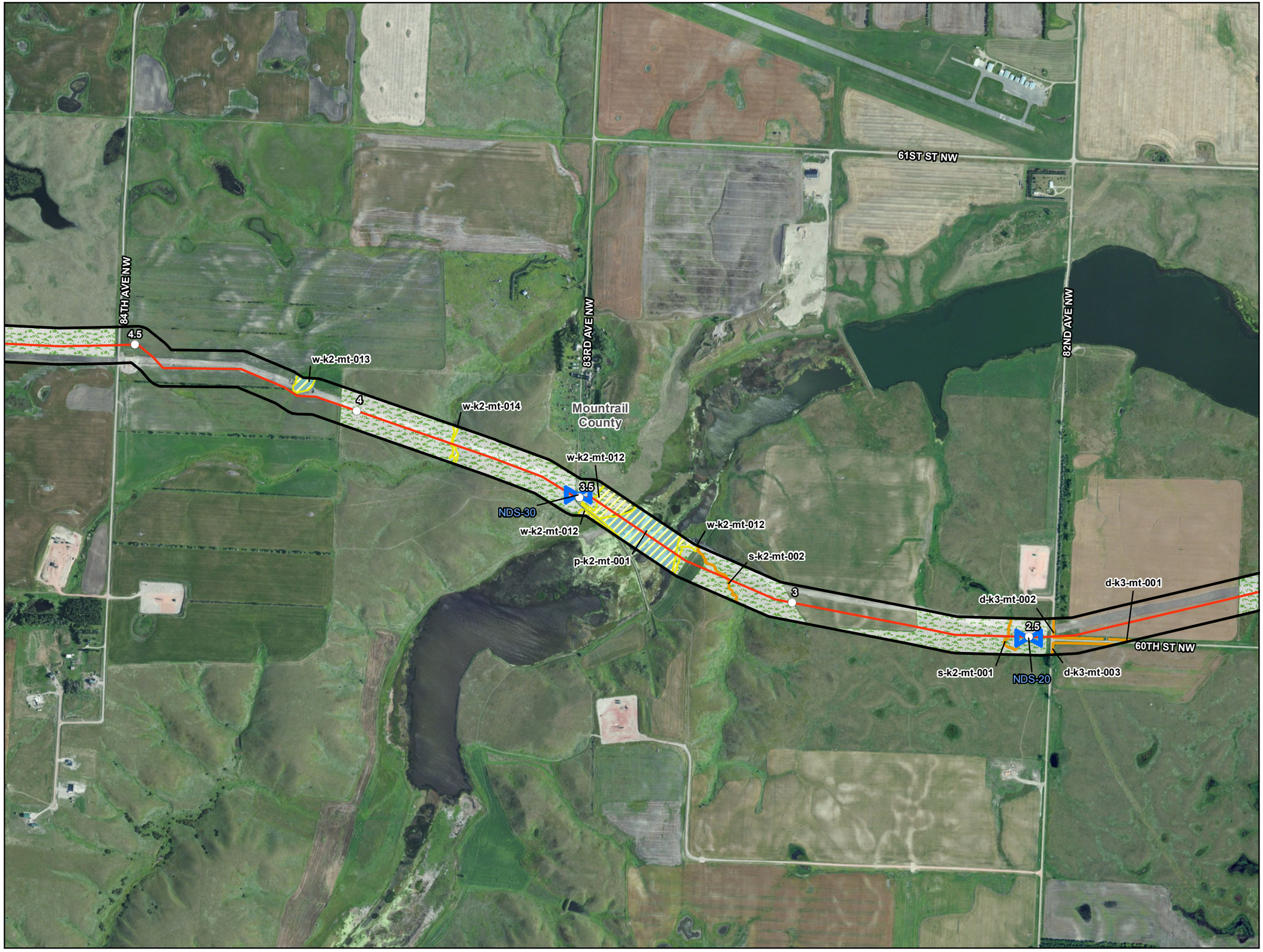

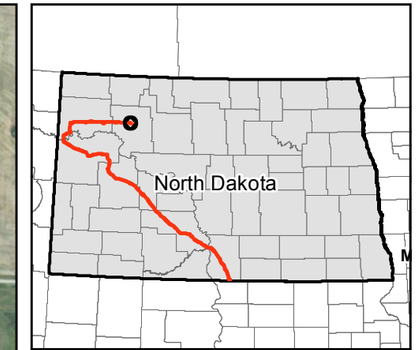

0 500 1,000 Feet

1 inch = 1,000 feet

Service Layer Credits: Source: Esri, DigitalGlobe, GeoEye, i-cubed, USDA, USGS, AEX, Getmapping, Aerogrid, IGN, IGP, swisstopo, and the GIS User Community

N W E S

- Milepost
- Valve Location (50' x 75')
- Launcher/Receiver Location (200' x 400')
- Centerline
- Survey Corridor
- Facility
- Desktop Delineated Waterbody
- Field Delineated Waterbody
- Partially Field Delineated Waterbody
- Desktop Delineated Waterbody
- Field Delineated Waterbody
- Partially Field Delineated Waterbody
- Dakota Skipper Habitat Point
- Dakota Skipper Habitat
- Piping Plover Wetland Habitat
- Prairie Dog Village
- Surveyed Grassland
- County Boundary

Dakota Access, LLC

Dakota Access Pipeline Project

Exhibit A.4
Environmental Features Maps

Page 2 of 161
Mountrail County

DAKOTA ACCESS, LLC

For Environmental Review Purposes Only

12/17/2014

Source: Z:\Clients\E_H\Energy_Transfer\DAPL\ArcGIS\2014\12\WW_TE_Maps\Exhibit_A_5_Environmental_Features_Maps.mxd

Date: (12/17/2014)

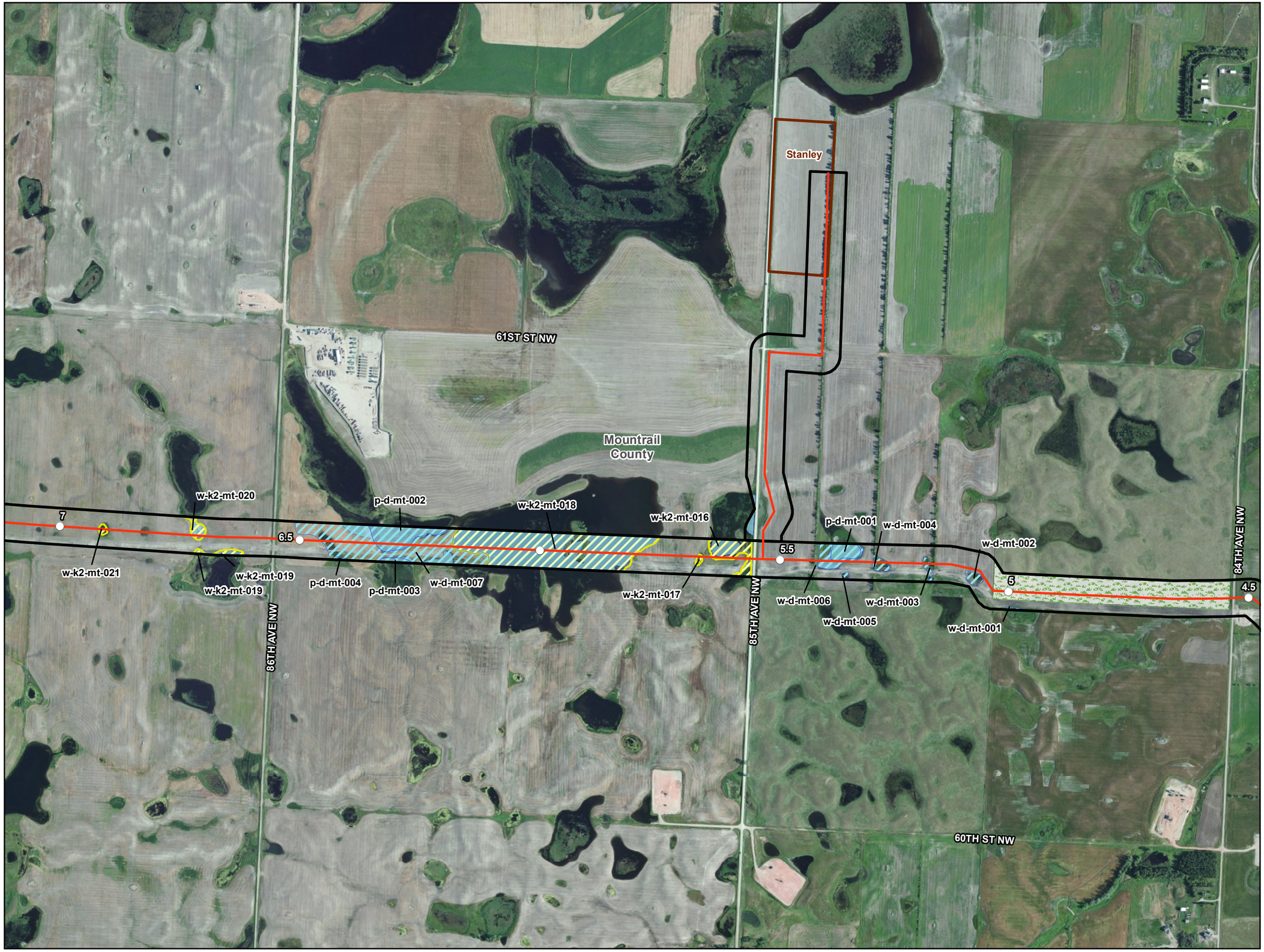

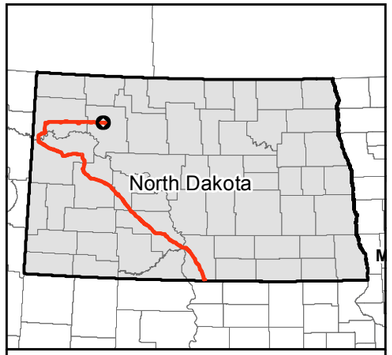

0 500 1,000 Feet

1 inch = 1,000 feet

N W E S

Service Layer Credits: Source: Esri, DigitalGlobe, GeoEye, i-cubed, USDA, USGS, AEX, Getmapping, Aerogrid, IGN, IGP, swisstopo, and the GIS User Community

- Milepost
- Valve Location (50' x 75')
- Launcher/Receiver Location (200' x 400')
- Centerline
- Survey Corridor
- Facility
- Desktop Delineated Waterbody
- Field Delineated Waterbody
- Partially Field Delineated Waterbody
- Desktop Delineated Waterbody
- Field Delineated Waterbody
- Partially Field Delineated Waterbody
- Dakota Skipper Habitat Point
- Dakota Skipper Habitat
- Piping Plover Wetland Habitat
- Prairie Dog Village
- Surveyed Grassland
- County Boundary

Dakota Access, LLC

Dakota Access Pipeline Project

Exhibit A.4
Environmental Features Maps

Page 3 of 161
Mountrail County

DAKOTA ACCESS, LLC

For Environmental Review Purposes Only

12/17/2014

Date: (12/17/2014) Source: Z:\Clients\E_H\Energy_Transfer\DAPL\ArcGIS\2014\12\WW_TE_Maps\Exhibit_A_5_Environmental_Features_Maps.mxd

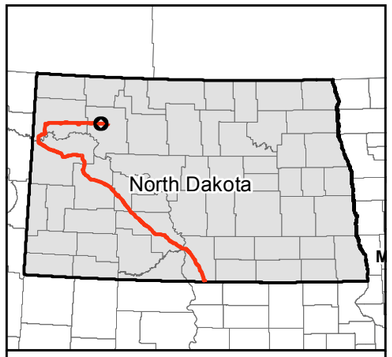

0 500 1,000 Feet

1 inch = 1,000 feet

N W E S

Service Layer Credits: Source: Esri, DigitalGlobe, GeoEye, i-cubed, USDA, USGS, AEX, Getmapping, Aerogrid, IGN, IGP, swisstopo, and the GIS User Community

- Milepost
- Valve Location (50' x 75')
- Launcher/Receiver Location (200' x 400')
- Centerline
- Survey Corridor
- Facility
- Desktop Delineated Waterbody
- Field Delineated Waterbody
- Partially Field Delineated Waterbody
- Desktop Delineated Waterbody
- Field Delineated Waterbody
- Partially Field Delineated Waterbody
- Dakota Skipper Habitat Point
- Dakota Skipper Habitat
- Piping Plover Wetland Habitat
- Prairie Dog Village
- Surveyed Grassland
- County Boundary

Dakota Access, LLC

Dakota Access Pipeline Project

Exhibit A.4
Environmental Features Maps

Page 4 of 161
Mountrail County

DAKOTA ACCESS, LLC

For Environmental Review Purposes Only

12/17/2014

Source: Z:\Clients\E_H\Energy_Transfer\DAPL\ArcGIS\2014\12\WW_TE_Maps\Exhibit_A_5_Environmental_Features_Maps.mxd

Date: (12/17/2014)

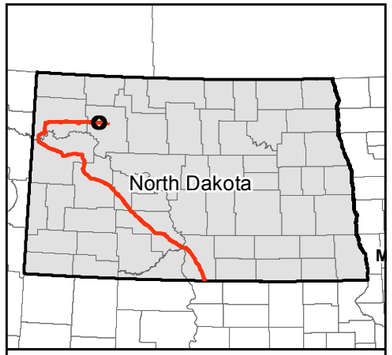

0 500 1,000 Feet

1 inch = 1,000 feet

N
W E
S

Service Layer Credits: Source: Esri, DigitalGlobe, GeoEye, i-cubed, USDA, USGS, AEX, Getmapping, Aerogrid, IGN, IGP, swisstopo, and the GIS User Community

- Milepost
- Valve Location (50' x 75')
- Launcher/Receiver Location (200' x 400')
- Centerline
- Survey Corridor
- Facility
- Desktop Delineated Waterbody
- Field Delineated Waterbody
- Partially Field Delineated Waterbody
- Desktop Delineated Waterbody
- Field Delineated Waterbody
- Partially Field Delineated Waterbody
- Dakota Skipper Habitat Point
- Dakota Skipper Habitat
- Piping Plover Wetland Habitat
- Prairie Dog Village
- Surveyed Grassland
- County Boundary

Dakota Access, LLC

Dakota Access Pipeline Project

Exhibit A.4
Environmental Features Maps

Page 5 of 161
Mountrail County

DAKOTA ACCESS, LLC

For Environmental Review Purposes Only

12/17/2014

Date: (12/17/2014) Source: Z:\Clients\E_PH\Energy_Transfer\DAPL\ArcGIS\2014\12\WW_TE_Maps\Exhibit_A_5_Environmental_Features_Maps.mxd

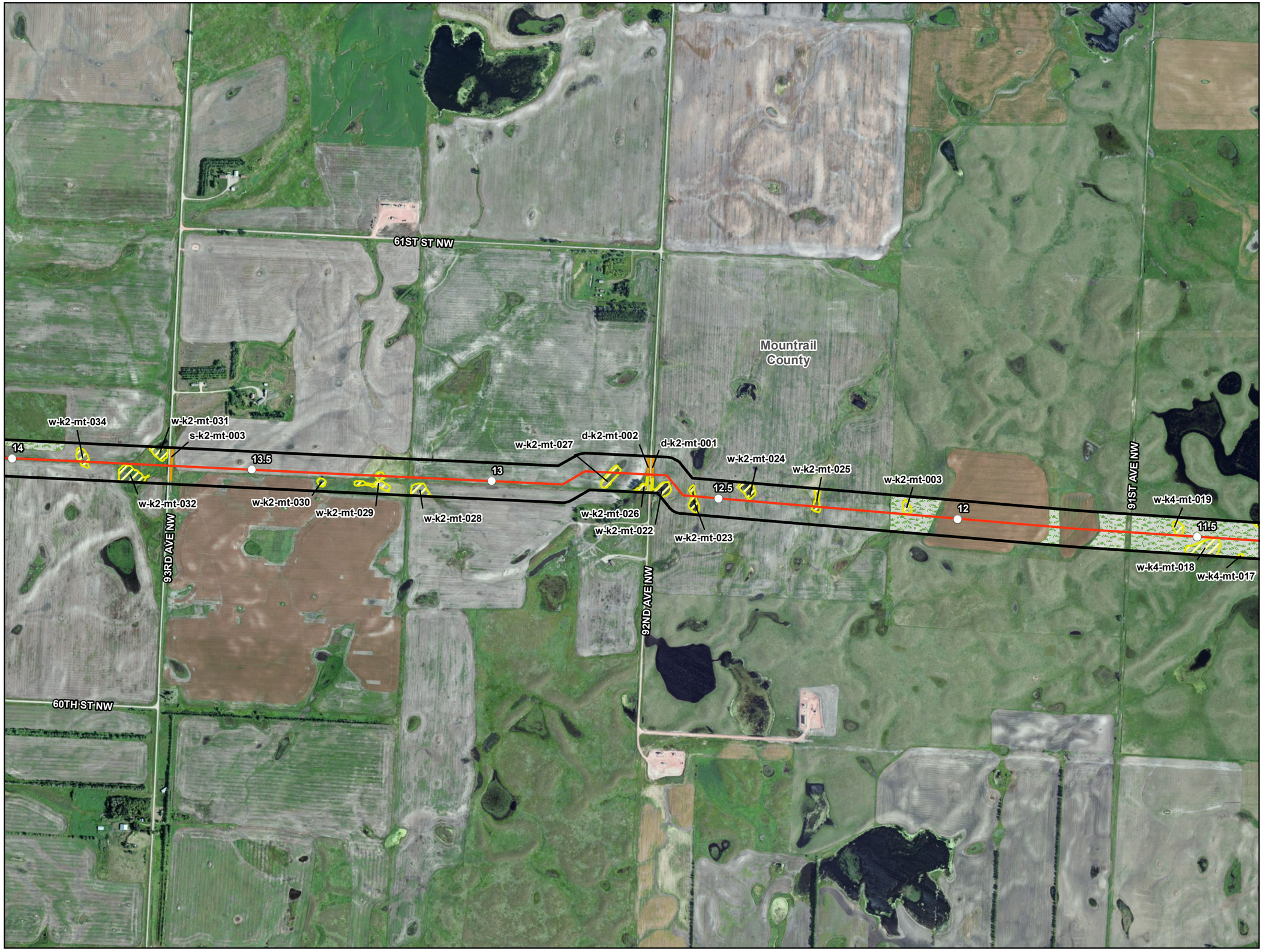

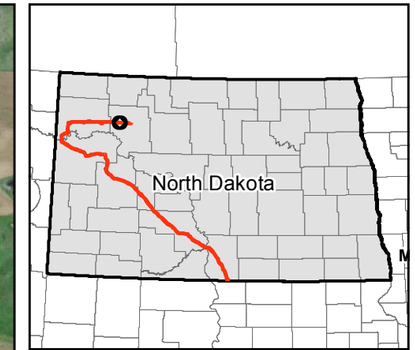

0 500 1,000 Feet

1 inch = 1,000 feet

N W E S

Service Layer Credits: Source: Esri, DigitalGlobe, GeoEye, i-cubed, USDA, USGS, AEX, Getmapping, Aerogrid, IGN, IGP, swisstopo, and the GIS User Community

- Milepost
- Valve Location (50' x 75')
- Launcher/Receiver Location (200' x 400')
- Centerline
- Survey Corridor
- Facility
- Desktop Delineated Waterbody
- Field Delineated Waterbody
- Partially Field Delineated Waterbody
- Desktop Delineated Waterbody
- Field Delineated Waterbody
- Partially Field Delineated Waterbody
- Dakota Skipper Habitat Point
- Dakota Skipper Habitat
- Piping Plover Wetland Habitat
- Prairie Dog Village
- Surveyed Grassland
- County Boundary

Dakota Access, LLC

Dakota Access Pipeline Project

Exhibit A.4
Environmental Features Maps

Page 6 of 161
Mountrail County

DAKOTA ACCESS, LLC

For Environmental Review Purposes Only

12/17/2014

Source: Z:\Clients\E_H\Energy_Transfer\DAPL\A\GIS\2014\12\WW_TE_Maps\Exhibit_A_5_Environmental_Features_Maps.mxd

Date: (12/17/2014)

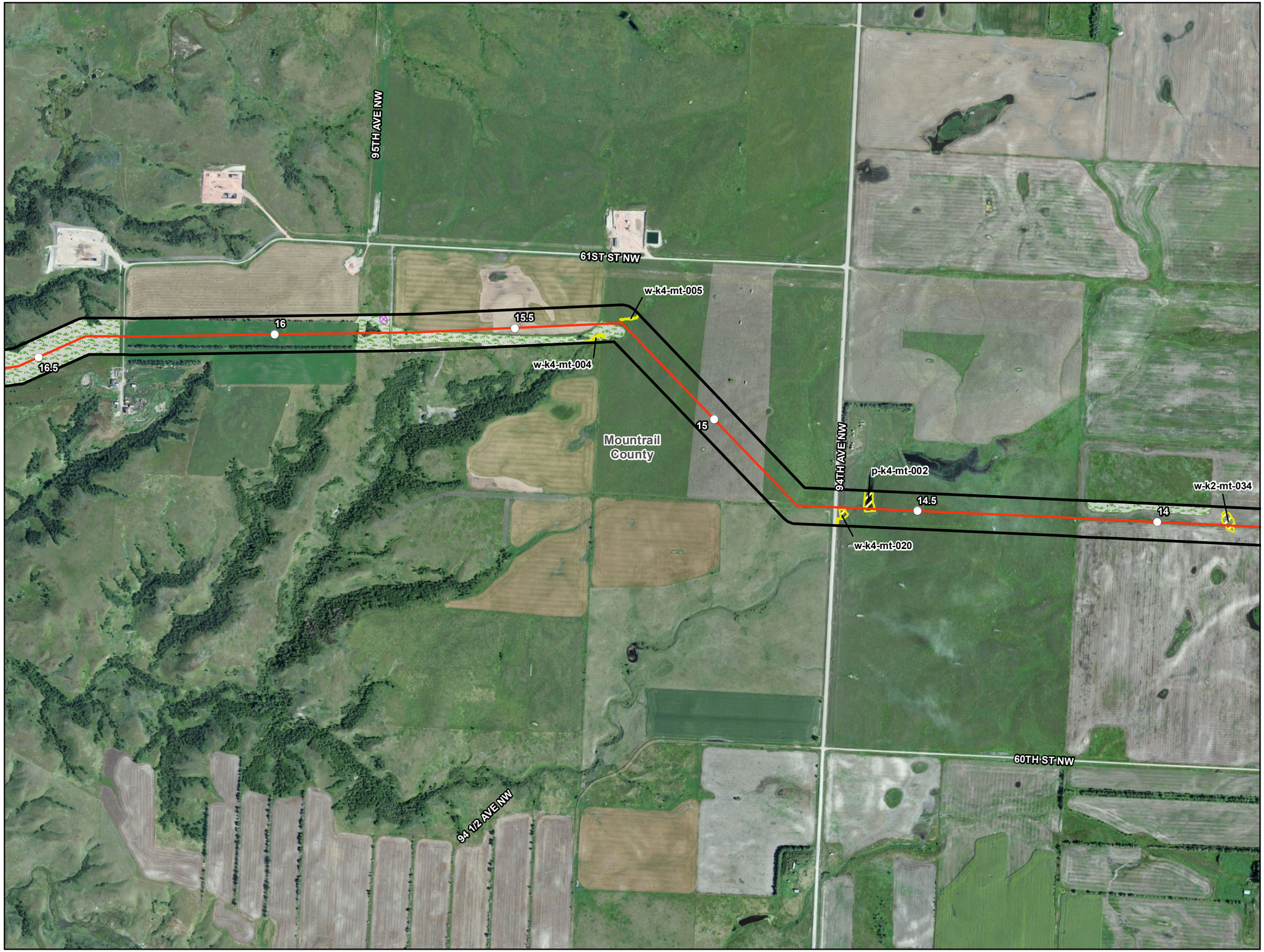

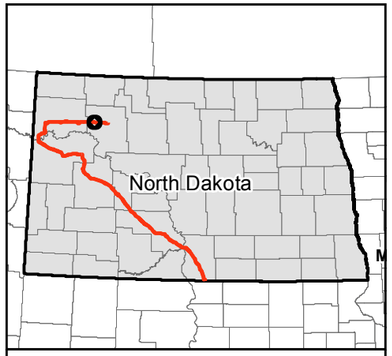

0 500 1,000 Feet

1 inch = 1,000 feet

N W E S

Service Layer Credits: Source: Esri, DigitalGlobe, GeoEye, i-cubed, USDA, USGS, AEX, Getmapping, Aerogrid, IGN, IGP, swisstopo, and the GIS User Community

- Milepost
- Valve Location (50' x 75')
- Launcher/Receiver Location (200' x 400')
- Centerline
- Survey Corridor
- Facility
- Desktop Delineated Waterbody
- Field Delineated Waterbody
- Partially Field Delineated Waterbody
- Desktop Delineated Waterbody
- Field Delineated Waterbody
- Partially Field Delineated Waterbody
- Dakota Skipper Habitat Point
- Dakota Skipper Habitat
- Piping Plover Wetland Habitat
- Prairie Dog Village
- Surveyed Grassland
- County Boundary

Dakota Access, LLC

Dakota Access Pipeline Project

Exhibit A.4 Environmental Features Maps

Page 7 of 161
Mountrail County

DAKOTA ACCESS, LLC

For Environmental Review Purposes Only

12/17/2014

Date: (12/17/2014) Source: Z:\Clients\E_H\Energy_Transfer\DAPL\ArcGIS\2014\12\WW_TE_Maps\Exhibit_A_5_Environmental_Features_Maps.mxd

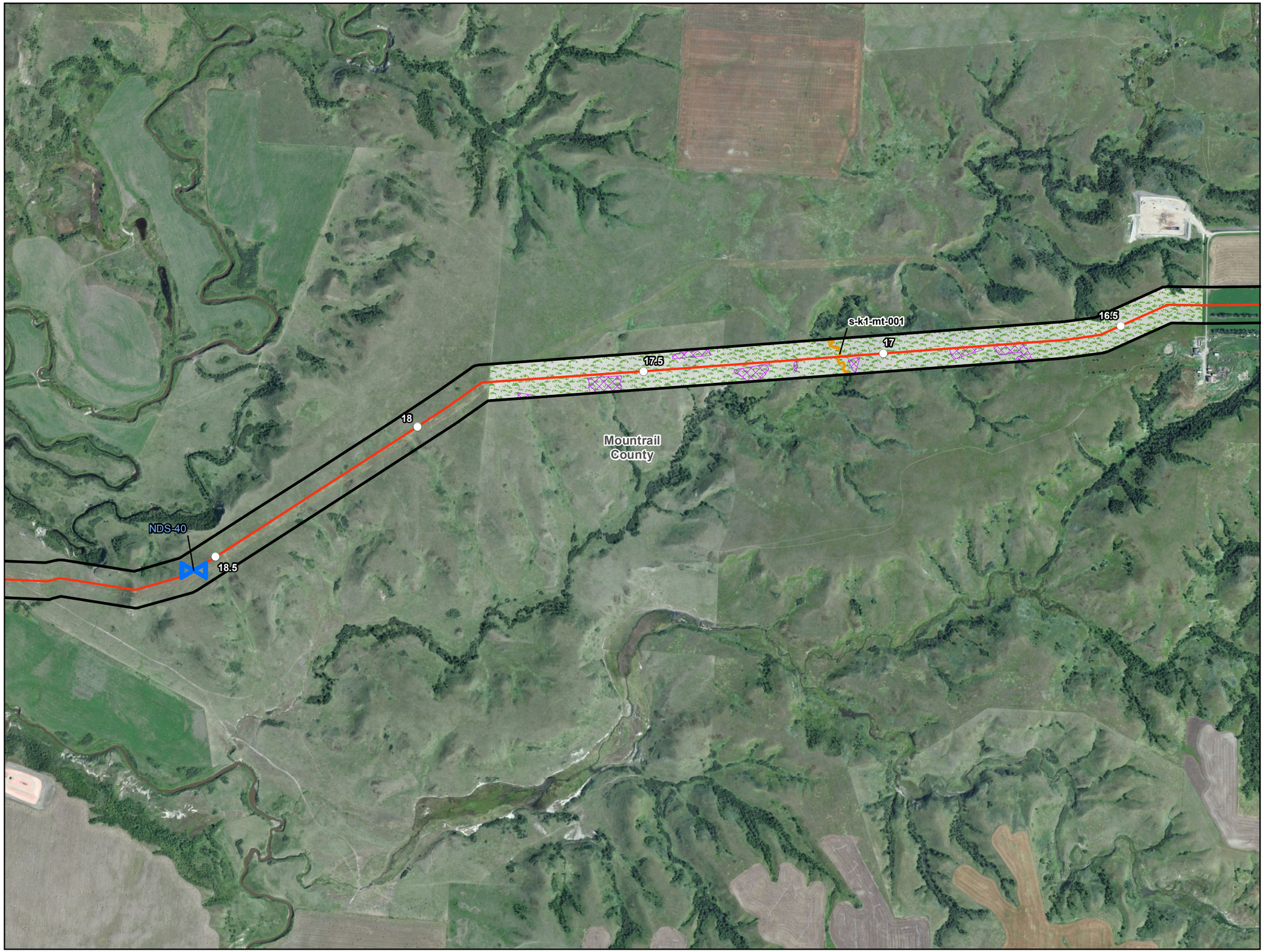

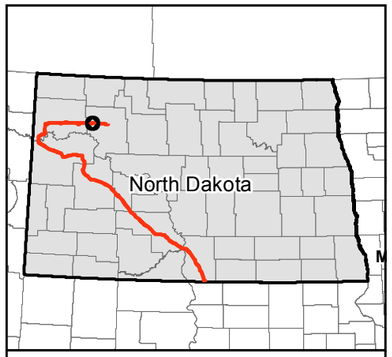

0 500 1,000 Feet

1 inch = 1,000 feet

N
W E
S

Service Layer Credits: Source: Esri, DigitalGlobe, GeoEye, i-cubed, USDA, USGS, AEX, Getmapping, Aerogrid, IGN, IGP, swisstopo, and the GIS User Community

- Milepost
- Valve Location (50' x 75')
- Launcher/Receiver Location (200' x 400')
- Centerline
- Survey Corridor
- Facility
- Desktop Delineated Waterbody
- Field Delineated Waterbody
- Partially Field Delineated Waterbody
- Desktop Delineated Waterbody
- Field Delineated Waterbody
- Partially Field Delineated Waterbody
- Dakota Skipper Habitat Point
- Dakota Skipper Habitat
- Piping Plover Wetland Habitat
- Prairie Dog Village
- Surveyed Grassland
- County Boundary

Dakota Access, LLC

Dakota Access Pipeline Project

Exhibit A.4
Environmental Features Maps

Page 8 of 161
Mountrail County

DAKOTA ACCESS, LLC

For Environmental Review Purposes Only

12/17/2014

Date: (12/17/2014) Source: Z:\Clients\E_H\Energy_Transfer\DAPL\ArcGIS\2014\12\WW_TE_Maps\Exhibit_A_5_Environmental_Features_Maps.mxd

61ST ST NW
100TH AVE NW
60 1/2 ST NW
100 1/2 AVE NW
99TH AVE NW
98 1/2 AVE NW
d-k2-mt-005
21
d-k1-mt-001
w-k1-mt-001
20.5
20
d-k1-mt-002
NDS-50
19.5
s-d-mt-002
s-d-mt-002
19
NDS-40
Mountrail County

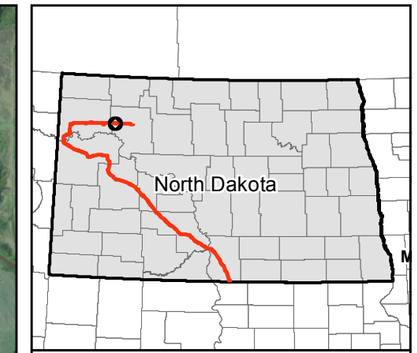

0 500 1,000 Feet

1 inch = 1,000 feet

Service Layer Credits: Source: Esri, DigitalGlobe, GeoEye, i-cubed, USDA, USGS, AEX, Getmapping, Aerogrid, IGN, IGP, swisstopo, and the GIS User Community

N W E S

- Milepost
- Valve Location (50' x 75')
- Launcher/Receiver Location (200' x 400')
- Centerline
- Survey Corridor
- Facility
- Desktop Delineated Waterbody
- Field Delineated Waterbody
- Partially Field Delineated Waterbody
- Desktop Delineated Waterbody
- Field Delineated Waterbody
- Partially Field Delineated Waterbody
- Dakota Skipper Habitat Point
- Dakota Skipper Habitat
- Piping Plover Wetland Habitat
- Prairie Dog Village
- Surveyed Grassland
- County Boundary

Dakota Access, LLC
Dakota Access Pipeline Project

Exhibit A.4
Environmental Features Maps

Page 9 of 161
Mountrail County

DAKOTA ACCESS, LLC

For Environmental Review Purposes Only

12/17/2014

Date: (12/17/2014) Source: Z:\Clients\E_H\Energy_Transfer\DAPL\ArcGIS\2014\12\WW_TE_Maps\Exhibit_A_5_Environmental_Features_Maps.mxd

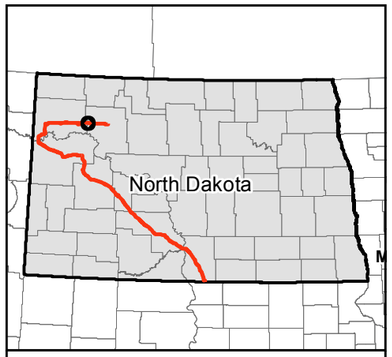

0 500 1,000 Feet

1 inch = 1,000 feet

Service Layer Credits: Source: Esri, DigitalGlobe, GeoEye, i-cubed, USDA, USGS, AEX, Getmapping, Aerogrid, IGN, IGP, swisstopo, and the GIS User Community

N W E S

- Milepost
- Valve Location (50' x 75')
- Launcher/Receiver Location (200' x 400')
- Centerline
- Survey Corridor
- Facility
- Desktop Delineated Waterbody
- Field Delineated Waterbody
- Partially Field Delineated Waterbody
- Desktop Delineated Waterbody
- Field Delineated Waterbody
- Partially Field Delineated Waterbody
- Dakota Skipper Habitat Point
- Dakota Skipper Habitat
- Piping Plover Wetland Habitat
- Prairie Dog Village
- Surveyed Grassland
- County Boundary

Dakota Access, LLC

Dakota Access Pipeline Project

Exhibit A.4
Environmental Features Maps

Page 10 of 161
Williams & Mountrail Counties

DAKOTA ACCESS, LLC

For Environmental Review Purposes Only

12/17/2014

Source: Z:\Clients\E_H\Energy_Transfer\DAPL\ArcGIS\2014\12\WW_TE_Maps\Exhibit_A_5_Environmental_Features_Maps.mxd
Date: (12/17/2014)

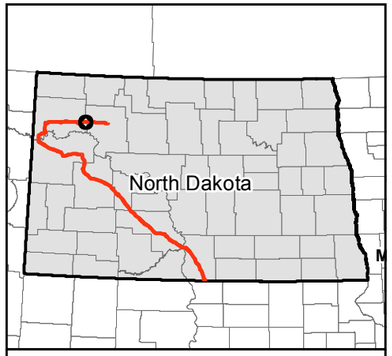

0 500 1,000 Feet

1 inch = 1,000 feet

Service Layer Credits: Source: Esri, DigitalGlobe, GeoEye, i-cubed, USDA, USGS, AEX, Getmapping, Aerogrid, IGN, IGP, swisstopo, and the GIS User Community

N W E S

- Milepost
- Valve Location (50' x 75')
- Launcher/Receiver Location (200' x 400')
- Centerline
- Survey Corridor
- Facility
- Desktop Delineated Waterbody
- Field Delineated Waterbody
- Partially Field Delineated Waterbody
- Desktop Delineated Waterbody
- Field Delineated Waterbody
- Partially Field Delineated Waterbody
- Dakota Skipper Habitat Point
- Dakota Skipper Habitat
- Piping Plover Wetland Habitat
- Prairie Dog Village
- Surveyed Grassland
- County Boundary

Dakota Access, LLC

Dakota Access Pipeline Project

Exhibit A.4
Environmental Features Maps

Page 11 of 161
Williams County

DAKOTA ACCESS, LLC

For Environmental Review Purposes Only

12/17/2014

Source: Z:\Clients\E_H\Energy_Transfer\DAPL\ArcGIS\2014\12\WV_TE_Maps\Exhibit_A_5_Environmental_Features_Maps.mxd
Date: (12/17/2014)

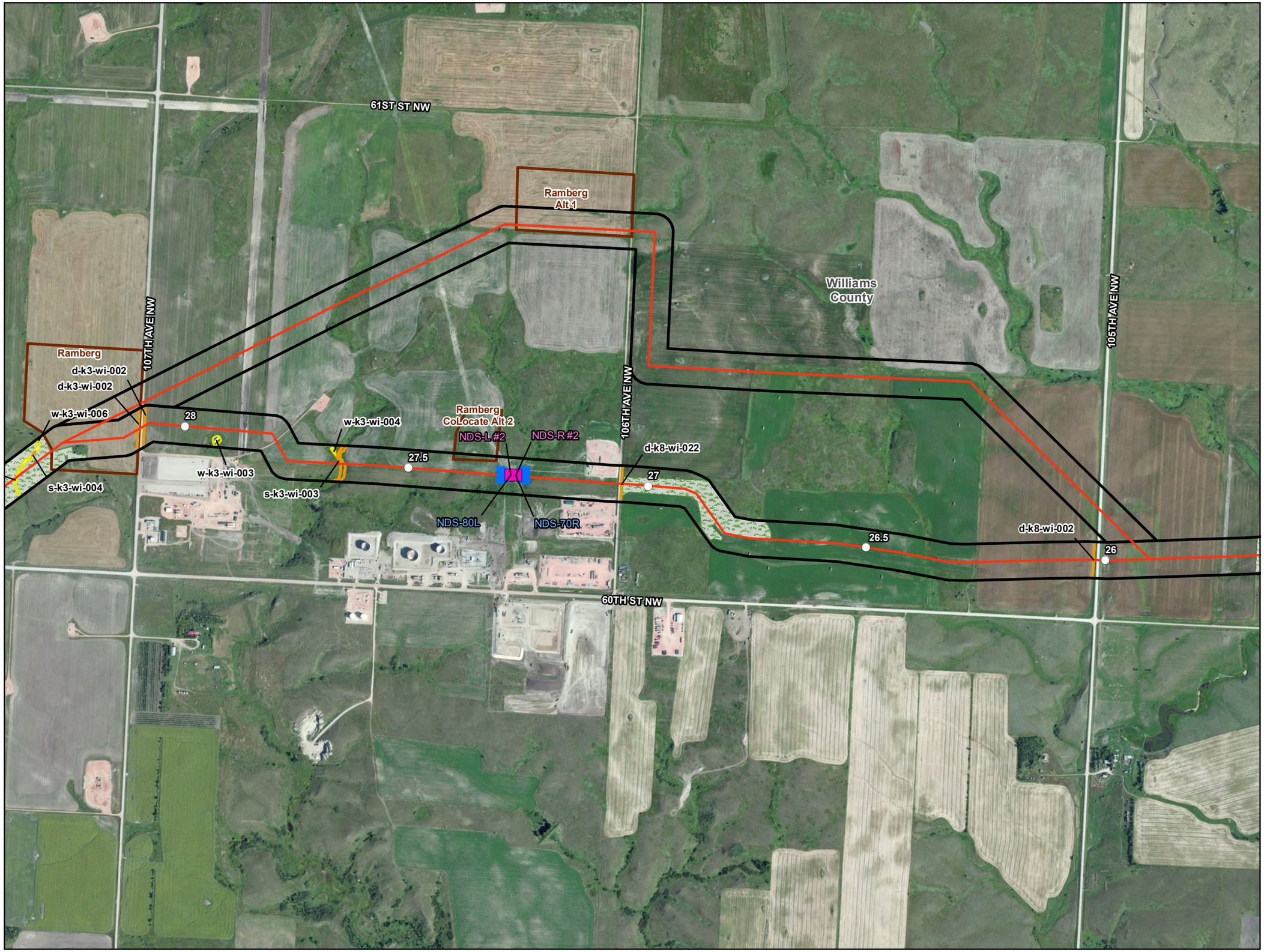

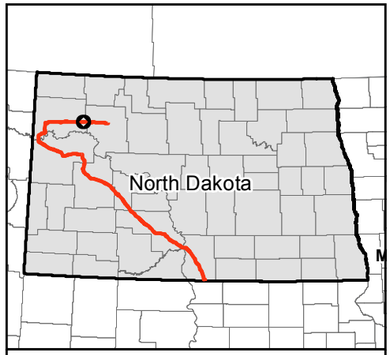

0 500 1,000 Feet

1 inch = 1,000 feet

Service Layer Credits: Source: Esri, DigitalGlobe, GeoEye, i-cubed, USDA, USGS, AEX, Getmapping, Aerogrid, IGN, IGP, swisstopo, and the GIS User Community

N W E S

- Milepost
- Valve Location (50' x 75')
- Launcher/Receiver Location (200' x 400')
- Centerline
- Survey Corridor
- Facility
- Desktop Delineated Waterbody
- Field Delineated Waterbody
- Partially Field Delineated Waterbody
- Desktop Delineated Waterbody
- Field Delineated Waterbody
- Partially Field Delineated Waterbody
- Dakota Skipper Habitat Point
- Dakota Skipper Habitat
- Piping Plover Wetland Habitat
- Prairie Dog Village
- Surveyed Grassland
- County Boundary

Dakota Access, LLC

Dakota Access Pipeline Project

Exhibit A.4 Environmental Features Maps

Page 12 of 161
Williams County

DAKOTA ACCESS, LLC

For Environmental Review Purposes Only

12/17/2014

Source: Z:\Clients\E_H\Energy_Transfer\DAPL\ArcGIS\2014\12\WV_TE_Maps\Exhibit_A_5_Environmental_Features_Maps.mxd

Date: (12/17/2014)

61ST ST NW
109TH AVE NW
108TH AVE NW
107TH AVE NW
60TH ST NW
Williams County
Ramberg
d-k3-wi-002
d-k3-wi-002
w-k3-wi-006
28
w-k3-wi-005
s-k3-wi-004
w-k3
28.5
29
d-k3-wi-003
d-k3-wi-011
d-k3-wi-004
d-k3-wi-010
d-k3-wi-005
29.5
30
30.5
w-k3-wi-008
d-k3-wi-013
d-k3-wi-012
w-k3-wi-007

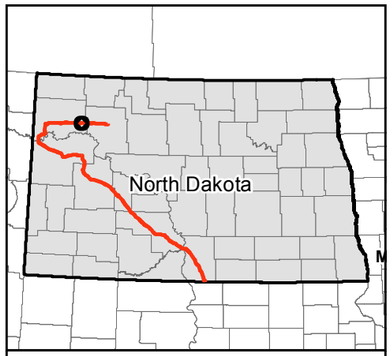

0 500 1,000 Feet

1 inch = 1,000 feet

Service Layer Credits: Source: Esri, DigitalGlobe, GeoEye, i-cubed, USDA, USGS, AEX, Getmapping, Aerogrid, IGN, IGP, swisstopo, and the GIS User Community

N W E S

- Milepost
- Valve Location (50' x 75')
- Launcher/Receiver Location (200' x 400')
- Centerline
- Survey Corridor
- Facility
- Desktop Delineated Waterbody
- Field Delineated Waterbody
- Partially Field Delineated Waterbody
- Desktop Delineated Waterbody
- Field Delineated Waterbody
- Partially Field Delineated Waterbody
- Dakota Skipper Habitat Point
- Dakota Skipper Habitat
- Piping Plover Wetland Habitat
- Prairie Dog Village
- Surveyed Grassland
- County Boundary

Dakota Access, LLC

Dakota Access Pipeline Project

Exhibit A.4
Environmental Features Maps

Page 13 of 161
Williams County

DAKOTA ACCESS, LLC

For Environmental Review Purposes Only

12/17/2014

Source: Z:\Clients\E_H\Energy_Transfer\DAPL\ArcGIS\2014\12\WW_TE_Maps\Exhibit_A_5_Environmental_Features_Maps.mxd

Date: (12/17/2014)

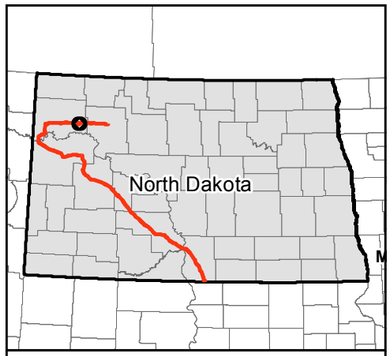

0 500 1,000 Feet

1 inch = 1,000 feet

N W E S

Service Layer Credits: Source: Esri, DigitalGlobe, GeoEye, i-cubed, USDA, USGS, AEX, Getmapping, Aerogrid, IGN, IGP, swisstopo, and the GIS User Community

- Milepost
- Valve Location (50' x 75')
- Launcher/Receiver Location (200' x 400')
- Centerline
- Survey Corridor
- Facility
- Desktop Delineated Waterbody
- Field Delineated Waterbody
- Partially Field Delineated Waterbody
- Desktop Delineated Waterbody
- Field Delineated Waterbody
- Partially Field Delineated Waterbody
- Dakota Skipper Habitat Point
- Dakota Skipper Habitat
- Piping Plover Wetland Habitat
- Prairie Dog Village
- Surveyed Grassland
- County Boundary

Dakota Access, LLC

Dakota Access Pipeline Project

Exhibit A.4 Environmental Features Maps

Williams County

DAKOTA ACCESS, LLC

For Environmental Review Purposes Only

12/17/2014

Source: Z:\Clients\E_H\Energy_Transfer\DAPL\ArcGIS\2014\12\WW_TE_Maps\Exhibit_A_5_Environmental_Features_Maps.mxd

Date: (12/17/2014)

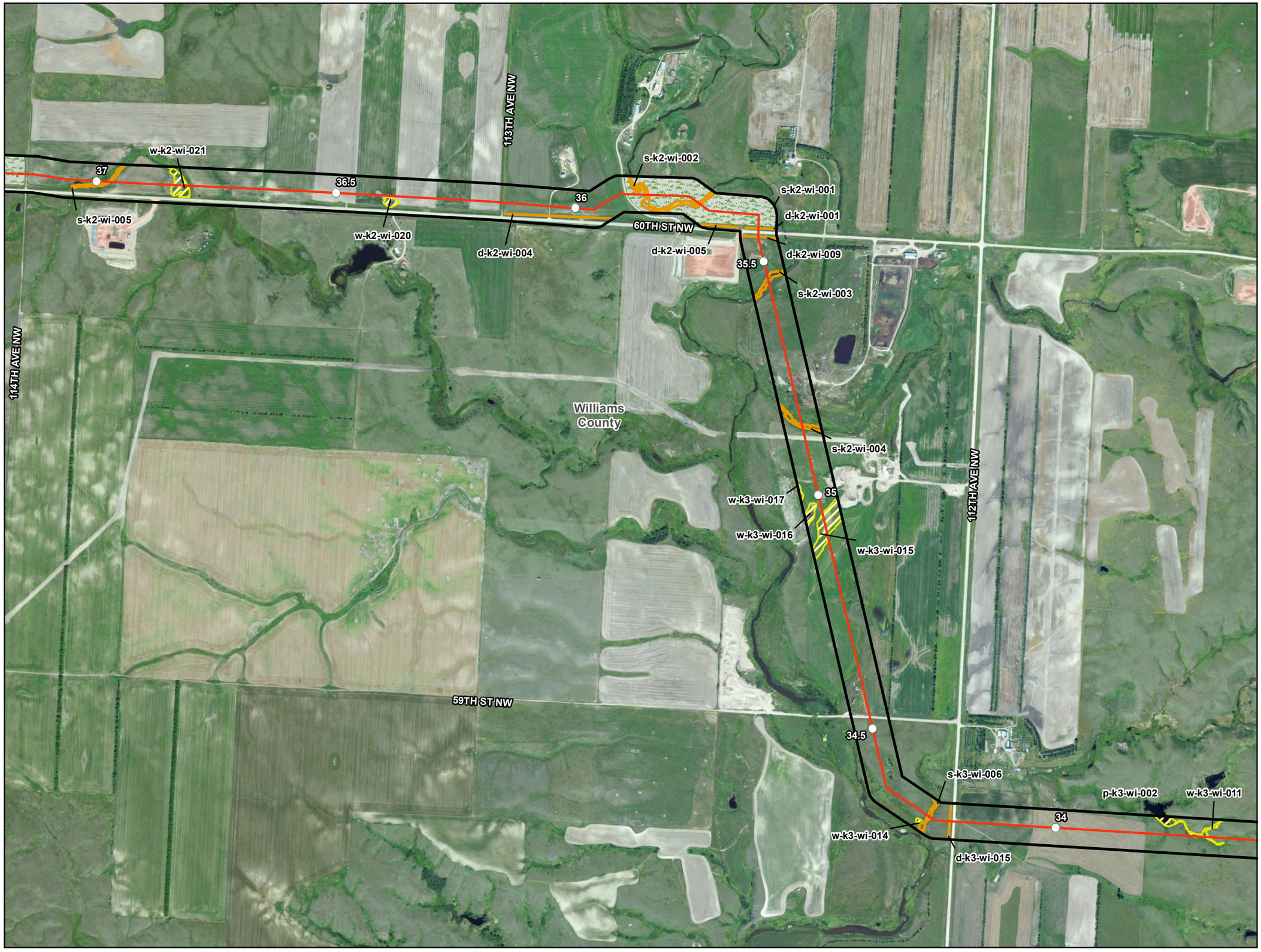

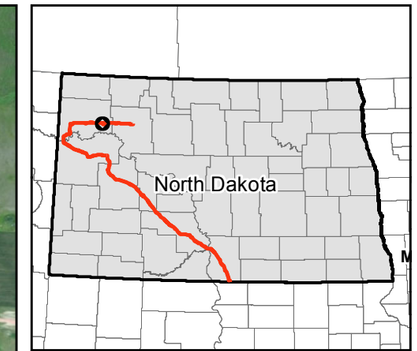

0 500 1,000 Feet

1 inch = 1,000 feet

N W E S

Service Layer Credits: Source: Esri, DigitalGlobe, GeoEye, i-cubed, USDA, USGS, AEX, Getmapping, Aerogrid, IGN, IGP, swisstopo, and the GIS User Community

- Milepost
- Valve Location (50' x 75')
- Launcher/Receiver Location (200' x 400')
- Centerline
- Survey Corridor
- Facility
- Desktop Delineated Waterbody
- Field Delineated Waterbody
- Partially Field Delineated Waterbody
- Desktop Delineated Waterbody
- Field Delineated Waterbody
- Partially Field Delineated Waterbody
- Dakota Skipper Habitat Point
- Dakota Skipper Habitat
- Piping Plover Wetland Habitat
- Prairie Dog Village
- Surveyed Grassland
- County Boundary

Dakota Access, LLC

Dakota Access Pipeline Project

Exhibit A.4
Environmental Features Maps

Page 15 of 161
Williams County

DAKOTA ACCESS, LLC

For Environmental Review Purposes Only

12/17/2014

Date: (12/17/2014) Source: Z:\Clients\E_H\Energy_Transfer\DAPL\A\GIS\2014\12\WW_TE_Maps\Exhibit_A_5_Environmental_Features_Maps.mxd

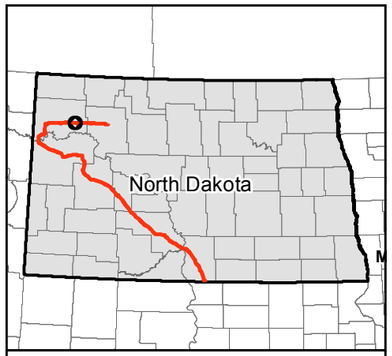

0 500 1,000 Feet

1 inch = 1,000 feet

Service Layer Credits: Source: Esri, DigitalGlobe, GeoEye, i-cubed, USDA, USGS, AEX, Getmapping, Aerogrid, IGN, IGP, swisstopo, and the GIS User Community

N W E S

- Milepost
- Valve Location (50' x 75')
- Launcher/Receiver Location (200' x 400')
- Centerline
- Survey Corridor
- Facility
- Desktop Delineated Waterbody
- Field Delineated Waterbody
- Partially Field Delineated Waterbody
- Desktop Delineated Waterbody
- Field Delineated Waterbody
- Partially Field Delineated Waterbody
- Dakota Skipper Habitat Point
- Dakota Skipper Habitat
- Piping Plover Wetland Habitat
- Prairie Dog Village
- Surveyed Grassland
- County Boundary

Dakota Access, LLC

Dakota Access Pipeline Project

Exhibit A.4
Environmental Features Maps

Page 16 of 161
Williams County

DAKOTA ACCESS, LLC

For Environmental Review Purposes Only

12/17/2014

Date: (12/17/2014) Source: Z:\Clients\E_H\Energy_Transfer\DAPL\ArcGIS\2014\12\WV_TE_Maps\Exhibit_A_5_Environmental_Features_Maps.mxd

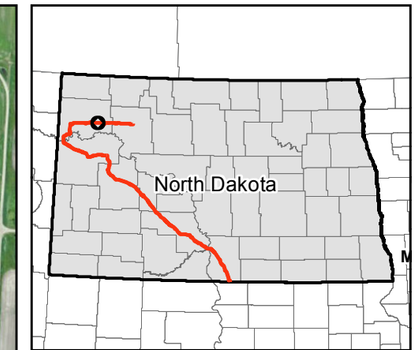

0 500 1,000 Feet

1 inch = 1,000 feet

N W E S

Service Layer Credits: Source: Esri, DigitalGlobe, GeoEye, i-cubed, USDA, USGS, AEX, Getmapping, Aerogrid, IGN, IGP, swisstopo, and the GIS User Community

- Milepost
- Valve Location (50' x 75')
- Launcher/Receiver Location (200' x 400')
- Centerline
- Survey Corridor
- Facility
- Desktop Delineated Waterbody
- Field Delineated Waterbody
- Partially Field Delineated Waterbody
- Desktop Delineated Waterbody
- Field Delineated Waterbody
- Partially Field Delineated Waterbody
- Dakota Skipper Habitat Point
- Dakota Skipper Habitat
- Piping Plover Wetland Habitat
- Prairie Dog Village
- Surveyed Grassland
- County Boundary

Dakota Access, LLC

Dakota Access Pipeline Project

Exhibit A.4
Environmental Features Maps

Page 17 of 161
Williams County

DAKOTA ACCESS, LLC

For Environmental Review Purposes Only

12/17/2014

Date: (12/17/2014) Source: Z:\Clients\E_H\Energy_Transfer\DAPL\ArcGIS\2014\12\WW_TE_Maps\Exhibit_A_5_Environmental_Features_Maps.mxd

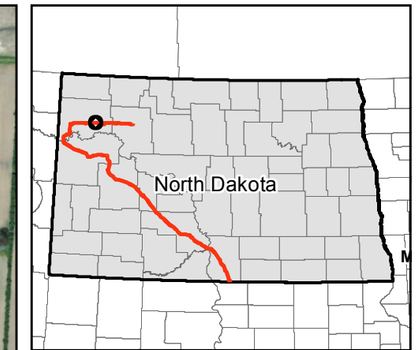

0 500 1,000 Feet

1 inch = 1,000 feet

N W E S

Service Layer Credits: Source: Esri, DigitalGlobe, GeoEye, i-cubed, USDA, USGS, AEX, Getmapping, Aerogrid, IGN, IGP, swisstopo, and the GIS User Community

- Milepost
- Valve Location (50' x 75')
- Launcher/Receiver Location (200' x 400')
- Centerline
- Survey Corridor
- Facility
- Desktop Delineated Waterbody
- Field Delineated Waterbody
- Partially Field Delineated Waterbody
- Desktop Delineated Waterbody
- Field Delineated Waterbody
- Partially Field Delineated Waterbody
- Dakota Skipper Habitat Point
- Dakota Skipper Habitat
- Piping Plover Wetland Habitat
- Prairie Dog Village
- Surveyed Grassland
- County Boundary

Dakota Access, LLC

Dakota Access Pipeline Project

Exhibit A.4 Environmental Features Maps

Williams County

DAKOTA ACCESS, LLC

For Environmental Review Purposes Only

12/17/2014

Date: (12/17/2014) Source: Z:\Clients\E_F\Energy_Transfer\DAPL\ArcGIS\2014\12\WW_TE_Maps\Exhibit_A_5_Environmental_Features_Maps.mxd

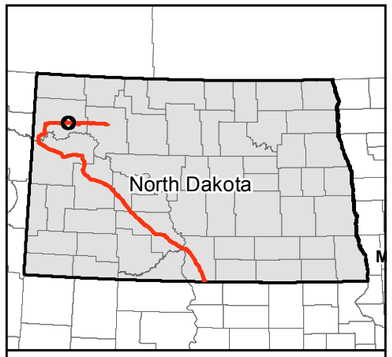

0 500 1,000 Feet

1 inch = 1,000 feet

N W E S

Service Layer Credits: Source: Esri, DigitalGlobe, GeoEye, i-cubed, USDA, USGS, AEX, Getmapping, Aerogrid, IGN, IGP, swisstopo, and the GIS User Community

- Milepost
- Valve Location (50' x 75')
- Launcher/Receiver Location (200' x 400')
- Centerline
- Survey Corridor
- Facility
- Desktop Delineated Waterbody
- Field Delineated Waterbody
- Partially Field Delineated Waterbody
- Desktop Delineated Waterbody
- Field Delineated Waterbody
- Partially Field Delineated Waterbody
- Dakota Skipper Habitat Point
- Dakota Skipper Habitat
- Piping Plover Wetland Habitat
- Prairie Dog Village
- Surveyed Grassland
- County Boundary

Dakota Access, LLC

Dakota Access Pipeline Project

Exhibit A.4 Environmental Features Maps

Page 19 of 161
Williams County

DAKOTA ACCESS, LLC

For Environmental Review Purposes Only

12/17/2014

Source: Z:\Clients\E_H\Energy_Transfer\DAPL\ArcGIS\20141212\WW_TE_Maps\Exhibit_A_5_Environmental_Features_Maps.mxd

Date: (12/17/2014)

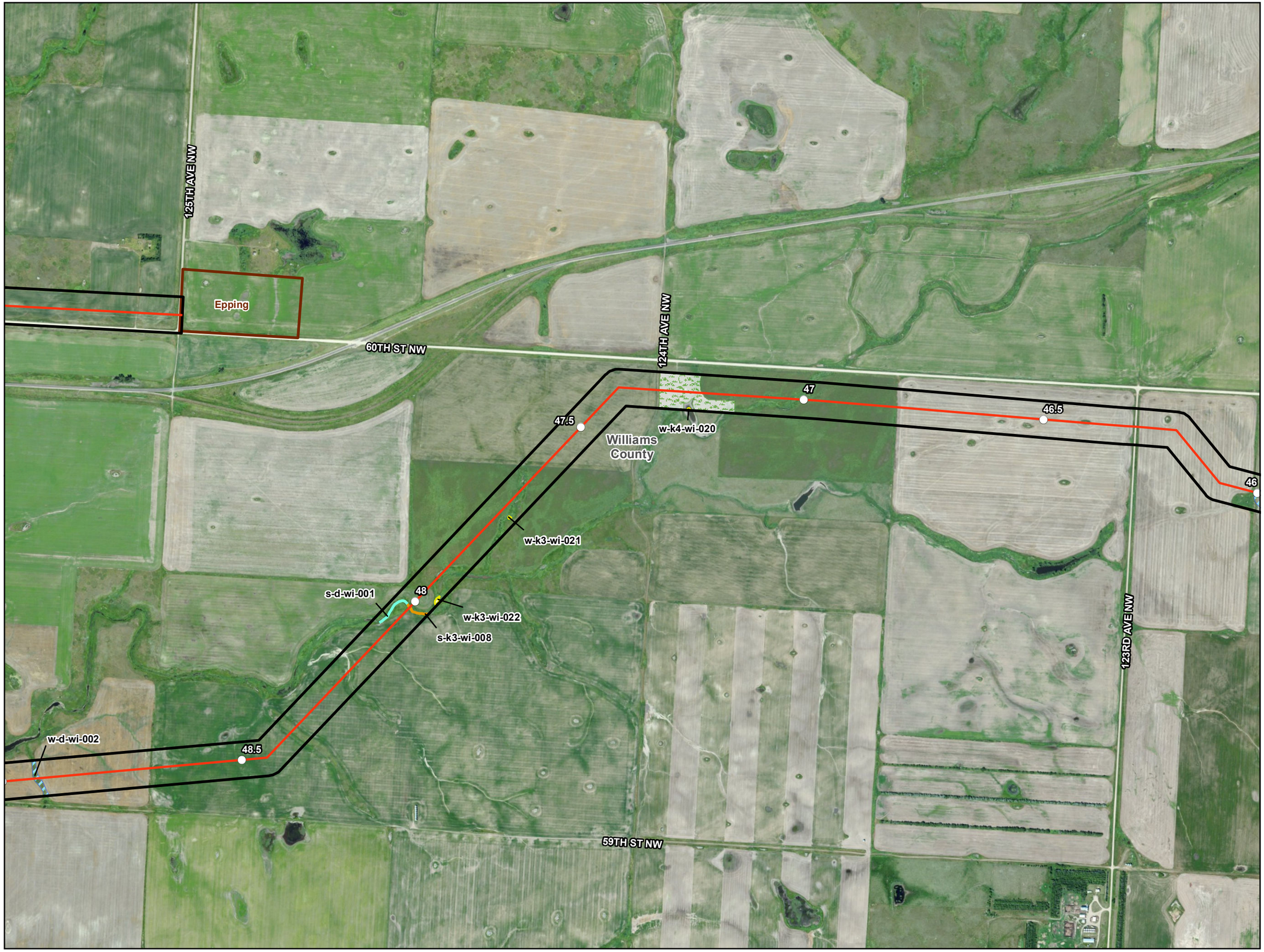

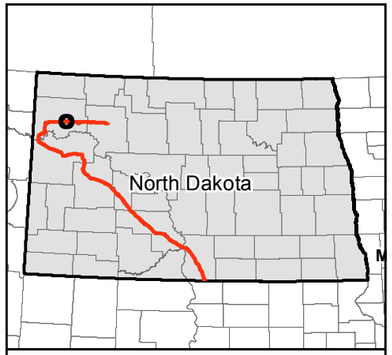

0 500 1,000 Feet

1 inch = 1,000 feet

N W E S

Service Layer Credits: Source: Esri, DigitalGlobe, GeoEye, i-cubed, USDA, USGS, AEX, Getmapping, Aerogrid, IGN, IGP, swisstopo, and the GIS User Community

- Milepost
- Valve Location (50' x 75')
- Launcher/Receiver Location (200' x 400')
- Centerline
- Survey Corridor
- Facility
- Desktop Delineated Waterbody
- Field Delineated Waterbody
- Partially Field Delineated Waterbody
- Desktop Delineated Waterbody
- Field Delineated Waterbody
- Partially Field Delineated Waterbody
- Dakota Skipper Habitat Point
- Dakota Skipper Habitat
- Piping Plover Wetland Habitat
- Prairie Dog Village
- Surveyed Grassland
- County Boundary

Dakota Access, LLC

Dakota Access Pipeline Project

Exhibit A.4
Environmental Features Maps

Page 20 of 161
Williams County

DAKOTA ACCESS, LLC

For Environmental Review Purposes Only

12/17/2014

Source: Z:\Clients\E_H\Energy_Transfer\DAPL\ArcGIS\2014\12\WW_TE_Maps\Exhibit_A_5_Environmental_Features_Maps.mxd

Date: (12/17/2014)

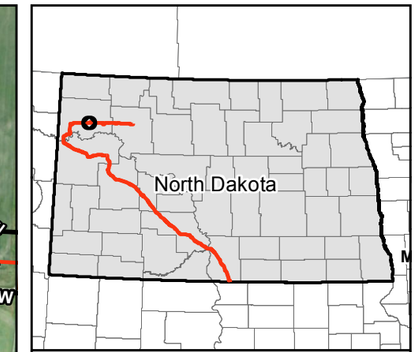

0 500 1,000 Feet

1 inch = 1,000 feet

Service Layer Credits: Source: Esri, DigitalGlobe, GeoEye, i-cubed, USDA, USGS, AEX, Getmapping, Aerogrid, IGN, IGP, swisstopo, and the GIS User Community

N W E S

- Milepost
- Valve Location (50' x 75')
- Launcher/Receiver Location (200' x 400')
- Centerline
- Survey Corridor
- Facility
- Desktop Delineated Waterbody
- Field Delineated Waterbody
- Partially Field Delineated Waterbody
- Desktop Delineated Waterbody
- Field Delineated Waterbody
- Partially Field Delineated Waterbody
- Dakota Skipper Habitat Point
- Dakota Skipper Habitat
- Piping Plover Wetland Habitat
- Prairie Dog Village
- Surveyed Grassland
- County Boundary

Dakota Access, LLC

Dakota Access Pipeline Project

Exhibit A.4
Environmental Features Maps

Page 21 of 161
Williams County

DAKOTA ACCESS, LLC

For Environmental Review Purposes Only

12/17/2014

Source: Z:\Clients\E_H\Energy_Transfer\DAPL\ArcGIS\2014\12\WW_TE_Maps\Exhibit_A_5_Environmental_Features_Maps.mxd

Date: (12/17/2014)

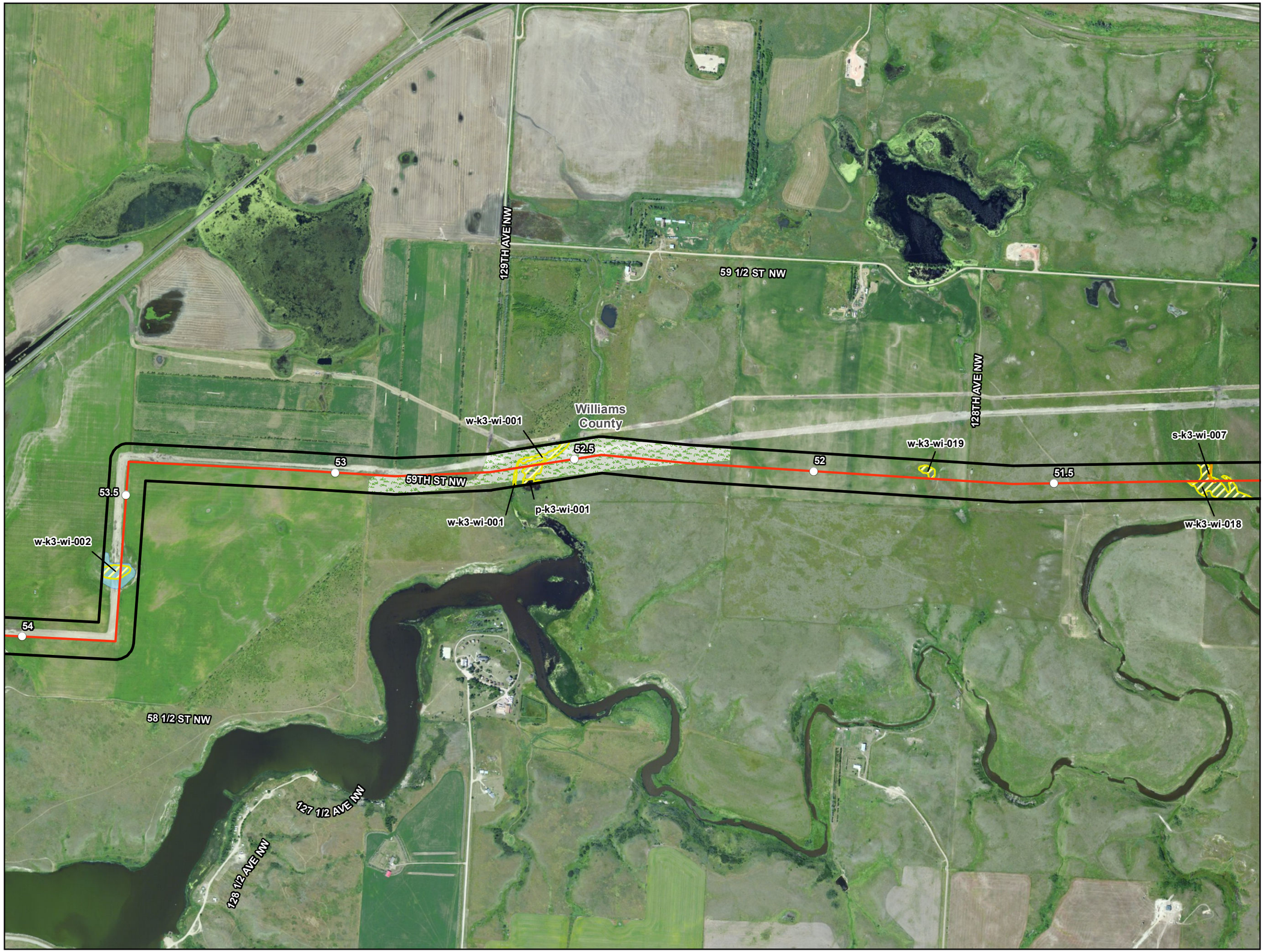

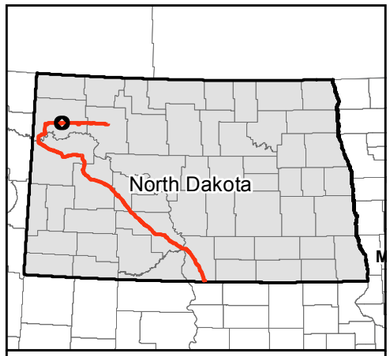

0 500 1,000 Feet

1 inch = 1,000 feet

N W E S

Service Layer Credits: Source: Esri, DigitalGlobe, GeoEye, i-cubed, USDA, USGS, AEX, Getmapping, Aerogrid, IGN, IGP, swisstopo, and the GIS User Community

- Milepost
- Valve Location (50' x 75')
- Launcher/Receiver Location (200' x 400')
- Centerline
- Survey Corridor
- Facility
- Desktop Delineated Waterbody
- Field Delineated Waterbody
- Partially Field Delineated Waterbody
- Desktop Delineated Waterbody
- Field Delineated Waterbody
- Partially Field Delineated Waterbody
- Dakota Skipper Habitat Point
- Dakota Skipper Habitat
- Piping Plover Wetland Habitat
- Prairie Dog Village
- Surveyed Grassland
- County Boundary

Dakota Access, LLC

Dakota Access Pipeline Project

Exhibit A.4
Environmental Features Maps

Page 22 of 161
Williams County

DAKOTA ACCESS, LLC

For Environmental Review Purposes Only

12/17/2014

Date: (12/17/2014) Source: Z:\Clients\E_H\Energy_Transfer\DAPL\ArcGIS\2014\12\WW_TE_Maps\Exhibit_A_5_Environmental_Features_Maps.mxd

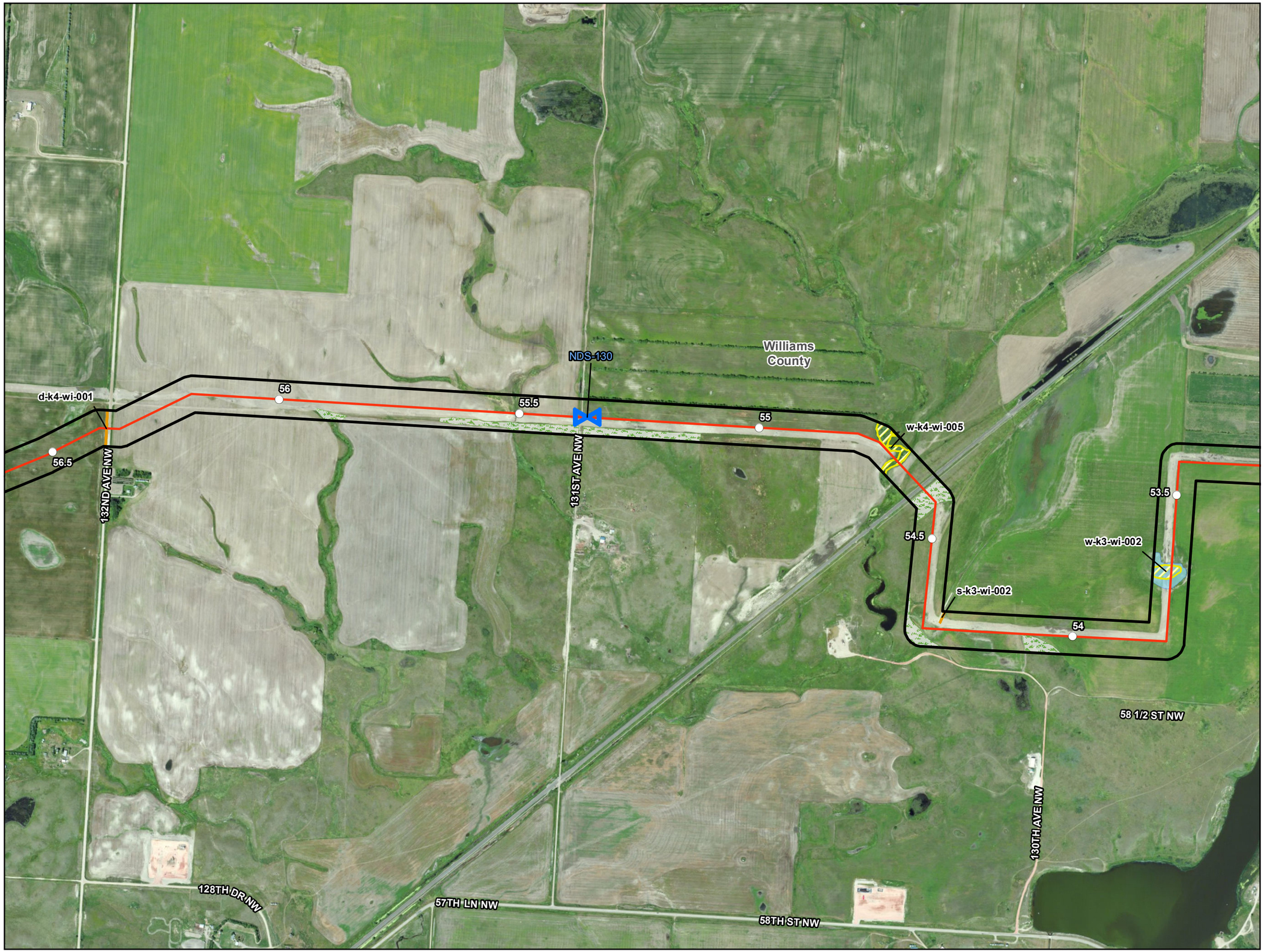

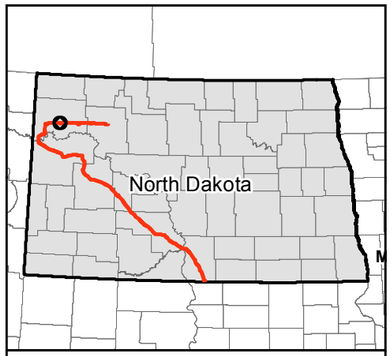

0 500 1,000 Feet

1 inch = 1,000 feet

N W E S

Service Layer Credits: Source: Esri, DigitalGlobe, GeoEye, i-cubed, USDA, USGS, AEX, Getmapping, Aerogrid, IGN, IGP, swisstopo, and the GIS User Community

- Milepost
- Valve Location (50' x 75')
- Launcher/Receiver Location (200' x 400')
- Centerline
- Survey Corridor
- Facility
- Desktop Delineated Waterbody
- Field Delineated Waterbody
- Partially Field Delineated Waterbody
- Desktop Delineated Waterbody
- Field Delineated Waterbody
- Partially Field Delineated Waterbody
- Dakota Skipper Habitat Point
- Dakota Skipper Habitat
- Piping Plover Wetland Habitat
- Prairie Dog Village
- Surveyed Grassland
- County Boundary

Dakota Access, LLC

Dakota Access Pipeline Project

Exhibit A.4
Environmental Features Maps

Page 23 of 161
Williams County

DAKOTA ACCESS, LLC

For Environmental Review Purposes Only

12/17/2014

Date: (12/17/2014) Source: Z:\Clients\E_H\Energy_Transfer\DAPL\ArcGIS\2014\12\WW_TE_Maps\Exhibit_A_5_Environmental_Features_Maps.mxd

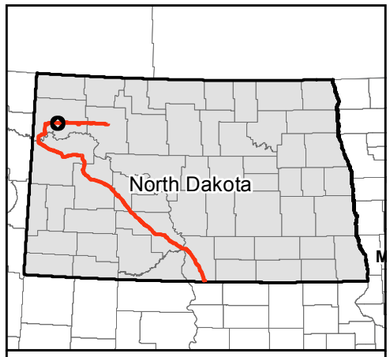

0 500 1,000 Feet

1 inch = 1,000 feet

N W E S

Service Layer Credits: Source: Esri, DigitalGlobe, GeoEye, i-cubed, USDA, USGS, AEX, Getmapping, Aerogrid, IGN, IGP, swisstopo, and the GIS User Community

- Milepost
- Valve Location (50' x 75')
- Launcher/Receiver Location (200' x 400')
- Centerline
- Survey Corridor
- Facility
- Desktop Delineated Waterbody
- Field Delineated Waterbody
- Partially Field Delineated Waterbody
- Desktop Delineated Waterbody
- Field Delineated Waterbody
- Partially Field Delineated Waterbody
- Dakota Skipper Habitat Point
- Dakota Skipper Habitat
- Piping Plover Wetland Habitat
- Prairie Dog Village
- Surveyed Grassland
- County Boundary

Dakota Access, LLC

Dakota Access Pipeline Project

Exhibit A.4
Environmental Features Maps

Page 24 of 161
Williams County

DAKOTA ACCESS, LLC

For Environmental Review Purposes Only

12/17/2014

Source: Z:\Clients\E_H\Energy_Transfer\DAPL\ArcGIS\2014\12\WV_TE_Maps\Exhibit_A_5_Environmental_Features_Maps.mxd

Date: (12/17/2014)

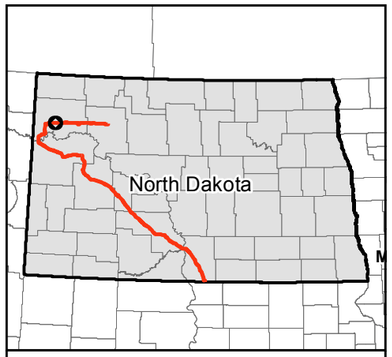

0 500 1,000 Feet

1 inch = 1,000 feet

N W E S

Service Layer Credits: Source: Esri, DigitalGlobe, GeoEye, i-cubed, USDA, USGS, AEX, Getmapping, Aerogrid, IGN, IGP, swisstopo, and the GIS User Community

- Milepost
- Valve Location (50' x 75')
- Launcher/Receiver Location (200' x 400')
- Centerline
- Survey Corridor
- Facility
- Desktop Delineated Waterbody
- Field Delineated Waterbody
- Partially Field Delineated Waterbody
- Desktop Delineated Waterbody
- Field Delineated Waterbody
- Partially Field Delineated Waterbody
- Dakota Skipper Habitat Point
- Dakota Skipper Habitat
- Piping Plover Wetland Habitat
- Prairie Dog Village
- Surveyed Grassland
- County Boundary

Dakota Access, LLC

Dakota Access Pipeline Project

Exhibit A.4
Environmental Features Maps

Page 25 of 161
Williams County

DAKOTA ACCESS, LLC

For Environmental Review Purposes Only

12/17/2014

Source: Z:\Clients\E_H\Energy_Transfer\DAPL\ArcGIS\2014\12\WW_TE_Maps\Exhibit_A_5_Environmental_Features_Maps.mxd

Date: (12/17/2014)

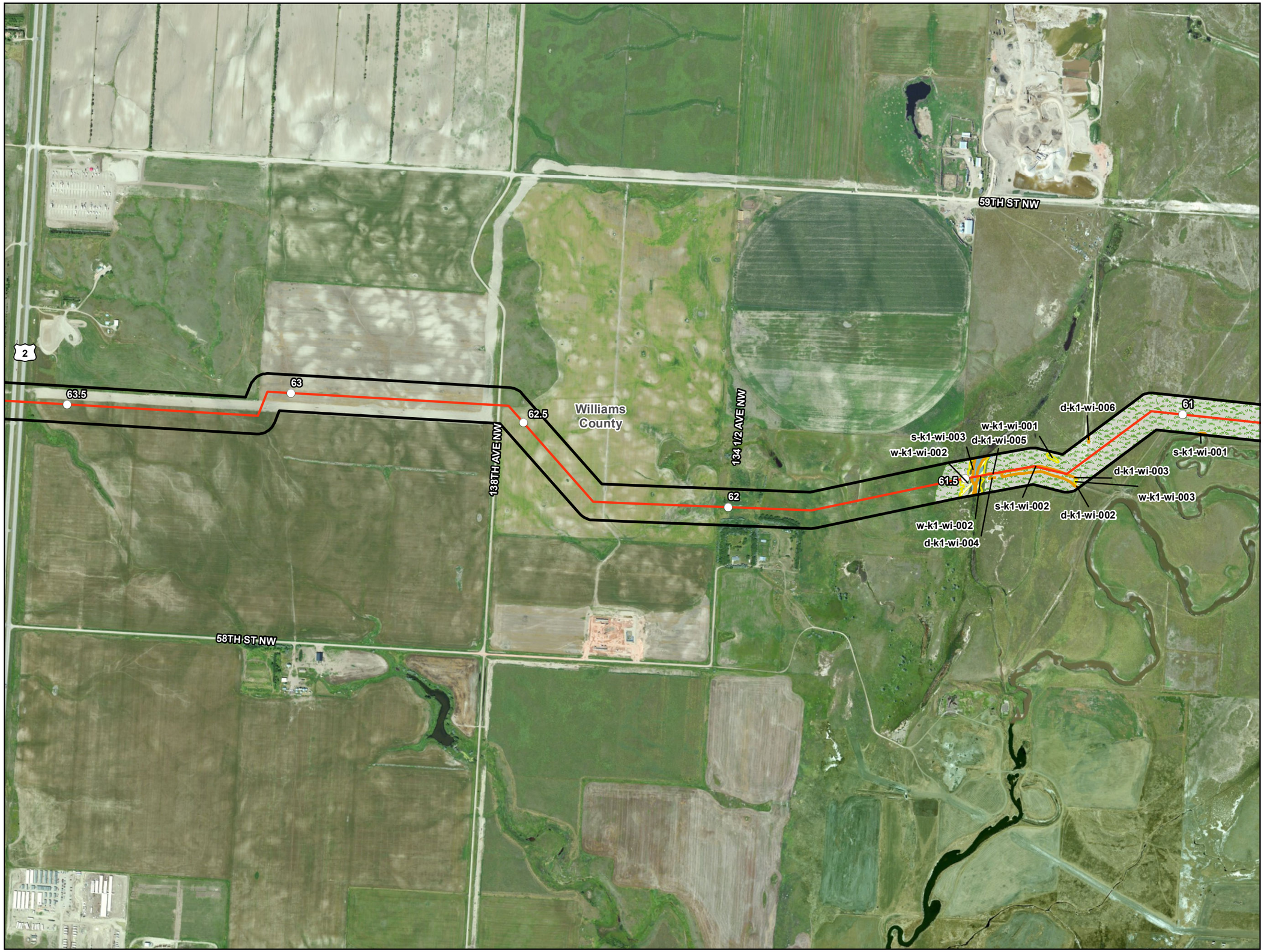

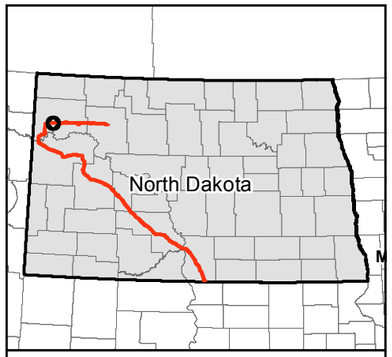

0 500 1,000 Feet

1 inch = 1,000 feet

N W E S

Service Layer Credits: Source: Esri, DigitalGlobe, GeoEye, i-cubed, USDA, USGS, AEX, Getmapping, Aerogrid, IGN, IGP, swisstopo, and the GIS User Community

- Milepost
- Valve Location (50' x 75')
- Launcher/Receiver Location (200' x 400')
- Centerline
- Survey Corridor
- Facility
- Desktop Delineated Waterbody
- Field Delineated Waterbody
- Partially Field Delineated Waterbody
- Desktop Delineated Waterbody
- Field Delineated Waterbody
- Partially Field Delineated Waterbody
- Dakota Skipper Habitat Point
- Dakota Skipper Habitat
- Piping Plover Wetland Habitat
- Prairie Dog Village
- Surveyed Grassland
- County Boundary

Dakota Access, LLC

Dakota Access Pipeline Project

Exhibit A.4
Environmental Features Maps

Page 26 of 161
Williams County

DAKOTA ACCESS, LLC

For Environmental Review Purposes Only

12/17/2014

Source: Z:\Clients\E_H\Energy_Transfer\DAPL\ArcGIS\2014\12\WW_TE_Maps\Exhibit_A_5_Environmental_Features_Maps.mxd

Date: (12/17/2014)

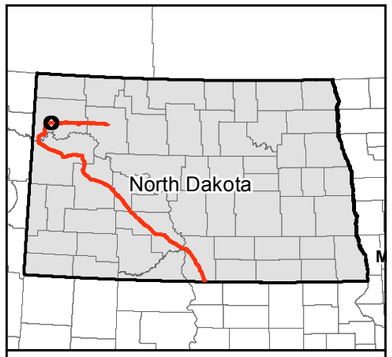

0 500 1,000 Feet

1 inch = 1,000 feet

N
W E
S

Service Layer Credits: Source: Esri, DigitalGlobe, GeoEye, i-cubed, USDA, USGS, AEX, Getmapping, Aerogrid, IGN, IGP, swisstopo, and the GIS User Community

- Milepost
- Valve Location (50' x 75')
- Launcher/Receiver Location (200' x 400')
- Centerline
- Survey Corridor
- Facility
- Desktop Delineated Waterbody
- Field Delineated Waterbody
- Partially Field Delineated Waterbody
- Desktop Delineated Waterbody
- Field Delineated Waterbody
- Partially Field Delineated Waterbody
- Dakota Skipper Habitat Point
- Dakota Skipper Habitat
- Piping Plover Wetland Habitat
- Prairie Dog Village
- Surveyed Grassland
- County Boundary

Dakota Access, LLC

Dakota Access Pipeline Project

Exhibit A.4
Environmental Features Maps

Page 27 of 161
Williams County

DAKOTA ACCESS, LLC

For Environmental Review Purposes Only

12/17/2014

Date: (12/17/2014) Source: Z:\Clients\E_H\Energy_Transfer\DAPL\ArcGIS\2014\12\WW_TE_Maps\Exhibit_A_5_Environmental_Features_Maps.mxd

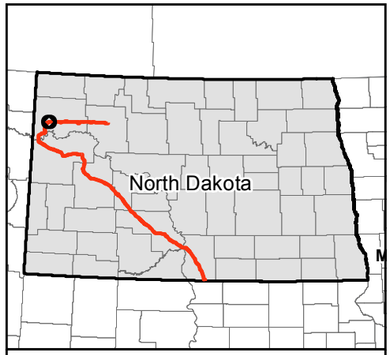

0 500 1,000 Feet

1 inch = 1,000 feet

N W E S

Service Layer Credits: Source: Esri, DigitalGlobe, GeoEye, i-cubed, USDA, USGS, AEX, Getmapping, Aerogrid, IGN, IGP, swisstopo, and the GIS User Community

- Milepost
- Valve Location (50' x 75')
- Launcher/Receiver Location (200' x 400')
- Centerline
- Survey Corridor
- Facility
- Desktop Delineated Waterbody
- Field Delineated Waterbody
- Partially Field Delineated Waterbody
- Desktop Delineated Waterbody
- Field Delineated Waterbody
- Partially Field Delineated Waterbody
- Dakota Skipper Habitat Point
- Dakota Skipper Habitat
- Piping Plover Wetland Habitat
- Prairie Dog Village
- Surveyed Grassland
- County Boundary

Dakota Access, LLC

Dakota Access Pipeline Project

Exhibit A.4
Environmental Features Maps

Page 28 of 161
Williams County

DAKOTA ACCESS, LLC

For Environmental Review Purposes Only

12/17/2014

Source: Z:\Clients\E_H\Energy_Transfer\DAPL\ArcGIS\2014\12\WW_TE_Maps\Exhibit_A_5_Environmental_Features_Maps.mxd

Date: (12/17/2014)

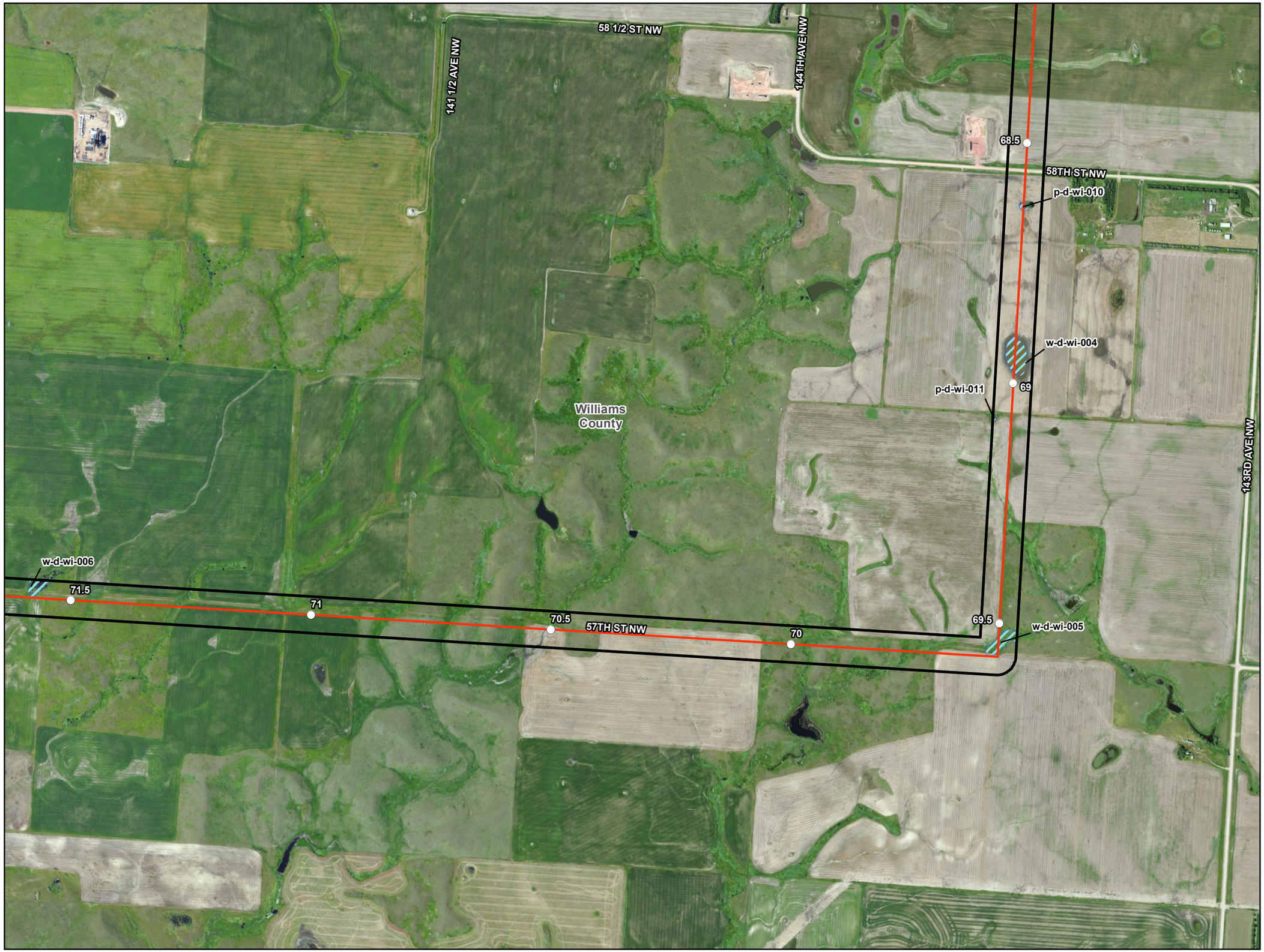

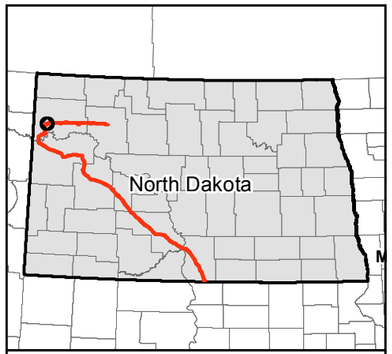

0 500 1,000 Feet

1 inch = 1,000 feet

N W E S

Service Layer Credits: Source: Esri, DigitalGlobe, GeoEye, i-cubed, USDA, USGS, AEX, Getmapping, Aerogrid, IGN, IGP, swisstopo, and the GIS User Community

- Milepost
- Valve Location (50' x 75')
- Launcher/Receiver Location (200' x 400')
- Centerline
- Survey Corridor
- Facility
- Desktop Delineated Waterbody
- Field Delineated Waterbody
- Partially Field Delineated Waterbody
- Desktop Delineated Waterbody
- Field Delineated Waterbody
- Partially Field Delineated Waterbody
- Dakota Skipper Habitat Point
- Dakota Skipper Habitat
- Piping Plover Wetland Habitat
- Prairie Dog Village
- Surveyed Grassland
- County Boundary

Dakota Access, LLC

Dakota Access Pipeline Project

Exhibit A.4
Environmental Features Maps

Page 29 of 161
Williams County

DAKOTA ACCESS, LLC

For Environmental Review Purposes Only

12/17/2014

Date: (12/17/2014) Source: Z:\Clients\E_H\Energy_Transfer\DAPL\ArcGIS\2014\12\WV_TE_Maps\Exhibit_A_5_Environmental_Features_Maps.mxd

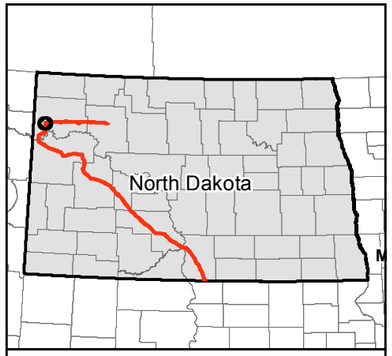

0 500 1,000 Feet

1 inch = 1,000 feet

N W E S

Service Layer Credits: Source: Esri, DigitalGlobe, GeoEye, i-cubed, USDA, USGS, AEX, Getmapping, Aerogrid, IGN, IGP, swisstopo, and the GIS User Community

- Milepost
- Valve Location (50' x 75')
- Launcher/Receiver Location (200' x 400')
- Centerline
- Survey Corridor
- Facility
- Desktop Delineated Waterbody
- Field Delineated Waterbody
- Partially Field Delineated Waterbody
- Desktop Delineated Waterbody
- Field Delineated Waterbody
- Partially Field Delineated Waterbody
- Dakota Skipper Habitat Point
- Dakota Skipper Habitat
- Piping Plover Wetland Habitat
- Prairie Dog Village
- Surveyed Grassland
- County Boundary

Dakota Access, LLC

Dakota Access Pipeline Project

Exhibit A.4
Environmental Features Maps

Williams County

DAKOTA ACCESS, LLC

For Environmental Review Purposes Only

12/17/2014

Date: (12/17/2014) Source: Z:\Clients\E_H\Energy_Transfer\DAPL\Arcgis\2014\12\WV_TE_Maps\Exhibit_A_5_Environmental_Features_Maps.mxd

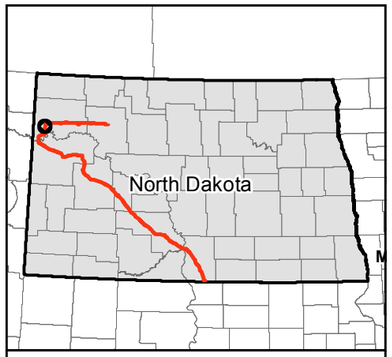

0 500 1,000 Feet

1 inch = 1,000 feet

N
W E
S

Service Layer Credits: Source: Esri, DigitalGlobe, GeoEye, i-cubed, USDA, USGS, AEX, Getmapping, Aerogrid, IGN, IGP, swisstopo, and the GIS User Community

- Milepost
- Valve Location (50' x 75')
- Launcher/Receiver Location (200' x 400')
- Centerline
- Survey Corridor
- Facility
- Desktop Delineated Waterbody
- Field Delineated Waterbody
- Partially Field Delineated Waterbody
- Desktop Delineated Waterbody
- Field Delineated Waterbody
- Partially Field Delineated Waterbody
- Dakota Skipper Habitat Point
- Dakota Skipper Habitat
- Piping Plover Wetland Habitat
- Prairie Dog Village
- Surveyed Grassland
- County Boundary

Dakota Access, LLC

Dakota Access Pipeline Project

Exhibit A.4 Environmental Features Maps

Page 31 of 161
Williams County

DAKOTA ACCESS, LLC

For Environmental Review Purposes Only

12/17/2014

Source: Z:\Clients\E_H\Energy_Transfer\DAPL\ArcGIS\2014\12\WW_TE_Maps\Exhibit_A_5_Environmental_Features_Maps.mxd

Date: (12/17/2014)

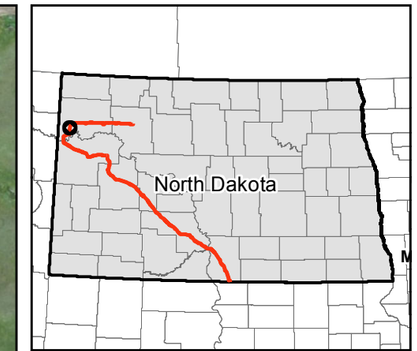

0 500 1,000 Feet

1 inch = 1,000 feet

Service Layer Credits: Source: Esri, DigitalGlobe, GeoEye, i-cubed, USDA, USGS, AEX, Getmapping, Aerogrid, IGN, IGP, swisstopo, and the GIS User Community

N W E S

- Milepost
- Valve Location (50' x 75')
- Launcher/Receiver Location (200' x 400')
- Centerline
- Survey Corridor
- Facility
- Desktop Delineated Waterbody
- Field Delineated Waterbody
- Partially Field Delineated Waterbody
- Desktop Delineated Waterbody
- Field Delineated Waterbody
- Partially Field Delineated Waterbody
- Dakota Skipper Habitat Point
- Dakota Skipper Habitat
- Piping Plover Wetland Habitat
- Prairie Dog Village
- Surveyed Grassland
- County Boundary

Dakota Access, LLC

Dakota Access Pipeline Project

Exhibit A.4
Environmental Features Maps

Williams County

DAKOTA ACCESS, LLC

For Environmental Review Purposes Only

12/17/2014

Date: (12/17/2014) Source: Z:\Clients\E_H\Energy_Transfer\DAPL\ArcGIS\2014\12\WW_TE_Maps\Exhibit_A_5_Environmental_Features_Maps.mxd

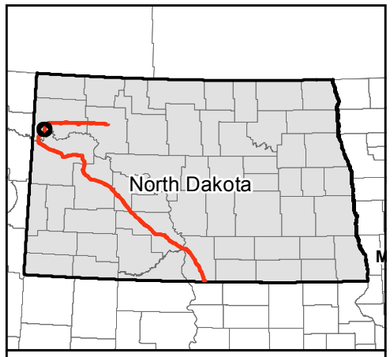

0 500 1,000 Feet

1 inch = 1,000 feet

N W E S

Service Layer Credits: Source: Esri, DigitalGlobe, GeoEye, i-cubed, USDA, USGS, AEX, Getmapping, Aerogrid, IGN, IGP, swisstopo, and the GIS User Community

- Milepost
- Valve Location (50' x 75')
- Launcher/Receiver Location (200' x 400')
- Centerline
- Survey Corridor
- Facility
- Desktop Delineated Waterbody
- Field Delineated Waterbody
- Partially Field Delineated Waterbody
- Desktop Delineated Waterbody
- Field Delineated Waterbody
- Partially Field Delineated Waterbody
- Dakota Skipper Habitat Point
- Dakota Skipper Habitat
- Piping Plover Wetland Habitat
- Prairie Dog Village
- Surveyed Grassland
- County Boundary

Dakota Access, LLC

Dakota Access Pipeline Project

Exhibit A.4
Environmental Features Maps

Page 33 of 161
Williams County

DAKOTA ACCESS, LLC

For Environmental Review Purposes Only

12/17/2014

Source: Z:\Clients\E_H\Energy_Transfer\DAPL\ArcGIS\2014\12\WW_TE_Maps\Exhibit_A_5_Environmental_Features_Maps.mxd

Date: (12/17/2014)

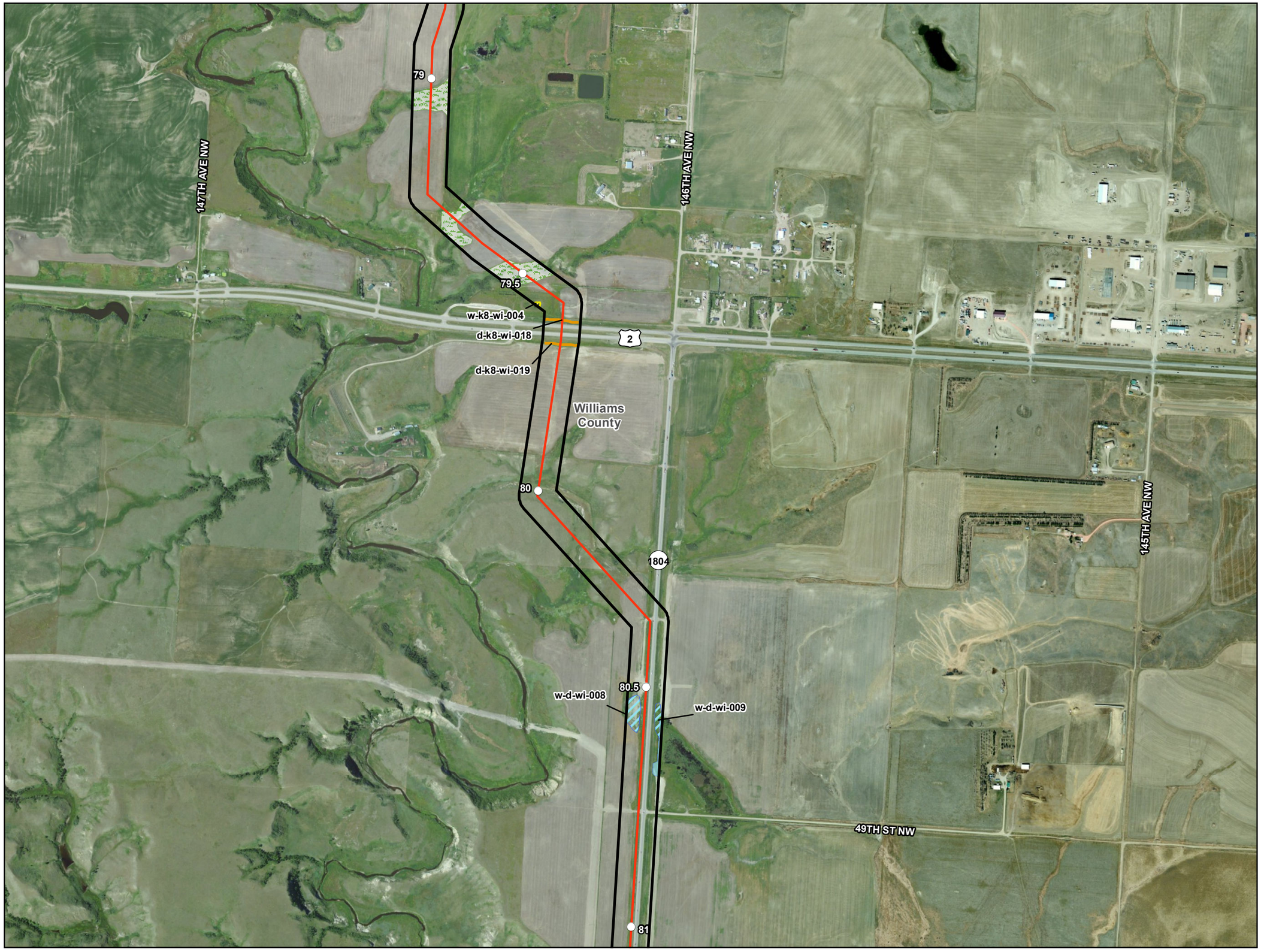

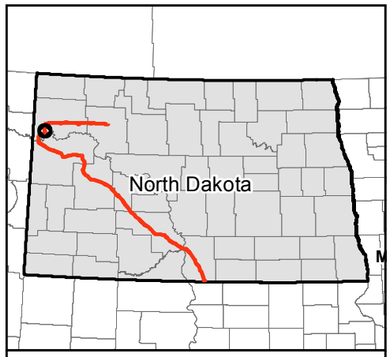

0 500 1,000 Feet

1 inch = 1,000 feet

Service Layer Credits: Source: Esri, DigitalGlobe, GeoEye, i-cubed, USDA, USGS, AEX, Getmapping, Aerogrid, IGN, IGP, swisstopo, and the GIS User Community

N W E S

- Milepost
- Valve Location (50' x 75')
- Launcher/Receiver Location (200' x 400')
- Centerline
- Survey Corridor
- Facility
- Desktop Delineated Waterbody
- Field Delineated Waterbody
- Partially Field Delineated Waterbody
- Desktop Delineated Waterbody
- Field Delineated Waterbody
- Partially Field Delineated Waterbody
- Dakota Skipper Habitat Point
- Dakota Skipper Habitat
- Piping Plover Wetland Habitat
- Prairie Dog Village
- Surveyed Grassland
- County Boundary

Dakota Access, LLC

Dakota Access Pipeline Project

Exhibit A.4
Environmental Features Maps

Page 34 of 161
Williams County

DAKOTA ACCESS, LLC

For Environmental Review Purposes Only

12/17/2014

Source: Z:\Clients\E_H\Energy_Transfer\DAPL\ArcGIS\2014\12\WW_TE_Maps\Exhibit_A_5_Environmental_Features_Maps.mxd

Date: (12/17/2014)

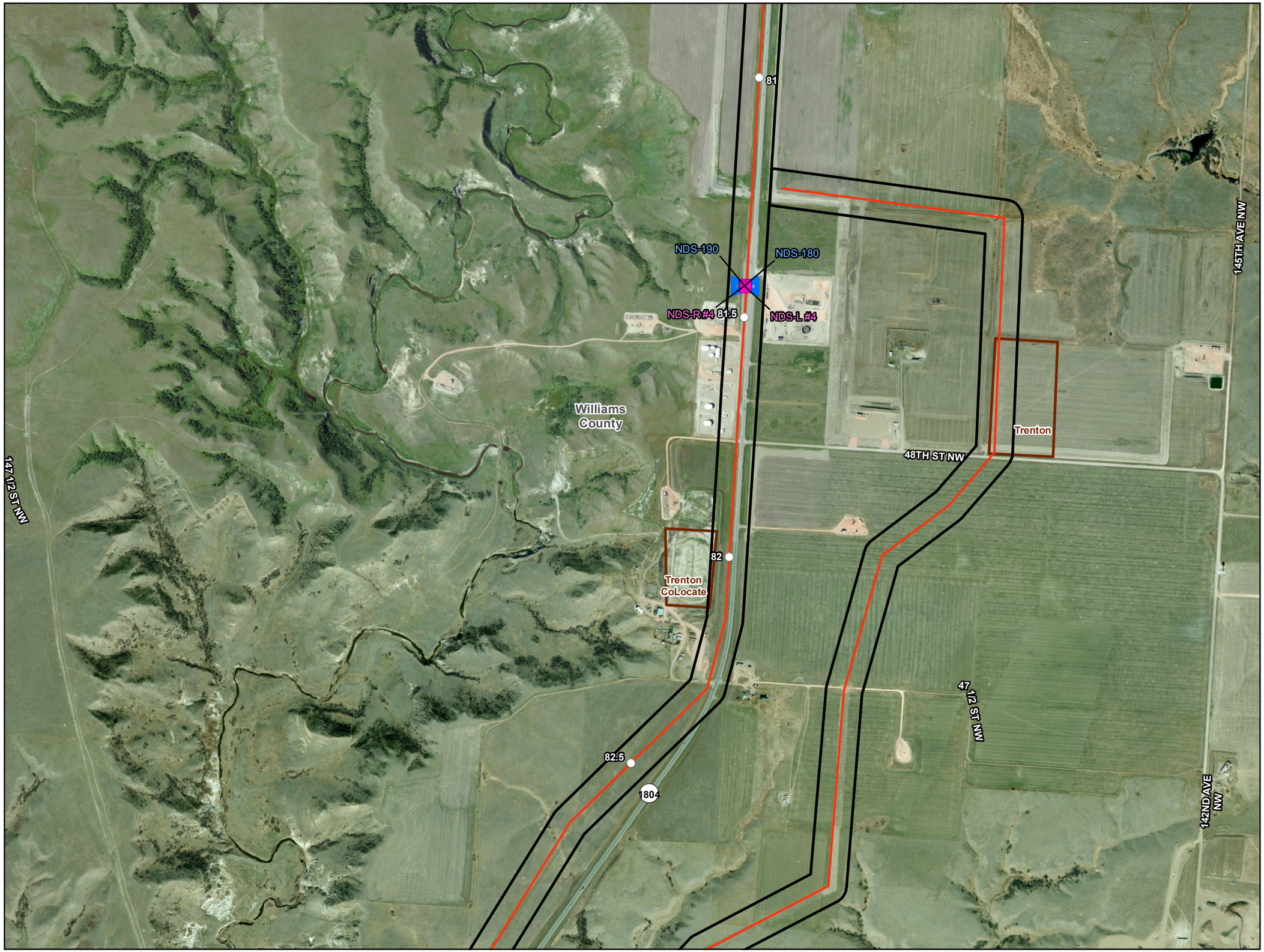

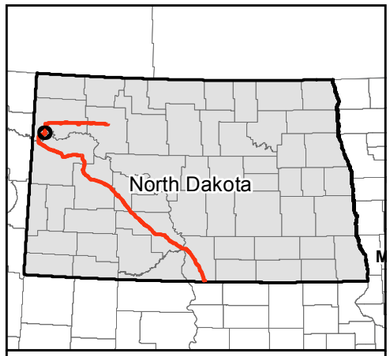

0 500 1,000 Feet

1 inch = 1,000 feet

Service Layer Credits: Source: Esri, DigitalGlobe, GeoEye, i-cubed, USDA, USGS, AEX, Getmapping, Aerogrid, IGN, IGP, swisstopo, and the GIS User Community

N W E S

- Milepost
- Valve Location (50' x 75')
- Launcher/Receiver Location (200' x 400')
- Centerline
- Survey Corridor
- Facility
- Desktop Delineated Waterbody
- Field Delineated Waterbody
- Partially Field Delineated Waterbody
- Desktop Delineated Waterbody
- Field Delineated Waterbody
- Partially Field Delineated Waterbody
- Dakota Skipper Habitat Point
- Dakota Skipper Habitat
- Piping Plover Wetland Habitat
- Prairie Dog Village
- Surveyed Grassland
- County Boundary

Dakota Access, LLC

Dakota Access Pipeline Project

Exhibit A.4 Environmental Features Maps

Williams County

DAKOTA ACCESS, LLC

For Environmental Review Purposes Only

12/17/2014

Date: (12/17/2014) Source: Z:\Clients\E_H\Energy_Transfer\DAPL\ArcGIS\2014\12\WW_TE_Maps\Exhibit_A_5_Environmental_Features_Maps.mxd

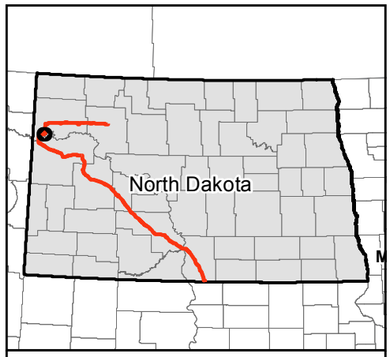

0 500 1,000 Feet

1 inch = 1,000 feet

Service Layer Credits: Source: Esri, DigitalGlobe, GeoEye, i-cubed, USDA, USGS, AEX, Getmapping, Aerogrid, IGN, IGP, swisstopo, and the GIS User Community

N W E S

- Milepost
- Valve Location (50' x 75')
- Launcher/Receiver Location (200' x 400')
- Centerline
- Survey Corridor
- Facility
- Desktop Delineated Waterbody
- Field Delineated Waterbody
- Partially Field Delineated Waterbody
- Desktop Delineated Waterbody
- Field Delineated Waterbody
- Partially Field Delineated Waterbody
- Dakota Skipper Habitat Point
- Dakota Skipper Habitat
- Piping Plover Wetland Habitat
- Prairie Dog Village
- Surveyed Grassland
- County Boundary

Dakota Access, LLC

Dakota Access Pipeline Project

Exhibit A.4
Environmental Features Maps

Williams County

DAKOTA ACCESS, LLC

For Environmental Review Purposes Only

12/17/2014

Date: (12/17/2014) Source: Z:\Clients\E_H\Energy_Transfer\DAPL\ArcGIS\2014\12\WW_TE_Maps\Exhibit_A_5_Environmental_Features_Maps.mxd

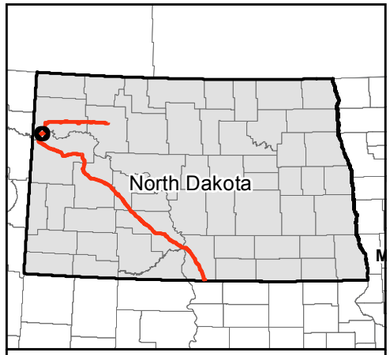

0 500 1,000 Feet

1 inch = 1,000 feet

Service Layer Credits: Source: Esri, DigitalGlobe, GeoEye, i-cubed, USDA, USGS, AEX, Getmapping, Aerogrid, IGN, IGP, swisstopo, and the GIS User Community

N W E S

- Milepost
- Valve Location (50' x 75')
- Launcher/Receiver Location (200' x 400')
- Centerline
- Survey Corridor
- Facility
- Desktop Delineated Waterbody
- Field Delineated Waterbody
- Partially Field Delineated Waterbody
- Desktop Delineated Waterbody
- Field Delineated Waterbody
- Partially Field Delineated Waterbody
- Dakota Skipper Habitat Point
- Dakota Skipper Habitat
- Piping Plover Wetland Habitat
- Prairie Dog Village
- Surveyed Grassland
- County Boundary

Dakota Access, LLC

Dakota Access Pipeline Project

Exhibit A.4
Environmental Features Maps

Williams County

DAKOTA ACCESS, LLC

For Environmental Review Purposes Only

12/17/2014

Source: Z:\Clients\E_H\Energy_Transfer\DAPL\ArcGIS\2014\12\WV_TE_Maps\Exhibit_A_5_Environmental_Features_Maps.mxd
Date: (12/17/2014)

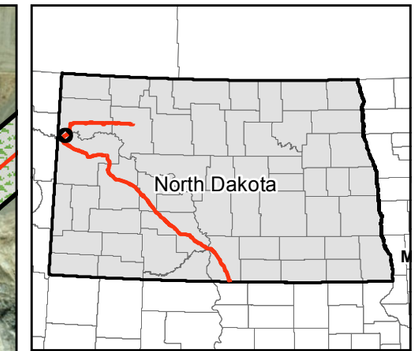

0 500 1,000 Feet

1 inch = 1,000 feet

Service Layer Credits: Source: Esri, DigitalGlobe, GeoEye, i-cubed, USDA, USGS, AEX, Getmapping, Aerogrid, IGN, IGP, swisstopo, and the GIS User Community

N W E S

- Milepost
- Valve Location (50' x 75')
- Launcher/Receiver Location (200' x 400')
- Centerline
- Survey Corridor
- Facility
- Desktop Delineated Waterbody
- Field Delineated Waterbody
- Partially Field Delineated Waterbody
- Desktop Delineated Waterbody
- Field Delineated Waterbody
- Partially Field Delineated Waterbody
- Dakota Skipper Habitat Point
- Dakota Skipper Habitat
- Piping Plover Wetland Habitat
- Prairie Dog Village
- Surveyed Grassland
- County Boundary

Dakota Access, LLC

Dakota Access Pipeline Project

Exhibit A.4
Environmental Features Maps

Page 38 of 161
Williams County

DAKOTA ACCESS, LLC

For Environmental Review Purposes Only

12/17/2014

Date: (12/17/2014) Source: Z:\Clients\E_H\Energy_Transfer\DAPL\ArcGIS\2014\12\WW_TE_Maps\Exhibit_A_5_Environmental_Features_Maps.mxd

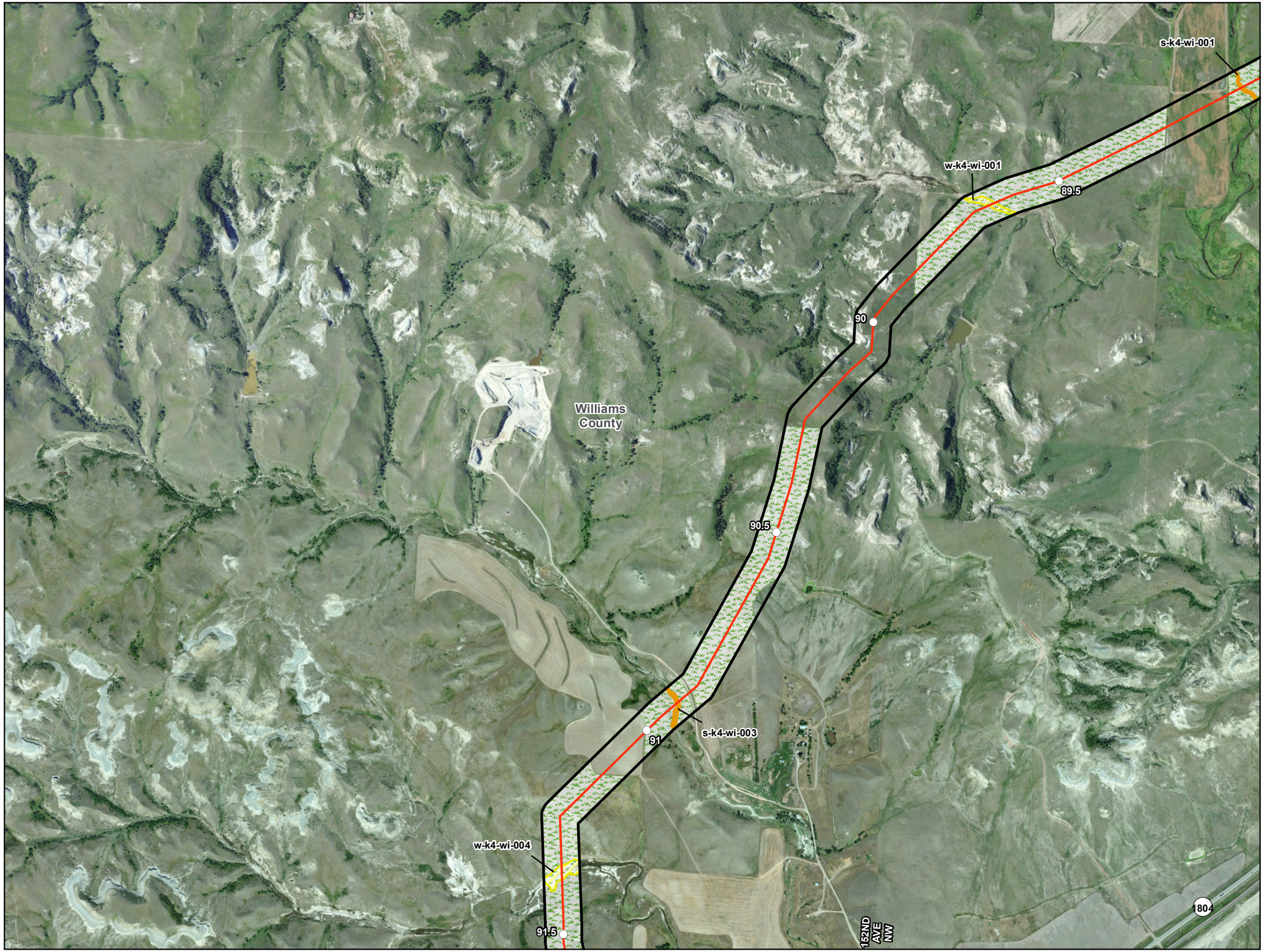

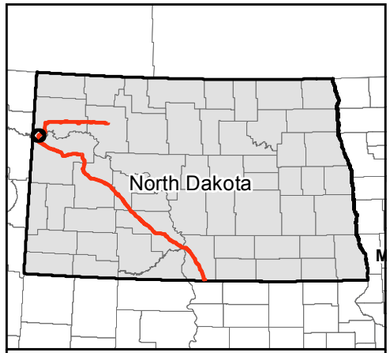

0 500 1,000 Feet

1 inch = 1,000 feet

N W E S

Service Layer Credits: Source: Esri, DigitalGlobe, GeoEye, i-cubed, USDA, USGS, AEX, Getmapping, Aerogrid, IGN, IGP, swisstopo, and the GIS User Community

- Milepost
- Valve Location (50' x 75')
- Launcher/Receiver Location (200' x 400')
- Centerline
- Survey Corridor
- Facility
- Desktop Delineated Waterbody
- Field Delineated Waterbody
- Partially Field Delineated Waterbody
- Desktop Delineated Waterbody
- Field Delineated Waterbody
- Partially Field Delineated Waterbody
- Dakota Skipper Habitat Point
- Dakota Skipper Habitat
- Piping Plover Wetland Habitat
- Prairie Dog Village
- Surveyed Grassland
- County Boundary

Dakota Access, LLC

Dakota Access Pipeline Project

Exhibit A.4
Environmental Features Maps

Page 39 of 161
Williams County

DAKOTA ACCESS, LLC

For Environmental Review Purposes Only

12/17/2014

Source: Z:\Clients\E_H\Energy_Transfer\DAPL\A\GIS\2014\12\WV_TE_Maps\Exhibit_A_5_Environmental_Features_Maps.mxd
Date: (12/17/2014)

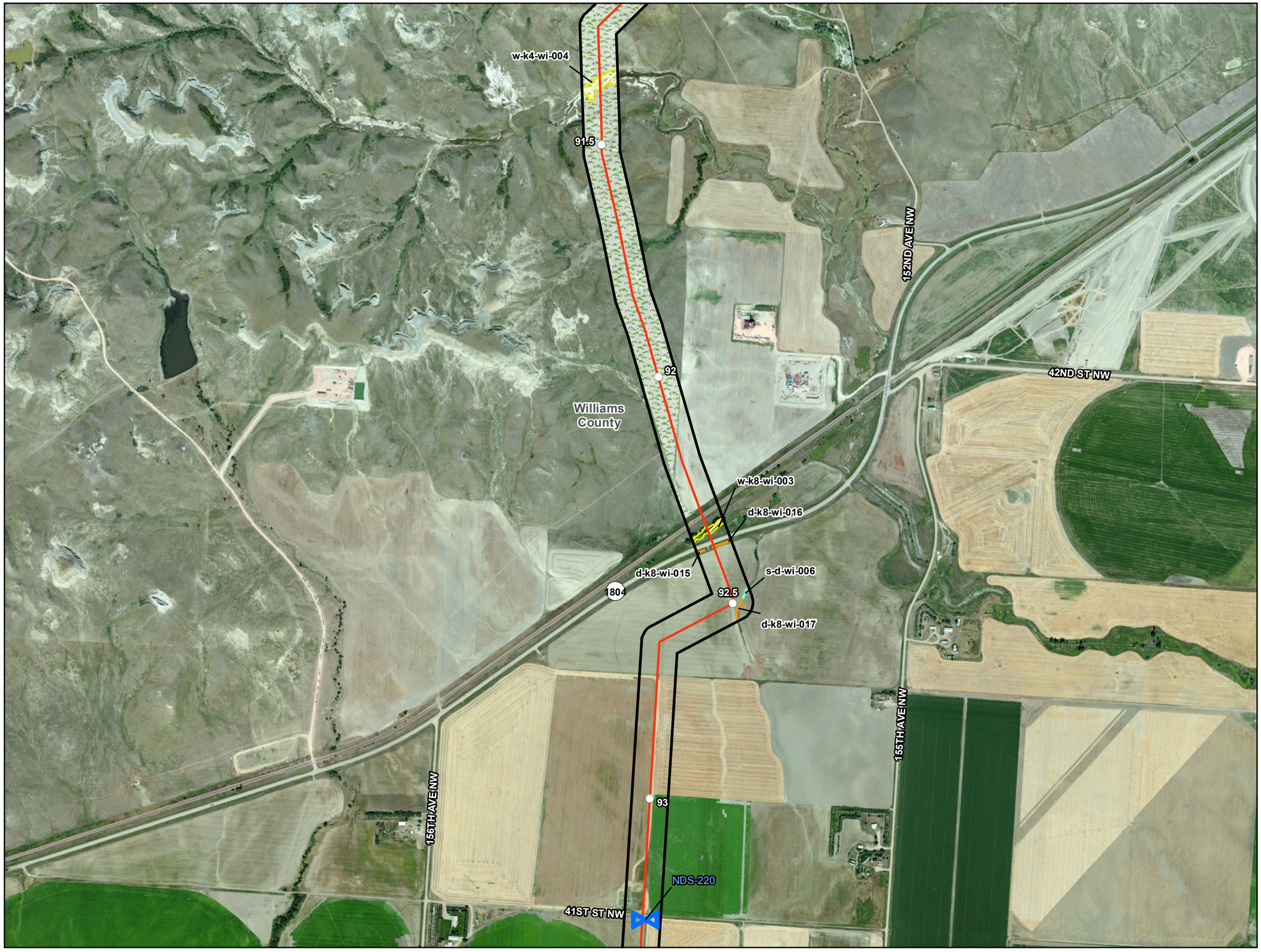

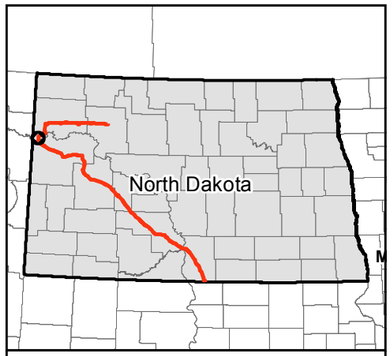

0 500 1,000 Feet

1 inch = 1,000 feet

Service Layer Credits: Source: Esri, DigitalGlobe, GeoEye, i-cubed, USDA, USGS, AEX, Getmapping, Aerogrid, IGN, IGP, swisstopo, and the GIS User Community

N W E S

- Milepost
- Valve Location (50' x 75')
- Launcher/Receiver Location (200' x 400')
- Centerline
- Survey Corridor
- Facility
- Desktop Delineated Waterbody
- Field Delineated Waterbody
- Partially Field Delineated Waterbody
- Desktop Delineated Waterbody
- Field Delineated Waterbody
- Partially Field Delineated Waterbody
- Dakota Skipper Habitat Point
- Dakota Skipper Habitat
- Piping Plover Wetland Habitat
- Prairie Dog Village
- Surveyed Grassland
- County Boundary

Dakota Access, LLC

Dakota Access Pipeline Project

Exhibit A.4
Environmental Features Maps

Page 40 of 161
Williams County

DAKOTA ACCESS, LLC

For Environmental Review Purposes Only

12/17/2014

Date: (12/17/2014) Source: Z:\Clients\E_H\Energy_Transfer\DAPL\A\GIS\2014\12\WW_TE_Maps\Exhibit_A_5_Environmental_Features_Maps.mxd

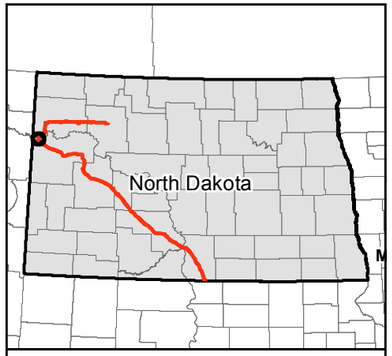

0 500 1,000 Feet

1 inch = 1,000 feet

N W E S

Service Layer Credits: Source: Esri, DigitalGlobe, GeoEye, i-cubed, USDA, USGS, AEX, Getmapping, Aerogrid, IGN, IGP, swisstopo, and the GIS User Community

- Milepost
- Valve Location (50' x 75')
- Launcher/Receiver Location (200' x 400')
- Centerline
- Survey Corridor
- Facility
- Desktop Delineated Waterbody
- Field Delineated Waterbody
- Partially Field Delineated Waterbody
- Desktop Delineated Waterbody
- Field Delineated Waterbody
- Partially Field Delineated Waterbody
- Dakota Skipper Habitat Point
- Dakota Skipper Habitat
- Piping Plover Wetland Habitat
- Prairie Dog Village
- Surveyed Grassland
- County Boundary

Dakota Access, LLC

Dakota Access Pipeline Project

Exhibit A.4
Environmental Features Maps

Page 41 of 161
Williams County

DAKOTA ACCESS, LLC

For Environmental Review Purposes Only

12/17/2014

Date: (12/17/2014) Source: Z:\Clients\E_F\Energy_Transfer\DAPL\ArcGIS\2014\12\WW_TE_Maps\Exhibit_A_5_Environmental_Features_Maps.mxd

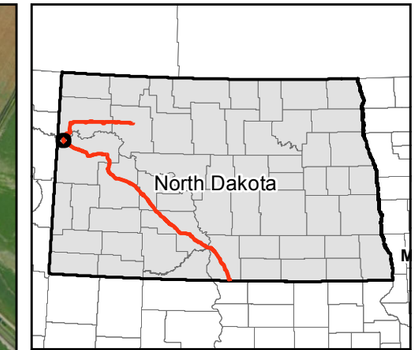

0 500 1,000 Feet

1 inch = 1,000 feet

Service Layer Credits: Source: Esri, DigitalGlobe, GeoEye, i-cubed, USDA, USGS, AEX, Getmapping, Aerogrid, IGN, IGP, swisstopo, and the GIS User Community

N W E S

- Milepost
- Valve Location (50' x 75')
- Launcher/Receiver Location (200' x 400')
- Centerline
- Survey Corridor
- Facility
- Desktop Delineated Waterbody
- Field Delineated Waterbody
- Partially Field Delineated Waterbody
- Desktop Delineated Waterbody
- Field Delineated Waterbody
- Partially Field Delineated Waterbody
- Dakota Skipper Habitat Point
- Dakota Skipper Habitat
- Piping Plover Wetland Habitat
- Prairie Dog Village
- Surveyed Grassland
- County Boundary

Dakota Access, LLC

Dakota Access Pipeline Project

Exhibit A.4
Environmental Features Maps

Page 42 of 161
Williams & McKenzie Counties

DAKOTA ACCESS, LLC

For Environmental Review Purposes Only

12/17/2014

Source: Z:\Clients\E_H\Energy_Transfer\DAPL\ArcGIS\2014\12\WV_TE_Maps\Exhibit_A_5_Environmental_Features_Maps.mxd

Date: (12/17/2014)

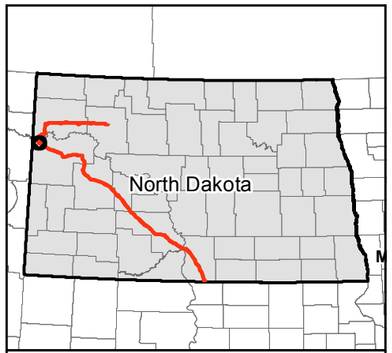

0 500 1,000 Feet

1 inch = 1,000 feet

Service Layer Credits: Source: Esri, DigitalGlobe, GeoEye, i-cubed, USDA, USGS, AEX, Getmapping, Aerogrid, IGN, IGP, swisstopo, and the GIS User Community

N W E S

- Milepost
- Valve Location (50' x 75')
- Launcher/Receiver Location (200' x 400')
- Centerline
- Survey Corridor
- Facility
- Desktop Delineated Waterbody
- Field Delineated Waterbody
- Partially Field Delineated Waterbody
- Desktop Delineated Waterbody
- Field Delineated Waterbody
- Partially Field Delineated Waterbody
- Dakota Skipper Habitat Point
- Dakota Skipper Habitat
- Piping Plover Wetland Habitat
- Prairie Dog Village
- Surveyed Grassland
- County Boundary

Dakota Access, LLC

Dakota Access Pipeline Project

Exhibit A.4
Environmental Features Maps

Williams & McKenzie Counties

DAKOTA ACCESS, LLC

For Environmental Review Purposes Only

12/17/2014

Date: (12/17/2014) Source: Z:\Clients\E_H\Energy_Transfer\DAPL\ArcGIS\2014\12\WW_TE_Maps\Exhibit_A_5_Environmental_Features_Maps.mxd

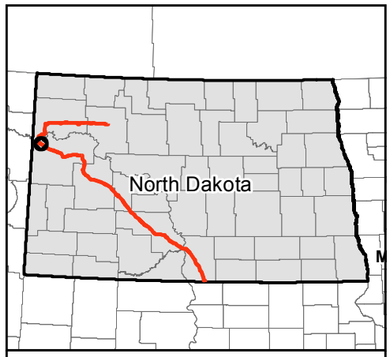

0 500 1,000 Feet

1 inch = 1,000 feet

Service Layer Credits: Source: Esri, DigitalGlobe, GeoEye, i-cubed, USDA, USGS, AEX, Getmapping, Aerogrid, IGN, IGP, swisstopo, and the GIS User Community

N W E S

- Milepost
- Valve Location (50' x 75')
- Launcher/Receiver Location (200' x 400')
- Centerline
- Survey Corridor
- Facility
- Desktop Delineated Waterbody
- Field Delineated Waterbody
- Partially Field Delineated Waterbody
- Desktop Delineated Waterbody
- Field Delineated Waterbody
- Partially Field Delineated Waterbody
- Dakota Skipper Habitat Point
- Dakota Skipper Habitat
- Piping Plover Wetland Habitat
- Prairie Dog Village
- Surveyed Grassland
- County Boundary

Dakota Access, LLC

Dakota Access Pipeline Project

Exhibit A.4
Environmental Features Maps

Page 44 of 161
McKenzie County

DAKOTA ACCESS, LLC

For Environmental Review Purposes Only

12/17/2014

Source: Z:\Clients\E_H\Energy_Transfer\DAPL\ArcGIS\2014\12\WW_TE_Maps\Exhibit_A_5_Environmental_Features_Maps.mxd

Date: (12/17/2014)

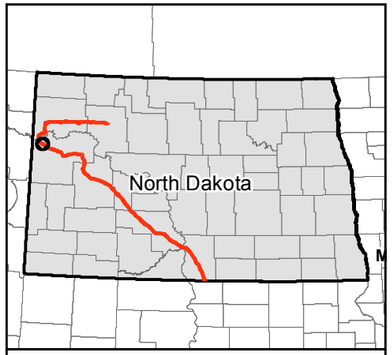

0 500 1,000 Feet

1 inch = 1,000 feet

N W E S

Service Layer Credits: Source: Esri, DigitalGlobe, GeoEye, i-cubed, USDA, USGS, AEX, Getmapping, Aerogrid, IGN, IGP, swisstopo, and the GIS User Community

- Milepost
- Valve Location (50' x 75')
- Launcher/Receiver Location (200' x 400')
- Centerline
- Survey Corridor
- Facility
- Desktop Delineated Waterbody
- Field Delineated Waterbody
- Partially Field Delineated Waterbody
- Desktop Delineated Waterbody
- Field Delineated Waterbody
- Partially Field Delineated Waterbody
- Dakota Skipper Habitat Point
- Dakota Skipper Habitat
- Piping Plover Wetland Habitat
- Prairie Dog Village
- Surveyed Grassland
- County Boundary

Dakota Access, LLC

Dakota Access Pipeline Project

Exhibit A.4
Environmental Features Maps

Page 45 of 161
McKenzie County

DAKOTA ACCESS, LLC

For Environmental Review Purposes Only

12/17/2014

Date: (12/17/2014) Source: Z:\Clients\E_H\Energy_Transfer\DAPL\ArcGIS\2014\12\WW_TE_Maps\Exhibit_A_5_Environmental_Features_Maps.mxd

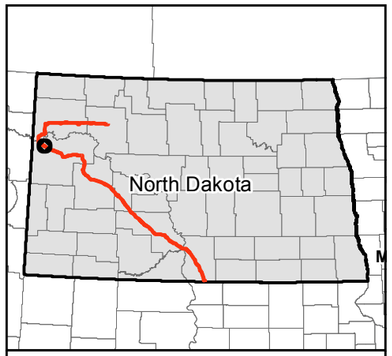

0 500 1,000 Feet

1 inch = 1,000 feet

N W E S

Service Layer Credits: Source: Esri, DigitalGlobe, GeoEye, i-cubed, USDA, USGS, AEX, Getmapping, Aerogrid, IGN, IGP, swisstopo, and the GIS User Community

- Milepost
- Valve Location (50' x 75')
- Launcher/Receiver Location (200' x 400')
- Centerline
- Survey Corridor
- Facility
- Desktop Delineated Waterbody
- Field Delineated Waterbody
- Partially Field Delineated Waterbody
- Desktop Delineated Waterbody
- Field Delineated Waterbody
- Partially Field Delineated Waterbody
- Dakota Skipper Habitat Point
- Dakota Skipper Habitat
- Piping Plover Wetland Habitat
- Prairie Dog Village
- Surveyed Grassland
- County Boundary

Dakota Access, LLC

Dakota Access Pipeline Project

Exhibit A.4
Environmental Features Maps

McKenzie County

DAKOTA ACCESS, LLC

For Environmental Review Purposes Only

12/17/2014

Source: Z:\Clients\E_H\Energy_Transfer\DAPL\ArcGIS\2014\12\WW_TE_Maps\Exhibit_A_5_Environmental_Features_Maps.mxd

Date: (12/17/2014)

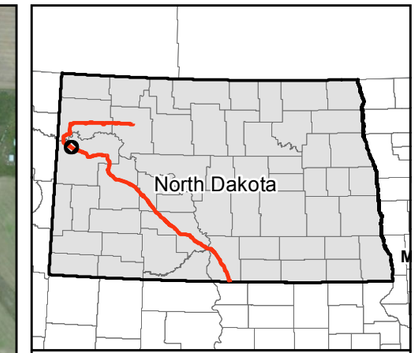

0 500 1,000 Feet

1 inch = 1,000 feet

Service Layer Credits: Source: Esri, DigitalGlobe, GeoEye, i-cubed, USDA, USGS, AEX, Getmapping, Aerogrid, IGN, IGP, swisstopo, and the GIS User Community

N W E S

- Milepost
- Valve Location (50' x 75')
- Launcher/Receiver Location (200' x 400')
- Centerline
- Survey Corridor
- Facility
- Desktop Delineated Waterbody
- Field Delineated Waterbody
- Partially Field Delineated Waterbody
- Desktop Delineated Waterbody
- Field Delineated Waterbody
- Partially Field Delineated Waterbody
- Dakota Skipper Habitat Point
- Dakota Skipper Habitat
- Piping Plover Wetland Habitat
- Prairie Dog Village
- Surveyed Grassland
- County Boundary

Dakota Access, LLC

Dakota Access Pipeline Project

Exhibit A.4 Environmental Features Maps

Page 47 of 161
McKenzie County

DAKOTA ACCESS, LLC

For Environmental Review Purposes Only

12/17/2014

Date: (12/17/2014) Source: Z:\Clients\E_H\Energy_Transfer\DAPL\A\GIS\2014\12\WW_TE_Maps\Exhibit_A_5_Environmental_Features_Maps.mxd

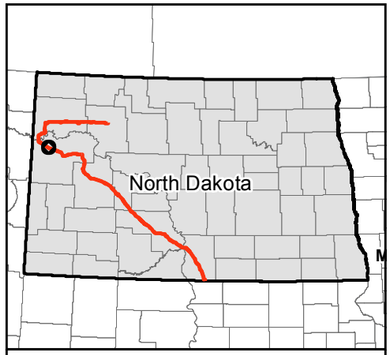

0 500 1,000 Feet

1 inch = 1,000 feet

N W E S

Service Layer Credits: Source: Esri, DigitalGlobe, GeoEye, i-cubed, USDA, USGS, AEX, Getmapping, Aerogrid, IGN, IGP, swisstopo, and the GIS User Community

- Milepost
- Valve Location (50' x 75')
- Launcher/Receiver Location (200' x 400')
- Centerline
- Survey Corridor
- Facility
- Desktop Delineated Waterbody
- Field Delineated Waterbody
- Partially Field Delineated Waterbody
- Desktop Delineated Waterbody
- Field Delineated Waterbody
- Partially Field Delineated Waterbody
- Dakota Skipper Habitat Point
- Dakota Skipper Habitat
- Piping Plover Wetland Habitat
- Prairie Dog Village
- Surveyed Grassland
- County Boundary

Dakota Access, LLC

Dakota Access Pipeline Project

Exhibit A.4
Environmental Features Maps

Page 48 of 161
McKenzie County

DAKOTA ACCESS, LLC

For Environmental Review Purposes Only

12/17/2014

Date: (12/17/2014) Source: Z:\Clients\E_P\Energy_Transfer\DAPL\ArcGIS\2014\12\WW_TE_Maps\Exhibit_A_5_Environmental_Features_Maps.mxd

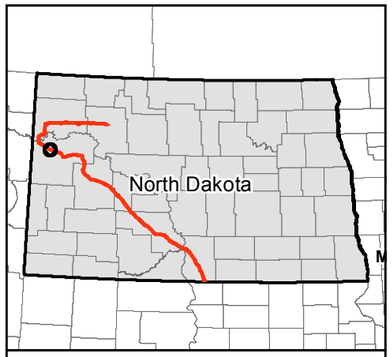

0 500 1,000 Feet

1 inch = 1,000 feet

N W E S

Service Layer Credits: Source: Esri, DigitalGlobe, GeoEye, i-cubed, USDA, USGS, AEX, Getmapping, Aerogrid, IGN, IGP, swisstopo, and the GIS User Community

- Milepost
- Valve Location (50' x 75')
- Launcher/Receiver Location (200' x 400')
- Centerline
- Survey Corridor
- Facility
- Desktop Delineated Waterbody
- Field Delineated Waterbody
- Partially Field Delineated Waterbody
- Desktop Delineated Waterbody
- Field Delineated Waterbody
- Partially Field Delineated Waterbody
- Dakota Skipper Habitat Point
- Dakota Skipper Habitat
- Piping Plover Wetland Habitat
- Prairie Dog Village
- Surveyed Grassland
- County Boundary

Dakota Access, LLC

Dakota Access Pipeline Project

Exhibit A.4
Environmental Features Maps

McKenzie County

DAKOTA ACCESS, LLC

For Environmental Review Purposes Only

12/17/2014

Date: (12/17/2014) Source: Z:\Clients\E_H\Energy_Transfer\DAPL\A\GIS\2014\12\WW_TE_Maps\Exhibit_A_5_Environmental_Features_Maps.mxd

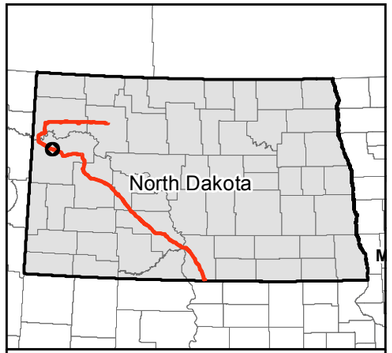

0 500 1,000 Feet

1 inch = 1,000 feet

Service Layer Credits: Source: Esri, DigitalGlobe, GeoEye, i-cubed, USDA, USGS, AEX, Getmapping, Aerogrid, IGN, IGP, swisstopo, and the GIS User Community

N W E S

- Milepost
- Valve Location (50' x 75')
- Launcher/Receiver Location (200' x 400')
- Centerline
- Survey Corridor
- Facility
- Desktop Delineated Waterbody
- Field Delineated Waterbody
- Partially Field Delineated Waterbody
- Desktop Delineated Waterbody
- Field Delineated Waterbody
- Partially Field Delineated Waterbody
- Dakota Skipper Habitat Point
- Dakota Skipper Habitat
- Piping Plover Wetland Habitat
- Prairie Dog Village
- Surveyed Grassland
- County Boundary

Dakota Access, LLC

Dakota Access Pipeline Project

Exhibit A.4
Environmental Features Maps

McKenzie County

DAKOTA ACCESS, LLC

For Environmental Review Purposes Only

12/17/2014

Source: Z:\Clients\E_H\Energy_Transfer\DAPL\ArcGIS\2014\12\WV_TE_Maps\Exhibit_A_5_Environmental_Features_Maps.mxd
Date: (12/17/2014)

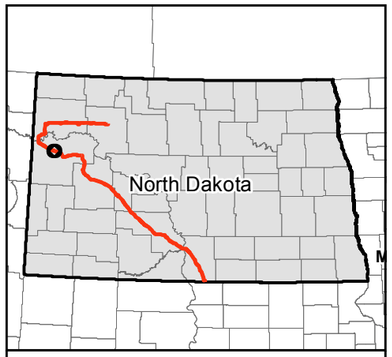

0 500 1,000 Feet

1 inch = 1,000 feet

N
W E
S

Service Layer Credits: Source: Esri, DigitalGlobe, GeoEye, i-cubed, USDA, USGS, AEX, Getmapping, Aerogrid, IGN, IGP, swisstopo, and the GIS User Community

- Milepost
- Valve Location (50' x 75')
- Launcher/Receiver Location (200' x 400')
- Centerline
- Survey Corridor
- Facility
- Desktop Delineated Waterbody
- Field Delineated Waterbody
- Partially Field Delineated Waterbody
- Desktop Delineated Waterbody
- Field Delineated Waterbody
- Partially Field Delineated Waterbody
- Dakota Skipper Habitat Point
- Dakota Skipper Habitat
- Piping Plover Wetland Habitat
- Prairie Dog Village
- Surveyed Grassland
- County Boundary

Dakota Access, LLC

Dakota Access Pipeline Project

Exhibit A.4
Environmental Features Maps

Page 51 of 161
McKenzie County

DAKOTA ACCESS, LLC

For Environmental Review Purposes Only

12/17/2014

Source: Z:\Clients\E_H\Energy_Transfer\DAPL\ArcGIS\2014\12\WW_TE_Maps\Exhibit_A_5_Environmental_Features_Maps.mxd
Date: (12/17/2014)

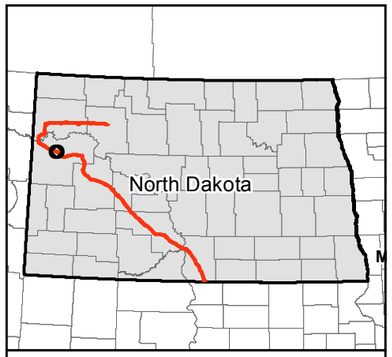

0 500 1,000 Feet

1 inch = 1,000 feet

N W E S

Service Layer Credits: Source: Esri, DigitalGlobe, GeoEye, i-cubed, USDA, USGS, AEX, Getmapping, Aerogrid, IGN, IGP, swisstopo, and the GIS User Community

- Milepost
- Valve Location (50' x 75')
- Launcher/Receiver Location (200' x 400')
- Centerline
- Survey Corridor
- Facility
- Desktop Delineated Waterbody
- Field Delineated Waterbody
- Partially Field Delineated Waterbody
- Desktop Delineated Waterbody
- Field Delineated Waterbody
- Partially Field Delineated Waterbody
- Dakota Skipper Habitat Point
- Dakota Skipper Habitat
- Piping Plover Wetland Habitat
- Prairie Dog Village
- Surveyed Grassland
- County Boundary

Dakota Access, LLC

Dakota Access Pipeline Project

Exhibit A.4
Environmental Features Maps

McKenzie County

DAKOTA ACCESS, LLC

For Environmental Review Purposes Only

12/17/2014

Source: Z:\Clients\E_H\Energy_Transfer\DAPL\ArcGIS\2014\12\WW_TE_Maps\Exhibit_A_5_Environmental_Features_Maps.mxd

Date: (12/17/2014)

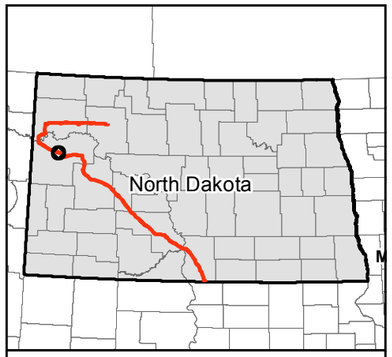

0 500 1,000 Feet

1 inch = 1,000 feet

N W E S

Service Layer Credits: Source: Esri, DigitalGlobe, GeoEye, i-cubed, USDA, USGS, AEX, Getmapping, Aerogrid, IGN, IGP, swisstopo, and the GIS User Community

- Milepost
- Valve Location (50' x 75')
- Launcher/Receiver Location (200' x 400')
- Centerline
- Survey Corridor
- Facility
- Desktop Delineated Waterbody
- Field Delineated Waterbody
- Partially Field Delineated Waterbody
- Desktop Delineated Waterbody
- Field Delineated Waterbody
- Partially Field Delineated Waterbody
- Dakota Skipper Habitat Point
- Dakota Skipper Habitat
- Piping Plover Wetland Habitat
- Prairie Dog Village
- Surveyed Grassland
- County Boundary

Dakota Access, LLC

Dakota Access Pipeline Project

Exhibit A.4
Environmental Features Maps

Page 53 of 161
McKenzie County

DAKOTA ACCESS, LLC

For Environmental Review Purposes Only

12/17/2014

Date: (12/17/2014) Source: Z:\Clients\E_H\Energy_Transfer\DAPL\ArcGIS\2014\12\WW_TE_Maps\Exhibit_A_5_Environmental_Features_Maps.mxd

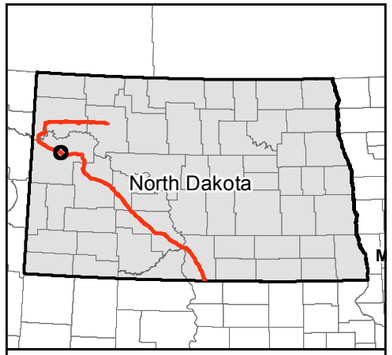

0 500 1,000 Feet

1 inch = 1,000 feet

N W E S

Service Layer Credits: Source: Esri, DigitalGlobe, GeoEye, i-cubed, USDA, USGS, AEX, Getmapping, Aerogrid, IGN, IGP, swisstopo, and the GIS User Community

- Milepost
- Valve Location (50' x 75')
- Launcher/Receiver Location (200' x 400')
- Centerline
- Survey Corridor
- Facility
- Desktop Delineated Waterbody
- Field Delineated Waterbody
- Partially Field Delineated Waterbody
- Desktop Delineated Waterbody
- Field Delineated Waterbody
- Partially Field Delineated Waterbody
- Dakota Skipper Habitat Point
- Dakota Skipper Habitat
- Piping Plover Wetland Habitat
- Prairie Dog Village
- Surveyed Grassland
- County Boundary

Dakota Access, LLC

Dakota Access Pipeline Project

Exhibit A.4
Environmental Features Maps

Page 54 of 161
McKenzie County

DAKOTA ACCESS, LLC

For Environmental Review Purposes Only

12/17/2014

Date: (12/17/2014) Source: Z:\Clients\E_H\Energy_Transfer\DAPL\ArcGIS\2014\12\WW_TE_Maps\Exhibit_A_5_Environmental_Features_Maps.mxd

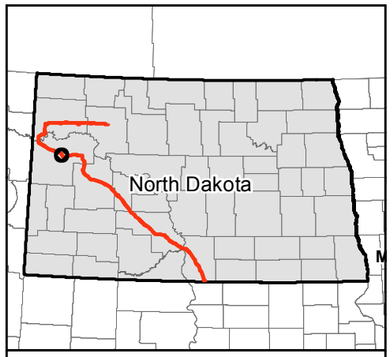

0 500 1,000 Feet

1 inch = 1,000 feet

Service Layer Credits: Source: Esri, DigitalGlobe, GeoEye, i-cubed, USDA, USGS, AEX, Getmapping, Aerogrid, IGN, IGP, swisstopo, and the GIS User Community

N W E S

- Milepost
- Valve Location (50' x 75')
- Launcher/Receiver Location (200' x 400')
- Centerline
- Survey Corridor
- Facility
- Desktop Delineated Waterbody
- Field Delineated Waterbody
- Partially Field Delineated Waterbody
- Desktop Delineated Waterbody
- Field Delineated Waterbody
- Partially Field Delineated Waterbody
- Dakota Skipper Habitat Point
- Dakota Skipper Habitat
- Piping Plover Wetland Habitat
- Prairie Dog Village
- Surveyed Grassland
- County Boundary

Dakota Access, LLC

Dakota Access Pipeline Project

Exhibit A.4
Environmental Features Maps

McKenzie County

DAKOTA ACCESS, LLC

For Environmental Review Purposes Only

12/17/2014

Date: (12/17/2014) Source: Z:\Clients\E_H\Energy_Transfer\DAPL\ArcGIS\20141212\WW_TE_Maps\Exhibit_A_5_Environmental_Features_Maps.mxd

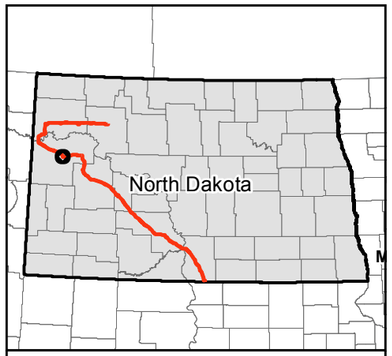

0 500 1,000 Feet

1 inch = 1,000 feet

N W E S

Service Layer Credits: Source: Esri, DigitalGlobe, GeoEye, i-cubed, USDA, USGS, AEX, Getmapping, Aerogrid, IGN, IGP, swisstopo, and the GIS User Community

- Milepost
- Valve Location (50' x 75')
- Launcher/Receiver Location (200' x 400')
- Centerline
- Survey Corridor
- Facility
- Desktop Delineated Waterbody
- Field Delineated Waterbody
- Partially Field Delineated Waterbody
- Desktop Delineated Waterbody
- Field Delineated Waterbody
- Partially Field Delineated Waterbody
- Dakota Skipper Habitat Point
- Dakota Skipper Habitat
- Piping Plover Wetland Habitat
- Prairie Dog Village
- Surveyed Grassland
- County Boundary

Dakota Access, LLC

Dakota Access Pipeline Project

Exhibit A.4
Environmental Features Maps

Page 56 of 161
McKenzie County

DAKOTA ACCESS, LLC

For Environmental Review Purposes Only

12/17/2014

Date: (12/17/2014) Source: Z:\Clients\E_H\Energy_Transfer\DAPL\ArcGIS\2014\12\WW_TE_Maps\Exhibit_A_5_Environmental_Features_Maps.mxd

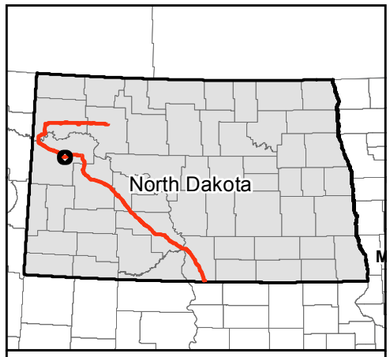

0 500 1,000 Feet

1 inch = 1,000 feet

N W E S

Service Layer Credits: Source: Esri, DigitalGlobe, GeoEye, i-cubed, USDA, USGS, AEX, Getmapping, Aerogrid, IGN, IGP, swisstopo, and the GIS User Community

- Milepost
- Valve Location (50' x 75')
- Launcher/Receiver Location (200' x 400')
- Centerline
- Survey Corridor
- Facility
- Desktop Delineated Waterbody
- Field Delineated Waterbody
- Partially Field Delineated Waterbody
- Desktop Delineated Waterbody
- Field Delineated Waterbody
- Partially Field Delineated Waterbody
- Dakota Skipper Habitat Point
- Dakota Skipper Habitat
- Piping Plover Wetland Habitat
- Prairie Dog Village
- Surveyed Grassland
- County Boundary

Dakota Access, LLC

Dakota Access Pipeline Project

Exhibit A.4
Environmental Features Maps

McKenzie County

DAKOTA ACCESS, LLC

For Environmental Review Purposes Only

12/17/2014

Date: (12/17/2014) Source: Z:\Clients\E_H\Energy_Transfer\DAPL\ArcGIS\2014\12\WW_TE_Maps\Exhibit_A_5_Environmental_Features_Maps.mxd

McKenzie County

125TH AVE NW

24TH ST NW

d-k3-mk-015

131

131.5

132

132.5

133

133.5

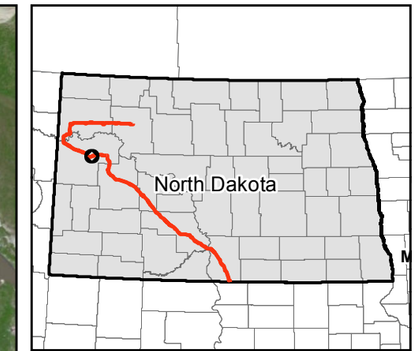

0 500 1,000 Feet

1 inch = 1,000 feet

N
W E
S

Service Layer Credits: Source: Esri, DigitalGlobe, GeoEye, i-cubed, USDA, USGS, AEX, Getmapping, Aerogrid, IGN, IGP, swisstopo, and the GIS User Community

- Milepost
- Valve Location (50' x 75')
- Launcher/Receiver Location (200' x 400')
- Centerline
- Survey Corridor
- Facility
- Desktop Delineated Waterbody
- Field Delineated Waterbody
- Partially Field Delineated Waterbody
- Desktop Delineated Waterbody
- Field Delineated Waterbody
- Partially Field Delineated Waterbody
- Dakota Skipper Habitat Point
- Dakota Skipper Habitat
- Piping Plover Wetland Habitat
- Prairie Dog Village
- Surveyed Grassland
- County Boundary

Dakota Access, LLC

Dakota Access Pipeline Project

Exhibit A.4
Environmental Features Maps

McKenzie County

DAKOTA ACCESS, LLC

For Environmental Review Purposes Only

12/17/2014

Source: Z:\Clients\E_H\Energy_Transfer\DAPL\ArcGIS\2014\12\WW_TE_Maps\Exhibit_A_5_Environmental_Features_Maps.mxd

Date: (12/17/2014)

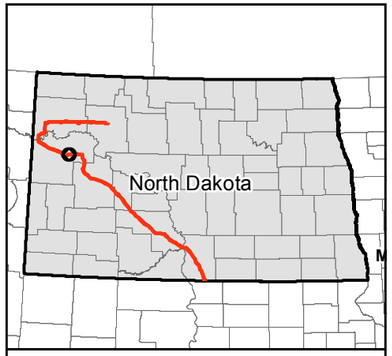

0 500 1,000 Feet

1 inch = 1,000 feet

N W E S

Service Layer Credits: Source: Esri, DigitalGlobe, GeoEye, i-cubed, USDA, USGS, AEX, Getmapping, Aerogrid, IGN, IGP, swisstopo, and the GIS User Community

- Milepost
- Valve Location (50' x 75')
- Launcher/Receiver Location (200' x 400')
- Centerline
- Survey Corridor
- Facility
- Desktop Delineated Waterbody
- Field Delineated Waterbody
- Partially Field Delineated Waterbody
- Desktop Delineated Waterbody
- Field Delineated Waterbody
- Partially Field Delineated Waterbody
- Dakota Skipper Habitat Point
- Dakota Skipper Habitat
- Piping Plover Wetland Habitat
- Prairie Dog Village
- Surveyed Grassland
- County Boundary

Dakota Access, LLC

Dakota Access Pipeline Project

Exhibit A.4 Environmental Features Maps

Page 59 of 161
McKenzie County

DAKOTA ACCESS, LLC

For Environmental Review Purposes Only

12/17/2014

Source: Z:\Clients\E_H\Energy_Transfer\DAPL\ArcGIS\2014\12\WW_TE_Maps\Exhibit_A_5_Environmental_Features_Maps.mxd
Date: (12/17/2014)

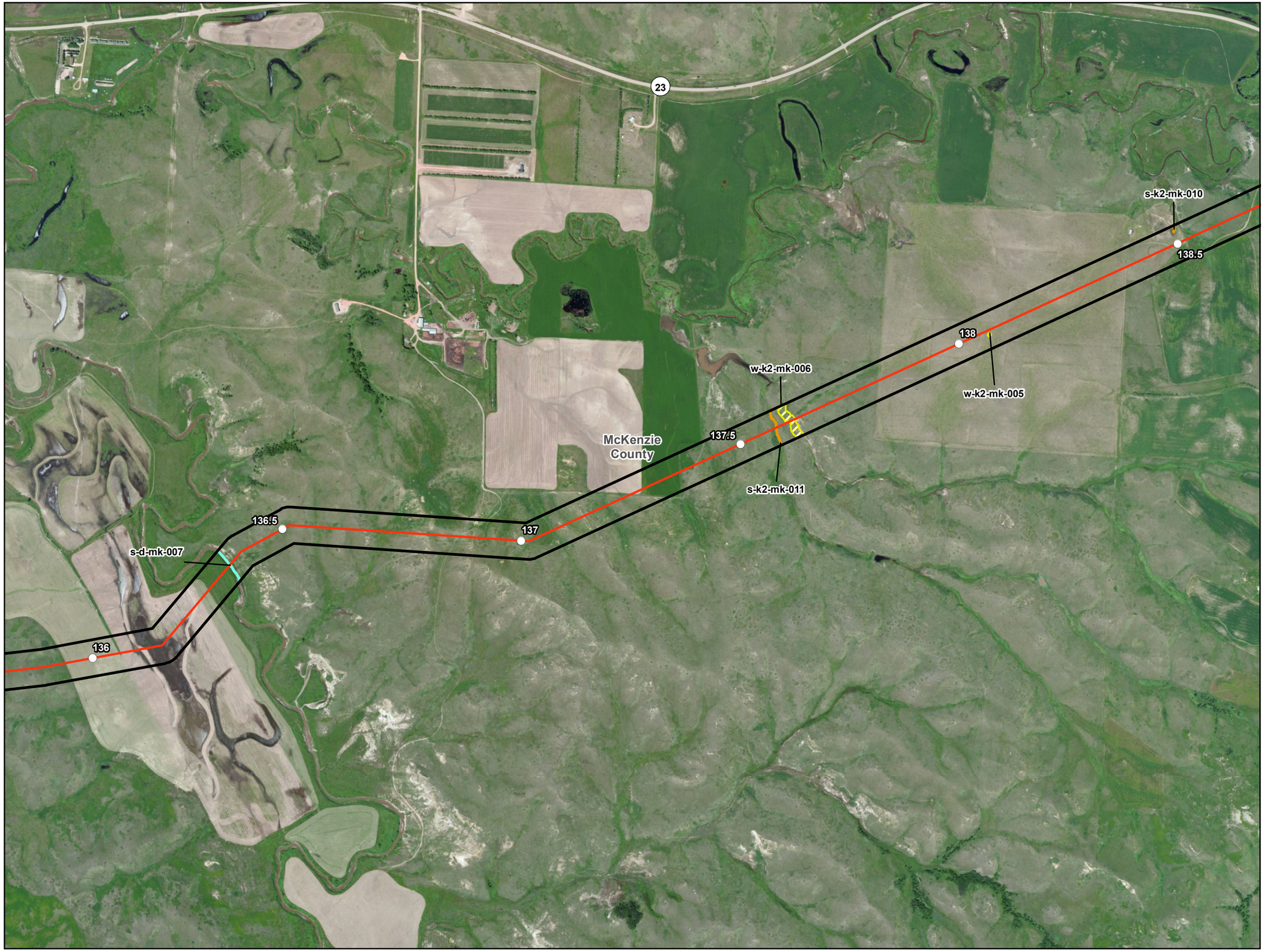

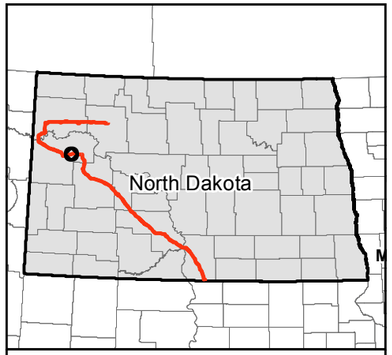

0 500 1,000 Feet

1 inch = 1,000 feet

N W E S

Service Layer Credits: Source: Esri, DigitalGlobe, GeoEye, i-cubed, USDA, USGS, AEX, Getmapping, Aerogrid, IGN, IGP, swisstopo, and the GIS User Community

- Milepost
- Valve Location (50' x 75')
- Launcher/Receiver Location (200' x 400')
- Centerline
- Survey Corridor
- Facility
- Desktop Delineated Waterbody
- Field Delineated Waterbody
- Partially Field Delineated Waterbody
- Desktop Delineated Waterbody
- Field Delineated Waterbody
- Partially Field Delineated Waterbody
- Dakota Skipper Habitat Point
- Dakota Skipper Habitat
- Piping Plover Wetland Habitat
- Prairie Dog Village
- Surveyed Grassland
- County Boundary

Dakota Access, LLC

Dakota Access Pipeline Project

Exhibit A.4
Environmental Features Maps

McKenzie County

DAKOTA ACCESS, LLC

For Environmental Review Purposes Only

12/17/2014

Date: (12/17/2014) Source: Z:\Clients\E_H\Energy_Transfer\DAPL\ArcGIS\2014\12\WW_TE_Maps\Exhibit_A_5_Environmental_Features_Maps.mxd

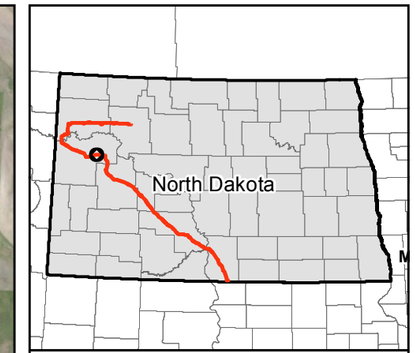

0 500 1,000 Feet

1 inch = 1,000 feet

N W E S

Service Layer Credits: Source: Esri, DigitalGlobe, GeoEye, i-cubed, USDA, USGS, AEX, Getmapping, Aerogrid, IGN, IGP, swisstopo, and the GIS User Community

- Milepost
- Valve Location (50' x 75')
- Launcher/Receiver Location (200' x 400')
- Centerline
- Survey Corridor
- Facility
- Desktop Delineated Waterbody
- Field Delineated Waterbody
- Partially Field Delineated Waterbody
- Desktop Delineated Waterbody
- Field Delineated Waterbody
- Partially Field Delineated Waterbody
- Dakota Skipper Habitat Point
- Dakota Skipper Habitat
- Piping Plover Wetland Habitat
- Prairie Dog Village
- Surveyed Grassland
- County Boundary

Dakota Access, LLC

Dakota Access Pipeline Project

Exhibit A.4
Environmental Features Maps

Page 61 of 161
McKenzie County

DAKOTA ACCESS, LLC

For Environmental Review Purposes Only

12/17/2014

Date: (12/17/2014) Source: Z:\Clients\E_H\Energy_Transfer\DAPL\ArcGIS\2014\12\WW_TE_Maps\Exhibit_A_5_Environmental_Features_Maps.mxd

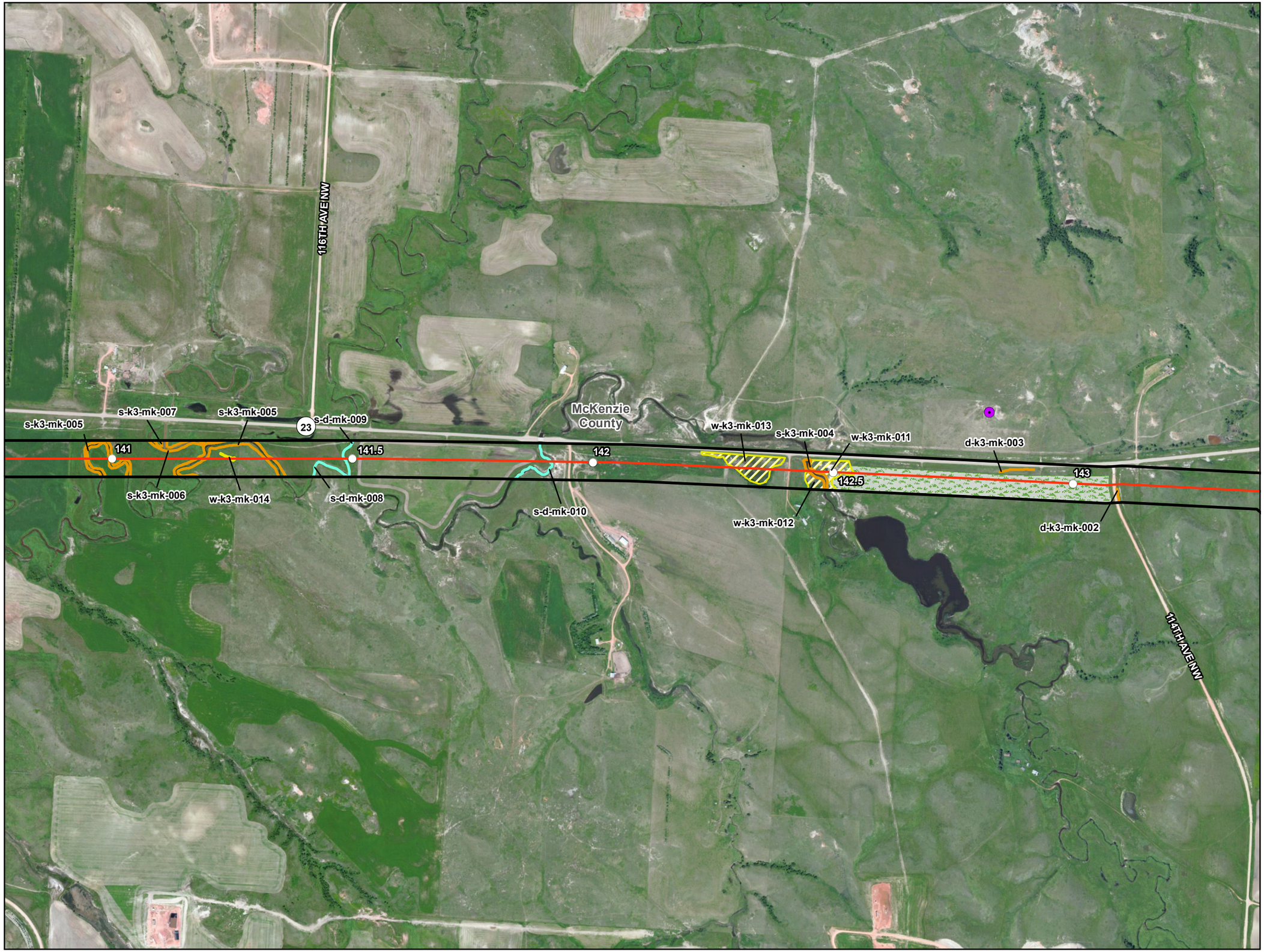

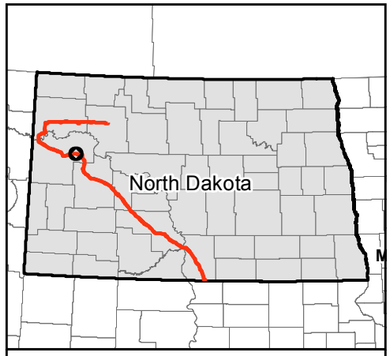

0 500 1,000 Feet

1 inch = 1,000 feet

Service Layer Credits: Source: Esri, DigitalGlobe, GeoEye, i-cubed, USDA, USGS, AEX, Getmapping, Aerogrid, IGN, IGP, swisstopo, and the GIS User Community

N W E S

- Milepost
- Valve Location (50' x 75')
- Launcher/Receiver Location (200' x 400')
- Centerline
- Survey Corridor
- Facility
- Desktop Delineated Waterbody
- Field Delineated Waterbody
- Partially Field Delineated Waterbody
- Desktop Delineated Waterbody
- Field Delineated Waterbody
- Partially Field Delineated Waterbody
- Dakota Skipper Habitat Point
- Dakota Skipper Habitat
- Piping Plover Wetland Habitat
- Prairie Dog Village
- Surveyed Grassland
- County Boundary

Dakota Access, LLC

Dakota Access Pipeline Project

Exhibit A.4
Environmental Features Maps

Page 62 of 161
McKenzie County

DAKOTA ACCESS, LLC

For Environmental Review Purposes Only

12/17/2014

Source: Z:\Clients\E_H\Energy_Transfer\DAPL\ArcGIS\2014\12\WW_TE_Maps\Exhibit_A_5_Environmental_Features_Maps.mxd
Date: (12/17/2014)

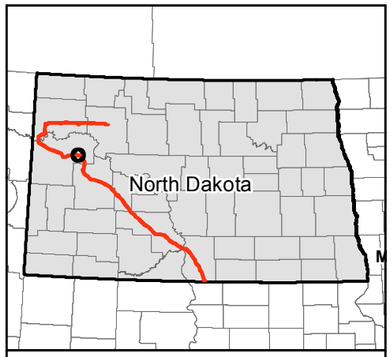

0 500 1,000 Feet

1 inch = 1,000 feet

N W E S

Service Layer Credits: Source: Esri, DigitalGlobe, GeoEye, i-cubed, USDA, USGS, AEX, Getmapping, Aerogrid, IGN, IGP, swisstopo, and the GIS User Community

- Milepost
- Valve Location (50' x 75')
- Launcher/Receiver Location (200' x 400')
- Centerline
- Survey Corridor
- Facility
- Desktop Delineated Waterbody
- Field Delineated Waterbody
- Partially Field Delineated Waterbody
- Desktop Delineated Waterbody
- Field Delineated Waterbody
- Partially Field Delineated Waterbody
- Dakota Skipper Habitat Point
- Dakota Skipper Habitat
- Piping Plover Wetland Habitat
- Prairie Dog Village
- Surveyed Grassland
- County Boundary

Dakota Access, LLC

Dakota Access Pipeline Project

Exhibit A.4 Environmental Features Maps

McKenzie County

DAKOTA ACCESS, LLC

For Environmental Review Purposes Only

12/17/2014

Source: Z:\Clients\E_H\Energy_Transfer\DAPL\ArcGIS\2014\12\WW_TE_Maps\Exhibit_A_5_Environmental_Features_Maps.mxd

Date: (12/17/2014)

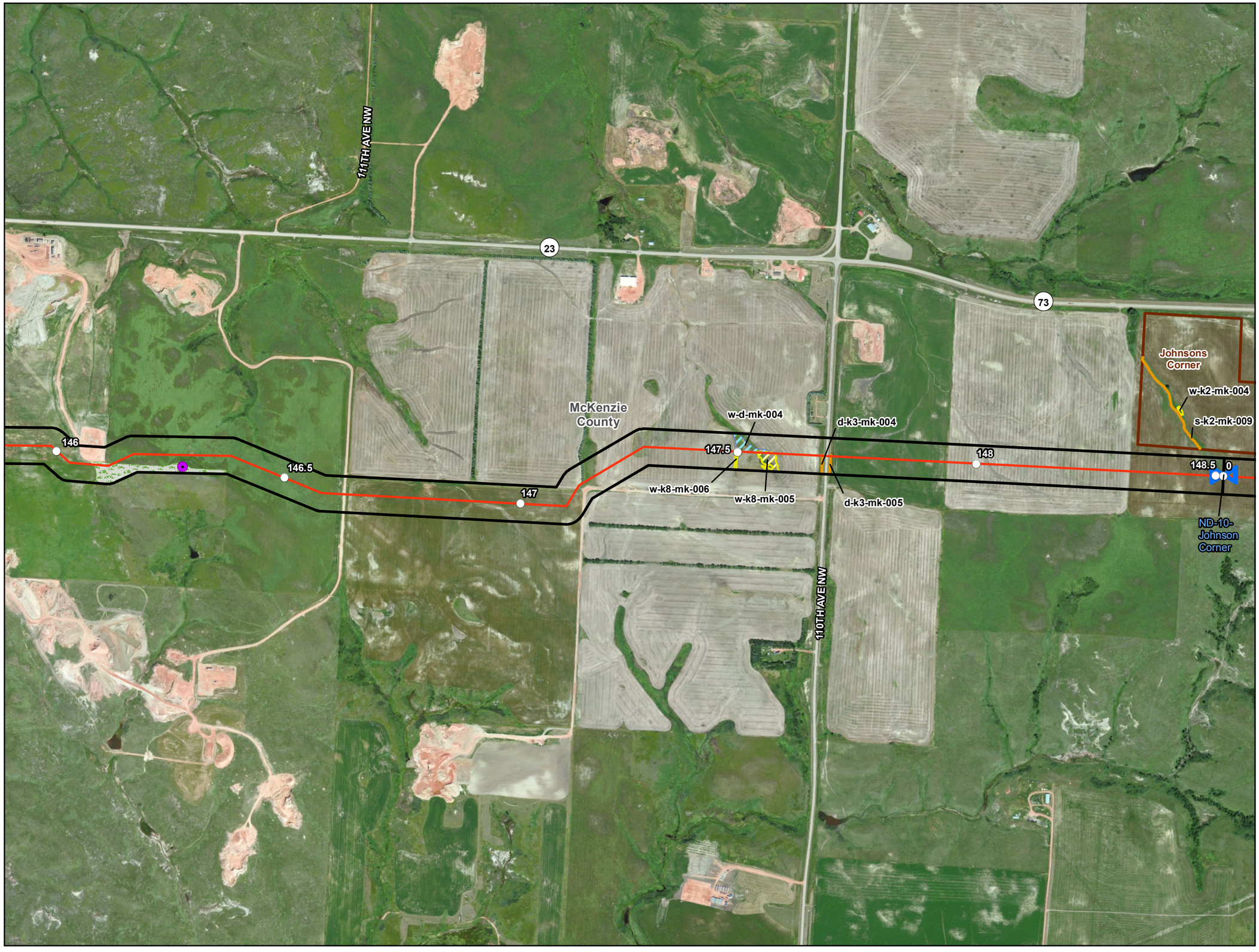

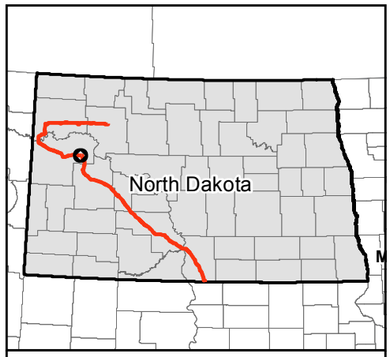

0 500 1,000 Feet

1 inch = 1,000 feet

N W E S

Service Layer Credits: Source: Esri, DigitalGlobe, GeoEye, i-cubed, USDA, USGS, AEX, Getmapping, Aerogrid, IGN, IGP, swisstopo, and the GIS User Community

- Milepost
- Valve Location (50' x 75')
- Launcher/Receiver Location (200' x 400')
- Centerline
- Survey Corridor
- Facility
- Desktop Delineated Waterbody
- Field Delineated Waterbody
- Partially Field Delineated Waterbody
- Desktop Delineated Waterbody
- Field Delineated Waterbody
- Partially Field Delineated Waterbody
- Dakota Skipper Habitat Point
- Dakota Skipper Habitat
- Piping Plover Wetland Habitat
- Prairie Dog Village
- Surveyed Grassland
- County Boundary

Dakota Access, LLC

Dakota Access Pipeline Project

Exhibit A.4
Environmental Features Maps

Page 64 of 161
McKenzie County

DAKOTA ACCESS, LLC

For Environmental Review Purposes Only

12/17/2014

Source: Z:\Clients\E_H\Energy_Transfer\DAPL\ArcGIS\2014\12\WW_TE_Maps\Exhibit_A_5_Environmental_Features_Maps.mxd

Date: (12/17/2014)

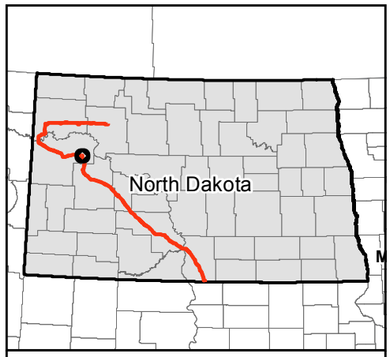

0 500 1,000 Feet

1 inch = 1,000 feet

N W E S

Service Layer Credits: Source: Esri, DigitalGlobe, GeoEye, i-cubed, USDA, USGS, AEX, Getmapping, Aerogrid, IGN, IGP, swisstopo, and the GIS User Community

- Milepost
- Valve Location (50' x 75')
- Launcher/Receiver Location (200' x 400')
- Centerline
- Survey Corridor
- Facility
- Desktop Delineated Waterbody
- Field Delineated Waterbody
- Partially Field Delineated Waterbody
- Desktop Delineated Waterbody
- Field Delineated Waterbody
- Partially Field Delineated Waterbody
- Dakota Skipper Habitat Point
- Dakota Skipper Habitat
- Piping Plover Wetland Habitat
- Prairie Dog Village
- Surveyed Grassland
- County Boundary

Dakota Access, LLC

Dakota Access Pipeline Project

Exhibit A.4
Environmental Features Maps

Page 65 of 161
McKenzie County

DAKOTA ACCESS, LLC

For Environmental Review Purposes Only

12/17/2014

Source: Z:\Clients\E_H\Energy_Transfer\DAPL\ArcGIS\2014\12\WW_TE_Maps\Exhibit_A_5_Environmental_Features_Maps.mxd

Date: (12/17/2014)

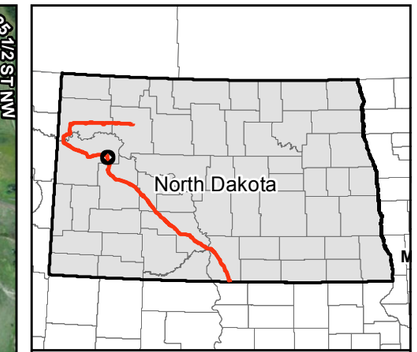

0 500 1,000 Feet

1 inch = 1,000 feet

N W E S

Service Layer Credits: Source: Esri, DigitalGlobe, GeoEye, i-cubed, USDA, USGS, AEX, Getmapping, Aerogrid, IGN, IGP, swisstopo, and the GIS User Community

- Milepost
- Valve Location (50' x 75')
- Launcher/Receiver Location (200' x 400')
- Centerline
- Survey Corridor
- Facility
- Desktop Delineated Waterbody
- Field Delineated Waterbody
- Partially Field Delineated Waterbody
- Desktop Delineated Waterbody
- Field Delineated Waterbody
- Partially Field Delineated Waterbody
- Dakota Skipper Habitat Point
- Dakota Skipper Habitat
- Piping Plover Wetland Habitat
- Prairie Dog Village
- Surveyed Grassland
- County Boundary

Dakota Access, LLC

Dakota Access Pipeline Project

Exhibit A.4
Environmental Features Maps

Page 66 of 161
McKenzie County

DAKOTA ACCESS, LLC

For Environmental Review Purposes Only

12/17/2014

Source: Z:\Clients\E_H\Energy_Transfer\DAPL\ArcGIS\2014\12\WW_TE_Maps\Exhibit_A_5_Environmental_Features_Maps.mxd

Date: (12/17/2014)

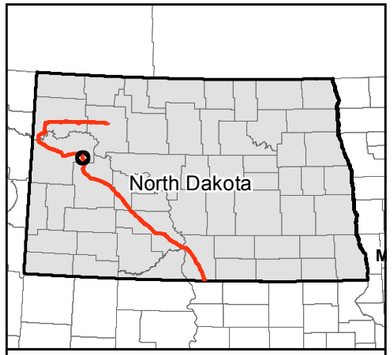

0 500 1,000 Feet

1 inch = 1,000 feet

N W E S

Service Layer Credits: Source: Esri, DigitalGlobe, GeoEye, i-cubed, USDA, USGS, AEX, Getmapping, Aerogrid, IGN, IGP, swisstopo, and the GIS User Community

- Milepost
- Valve Location (50' x 75')
- Launcher/Receiver Location (200' x 400')
- Centerline
- Survey Corridor
- Facility
- Desktop Delineated Waterbody
- Field Delineated Waterbody
- Partially Field Delineated Waterbody
- Desktop Delineated Waterbody
- Field Delineated Waterbody
- Partially Field Delineated Waterbody
- Dakota Skipper Habitat Point
- Dakota Skipper Habitat
- Piping Plover Wetland Habitat
- Prairie Dog Village
- Surveyed Grassland
- County Boundary

Dakota Access, LLC

Dakota Access Pipeline Project

Exhibit A.4
Environmental Features Maps

Page 67 of 161
McKenzie County

DAKOTA ACCESS, LLC

For Environmental Review Purposes Only

12/17/2014

Source: Z:\Clients\E_H\Energy_Transfer\DAPL\ArcGIS\2014\12\WW_TE_Maps\Exhibit_A_5_Environmental_Features_Maps.mxd

Date: (12/17/2014)

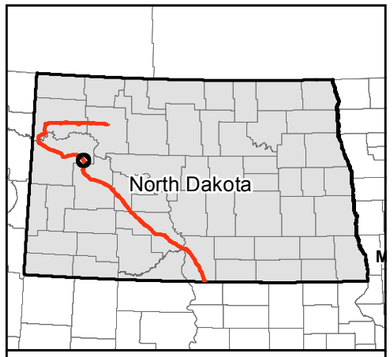

0 500 1,000 Feet

1 inch = 1,000 feet

N W E S

Service Layer Credits: Source: Esri, DigitalGlobe, GeoEye, i-cubed, USDA, USGS, AEX, Getmapping, Aerogrid, IGN, IGP, swisstopo, and the GIS User Community

- Milepost
- Valve Location (50' x 75')
- Launcher/Receiver Location (200' x 400')
- Centerline
- Survey Corridor
- Facility
- Desktop Delineated Waterbody
- Field Delineated Waterbody
- Partially Field Delineated Waterbody
- Desktop Delineated Waterbody
- Field Delineated Waterbody
- Partially Field Delineated Waterbody
- Dakota Skipper Habitat Point
- Dakota Skipper Habitat
- Piping Plover Wetland Habitat
- Prairie Dog Village
- Surveyed Grassland
- County Boundary

Dakota Access, LLC

Dakota Access Pipeline Project

Exhibit A.4
Environmental Features Maps

McKenzie County

DAKOTA ACCESS, LLC

For Environmental Review Purposes Only

12/17/2014

Source: Z:\Clients\E_H\Energy_Transfer\DAPL\ArcGIS\2014\12\WW_TE_Maps\Exhibit_A_5_Environmental_Features_Maps.mxd

Date: (12/17/2014)

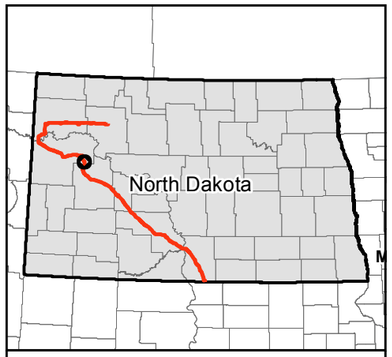

0 500 1,000 Feet

1 inch = 1,000 feet

N W E S

Service Layer Credits: Source: Esri, DigitalGlobe, GeoEye, i-cubed, USDA, USGS, AEX, Getmapping, Aerogrid, IGN, IGP, swisstopo, and the GIS User Community

- Milepost
- Valve Location (50' x 75')
- Launcher/Receiver Location (200' x 400')
- Centerline
- Survey Corridor
- Facility
- Desktop Delineated Waterbody
- Field Delineated Waterbody
- Partially Field Delineated Waterbody
- Desktop Delineated Waterbody
- Field Delineated Waterbody
- Partially Field Delineated Waterbody
- Dakota Skipper Habitat Point
- Dakota Skipper Habitat
- Piping Plover Wetland Habitat
- Prairie Dog Village
- Surveyed Grassland
- County Boundary

Dakota Access, LLC

Dakota Access Pipeline Project

Exhibit A.4
Environmental Features Maps

Page 69 of 161
McKenzie County

DAKOTA ACCESS, LLC

For Environmental Review Purposes Only

12/17/2014

Date: (12/17/2014) Source: Z:\Clients\E_H\Energy_Transfer\DAPL\ArcGIS\2014\12\WW_TE_Maps\Exhibit_A_5_Environmental_Features_Maps.mxd

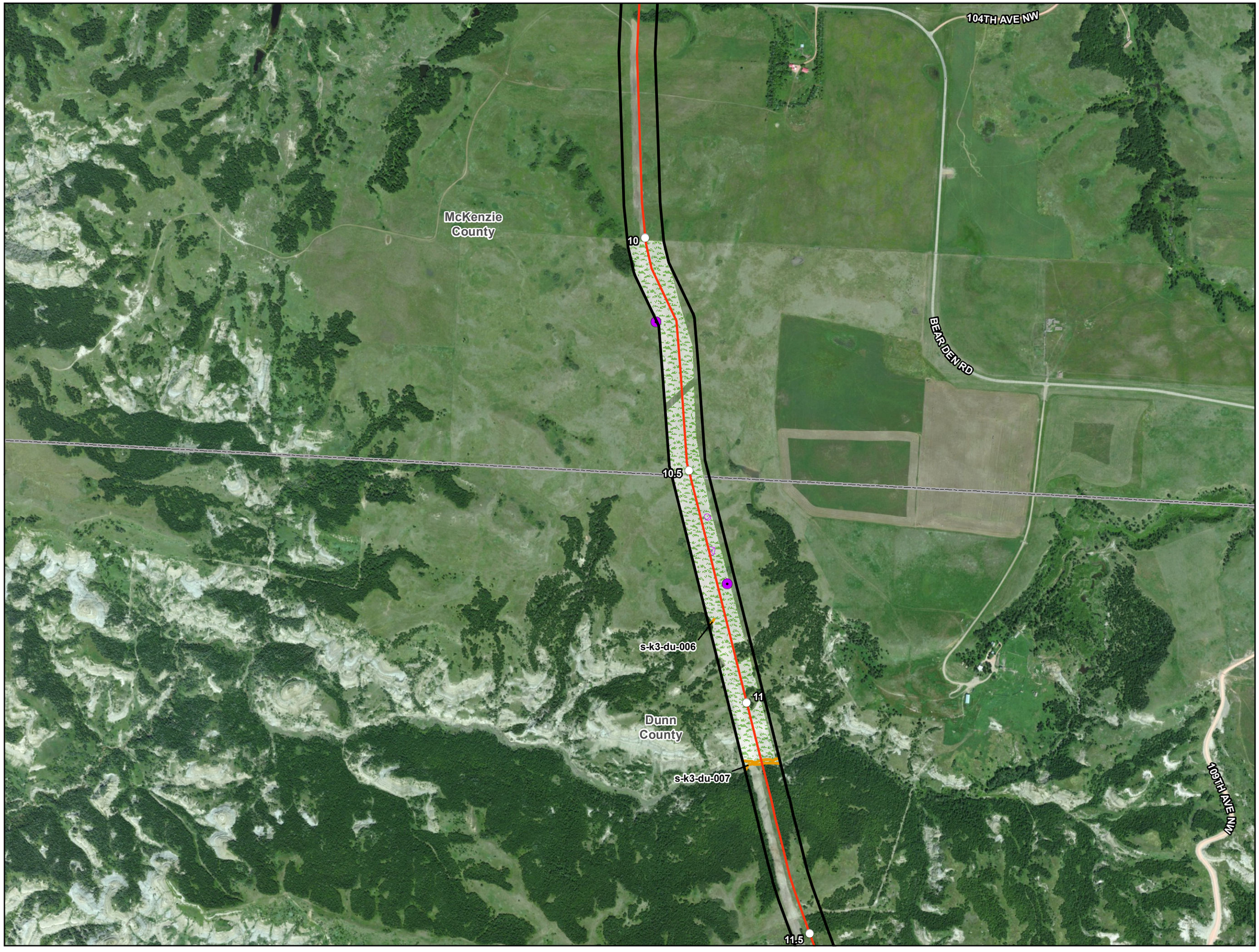

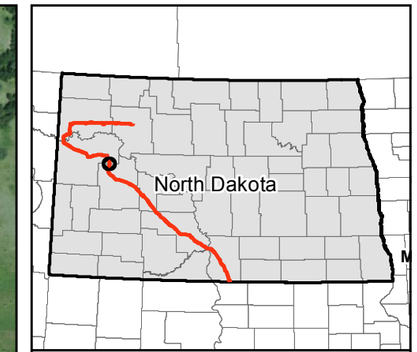

0 500 1,000 Feet

1 inch = 1,000 feet

Service Layer Credits: Source: Esri, DigitalGlobe, GeoEye, i-cubed, USDA, USGS, AEX, Getmapping, Aerogrid, IGN, IGP, swisstopo, and the GIS User Community

N W E S

- Milepost
- Valve Location (50' x 75')
- Launcher/Receiver Location (200' x 400')
- Centerline
- Survey Corridor
- Facility
- Desktop Delineated Waterbody
- Field Delineated Waterbody
- Partially Field Delineated Waterbody
- Desktop Delineated Waterbody
- Field Delineated Waterbody
- Partially Field Delineated Waterbody
- Dakota Skipper Habitat Point
- Dakota Skipper Habitat
- Piping Plover Wetland Habitat
- Prairie Dog Village
- Surveyed Grassland
- County Boundary

Dakota Access, LLC

Dakota Access Pipeline Project

Exhibit A.4
Environmental Features Maps

McKenzie & Dunn Counties

DAKOTA ACCESS, LLC

For Environmental Review Purposes Only

12/17/2014

Source: Z:\Clients\E_H\Energy_Transfer\DAPL\ArcGIS\2014\12\WW_TE_Maps\Exhibit_A_5_Environmental_Features_Maps.mxd

Date: (12/17/2014)

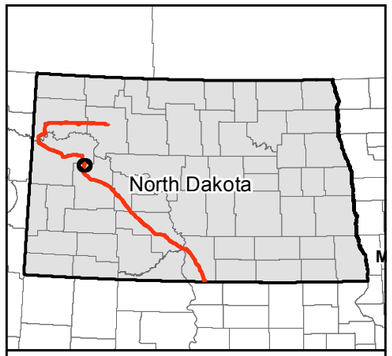

0 500 1,000 Feet

1 inch = 1,000 feet

Service Layer Credits: Source: Esri, DigitalGlobe, GeoEye, i-cubed, USDA, USGS, AEX, Getmapping, Aerogrid, IGN, IGP, swisstopo, and the GIS User Community

N W E S

- Milepost
- Valve Location (50' x 75')
- Launcher/Receiver Location (200' x 400')
- Centerline
- Survey Corridor
- Facility
- Desktop Delineated Waterbody
- Field Delineated Waterbody
- Partially Field Delineated Waterbody
- Desktop Delineated Waterbody
- Field Delineated Waterbody
- Partially Field Delineated Waterbody
- Dakota Skipper Habitat Point
- Dakota Skipper Habitat
- Piping Plover Wetland Habitat
- Prairie Dog Village
- Surveyed Grassland
- County Boundary

Dakota Access, LLC

Dakota Access Pipeline Project

Exhibit A.4
Environmental Features Maps

Page 71 of 161
Dunn County

DAKOTA ACCESS, LLC

For Environmental Review Purposes Only

12/17/2014

Source: Z:\Clients\E_Pl\Energy_Transfer\DAPL\ArcGIS\2014\12\WW_TE_Maps\Exhibit_A_5_Environmental_Features_Maps.mxd
Date: (12/17/2014)

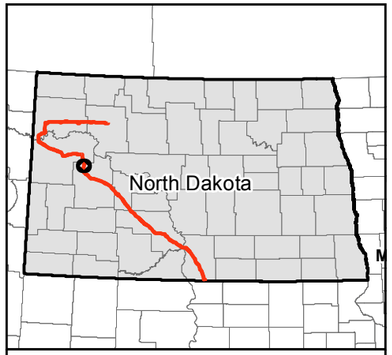

0 500 1,000 Feet

1 inch = 1,000 feet

N W E S

Service Layer Credits: Source: Esri, DigitalGlobe, GeoEye, i-cubed, USDA, USGS, AEX, Getmapping, Aerogrid, IGN, IGP, swisstopo, and the GIS User Community

- Milepost
- Valve Location (50' x 75')
- Launcher/Receiver Location (200' x 400')
- Centerline
- Survey Corridor
- Facility
- Desktop Delineated Waterbody
- Field Delineated Waterbody
- Partially Field Delineated Waterbody
- Desktop Delineated Waterbody
- Field Delineated Waterbody
- Partially Field Delineated Waterbody
- Dakota Skipper Habitat Point
- Dakota Skipper Habitat
- Piping Plover Wetland Habitat
- Prairie Dog Village
- Surveyed Grassland
- County Boundary

Dakota Access, LLC

Dakota Access Pipeline Project

Exhibit A.4
Environmental Features Maps

Page 72 of 161
Dunn County

DAKOTA ACCESS, LLC

For Environmental Review Purposes Only

12/17/2014

Source: Z:\Clients\E_H\Energy_Transfer\DAPL\ArcGIS\2014\12\WV_TE_Maps\Exhibit_A_5_Environmental_Features_Maps.mxd

Date: (12/17/2014)

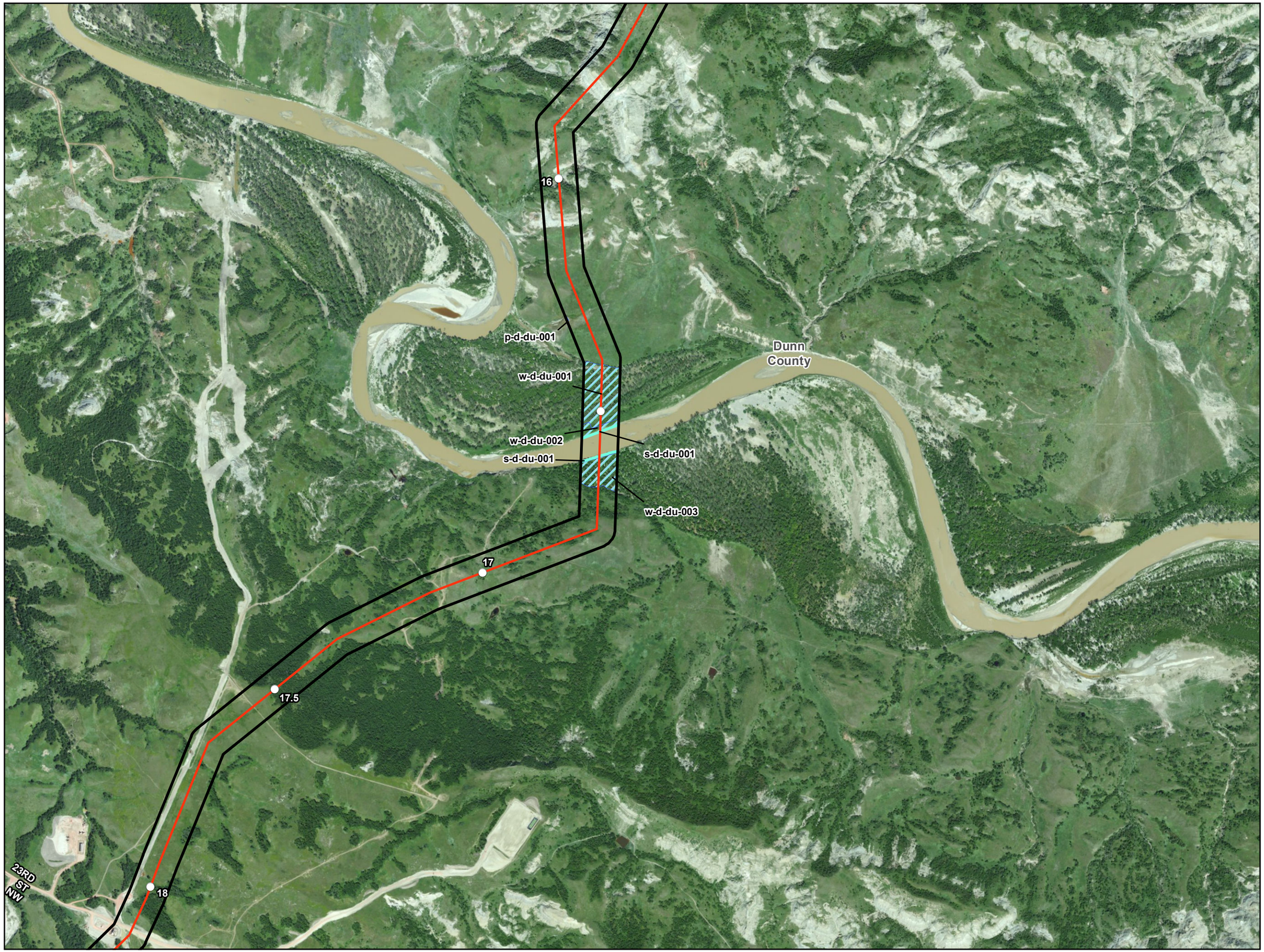

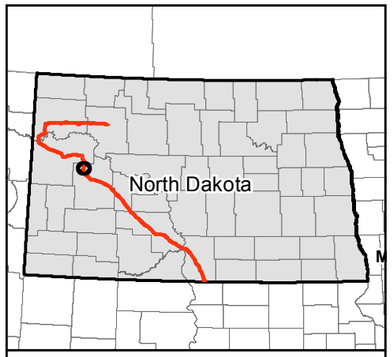

0 500 1,000 Feet

1 inch = 1,000 feet

Service Layer Credits: Source: Esri, DigitalGlobe, GeoEye, i-cubed, USDA, USGS, AEX, Getmapping, Aerogrid, IGN, IGP, swisstopo, and the GIS User Community

N W E S

- Milepost
- Valve Location (50' x 75')
- Launcher/Receiver Location (200' x 400')
- Centerline
- Survey Corridor
- Facility
- Desktop Delineated Waterbody
- Field Delineated Waterbody
- Partially Field Delineated Waterbody
- Desktop Delineated Waterbody
- Field Delineated Waterbody
- Partially Field Delineated Waterbody
- Dakota Skipper Habitat Point
- Dakota Skipper Habitat
- Piping Plover Wetland Habitat
- Prairie Dog Village
- Surveyed Grassland
- County Boundary

Dakota Access, LLC

Dakota Access Pipeline Project

Exhibit A.4
Environmental Features Maps

Page 73 of 161
Dunn County

DAKOTA ACCESS, LLC

For Environmental Review Purposes Only

12/17/2014

Source: Z:\Clients\E_H\Energy_Transfer\DAPL\ArcGIS\2014\12\WW_TE_Maps\Exhibit_A_5_Environmental_Features_Maps.mxd

Date: (12/17/2014)

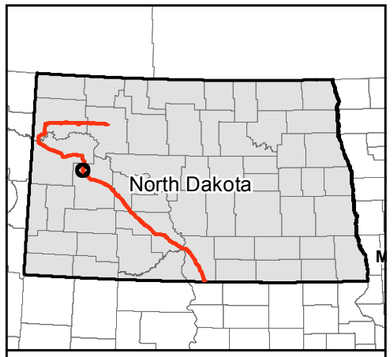

0 500 1,000 Feet

1 inch = 1,000 feet

N W E S

Service Layer Credits: Source: Esri, DigitalGlobe, GeoEye, i-cubed, USDA, USGS, AEX, Getmapping, Aerogrid, IGN, IGP, swisstopo, and the GIS User Community

- Milepost
- Valve Location (50' x 75')
- Launcher/Receiver Location (200' x 400')
- Centerline
- Survey Corridor
- Facility
- Desktop Delineated Waterbody
- Field Delineated Waterbody
- Partially Field Delineated Waterbody
- Desktop Delineated Waterbody
- Field Delineated Waterbody
- Partially Field Delineated Waterbody
- Dakota Skipper Habitat Point
- Dakota Skipper Habitat
- Piping Plover Wetland Habitat
- Prairie Dog Village
- Surveyed Grassland
- County Boundary

Dakota Access, LLC

Dakota Access Pipeline Project

Exhibit A.4
Environmental Features Maps

Page 74 of 161
Dunn County

DAKOTA ACCESS, LLC

For Environmental Review Purposes Only

12/17/2014

Date: (12/17/2014) Source: Z:\Clients\E_H\Energy_Transfer\DAPL\ArcGIS\2014\12\WW_TE_Maps\Exhibit_A_5_Environmental_Features_Maps.mxd



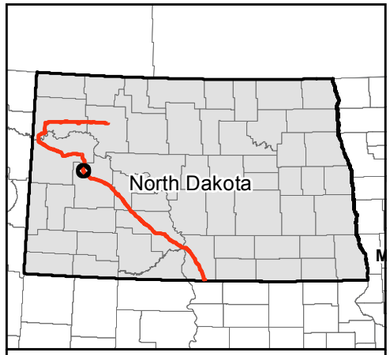

0 500 1,000 Feet

1 inch = 1,000 feet

N W E S

Service Layer Credits: Source: Esri, DigitalGlobe, GeoEye, i-cubed, USDA, USGS, AEX, Getmapping, Aerogrid, IGN, IGP, swisstopo, and the GIS User Community

- Milepost
- Valve Location (50' x 75')
- Launcher/Receiver Location (200' x 400')
- Centerline
- Survey Corridor
- Facility
- Desktop Delineated Waterbody
- Field Delineated Waterbody
- Partially Field Delineated Waterbody
- Desktop Delineated Waterbody
- Field Delineated Waterbody
- Partially Field Delineated Waterbody
- Dakota Skipper Habitat Point
- Dakota Skipper Habitat
- Piping Plover Wetland Habitat
- Prairie Dog Village
- Surveyed Grassland
- County Boundary

Dakota Access, LLC

Dakota Access Pipeline Project

Exhibit A.4
Environmental Features Maps

Dunn County

DAKOTA ACCESS, LLC

For Environmental Review Purposes Only

12/17/2014

Source: Z:\Clients\E_H\Energy_Transfer\DAPL\ArcGIS\2014\12\WW_TE_Maps\Exhibit_A_5_Environmental_Features_Maps.mxd

Date: (12/17/2014)

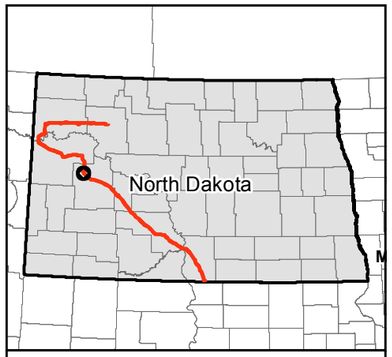

0 500 1,000 Feet

1 inch = 1,000 feet

N
W E
S

Service Layer Credits: Source: Esri, DigitalGlobe, GeoEye, i-cubed, USDA, USGS, AEX, Getmapping, Aerogrid, IGN, IGP, swisstopo, and the GIS User Community

- Milepost
- Valve Location (50' x 75')
- Launcher/Receiver Location (200' x 400')
- Centerline
- Survey Corridor
- Facility
- Desktop Delineated Waterbody
- Field Delineated Waterbody
- Partially Field Delineated Waterbody
- Desktop Delineated Waterbody
- Field Delineated Waterbody
- Partially Field Delineated Waterbody
- Dakota Skipper Habitat Point
- Dakota Skipper Habitat
- Piping Plover Wetland Habitat
- Prairie Dog Village
- Surveyed Grassland
- County Boundary

Dakota Access, LLC

Dakota Access Pipeline Project

Exhibit A.4
Environmental Features Maps

Page 76 of 161
Dunn County

DAKOTA ACCESS, LLC

For Environmental Review Purposes Only

12/17/2014

Source: Z:\Clients\E_H\Energy_Transfer\DAPL\ArcGIS\2014\12\WW_TE_Maps\Exhibit_A_5_Environmental_Features_Maps.mxd
Date: (12/17/2014)

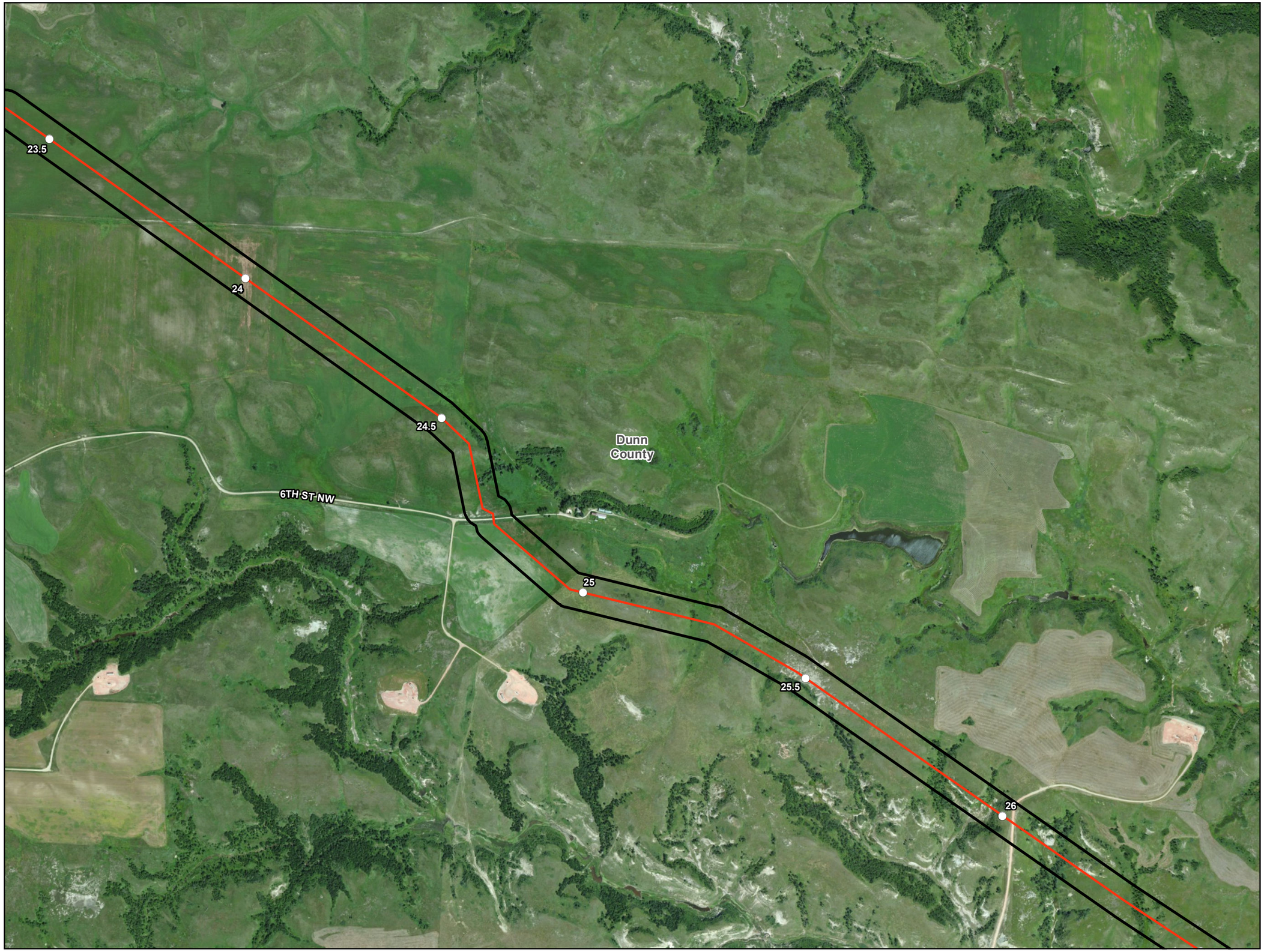

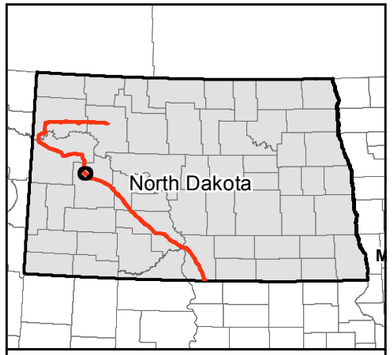

0 500 1,000 Feet

1 inch = 1,000 feet

N W E S

Service Layer Credits: Source: Esri, DigitalGlobe, GeoEye, i-cubed, USDA, USGS, AEX, Getmapping, Aerogrid, IGN, IGP, swisstopo, and the GIS User Community

- Milepost
- Valve Location (50' x 75')
- Launcher/Receiver Location (200' x 400')
- Centerline
- Survey Corridor
- Facility
- Desktop Delineated Waterbody
- Field Delineated Waterbody
- Partially Field Delineated Waterbody
- Desktop Delineated Waterbody
- Field Delineated Waterbody
- Partially Field Delineated Waterbody
- Dakota Skipper Habitat Point
- Dakota Skipper Habitat
- Piping Plover Wetland Habitat
- Prairie Dog Village
- Surveyed Grassland
- County Boundary

Dakota Access, LLC

Dakota Access Pipeline Project

Exhibit A.4
Environmental Features Maps

Page 77 of 161
Dunn County

DAKOTA ACCESS, LLC

For Environmental Review Purposes Only

12/17/2014

Source: Z:\Clients\E_H\Energy_Transfer\DAPL\ArcGIS\2014\12\WW_TE_Maps\Exhibit_A_5_Environmental_Features_Maps.mxd

Date: (12/17/2014)

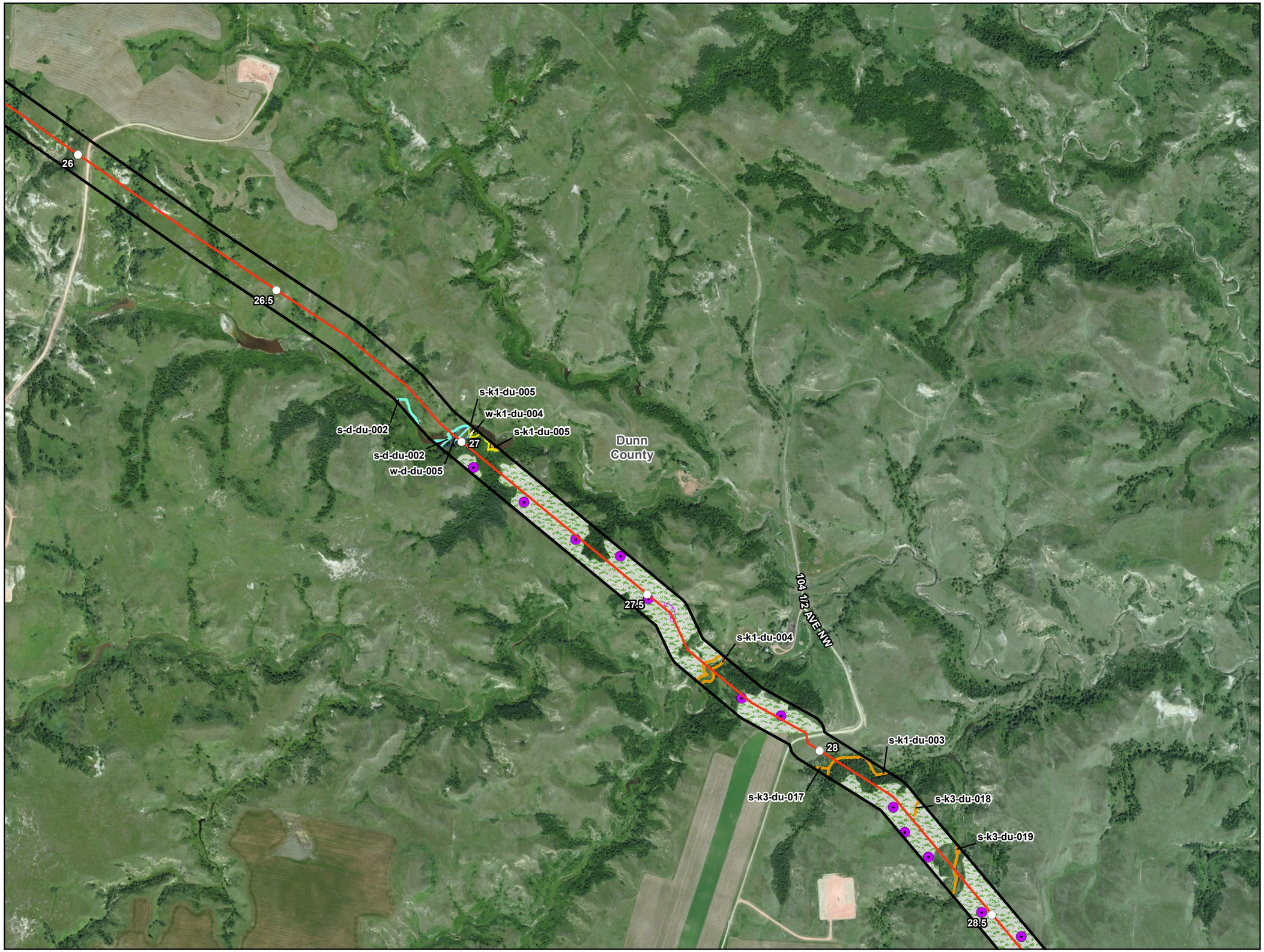

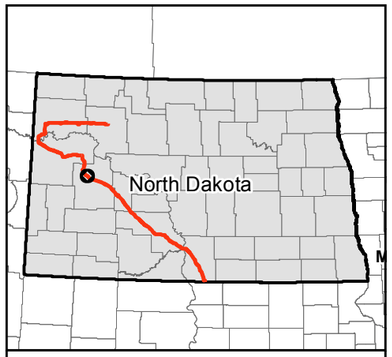

0 500 1,000 Feet

1 inch = 1,000 feet

N W E S

Service Layer Credits: Source: Esri, DigitalGlobe, GeoEye, i-cubed, USDA, USGS, AEX, Getmapping, Aerogrid, IGN, IGP, swisstopo, and the GIS User Community

- Milepost
- Valve Location (50' x 75')
- Launcher/Receiver Location (200' x 400')
- Centerline
- Survey Corridor
- Facility
- Desktop Delineated Waterbody
- Field Delineated Waterbody
- Partially Field Delineated Waterbody
- Desktop Delineated Waterbody
- Field Delineated Waterbody
- Partially Field Delineated Waterbody
- Dakota Skipper Habitat Point
- Dakota Skipper Habitat
- Piping Plover Wetland Habitat
- Prairie Dog Village
- Surveyed Grassland
- County Boundary

Dakota Access, LLC

Dakota Access Pipeline Project

Exhibit A.4 Environmental Features Maps

Page 78 of 161
Dunn County

DAKOTA ACCESS, LLC

For Environmental Review Purposes Only

12/17/2014

Source: Z:\Clients\E_H\Energy_Transfer\DAPL\ArcGIS\2014\12\WW_TE_Maps\Exhibit_A_5_Environmental_Features_Maps.mxd

Date: (12/17/2014)

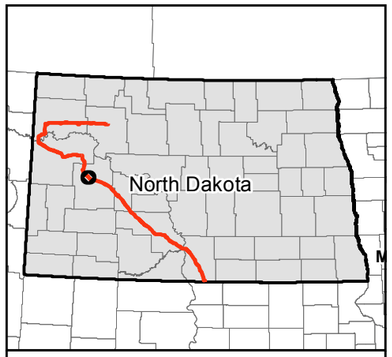

0 500 1,000 Feet

1 inch = 1,000 feet

Service Layer Credits: Source: Esri, DigitalGlobe, GeoEye, i-cubed, USDA, USGS, AEX, Getmapping, Aerogrid, IGN, IGP, swisstopo, and the GIS User Community

N W E S

- Milepost
- Valve Location (50' x 75')
- Launcher/Receiver Location (200' x 400')
- Centerline
- Survey Corridor
- Facility
- Desktop Delineated Waterbody
- Field Delineated Waterbody
- Partially Field Delineated Waterbody
- Desktop Delineated Waterbody
- Field Delineated Waterbody
- Partially Field Delineated Waterbody
- Dakota Skipper Habitat Point
- Dakota Skipper Habitat
- Piping Plover Wetland Habitat
- Prairie Dog Village
- Surveyed Grassland
- County Boundary

Dakota Access, LLC

Dakota Access Pipeline Project

Exhibit A.4
Environmental Features Maps

Page 79 of 161
Dunn County

DAKOTA ACCESS, LLC

For Environmental Review Purposes Only

12/17/2014

Source: Z:\Clients\E_H\Energy_Transfer\DAPL\ArcGIS\2014\12\WW_TE_Maps\Exhibit_A_5_Environmental_Features_Maps.mxd

Date: (12/17/2014)

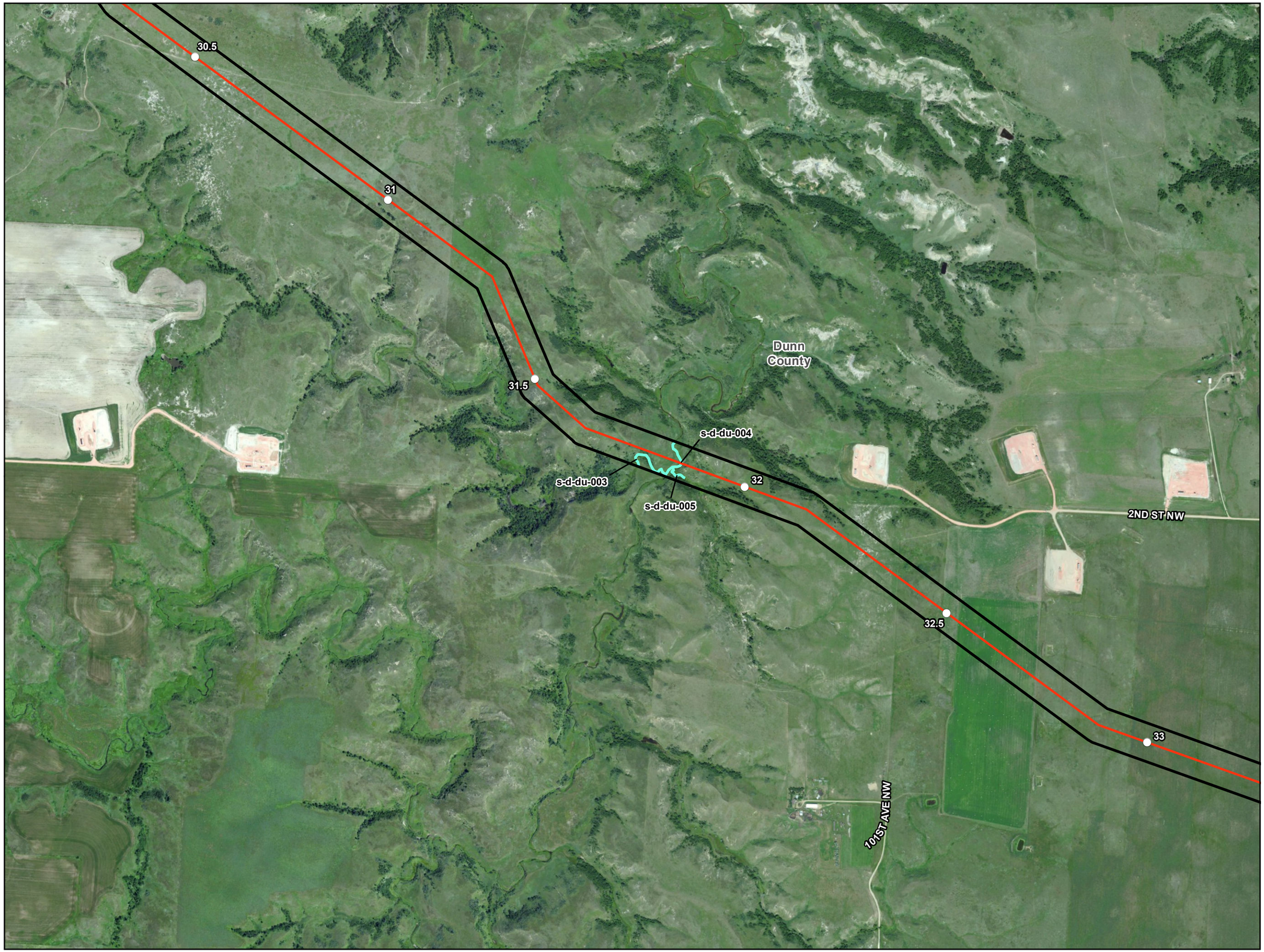

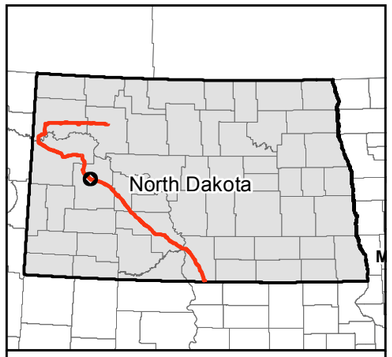

0 500 1,000 Feet

1 inch = 1,000 feet

Service Layer Credits: Source: Esri, DigitalGlobe, GeoEye, i-cubed, USDA, USGS, AEX, Getmapping, Aerogrid, IGN, IGP, swisstopo, and the GIS User Community

N W E S

- Milepost
- Valve Location (50' x 75')
- Launcher/Receiver Location (200' x 400')
- Centerline
- Survey Corridor
- Facility
- Desktop Delineated Waterbody
- Field Delineated Waterbody
- Partially Field Delineated Waterbody
- Desktop Delineated Waterbody
- Field Delineated Waterbody
- Partially Field Delineated Waterbody
- Dakota Skipper Habitat Point
- Dakota Skipper Habitat
- Piping Plover Wetland Habitat
- Prairie Dog Village
- Surveyed Grassland
- County Boundary

Dakota Access, LLC

Dakota Access Pipeline Project

Exhibit A.4
Environmental Features Maps

Dunn County

DAKOTA ACCESS, LLC

For Environmental Review Purposes Only

12/17/2014

Date: (12/17/2014) Source: Z:\Clients\E_H\Energy_Transfer\DAPL\ArcGIS\2014\12\WW_TE_Maps\Exhibit_A_5_Environmental_Features_Maps.mxd

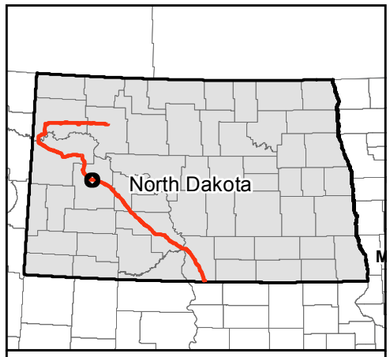

0 500 1,000 Feet

1 inch = 1,000 feet

Service Layer Credits: Source: Esri, DigitalGlobe, GeoEye, i-cubed, USDA, USGS, AEX, Getmapping, Aerogrid, IGN, IGP, swisstopo, and the GIS User Community

N W E S

- Milepost
- Valve Location (50' x 75')
- Launcher/Receiver Location (200' x 400')
- Centerline
- Survey Corridor
- Facility
- Desktop Delineated Waterbody
- Field Delineated Waterbody
- Partially Field Delineated Waterbody
- Desktop Delineated Waterbody
- Field Delineated Waterbody
- Partially Field Delineated Waterbody
- Dakota Skipper Habitat Point
- Dakota Skipper Habitat
- Piping Plover Wetland Habitat
- Prairie Dog Village
- Surveyed Grassland
- County Boundary

Dakota Access, LLC

Dakota Access Pipeline Project

Exhibit A.4
Environmental Features Maps

Dunn County

DAKOTA ACCESS, LLC

For Environmental Review Purposes Only

12/17/2014

Date: (12/17/2014) Source: Z:\Clients\E_H\Energy_Transfer\DAPL\ArcGIS\2014\12\WW_TE_Maps\Exhibit_A_5_Environmental_Features_Maps.mxd

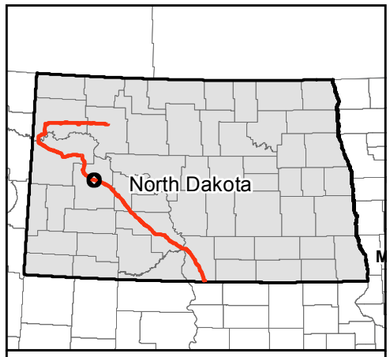

0 500 1,000 Feet

1 inch = 1,000 feet

Service Layer Credits: Source: Esri, DigitalGlobe, GeoEye, i-cubed, USDA, USGS, AEX, Getmapping, Aerogrid, IGN, IGP, swisstopo, and the GIS User Community

N W E S

- Milepost
- Valve Location (50' x 75')
- Launcher/Receiver Location (200' x 400')
- Centerline
- Survey Corridor
- Facility
- Desktop Delineated Waterbody
- Field Delineated Waterbody
- Partially Field Delineated Waterbody
- Desktop Delineated Waterbody
- Field Delineated Waterbody
- Partially Field Delineated Waterbody
- Dakota Skipper Habitat Point
- Dakota Skipper Habitat
- Piping Plover Wetland Habitat
- Prairie Dog Village
- Surveyed Grassland
- County Boundary

Dakota Access, LLC

Dakota Access Pipeline Project

Exhibit A.4
Environmental Features Maps

Dunn County

DAKOTA ACCESS, LLC

For Environmental Review Purposes Only

12/17/2014

Source: Z:\Clients\E_H\Energy_Transfer\DAPL\ArcGIS\20141212\WW_TE_Maps\Exhibit_A_5_Environmental_Features_Maps.mxd

Date: (12/17/2014)

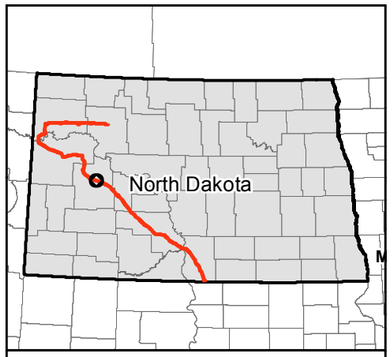

0 500 1,000 Feet

1 inch = 1,000 feet

Service Layer Credits: Source: Esri, DigitalGlobe, GeoEye, i-cubed, USDA, USGS, AEX, Getmapping, Aerogrid, IGN, IGP, swisstopo, and the GIS User Community

N W E S

- Milepost
- Valve Location (50' x 75')
- Launcher/Receiver Location (200' x 400')
- Centerline
- Survey Corridor
- Facility
- Desktop Delineated Waterbody
- Field Delineated Waterbody
- Partially Field Delineated Waterbody
- Desktop Delineated Waterbody
- Field Delineated Waterbody
- Partially Field Delineated Waterbody
- Dakota Skipper Habitat Point
- Dakota Skipper Habitat
- Piping Plover Wetland Habitat
- Prairie Dog Village
- Surveyed Grassland
- County Boundary

Dakota Access, LLC

Dakota Access Pipeline Project

Exhibit A.4
Environmental Features Maps

Dunn County

DAKOTA ACCESS, LLC

For Environmental Review Purposes Only

12/17/2014

Source: Z:\Clients\E_H\Energy_Transfer\DAPL\ArcGIS\2014\12\WW_TE_Maps\Exhibit_A_5_Environmental_Features_Maps.mxd

Date: (12/17/2014)

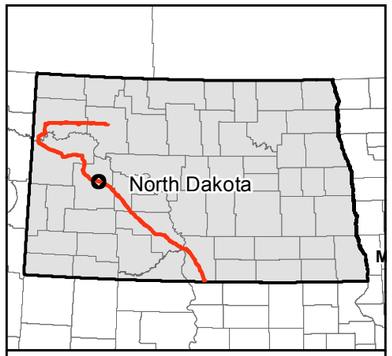

0 500 1,000 Feet

1 inch = 1,000 feet

N W E S

Service Layer Credits: Source: Esri, DigitalGlobe, GeoEye, i-cubed, USDA, USGS, AEX, Getmapping, Aerogrid, IGN, IGP, swisstopo, and the GIS User Community

- Milepost
- Valve Location (50' x 75')
- Launcher/Receiver Location (200' x 400')
- Centerline
- Survey Corridor
- Facility
- Desktop Delineated Waterbody
- Field Delineated Waterbody
- Partially Field Delineated Waterbody
- Desktop Delineated Waterbody
- Field Delineated Waterbody
- Partially Field Delineated Waterbody
- Dakota Skipper Habitat Point
- Dakota Skipper Habitat
- Piping Plover Wetland Habitat
- Prairie Dog Village
- Surveyed Grassland
- County Boundary

Dakota Access, LLC

Dakota Access Pipeline Project

Exhibit A.4 Environmental Features Maps

Page 84 of 161
Dunn County

DAKOTA ACCESS, LLC

For Environmental Review Purposes Only

12/17/2014

Date: (12/17/2014) Source: Z:\Clients\E_H\Energy_Transfer\DAPL\ArcGIS\2014\12\WV_TE_Maps\Exhibit_A_5_Environmental_Features_Maps.mxd

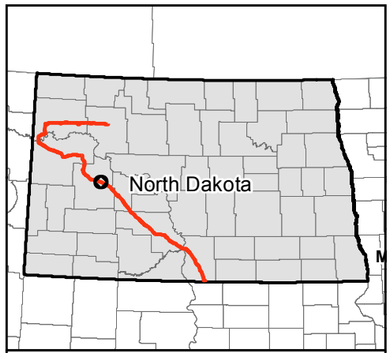

0 500 1,000 Feet

1 inch = 1,000 feet

Service Layer Credits: Source: Esri, DigitalGlobe, GeoEye, i-cubed, USDA, USGS, AEX, Getmapping, Aerogrid, IGN, IGP, swisstopo, and the GIS User Community

N W E S

- Milepost
- Valve Location (50' x 75')
- Launcher/Receiver Location (200' x 400')
- Centerline
- Survey Corridor
- Facility
- Desktop Delineated Waterbody
- Field Delineated Waterbody
- Partially Field Delineated Waterbody
- Desktop Delineated Waterbody
- Field Delineated Waterbody
- Partially Field Delineated Waterbody
- Dakota Skipper Habitat Point
- Dakota Skipper Habitat
- Piping Plover Wetland Habitat
- Prairie Dog Village
- Surveyed Grassland
- County Boundary

Dakota Access, LLC

Dakota Access Pipeline Project

Exhibit A.4
Environmental Features Maps

Page 85 of 161
Dunn County

DAKOTA ACCESS, LLC

For Environmental Review Purposes Only

12/17/2014

Source: Z:\Clients\E_H\Energy_Transfer\DAPL\ArcGIS\2014\12\WW_TE_Maps\Exhibit_A_5_Environmental_Features_Maps.mxd
Date: (12/17/2014)

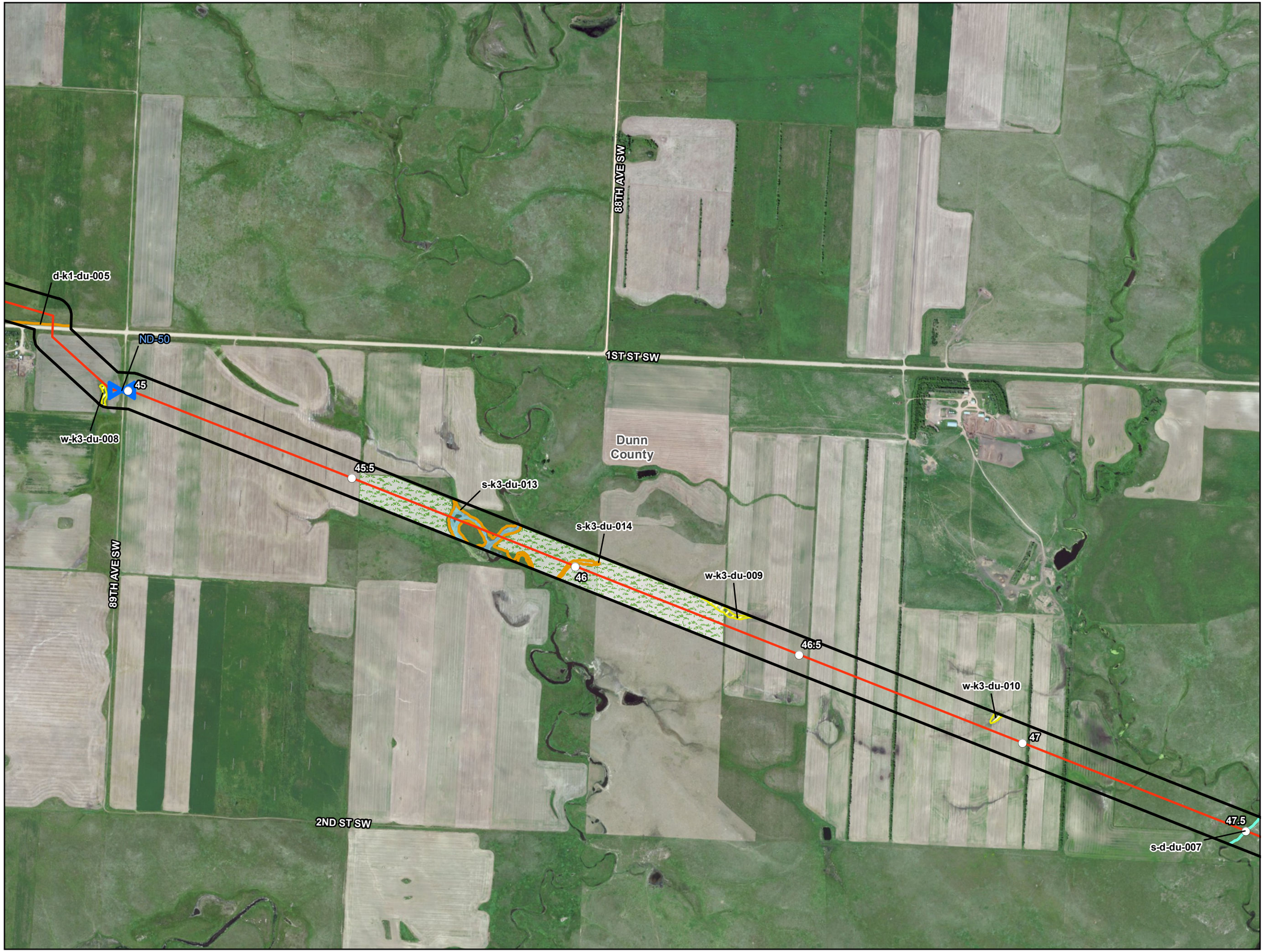

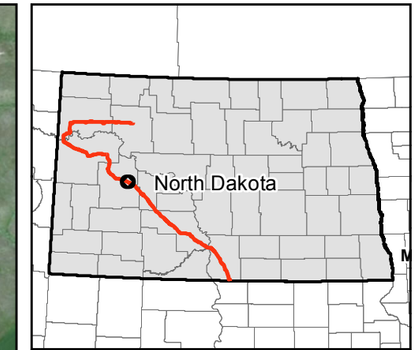

0 500 1,000 Feet

1 inch = 1,000 feet

N W E S

Service Layer Credits: Source: Esri, DigitalGlobe, GeoEye, i-cubed, USDA, USGS, AEX, Getmapping, Aerogrid, IGN, IGP, swisstopo, and the GIS User Community

- Milepost
- Valve Location (50' x 75')
- Launcher/Receiver Location (200' x 400')
- Centerline
- Survey Corridor
- Facility
- Desktop Delineated Waterbody
- Field Delineated Waterbody
- Partially Field Delineated Waterbody
- Desktop Delineated Waterbody
- Field Delineated Waterbody
- Partially Field Delineated Waterbody
- Dakota Skipper Habitat Point
- Dakota Skipper Habitat
- Piping Plover Wetland Habitat
- Prairie Dog Village
- Surveyed Grassland
- County Boundary

Dakota Access, LLC

Dakota Access Pipeline Project

Exhibit A.4
Environmental Features Maps

Page 86 of 161
Dunn County

DAKOTA ACCESS, LLC

For Environmental Review Purposes Only

12/17/2014

Date: (12/17/2014) Source: Z:\Clients\E_H\Energy_Transfer\DAPL\ArcGIS\2014\12\WV_TE_Maps\Exhibit_A_5_Environmental_Features_Maps.mxd

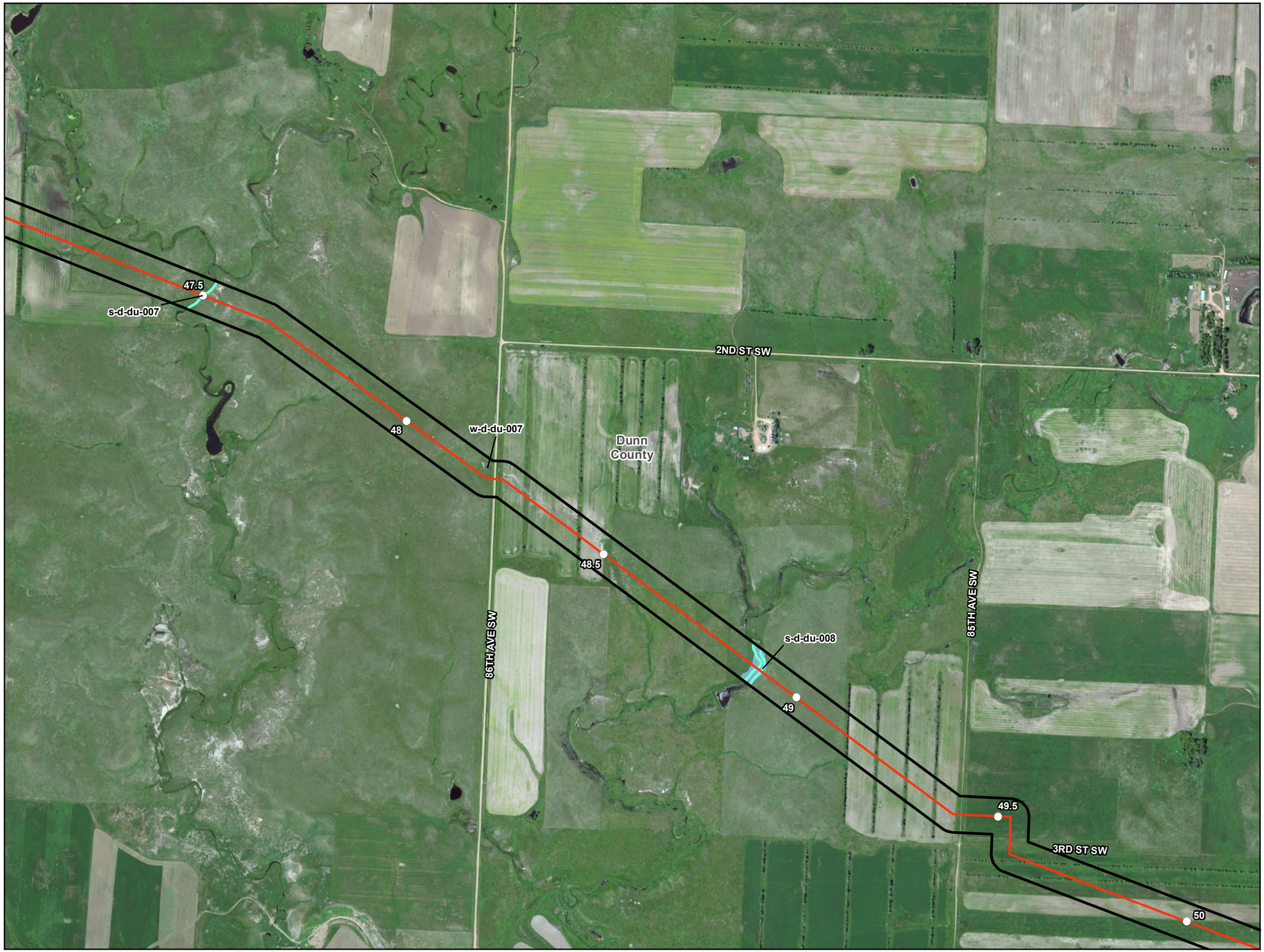

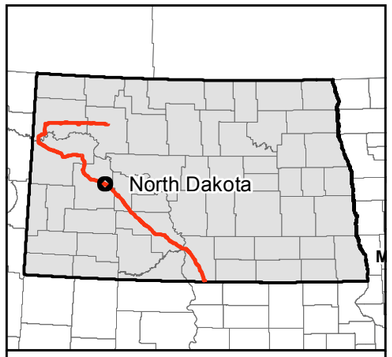

0 500 1,000 Feet

1 inch = 1,000 feet

Service Layer Credits: Source: Esri, DigitalGlobe, GeoEye, i-cubed, USDA, USGS, AEX, Getmapping, Aerogrid, IGN, IGP, swisstopo, and the GIS User Community

N W E S

- Milepost
- Valve Location (50' x 75')
- Launcher/Receiver Location (200' x 400')
- Centerline
- Survey Corridor
- Facility
- Desktop Delineated Waterbody
- Field Delineated Waterbody
- Partially Field Delineated Waterbody
- Desktop Delineated Waterbody
- Field Delineated Waterbody
- Partially Field Delineated Waterbody
- Dakota Skipper Habitat Point
- Dakota Skipper Habitat
- Piping Plover Wetland Habitat
- Prairie Dog Village
- Surveyed Grassland
- County Boundary

Dakota Access, LLC

Dakota Access Pipeline Project

Exhibit A.4 Environmental Features Maps

Page 87 of 161
Dunn County

DAKOTA ACCESS, LLC

For Environmental Review Purposes Only

12/17/2014

Date: (12/17/2014) Source: Z:\Clients\E_H\Energy_Transfer\DAPL\ArcGIS\2014\12\WW_TE_Maps\Exhibit_A_5_Environmental_Features_Maps.mxd

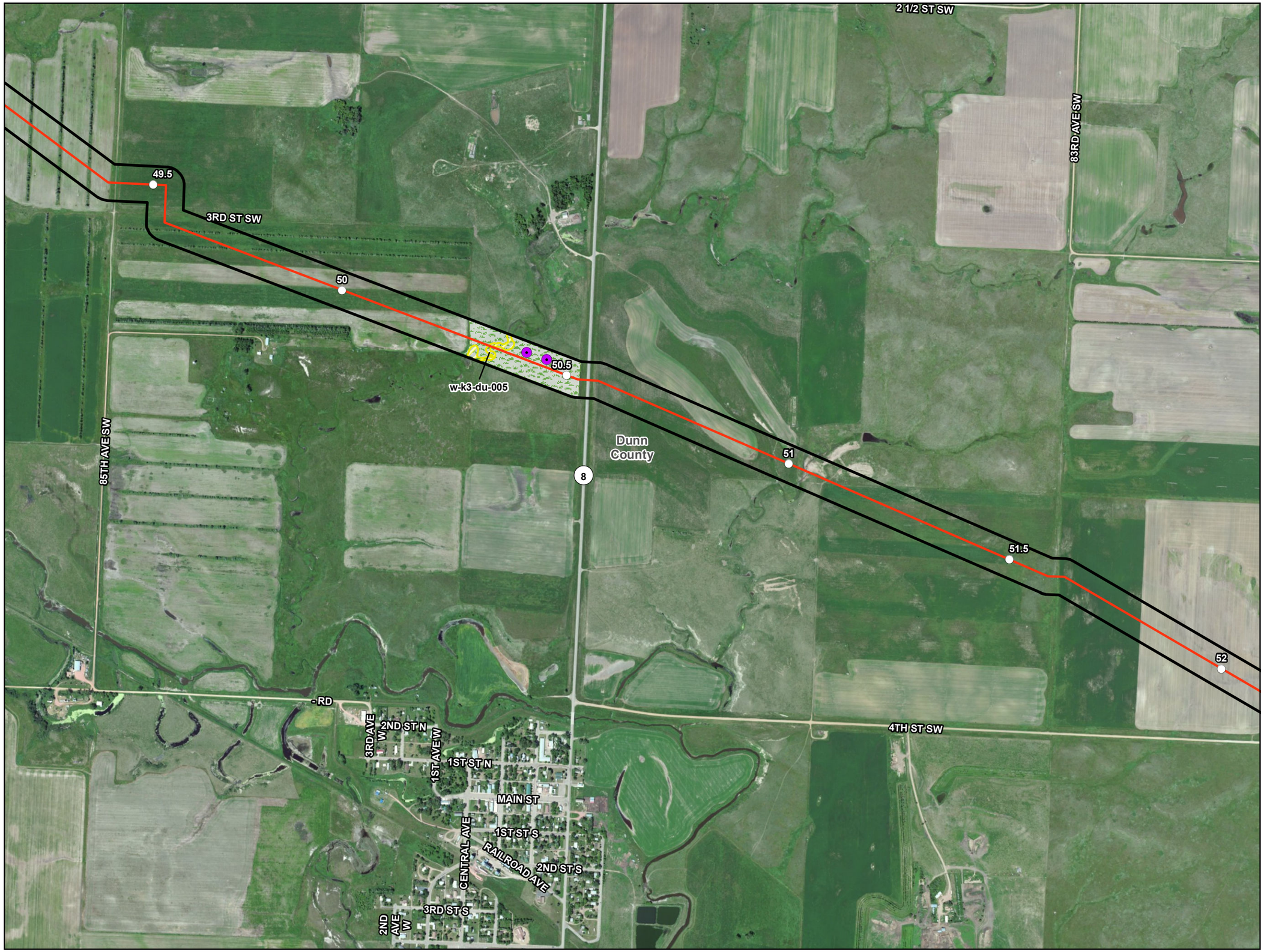

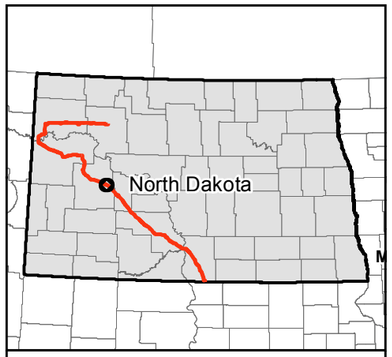

0 500 1,000 Feet

1 inch = 1,000 feet

Service Layer Credits: Source: Esri, DigitalGlobe, GeoEye, i-cubed, USDA, USGS, AEX, Getmapping, Aerogrid, IGN, IGP, swisstopo, and the GIS User Community

N W E S

- Milepost
- Valve Location (50' x 75')
- Launcher/Receiver Location (200' x 400')
- Centerline
- Survey Corridor
- Facility
- Desktop Delineated Waterbody
- Field Delineated Waterbody
- Partially Field Delineated Waterbody
- Desktop Delineated Waterbody
- Field Delineated Waterbody
- Partially Field Delineated Waterbody
- Dakota Skipper Habitat Point
- Dakota Skipper Habitat
- Piping Plover Wetland Habitat
- Prairie Dog Village
- Surveyed Grassland
- County Boundary

Dakota Access, LLC

Dakota Access Pipeline Project

Exhibit A.4
Environmental Features Maps

Page 88 of 161
Dunn County

DAKOTA ACCESS, LLC

For Environmental Review Purposes Only

12/17/2014

Source: Z:\Clients\E_H\Energy_Transfer\DAPL\ArcGIS\2014\12\WW_TE_Maps\Exhibit_A_5_Environmental_Features_Maps.mxd
Date: (12/17/2014)

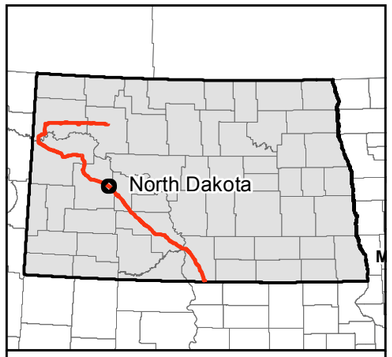

0 500 1,000 Feet

1 inch = 1,000 feet

Service Layer Credits: Source: Esri, DigitalGlobe, GeoEye, i-cubed, USDA, USGS, AEX, Getmapping, Aerogrid, IGN, IGP, swisstopo, and the GIS User Community

N W E S

- Milepost
- Valve Location (50' x 75')
- Launcher/Receiver Location (200' x 400')
- Centerline
- Survey Corridor
- Facility
- Desktop Delineated Waterbody
- Field Delineated Waterbody
- Partially Field Delineated Waterbody
- Desktop Delineated Waterbody
- Field Delineated Waterbody
- Partially Field Delineated Waterbody
- Dakota Skipper Habitat Point
- Dakota Skipper Habitat
- Piping Plover Wetland Habitat
- Prairie Dog Village
- Surveyed Grassland
- County Boundary

Dakota Access, LLC

Dakota Access Pipeline Project

Exhibit A.4 Environmental Features Maps

Page 89 of 161
Dunn County

DAKOTA ACCESS, LLC

For Environmental Review Purposes Only

12/17/2014

Source: Z:\Clients\E_H\Energy_Transfer\DAPL\ArcGIS\2014\12\WW_TE_Maps\Exhibit_A_5_Environmental_Features_Maps.mxd

Date: (12/17/2014)

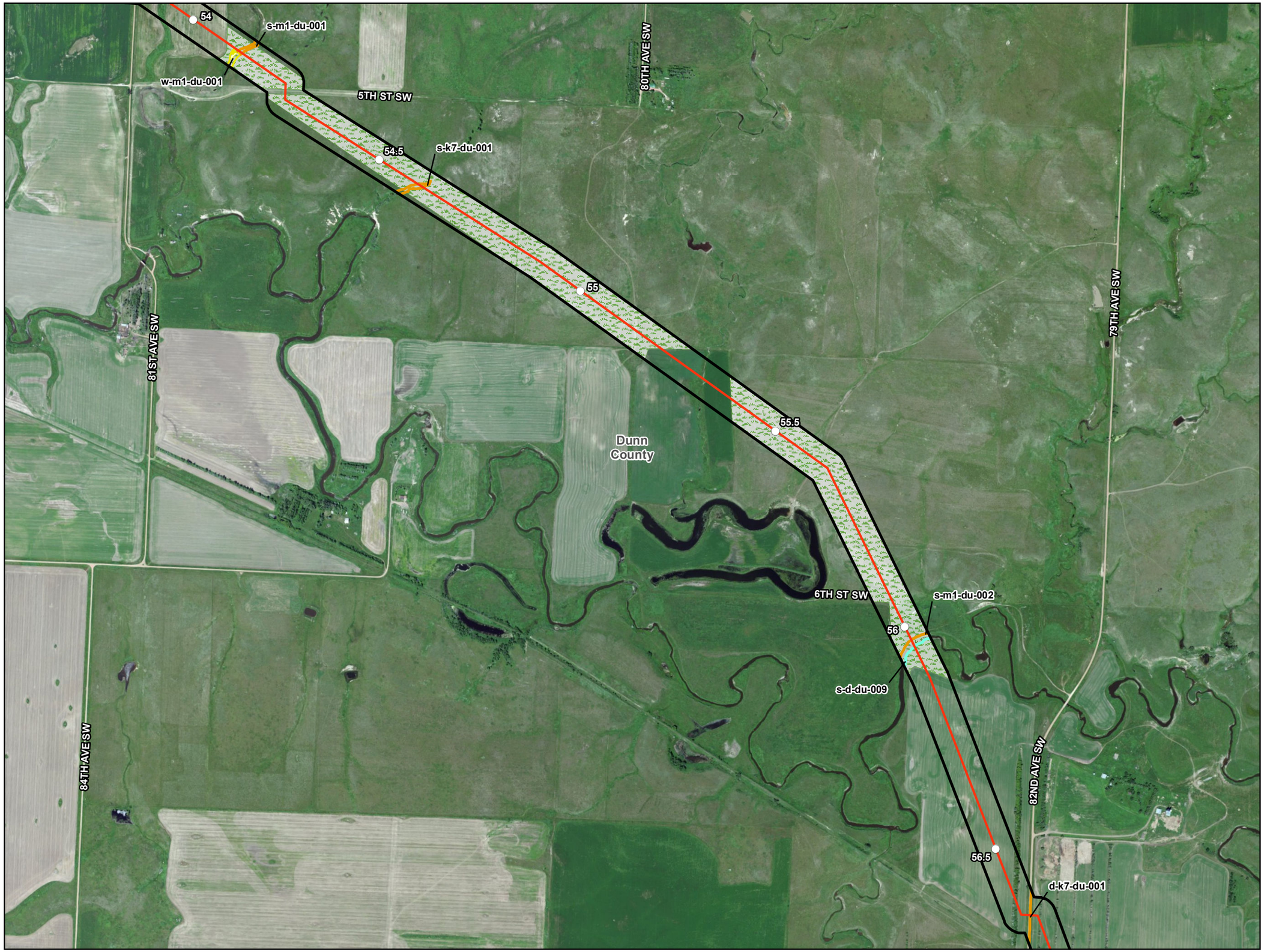

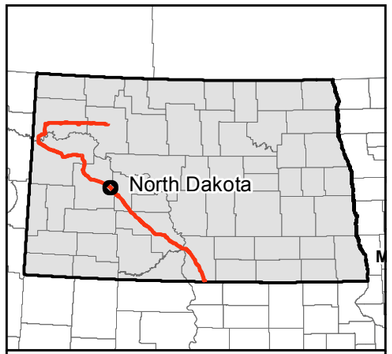

0 500 1,000 Feet

1 inch = 1,000 feet

N W E S

Service Layer Credits: Source: Esri, DigitalGlobe, GeoEye, i-cubed, USDA, USGS, AEX, Getmapping, Aerogrid, IGN, IGP, swisstopo, and the GIS User Community

- Milepost
- Valve Location (50' x 75')
- Launcher/Receiver Location (200' x 400')
- Centerline
- Survey Corridor
- Facility
- Desktop Delineated Waterbody
- Field Delineated Waterbody
- Partially Field Delineated Waterbody
- Desktop Delineated Waterbody
- Field Delineated Waterbody
- Partially Field Delineated Waterbody
- Dakota Skipper Habitat Point
- Dakota Skipper Habitat
- Piping Plover Wetland Habitat
- Prairie Dog Village
- Surveyed Grassland
- County Boundary

Dakota Access, LLC

Dakota Access Pipeline Project

Exhibit A.4
Environmental Features Maps

Page 90 of 161
Dunn County

DAKOTA ACCESS, LLC

For Environmental Review Purposes Only

12/17/2014

Date: (12/17/2014) Source: Z:\Clients\E_H\Energy_Transfer\DAPL\ArcGIS\2014\12\WW_TE_Maps\Exhibit_A_5_Environmental_Features_Maps.mxd

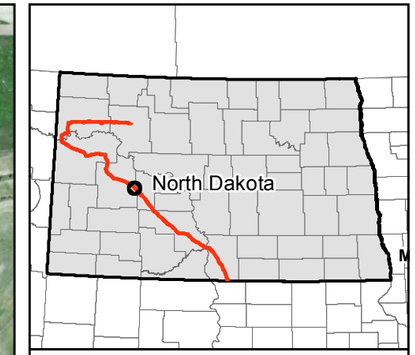

0 500 1,000 Feet

1 inch = 1,000 feet

Service Layer Credits: Source: Esri, DigitalGlobe, GeoEye, i-cubed, USDA, USGS, AEX, Getmapping, Aerogrid, IGN, IGP, swisstopo, and the GIS User Community

N W E S

- Milepost
- Valve Location (50' x 75')
- Launcher/Receiver Location (200' x 400')
- Centerline
- Survey Corridor
- Facility
- Desktop Delineated Waterbody
- Field Delineated Waterbody
- Partially Field Delineated Waterbody
- Desktop Delineated Waterbody
- Field Delineated Waterbody
- Partially Field Delineated Waterbody
- Dakota Skipper Habitat Point
- Dakota Skipper Habitat
- Piping Plover Wetland Habitat
- Prairie Dog Village
- Surveyed Grassland
- County Boundary

Dakota Access, LLC

Dakota Access Pipeline Project

Exhibit A.4
Environmental Features Maps

Page 91 of 161
Dunn County

DAKOTA ACCESS, LLC

For Environmental Review Purposes Only

12/17/2014

Source: Z:\Clients\E_H\Energy_Transfer\DAPL\ArcGIS\2014\12\WW_TE_Maps\Exhibit_A_5_Environmental_Features_Maps.mxd

Date: (12/17/2014)

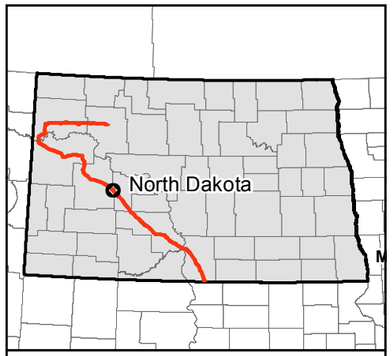

0 500 1,000 Feet

1 inch = 1,000 feet

Service Layer Credits: Source: Esri, DigitalGlobe, GeoEye, i-cubed, USDA, USGS, AEX, Getmapping, Aerogrid, IGN, IGP, swisstopo, and the GIS User Community

N W E S

- Milepost
- Valve Location (50' x 75')
- Launcher/Receiver Location (200' x 400')
- Centerline
- Survey Corridor
- Facility
- Desktop Delineated Waterbody
- Field Delineated Waterbody
- Partially Field Delineated Waterbody
- Desktop Delineated Waterbody
- Field Delineated Waterbody
- Partially Field Delineated Waterbody
- Dakota Skipper Habitat Point
- Dakota Skipper Habitat
- Piping Plover Wetland Habitat
- Prairie Dog Village
- Surveyed Grassland
- County Boundary

Dakota Access, LLC

Dakota Access Pipeline Project

Exhibit A.4
Environmental Features Maps

Page 92 of 161
Dunn County

DAKOTA ACCESS, LLC

For Environmental Review Purposes Only

12/17/2014

Source: Z:\Clients\E_H\Energy_Transfer\DAPL\ArcGIS\2014\12\WW_TE_Maps\Exhibit_A_5_Environmental_Features_Maps.mxd
Date: (12/17/2014)

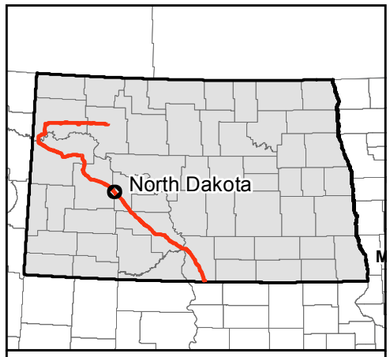

0 500 1,000 Feet

1 inch = 1,000 feet

N W E S

Service Layer Credits: Source: Esri, DigitalGlobe, GeoEye, i-cubed, USDA, USGS, AEX, Getmapping, Aerogrid, IGN, IGP, swisstopo, and the GIS User Community

- Milepost
- Valve Location (50' x 75')
- Launcher/Receiver Location (200' x 400')
- Centerline
- Survey Corridor
- Facility
- Desktop Delineated Waterbody
- Field Delineated Waterbody
- Partially Field Delineated Waterbody
- Desktop Delineated Waterbody
- Field Delineated Waterbody
- Partially Field Delineated Waterbody
- Dakota Skipper Habitat Point
- Dakota Skipper Habitat
- Piping Plover Wetland Habitat
- Prairie Dog Village
- Surveyed Grassland
- County Boundary

Dakota Access, LLC

Dakota Access Pipeline Project

Exhibit A.4
Environmental Features Maps

Page 93 of 161
Dunn & Mercer Counties

DAKOTA ACCESS, LLC

For Environmental Review Purposes Only

12/17/2014

Source: Z:\Clients\E_H\Energy_Transfer\DAPL\ArcGIS\2014\12\WW_TE_Maps\Exhibit_A_5_Environmental_Features_Maps.mxd

Date: (12/17/2014)

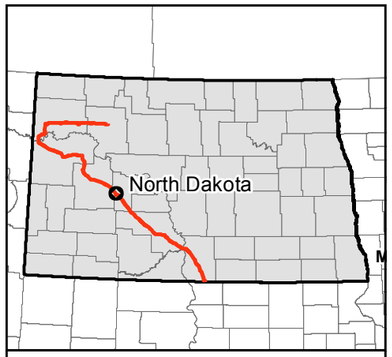

0 500 1,000 Feet

1 inch = 1,000 feet

N
W E
S

Service Layer Credits: Source: Esri, DigitalGlobe, GeoEye, i-cubed, USDA, USGS, AEX, Getmapping, Aerogrid, IGN, IGP, swisstopo, and the GIS User Community

- Milepost
- Valve Location (50' x 75')
- Launcher/Receiver Location (200' x 400')
- Centerline
- Survey Corridor
- Facility
- Desktop Delineated Waterbody
- Field Delineated Waterbody
- Partially Field Delineated Waterbody
- Desktop Delineated Waterbody
- Field Delineated Waterbody
- Partially Field Delineated Waterbody
- Dakota Skipper Habitat Point
- Dakota Skipper Habitat
- Piping Plover Wetland Habitat
- Prairie Dog Village
- Surveyed Grassland
- County Boundary

Dakota Access, LLC

Dakota Access Pipeline Project

Exhibit A.4
Environmental Features Maps

Page 94 of 161
Mercer County

DAKOTA ACCESS, LLC

For Environmental Review Purposes Only

12/17/2014

Source: Z:\Clients\E_H\Energy_Transfer\DAPL\ArcGIS\2014\12\WW_TE_Maps\Exhibit_A_5_Environmental_Features_Maps.mxd
Date: (12/17/2014)

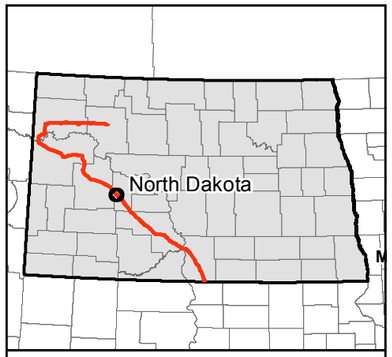

0 500 1,000 Feet

1 inch = 1,000 feet

N W E S

Service Layer Credits: Source: Esri, DigitalGlobe, GeoEye, i-cubed, USDA, USGS, AEX, Getmapping, Aerogrid, IGN, IGP, swisstopo, and the GIS User Community

- Milepost
- Valve Location (50' x 75')
- Launcher/Receiver Location (200' x 400')
- Centerline
- Survey Corridor
- Facility
- Desktop Delineated Waterbody
- Field Delineated Waterbody
- Partially Field Delineated Waterbody
- Desktop Delineated Waterbody
- Field Delineated Waterbody
- Partially Field Delineated Waterbody
- Dakota Skipper Habitat Point
- Dakota Skipper Habitat
- Piping Plover Wetland Habitat
- Prairie Dog Village
- Surveyed Grassland
- County Boundary

Dakota Access, LLC

Dakota Access Pipeline Project

Exhibit A.4
Environmental Features Maps

Mercer County

DAKOTA ACCESS, LLC

For Environmental Review Purposes Only

12/17/2014

Date: (12/17/2014) Source: Z:\Clients\E_H\Energy_Transfer\DAPL\ArcGIS\2014\12\WW_TE_Maps\Exhibit_A_5_Environmental_Features_Maps.mxd

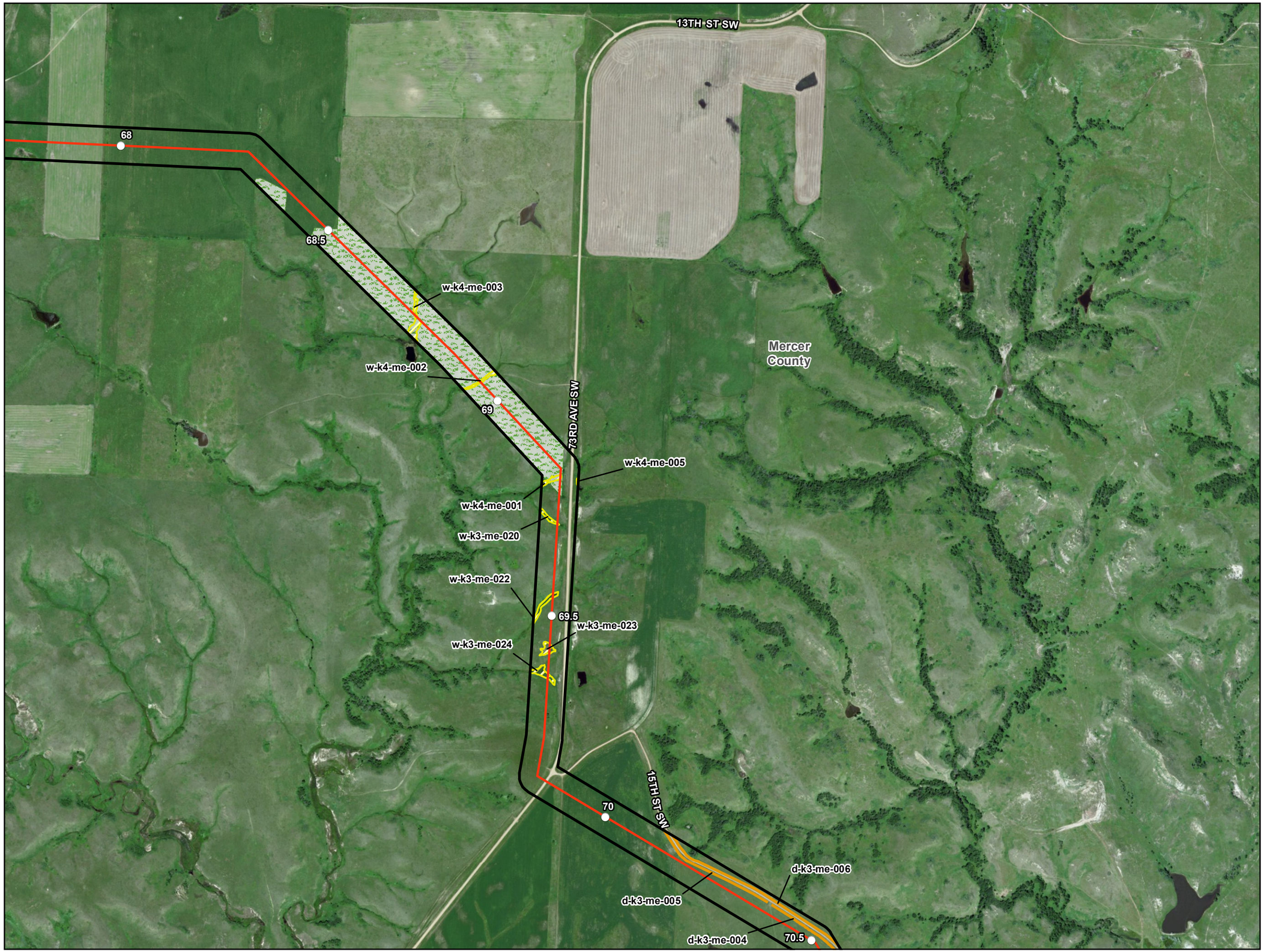

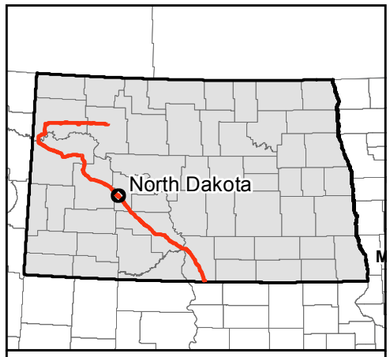

0 500 1,000 Feet

1 inch = 1,000 feet

N
W E
S

Service Layer Credits: Source: Esri, DigitalGlobe, GeoEye, i-cubed, USDA, USGS, AEX, Getmapping, Aerogrid, IGN, IGP, swisstopo, and the GIS User Community

- Milepost
- Valve Location (50' x 75')
- Launcher/Receiver Location (200' x 400')
- Centerline
- Survey Corridor
- Facility
- Desktop Delineated Waterbody
- Field Delineated Waterbody
- Partially Field Delineated Waterbody
- Desktop Delineated Waterbody
- Field Delineated Waterbody
- Partially Field Delineated Waterbody
- Dakota Skipper Habitat Point
- Dakota Skipper Habitat
- Piping Plover Wetland Habitat
- Prairie Dog Village
- Surveyed Grassland
- County Boundary

Dakota Access, LLC
Dakota Access Pipeline Project

Exhibit A.4
Environmental Features Maps

Page 96 of 161
Mercer County

DAKOTA ACCESS, LLC

For Environmental Review Purposes Only

12/17/2014

Date: (12/17/2014) Source: Z:\Clients\E_H\Energy_Transfer\DAPL\ArcGIS\2014\12\WW_TE_Maps\Exhibit_A_5_Environmental_Features_Maps.mxd

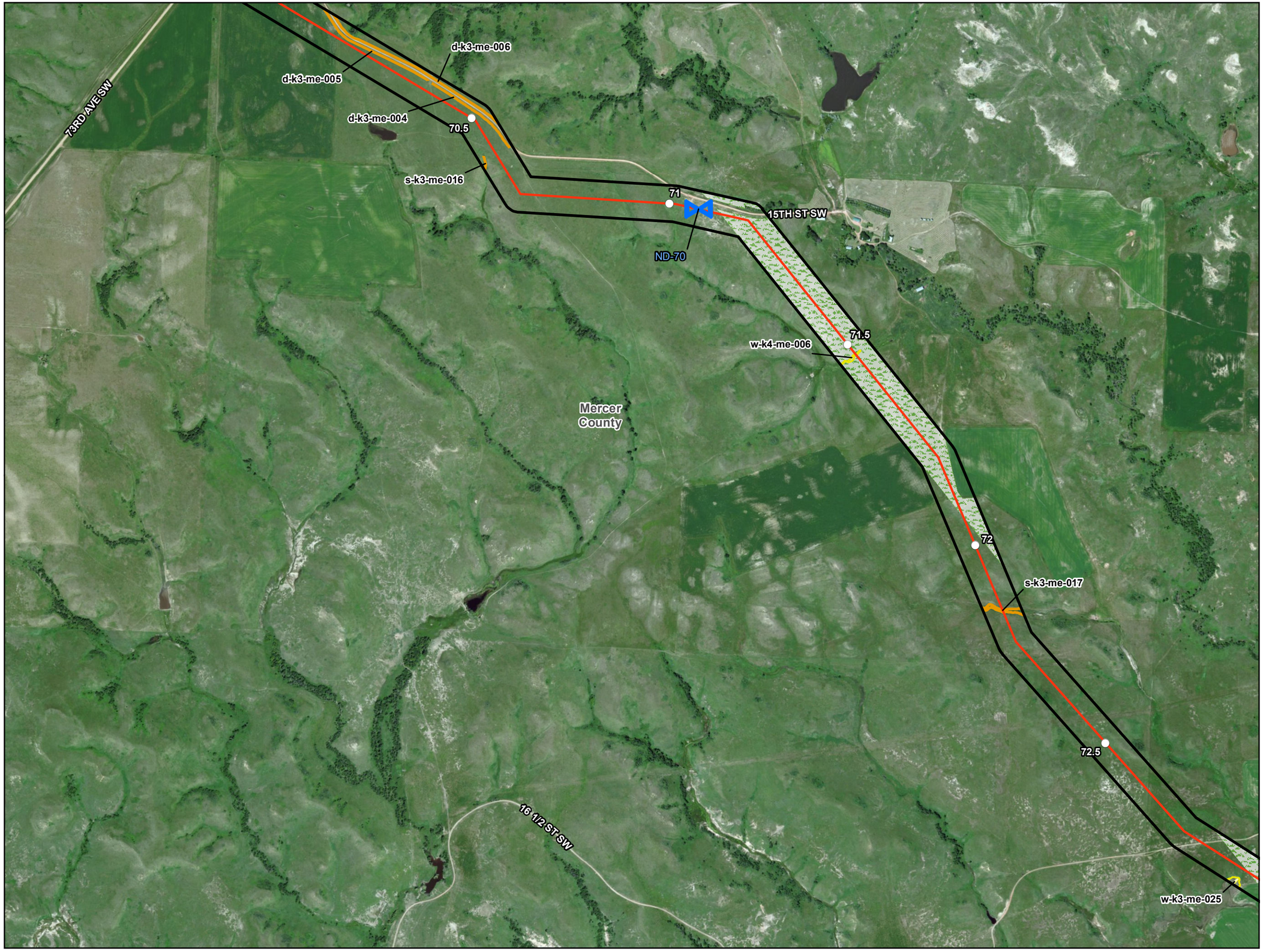

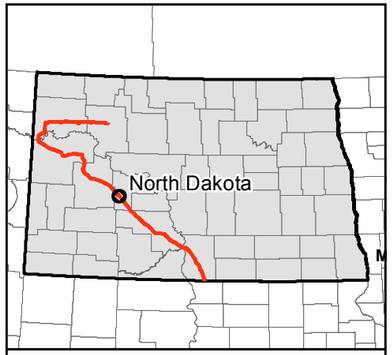

0 500 1,000 Feet

1 inch = 1,000 feet

N
W E
S

Service Layer Credits: Source: Esri, DigitalGlobe, GeoEye, i-cubed, USDA, USGS, AEX, Getmapping, Aerogrid, IGN, IGP, swisstopo, and the GIS User Community

- Milepost
- Valve Location (50' x 75')
- Launcher/Receiver Location (200' x 400')
- Centerline
- Survey Corridor
- Facility
- Desktop Delineated Waterbody
- Field Delineated Waterbody
- Partially Field Delineated Waterbody
- Desktop Delineated Waterbody
- Field Delineated Waterbody
- Partially Field Delineated Waterbody
- Dakota Skipper Habitat Point
- Dakota Skipper Habitat
- Piping Plover Wetland Habitat
- Prairie Dog Village
- Surveyed Grassland
- County Boundary

Dakota Access, LLC

Dakota Access Pipeline Project

Exhibit A.4
Environmental Features Maps

Page 97 of 161
Mercer County

DAKOTA ACCESS, LLC

For Environmental Review Purposes Only

12/17/2014

Source: Z:\Clients\E_H\Energy_Transfer\DAPL\ArcGIS\2014\12\WW_TE_Maps\Exhibit_A_5_Environmental_Features_Maps.mxd

Date: (12/17/2014)

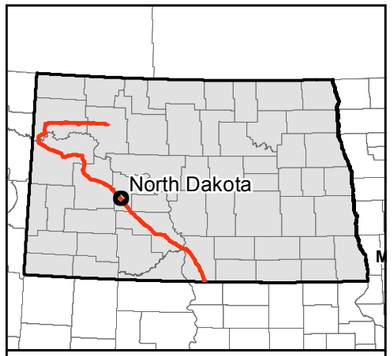

0 500 1,000 Feet

1 inch = 1,000 feet

N W E S

Service Layer Credits: Source: Esri, DigitalGlobe, GeoEye, i-cubed, USDA, USGS, AEX, Getmapping, Aerogrid, IGN, IGP, swisstopo, and the GIS User Community

- Milepost
- Valve Location (50' x 75')
- Launcher/Receiver Location (200' x 400')
- Centerline
- Survey Corridor
- Facility
- Desktop Delineated Waterbody
- Field Delineated Waterbody
- Partially Field Delineated Waterbody
- Desktop Delineated Waterbody
- Field Delineated Waterbody
- Partially Field Delineated Waterbody
- Dakota Skipper Habitat Point
- Dakota Skipper Habitat
- Piping Plover Wetland Habitat
- Prairie Dog Village
- Surveyed Grassland
- County Boundary

Dakota Access, LLC

Dakota Access Pipeline Project

Exhibit A.4
Environmental Features Maps

Page 98 of 161
Mercer County

DAKOTA ACCESS, LLC

For Environmental Review Purposes Only

12/17/2014

Source: Z:\Clients\E_H\Energy_Transfer\DAPL\ArcGIS\2014\12\WV_TE_Maps\Exhibit_A_5_Environmental_Features_Maps.mxd

Date: (12/17/2014)

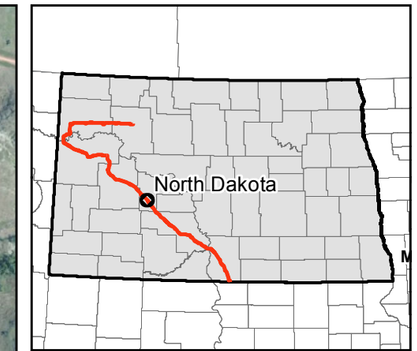

0 500 1,000 Feet

1 inch = 1,000 feet

N W E S

Service Layer Credits: Source: Esri, DigitalGlobe, GeoEye, i-cubed, USDA, USGS, AEX, Getmapping, Aerogrid, IGN, IGP, swisstopo, and the GIS User Community

- Milepost
- Valve Location (50' x 75')
- Launcher/Receiver Location (200' x 400')
- Centerline
- Survey Corridor
- Facility
- Desktop Delineated Waterbody
- Field Delineated Waterbody
- Partially Field Delineated Waterbody
- Desktop Delineated Waterbody
- Field Delineated Waterbody
- Partially Field Delineated Waterbody
- Dakota Skipper Habitat Point
- Dakota Skipper Habitat
- Piping Plover Wetland Habitat
- Prairie Dog Village
- Surveyed Grassland
- County Boundary

Dakota Access, LLC

Dakota Access Pipeline Project

Exhibit A.4
Environmental Features Maps

Page 99 of 161
Mercer County

DAKOTA ACCESS, LLC

For Environmental Review Purposes Only

12/17/2014

Source: Z:\Clients\E_H\Energy_Transfer\DAPL\ArcGIS\2014\12\WW_TE_Maps\Exhibit_A_5_Environmental_Features_Maps.mxd

Date: (12/17/2014)

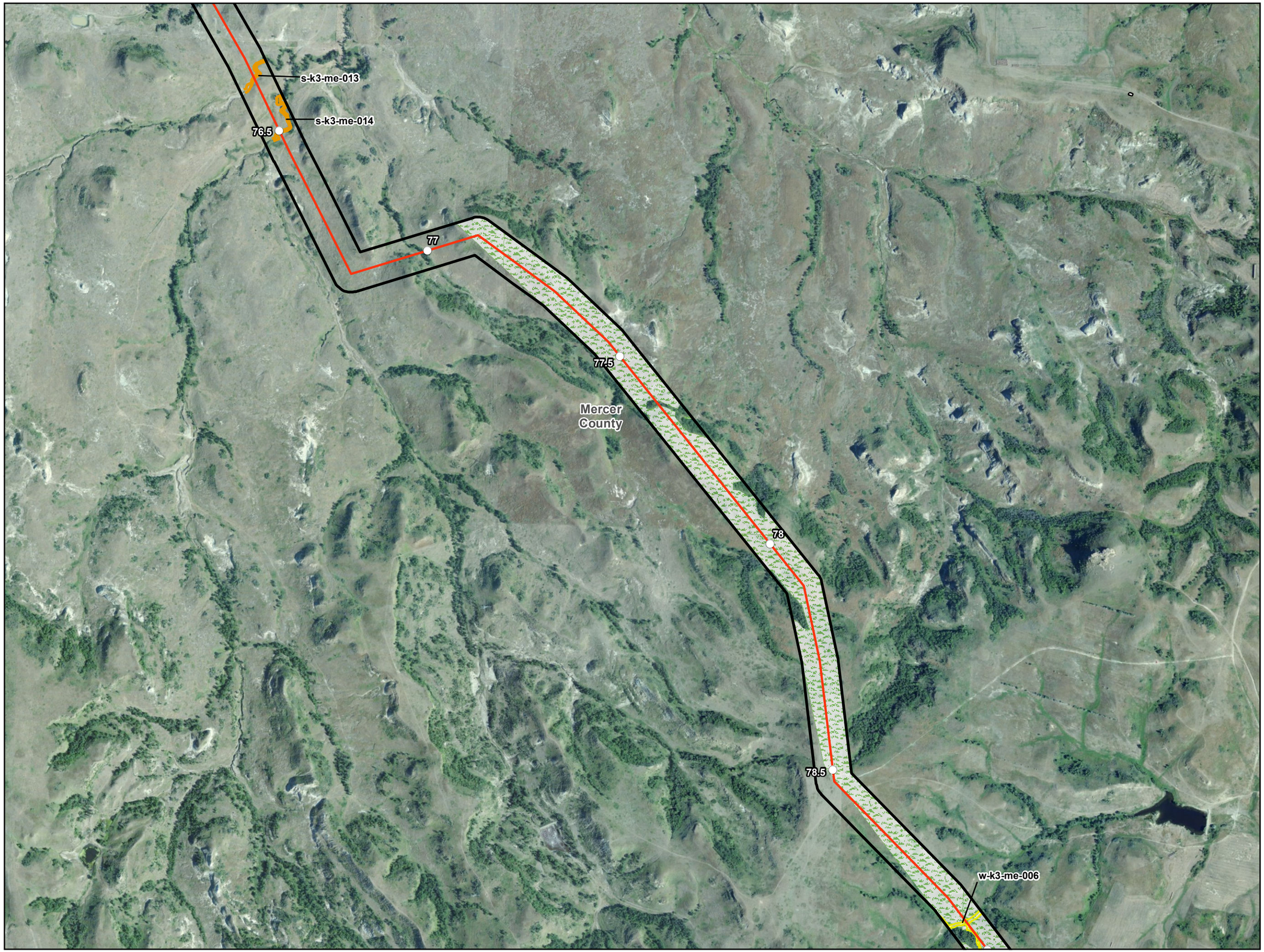

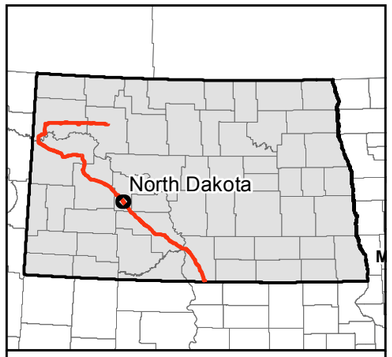

0 500 1,000 Feet

1 inch = 1,000 feet

Service Layer Credits: Source: Esri, DigitalGlobe, GeoEye, i-cubed, USDA, USGS, AEX, Getmapping, Aerogrid, IGN, IGP, swisstopo, and the GIS User Community

N W E S

- Milepost
- Valve Location (50' x 75')
- Launcher/Receiver Location (200' x 400')
- Centerline
- Survey Corridor
- Facility
- Desktop Delineated Waterbody
- Field Delineated Waterbody
- Partially Field Delineated Waterbody
- Desktop Delineated Waterbody
- Field Delineated Waterbody
- Partially Field Delineated Waterbody
- Dakota Skipper Habitat Point
- Dakota Skipper Habitat
- Piping Plover Wetland Habitat
- Prairie Dog Village
- Surveyed Grassland
- County Boundary

Dakota Access, LLC

Dakota Access Pipeline Project

Exhibit A.4
Environmental Features Maps

Page 100 of 161
Mercer County

DAKOTA ACCESS, LLC

For Environmental Review Purposes Only

12/17/2014

Source: Z:\Clients\E_H\Energy_Transfer\DAPL\ArcGIS\2014\12\WV_TE_Maps\Exhibit_A_5_Environmental_Features_Maps.mxd

Date: (12/17/2014)

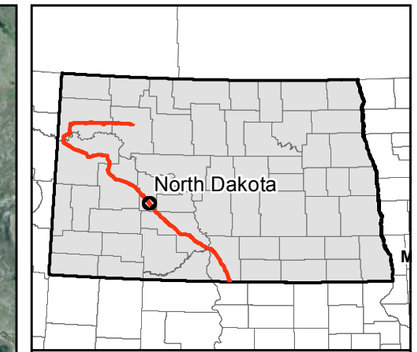

0 500 1,000 Feet

1 inch = 1,000 feet

N W E S

Service Layer Credits: Source: Esri, DigitalGlobe, GeoEye, i-cubed, USDA, USGS, AEX, Getmapping, Aerogrid, IGN, IGP, swisstopo, and the GIS User Community

- Milepost
- Valve Location (50' x 75')
- Launcher/Receiver Location (200' x 400')
- Centerline
- Survey Corridor
- Facility
- Desktop Delineated Waterbody
- Field Delineated Waterbody
- Partially Field Delineated Waterbody
- Desktop Delineated Waterbody
- Field Delineated Waterbody
- Partially Field Delineated Waterbody
- Dakota Skipper Habitat Point
- Dakota Skipper Habitat
- Piping Plover Wetland Habitat
- Prairie Dog Village
- Surveyed Grassland
- County Boundary

Dakota Access, LLC

Dakota Access Pipeline Project

Exhibit A.4
Environmental Features Maps

Page 101 of 161
Mercer County

DAKOTA ACCESS, LLC

For Environmental Review Purposes Only

12/17/2014

Source: Z:\Clients\E_H\Energy_Transfer\DAPL\ArcGIS\2014\12\WW_TE_Maps\Exhibit_A_5_Environmental_Features_Maps.mxd

Date: (12/17/2014)

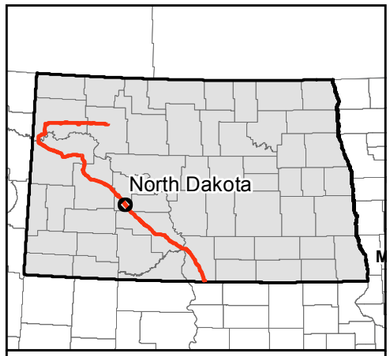

0 500 1,000 Feet

1 inch = 1,000 feet

N
W E
S

Service Layer Credits: Source: Esri, DigitalGlobe, GeoEye, i-cubed, USDA, USGS, AEX, Getmapping, Aerogrid, IGN, IGP, swisstopo, and the GIS User Community

- Milepost
- Valve Location (50' x 75')
- Launcher/Receiver Location (200' x 400')
- Centerline
- Survey Corridor
- Facility
- Desktop Delineated Waterbody
- Field Delineated Waterbody
- Partially Field Delineated Waterbody
- Desktop Delineated Waterbody
- Field Delineated Waterbody
- Partially Field Delineated Waterbody
- Dakota Skipper Habitat Point
- Dakota Skipper Habitat
- Piping Plover Wetland Habitat
- Prairie Dog Village
- Surveyed Grassland
- County Boundary

Dakota Access, LLC

Dakota Access Pipeline Project

Exhibit A.4
Environmental Features Maps

Page 102 of 161
Mercer County

DAKOTA ACCESS, LLC

For Environmental Review Purposes Only

12/17/2014

Source: Z:\Clients\E_H\Energy_Transfer\DAPL\ArcGIS\2014\12\WW_TE_Maps\Exhibit_A_5_Environmental_Features_Maps.mxd
Date: (12/17/2014)

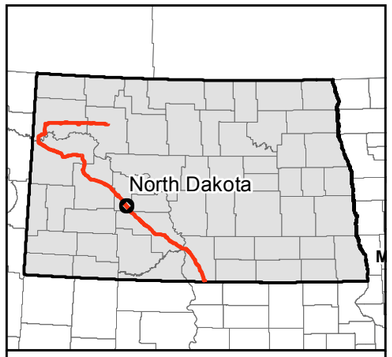

0 500 1,000 Feet

1 inch = 1,000 feet

N W E S

Service Layer Credits: Source: Esri, DigitalGlobe, GeoEye, i-cubed, USDA, USGS, AEX, Getmapping, Aerogrid, IGN, IGP, swisstopo, and the GIS User Community

- Milepost
- Valve Location (50' x 75')
- Launcher/Receiver Location (200' x 400')
- Centerline
- Survey Corridor
- Facility
- Desktop Delineated Waterbody
- Field Delineated Waterbody
- Partially Field Delineated Waterbody
- Desktop Delineated Waterbody
- Field Delineated Waterbody
- Partially Field Delineated Waterbody
- Dakota Skipper Habitat Point
- Dakota Skipper Habitat
- Piping Plover Wetland Habitat
- Prairie Dog Village
- Surveyed Grassland
- County Boundary

Dakota Access, LLC

Dakota Access Pipeline Project

Exhibit A.4
Environmental Features Maps

Page 103 of 161
Mercer County

DAKOTA ACCESS, LLC

For Environmental Review Purposes Only

12/17/2014

Date: (12/17/2014) Source: Z:\Clients\E_H\Energy_Transfer\DAPL\ArcGIS\2014\12\WW_TE_Maps\Exhibit_A_5_Environmental_Features_Maps.mxd

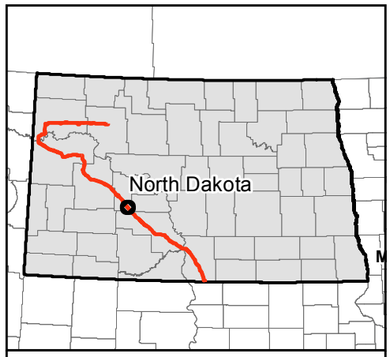

0 500 1,000 Feet

1 inch = 1,000 feet

N W E S

Service Layer Credits: Source: Esri, DigitalGlobe, GeoEye, i-cubed, USDA, USGS, AEX, Getmapping, Aerogrid, IGN, IGP, swisstopo, and the GIS User Community

- Milepost
- Valve Location (50' x 75')
- Launcher/Receiver Location (200' x 400')
- Centerline
- Survey Corridor
- Facility
- Desktop Delineated Waterbody
- Field Delineated Waterbody
- Partially Field Delineated Waterbody
- Desktop Delineated Waterbody
- Field Delineated Waterbody
- Partially Field Delineated Waterbody
- Dakota Skipper Habitat Point
- Dakota Skipper Habitat
- Piping Plover Wetland Habitat
- Prairie Dog Village
- Surveyed Grassland
- County Boundary

Dakota Access, LLC

Dakota Access Pipeline Project

Exhibit A.4
Environmental Features Maps

Page 104 of 161
Mercer County

DAKOTA ACCESS, LLC

For Environmental Review Purposes Only

12/17/2014

Source: Z:\Clients\E_H\Energy_Transfer\DAPL\ArcGIS\2014\12\WW_TE_Maps\Exhibit_A_5_Environmental_Features_Maps.mxd

Date: (12/17/2014)

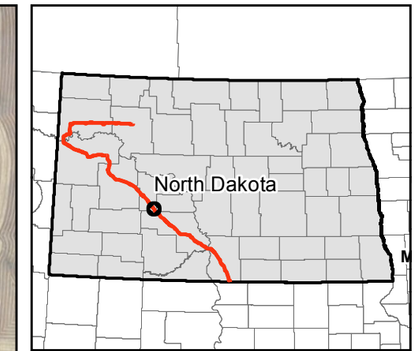

0 500 1,000 Feet

1 inch = 1,000 feet

N W E S

Service Layer Credits: Source: Esri, DigitalGlobe, GeoEye, i-cubed, USDA, USGS, AEX, Getmapping, Aerogrid, IGN, IGP, swisstopo, and the GIS User Community

- Milepost
- Valve Location (50' x 75')
- Launcher/Receiver Location (200' x 400')
- Centerline
- Survey Corridor
- Facility
- Desktop Delineated Waterbody
- Field Delineated Waterbody
- Partially Field Delineated Waterbody
- Desktop Delineated Waterbody
- Field Delineated Waterbody
- Partially Field Delineated Waterbody
- Dakota Skipper Habitat Point
- Dakota Skipper Habitat
- Piping Plover Wetland Habitat
- Prairie Dog Village
- Surveyed Grassland
- County Boundary

Dakota Access, LLC

Dakota Access Pipeline Project

Exhibit A.4
Environmental Features Maps

Page 105 of 161
Mercer County

DAKOTA ACCESS, LLC

For Environmental Review Purposes Only

12/17/2014

Date: (12/17/2014) Source: Z:\Clients\E_H\Energy_Transfer\DAPL\A\GIS\2014\12\WW_TE_Maps\Exhibit_A_5_Environmental_Features_Maps.mxd

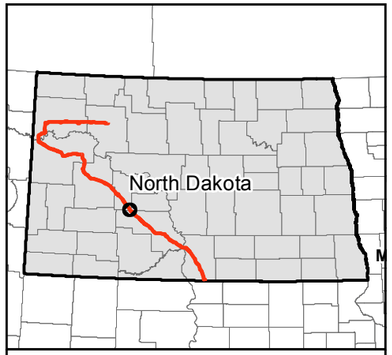

0 500 1,000 Feet

1 inch = 1,000 feet

N
W E
S

Service Layer Credits: Source: Esri, DigitalGlobe, GeoEye, i-cubed, USDA, USGS, AEX, Getmapping, Aerogrid, IGN, IGP, swisstopo, and the GIS User Community

- Milepost
- Valve Location (50' x 75')
- Launcher/Receiver Location (200' x 400')
- Centerline
- Survey Corridor
- Facility
- Desktop Delineated Waterbody
- Field Delineated Waterbody
- Partially Field Delineated Waterbody
- Desktop Delineated Waterbody
- Field Delineated Waterbody
- Partially Field Delineated Waterbody
- Dakota Skipper Habitat Point
- Dakota Skipper Habitat
- Piping Plover Wetland Habitat
- Prairie Dog Village
- Surveyed Grassland
- County Boundary

Dakota Access, LLC

Dakota Access Pipeline Project

Exhibit A.4
Environmental Features Maps

Page 106 of 161
Mercer & Morton Counties

DAKOTA ACCESS, LLC

For Environmental Review Purposes Only

12/17/2014

Date: (12/17/2014) Source: Z:\Clients\E_H\Energy_Transfer\DAPL\ArcGIS\2014\12\WW_TE_Maps\Exhibit_A_5_Environmental_Features_Maps.mxd

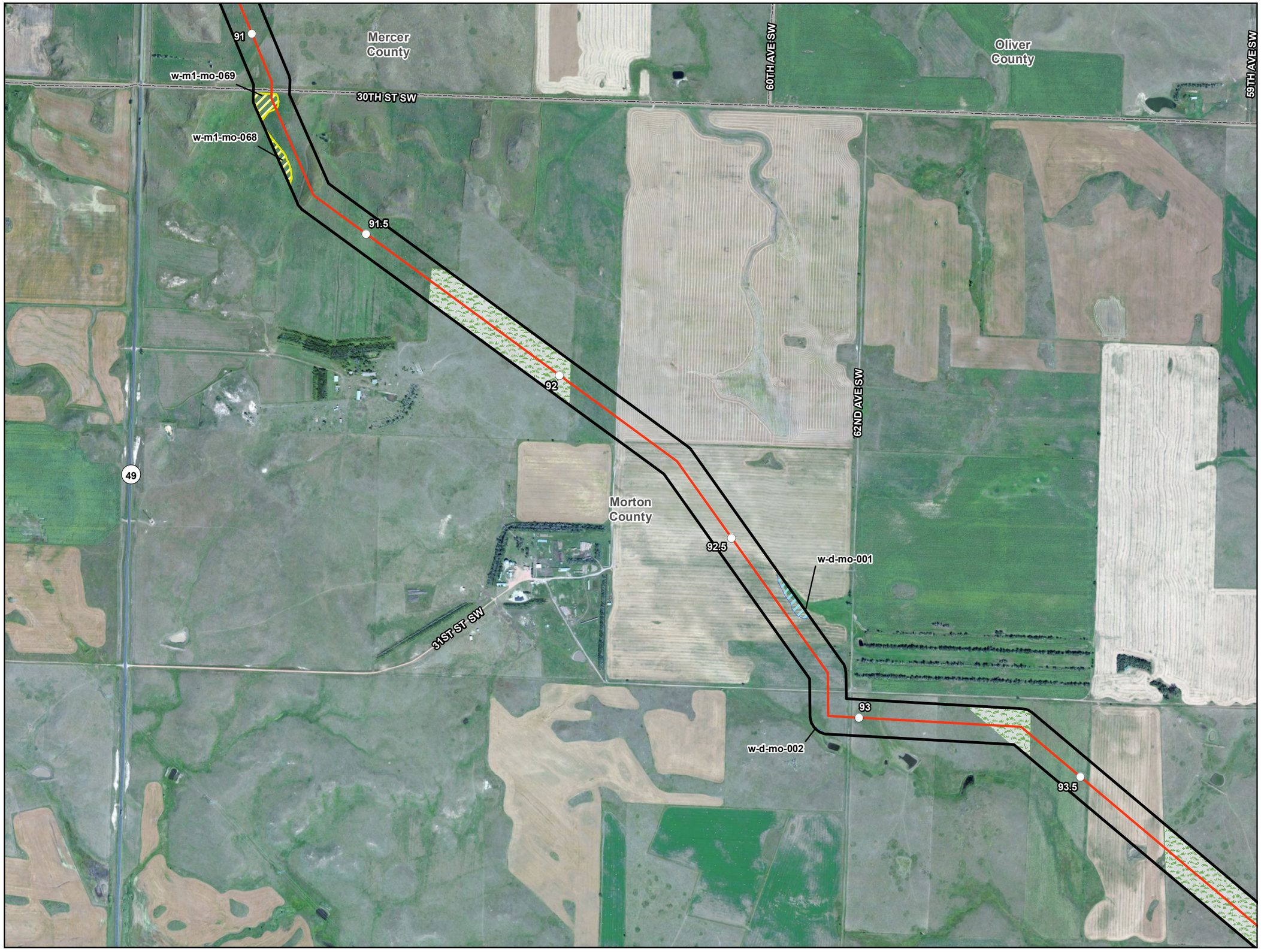

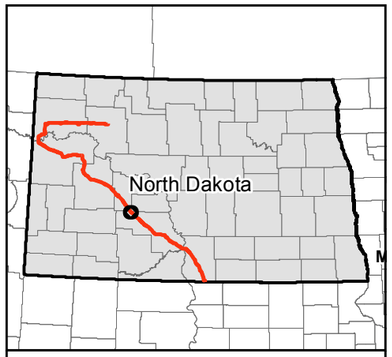

0 500 1,000 Feet

1 inch = 1,000 feet

N W E S

Service Layer Credits: Source: Esri, DigitalGlobe, GeoEye, i-cubed, USDA, USGS, AEX, Getmapping, Aerogrid, IGN, IGP, swisstopo, and the GIS User Community

- Milepost
- Valve Location (50' x 75')
- Launcher/Receiver Location (200' x 400')
- Centerline
- Survey Corridor
- Facility
- Desktop Delineated Waterbody
- Field Delineated Waterbody
- Partially Field Delineated Waterbody
- Desktop Delineated Waterbody
- Field Delineated Waterbody
- Partially Field Delineated Waterbody
- Dakota Skipper Habitat Point
- Dakota Skipper Habitat
- Piping Plover Wetland Habitat
- Prairie Dog Village
- Surveyed Grassland
- County Boundary

Dakota Access, LLC

Dakota Access Pipeline Project

Exhibit A.4
Environmental Features Maps

Mercer & Morton Counties

DAKOTA ACCESS, LLC

For Environmental Review Purposes Only

12/17/2014

Source: Z:\Clients\E_H\Energy_Transfer\DAPL\ArcGIS\2014\12\WV_TE_Maps\Exhibit_A_5_Environmental_Features_Maps.mxd

Date: (12/17/2014)

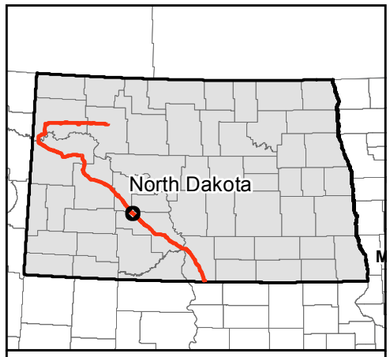

0 500 1,000 Feet

1 inch = 1,000 feet

N
W E
S

Service Layer Credits: Source: Esri, DigitalGlobe, GeoEye, i-cubed, USDA, USGS, AEX, Getmapping, Aerogrid, IGN, IGP, swisstopo, and the GIS User Community

- Milepost
- Valve Location (50' x 75')
- Launcher/Receiver Location (200' x 400')
- Centerline
- Survey Corridor
- Facility
- Desktop Delineated Waterbody
- Field Delineated Waterbody
- Partially Field Delineated Waterbody
- Desktop Delineated Waterbody
- Field Delineated Waterbody
- Partially Field Delineated Waterbody
- Dakota Skipper Habitat Point
- Dakota Skipper Habitat
- Piping Plover Wetland Habitat
- Prairie Dog Village
- Surveyed Grassland
- County Boundary

Dakota Access, LLC

Dakota Access Pipeline Project

Exhibit A.4
Environmental Features Maps

Page 108 of 161
Morton County

DAKOTA ACCESS, LLC

For Environmental Review Purposes Only

12/17/2014

Date: (12/17/2014) Source: Z:\Clients\E_H\Energy_Transfer\DAPL\ArcGIS\2014\12\WW_TE_Maps\Exhibit_A_5_Environmental_Features_Maps.mxd

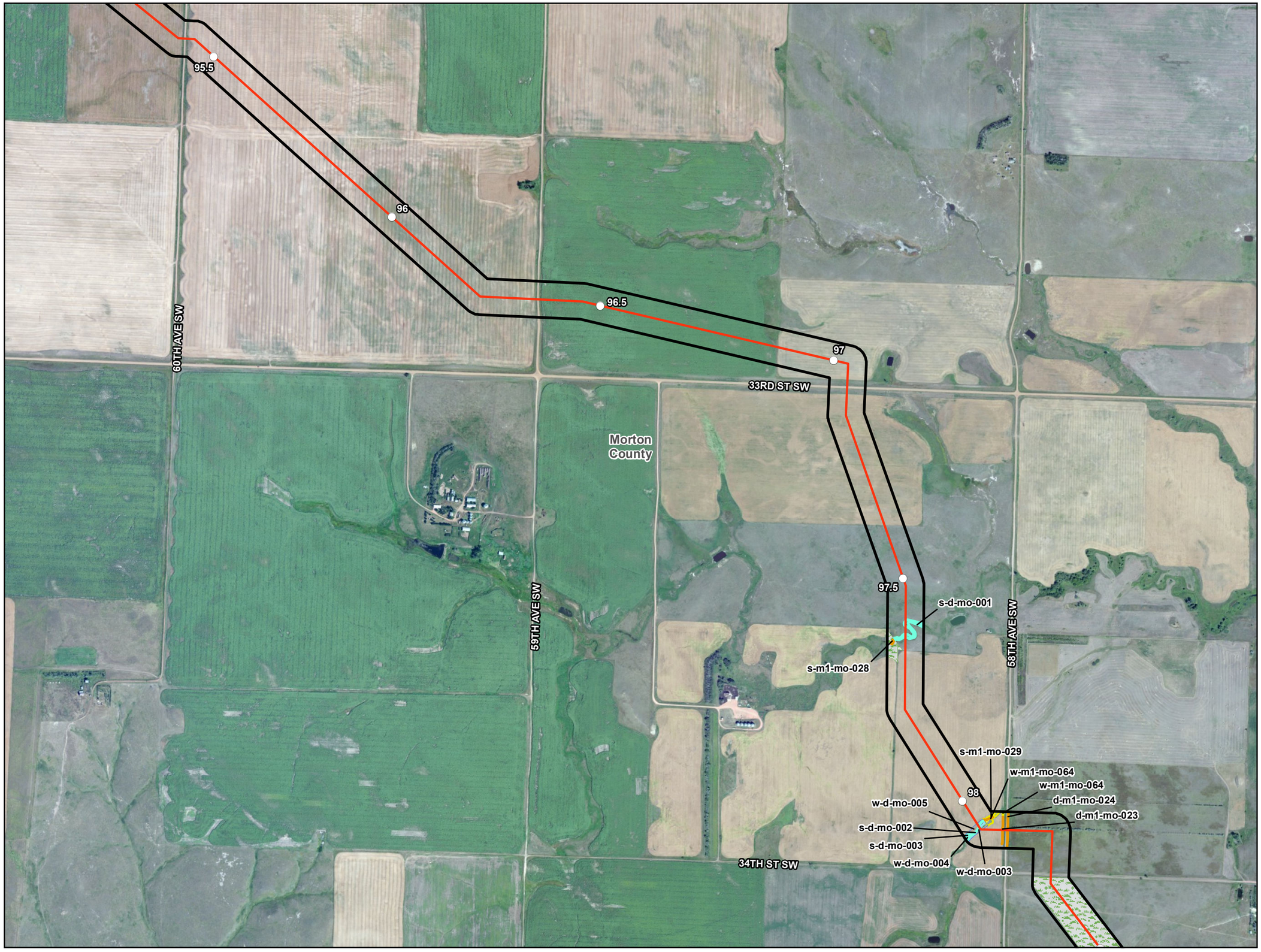

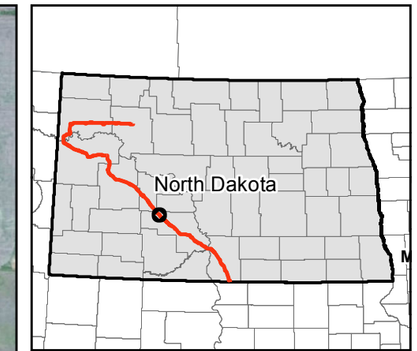

0 500 1,000 Feet

1 inch = 1,000 feet

N W E S

Service Layer Credits: Source: Esri, DigitalGlobe, GeoEye, i-cubed, USDA, USGS, AEX, Getmapping, Aerogrid, IGN, IGP, swisstopo, and the GIS User Community

- Milepost
- Valve Location (50' x 75')
- Launcher/Receiver Location (200' x 400')
- Centerline
- Survey Corridor
- Facility
- Desktop Delineated Waterbody
- Field Delineated Waterbody
- Partially Field Delineated Waterbody
- Desktop Delineated Waterbody
- Field Delineated Waterbody
- Partially Field Delineated Waterbody
- Dakota Skipper Habitat Point
- Dakota Skipper Habitat
- Piping Plover Wetland Habitat
- Prairie Dog Village
- Surveyed Grassland
- County Boundary

Dakota Access, LLC

Dakota Access Pipeline Project

Exhibit A.4
Environmental Features Maps

Morton County

DAKOTA ACCESS, LLC

For Environmental Review Purposes Only

12/17/2014

Date: (12/17/2014) Source: Z:\Clients\E_H\Energy_Transfer\DAPL\ArcGIS\2014\12\WW_TE_Maps\Exhibit_A_5_Environmental_Features_Maps.mxd

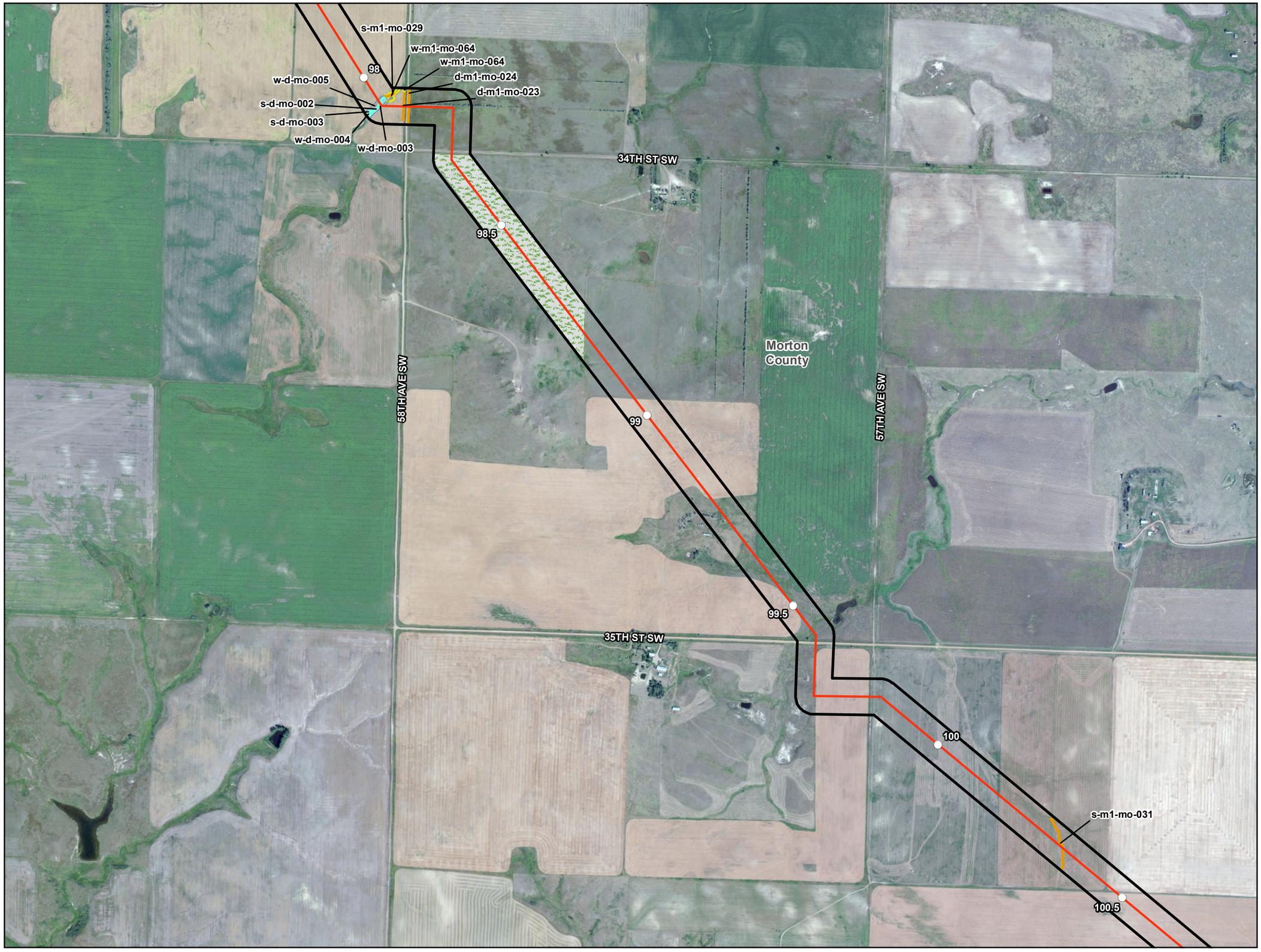

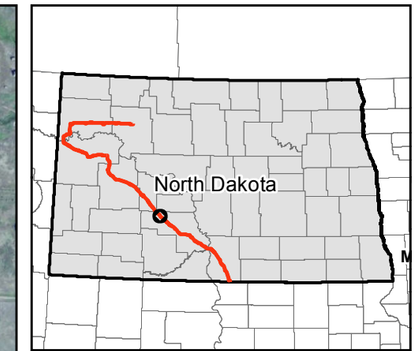

0 500 1,000 Feet

1 inch = 1,000 feet

N W E S

Service Layer Credits: Source: Esri, DigitalGlobe, GeoEye, i-cubed, USDA, USGS, AEX, Getmapping, Aerogrid, IGN, IGP, swisstopo, and the GIS User Community

- Milepost
- Valve Location (50' x 75')
- Launcher/Receiver Location (200' x 400')
- Centerline
- Survey Corridor
- Facility
- Desktop Delineated Waterbody
- Field Delineated Waterbody
- Partially Field Delineated Waterbody
- Desktop Delineated Waterbody
- Field Delineated Waterbody
- Partially Field Delineated Waterbody
- Dakota Skipper Habitat Point
- Dakota Skipper Habitat
- Piping Plover Wetland Habitat
- Prairie Dog Village
- Surveyed Grassland
- County Boundary

Dakota Access, LLC

Dakota Access Pipeline Project

Exhibit A.4 Environmental Features Maps

Page 110 of 161
Morton County

DAKOTA ACCESS, LLC

For Environmental Review Purposes Only

12/17/2014

Source: Z:\Clients\E_H\Energy_Transfer\DAPL\A\GIS\2014\12\WV_TE_Maps\Exhibit_A_5_Environmental_Features_Maps.mxd

Date: (12/17/2014)

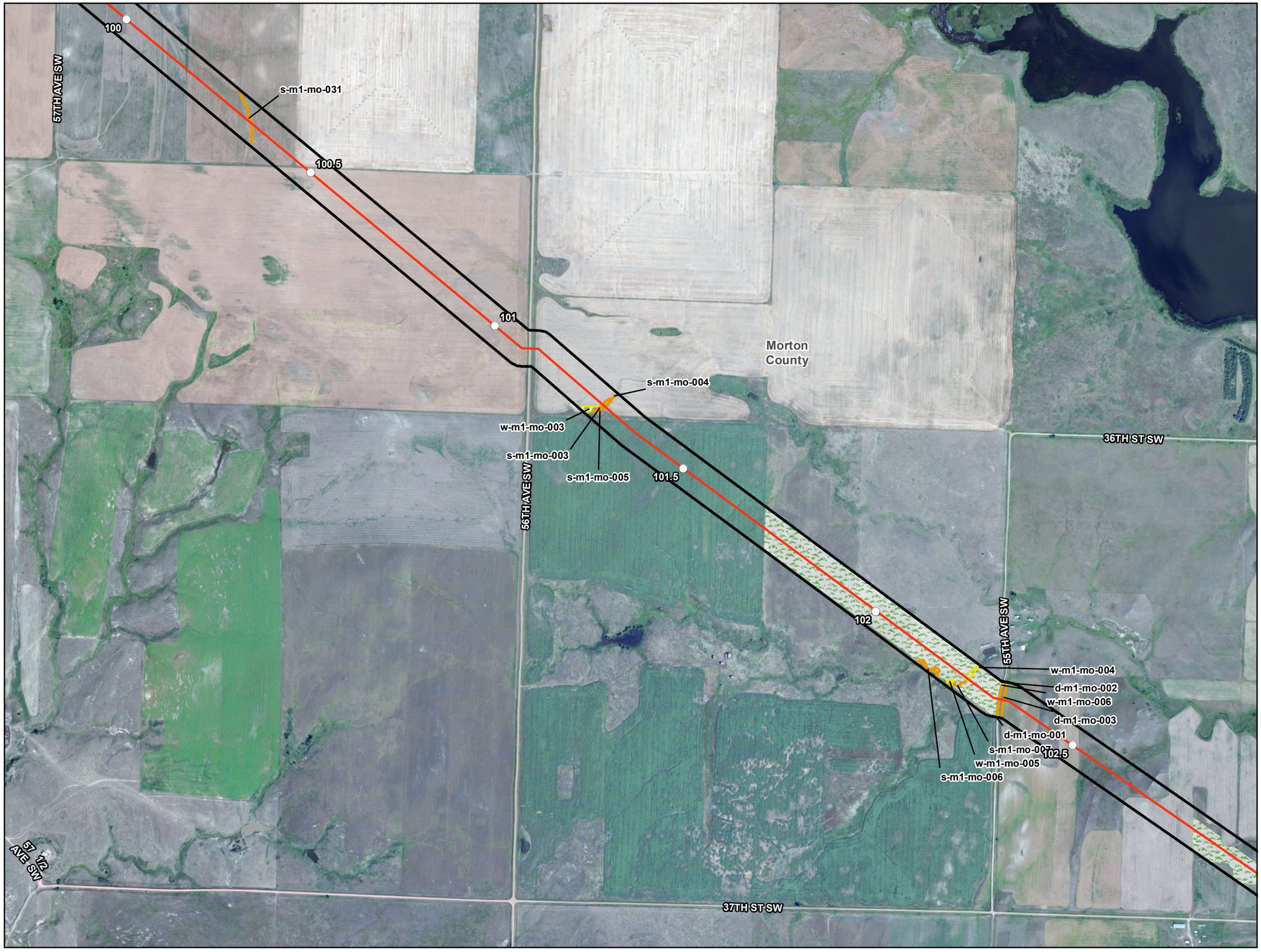

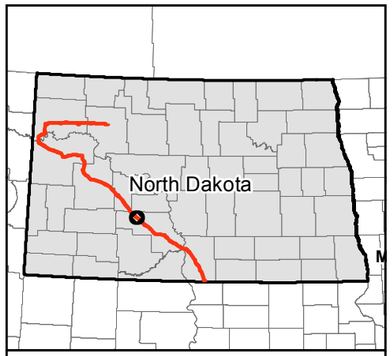

0 500 1,000 Feet

1 inch = 1,000 feet

N W E S

Service Layer Credits: Source: Esri, DigitalGlobe, GeoEye, i-cubed, USDA, USGS, AEX, Getmapping, Aerogrid, IGN, IGP, swisstopo, and the GIS User Community

- Milepost
- Valve Location (50' x 75')
- Launcher/Receiver Location (200' x 400')
- Centerline
- Survey Corridor
- Facility
- Desktop Delineated Waterbody
- Field Delineated Waterbody
- Partially Field Delineated Waterbody
- Desktop Delineated Waterbody
- Field Delineated Waterbody
- Partially Field Delineated Waterbody
- Dakota Skipper Habitat Point
- Dakota Skipper Habitat
- Piping Plover Wetland Habitat
- Prairie Dog Village
- Surveyed Grassland
- County Boundary

Dakota Access, LLC

Dakota Access Pipeline Project

Exhibit A.4
Environmental Features Maps

Page 111 of 161
Morton County

DAKOTA ACCESS, LLC

For Environmental Review Purposes Only

12/17/2014

Source: Z:\Clients\E_H\Energy_Transfer\DAPL\A\GIS\2014\12\WW_TE_Maps\Exhibit_A_5_Environmental_Features_Maps.mxd

Date: (12/17/2014)

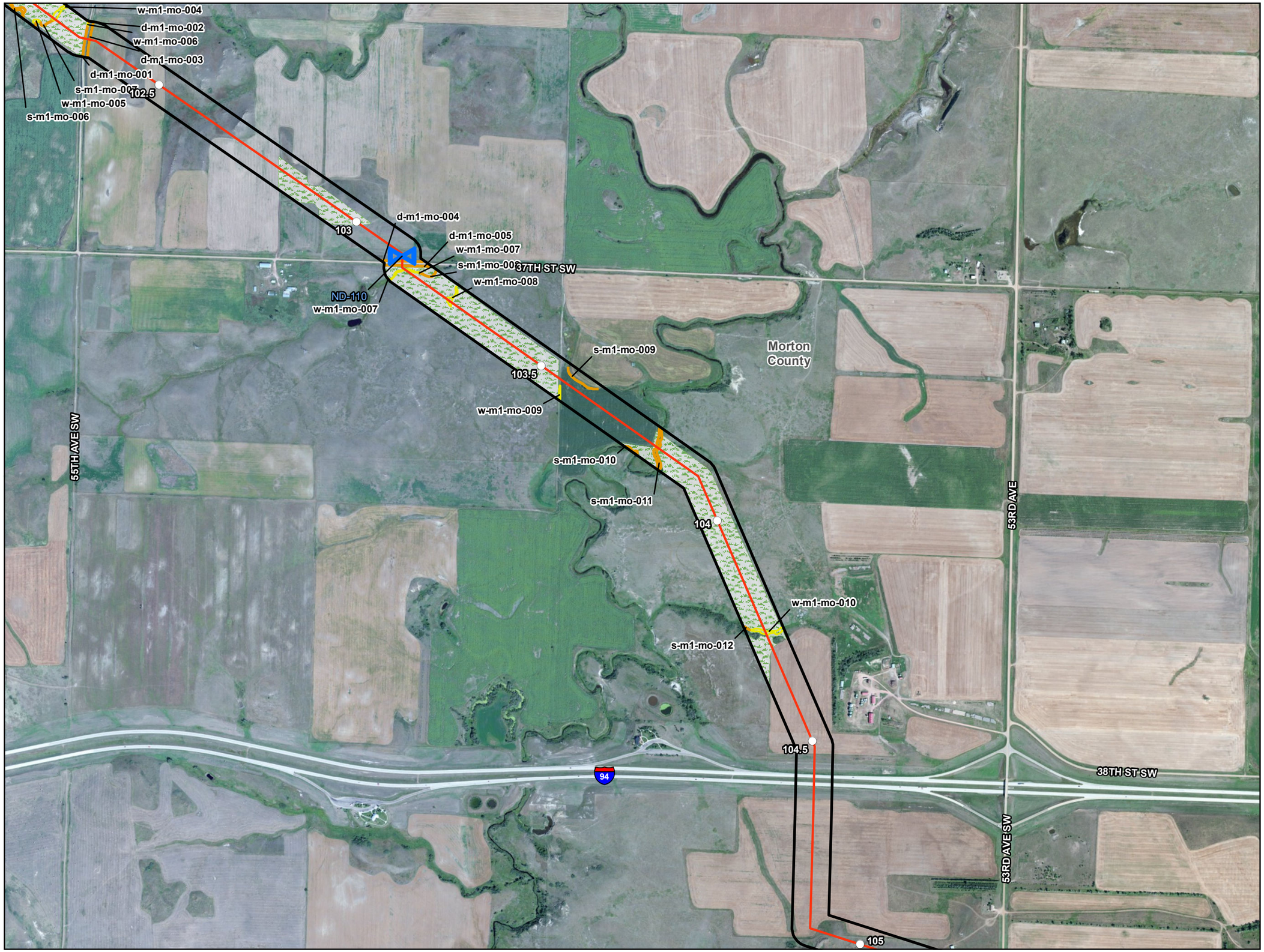

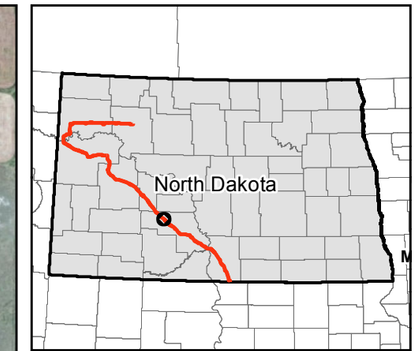

0 500 1,000 Feet

1 inch = 1,000 feet

Service Layer Credits: Source: Esri, DigitalGlobe, GeoEye, i-cubed, USDA, USGS, AEX, Getmapping, Aerogrid, IGN, IGP, swisstopo, and the GIS User Community

N W E S

- Milepost
- Valve Location (50' x 75')
- Launcher/Receiver Location (200' x 400')
- Centerline
- Survey Corridor
- Facility
- Desktop Delineated Waterbody
- Field Delineated Waterbody
- Partially Field Delineated Waterbody
- Desktop Delineated Waterbody
- Field Delineated Waterbody
- Partially Field Delineated Waterbody
- Dakota Skipper Habitat Point
- Dakota Skipper Habitat
- Piping Plover Wetland Habitat
- Prairie Dog Village
- Surveyed Grassland
- County Boundary

Dakota Access, LLC

Dakota Access Pipeline Project

Exhibit A.4
Environmental Features Maps

Morton County

DAKOTA ACCESS, LLC

For Environmental Review Purposes Only

12/17/2014

Date: (12/17/2014) Source: Z:\Clients\E_H\Energy_Transfer\DAPL\A\GIS\2014\12\WW_TE_Maps\Exhibit_A_5_Environmental_Features_Maps.mxd

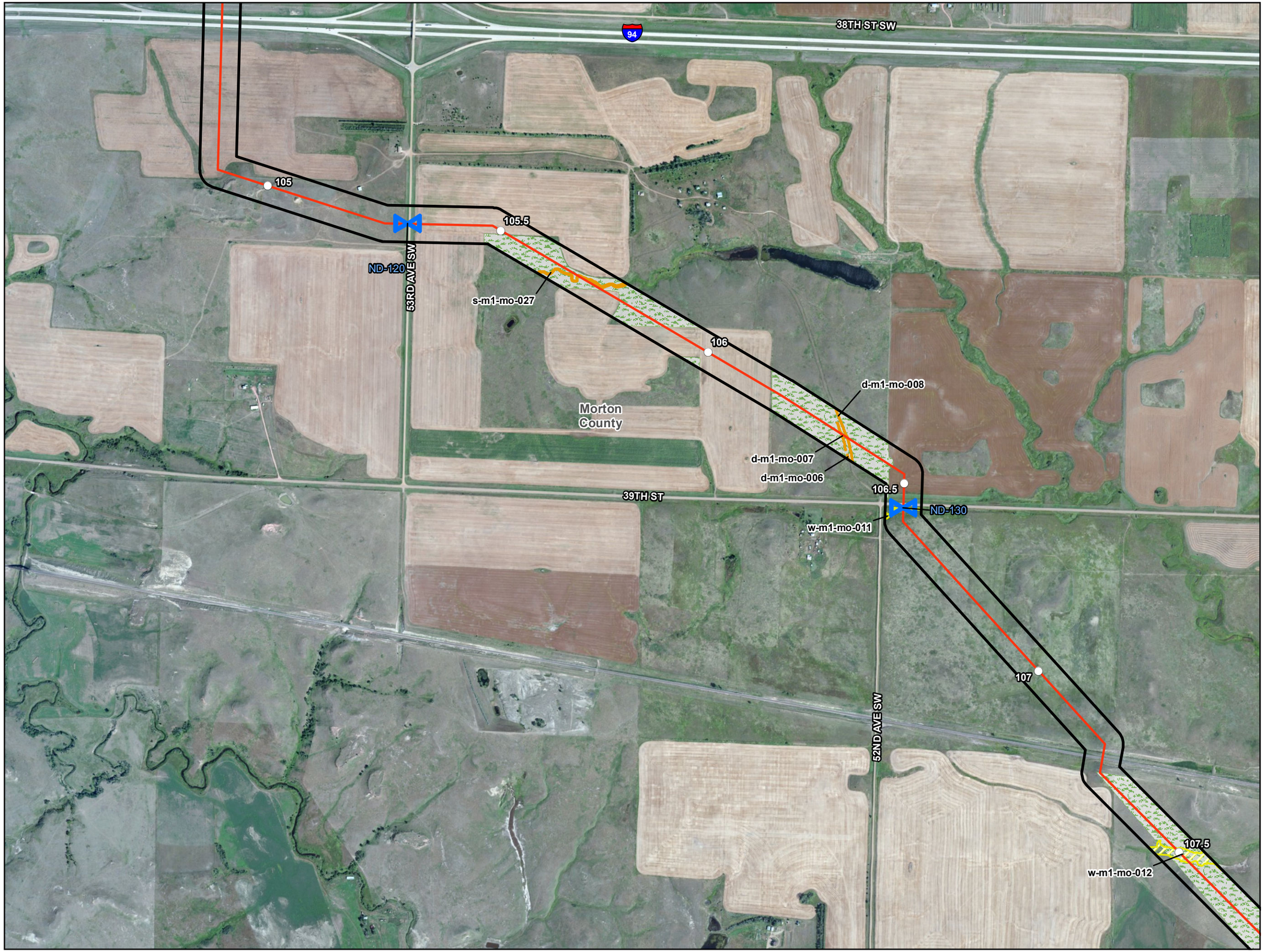

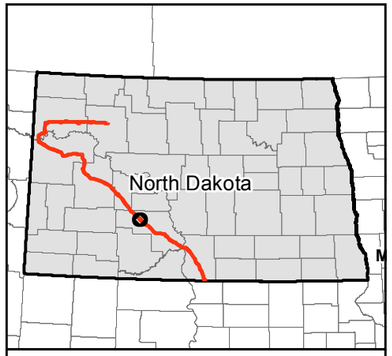

0 500 1,000 Feet

1 inch = 1,000 feet

N W E S

Service Layer Credits: Source: Esri, DigitalGlobe, GeoEye, i-cubed, USDA, USGS, AEX, Getmapping, Aerogrid, IGN, IGP, swisstopo, and the GIS User Community

- Milepost
- Valve Location (50' x 75')
- Launcher/Receiver Location (200' x 400')
- Centerline
- Survey Corridor
- Facility
- Desktop Delineated Waterbody
- Field Delineated Waterbody
- Partially Field Delineated Waterbody
- Desktop Delineated Waterbody
- Field Delineated Waterbody
- Partially Field Delineated Waterbody
- Dakota Skipper Habitat Point
- Dakota Skipper Habitat
- Piping Plover Wetland Habitat
- Prairie Dog Village
- Surveyed Grassland
- County Boundary

Dakota Access, LLC

Dakota Access Pipeline Project

Exhibit A.4
Environmental Features Maps

Page 113 of 161
Morton County

DAKOTA ACCESS, LLC

For Environmental Review Purposes Only

12/17/2014

Source: Z:\Clients\E_H\Energy_Transfer\DAPL\Arc\GIS\2014\12\WW_TE_Maps\Exhibit_A_5_Environmental_Features_Maps.mxd

Date: (12/17/2014)

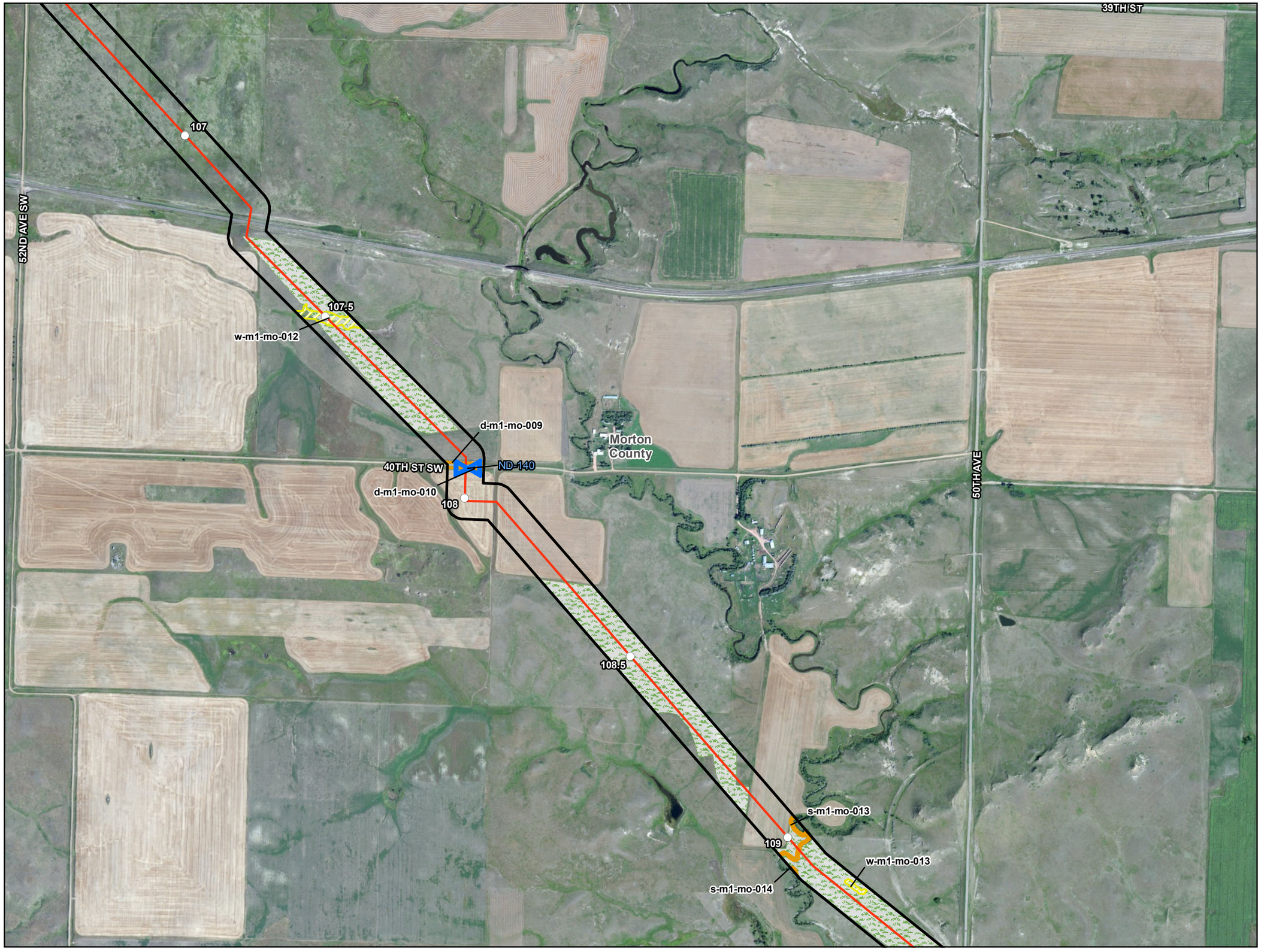

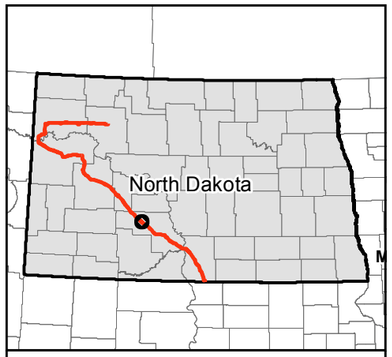

0 500 1,000 Feet

1 inch = 1,000 feet

N W E S

Service Layer Credits: Source: Esri, DigitalGlobe, GeoEye, i-cubed, USDA, USGS, AEX, Getmapping, Aerogrid, IGN, IGP, swisstopo, and the GIS User Community

- Milepost
- Valve Location (50' x 75')
- Launcher/Receiver Location (200' x 400')
- Centerline
- Survey Corridor
- Facility
- Desktop Delineated Waterbody
- Field Delineated Waterbody
- Partially Field Delineated Waterbody
- Desktop Delineated Waterbody
- Field Delineated Waterbody
- Partially Field Delineated Waterbody
- Dakota Skipper Habitat Point
- Dakota Skipper Habitat
- Piping Plover Wetland Habitat
- Prairie Dog Village
- Surveyed Grassland
- County Boundary

Dakota Access, LLC

Dakota Access Pipeline Project

Exhibit A.4
Environmental Features Maps

Page 114 of 161
Morton County

DAKOTA ACCESS, LLC

For Environmental Review Purposes Only

12/17/2014

Source: Z:\Clients\E_H\Energy_Transfer\DAPL\ArcGIS\2014\12\WW_TE_Maps\Exhibit_A_5_Environmental_Features_Maps.mxd

Date: (12/17/2014)

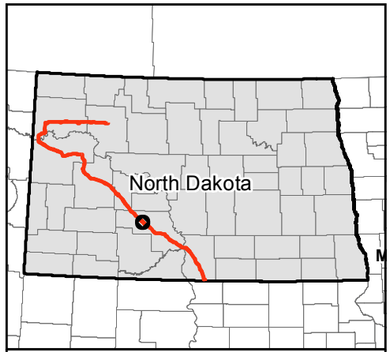

0 500 1,000 Feet

1 inch = 1,000 feet

N W E S

Service Layer Credits: Source: Esri, DigitalGlobe, GeoEye, i-cubed, USDA, USGS, AEX, Getmapping, Aerogrid, IGN, IGP, swisstopo, and the GIS User Community

- Milepost
- Valve Location (50' x 75')
- Launcher/Receiver Location (200' x 400')
- Centerline
- Survey Corridor
- Facility
- Desktop Delineated Waterbody
- Field Delineated Waterbody
- Partially Field Delineated Waterbody
- Desktop Delineated Waterbody
- Field Delineated Waterbody
- Partially Field Delineated Waterbody
- Dakota Skipper Habitat Point
- Dakota Skipper Habitat
- Piping Plover Wetland Habitat
- Prairie Dog Village
- Surveyed Grassland
- County Boundary

Dakota Access, LLC

Dakota Access Pipeline Project

Exhibit A.4
Environmental Features Maps

Page 115 of 161
Morton County

DAKOTA ACCESS, LLC

For Environmental Review Purposes Only

12/17/2014

Source: Z:\Clients\E_H\Energy_Transfer\DAPL\ArcGIS\2014\12\WW_TE_Maps\Exhibit_A_5_Environmental_Features_Maps.mxd

Date: (12/17/2014)

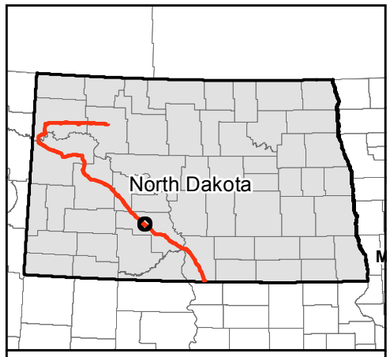

0 500 1,000 Feet

1 inch = 1,000 feet

N
W E
S

Service Layer Credits: Source: Esri, DigitalGlobe, GeoEye, i-cubed, USDA, USGS, AEX, Getmapping, Aerogrid, IGN, IGP, swisstopo, and the GIS User Community

- Milepost
- Valve Location (50' x 75')
- Launcher/Receiver Location (200' x 400')
- Centerline
- Survey Corridor
- Facility
- Desktop Delineated Waterbody
- Field Delineated Waterbody
- Partially Field Delineated Waterbody
- Desktop Delineated Waterbody
- Field Delineated Waterbody
- Partially Field Delineated Waterbody
- Dakota Skipper Habitat Point
- Dakota Skipper Habitat
- Piping Plover Wetland Habitat
- Prairie Dog Village
- Surveyed Grassland
- County Boundary

Dakota Access, LLC

Dakota Access Pipeline Project

Exhibit A.4
Environmental Features Maps

Page 116 of 161
Morton County

DAKOTA ACCESS, LLC

For Environmental Review Purposes Only

12/17/2014

Source: Z:\Clients\E_H\Energy_Transfer\DAPL\ArcGIS\2014\12\WW_TE_Maps\Exhibit_A_5_Environmental_Features_Maps.mxd

Date: (12/17/2014)

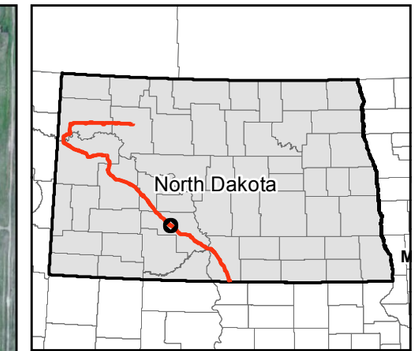

0 500 1,000 Feet

1 inch = 1,000 feet

N W E S

Service Layer Credits: Source: Esri, DigitalGlobe, GeoEye, i-cubed, USDA, USGS, AEX, Getmapping, Aerogrid, IGN, IGP, swisstopo, and the GIS User Community

- Milepost
- Valve Location (50' x 75')
- Launcher/Receiver Location (200' x 400')
- Centerline
- Survey Corridor
- Facility
- Desktop Delineated Waterbody
- Field Delineated Waterbody
- Partially Field Delineated Waterbody
- Desktop Delineated Waterbody
- Field Delineated Waterbody
- Partially Field Delineated Waterbody
- Dakota Skipper Habitat Point
- Dakota Skipper Habitat
- Piping Plover Wetland Habitat
- Prairie Dog Village
- Surveyed Grassland
- County Boundary

Dakota Access, LLC

Dakota Access Pipeline Project

Exhibit A.4
Environmental Features Maps

Page 117 of 161
Morton County

DAKOTA ACCESS, LLC

For Environmental Review Purposes Only

12/17/2014

Source: Z:\Clients\E_H\Energy_Transfer\DAPL\ArcGIS\2014\12\WW_TE_Maps\Exhibit_A_5_Environmental_Features_Maps.mxd

Date: (12/17/2014)

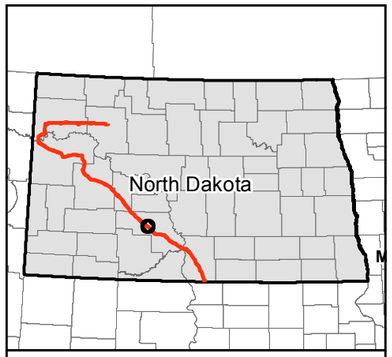

0 500 1,000 Feet

1 inch = 1,000 feet

N
W E
S

Service Layer Credits: Source: Esri, DigitalGlobe, GeoEye, i-cubed, USDA, USGS, AEX, Getmapping, Aerogrid, IGN, IGP, swisstopo, and the GIS User Community

- Milepost
- Valve Location (50' x 75')
- Launcher/Receiver Location (200' x 400')
- Centerline
- Survey Corridor
- Facility
- Desktop Delineated Waterbody
- Field Delineated Waterbody
- Partially Field Delineated Waterbody
- Desktop Delineated Waterbody
- Field Delineated Waterbody
- Partially Field Delineated Waterbody
- Dakota Skipper Habitat Point
- Dakota Skipper Habitat
- Piping Plover Wetland Habitat
- Prairie Dog Village
- Surveyed Grassland
- County Boundary

Dakota Access, LLC

Dakota Access Pipeline Project

Exhibit A.4 Environmental Features Maps

Page 118 of 161
Morton County

DAKOTA ACCESS, LLC

For Environmental Review Purposes Only

12/17/2014

Date: (12/17/2014) Source: Z:\Clients\E_H\Energy_Transfer\DAPL\ArcGIS\2014\12\WW_TE_Maps\Exhibit_A_5_Environmental_Features_Maps.mxd

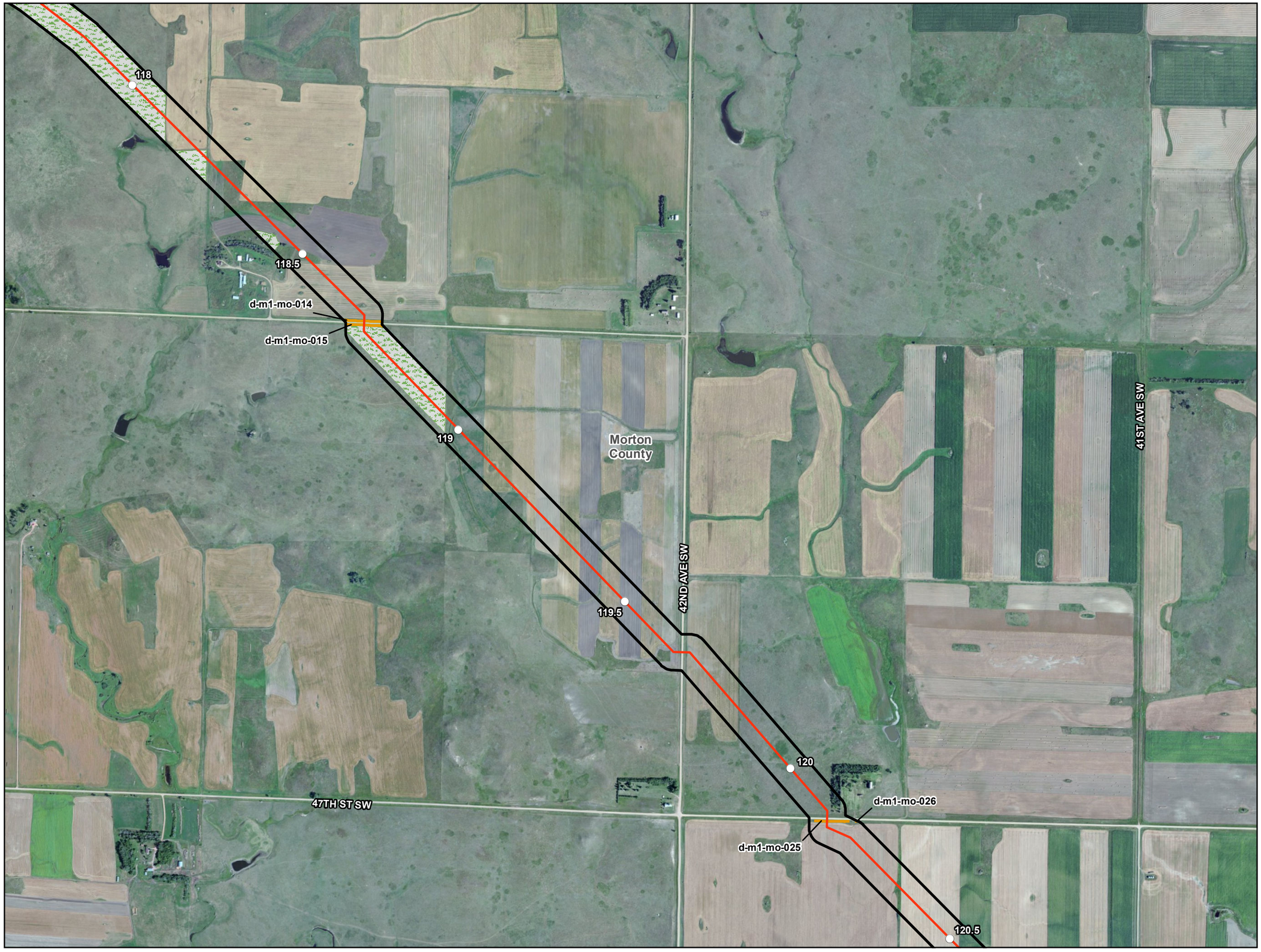

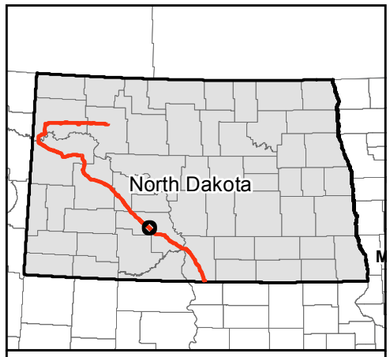

0 500 1,000 Feet

1 inch = 1,000 feet

N W E S

Service Layer Credits: Source: Esri, DigitalGlobe, GeoEye, i-cubed, USDA, USGS, AEX, Getmapping, Aerogrid, IGN, IGP, swisstopo, and the GIS User Community

- Milepost
- Valve Location (50' x 75')
- Launcher/Receiver Location (200' x 400')
- Centerline
- Survey Corridor
- Facility
- Desktop Delineated Waterbody
- Field Delineated Waterbody
- Partially Field Delineated Waterbody
- Desktop Delineated Waterbody
- Field Delineated Waterbody
- Partially Field Delineated Waterbody
- Dakota Skipper Habitat Point
- Dakota Skipper Habitat
- Piping Plover Wetland Habitat
- Prairie Dog Village
- Surveyed Grassland
- County Boundary

Dakota Access, LLC

Dakota Access Pipeline Project

Exhibit A.4 Environmental Features Maps

Page 119 of 161
Morton County

DAKOTA ACCESS, LLC

For Environmental Review Purposes Only

12/17/2014

Source: Z:\Clients\E_H\Energy_Transfer\DAPL\ArcGIS\2014\12\WW_TE_Maps\Exhibit_A_5_Environmental_Features_Maps.mxd

Date: (12/17/2014)

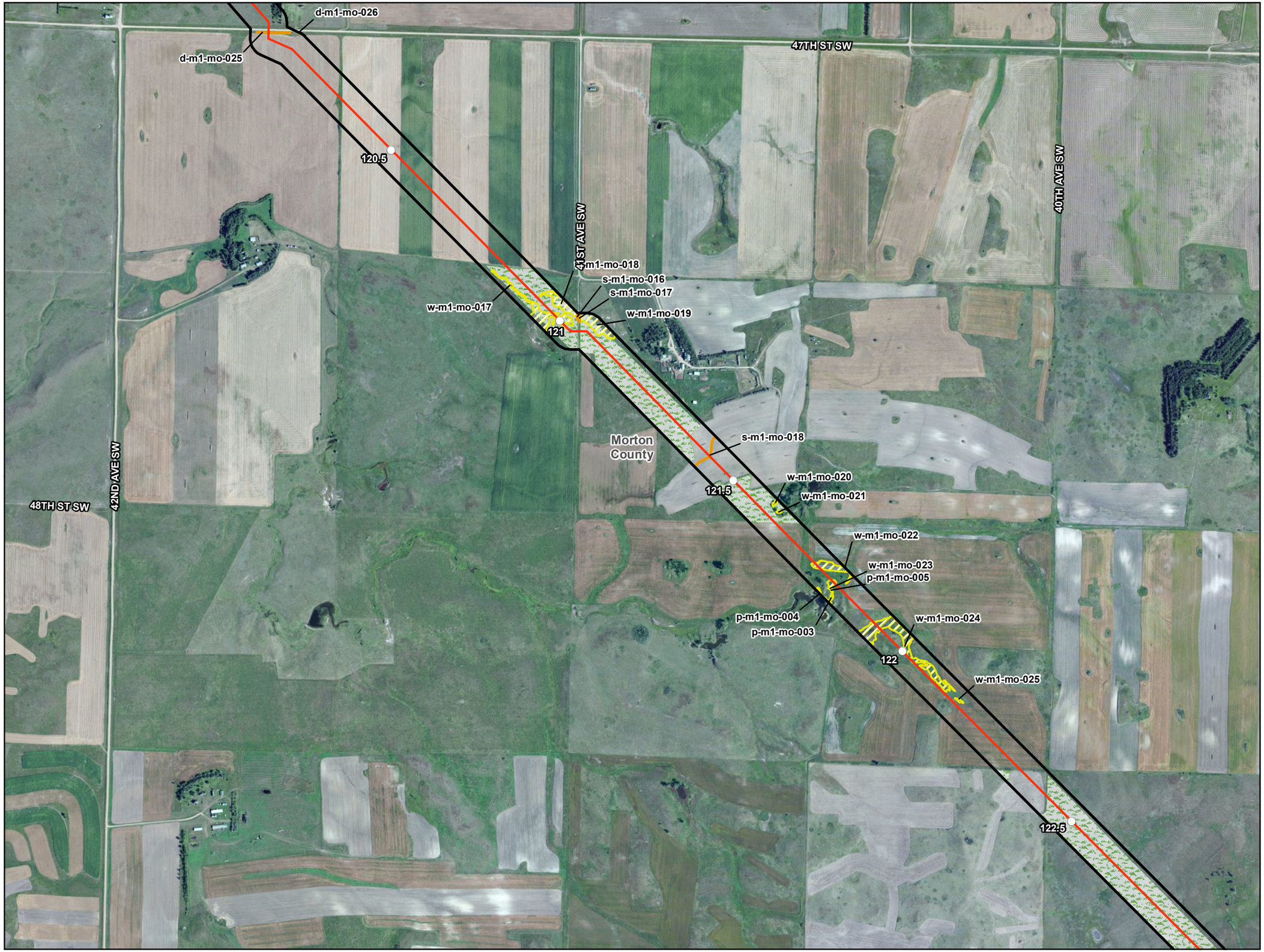

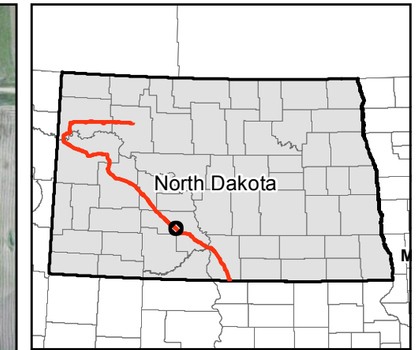

0 500 1,000 Feet

1 inch = 1,000 feet

N W E S

Service Layer Credits: Source: Esri, DigitalGlobe, GeoEye, i-cubed, USDA, USGS, AEX, Getmapping, Aerogrid, IGN, IGP, swisstopo, and the GIS User Community

- Milepost
- Valve Location (50' x 75')
- Launcher/Receiver Location (200' x 400')
- Centerline
- Survey Corridor
- Facility
- Desktop Delineated Waterbody
- Field Delineated Waterbody
- Partially Field Delineated Waterbody
- Desktop Delineated Waterbody
- Field Delineated Waterbody
- Partially Field Delineated Waterbody
- Dakota Skipper Habitat Point
- Dakota Skipper Habitat
- Piping Plover Wetland Habitat
- Prairie Dog Village
- Surveyed Grassland
- County Boundary

Dakota Access, LLC

Dakota Access Pipeline Project

Exhibit A.4
Environmental Features Maps

Page 120 of 161
Morton County

DAKOTA ACCESS, LLC

For Environmental Review Purposes Only

12/17/2014

Source: Z:\Clients\E_H\Energy_Transfer\DAPL\ArcGIS\2014\12\WV_TE_Maps\Exhibit_A_5_Environmental_Features_Maps.mxd

Date: (12/17/2014)

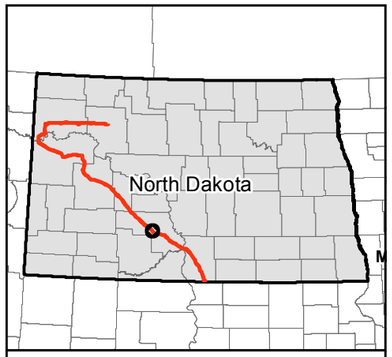

0 500 1,000 Feet

1 inch = 1,000 feet

Service Layer Credits: Source: Esri, DigitalGlobe, GeoEye, i-cubed, USDA, USGS, AEX, Getmapping, Aerogrid, IGN, IGP, swisstopo, and the GIS User Community

N W E S

- Milepost
- Valve Location (50' x 75')
- Launcher/Receiver Location (200' x 400')
- Centerline
- Survey Corridor
- Facility
- Desktop Delineated Waterbody
- Field Delineated Waterbody
- Partially Field Delineated Waterbody
- Desktop Delineated Waterbody
- Field Delineated Waterbody
- Partially Field Delineated Waterbody
- Dakota Skipper Habitat Point
- Dakota Skipper Habitat
- Piping Plover Wetland Habitat
- Prairie Dog Village
- Surveyed Grassland
- County Boundary

Dakota Access, LLC

Dakota Access Pipeline Project

Exhibit A.4
Environmental Features Maps

Page 121 of 161
Morton County

DAKOTA ACCESS, LLC

For Environmental Review Purposes Only

12/17/2014

Date: (12/17/2014) Source: Z:\Clients\E_H\Energy_Transfer\DAPL\ArcGIS\2014\12\WW_TE_Maps\Exhibit_A_5_Environmental_Features_Maps.mxd

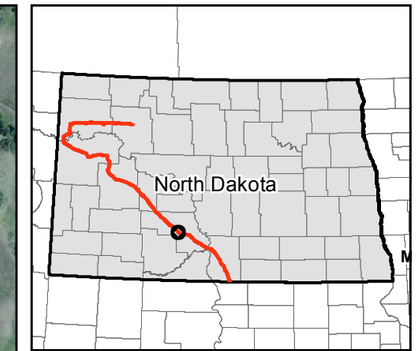

0 500 1,000 Feet

1 inch = 1,000 feet

Service Layer Credits: Source: Esri, DigitalGlobe, GeoEye, i-cubed, USDA, USGS, AEX, Getmapping, Aerogrid, IGN, IGP, swisstopo, and the GIS User Community

N W E S

- Milepost
- Valve Location (50' x 75')
- Launcher/Receiver Location (200' x 400')
- Centerline
- Survey Corridor
- Facility
- Desktop Delineated Waterbody
- Field Delineated Waterbody
- Partially Field Delineated Waterbody
- Desktop Delineated Waterbody
- Field Delineated Waterbody
- Partially Field Delineated Waterbody
- Dakota Skipper Habitat Point
- Dakota Skipper Habitat
- Piping Plover Wetland Habitat
- Prairie Dog Village
- Surveyed Grassland
- County Boundary

Dakota Access, LLC

Dakota Access Pipeline Project

Exhibit A.4
Environmental Features Maps

Page 122 of 161
Morton County

DAKOTA ACCESS, LLC

For Environmental Review Purposes Only

12/17/2014

Source: Z:\Clients\E_H\Energy_Transfer\DAPL\ArcGIS\2014\12\WV_TE_Maps\Exhibit_A_5_Environmental_Features_Maps.mxd

Date: (12/17/2014)

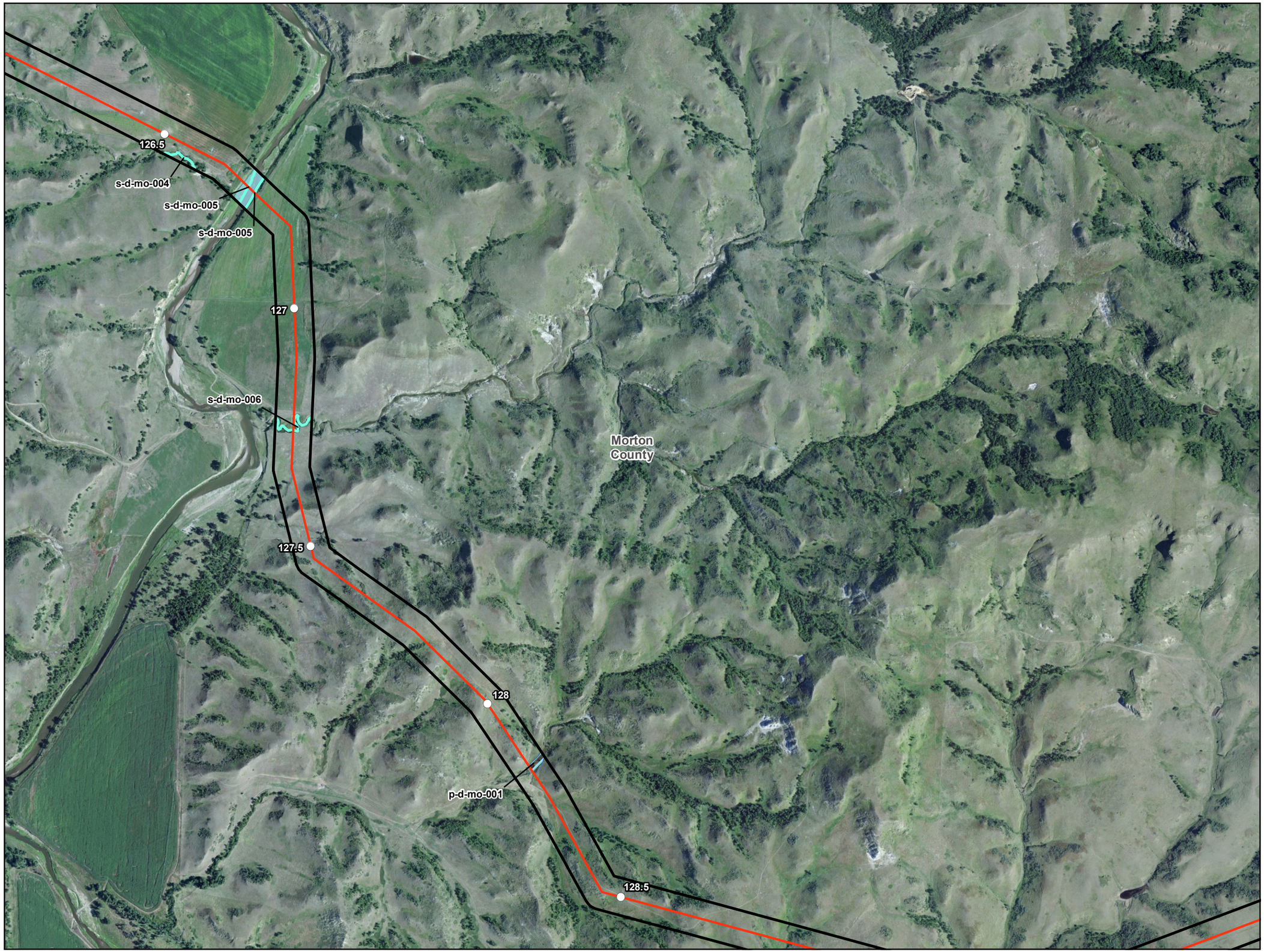

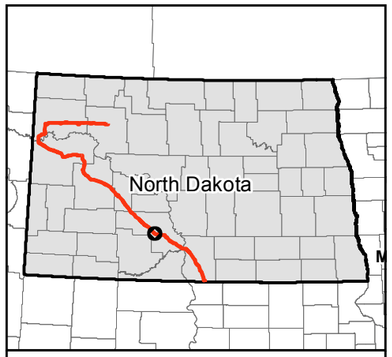

0 500 1,000 Feet

1 inch = 1,000 feet

Service Layer Credits: Source: Esri, DigitalGlobe, GeoEye, i-cubed, USDA, USGS, AEX, Getmapping, Aerogrid, IGN, IGP, swisstopo, and the GIS User Community

N W E S

- Milepost
- Valve Location (50' x 75')
- Launcher/Receiver Location (200' x 400')
- Centerline
- Survey Corridor
- Facility
- Desktop Delineated Waterbody
- Field Delineated Waterbody
- Partially Field Delineated Waterbody
- Desktop Delineated Waterbody
- Field Delineated Waterbody
- Partially Field Delineated Waterbody
- Dakota Skipper Habitat Point
- Dakota Skipper Habitat
- Piping Plover Wetland Habitat
- Prairie Dog Village
- Surveyed Grassland
- County Boundary

Dakota Access, LLC

Dakota Access Pipeline Project

Exhibit A.4
Environmental Features Maps

Page 123 of 161
Morton County

DAKOTA ACCESS, LLC

For Environmental Review Purposes Only

12/17/2014

Source: Z:\Clients\E_H\Energy_Transfer\DAPL\ArcGIS\2014\12\WW_TE_Maps\Exhibit_A_5_Environmental_Features_Maps.mxd
Date: (12/17/2014)

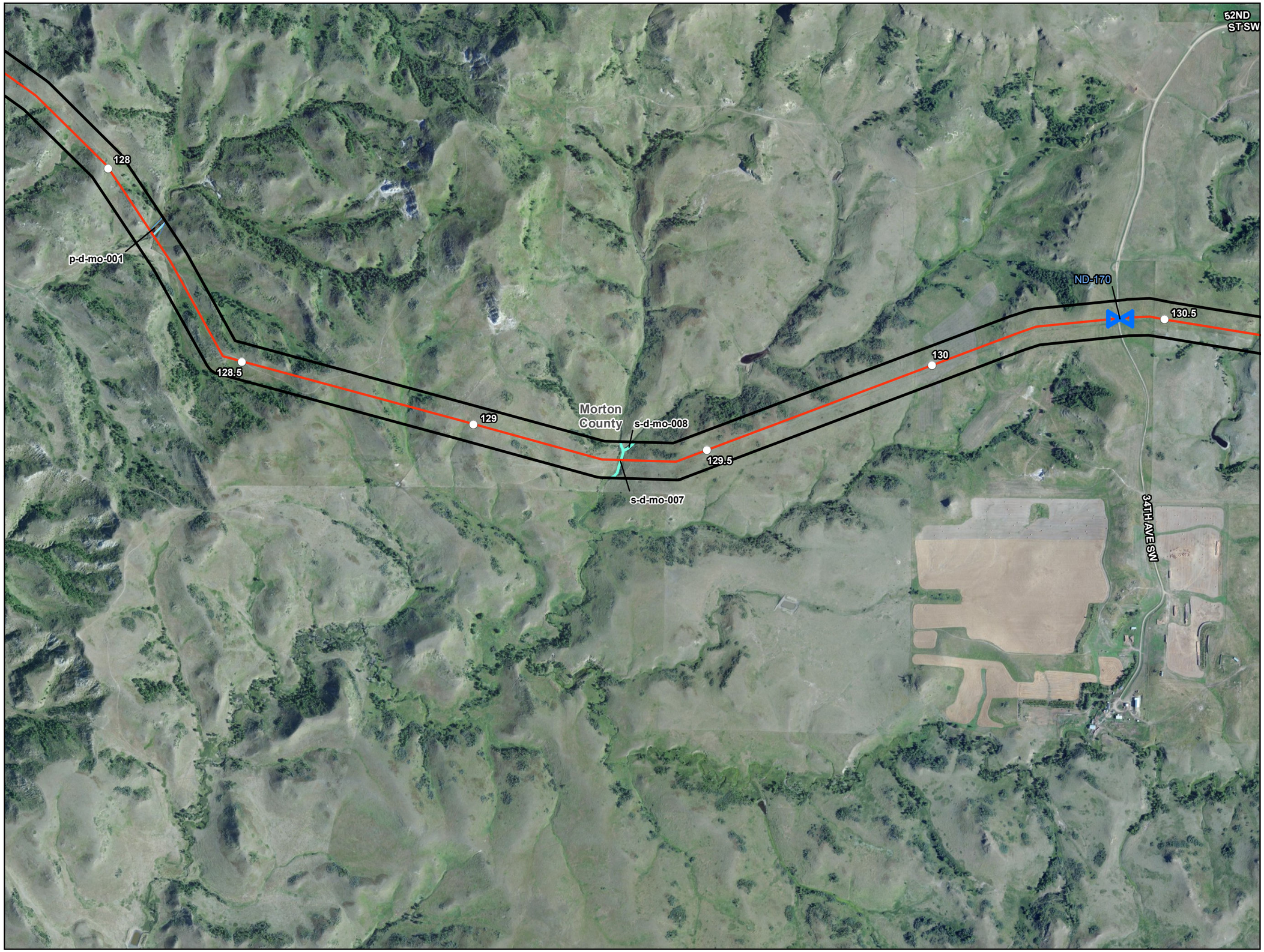

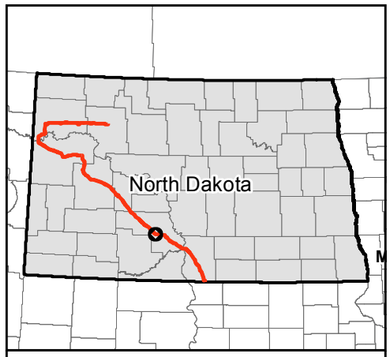

0 500 1,000 Feet

1 inch = 1,000 feet

Service Layer Credits: Source: Esri, DigitalGlobe, GeoEye, i-cubed, USDA, USGS, AEX, Getmapping, Aerogrid, IGN, IGP, swisstopo, and the GIS User Community

N W E S

- Milepost
- Valve Location (50' x 75')
- Launcher/Receiver Location (200' x 400')
- Centerline
- Survey Corridor
- Facility
- Desktop Delineated Waterbody
- Field Delineated Waterbody
- Partially Field Delineated Waterbody
- Desktop Delineated Waterbody
- Field Delineated Waterbody
- Partially Field Delineated Waterbody
- Dakota Skipper Habitat Point
- Dakota Skipper Habitat
- Piping Plover Wetland Habitat
- Prairie Dog Village
- Surveyed Grassland
- County Boundary

Dakota Access, LLC

Dakota Access Pipeline Project

Exhibit A.4
Environmental Features Maps

Page 124 of 161
Morton County

DAKOTA ACCESS, LLC

For Environmental Review Purposes Only

12/17/2014

Date: (12/17/2014) Source: Z:\Clients\E_H\Energy_Transfer\DAPL\ArcGIS\2014\12\WW_TE_Maps\Exhibit_A_5_Environmental_Features_Maps.mxd

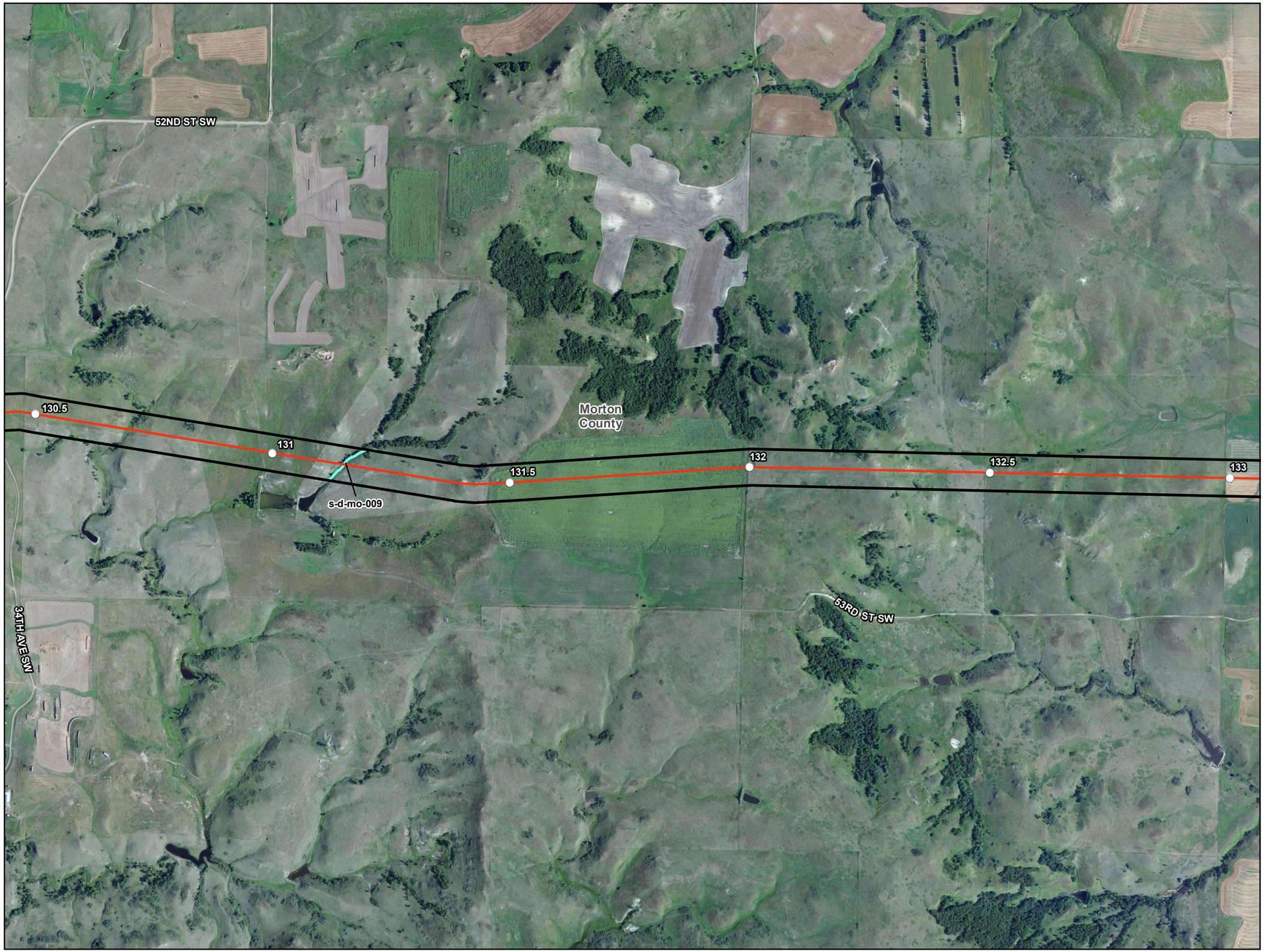

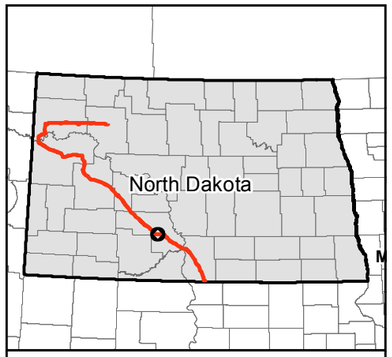

0 500 1,000 Feet

1 inch = 1,000 feet

Service Layer Credits: Source: Esri, DigitalGlobe, GeoEye, i-cubed, USDA, USGS, AEX, Getmapping, Aerogrid, IGN, IGP, swisstopo, and the GIS User Community

N W E S

- Milepost
- Valve Location (50' x 75')
- Launcher/Receiver Location (200' x 400')
- Centerline
- Survey Corridor
- Facility
- Desktop Delineated Waterbody
- Field Delineated Waterbody
- Partially Field Delineated Waterbody
- Desktop Delineated Waterbody
- Field Delineated Waterbody
- Partially Field Delineated Waterbody
- Dakota Skipper Habitat Point
- Dakota Skipper Habitat
- Piping Plover Wetland Habitat
- Prairie Dog Village
- Surveyed Grassland
- County Boundary

Dakota Access, LLC

Dakota Access Pipeline Project

Exhibit A.4
Environmental Features Maps

Page 125 of 161
Morton County

DAKOTA ACCESS, LLC

For Environmental Review Purposes Only

12/17/2014

Date: (12/17/2014) Source: Z:\Clients\E_H\Energy_Transfer\DAPL\ArcGIS\2014\12\WW_TE_Maps\Exhibit_A_5_Environmental_Features_Maps.mxd

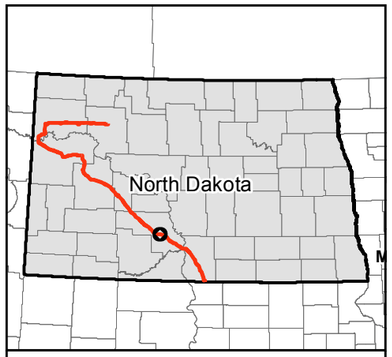

0 500 1,000 Feet

1 inch = 1,000 feet

Service Layer Credits: Source: Esri, DigitalGlobe, GeoEye, i-cubed, USDA, USGS, AEX, Getmapping, Aerogrid, IGN, IGP, swisstopo, and the GIS User Community

N W E S

- Milepost
- Valve Location (50' x 75')
- Launcher/Receiver Location (200' x 400')
- Centerline
- Survey Corridor
- Facility
- Desktop Delineated Waterbody
- Field Delineated Waterbody
- Partially Field Delineated Waterbody
- Desktop Delineated Waterbody
- Field Delineated Waterbody
- Partially Field Delineated Waterbody
- Dakota Skipper Habitat Point
- Dakota Skipper Habitat
- Piping Plover Wetland Habitat
- Prairie Dog Village
- Surveyed Grassland
- County Boundary

Dakota Access, LLC

Dakota Access Pipeline Project

Exhibit A.4
Environmental Features Maps

Page 126 of 161
Morton County

DAKOTA ACCESS, LLC

For Environmental Review Purposes Only

12/17/2014

Source: Z:\Clients\E_H\Energy_Transfer\DAPL\ArcGIS\2014\12\WW_TE_Maps\Exhibit_A_5_Environmental_Features_Maps.mxd

Date: (12/17/2014)

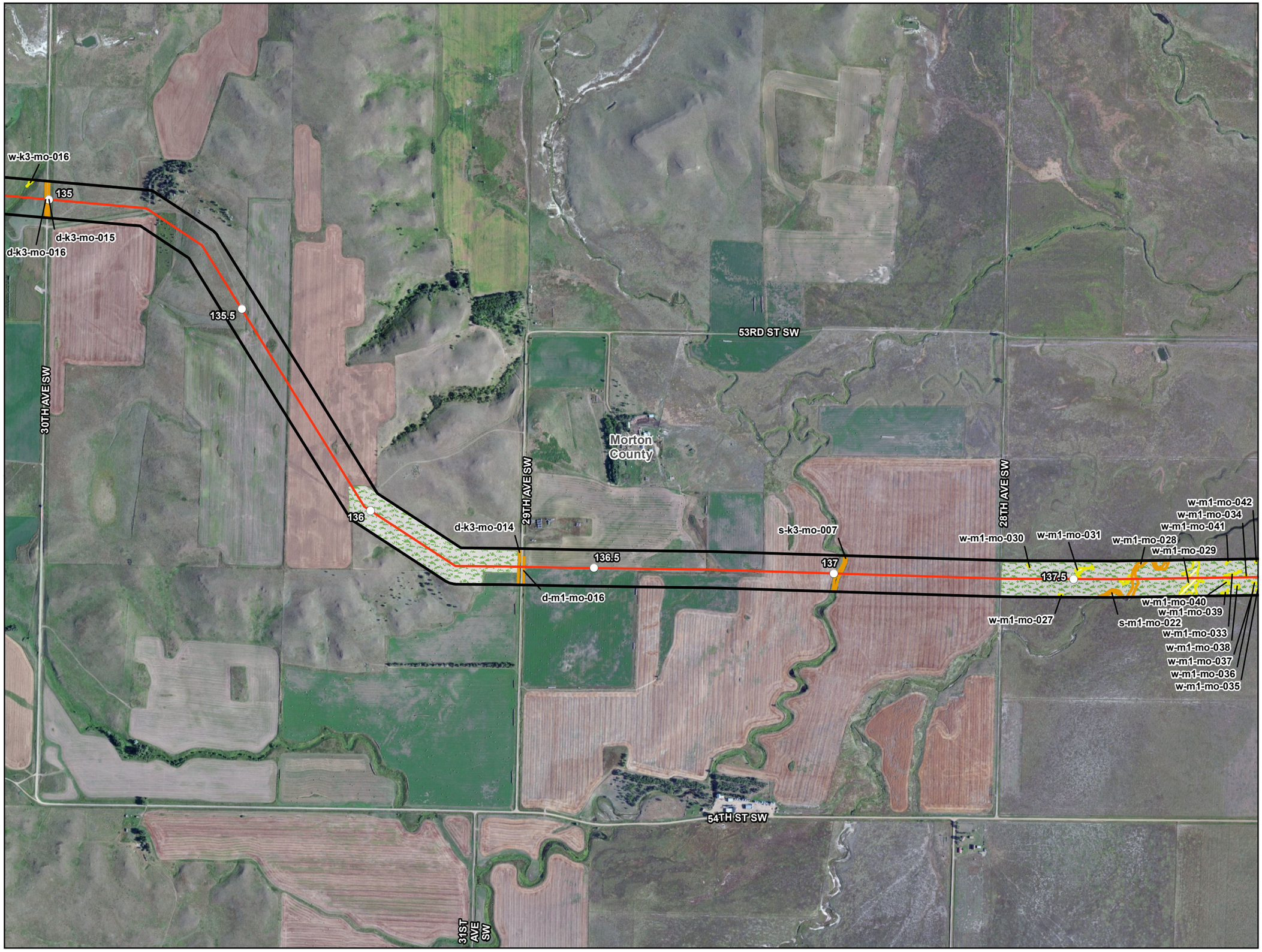

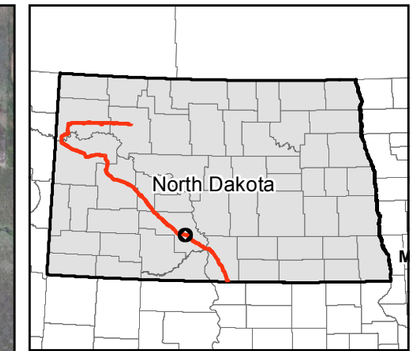

0 500 1,000 Feet

1 inch = 1,000 feet

N W E S

Service Layer Credits: Source: Esri, DigitalGlobe, GeoEye, i-cubed, USDA, USGS, AEX, Getmapping, Aerogrid, IGN, IGP, swisstopo, and the GIS User Community

- Milepost
- Valve Location (50' x 75')
- Launcher/Receiver Location (200' x 400')
- Centerline
- Survey Corridor
- Facility
- Desktop Delineated Waterbody
- Field Delineated Waterbody
- Partially Field Delineated Waterbody
- Desktop Delineated Waterbody
- Field Delineated Waterbody
- Partially Field Delineated Waterbody
- Dakota Skipper Habitat Point
- Dakota Skipper Habitat
- Piping Plover Wetland Habitat
- Prairie Dog Village
- Surveyed Grassland
- County Boundary

Dakota Access, LLC

Dakota Access Pipeline Project

Exhibit A.4
Environmental Features Maps

Page 127 of 161
Morton County

DAKOTA ACCESS, LLC

For Environmental Review Purposes Only

12/17/2014

Source: Z:\Clients\E_H\Energy_Transfer\DAPL\A\GIS\2014\12\WW_TE_Maps\Exhibit_A_5_Environmental_Features_Maps.mxd

Date: (12/17/2014)

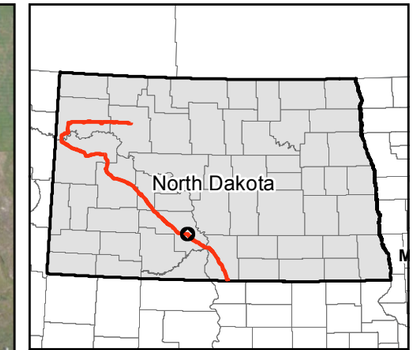

0 500 1,000 Feet

1 inch = 1,000 feet

N W E S

Service Layer Credits: Source: Esri, DigitalGlobe, GeoEye, i-cubed, USDA, USGS, AEX, Getmapping, Aerogrid, IGN, IGP, swisstopo, and the GIS User Community

- Milepost
- Valve Location (50' x 75')
- Launcher/Receiver Location (200' x 400')
- Centerline
- Survey Corridor
- Facility
- Desktop Delineated Waterbody
- Field Delineated Waterbody
- Partially Field Delineated Waterbody
- Desktop Delineated Waterbody
- Field Delineated Waterbody
- Partially Field Delineated Waterbody
- Dakota Skipper Habitat Point
- Dakota Skipper Habitat
- Piping Plover Wetland Habitat
- Prairie Dog Village
- Surveyed Grassland
- County Boundary

Dakota Access, LLC

Dakota Access Pipeline Project

Exhibit A.4
Environmental Features Maps

Page 128 of 161
Morton County

DAKOTA ACCESS, LLC

For Environmental Review Purposes Only

12/17/2014

Date: (12/17/2014) Source: Z:\Clients\E_H\Energy_Transfer\DAPL\Arc\GIS\2014\12\WW_TE_Maps\Exhibit_A_5_Environmental_Features_Maps.mxd

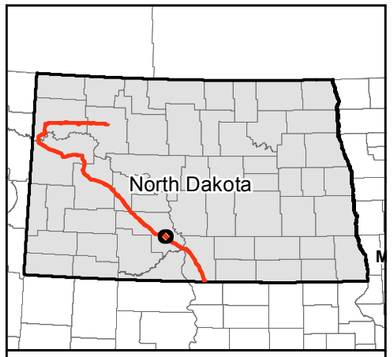

0 500 1,000 Feet

1 inch = 1,000 feet

Service Layer Credits: Source: Esri, DigitalGlobe, GeoEye, i-cubed, USDA, USGS, AEX, Getmapping, Aerogrid, IGN, IGP, swisstopo, and the GIS User Community

N W E S

- Milepost
- Valve Location (50' x 75')
- Launcher/Receiver Location (200' x 400')
- Centerline
- Survey Corridor
- Facility
- Desktop Delineated Waterbody
- Field Delineated Waterbody
- Partially Field Delineated Waterbody
- Desktop Delineated Waterbody
- Field Delineated Waterbody
- Partially Field Delineated Waterbody
- Dakota Skipper Habitat Point
- Dakota Skipper Habitat
- Piping Plover Wetland Habitat
- Prairie Dog Village
- Surveyed Grassland
- County Boundary

Dakota Access, LLC

Dakota Access Pipeline Project

Exhibit A.4
Environmental Features Maps

Page 129 of 161
Morton County

DAKOTA ACCESS, LLC

For Environmental Review Purposes Only

12/17/2014

Source: Z:\Clients\E_H\Energy_Transfer\DAPL\ArcGIS\2014\12\WW_TE_Maps\Exhibit_A_5_Environmental_Features_Maps.mxd

Date: (12/17/2014)

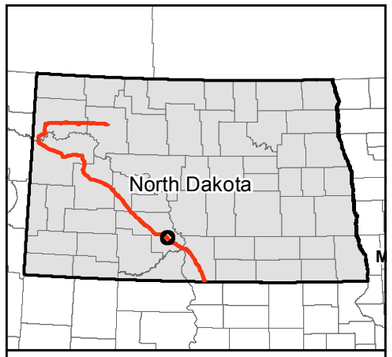

0 500 1,000 Feet

1 inch = 1,000 feet

N W E S

Service Layer Credits: Source: Esri, DigitalGlobe, GeoEye, i-cubed, USDA, USGS, AEX, Getmapping, Aerogrid, IGN, IGP, swisstopo, and the GIS User Community

- Milepost
- Valve Location (50' x 75')
- Launcher/Receiver Location (200' x 400')
- Centerline
- Survey Corridor
- Facility
- Desktop Delineated Waterbody
- Field Delineated Waterbody
- Partially Field Delineated Waterbody
- Desktop Delineated Waterbody
- Field Delineated Waterbody
- Partially Field Delineated Waterbody
- Dakota Skipper Habitat Point
- Dakota Skipper Habitat
- Piping Plover Wetland Habitat
- Prairie Dog Village
- Surveyed Grassland
- County Boundary

Dakota Access, LLC

Dakota Access Pipeline Project

Exhibit A.4
Environmental Features Maps

Page 130 of 161
Morton County

DAKOTA ACCESS, LLC

For Environmental Review Purposes Only

12/17/2014

Source: Z:\Clients\E_H\Energy_Transfer\DAPL\ArcGIS\2014\12\WW_TE_Maps\Exhibit_A_5_Environmental_Features_Maps.mxd

Date: (12/17/2014)

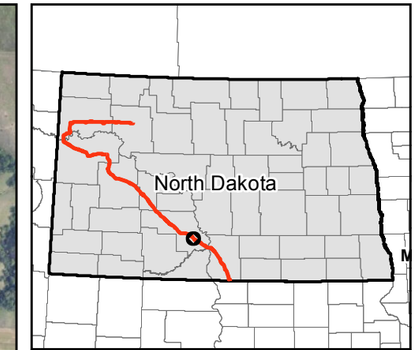

0 500 1,000 Feet

1 inch = 1,000 feet

Service Layer Credits: Source: Esri, DigitalGlobe, GeoEye, i-cubed, USDA, USGS, AEX, Getmapping, Aerogrid, IGN, IGP, swisstopo, and the GIS User Community

N W E S

- Milepost
- Valve Location (50' x 75')
- Launcher/Receiver Location (200' x 400')
- Centerline
- Survey Corridor
- Facility
- Desktop Delineated Waterbody
- Field Delineated Waterbody
- Partially Field Delineated Waterbody
- Desktop Delineated Waterbody
- Field Delineated Waterbody
- Partially Field Delineated Waterbody
- Dakota Skipper Habitat Point
- Dakota Skipper Habitat
- Piping Plover Wetland Habitat
- Prairie Dog Village
- Surveyed Grassland
- County Boundary

Dakota Access, LLC

Dakota Access Pipeline Project

Exhibit A.4 Environmental Features Maps

Page 131 of 161
Morton County

DAKOTA ACCESS, LLC

For Environmental Review Purposes Only

12/17/2014

Source: Z:\Clients\E_H\Energy_Transfer\DAPL\A\GIS\2014\12\WW_TE_Maps\Exhibit_A_5_Environmental_Features_Maps.mxd
Date: (12/17/2014)

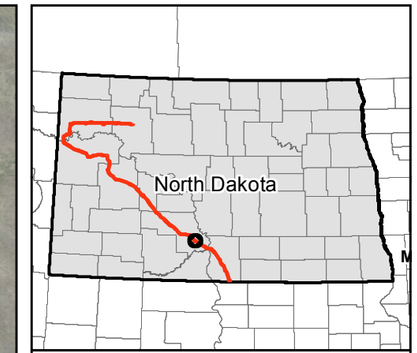

0 500 1,000 Feet

1 inch = 1,000 feet

N W E S

Service Layer Credits: Source: Esri, DigitalGlobe, GeoEye, i-cubed, USDA, USGS, AEX, Getmapping, Aerogrid, IGN, IGP, swisstopo, and the GIS User Community

- Milepost
- Valve Location (50' x 75')
- Launcher/Receiver Location (200' x 400')
- Centerline
- Survey Corridor
- Facility
- Desktop Delineated Waterbody
- Field Delineated Waterbody
- Partially Field Delineated Waterbody
- Desktop Delineated Waterbody
- Field Delineated Waterbody
- Partially Field Delineated Waterbody
- Dakota Skipper Habitat Point
- Dakota Skipper Habitat
- Piping Plover Wetland Habitat
- Prairie Dog Village
- Surveyed Grassland
- County Boundary

Dakota Access, LLC

Dakota Access Pipeline Project

Exhibit A.4
Environmental Features Maps

Page 132 of 161
Morton County

DAKOTA ACCESS, LLC

For Environmental Review Purposes Only

12/17/2014

Source: Z:\Clients\E_H\Energy_Transfer\DAPL\ArcGIS\2014\12\WW_TE_Maps\Exhibit_A_5_Environmental_Features_Maps.mxd

Date: (12/17/2014)

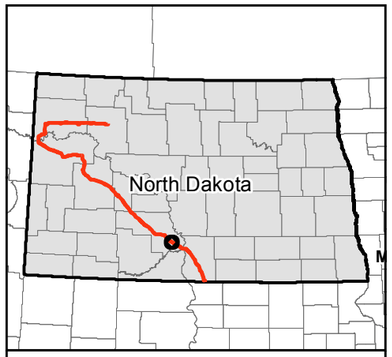

0 500 1,000 Feet

1 inch = 1,000 feet

Service Layer Credits: Source: Esri, DigitalGlobe, GeoEye, i-cubed, USDA, USGS, AEX, Getmapping, Aerogrid, IGN, IGP, swisstopo, and the GIS User Community

N W E S

- Milepost
- Valve Location (50' x 75')
- Launcher/Receiver Location (200' x 400')
- Centerline
- Survey Corridor
- Facility
- Desktop Delineated Waterbody
- Field Delineated Waterbody
- Partially Field Delineated Waterbody
- Desktop Delineated Waterbody
- Field Delineated Waterbody
- Partially Field Delineated Waterbody
- Dakota Skipper Habitat Point
- Dakota Skipper Habitat
- Piping Plover Wetland Habitat
- Prairie Dog Village
- Surveyed Grassland
- County Boundary

Dakota Access, LLC

Dakota Access Pipeline Project

Exhibit A.4
Environmental Features Maps

Page 133 of 161
Morton County

DAKOTA ACCESS, LLC

For Environmental Review Purposes Only

12/17/2014

Source: Z:\Clients\E_H\Energy_Transfer\DAPL\ArcGIS\2014\12\WV_TE_Maps\Exhibit_A_5_Environmental_Features_Maps.mxd

Date: (12/17/2014)

61ST ST
61ST ST SW
151
d-k3-mo-008
d-k3-mo-009
s-k3-mo-002
19TH AVE
151.5
Morton County
152
p-k3-mo-001
w-k3-mo-003
152.5
153
w-k3-mo-004
w-k3-mo-002
62ND ST SW
18TH AVE
17TH AVE SW
19TH AVE SW

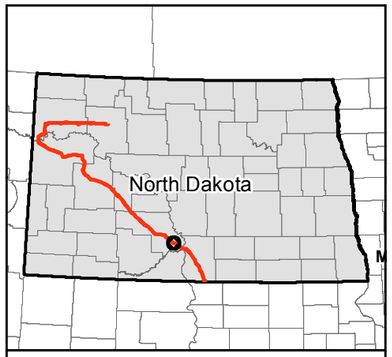

0 500 1,000 Feet

1 inch = 1,000 feet

Service Layer Credits: Source: Esri, DigitalGlobe, GeoEye, i-cubed, USDA, USGS, AEX, Getmapping, Aerogrid, IGN, IGP, swisstopo, and the GIS User Community

N W E S

- Milepost
- Valve Location (50' x 75')
- Launcher/Receiver Location (200' x 400')
- Centerline
- Survey Corridor
- Facility
- Desktop Delineated Waterbody
- Field Delineated Waterbody
- Partially Field Delineated Waterbody
- Desktop Delineated Waterbody
- Field Delineated Waterbody
- Partially Field Delineated Waterbody
- Dakota Skipper Habitat Point
- Dakota Skipper Habitat
- Piping Plover Wetland Habitat
- Prairie Dog Village
- Surveyed Grassland
- County Boundary

Dakota Access, LLC

Dakota Access Pipeline Project

Exhibit A.4
Environmental Features Maps

Page 134 of 161
Morton County

DAKOTA ACCESS, LLC

For Environmental Review Purposes Only

12/17/2014

Date: (12/17/2014) Source: Z:\Clients\E_P\Energy_Transfer\DAPL\ArcGIS\2014\12\WW_TE_Maps\Exhibit_A_5_Environmental_Features_Maps.mxd

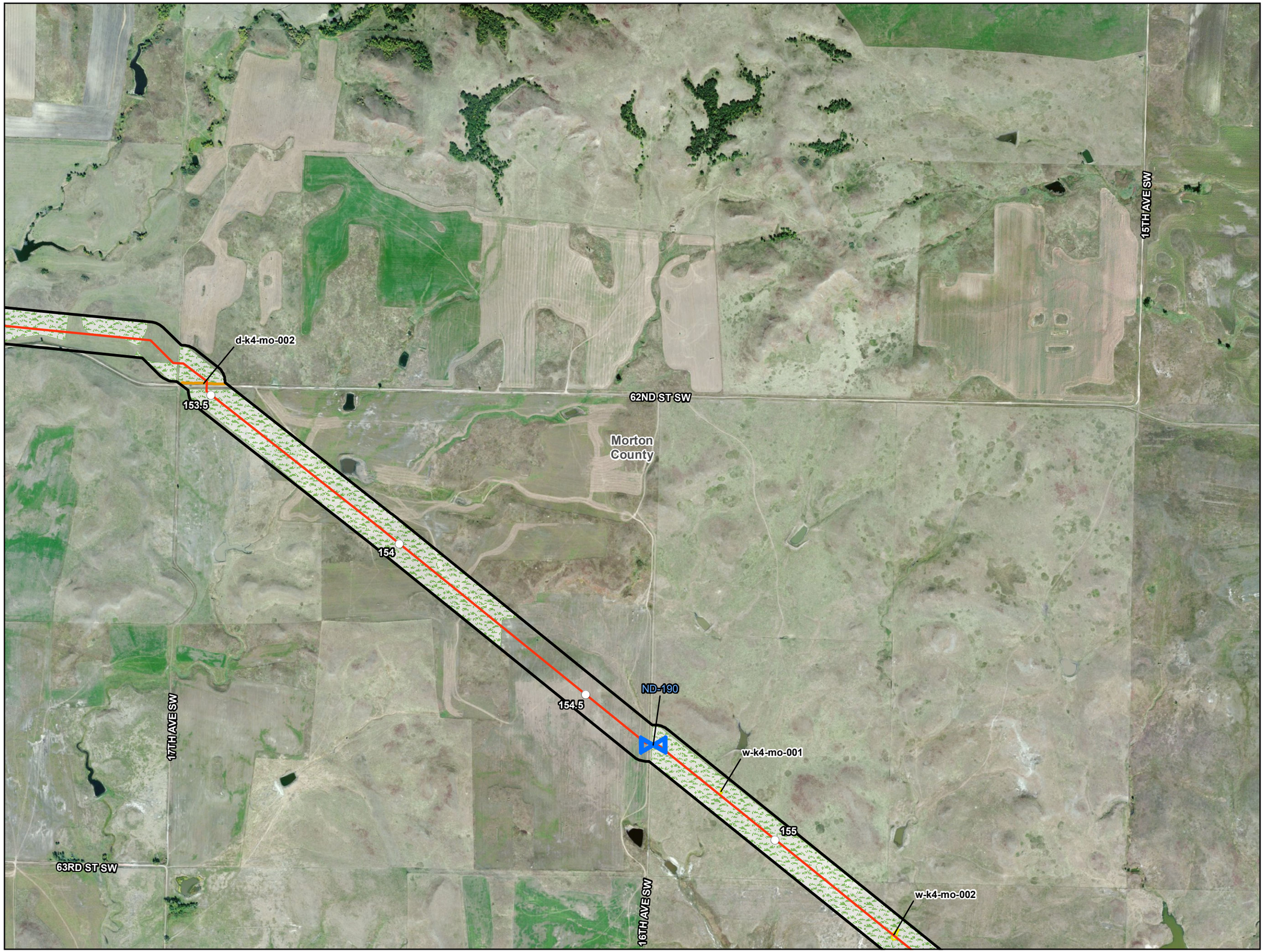

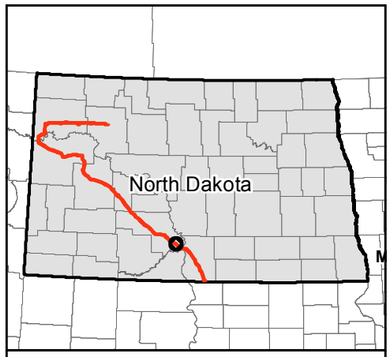

0 500 1,000 Feet

1 inch = 1,000 feet

Service Layer Credits: Source: Esri, DigitalGlobe, GeoEye, i-cubed, USDA, USGS, AEX, Getmapping, Aerogrid, IGN, IGP, swisstopo, and the GIS User Community

N W E S

- Milepost
- Valve Location (50' x 75')
- Launcher/Receiver Location (200' x 400')
- Centerline
- Survey Corridor
- Facility
- Desktop Delineated Waterbody
- Field Delineated Waterbody
- Partially Field Delineated Waterbody
- Desktop Delineated Waterbody
- Field Delineated Waterbody
- Partially Field Delineated Waterbody
- Dakota Skipper Habitat Point
- Dakota Skipper Habitat
- Piping Plover Wetland Habitat
- Prairie Dog Village
- Surveyed Grassland
- County Boundary

Dakota Access, LLC

Dakota Access Pipeline Project

Exhibit A.4
Environmental Features Maps

Page 135 of 161
Morton County

DAKOTA ACCESS, LLC

For Environmental Review Purposes Only

12/17/2014

Source: Z:\Clients\E_H\Energy_Transfer\DAPL\A\GIS\2014\12\WW_TE_Maps\Exhibit_A_5_Environmental_Features_Maps.mxd

Date: (12/17/2014)

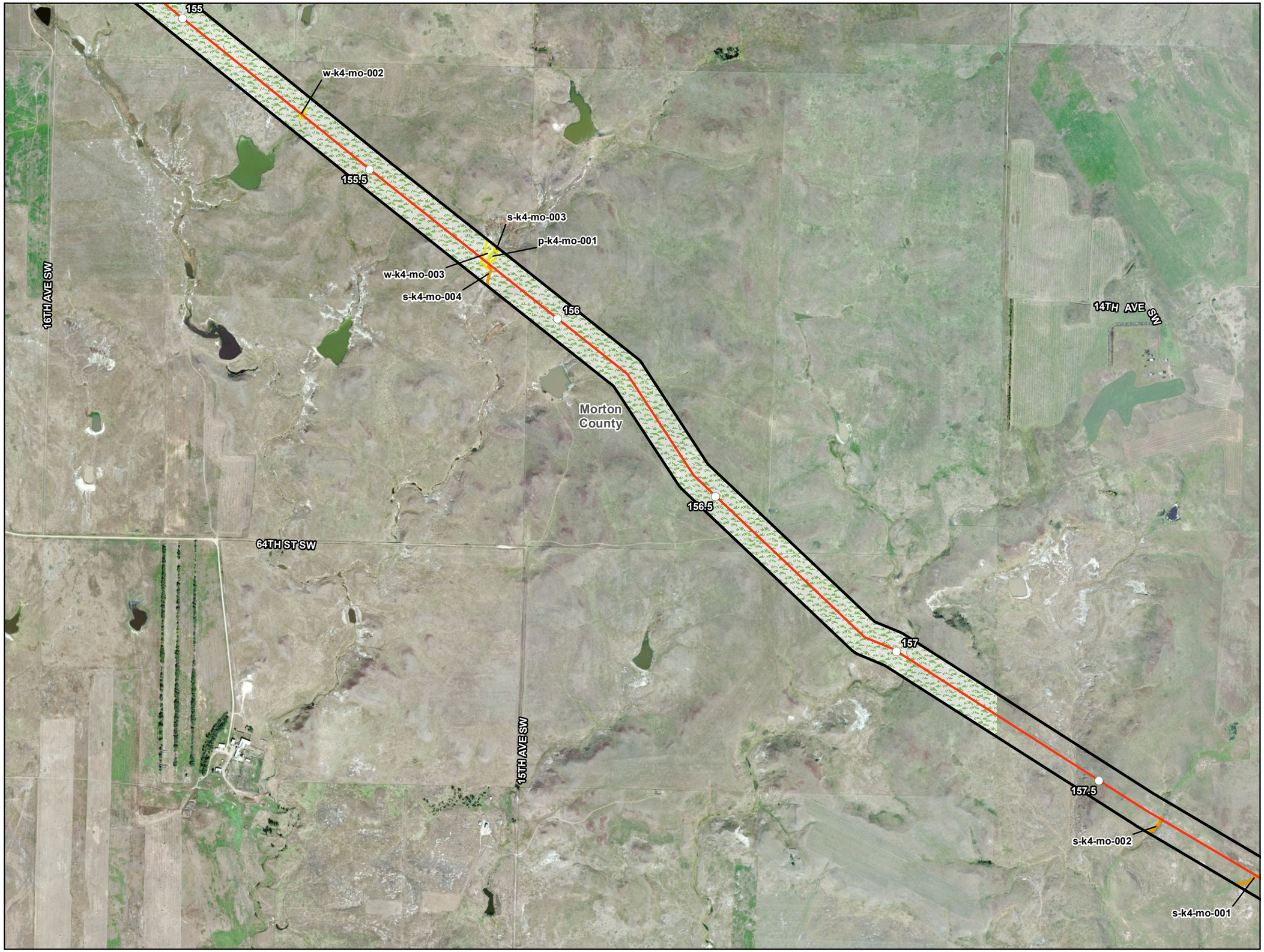

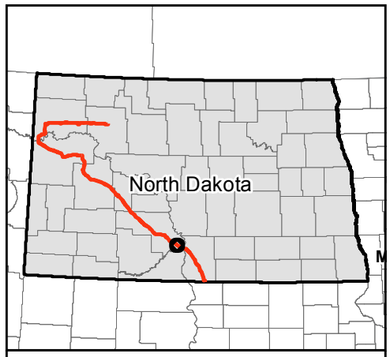

0 500 1,000 Feet

1 inch = 1,000 feet

N W E S

Service Layer Credits: Source: Esri, DigitalGlobe, GeoEye, i-cubed, USDA, USGS, AEX, Getmapping, Aerogrid, IGN, IGP, swisstopo, and the GIS User Community

- Milepost
- Valve Location (50' x 75')
- Launcher/Receiver Location (200' x 400')
- Centerline
- Survey Corridor
- Facility
- Desktop Delineated Waterbody
- Field Delineated Waterbody
- Partially Field Delineated Waterbody
- Desktop Delineated Waterbody
- Field Delineated Waterbody
- Partially Field Delineated Waterbody
- Dakota Skipper Habitat Point
- Dakota Skipper Habitat
- Piping Plover Wetland Habitat
- Prairie Dog Village
- Surveyed Grassland
- County Boundary

Dakota Access, LLC

Dakota Access Pipeline Project

Exhibit A.4 Environmental Features Maps

Page 136 of 161
Morton County

DAKOTA ACCESS, LLC

For Environmental Review Purposes Only

12/17/2014

Date: (12/17/2014) Source: Z:\Clients\E_FH\Energy_Transfer\DAPL\ArcGIS\2014\12\WW_TE_Maps\Exhibit_A_5_Environmental_Features_Maps.mxd

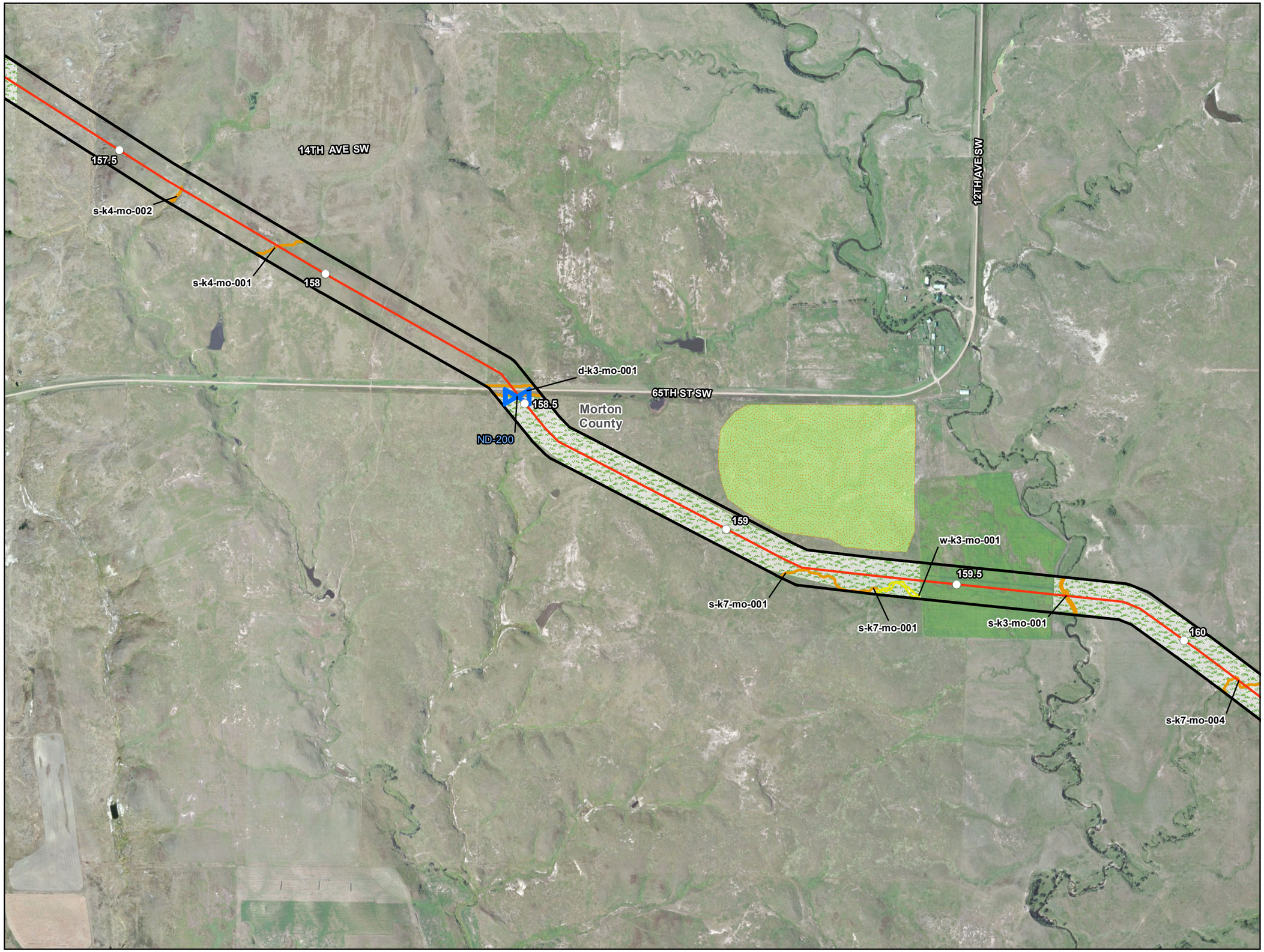

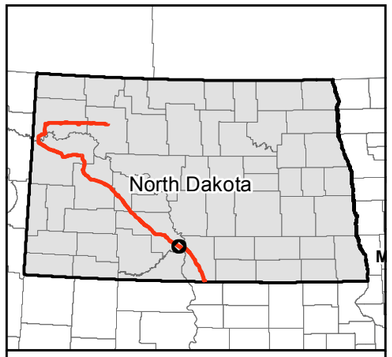

0 500 1,000 Feet

1 inch = 1,000 feet

Service Layer Credits: Source: Esri, DigitalGlobe, GeoEye, i-cubed, USDA, USGS, AEX, Getmapping, Aerogrid, IGN, IGP, swisstopo, and the GIS User Community

N W E S

- Milepost
- Valve Location (50' x 75')
- Launcher/Receiver Location (200' x 400')
- Centerline
- Survey Corridor
- Facility
- Desktop Delineated Waterbody
- Field Delineated Waterbody
- Partially Field Delineated Waterbody
- Desktop Delineated Waterbody
- Field Delineated Waterbody
- Partially Field Delineated Waterbody
- Dakota Skipper Habitat Point
- Dakota Skipper Habitat
- Piping Plover Wetland Habitat
- Prairie Dog Village
- Surveyed Grassland
- County Boundary

Dakota Access, LLC

Dakota Access Pipeline Project

Exhibit A.4
Environmental Features Maps

Page 137 of 161
Morton County

DAKOTA ACCESS, LLC

For Environmental Review Purposes Only

12/17/2014

Source: Z:\Clients\E_H\Energy_Transfer\DAPL\A\GIS\2014\12\WW_TE_Maps\Exhibit_A_5_Environmental_Features_Maps.mxd

Date: (12/17/2014)

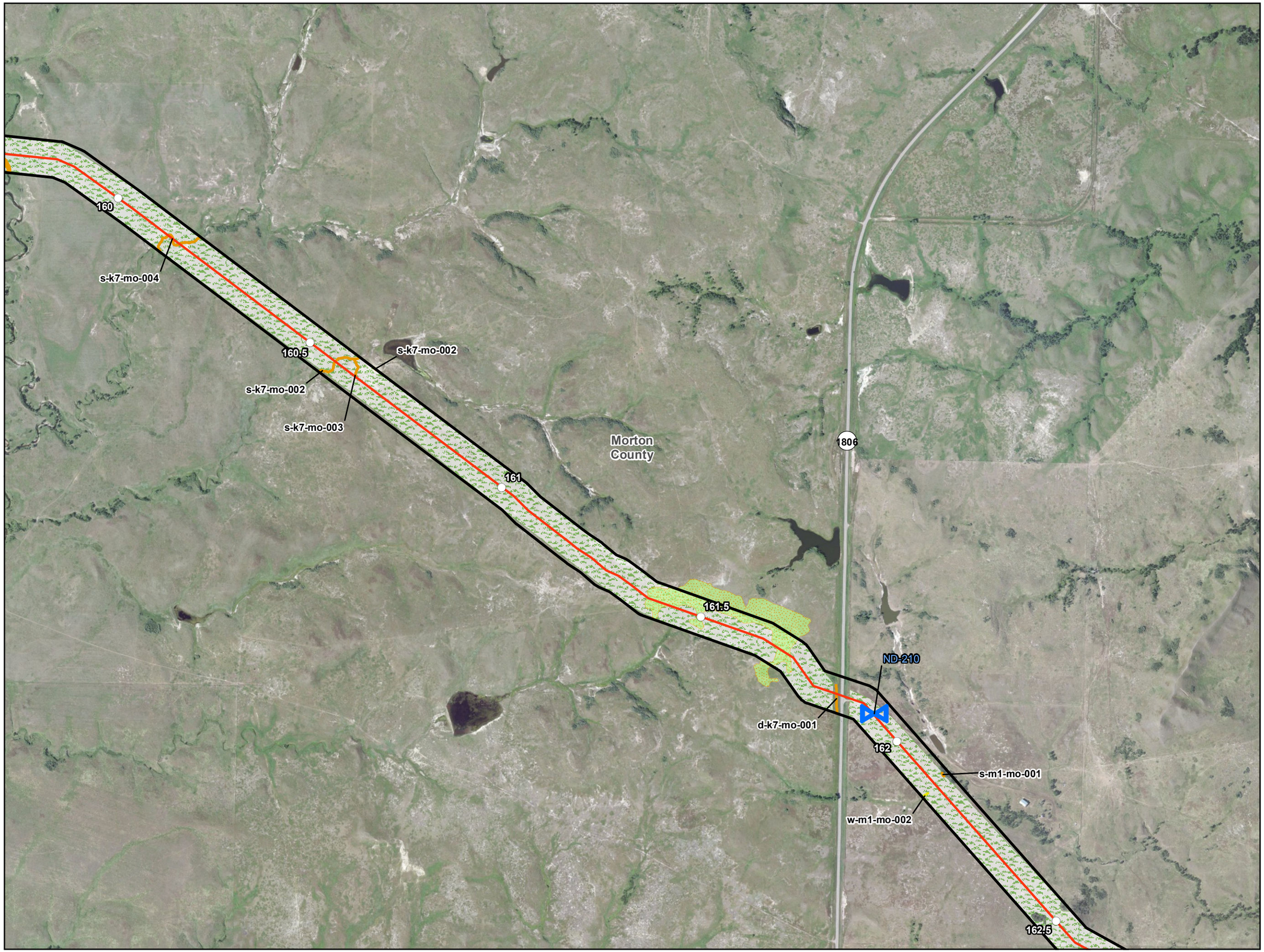

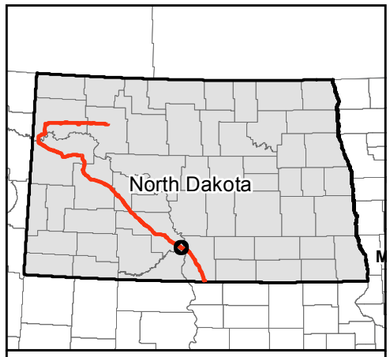

0 500 1,000 Feet

1 inch = 1,000 feet

N W E S

Service Layer Credits: Source: Esri, DigitalGlobe, GeoEye, i-cubed, USDA, USGS, AEX, Getmapping, Aerogrid, IGN, IGP, swisstopo, and the GIS User Community

- Milepost
- Valve Location (50' x 75')
- Launcher/Receiver Location (200' x 400')
- Centerline
- Survey Corridor
- Facility
- Desktop Delineated Waterbody
- Field Delineated Waterbody
- Partially Field Delineated Waterbody
- Desktop Delineated Waterbody
- Field Delineated Waterbody
- Partially Field Delineated Waterbody
- Dakota Skipper Habitat Point
- Dakota Skipper Habitat
- Piping Plover Wetland Habitat
- Prairie Dog Village
- Surveyed Grassland
- County Boundary

Dakota Access, LLC

Dakota Access Pipeline Project

Exhibit A.4
Environmental Features Maps

Page 138 of 161
Morton County

DAKOTA ACCESS, LLC

For Environmental Review Purposes Only

12/17/2014

Date: (12/17/2014) Source: Z:\Clients\E_P\Energy_Transfer\DAPL\ArcGIS\2014\12\WW_TE_Maps\Exhibit_A_5_Environmental_Features_Maps.mxd

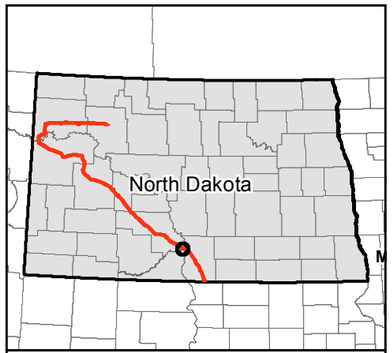

0 500 1,000 Feet

1 inch = 1,000 feet

Service Layer Credits: Source: Esri, DigitalGlobe, GeoEye, i-cubed, USDA, USGS, AEX, Getmapping, Aerogrid, IGN, IGP, swisstopo, and the GIS User Community

N W E S

- Milepost
- Valve Location (50' x 75')
- Launcher/Receiver Location (200' x 400')
- Centerline
- Survey Corridor
- Facility
- Desktop Delineated Waterbody
- Field Delineated Waterbody
- Partially Field Delineated Waterbody
- Desktop Delineated Waterbody
- Field Delineated Waterbody
- Partially Field Delineated Waterbody
- Dakota Skipper Habitat Point
- Dakota Skipper Habitat
- Piping Plover Wetland Habitat
- Prairie Dog Village
- Surveyed Grassland
- County Boundary

Dakota Access, LLC

Dakota Access Pipeline Project

Exhibit A.4
Environmental Features Maps

Page 139 of 161
Morton & Emmons Counties

DAKOTA ACCESS, LLC

For Environmental Review Purposes Only

12/17/2014

Source: Z:\Clients\E_H\Energy_Transfer\DAPL\ArcGIS\2014\12\WW_TE_Maps\Exhibit_A_5_Environmental_Features_Maps.mxd

Date: (12/17/2014)

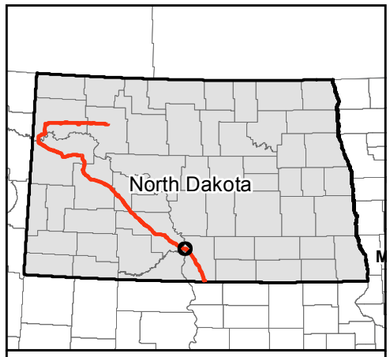

0 500 1,000 Feet

1 inch = 1,000 feet

Service Layer Credits: Source: Esri, DigitalGlobe, GeoEye, i-cubed, USDA, USGS, AEX, Getmapping, Aerogrid, IGN, IGP, swisstopo, and the GIS User Community

N W E S

- Milepost
- Valve Location (50' x 75')
- Launcher/Receiver Location (200' x 400')
- Centerline
- Survey Corridor
- Facility
- Desktop Delineated Waterbody
- Field Delineated Waterbody
- Partially Field Delineated Waterbody
- Desktop Delineated Waterbody
- Field Delineated Waterbody
- Partially Field Delineated Waterbody
- Dakota Skipper Habitat Point
- Dakota Skipper Habitat
- Piping Plover Wetland Habitat
- Prairie Dog Village
- Surveyed Grassland
- County Boundary

Dakota Access, LLC

Dakota Access Pipeline Project

Exhibit A.4
Environmental Features Maps

Emmons County

DAKOTA ACCESS, LLC

For Environmental Review Purposes Only

12/17/2014

Source: Z:\Clients\E_H\Energy_Transfer\DAPL\ArcGIS\20141212\WV_TE_Maps\Exhibit_A_5_Environmental_Features_Maps.mxd

Date: (12/17/2014)

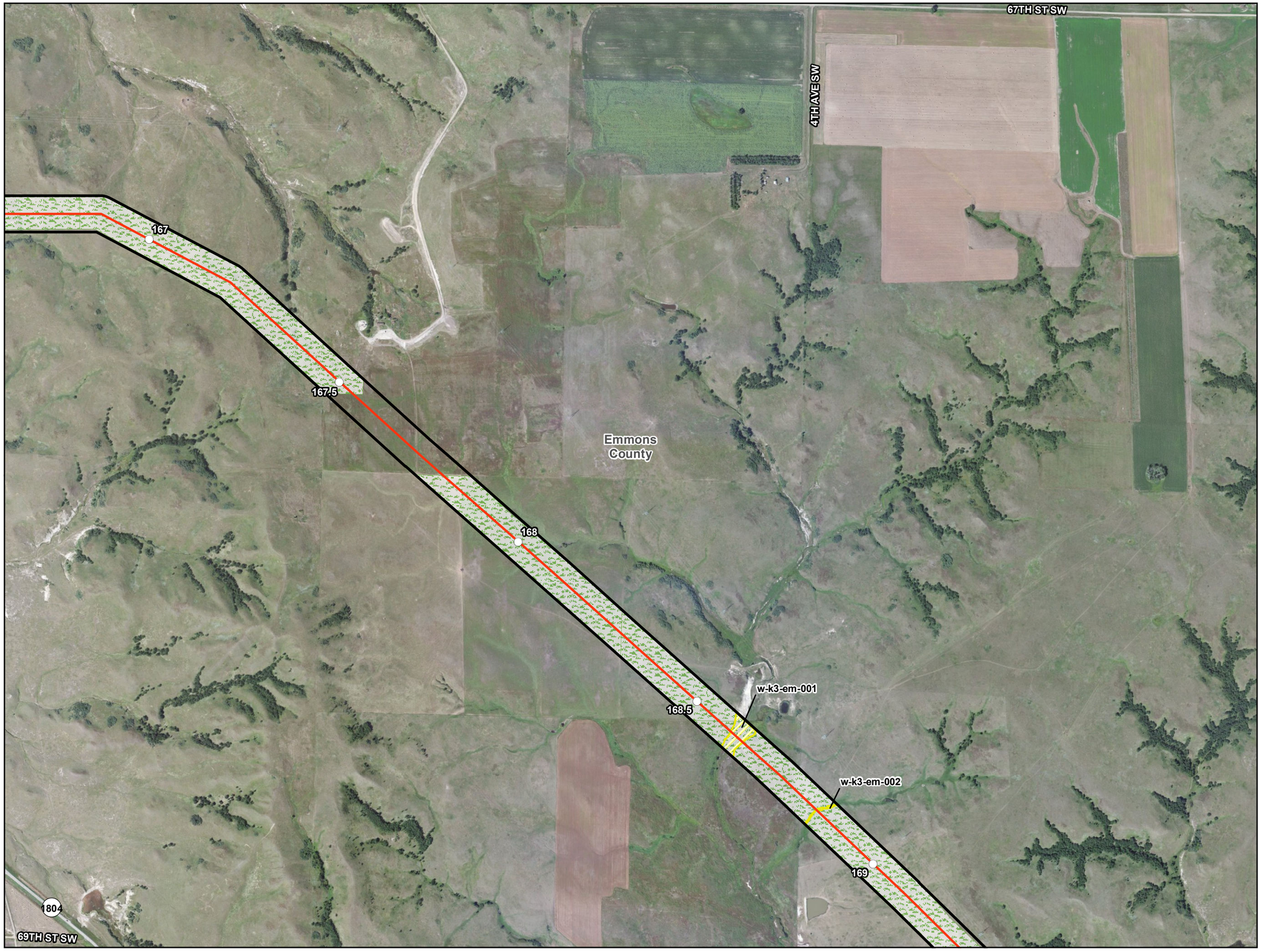

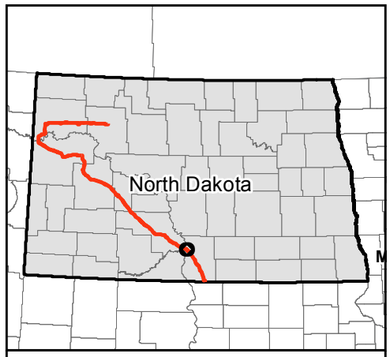

0 500 1,000 Feet

1 inch = 1,000 feet

Service Layer Credits: Source: Esri, DigitalGlobe, GeoEye, i-cubed, USDA, USGS, AEX, Getmapping, Aerogrid, IGN, IGP, swisstopo, and the GIS User Community

N W E S

- Milepost
- Valve Location (50' x 75')
- Launcher/Receiver Location (200' x 400')
- Centerline
- Survey Corridor
- Facility
- Desktop Delineated Waterbody
- Field Delineated Waterbody
- Partially Field Delineated Waterbody
- Desktop Delineated Waterbody
- Field Delineated Waterbody
- Partially Field Delineated Waterbody
- Dakota Skipper Habitat Point
- Dakota Skipper Habitat
- Piping Plover Wetland Habitat
- Prairie Dog Village
- Surveyed Grassland
- County Boundary

Dakota Access, LLC

Dakota Access Pipeline Project

Exhibit A.4
Environmental Features Maps

Emmons County

DAKOTA ACCESS, LLC

For Environmental Review Purposes Only

12/17/2014

Source: Z:\Clients\E_H\Energy_Transfer\DAPL\ArcGIS\2014\12\WW_TE_Maps\Exhibit_A_5_Environmental_Features_Maps.mxd

Date: (12/17/2014)

169
169.5
ND-230
170
69TH ST SW
4TH AVE SW
2ND AVE SW
Emmons County
s-k2-em-001
170.5
w-k2-em-001
70TH ST SW
1804
171
171.5

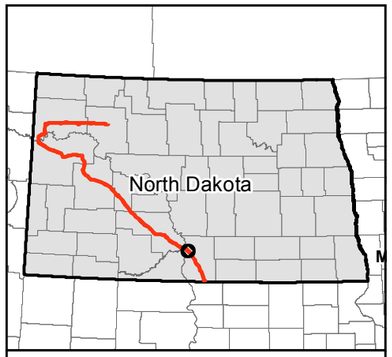

0 500 1,000 Feet

1 inch = 1,000 feet

N
W E
S

Service Layer Credits: Source: Esri, DigitalGlobe, GeoEye, i-cubed, USDA, USGS, AEX, Getmapping, Aerogrid, IGN, IGP, swisstopo, and the GIS User Community

- Milepost
- Valve Location (50' x 75')
- Launcher/Receiver Location (200' x 400')
- Centerline
- Survey Corridor
- Facility
- Desktop Delineated Waterbody
- Field Delineated Waterbody
- Partially Field Delineated Waterbody
- Desktop Delineated Waterbody
- Field Delineated Waterbody
- Partially Field Delineated Waterbody
- Dakota Skipper Habitat Point
- Dakota Skipper Habitat
- Piping Plover Wetland Habitat
- Prairie Dog Village
- Surveyed Grassland
- County Boundary

Dakota Access, LLC

Dakota Access Pipeline Project

Exhibit A.4
Environmental Features Maps

Page 142 of 161
Emmons County

DAKOTA ACCESS, LLC

For Environmental Review Purposes Only

12/17/2014

Source: Z:\Clients\E_H\Energy_Transfer\DAPL\A\GIS\2014\12\WW_TE_Maps\Exhibit_A_5_Environmental_Features_Maps.mxd

Date: (12/17/2014)

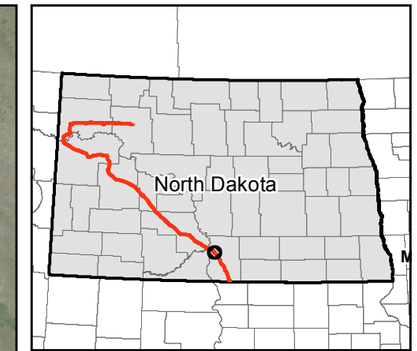

0 500 1,000 Feet

1 inch = 1,000 feet

N W E S

Service Layer Credits: Source: Esri, DigitalGlobe, GeoEye, i-cubed, USDA, USGS, AEX, Getmapping, Aerogrid, IGN, IGP, swisstopo, and the GIS User Community

- Milepost
- Valve Location (50' x 75')
- Launcher/Receiver Location (200' x 400')
- Centerline
- Survey Corridor
- Facility
- Desktop Delineated Waterbody
- Field Delineated Waterbody
- Partially Field Delineated Waterbody
- Desktop Delineated Waterbody
- Field Delineated Waterbody
- Partially Field Delineated Waterbody
- Dakota Skipper Habitat Point
- Dakota Skipper Habitat
- Piping Plover Wetland Habitat
- Prairie Dog Village
- Surveyed Grassland
- County Boundary

Dakota Access, LLC

Dakota Access Pipeline Project

Exhibit A.4
Environmental Features Maps

Emmons County

DAKOTA ACCESS, LLC

For Environmental Review Purposes Only

12/17/2014

Date: (12/17/2014) Source: Z:\Clients\E_H\Energy_Transfer\DAPL\ArcGIS\2014\12\WV_TE_Maps\Exhibit_A_5_Environmental_Features_Maps.mxd

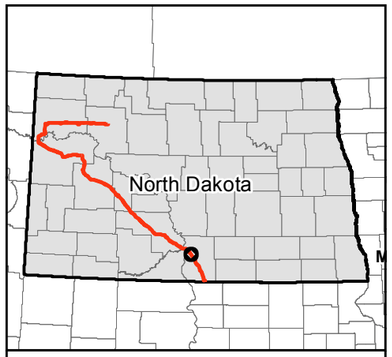

0 500 1,000 Feet

1 inch = 1,000 feet

N W E S

Service Layer Credits: Source: Esri, DigitalGlobe, GeoEye, i-cubed, USDA, USGS, AEX, Getmapping, Aerogrid, IGN, IGP, swisstopo, and the GIS User Community

- Milepost
- Valve Location (50' x 75')
- Launcher/Receiver Location (200' x 400')
- Centerline
- Survey Corridor
- Facility
- Desktop Delineated Waterbody
- Field Delineated Waterbody
- Partially Field Delineated Waterbody
- Desktop Delineated Waterbody
- Field Delineated Waterbody
- Partially Field Delineated Waterbody
- Dakota Skipper Habitat Point
- Dakota Skipper Habitat
- Piping Plover Wetland Habitat
- Prairie Dog Village
- Surveyed Grassland
- County Boundary

Dakota Access, LLC

Dakota Access Pipeline Project

Exhibit A.4
Environmental Features Maps

Page 144 of 161
Emmons County

DAKOTA ACCESS, LLC

For Environmental Review Purposes Only

12/17/2014

Source: Z:\Clients\E_H\Energy_Transfer\DAPL\ArcGIS\2014\12\WW_TE_Maps\Exhibit_A_5_Environmental_Features_Maps.mxd

Date: (12/17/2014)

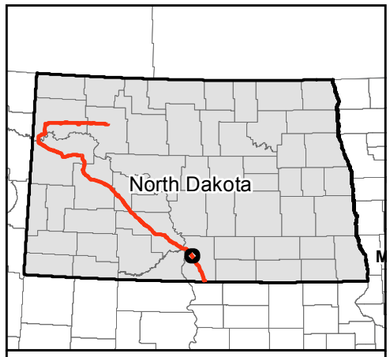

0 500 1,000 Feet

1 inch = 1,000 feet

N W E S

Service Layer Credits: Source: Esri, DigitalGlobe, GeoEye, i-cubed, USDA, USGS, AEX, Getmapping, Aerogrid, IGN, IGP, swisstopo, and the GIS User Community

- Milepost
- Valve Location (50' x 75')
- Launcher/Receiver Location (200' x 400')
- Centerline
- Survey Corridor
- Facility
- Desktop Delineated Waterbody
- Field Delineated Waterbody
- Partially Field Delineated Waterbody
- Desktop Delineated Waterbody
- Field Delineated Waterbody
- Partially Field Delineated Waterbody
- Dakota Skipper Habitat Point
- Dakota Skipper Habitat
- Piping Plover Wetland Habitat
- Prairie Dog Village
- Surveyed Grassland
- County Boundary

Dakota Access, LLC

Dakota Access Pipeline Project

Exhibit A.4 Environmental Features Maps

Page 145 of 161
Emmons County

DAKOTA ACCESS, LLC

For Environmental Review Purposes Only

12/17/2014

Source: Z:\Clients\E_H\Energy_Transfer\DAPL\ArcGIS\2014\12\WW_TE_Maps\Exhibit_A_5_Environmental_Features_Maps.mxd

Date: (12/17/2014)

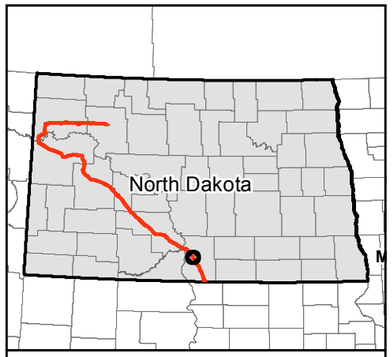

0 500 1,000 Feet

1 inch = 1,000 feet

N W E S

Service Layer Credits: Source: Esri, DigitalGlobe, GeoEye, i-cubed, USDA, USGS, AEX, Getmapping, Aerogrid, IGN, IGP, swisstopo, and the GIS User Community

- Milepost
- Valve Location (50' x 75')
- Launcher/Receiver Location (200' x 400')
- Centerline
- Survey Corridor
- Facility
- Desktop Delineated Waterbody
- Field Delineated Waterbody
- Partially Field Delineated Waterbody
- Desktop Delineated Waterbody
- Field Delineated Waterbody
- Partially Field Delineated Waterbody
- Dakota Skipper Habitat Point
- Dakota Skipper Habitat
- Piping Plover Wetland Habitat
- Prairie Dog Village
- Surveyed Grassland
- County Boundary

Dakota Access, LLC

Dakota Access Pipeline Project

Exhibit A.4
Environmental Features Maps

Page 146 of 161
Emmons County

DAKOTA ACCESS, LLC

For Environmental Review Purposes Only

12/17/2014

Date: (12/17/2014) Source: Z:\Clients\E_H\Energy_Transfer\DAPL\ArcGIS\20141212\WW_TE_Maps\Exhibit_A_5_Environmental_Features_Maps.mxd

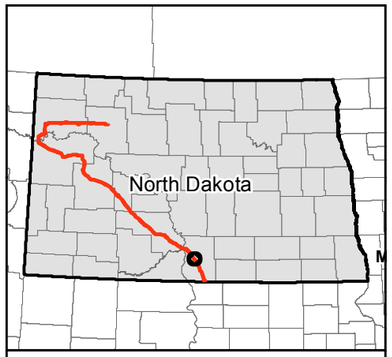

0 500 1,000 Feet

1 inch = 1,000 feet

N W E S

Service Layer Credits: Source: Esri, DigitalGlobe, GeoEye, i-cubed, USDA, USGS, AEX, Getmapping, Aerogrid, IGN, IGP, swisstopo, and the GIS User Community

- Milepost
- Valve Location (50' x 75')
- Launcher/Receiver Location (200' x 400')
- Centerline
- Survey Corridor
- Facility
- Desktop Delineated Waterbody
- Field Delineated Waterbody
- Partially Field Delineated Waterbody
- Desktop Delineated Waterbody
- Field Delineated Waterbody
- Partially Field Delineated Waterbody
- Dakota Skipper Habitat Point
- Dakota Skipper Habitat
- Piping Plover Wetland Habitat
- Prairie Dog Village
- Surveyed Grassland
- County Boundary

Dakota Access, LLC

Dakota Access Pipeline Project

Exhibit A.4 Environmental Features Maps

Emmons County

DAKOTA ACCESS, LLC

For Environmental Review Purposes Only

12/17/2014

Date: (12/17/2014) Source: Z:\Clients\E_H\Energy_Transfer\DAPL\ArcGIS\2014\12\WW_TE_Maps\Exhibit_A_5_Environmental_Features_Maps.mxd

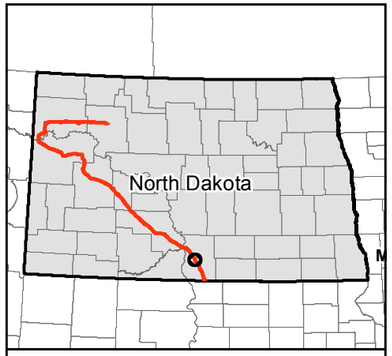

0 500 1,000 Feet

1 inch = 1,000 feet

Service Layer Credits: Source: Esri, DigitalGlobe, GeoEye, i-cubed, USDA, USGS, AEX, Getmapping, Aerogrid, IGN, IGP, swisstopo, and the GIS User Community

N W E S

- Milepost
- Valve Location (50' x 75')
- Launcher/Receiver Location (200' x 400')
- Centerline
- Survey Corridor
- Facility
- Desktop Delineated Waterbody
- Field Delineated Waterbody
- Partially Field Delineated Waterbody
- Desktop Delineated Waterbody
- Field Delineated Waterbody
- Partially Field Delineated Waterbody
- Dakota Skipper Habitat Point
- Dakota Skipper Habitat
- Piping Plover Wetland Habitat
- Prairie Dog Village
- Surveyed Grassland
- County Boundary

Dakota Access, LLC

Dakota Access Pipeline Project

Exhibit A.4
Environmental Features Maps

Page 148 of 161
Emmons County

DAKOTA ACCESS, LLC

For Environmental Review Purposes Only

12/17/2014

Date: (12/17/2014) Source: Z:\Clients\E_H\Energy_Transfer\DAPL\A\GIS\2014\12\WW_TE_Maps\Exhibit_A_5_Environmental_Features_Maps.mxd

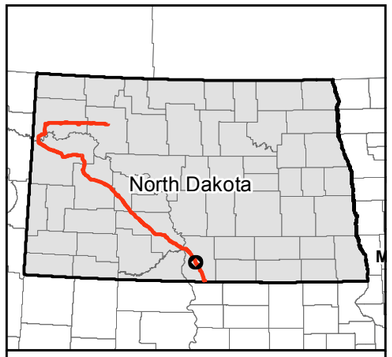

0 500 1,000 Feet

1 inch = 1,000 feet

N W E S

Service Layer Credits: Source: Esri, DigitalGlobe, GeoEye, i-cubed, USDA, USGS, AEX, Getmapping, Aerogrid, IGN, IGP, swisstopo, and the GIS User Community

- Milepost
- Valve Location (50' x 75')
- Launcher/Receiver Location (200' x 400')
- Centerline
- Survey Corridor
- Facility
- Desktop Delineated Waterbody
- Field Delineated Waterbody
- Partially Field Delineated Waterbody
- Desktop Delineated Waterbody
- Field Delineated Waterbody
- Partially Field Delineated Waterbody
- Dakota Skipper Habitat Point
- Dakota Skipper Habitat
- Piping Plover Wetland Habitat
- Prairie Dog Village
- Surveyed Grassland
- County Boundary

Dakota Access, LLC

Dakota Access Pipeline Project

Exhibit A.4
Environmental Features Maps

Page 149 of 161
Emmons County

DAKOTA ACCESS, LLC

For Environmental Review Purposes Only

12/17/2014

Source: Z:\Clients\E_H\Energy_Transfer\DAPL\ArcGIS\2014\12\WW_TE_Maps\Exhibit_A_5_Environmental_Features_Maps.mxd
Date: (12/17/2014)

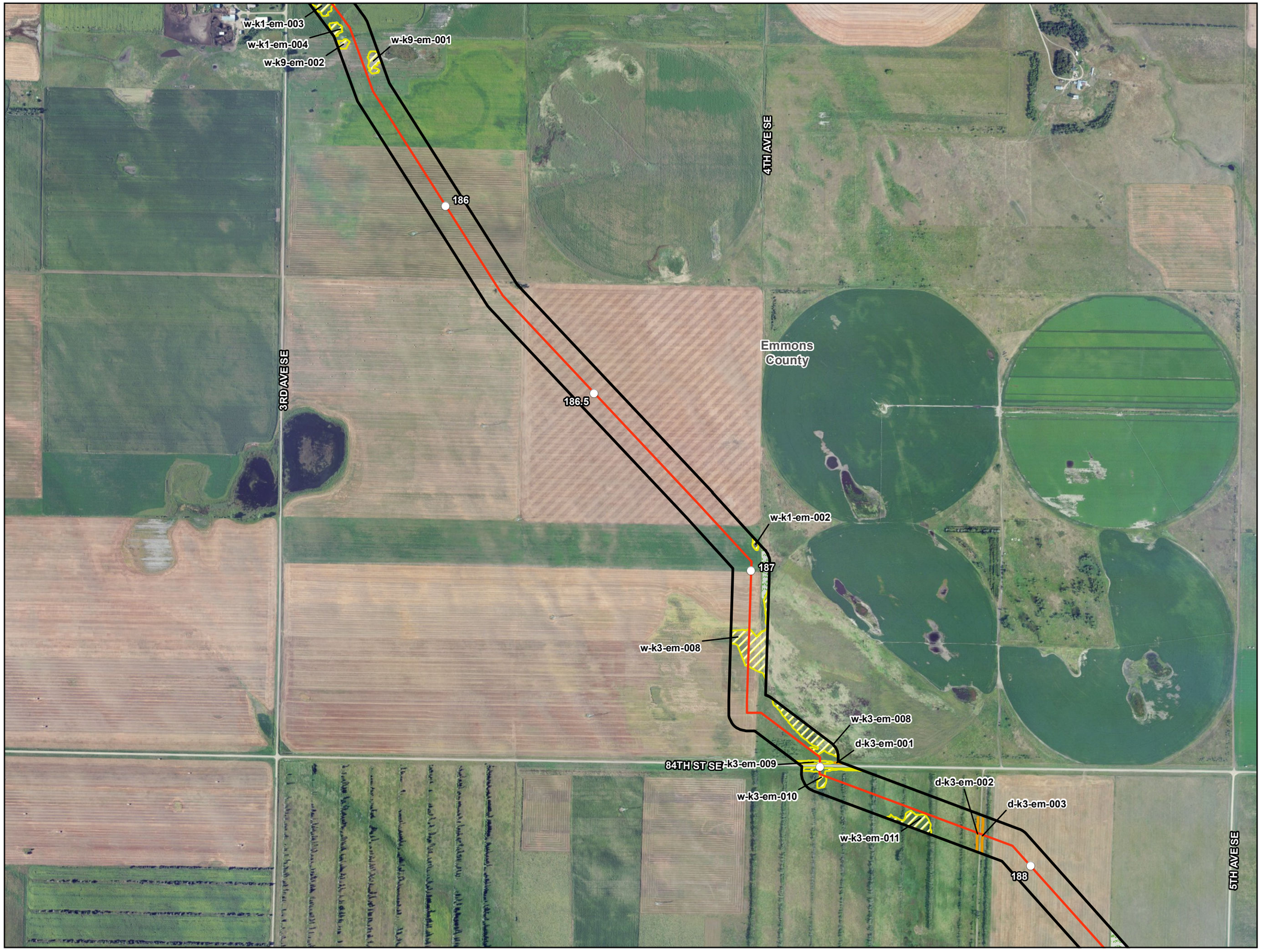

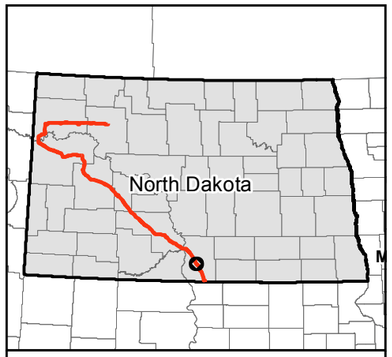

0 500 1,000 Feet

1 inch = 1,000 feet

N W E S

Service Layer Credits: Source: Esri, DigitalGlobe, GeoEye, i-cubed, USDA, USGS, AEX, Getmapping, Aerogrid, IGN, IGP, swisstopo, and the GIS User Community

- Milepost
- Valve Location (50' x 75')
- Launcher/Receiver Location (200' x 400')
- Centerline
- Survey Corridor
- Facility
- Desktop Delineated Waterbody
- Field Delineated Waterbody
- Partially Field Delineated Waterbody
- Desktop Delineated Waterbody
- Field Delineated Waterbody
- Partially Field Delineated Waterbody
- Dakota Skipper Habitat Point
- Dakota Skipper Habitat
- Piping Plover Wetland Habitat
- Prairie Dog Village
- Surveyed Grassland
- County Boundary

Dakota Access, LLC

Dakota Access Pipeline Project

Exhibit A.4
Environmental Features Maps

Emmons County

DAKOTA ACCESS, LLC

For Environmental Review Purposes Only

12/17/2014

Date: (12/17/2014) Source: Z:\Clients\E_H\Energy_Transfer\DAPL\A\GIS\2014\12\WW_TE_Maps\Exhibit_A_5_Environmental_Features_Maps.mxd

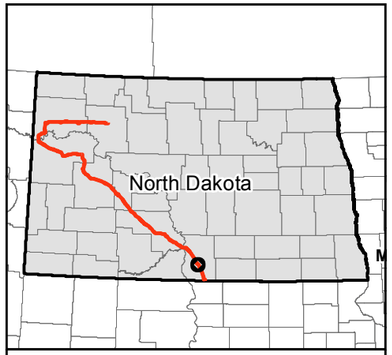

0 500 1,000 Feet

1 inch = 1,000 feet

Service Layer Credits: Source: Esri, DigitalGlobe, GeoEye, i-cubed, USDA, USGS, AEX, Getmapping, Aerogrid, IGN, IGP, swisstopo, and the GIS User Community

N W E S

- Milepost
- Valve Location (50' x 75')
- Launcher/Receiver Location (200' x 400')
- Centerline
- Survey Corridor
- Facility
- Desktop Delineated Waterbody
- Field Delineated Waterbody
- Partially Field Delineated Waterbody
- Desktop Delineated Waterbody
- Field Delineated Waterbody
- Partially Field Delineated Waterbody
- Dakota Skipper Habitat Point
- Dakota Skipper Habitat
- Piping Plover Wetland Habitat
- Prairie Dog Village
- Surveyed Grassland
- County Boundary

Dakota Access, LLC

Dakota Access Pipeline Project

Exhibit A.4
Environmental Features Maps

Page 151 of 161
Emmons County

DAKOTA ACCESS, LLC

For Environmental Review Purposes Only

12/17/2014

Source: Z:\Clients\E_H\Energy_Transfer\DAPL\ArcGIS\2014\12\WW_TE_Maps\Exhibit_A_5_Environmental_Features_Maps.mxd
Date: (12/17/2014)

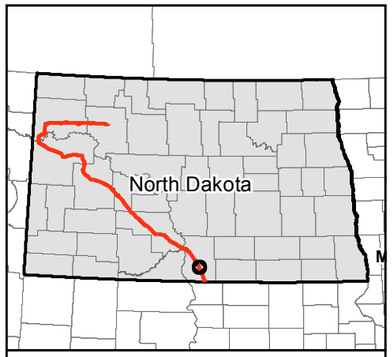

0 500 1,000 Feet

1 inch = 1,000 feet

N W E S

Service Layer Credits: Source: Esri, DigitalGlobe, GeoEye, i-cubed, USDA, USGS, AEX, Getmapping, Aerogrid, IGN, IGP, swisstopo, and the GIS User Community

- Milepost
- Valve Location (50' x 75')
- Launcher/Receiver Location (200' x 400')
- Centerline
- Survey Corridor
- Facility
- Desktop Delineated Waterbody
- Field Delineated Waterbody
- Partially Field Delineated Waterbody
- Desktop Delineated Waterbody
- Field Delineated Waterbody
- Partially Field Delineated Waterbody
- Dakota Skipper Habitat Point
- Dakota Skipper Habitat
- Piping Plover Wetland Habitat
- Prairie Dog Village
- Surveyed Grassland
- County Boundary

Dakota Access, LLC

Dakota Access Pipeline Project

Exhibit A.4
Environmental Features Maps

Page 152 of 161
Emmons County

DAKOTA ACCESS, LLC

For Environmental Review Purposes Only

12/17/2014

Source: Z:\Clients\E_H\Energy_Transfer\DAPL\ArcGIS\2014\12\WW_TE_Maps\Exhibit_A_5_Environmental_Features_Maps.mxd

Date: (12/17/2014)

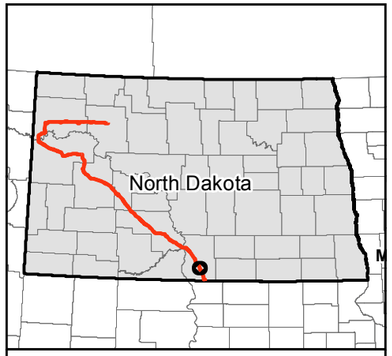

0 500 1,000 Feet

1 inch = 1,000 feet

N W E S

Service Layer Credits: Source: Esri, DigitalGlobe, GeoEye, i-cubed, USDA, USGS, AEX, Getmapping, Aerogrid, IGN, IGP, swisstopo, and the GIS User Community

- Milepost
- Valve Location (50' x 75')
- Launcher/Receiver Location (200' x 400')
- Centerline
- Survey Corridor
- Facility
- Desktop Delineated Waterbody
- Field Delineated Waterbody
- Partially Field Delineated Waterbody
- Desktop Delineated Waterbody
- Field Delineated Waterbody
- Partially Field Delineated Waterbody
- Dakota Skipper Habitat Point
- Dakota Skipper Habitat
- Piping Plover Wetland Habitat
- Prairie Dog Village
- Surveyed Grassland
- County Boundary

Dakota Access, LLC

Dakota Access Pipeline Project

Exhibit A.4
Environmental Features Maps

Page 153 of 161
Emmons County

DAKOTA ACCESS, LLC

For Environmental Review Purposes Only

12/17/2014

Source: Z:\Clients\E_H\Energy_Transfer\DAPL\A\GIS\2014\12\WW_TE_Maps\Exhibit_A_5_Environmental_Features_Maps.mxd

Date: (12/17/2014)

194.5
8TH AVE SE
90TH ST SE
195
p-d-em-001
s-d-em-002
195.5
196
Emmons County
s-d-em-003
7TH AVE SE
s-k2-em-015
s-k2-em-014
196.5
9TH AVE SE
91ST ST SE
197
d-k2-em-008

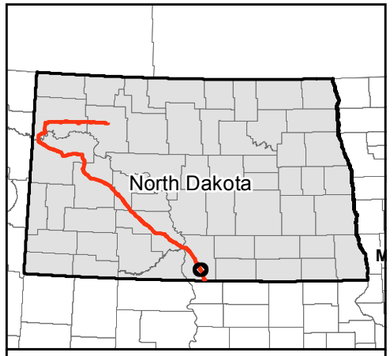

0 500 1,000 Feet

1 inch = 1,000 feet

Service Layer Credits: Source: Esri, DigitalGlobe, GeoEye, i-cubed, USDA, USGS, AEX, Getmapping, Aerogrid, IGN, IGP, swisstopo, and the GIS User Community

N W E S

- Milepost
- Valve Location (50' x 75')
- Launcher/Receiver Location (200' x 400')
- Centerline
- Survey Corridor
- Facility
- Desktop Delineated Waterbody
- Field Delineated Waterbody
- Partially Field Delineated Waterbody
- Desktop Delineated Waterbody
- Field Delineated Waterbody
- Partially Field Delineated Waterbody
- Dakota Skipper Habitat Point
- Dakota Skipper Habitat
- Piping Plover Wetland Habitat
- Prairie Dog Village
- Surveyed Grassland
- County Boundary

Dakota Access, LLC

Dakota Access Pipeline Project

Exhibit A.4 Environmental Features Maps

Page 154 of 161
Emmons County

DAKOTA ACCESS, LLC

For Environmental Review Purposes Only

12/17/2014

Date: (12/17/2014) Source: Z:\Clients\E_H\Energy_Transfer\DAPL\ArcGIS\2014\12\WW_TE_Maps\Exhibit_A_5_Environmental_Features_Maps.mxd

197
d-k2-em-008
197.5
s-d-em-004
198
d-k1-em-006
Emmons County
92ND ST SE
s-k1-em-002
w-k1-em-006
198.5
9TH AVE SE
w-k1-em-007
w-d-em-004
199
93RD ST SE
10TH AVE SE

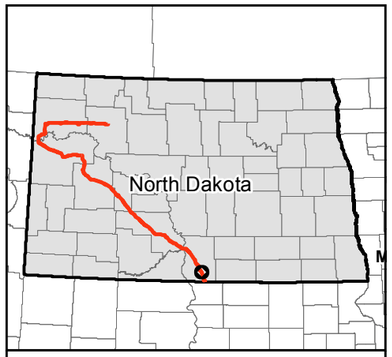

0 500 1,000 Feet

1 inch = 1,000 feet

N
W E
S

Service Layer Credits: Source: Esri, DigitalGlobe, GeoEye, i-cubed, USDA, USGS, AEX, Getmapping, Aerogrid, IGN, IGP, swisstopo, and the GIS User Community

- Milepost
- Valve Location (50' x 75')
- Launcher/Receiver Location (200' x 400')
- Centerline
- Survey Corridor
- Facility
- Desktop Delineated Waterbody
- Field Delineated Waterbody
- Partially Field Delineated Waterbody
- Desktop Delineated Waterbody
- Field Delineated Waterbody
- Partially Field Delineated Waterbody
- Dakota Skipper Habitat Point
- Dakota Skipper Habitat
- Piping Plover Wetland Habitat
- Prairie Dog Village
- Surveyed Grassland
- County Boundary

Dakota Access, LLC

Dakota Access Pipeline Project

Exhibit A.4
Environmental Features Maps

Emmons County

DAKOTA ACCESS, LLC

For Environmental Review Purposes Only

12/17/2014

Source: Z:\Clients\E_H\Energy_Transfer\DAPL\ArcGIS\2014\12\WW_TE_Maps\Exhibit_A_5_Environmental_Features_Maps.mxd
Date: (12/17/2014)

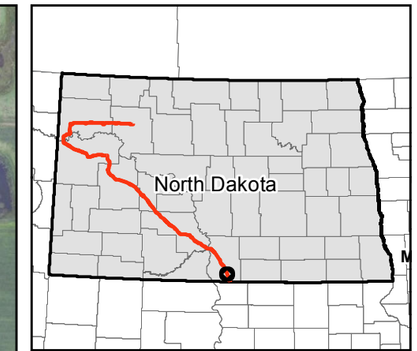

0 500 1,000 Feet

1 inch = 1,000 feet

Service Layer Credits: Source: Esri, DigitalGlobe, GeoEye, i-cubed, USDA, USGS, AEX, Getmapping, Aerogrid, IGN, IGP, swisstopo, and the GIS User Community

N W E S

- Milepost
- Valve Location (50' x 75')
- Launcher/Receiver Location (200' x 400')
- Centerline
- Survey Corridor
- Facility
- Desktop Delineated Waterbody
- Field Delineated Waterbody
- Partially Field Delineated Waterbody
- Desktop Delineated Waterbody
- Field Delineated Waterbody
- Partially Field Delineated Waterbody
- Dakota Skipper Habitat Point
- Dakota Skipper Habitat
- Piping Plover Wetland Habitat
- Prairie Dog Village
- Surveyed Grassland
- County Boundary

Dakota Access, LLC

Dakota Access Pipeline Project

Exhibit A.4
Environmental Features Maps

Page 156 of 161
Emmons County

DAKOTA ACCESS, LLC

For Environmental Review Purposes Only

12/17/2014

Source: Z:\Clients\E_H\Energy_Transfer\DAPL\A\GIS\2014\12\WW_TE_Maps\Exhibit_A_5_Environmental_Features_Maps.mxd

Date: (12/17/2014)

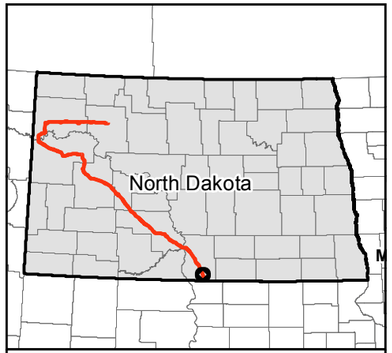

0 500 1,000 Feet

1 inch = 1,000 feet

N W E S

Service Layer Credits: Source: Esri, DigitalGlobe, GeoEye, i-cubed, USDA, USGS, AEX, Getmapping, Aerogrid, IGN, IGP, swisstopo, and the GIS User Community

- Milepost
- Valve Location (50' x 75')
- Launcher/Receiver Location (200' x 400')
- Centerline
- Survey Corridor
- Facility
- Desktop Delineated Waterbody
- Field Delineated Waterbody
- Partially Field Delineated Waterbody
- Desktop Delineated Waterbody
- Field Delineated Waterbody
- Partially Field Delineated Waterbody
- Dakota Skipper Habitat Point
- Dakota Skipper Habitat
- Piping Plover Wetland Habitat
- Prairie Dog Village
- Surveyed Grassland
- County Boundary

Dakota Access, LLC

Dakota Access Pipeline Project

Exhibit A.4
Environmental Features Maps

Page 157 of 161
Emmons County

DAKOTA ACCESS, LLC

For Environmental Review Purposes Only

12/17/2014

Source: Z:\Clients\E_H\Energy_Transfer\DAPL\ArcGIS\2014\12\WW_TE_Maps\Exhibit_A_5_Environmental_Features_Maps.mxd
Date: (12/17/2014)

203
d-k2-em-009
203.5
97TH ST SE
Emmons County
204
w-k7-em-001
w-k7-em-002
11TH AVE SE
12TH AVE SE
204.5
98TH ST SE
d-em-006
w-d-em-007

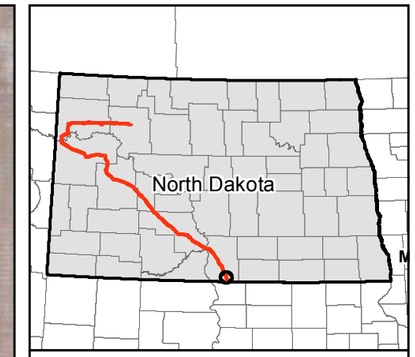

0 500 1,000 Feet

1 inch = 1,000 feet

N
W E
S

Service Layer Credits: Source: Esri, DigitalGlobe, GeoEye, i-cubed, USDA, USGS, AEX, Getmapping, Aerogrid, IGN, IGP, swisstopo, and the GIS User Community

- Milepost
- Valve Location (50' x 75')
- Launcher/Receiver Location (200' x 400')
- Centerline
- Survey Corridor
- Facility
- Desktop Delineated Waterbody
- Field Delineated Waterbody
- Partially Field Delineated Waterbody
- Desktop Delineated Waterbody
- Field Delineated Waterbody
- Partially Field Delineated Waterbody
- Dakota Skipper Habitat Point
- Dakota Skipper Habitat
- Piping Plover Wetland Habitat
- Prairie Dog Village
- Surveyed Grassland
- County Boundary

Dakota Access, LLC

Dakota Access Pipeline Project

Exhibit A.4
Environmental Features Maps

Page 158 of 161
Emmons County

DAKOTA ACCESS, LLC

For Environmental Review Purposes Only

12/17/2014

Source: Z:\Clients\E_P\Energy_Transfer\DAPL\ArcGIS\2014\12\WW_TE_Maps\Exhibit_A_5_Environmental_Features_Maps.mxd
Date: (12/17/2014)

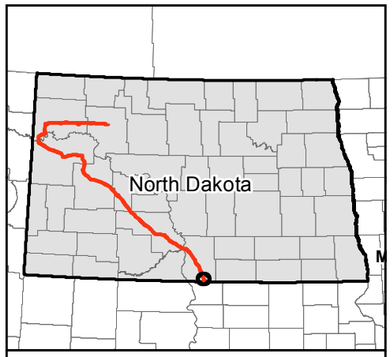

0 500 1,000 Feet

1 inch = 1,000 feet

Service Layer Credits: Source: Esri, DigitalGlobe, GeoEye, i-cubed, USDA, USGS, AEX, Getmapping, Aerogrid, IGN, IGP, swisstopo, and the GIS User Community

N W E S

- Milepost
- Valve Location (50' x 75')
- Launcher/Receiver Location (200' x 400')
- Centerline
- Survey Corridor
- Facility
- Desktop Delineated Waterbody
- Field Delineated Waterbody
- Partially Field Delineated Waterbody
- Desktop Delineated Waterbody
- Field Delineated Waterbody
- Partially Field Delineated Waterbody
- Dakota Skipper Habitat Point
- Dakota Skipper Habitat
- Piping Plover Wetland Habitat
- Prairie Dog Village
- Surveyed Grassland
- County Boundary

Dakota Access, LLC

Dakota Access Pipeline Project

Exhibit A.4
Environmental Features Maps

Page 159 of 161
Emmons County

DAKOTA ACCESS, LLC

For Environmental Review Purposes Only

12/17/2014

Date: (12/17/2014) Source: Z:\Clients\E_H\Energy_Transfer\DAPL\A\GIS\2014\12\WW_TE_Maps\Exhibit_A_5_Environmental_Features_Maps.mxd

206.5
207
207.5
208
208.5
209
209.5
100TH ST SE
101ST ST SE
11TH AVE SE
12TH AVE SE
13TH AVE SE
Emmons County
d-k7-em-002
s-d-em-007
s-k2-em-018

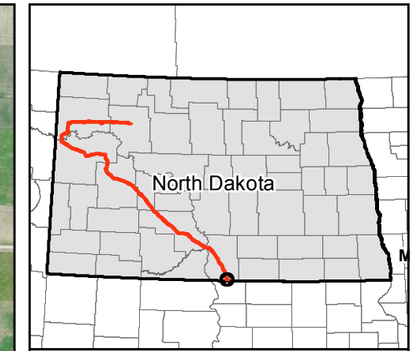

0 500 1,000 Feet

1 inch = 1,000 feet

Service Layer Credits: Source: Esri, DigitalGlobe, GeoEye, i-cubed, USDA, USGS, AEX, Getmapping, Aerogrid, IGN, IGP, swisstopo, and the GIS User Community

N W E S

- Milepost
- Valve Location (50' x 75')
- Launcher/Receiver Location (200' x 400')
- Centerline
- Survey Corridor
- Facility
- Desktop Delineated Waterbody
- Field Delineated Waterbody
- Partially Field Delineated Waterbody
- Desktop Delineated Waterbody
- Field Delineated Waterbody
- Partially Field Delineated Waterbody
- Dakota Skipper Habitat Point
- Dakota Skipper Habitat
- Piping Plover Wetland Habitat
- Prairie Dog Village
- Surveyed Grassland
- County Boundary

Dakota Access, LLC

Dakota Access Pipeline Project

Exhibit A.4
Environmental Features Maps

Page 160 of 161
Emmons County

DAKOTA ACCESS, LLC

For Environmental Review Purposes Only

12/17/2014

Date: (12/17/2014) Source: Z:\Clients\E_H\Energy_Transfer\DAPL\ArcGIS\2014\12\WW_TE_Maps\Exhibit_A_5_Environmental_Features_Maps.mxd

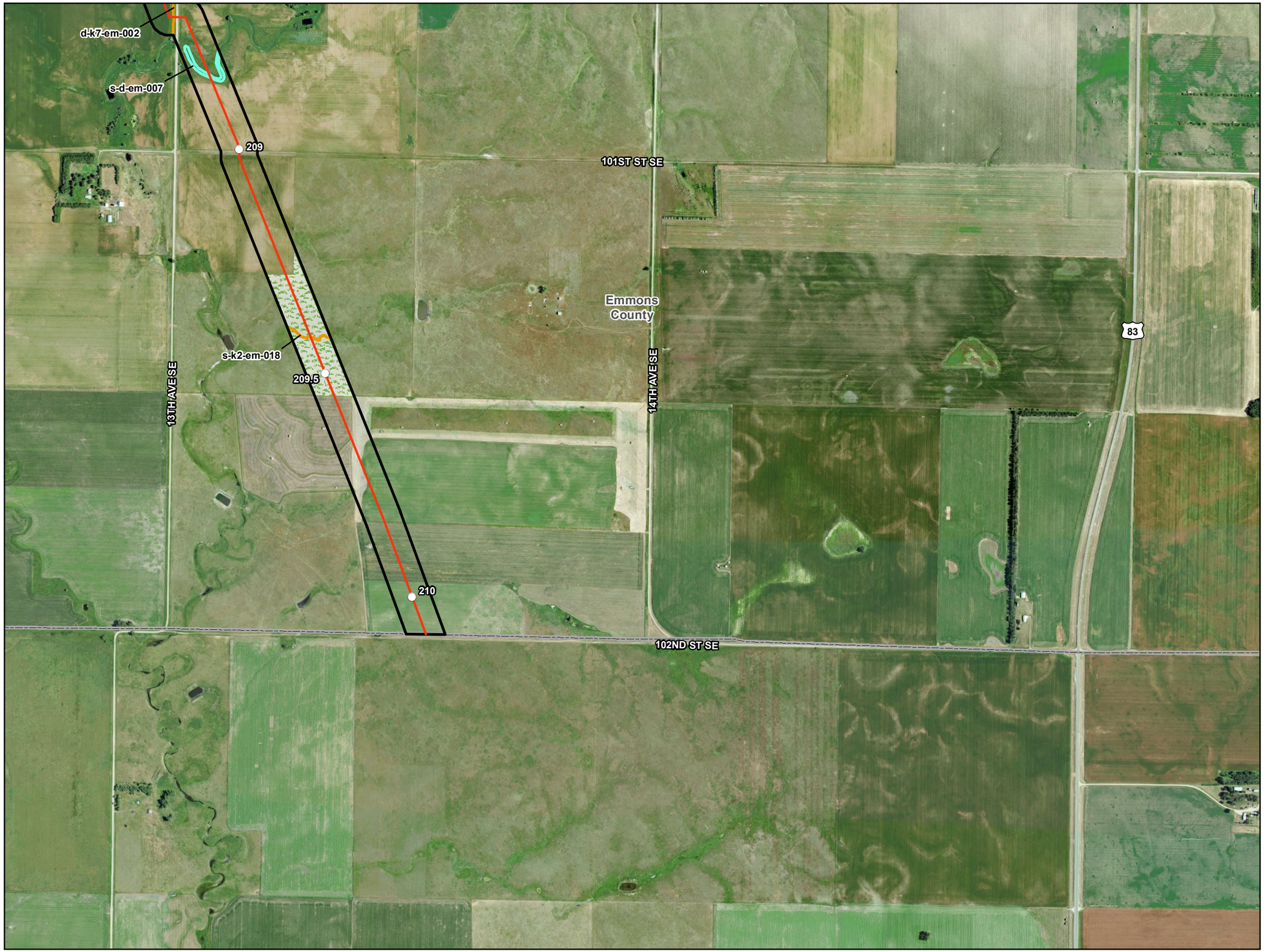

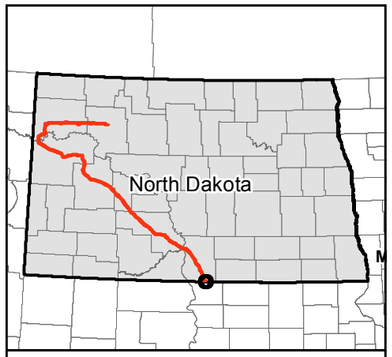

0 500 1,000 Feet

1 inch = 1,000 feet

Service Layer Credits: Source: Esri, DigitalGlobe, GeoEye, i-cubed, USDA, USGS, AEX, Getmapping, Aerogrid, IGN, IGP, swisstopo, and the GIS User Community

N W E S

- Milepost
- Valve Location (50' x 75')
- Launcher/Receiver Location (200' x 400')
- Centerline
- Survey Corridor
- Facility
- Desktop Delineated Waterbody
- Field Delineated Waterbody
- Partially Field Delineated Waterbody
- Desktop Delineated Waterbody
- Field Delineated Waterbody
- Partially Field Delineated Waterbody
- Dakota Skipper Habitat Point
- Dakota Skipper Habitat
- Piping Plover Wetland Habitat
- Prairie Dog Village
- Surveyed Grassland
- County Boundary

Dakota Access, LLC

Dakota Access Pipeline Project

Exhibit A.4
Environmental Features Maps

Emmons County

DAKOTA ACCESS, LLC

For Environmental Review Purposes Only

12/17/2014

Source: Z:\Clients\E_H\Energy_Transfer\DAPL\ArcGIS\2014\12\WW_TE_Maps\Exhibit_A_5_Environmental_Features_Maps.mxd
Date: (12/17/2014)