
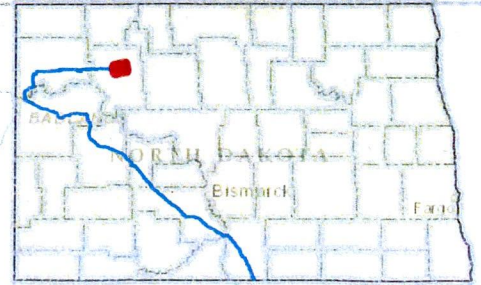



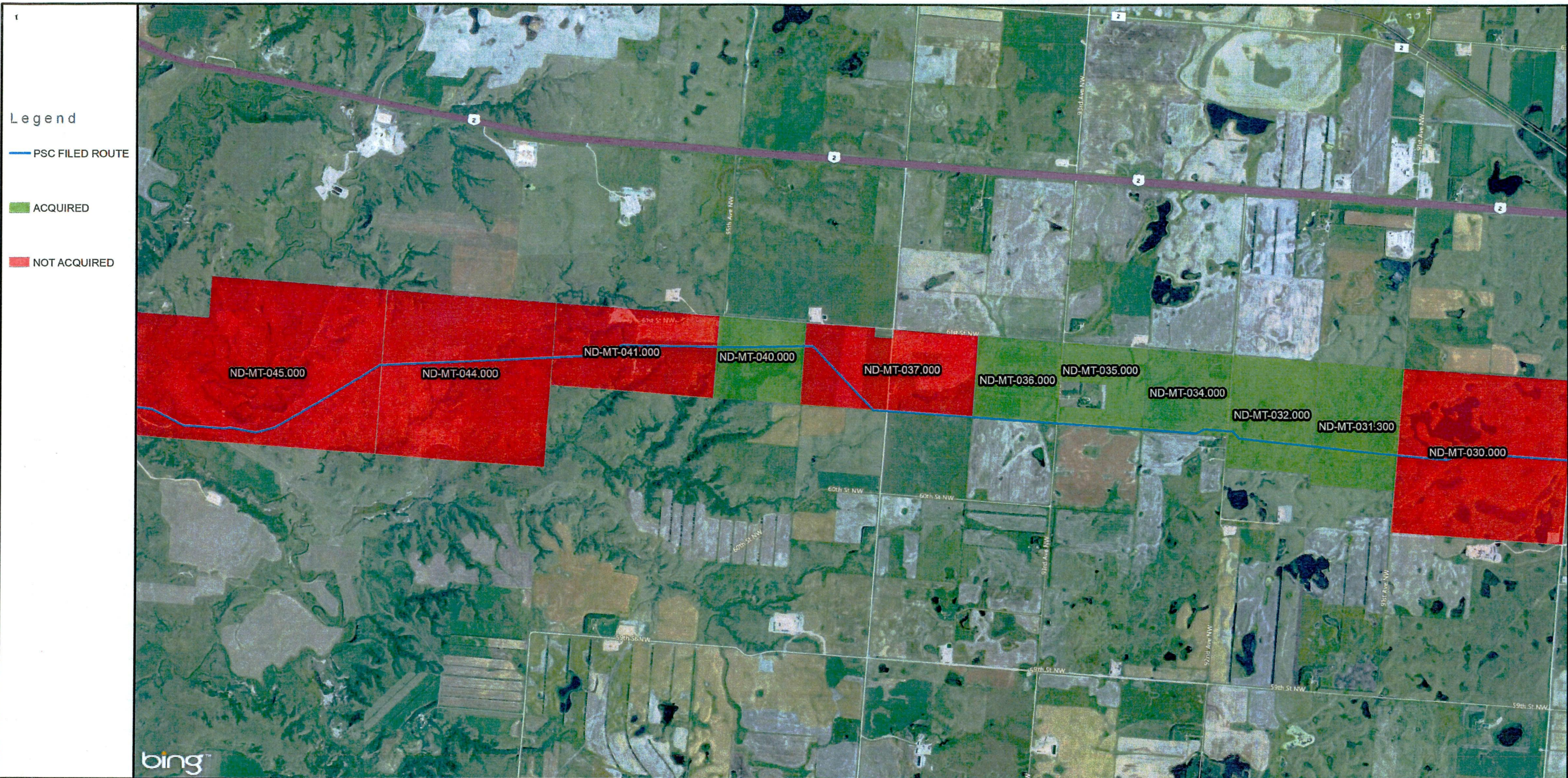




71 PU-14-842 Filed 06/09/2015 Pages: 88
 Exhibit 2
 Dakota Access, LLC

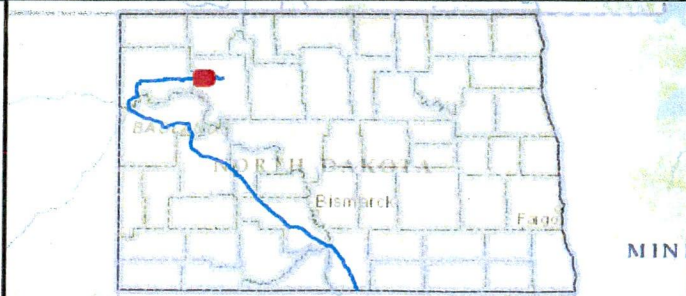
	NORTH DAKOTA DAPL ROUTING	REVISIONS	NORTH DAKOTA PSC FILED ROUTE ACQUIRED STATUS																								
CONTRACT LAND STAFF LLC. 145 TEXAS DRIVE STE. 200 JGAR LAND, TEXAS 77479 S DEPARTMENT IMENT: DAKOTA ACCESS LLC ROJECT: DAKOTA ACCESS PIPELINE		<table border="1" style="width: 100%; border-collapse: collapse; font-size: x-small;"> <thead> <tr> <th style="width: 70%;">DESCRIPTION</th> <th style="width: 30%;">DATE</th> </tr> </thead> <tbody> <tr> <td>ND PSC FILED ROUTE</td> <td>12/20/2014</td> </tr> <tr><td> </td><td> </td></tr> <tr><td> </td><td> </td></tr> <tr><td> </td><td> </td></tr> <tr><td> </td><td> </td></tr> <tr><td> </td><td> </td></tr> <tr><td> </td><td> </td></tr> <tr><td> </td><td> </td></tr> <tr><td> </td><td> </td></tr> <tr><td> </td><td> </td></tr> <tr><td> </td><td> </td></tr> </tbody> </table>	DESCRIPTION	DATE	ND PSC FILED ROUTE	12/20/2014																					PROJECTION: USA CONTIGUOUS ALBERS EQUAL AREA CONIC THIS IS NOT A SURVEY PRODUCT. DISTANCES IN THIS MAP ARE APPROXIMATIONS ONLY AND SHOULD NOT BE USED FOR AUTHORITATIVE DEFINITION OF LEGAL BOUNDARY OR PROPERTY TITLE. THIS INFORMATION IS NOT INTENDED FOR RECORDATION. 1 inch = 3,000 feet 
DESCRIPTION	DATE																										
ND PSC FILED ROUTE	12/20/2014																										
		Page 1 of 44																									
																											
		<div style="border: 2px solid black; padding: 5px; display: inline-block;"> EXHIBIT 2 </div>																									



NORTH DAKOTA DAPL ROUTING

CONTRACT LAND STAFF LLC.
2245 TEXAS DRIVE STE. 200
SUGAR LAND, TEXAS 77479

GIS DEPARTMENT
CLIENT: DAKOTA ACCESS LLC
PROJECT: DAKOTA ACCESS PIPELINE




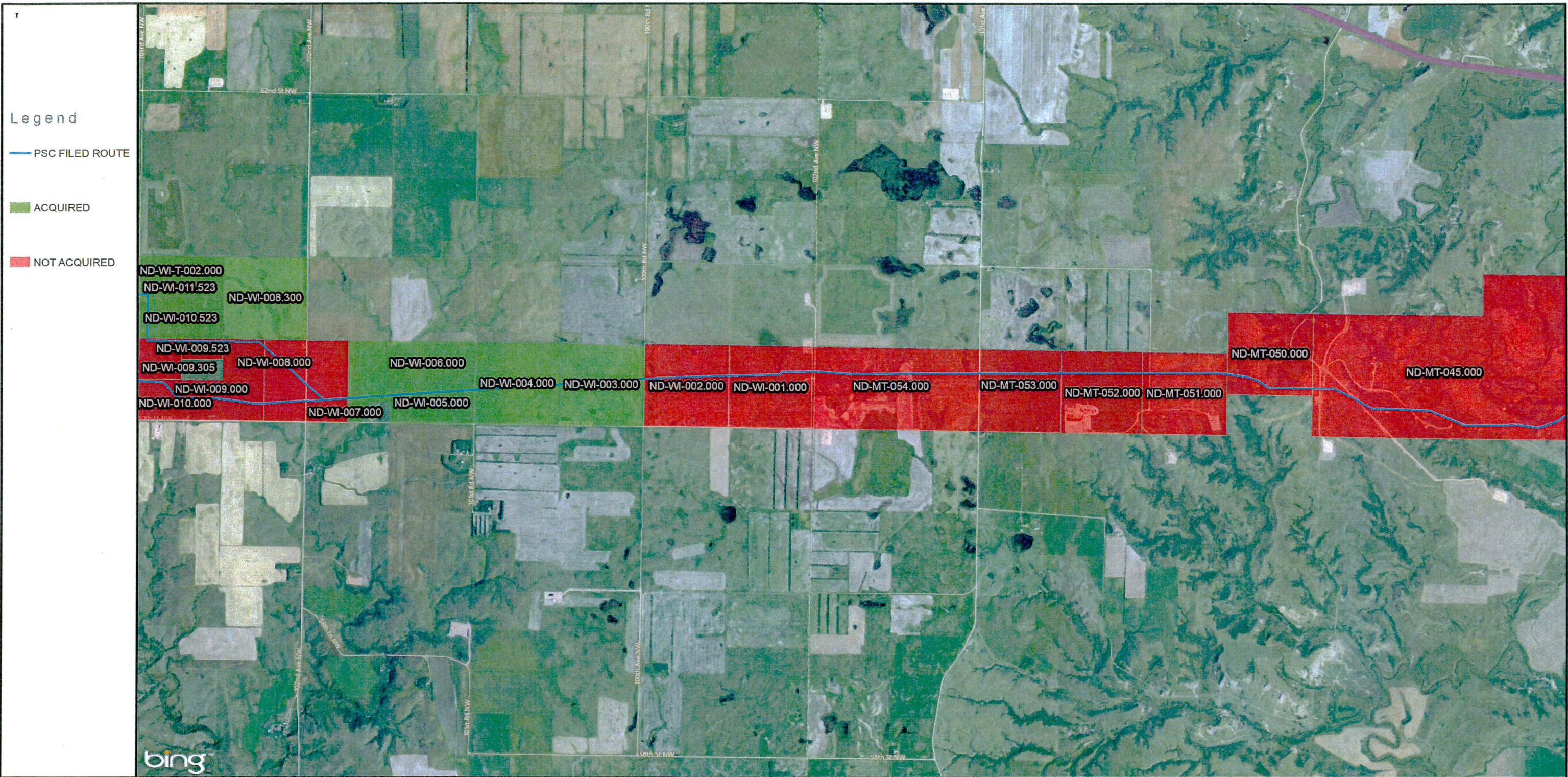

REVISIONS

DESCRIPTION	DATE
ND PSC FILED ROUTE	12/20/2014

NORTH DAKOTA PSC FILED ROUTE
ACQUIRED STATUS

PROJECTION: USA CONTIGUOUS ALBERS EQUAL AREA CONIC
THIS IS NOT A SURVEY PRODUCT. DISTANCES IN THIS MAP ARE APPROXIMATIONS ONLY AND SHOULD NOT BE USED FOR AUTHORITATIVE DEFINITION OF LEGAL BOUNDARY OR PROPERTY TITLE. THIS INFORMATION IS NOT INTENDED FOR RECORDATION.



DAKOTA ACCESS, LLC

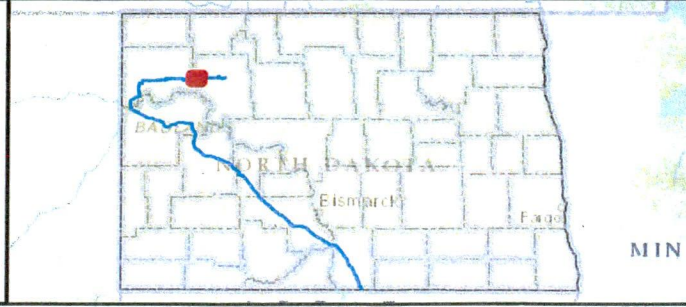
NORTH DAKOTA DAPL ROUTING

REVISIONS

NORTH DAKOTA PSC FILED ROUTE
ACQUIRED STATUS

CONTRACT LAND STAFF LLC.
2245 TEXAS DRIVE STE. 200
SUGAR LAND, TEXAS 77479

GIS DEPARTMENT
CLIENT: DAKOTA ACCESS LLC
PROJECT: DAKOTA ACCESS PIPELINE






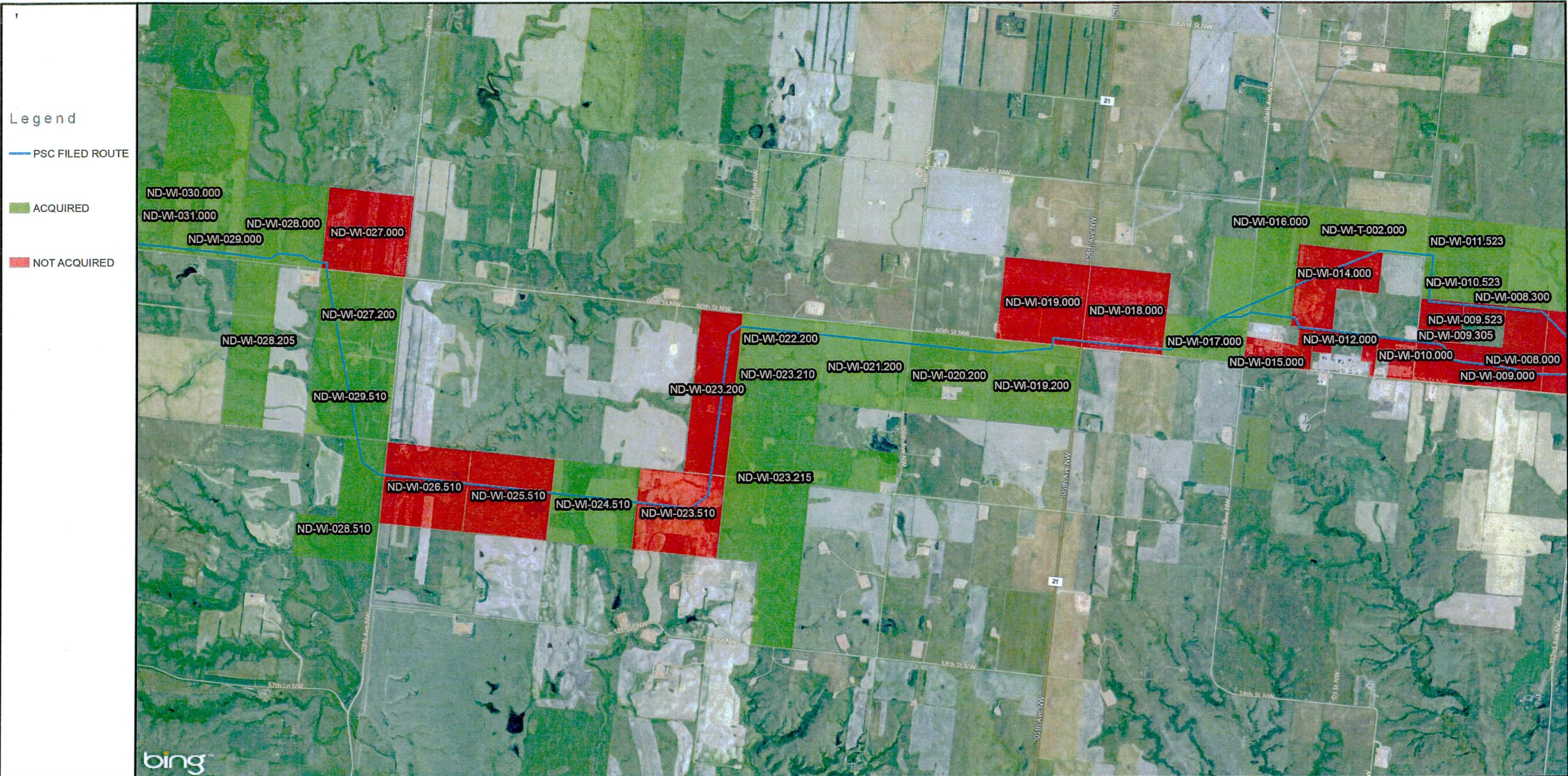
DESCRIPTION	DATE
ND PSC FILED ROUTE	12/20/2014

PROJECTION: USA CONTIGUOUS ALBERS EQUAL AREA CONIC

THIS IS NOT A SURVEY PRODUCT. DISTANCES IN THIS MAP ARE APPROXIMATIONS ONLY AND SHOULD NOT BE USED FOR AUTHORITATIVE DEFINITION OF LEGAL BOUNDARY OR PROPERTY TITLE. THIS INFORMATION IS NOT INTENDED FOR RECORDATION.

1 inch = 3,000 feet

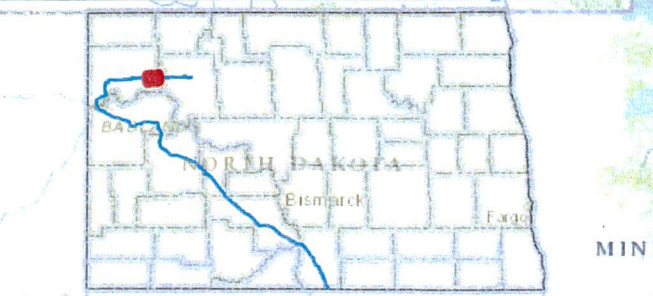





NORTH DAKOTA DAPL ROUTING

CONTRACT LAND STAFF LLC.
2245 TEXAS DRIVE STE. 200
SUGAR LAND, TEXAS 77479

GIS DEPARTMENT
CLIENT: DAKOTA ACCESS LLC
PROJECT: DAKOTA ACCESS PIPELINE



REVISIONS


DESCRIPTION	DATE
ND PSC FILED ROUTE	12/20/2014

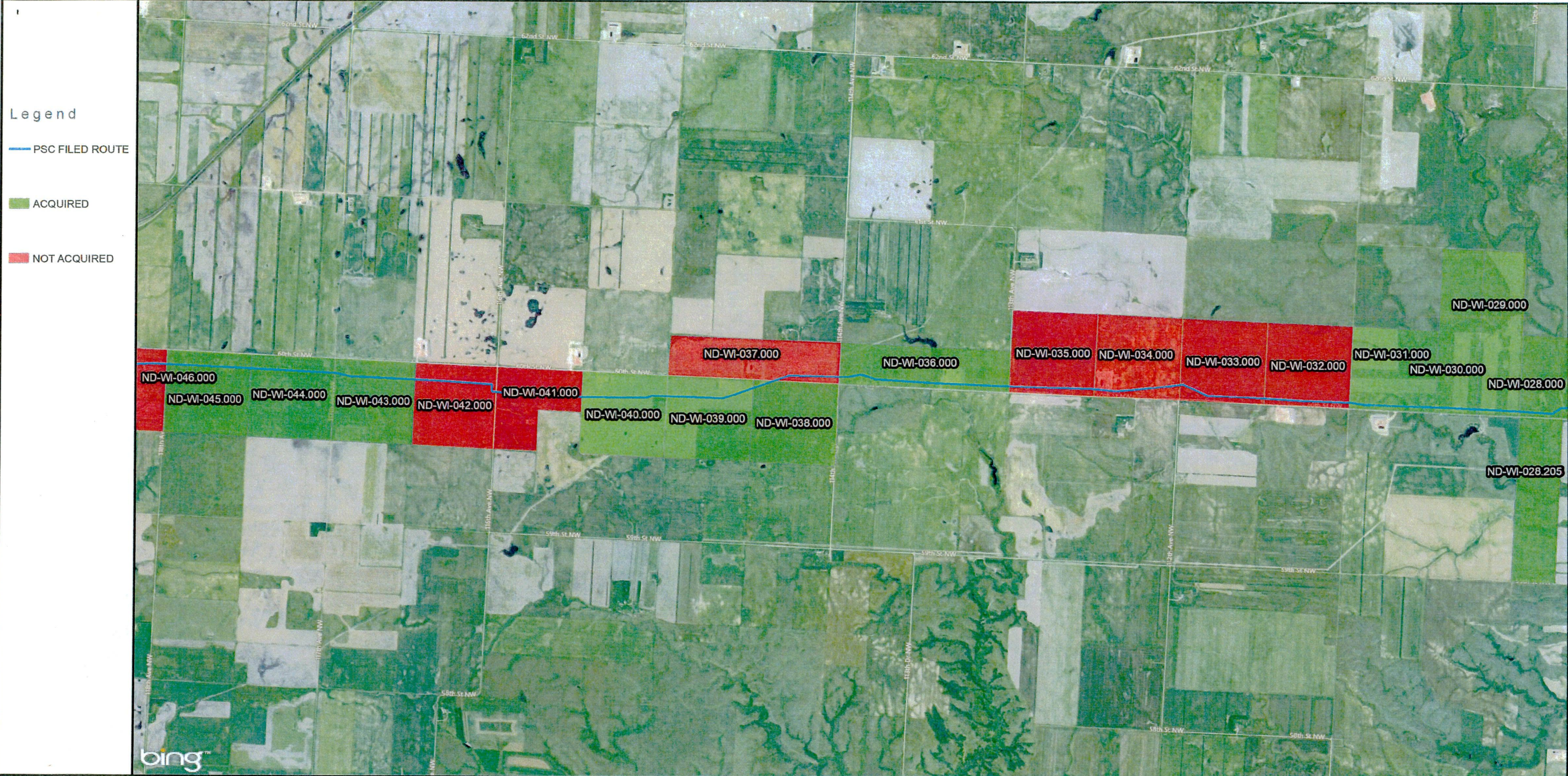
NORTH DAKOTA PSC FILED ROUTE
ACQUIRED STATUS

PROJECTION: USA CONTIGUOUS ALBERS EQUAL AREA CONIC

THIS IS NOT A SURVEY PRODUCT. DISTANCES IN THIS MAP ARE APPROXIMATIONS ONLY AND SHOULD NOT BE USED FOR AUTHORITATIVE DEFINITION OF LEGAL BOUNDARY OR PROPERTY TITLE. THIS INFORMATION IS NOT INTENDED FOR RECORDATION.

1 inch = 3,000 feet





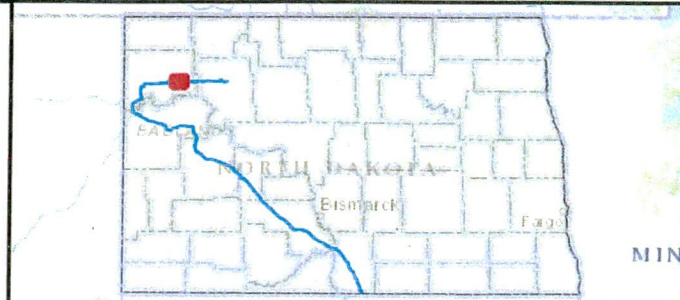
NORTH DAKOTA DAPL ROUTING

REVISIONS

NORTH DAKOTA PSC FILED ROUTE ACQUIRED STATUS


CONTRACT LAND STAFF LLC.
2245 TEXAS DRIVE STE. 200
SUGAR LAND, TEXAS 77479

GIS DEPARTMENT
CLIENT: DAKOTA ACCESS LLC
PROJECT: DAKOTA ACCESS PIPELINE



DESCRIPTION	DATE
ND PSC FILED ROUTE	12/20/2014

PROJECTION: USA CONTIGUOUS ALBERS EQUAL AREA CONIC
THIS IS NOT A SURVEY PRODUCT. DISTANCES IN THIS MAP ARE APPROXIMATIONS ONLY AND SHOULD NOT BE USED FOR AUTHORITATIVE DEFINITION OF LEGAL BOUNDARY OR PROPERTY TITLE. THIS INFORMATION IS NOT INTENDED FOR RECORDATION.

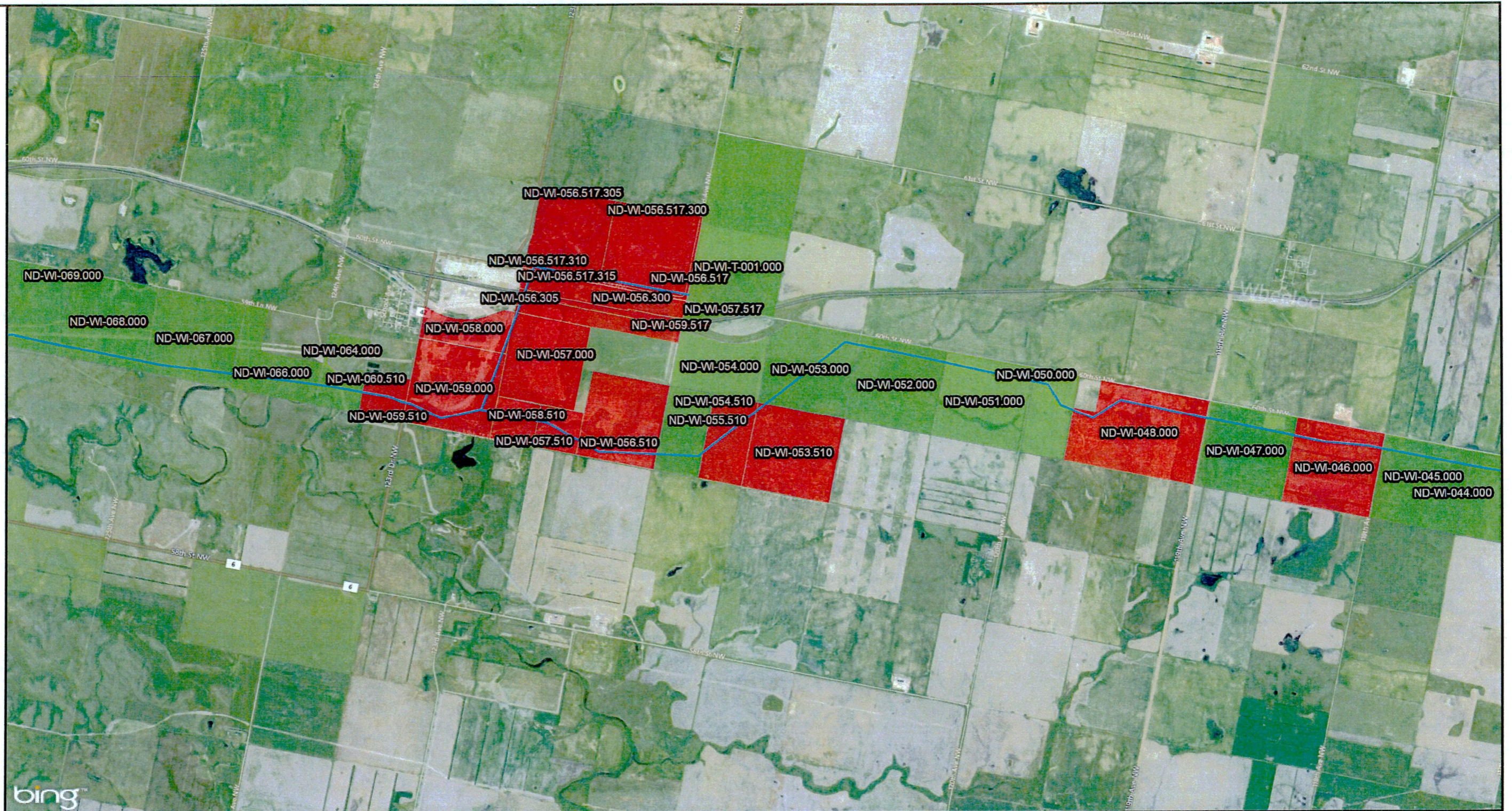


Legend

— PSC FILED ROUTE

■ ACQUIRED

■ NOT ACQUIRED



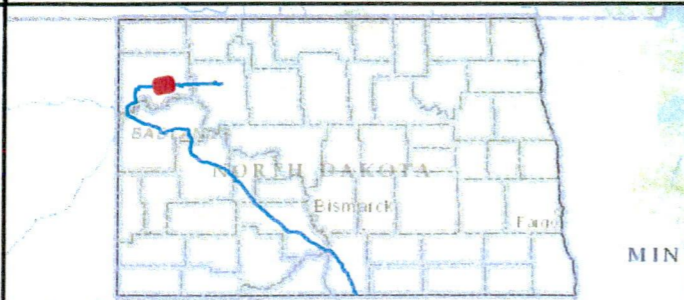
NORTH DAKOTA DAPL ROUTING

REVISIONS

NORTH DAKOTA PSC FILED ROUTE
ACQUIRED STATUS

CONTRACT LAND STAFF LLC.
2245 TEXAS DRIVE STE. 200
SUGAR LAND, TEXAS 77479

GIS DEPARTMENT
CLIENT: DAKOTA ACCESS LLC
PROJECT: DAKOTA ACCESS PIPELINE

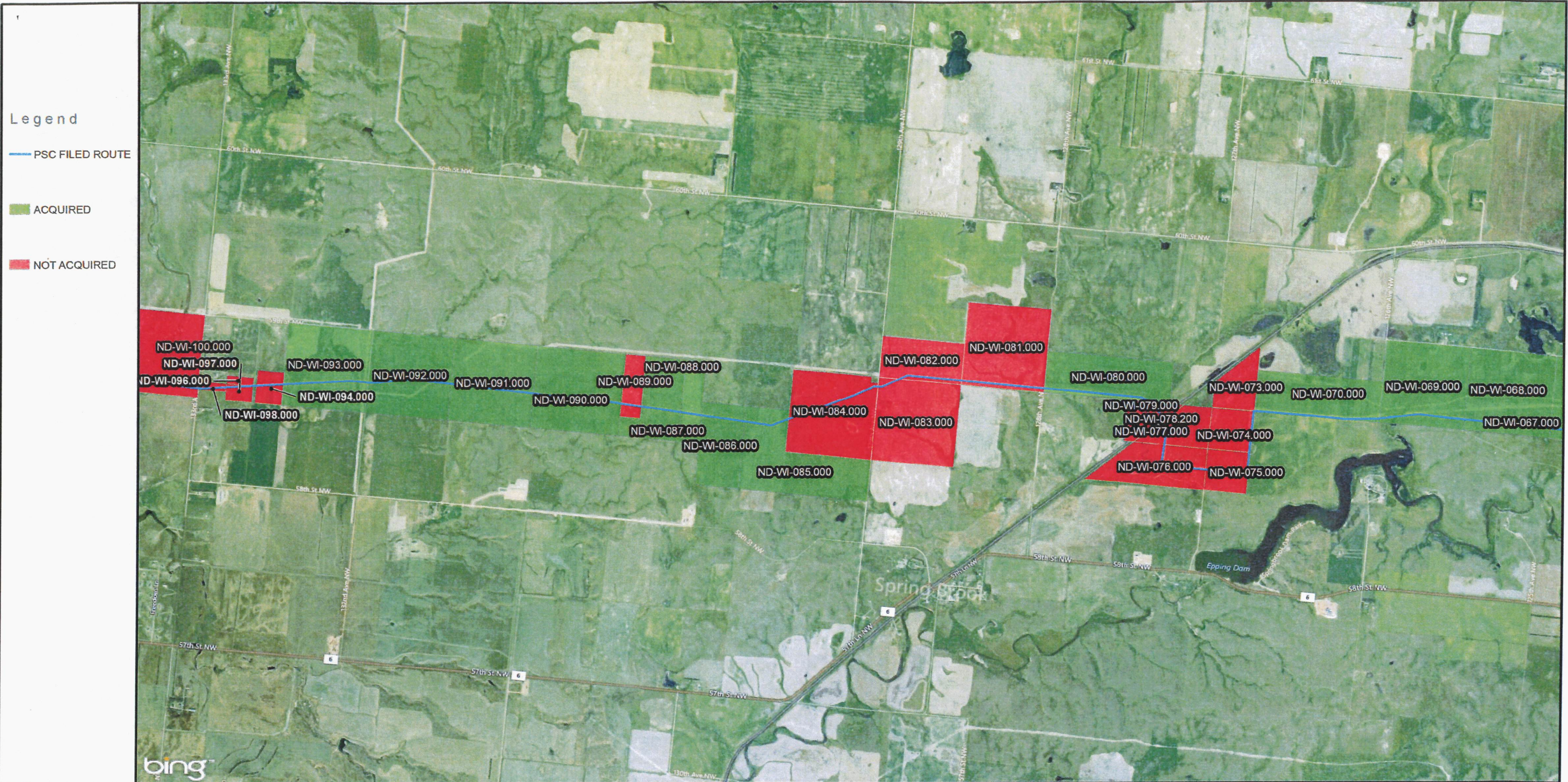


DESCRIPTION	DATE
ND PSC FILED ROUTE	12/20/2014

PROJECTION: USA CONTIGUOUS ALBERS EQUAL AREA CONIC

THIS IS NOT A SURVEY PRODUCT. DISTANCES IN THIS MAP ARE APPROXIMATIONS ONLY AND SHOULD NOT BE USED FOR AUTHORITATIVE DEFINITION OF LEGAL BOUNDARY OR PROPERTY TITLE. THIS INFORMATION IS NOT INTENDED FOR RECORDATION.





DAKOTA ACCESS, LLC

NORTH DAKOTA DAPL ROUTING

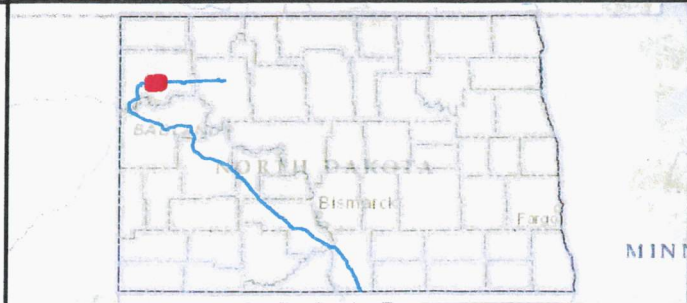
REVISIONS

NORTH DAKOTA PSC FILED ROUTE ACQUIRED STATUS

Page 8 of 44

CONTRACT LAND STAFF LLC.
2245 TEXAS DRIVE STE. 200
SUGAR LAND, TEXAS 77479

GIS DEPARTMENT
CLIENT: DAKOTA ACCESS LLC
PROJECT: DAKOTA ACCESS PIPELINE



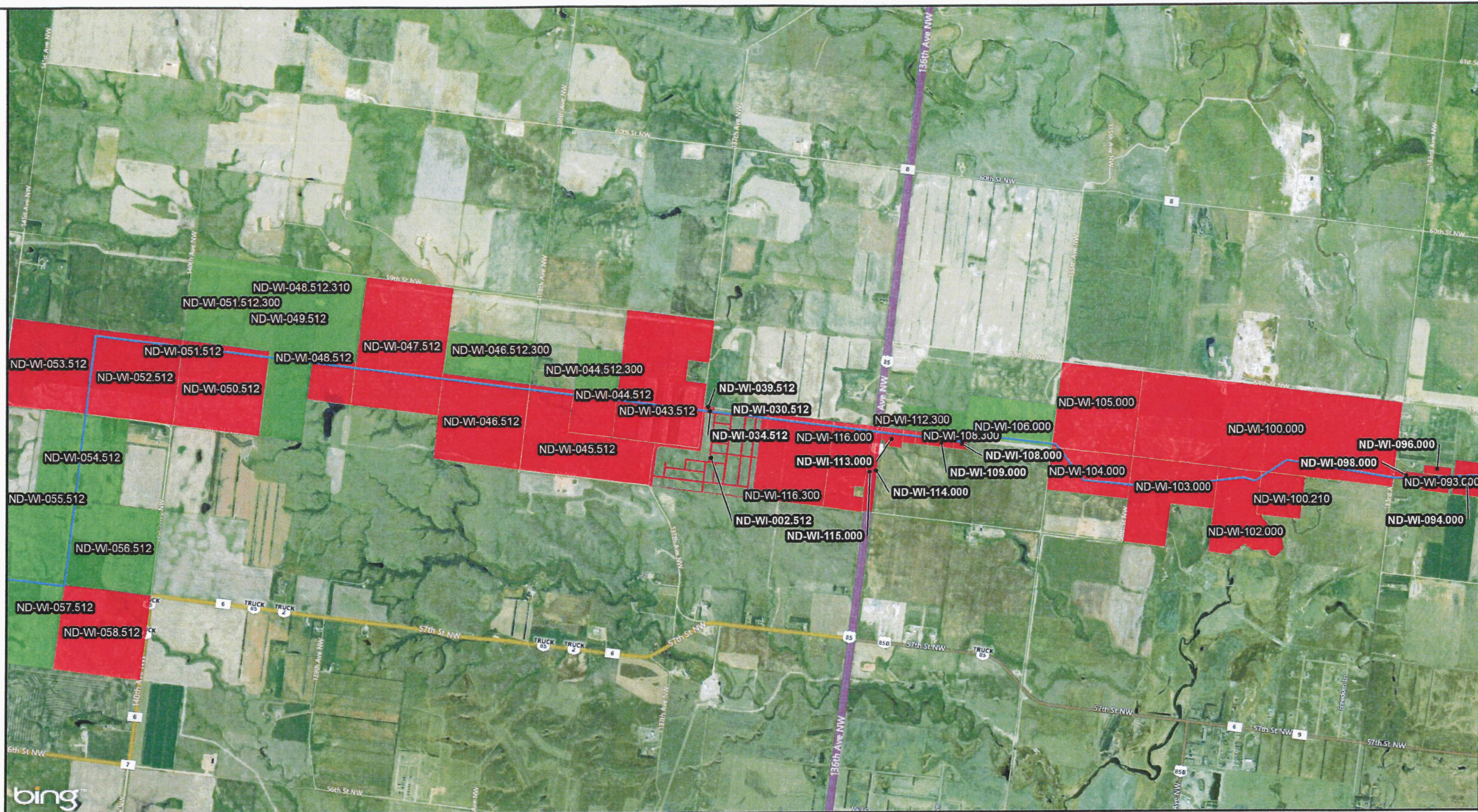
DESCRIPTION	DATE
ND PSC FILED ROUTE	12/20/2014

PROJECTION: USA CONTIGUOUS ALBERS EQUAL AREA CONIC

THIS IS NOT A SURVEY PRODUCT. DISTANCES IN THIS MAP ARE APPROXIMATIONS ONLY AND SHOULD NOT BE USED FOR AUTHORITATIVE DEFINITION OF LEGAL BOUNDARY OR PROPERTY TITLE. THIS INFORMATION IS NOT INTENDED FOR RECORDATION.

1 inch = 3,000 feet

- Legend**
- PSC FILED ROUTE
 - ACQUIRED
 - NOT ACQUIRED



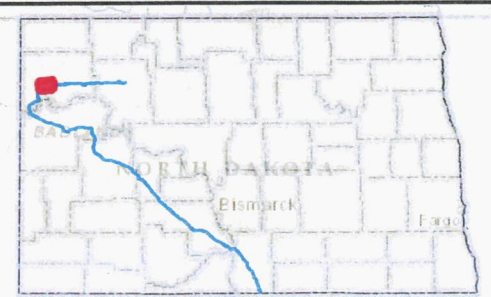
NORTH DAKOTA DAPL ROUTING

REVISIONS

NORTH DAKOTA PSC FILED ROUTE ACQUIRED STATUS

CONTRACT LAND STAFF LLC.
2245 TEXAS DRIVE STE. 200
SUGAR LAND, TEXAS 77479

GIS DEPARTMENT
CLIENT: DAKOTA ACCESS LLC
PROJECT: DAKOTA ACCESS PIPELINE

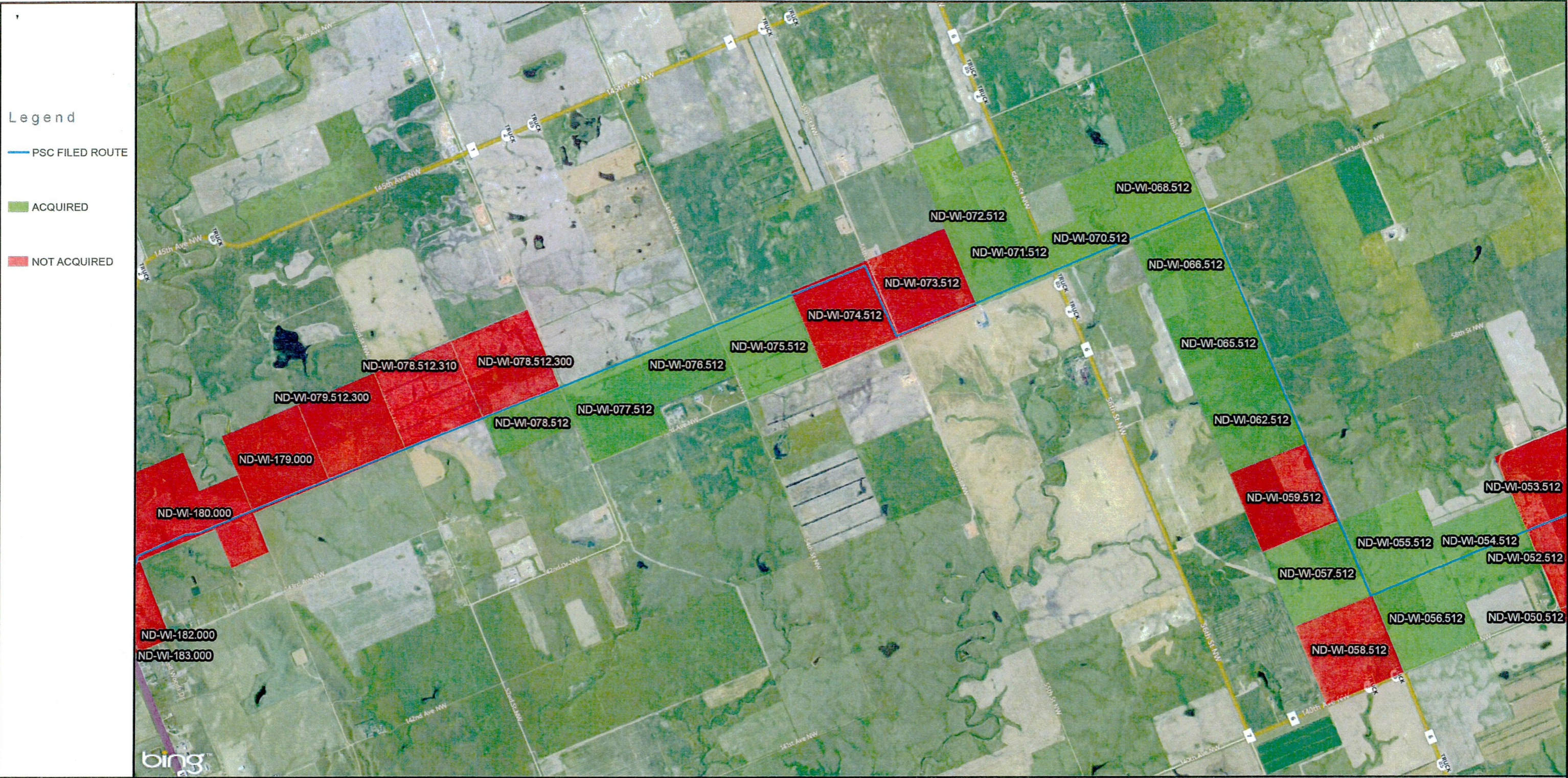



DESCRIPTION	DATE
ND PSC FILED ROUTE	12/20/2014

PROJECTION: USA CONTIGUOUS ALBERS EQUAL AREA CONIC

THIS IS NOT A SURVEY PRODUCT. DISTANCES IN THIS MAP ARE APPROXIMATIONS ONLY AND SHOULD NOT BE USED FOR AUTHORITATIVE DEFINITION OF LEGAL BOUNDARY OR PROPERTY TITLE. THIS INFORMATION IS NOT INTENDED FOR RECORDATION.





 DAKOTA ACCESS, LLC

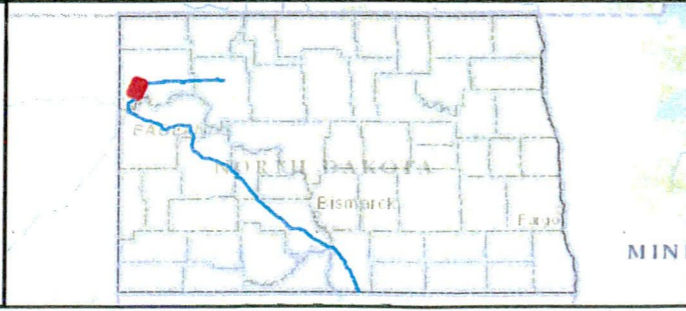
NORTH DAKOTA DAPL ROUTING

REVISIONS

NORTH DAKOTA PSC FILED ROUTE
ACQUIRED STATUS

CONTRACT LAND STAFF LLC.
2245 TEXAS DRIVE STE. 200
SUGAR LAND, TEXAS 77479

GIS DEPARTMENT
CLIENT: DAKOTA ACCESS LLC
PROJECT: DAKOTA ACCESS PIPELINE





DESCRIPTION	DATE
ND PSC FILED ROUTE	12/20/2014

PROJECTION: USA CONTIGUOUS ALBERS EQUAL AREA CONIC

THIS IS NOT A SURVEY PRODUCT. DISTANCES IN THIS MAP ARE APPROXIMATIONS ONLY AND SHOULD NOT BE USED FOR AUTHORITATIVE DEFINITION OF LEGAL BOUNDARY OR PROPERTY TITLE. THIS INFORMATION IS NOT INTENDED FOR RECORDATION.

1 inch = 3,000 feet

Legend

- PSC FILED ROUTE
- ACQUIRED
- NOT ACQUIRED



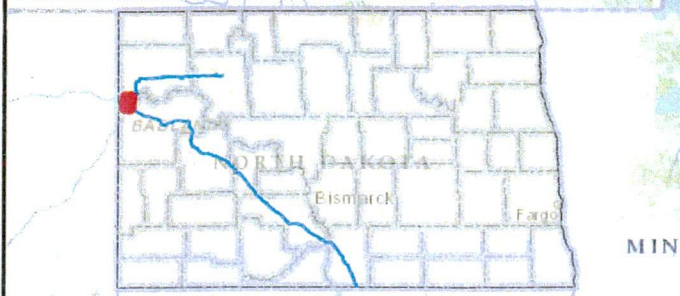
NORTH DAKOTA DAPL ROUTING

REVISIONS

NORTH DAKOTA PSC FILED ROUTE ACQUIRED STATUS

CONTRACT LAND STAFF LLC.
2245 TEXAS DRIVE STE. 200
SUGAR LAND, TEXAS 77479


GIS DEPARTMENT
CLIENT: DAKOTA ACCESS LLC
PROJECT: DAKOTA ACCESS PIPELINE

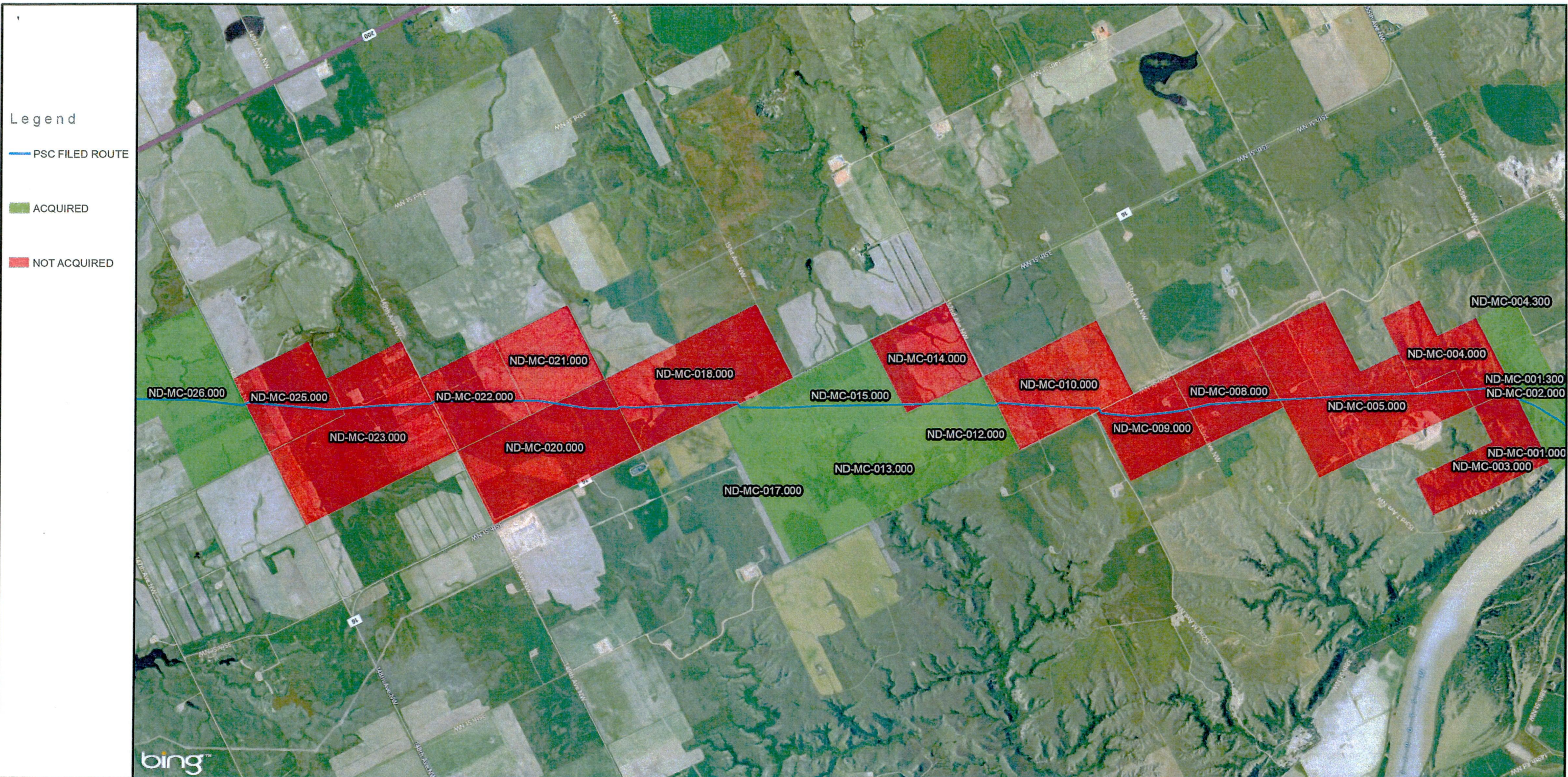



DESCRIPTION	DATE
ND PSC FILED ROUTE	12/20/2014

PROJECTION: USA CONTIGUOUS ALBERS EQUAL AREA CONIC

THIS IS NOT A SURVEY PRODUCT. DISTANCES IN THIS MAP ARE APPROXIMATIONS ONLY AND SHOULD NOT BE USED FOR AUTHORITATIVE DEFINITION OF LEGAL BOUNDARY OR PROPERTY TITLE. THIS INFORMATION IS NOT INTENDED FOR RECORDATION.





 DAKOTA ACCESS, LLC

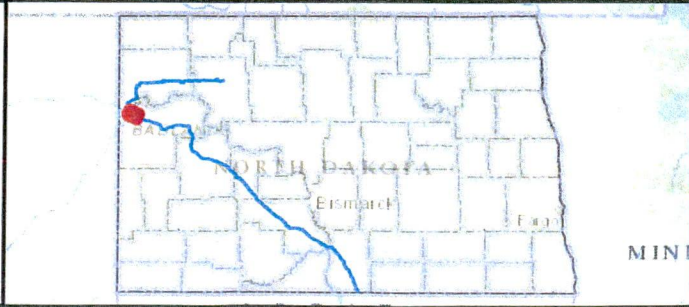
NORTH DAKOTA DAPL ROUTING

REVISIONS

NORTH DAKOTA PSC FILED ROUTE
ACQUIRED STATUS

CONTRACT LAND STAFF LLC.
2245 TEXAS DRIVE STE. 200
SUGAR LAND, TEXAS 77479

GIS DEPARTMENT
CLIENT: DAKOTA ACCESS LLC
PROJECT: DAKOTA ACCESS PIPELINE





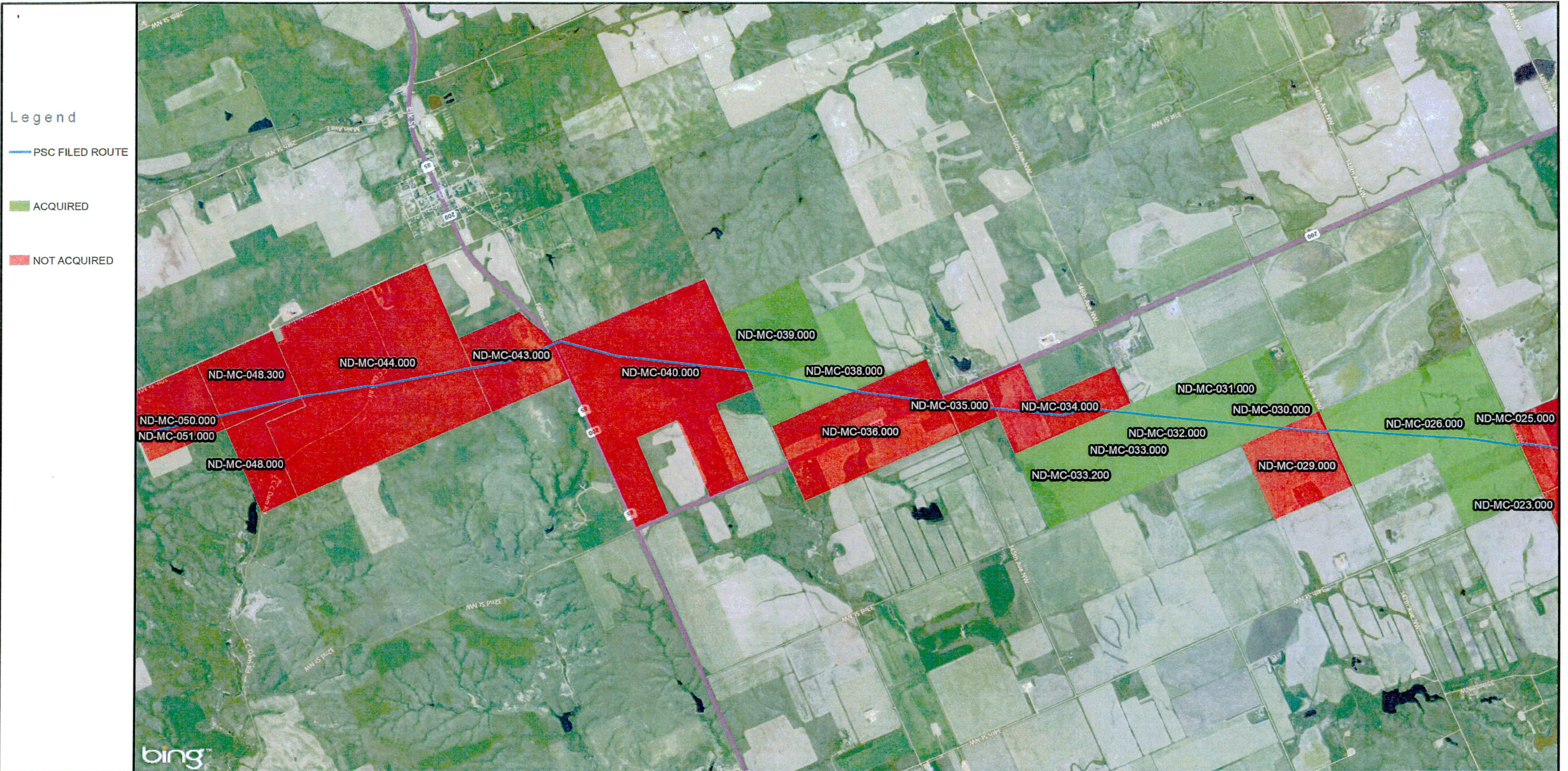
DESCRIPTION	DATE
ND PSC FILED ROUTE	12/20/2014


PROJECTION: USA CONTIGUOUS ALBERS EQUAL AREA CONIC

THIS IS NOT A SURVEY PRODUCT. DISTANCES IN THIS MAP ARE APPROXIMATIONS ONLY AND SHOULD NOT BE USED FOR AUTHORITATIVE DEFINITION OF LEGAL BOUNDARY OR PROPERTY TITLE. THIS INFORMATION IS NOT INTENDED FOR RECORDATION.

1 inch = 3,000 feet



 DAKOTA ACCESS, LLC

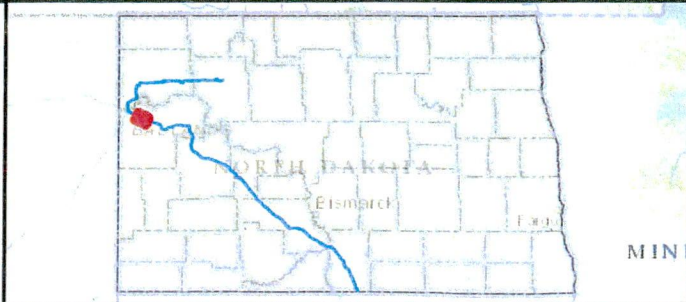
NORTH DAKOTA DAPL ROUTING

REVISIONS

NORTH DAKOTA PSC FILED ROUTE
ACQUIRED STATUS

CONTRACT LAND STAFF LLC.
2245 TEXAS DRIVE STE. 200
SUGAR LAND, TEXAS 77479

GIS DEPARTMENT
CLIENT: DAKOTA ACCESS LLC
PROJECT: DAKOTA ACCESS PIPELINE





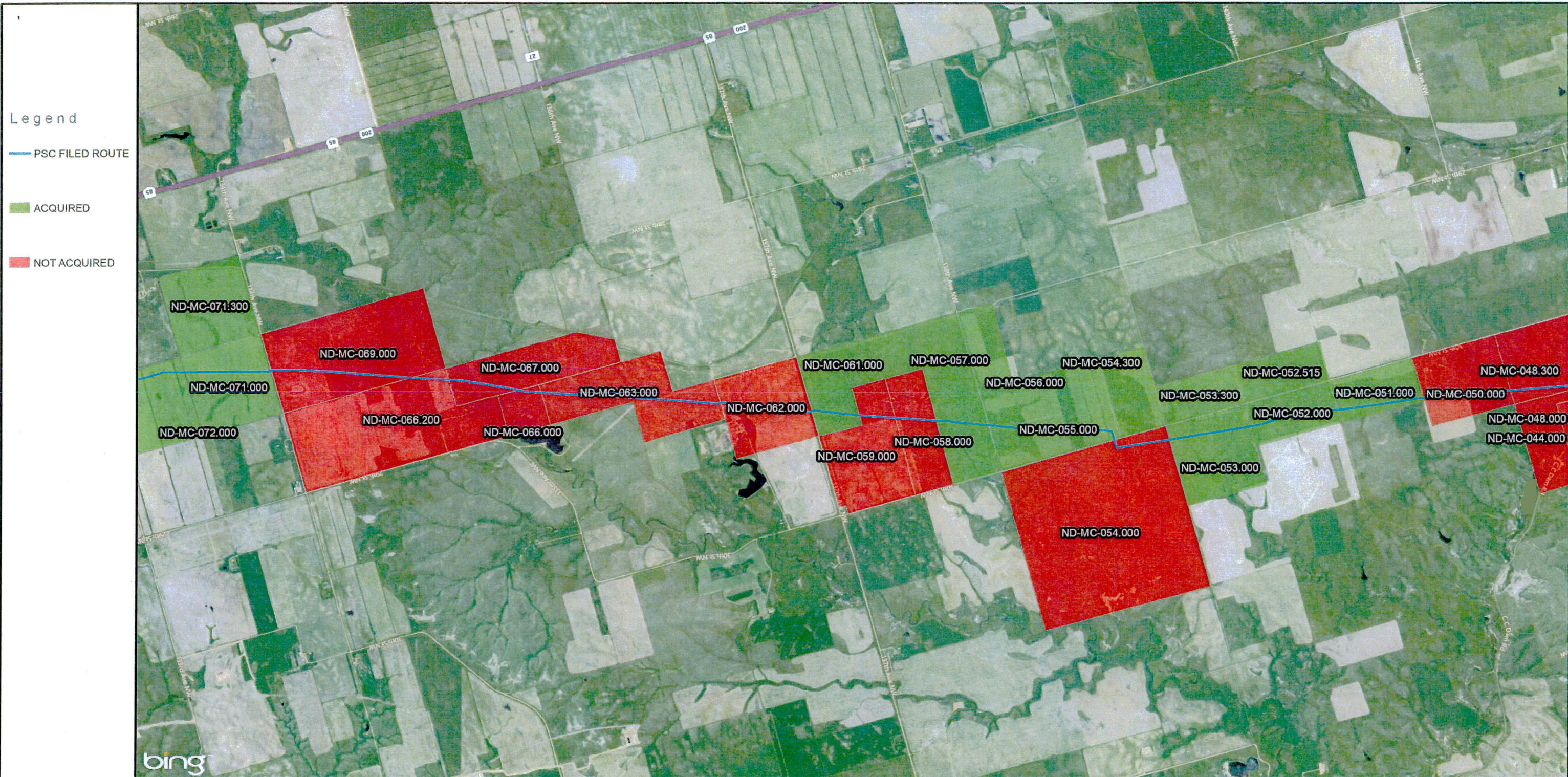
DESCRIPTION	DATE
ND PSC FILED ROUTE	12/20/2014


PROJECTION: USA CONTIGUOUS ALBERS EQUAL AREA CONIC

THIS IS NOT A SURVEY PRODUCT. DISTANCES IN THIS MAP ARE APPROXIMATIONS ONLY AND SHOULD NOT BE USED FOR AUTHORITATIVE DEFINITION OF LEGAL BOUNDARY OR PROPERTY TITLE. THIS INFORMATION IS NOT INTENDED FOR RECORDATION.

1 inch = 3,000 feet



 DAKOTA ACCESS, LLC

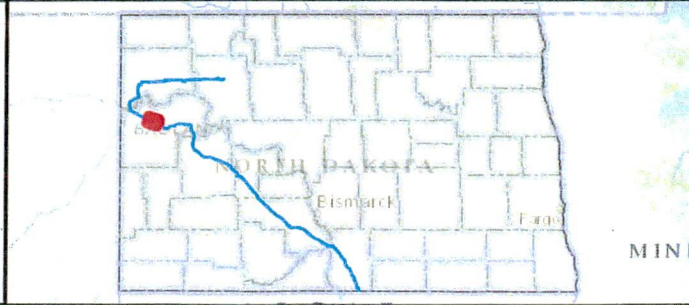
NORTH DAKOTA DAPL ROUTING

REVISIONS

NORTH DAKOTA PSC FILED ROUTE
ACQUIRED STATUS

CONTRACT LAND STAFF LLC.
2245 TEXAS DRIVE STE. 200
SUGAR LAND, TEXAS 77479

GIS DEPARTMENT
CLIENT: DAKOTA ACCESS LLC
PROJECT: DAKOTA ACCESS PIPELINE




DESCRIPTION	DATE
ND PSC FILED ROUTE	12/20/2014

PROJECTION: USA CONTIGUOUS ALBERS EQUAL AREA CONIC

THIS IS NOT A SURVEY PRODUCT. DISTANCES IN THIS MAP ARE APPROXIMATIONS ONLY AND SHOULD NOT BE USED FOR AUTHORITATIVE DEFINITION OF LEGAL BOUNDARY OR PROPERTY TITLE. THIS INFORMATION IS NOT INTENDED FOR RECORDATION.

1 inch = 3,000 feet




Legend

— PSC FILED ROUTE

■ ACQUIRED

■ NOT ACQUIRED



NORTH DAKOTA DAPL ROUTING

REVISIONS

NORTH DAKOTA PSC FILED ROUTE ACQUIRED STATUS

CONTRACT LAND STAFF LLC.
2245 TEXAS DRIVE STE. 200
SUGAR LAND, TEXAS 77479


GIS DEPARTMENT
CLIENT: DAKOTA ACCESS LLC
PROJECT: DAKOTA ACCESS PIPELINE




DESCRIPTION	DATE
ND PSC FILED ROUTE	12/20/2014

PROJECTION: USA CONTIGUOUS ALBERS EQUAL AREA CONIC
THIS IS NOT A SURVEY PRODUCT. DISTANCES IN THIS MAP ARE APPROXIMATIONS ONLY AND SHOULD NOT BE USED FOR AUTHORITATIVE DEFINITION OF LEGAL BOUNDARY OR PROPERTY TITLE. THIS INFORMATION IS NOT INTENDED FOR RECORDATION.

1 inch = 3,000 feet





 DAKOTA ACCESS, LLC

NORTH DAKOTA DAPL ROUTING

REVISIONS

NORTH DAKOTA PSC FILED ROUTE ACQUIRED STATUS

Page 17 of 44

CONTRACT LAND STAFF LLC.
2245 TEXAS DRIVE STE. 200
SUGAR LAND, TEXAS 77479

GIS DEPARTMENT
CLIENT: DAKOTA ACCESS LLC
PROJECT: DAKOTA ACCESS PIPELINE





DESCRIPTION	DATE
ND PSC FILED ROUTE	12/20/2014

PROJECTION: USA CONTIGUOUS ALBERS EQUAL AREA CONIC

THIS IS NOT A SURVEY PRODUCT. DISTANCES IN THIS MAP ARE APPROXIMATIONS ONLY AND SHOULD NOT BE USED FOR AUTHORITATIVE DEFINITION OF LEGAL BOUNDARY OR PROPERTY TITLE. THIS INFORMATION IS NOT INTENDED FOR RECORDATION.

1 inch = 3,000 feet

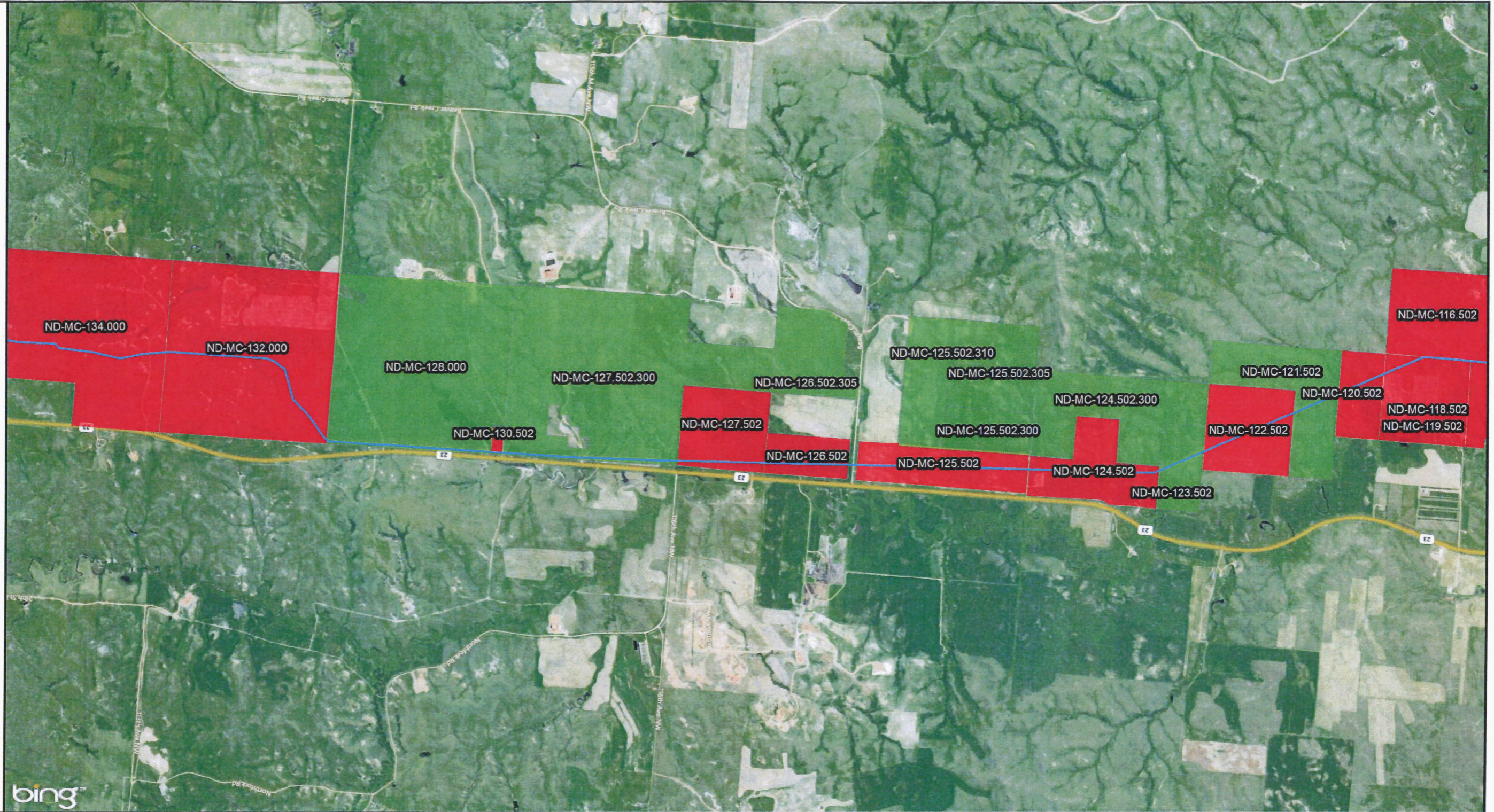



Legend

— PSC FILED ROUTE

■ ACQUIRED

■ NOT ACQUIRED



DAKOTA ACCESS, LLC

NORTH DAKOTA DAPL ROUTING

REVISIONS

NORTH DAKOTA PSC FILED ROUTE ACQUIRED STATUS

CONTRACT LAND STAFF LLC.
2245 TEXAS DRIVE STE. 200
SUGAR LAND, TEXAS 77479

GIS DEPARTMENT
CLIENT: DAKOTA ACCESS LLC
PROJECT: DAKOTA ACCESS PIPELINE




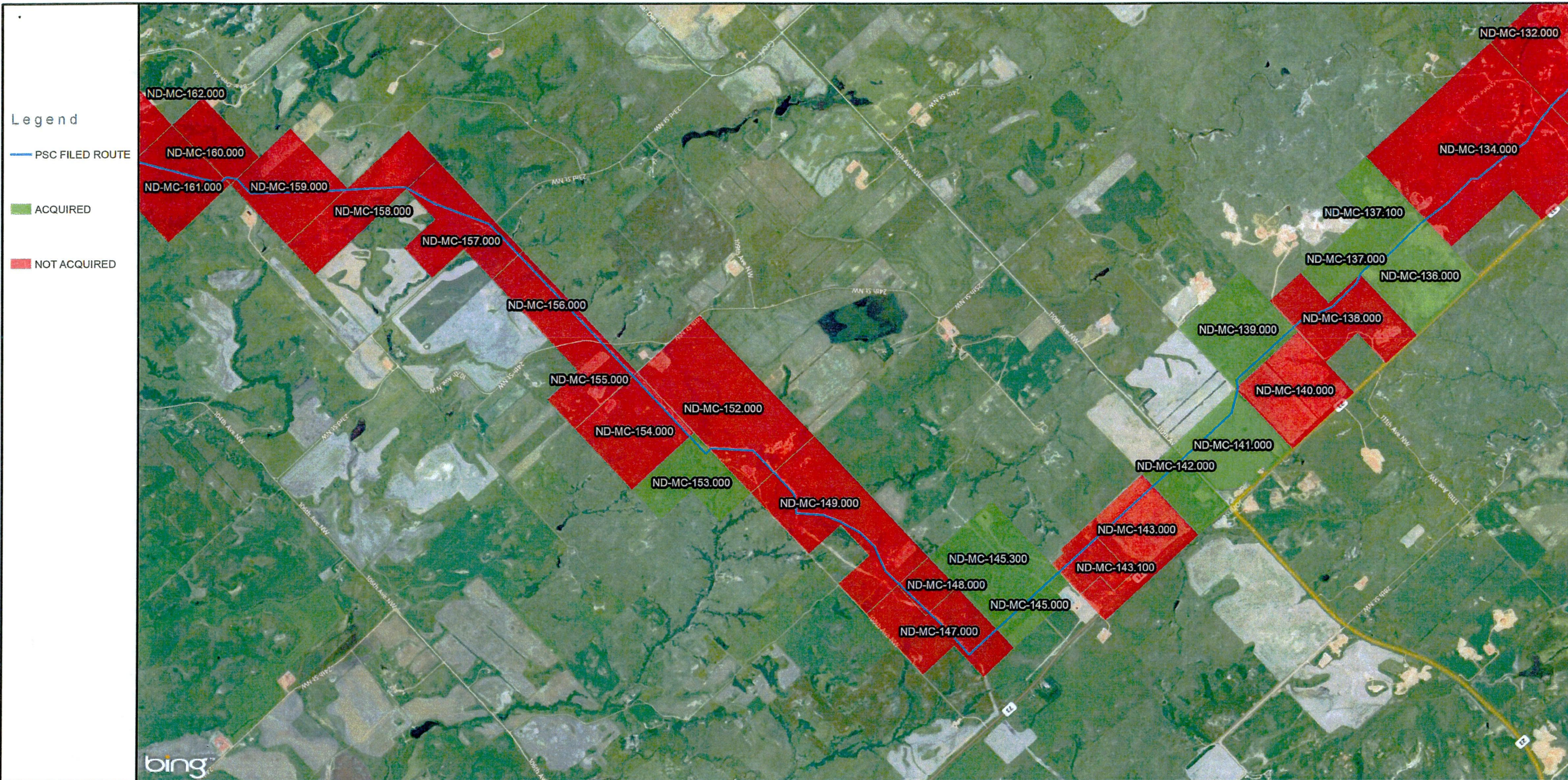
DESCRIPTION	DATE
ND PSC FILED ROUTE	12/20/2014

PROJECTION: USA CONTIGUOUS ALBERS EQUAL AREA CONIC

THIS IS NOT A SURVEY PRODUCT. DISTANCES IN THIS MAP ARE APPROXIMATIONS ONLY AND SHOULD NOT BE USED FOR AUTHORITATIVE DEFINITION OF LEGAL BOUNDARY OR PROPERTY TITLE. THIS INFORMATION IS NOT INTENDED FOR RECORDATION.

1 inch = 3,000 feet

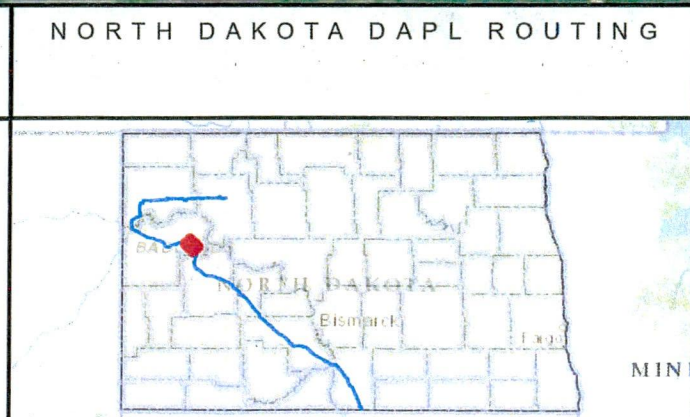




 DAKOTA ACCESS, LLC

CONTRACT LAND STAFF LLC.
2245 TEXAS DRIVE STE. 200
SUGAR LAND, TEXAS 77479

GIS DEPARTMENT
CLIENT: DAKOTA ACCESS LLC
PROJECT: DAKOTA ACCESS PIPELINE



REVISIONS

DESCRIPTION	DATE
ND PSC FILED ROUTE	12/20/2014



NORTH DAKOTA PSC FILED ROUTE
ACQUIRED STATUS

Page 19 of 44

PROJECTION: USA CONTIGUOUS ALBERS EQUAL AREA CONIC

THIS IS NOT A SURVEY PRODUCT. DISTANCES IN THIS MAP ARE APPROXIMATIONS ONLY AND SHOULD NOT BE USED FOR AUTHORITATIVE DEFINITION OF LEGAL BOUNDARY OR PROPERTY TITLE. THIS INFORMATION IS NOT INTENDED FOR RECORDATION.

1 inch = 3,000 feet

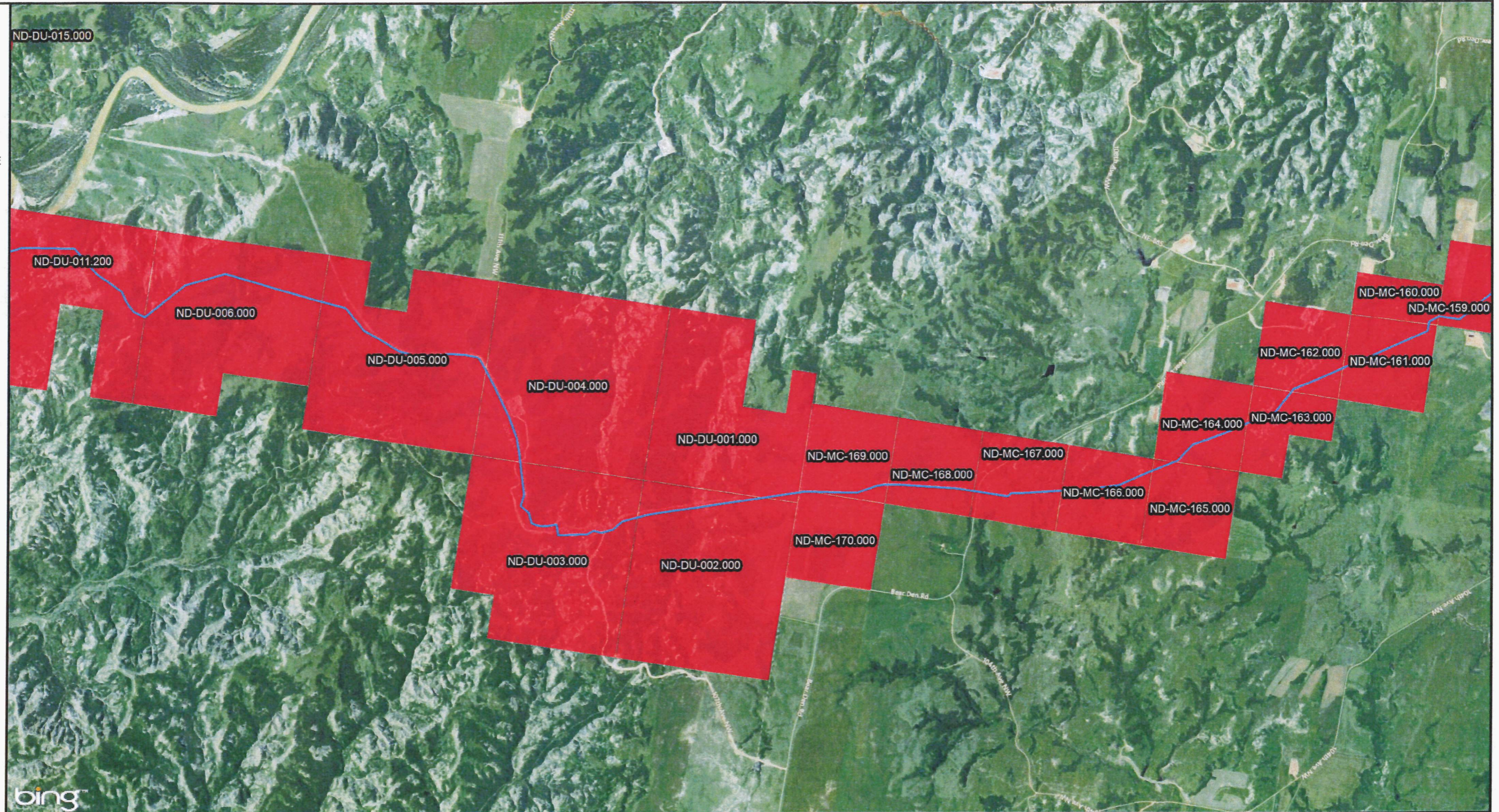



Legend

— PSC FILED ROUTE

■ ACQUIRED

■ NOT ACQUIRED



NORTH DAKOTA DAPL ROUTING

REVISIONS

NORTH DAKOTA PSC FILED ROUTE ACQUIRED STATUS

CONTRACT LAND STAFF LLC.
2245 TEXAS DRIVE STE. 200
SUGAR LAND, TEXAS 77479

GIS DEPARTMENT
CLIENT: DAKOTA ACCESS LLC
PROJECT: DAKOTA ACCESS PIPELINE




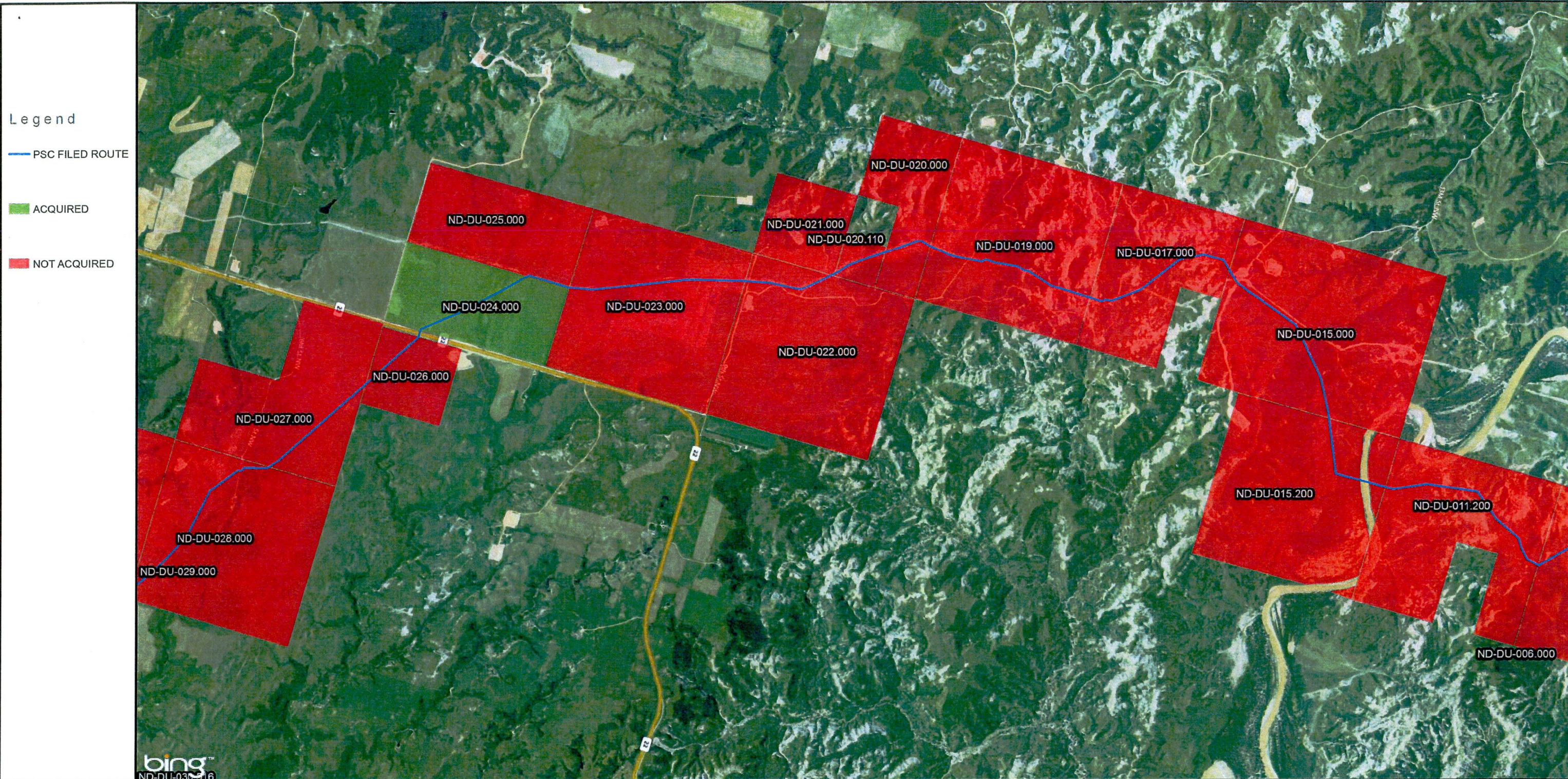
DESCRIPTION	DATE
ND PSC FILED ROUTE	12/20/2014


PROJECTION: USA CONTIGUOUS ALBERS EQUAL AREA CONIC

THIS IS NOT A SURVEY PRODUCT. DISTANCES IN THIS MAP ARE APPROXIMATIONS ONLY AND SHOULD NOT BE USED FOR AUTHORITATIVE DEFINITION OF LEGAL BOUNDARY OR PROPERTY TITLE. THIS INFORMATION IS NOT INTENDED FOR RECORDATION.

1 inch = 3,000 feet





 DAKOTA ACCESS, LLC

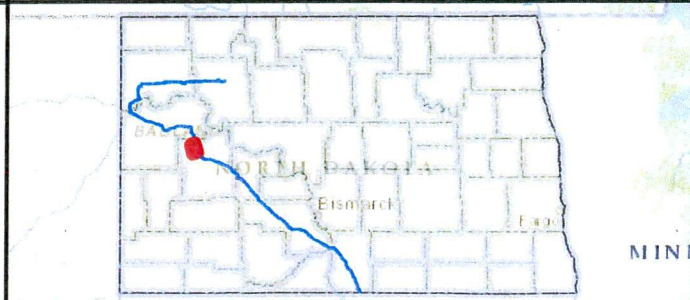
NORTH DAKOTA DAPL ROUTING

REVISIONS

NORTH DAKOTA PSC FILED ROUTE
ACQUIRED STATUS

CONTRACT LAND STAFF LLC.
2245 TEXAS DRIVE STE. 200
SUGAR LAND, TEXAS 77479

GIS DEPARTMENT
CLIENT: DAKOTA ACCESS LLC
PROJECT: DAKOTA ACCESS PIPELINE





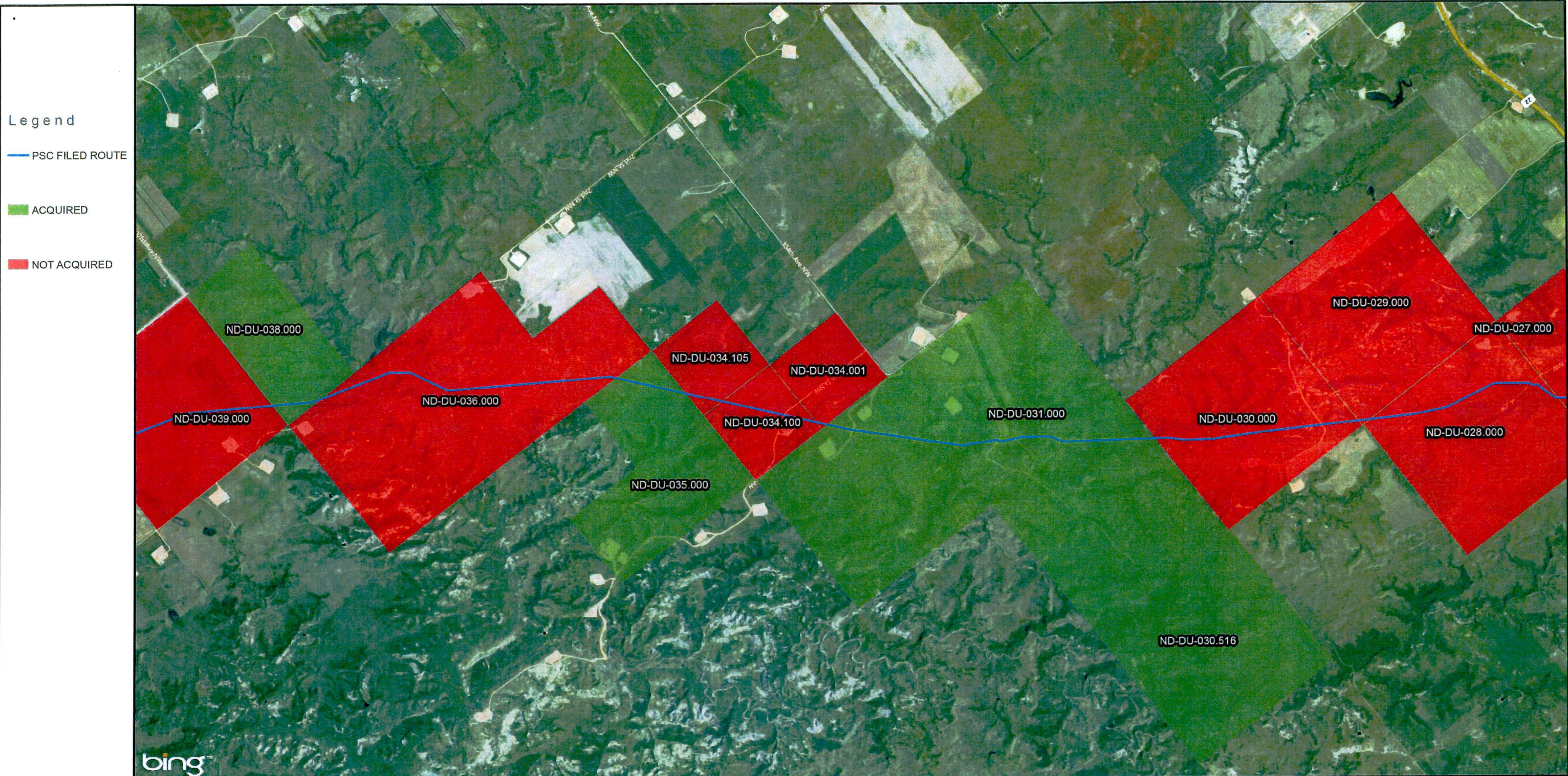
DESCRIPTION	DATE
ND PSC FILED ROUTE	12/20/2014


PROJECTION: USA CONTIGUOUS ALBERS EQUAL AREA CONIC

THIS IS NOT A SURVEY PRODUCT. DISTANCES IN THIS MAP ARE APPROXIMATIONS ONLY AND SHOULD NOT BE USED FOR AUTHORITATIVE DEFINITION OF LEGAL BOUNDARY OR PROPERTY TITLE. THIS INFORMATION IS NOT INTENDED FOR RECORDATION.

1 inch = 3,000 feet



 DAKOTA ACCESS, LLC

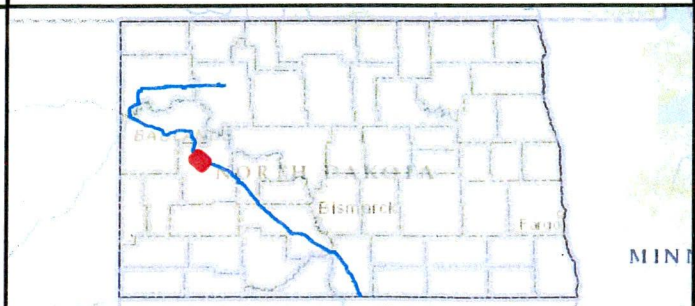
NORTH DAKOTA DAPL ROUTING

REVISIONS

NORTH DAKOTA PSC FILED ROUTE ACQUIRED STATUS

CONTRACT LAND STAFF LLC.
2245 TEXAS DRIVE STE. 200
SUGAR LAND, TEXAS 77479

GIS DEPARTMENT
CLIENT: DAKOTA ACCESS LLC
PROJECT: DAKOTA ACCESS PIPELINE





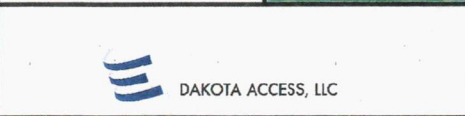
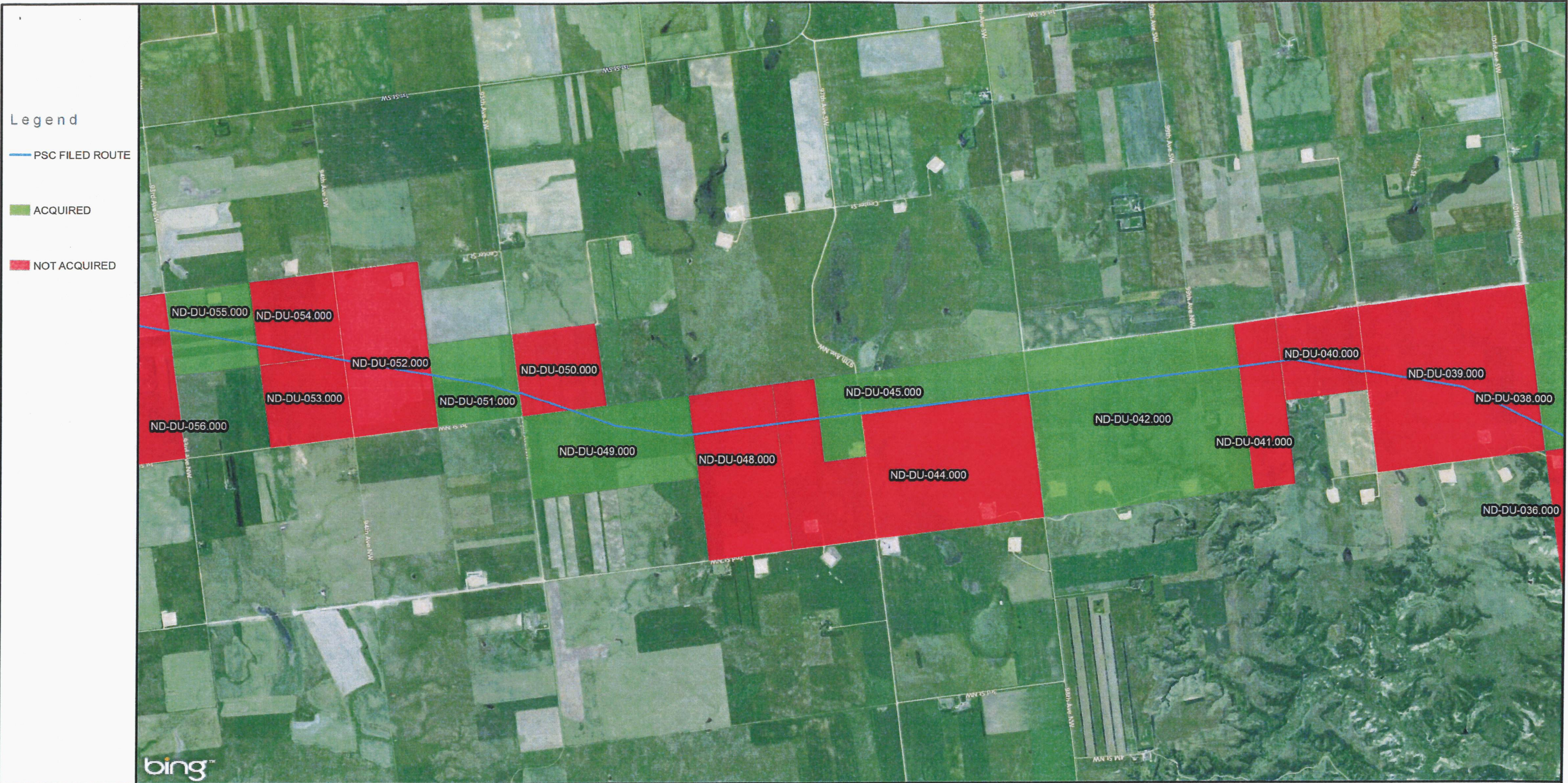
DESCRIPTION	DATE
ND PSC FILED ROUTE	12/20/2014

PROJECTION: USA CONTIGUOUS ALBERS EQUAL AREA CONIC

THIS IS NOT A SURVEY PRODUCT. DISTANCES IN THIS MAP ARE APPROXIMATIONS ONLY AND SHOULD NOT BE USED FOR AUTHORITATIVE DEFINITION OF LEGAL BOUNDARY OR PROPERTY TITLE. THIS INFORMATION IS NOT INTENDED FOR RECORDATION.

1 inch = 3,000 feet



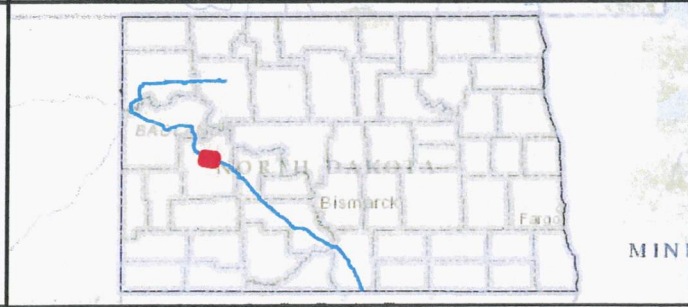
NORTH DAKOTA DAPL ROUTING

REVISIONS

NORTH DAKOTA PSC FILED ROUTE ACQUIRED STATUS

CONTRACT LAND STAFF LLC.
2245 TEXAS DRIVE STE. 200
SUGAR LAND, TEXAS 77479

GIS DEPARTMENT
CLIENT: DAKOTA ACCESS LLC
PROJECT: DAKOTA ACCESS PIPELINE




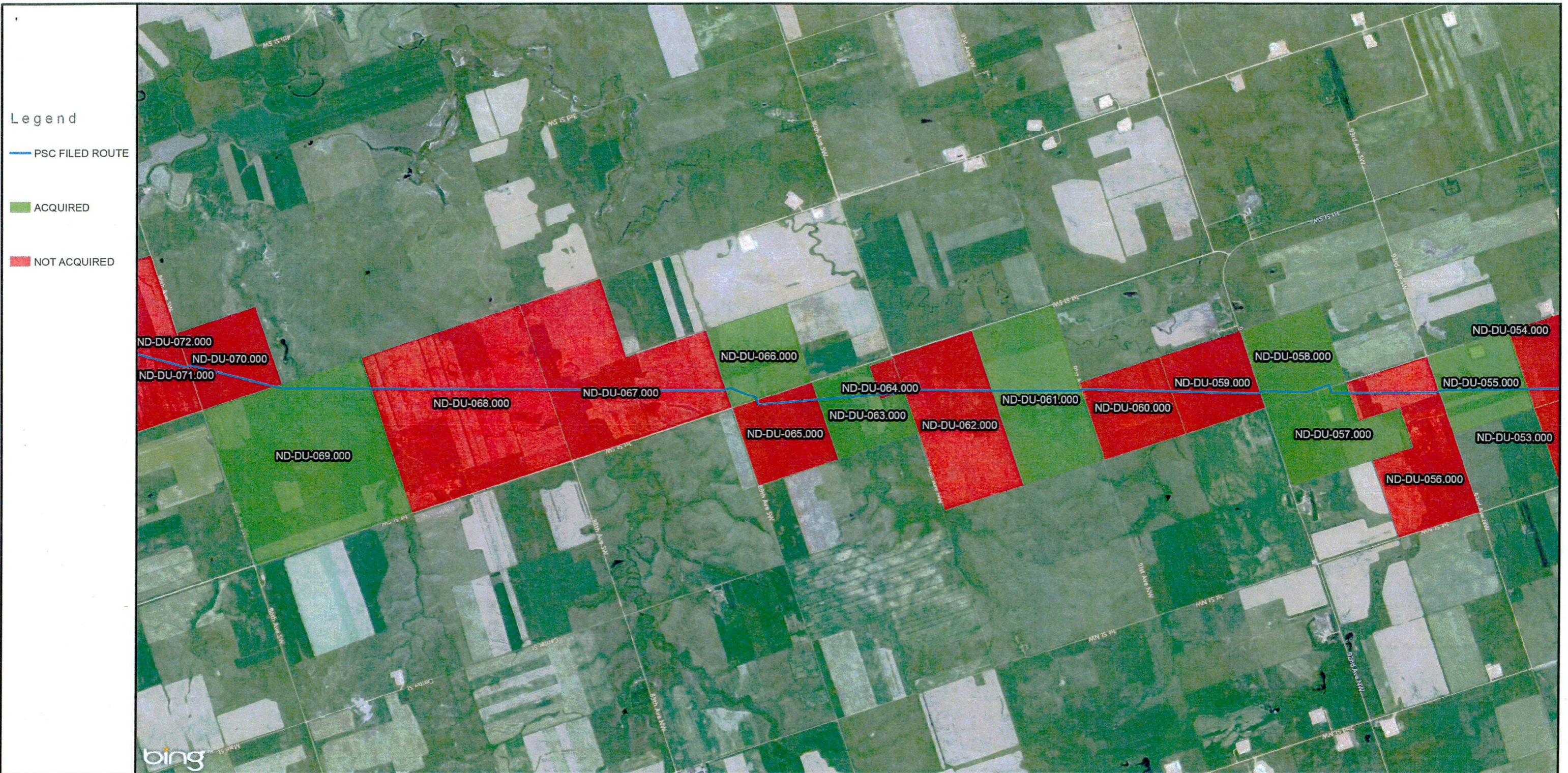
DESCRIPTION	DATE
ND PSC FILED ROUTE	12/20/2014


PROJECTION: USA CONTIGUOUS ALBERS EQUAL AREA CONIC

THIS IS NOT A SURVEY PRODUCT. DISTANCES IN THIS MAP ARE APPROXIMATIONS ONLY AND SHOULD NOT BE USED FOR AUTHORITATIVE DEFINITION OF LEGAL BOUNDARY OR PROPERTY TITLE. THIS INFORMATION IS NOT INTENDED FOR RECORDATION.

1 inch = 3,000 feet





 DAKOTA ACCESS, LLC

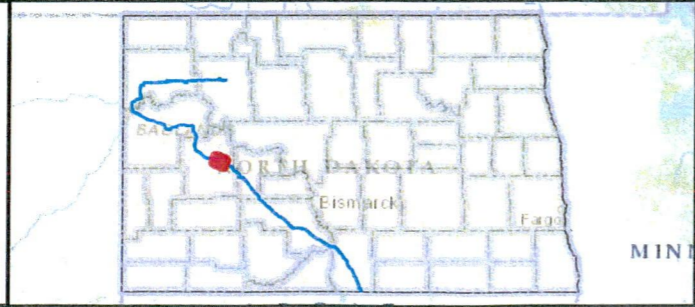
NORTH DAKOTA DAPL ROUTING

REVISIONS

NORTH DAKOTA PSC FILED ROUTE
ACQUIRED STATUS

CONTRACT LAND STAFF LLC.
2245 TEXAS DRIVE STE. 200
SUGAR LAND, TEXAS 77479

GIS DEPARTMENT
CLIENT: DAKOTA ACCESS LLC
PROJECT: DAKOTA ACCESS PIPELINE




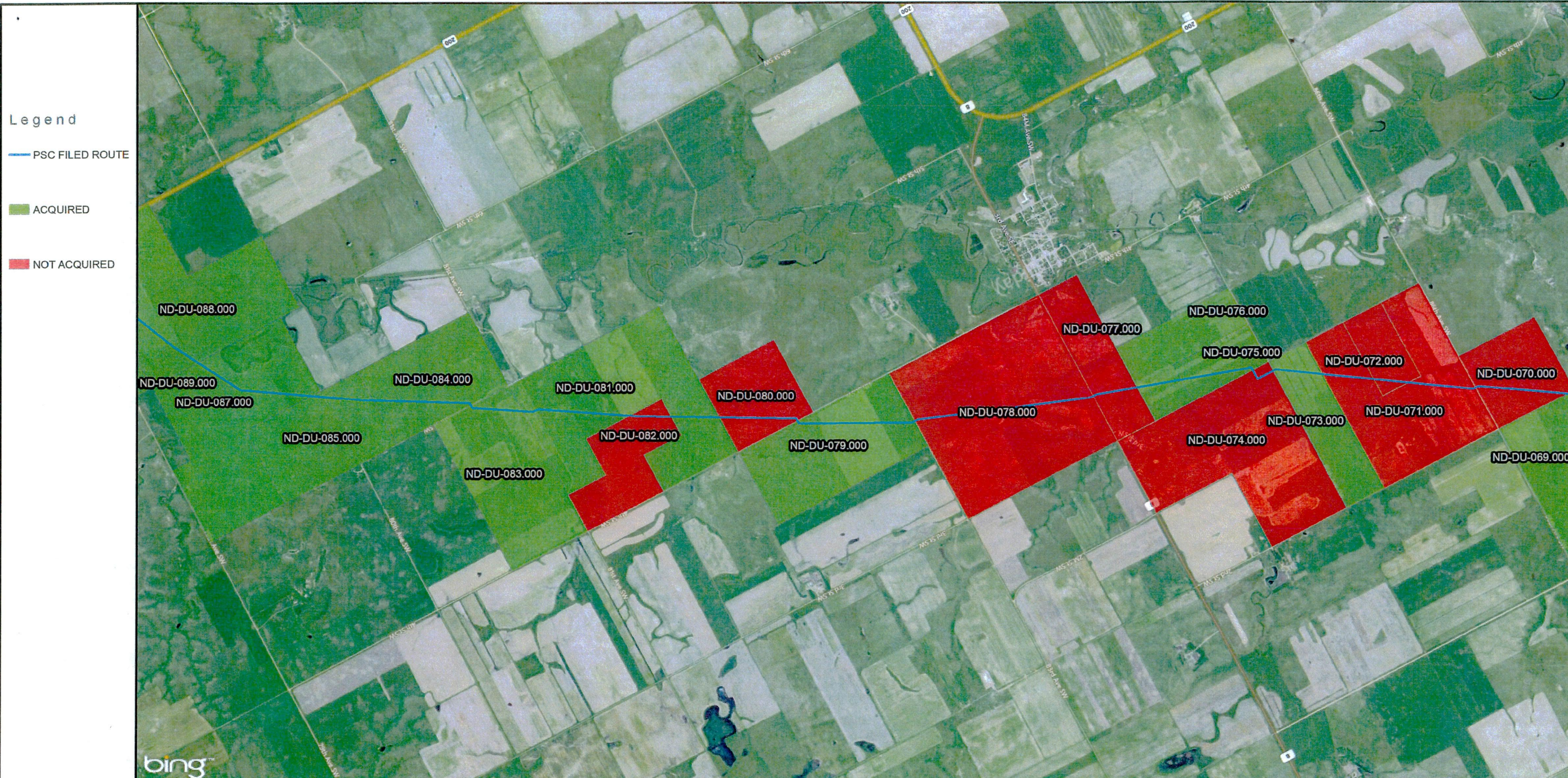
DESCRIPTION	DATE
ND PSC FILED ROUTE	12/20/2014


PROJECTION: USA CONTIGUOUS ALBERS EQUAL AREA CONIC

THIS IS NOT A SURVEY PRODUCT. DISTANCES IN THIS MAP ARE APPROXIMATIONS ONLY AND SHOULD NOT BE USED FOR AUTHORITATIVE DEFINITION OF LEGAL BOUNDARY OR PROPERTY TITLE. THIS INFORMATION IS NOT INTENDED FOR RECORDATION.

1 inch = 3,000 feet



 DAKOTA ACCESS, LLC

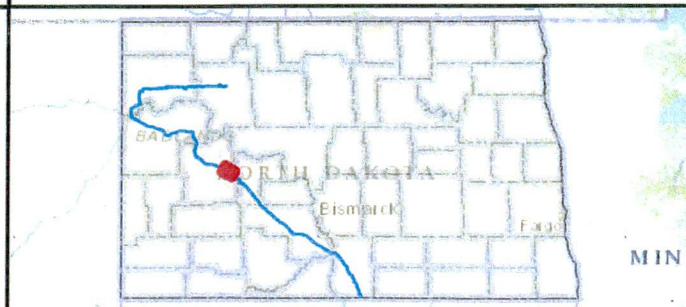
NORTH DAKOTA DAPL ROUTING

REVISIONS

NORTH DAKOTA PSC FILED ROUTE ACQUIRED STATUS

CONTRACT LAND STAFF LLC.
2245 TEXAS DRIVE STE. 200
SUGAR LAND, TEXAS 77479

GIS DEPARTMENT
CLIENT: DAKOTA ACCESS LLC
PROJECT: DAKOTA ACCESS PIPELINE




DESCRIPTION	DATE
ND PSC FILED ROUTE	12/20/2014

PROJECTION: USA CONTIGUOUS ALBERS EQUAL AREA CONIC

THIS IS NOT A SURVEY PRODUCT. DISTANCES IN THIS MAP ARE APPROXIMATIONS ONLY AND SHOULD NOT BE USED FOR AUTHORITATIVE DEFINITION OF LEGAL BOUNDARY OR PROPERTY TITLE. THIS INFORMATION IS NOT INTENDED FOR RECORDATION.

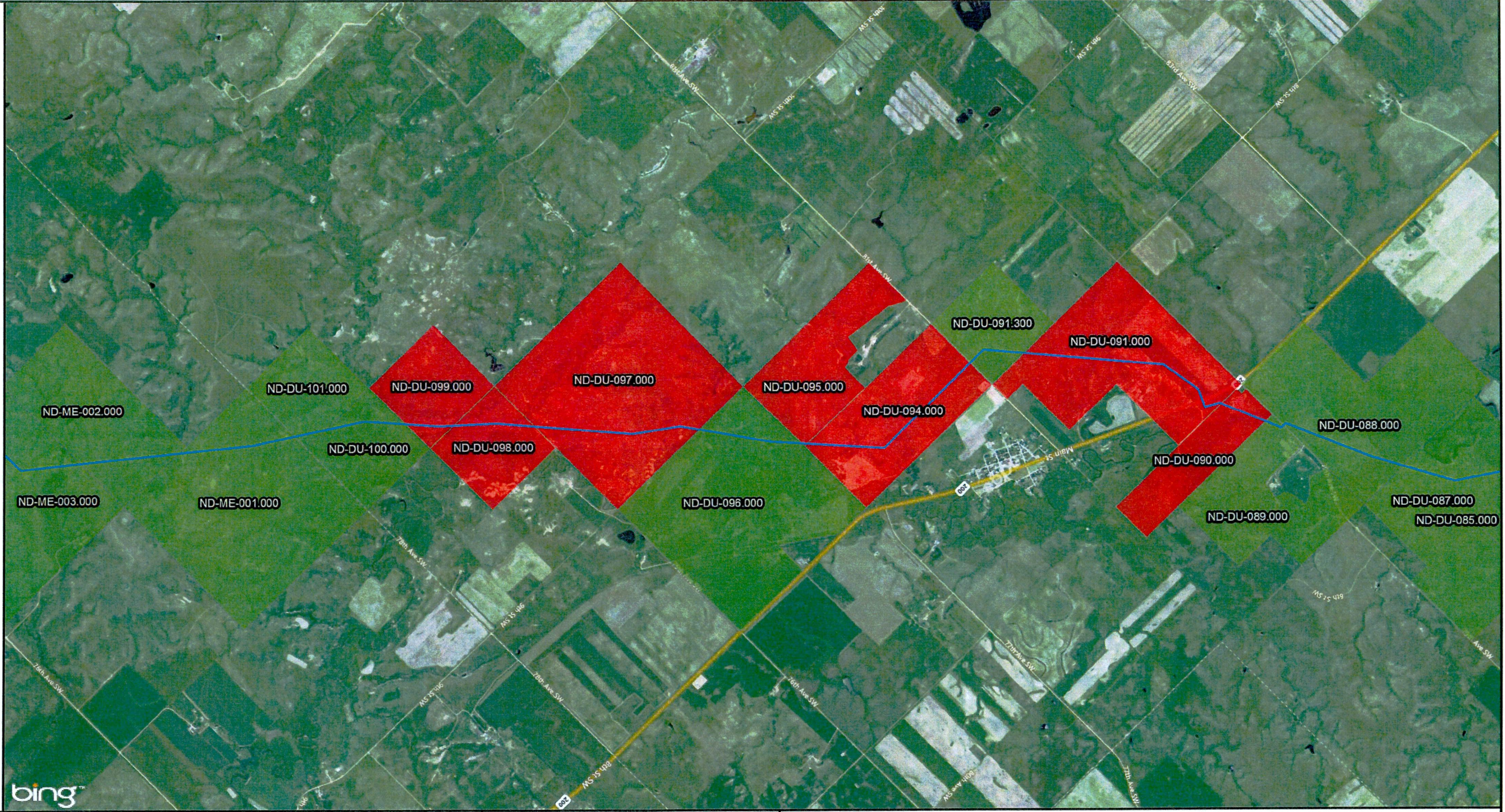

1 inch = 3,000 feet

0 750 1,500 3,000 4,500 6,000 Feet



Legend

- PSC FILED ROUTE
- ACQUIRED
- NOT ACQUIRED

DAKOTA ACCESS, LLC

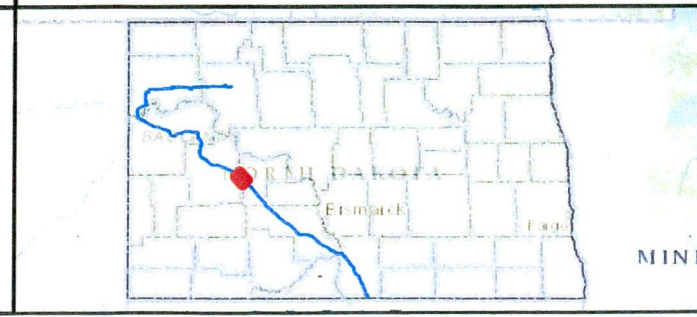
NORTH DAKOTA DAPL ROUTING

REVISIONS

NORTH DAKOTA PSC FILED ROUTE ACQUIRED STATUS

CONTRACT LAND STAFF LLC.
2245 TEXAS DRIVE STE. 200
SUGAR LAND, TEXAS 77479

GIS DEPARTMENT
CLIENT: DAKOTA ACCESS LLC
PROJECT: DAKOTA ACCESS PIPELINE





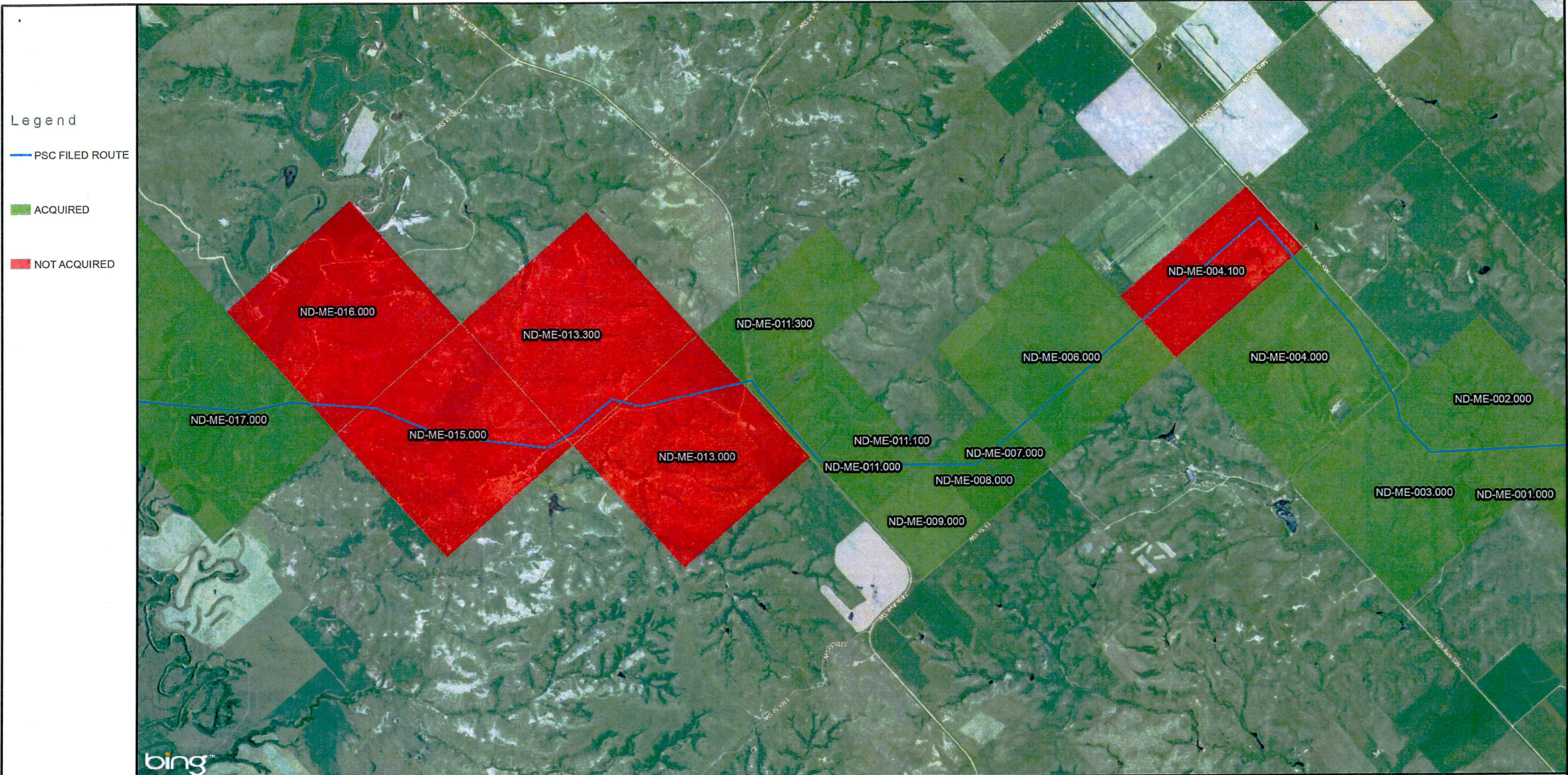
DESCRIPTION	DATE
ND PSC FILED ROUTE	12/20/2014

PROJECTION: USA CONTIGUOUS ALBERS EQUAL AREA CONIC

THIS IS NOT A SURVEY PRODUCT. DISTANCES IN THIS MAP ARE APPROXIMATIONS ONLY AND SHOULD NOT BE USED FOR AUTHORITATIVE DEFINITION OF LEGAL BOUNDARY OR PROPERTY TITLE. THIS INFORMATION IS NOT INTENDED FOR RECORDATION.

1 inch = 3,000 feet



 DAKOTA ACCESS, LLC

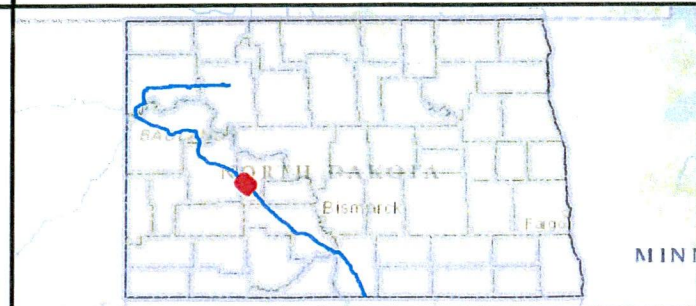
NORTH DAKOTA DAPL ROUTING

REVISIONS

NORTH DAKOTA PSC FILED ROUTE ACQUIRED STATUS

CONTRACT LAND STAFF LLC.
2245 TEXAS DRIVE STE. 200
SUGAR LAND, TEXAS 77479

GIS DEPARTMENT
CLIENT: DAKOTA ACCESS LLC
PROJECT: DAKOTA ACCESS PIPELINE





DESCRIPTION	DATE
ND PSC FILED ROUTE	12/20/2014


PROJECTION: USA CONTIGUOUS ALBERS EQUAL AREA CONIC

THIS IS NOT A SURVEY PRODUCT. DISTANCES IN THIS MAP ARE APPROXIMATIONS ONLY AND SHOULD NOT BE USED FOR AUTHORITATIVE DEFINITION OF LEGAL BOUNDARY OR PROPERTY TITLE. THIS INFORMATION IS NOT INTENDED FOR RECORDATION.

1 inch = 3,000 feet



 DAKOTA ACCESS, LLC

NORTH DAKOTA DAPL ROUTING

REVISIONS

NORTH DAKOTA PSC FILED ROUTE ACQUIRED STATUS

CONTRACT LAND STAFF LLC.
2245 TEXAS DRIVE STE. 200
SUGAR LAND, TEXAS 77479

GIS DEPARTMENT
CLIENT: DAKOTA ACCESS LLC
PROJECT: DAKOTA ACCESS PIPELINE





DESCRIPTION	DATE
ND PSC FILED ROUTE	12/20/2014

PROJECTION: USA CONTIGUOUS ALBERS EQUAL AREA CONIC


THIS IS NOT A SURVEY PRODUCT. DISTANCES IN THIS MAP ARE APPROXIMATIONS ONLY AND SHOULD NOT BE USED FOR AUTHORITATIVE DEFINITION OF LEGAL BOUNDARY OR PROPERTY TITLE. THIS INFORMATION IS NOT INTENDED FOR RECORDATION.

1 inch = 3,000 feet



- Legend**
- PSC FILED ROUTE
 - ACQUIRED
 - NOT ACQUIRED



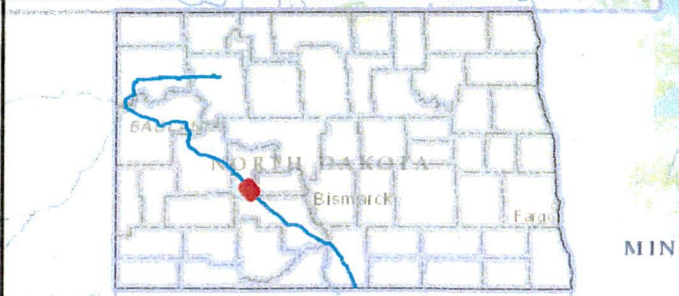
NORTH DAKOTA DAPL ROUTING

REVISIONS

NORTH DAKOTA PSC FILED ROUTE ACQUIRED STATUS

CONTRACT LAND STAFF LLC.
 2245 TEXAS DRIVE STE. 200
 SUGAR LAND, TEXAS 77479

GIS DEPARTMENT
 CLIENT: DAKOTA ACCESS LLC
 PROJECT: DAKOTA ACCESS PIPELINE




DESCRIPTION	DATE
ND PSC FILED ROUTE	12/20/2014


PROJECTION: USA CONTIGUOUS ALBERS EQUAL AREA CONIC

THIS IS NOT A SURVEY PRODUCT. DISTANCES IN THIS MAP ARE APPROXIMATIONS ONLY AND SHOULD NOT BE USED FOR AUTHORITATIVE DEFINITION OF LEGAL BOUNDARY OR PROPERTY TITLE. THIS INFORMATION IS NOT INTENDED FOR RECORDATION.

1 inch = 3,000 feet





 DAKOTA ACCESS, LLC

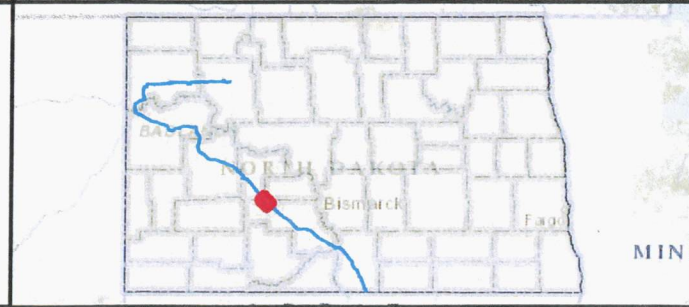
NORTH DAKOTA DAPL ROUTING

REVISIONS

NORTH DAKOTA PSC FILED ROUTE ACQUIRED STATUS

CONTRACT LAND STAFF LLC.
2245 TEXAS DRIVE STE. 200
SUGAR LAND, TEXAS 77479

GIS DEPARTMENT
CLIENT: DAKOTA ACCESS LLC
PROJECT: DAKOTA ACCESS PIPELINE





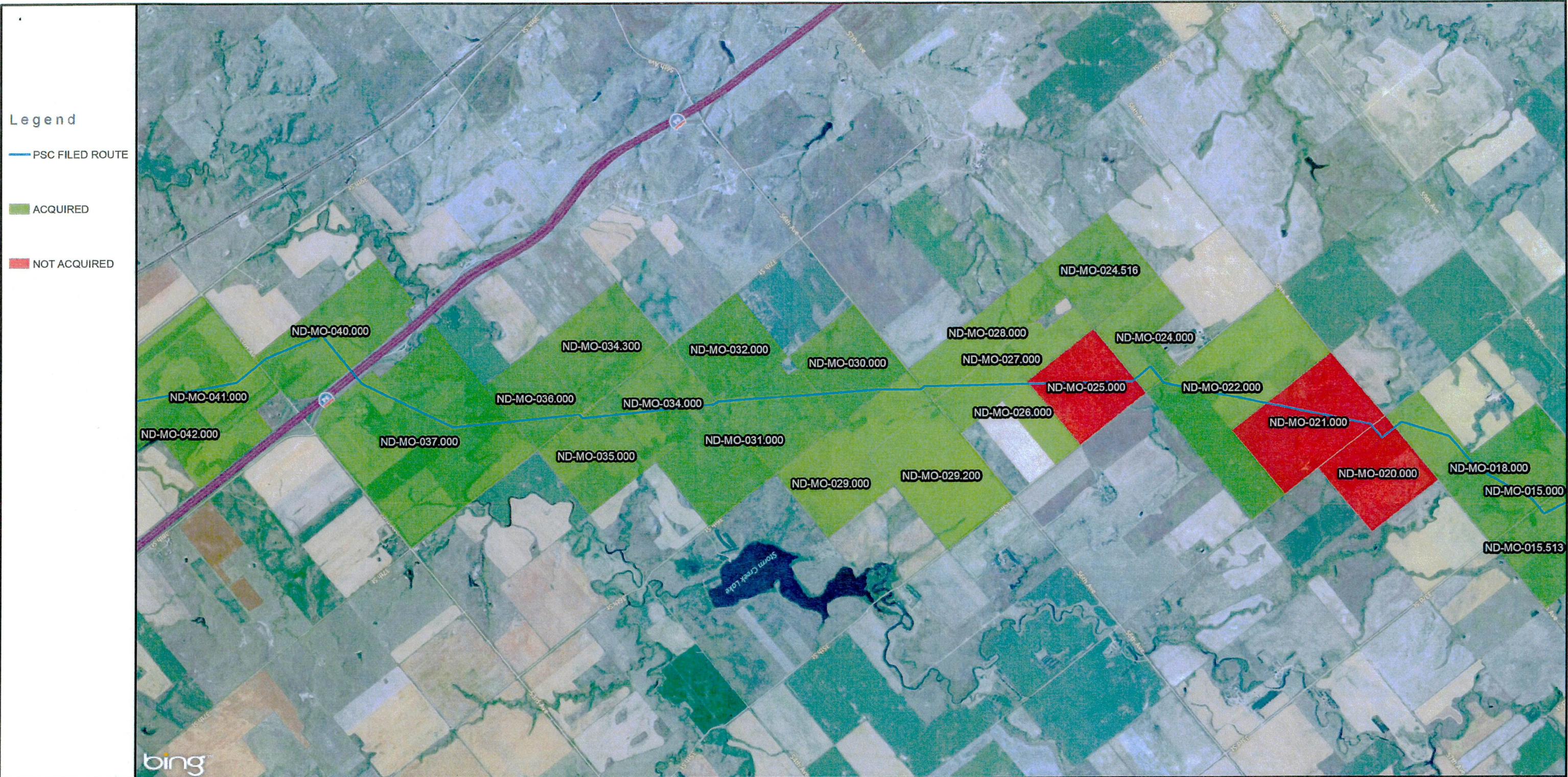
DESCRIPTION	DATE
ND PSC FILED ROUTE	12/20/2014


PROJECTION: USA CONTIGUOUS ALBERS EQUAL AREA CONIC

THIS IS NOT A SURVEY PRODUCT. DISTANCES IN THIS MAP ARE APPROXIMATIONS ONLY AND SHOULD NOT BE USED FOR AUTHORITATIVE DEFINITION OF LEGAL BOUNDARY OR PROPERTY TITLE. THIS INFORMATION IS NOT INTENDED FOR RECORDATION.

1 inch = 3,000 feet



 DAKOTA ACCESS, LLC

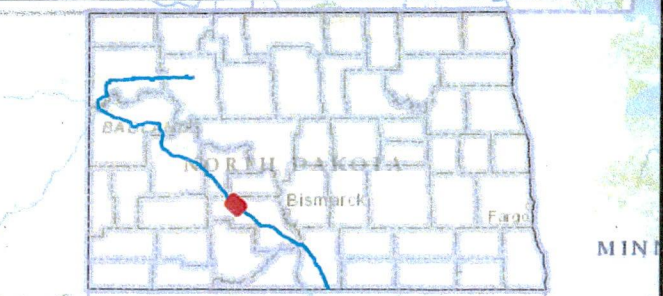
NORTH DAKOTA DAPL ROUTING

REVISIONS

NORTH DAKOTA PSC FILED ROUTE ACQUIRED STATUS

CONTRACT LAND STAFF LLC.
2245 TEXAS DRIVE STE. 200
SUGAR LAND, TEXAS 77479

GIS DEPARTMENT
CLIENT: DAKOTA ACCESS LLC
PROJECT: DAKOTA ACCESS PIPELINE





DESCRIPTION	DATE
ND PSC FILED ROUTE	12/20/2014





PROJECTION: USA CONTIGUOUS ALBERS EQUAL AREA CONIC

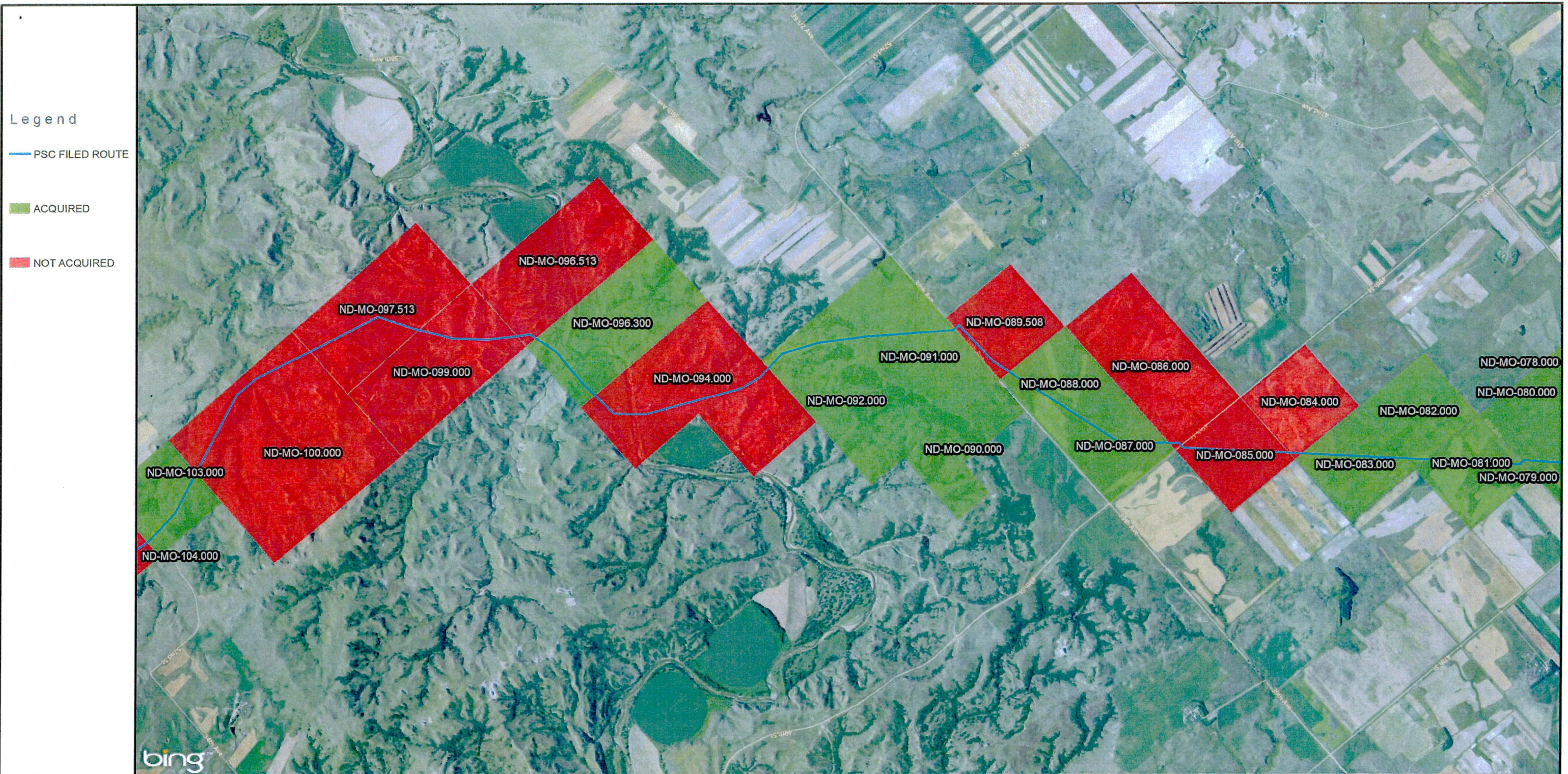
THIS IS NOT A SURVEY PRODUCT. DISTANCES IN THIS MAP ARE APPROXIMATIONS ONLY AND SHOULD NOT BE USED FOR AUTHORITATIVE DEFINITION OF LEGAL BOUNDARY OR PROPERTY TITLE. THIS INFORMATION IS NOT INTENDED FOR RECORDATION.


1 inch = 3,000 feet



 DAKOTA ACCESS, LLC	NORTH DAKOTA DAPL ROUTING	REVISIONS	NORTH DAKOTA PSC FILED ROUTE ACQUIRED STATUS																								
CONTRACT LAND STAFF LLC. 2245 TEXAS DRIVE STE. 200 SUGAR LAND, TEXAS 77479 GIS DEPARTMENT CLIENT: DAKOTA ACCESS LLC PROJECT: DAKOTA ACCESS PIPELINE		<table border="1" style="width: 100%; border-collapse: collapse; font-size: x-small;"> <thead> <tr> <th style="width: 70%;">DESCRIPTION</th> <th style="width: 30%;">DATE</th> </tr> </thead> <tbody> <tr> <td>ND PSC FILED ROUTE</td> <td>12/20/2014</td> </tr> <tr><td> </td><td> </td></tr> <tr><td> </td><td> </td></tr> <tr><td> </td><td> </td></tr> <tr><td> </td><td> </td></tr> <tr><td> </td><td> </td></tr> <tr><td> </td><td> </td></tr> <tr><td> </td><td> </td></tr> <tr><td> </td><td> </td></tr> <tr><td> </td><td> </td></tr> <tr><td> </td><td> </td></tr> </tbody> </table>	DESCRIPTION	DATE	ND PSC FILED ROUTE	12/20/2014																					PROJECTION: USA CONTIGUOUS ALBERS EQUAL AREA CONIC THIS IS NOT A SURVEY PRODUCT. DISTANCES IN THIS MAP ARE APPROXIMATIONS ONLY AND SHOULD NOT BE USED FOR AUTHORITATIVE DEFINITION OF LEGAL BOUNDARY OR PROPERTY TITLE. THIS INFORMATION IS NOT INTENDED FOR RECORDATION. 1 inch = 3,000 feet 
DESCRIPTION	DATE																										
ND PSC FILED ROUTE	12/20/2014																										
			Page 33 of 44 																								



 DAKOTA ACCESS, LLC

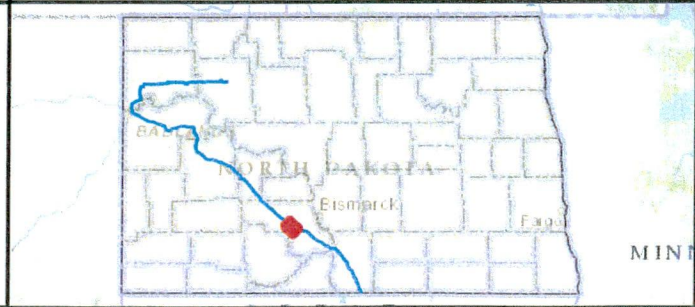
NORTH DAKOTA DAPL ROUTING

REVISIONS

NORTH DAKOTA PSC FILED ROUTE
ACQUIRED STATUS

CONTRACT LAND STAFF LLC.
2245 TEXAS DRIVE STE. 200
SUGAR LAND, TEXAS 77479

GIS DEPARTMENT
CLIENT: DAKOTA ACCESS LLC
PROJECT: DAKOTA ACCESS PIPELINE





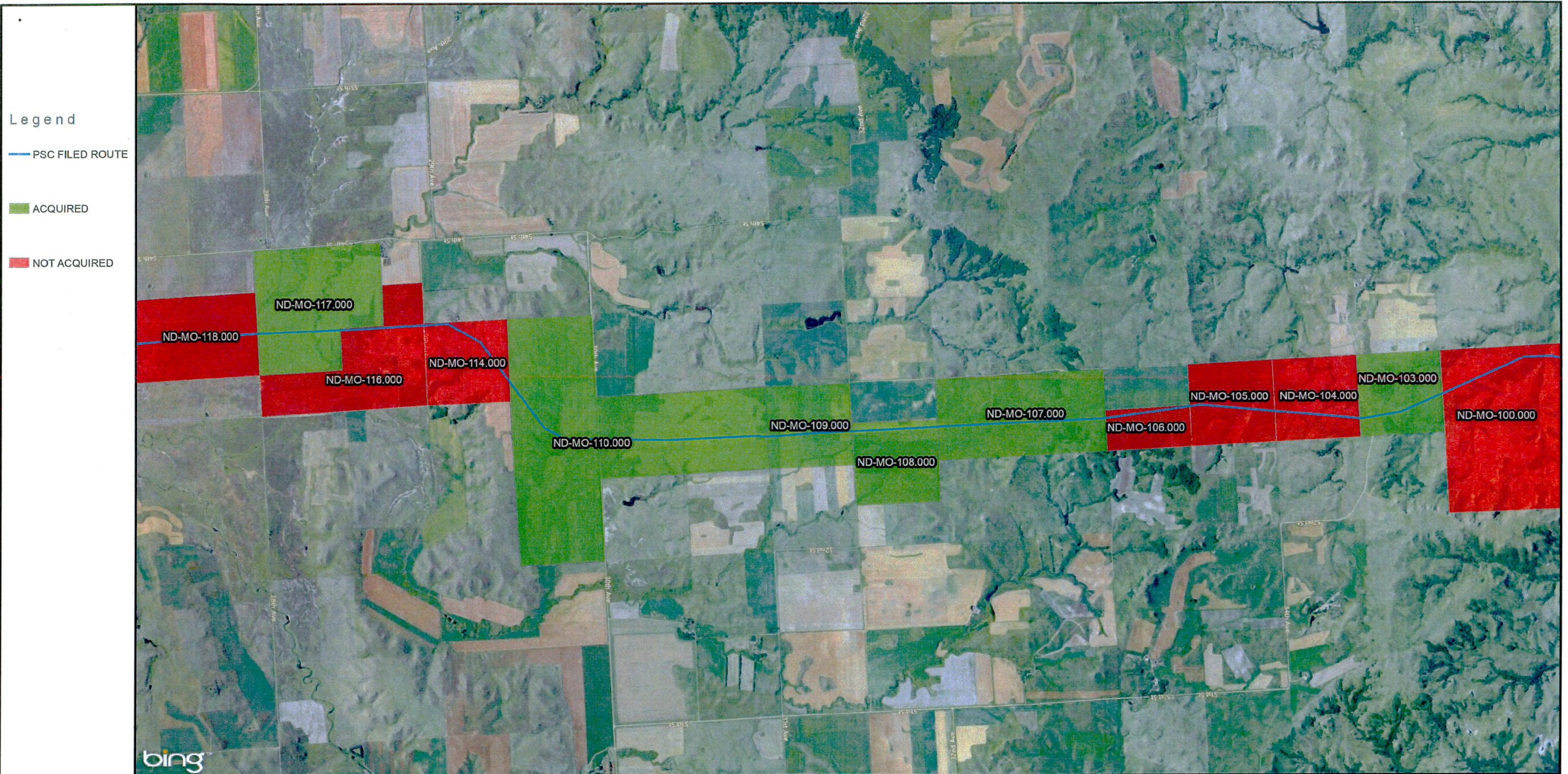
DESCRIPTION	DATE
ND PSC FILED ROUTE	12/20/2014


PROJECTION: USA CONTIGUOUS ALBERS EQUAL AREA CONIC

THIS IS NOT A SURVEY PRODUCT. DISTANCES IN THIS MAP ARE APPROXIMATIONS ONLY AND SHOULD NOT BE USED FOR AUTHORITATIVE DEFINITION OF LEGAL BOUNDARY OR PROPERTY TITLE. THIS INFORMATION IS NOT INTENDED FOR RECORDATION.

1 inch = 3,000 feet



 DAKOTA ACCESS, LLC

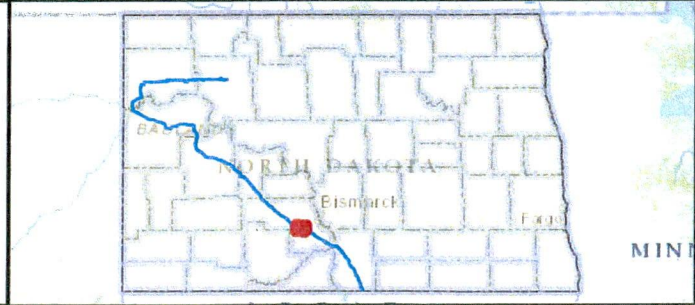
NORTH DAKOTA DAPL ROUTING

REVISIONS

NORTH DAKOTA PSC FILED ROUTE ACQUIRED STATUS

CONTRACT LAND STAFF LLC.
2245 TEXAS DRIVE STE. 200
SUGAR LAND, TEXAS 77479

GIS DEPARTMENT
CLIENT: DAKOTA ACCESS LLC
PROJECT: DAKOTA ACCESS PIPELINE



DESCRIPTION	DATE
ND PSC FILED ROUTE	12/20/2014

PROJECTION: USA CONTIGUOUS ALBERS EQUAL AREA CONIC


THIS IS NOT A SURVEY PRODUCT. DISTANCES IN THIS MAP ARE APPROXIMATIONS ONLY AND SHOULD NOT BE USED FOR AUTHORITATIVE DEFINITION OF LEGAL BOUNDARY OR PROPERTY TITLE. THIS INFORMATION IS NOT INTENDED FOR RECORDATION.

1 inch = 3,000 feet

0 750 1,500 3,000 4,500 6,000 Feet





 DAKOTA ACCESS, LLC

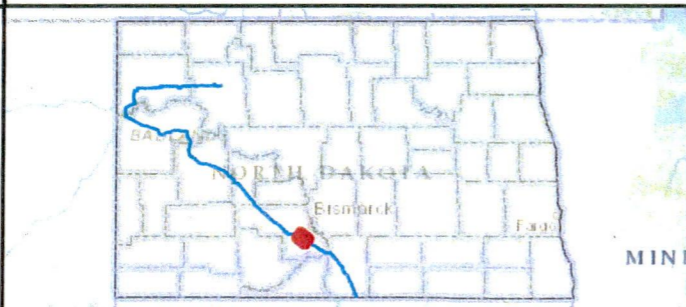
NORTH DAKOTA DAPL ROUTING

REVISIONS

NORTH DAKOTA PSC FILED ROUTE
ACQUIRED STATUS

CONTRACT LAND STAFF LLC.
2245 TEXAS DRIVE STE. 200
SUGAR LAND, TEXAS 77479

GIS DEPARTMENT
CLIENT: DAKOTA ACCESS LLC
PROJECT: DAKOTA ACCESS PIPELINE





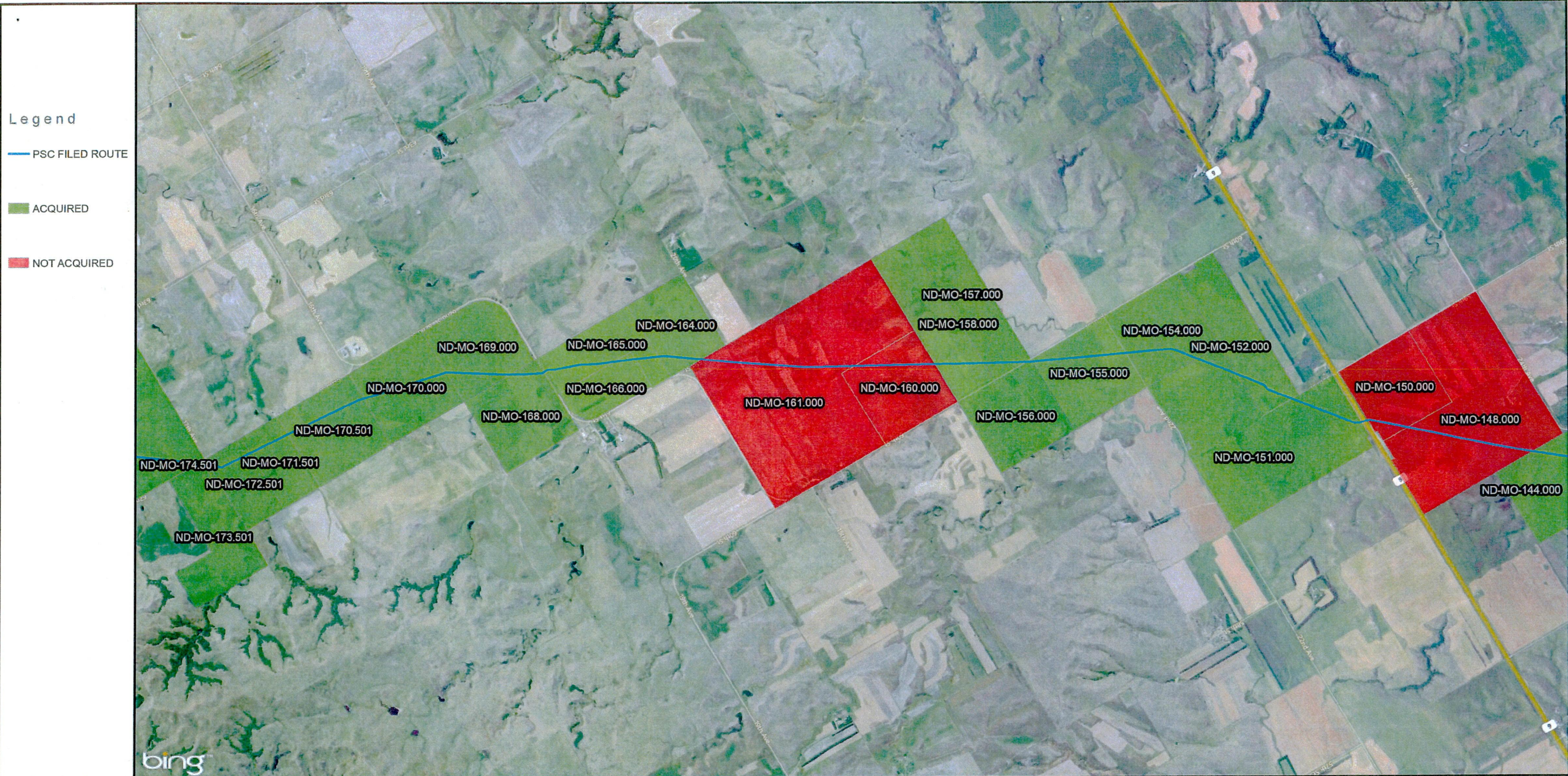
DESCRIPTION	DATE
ND PSC FILED ROUTE	12/20/2014

PROJECTION: USA CONTIGUOUS ALBERS EQUAL AREA CONIC

THIS IS NOT A SURVEY PRODUCT. DISTANCES IN THIS MAP ARE APPROXIMATIONS ONLY AND SHOULD NOT BE USED FOR AUTHORITATIVE DEFINITION OF LEGAL BOUNDARY OR PROPERTY TITLE. THIS INFORMATION IS NOT INTENDED FOR RECORDATION.

1 inch = 3,000 feet

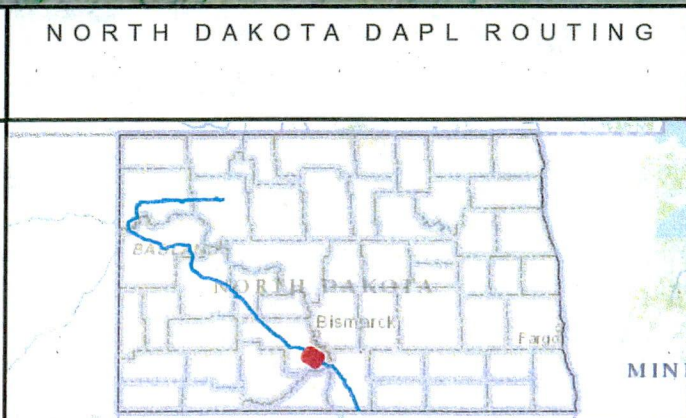





 DAKOTA ACCESS, LLC

CONTRACT LAND STAFF LLC.
2245 TEXAS DRIVE STE. 200
SUGAR LAND, TEXAS 77479

GIS DEPARTMENT
CLIENT: DAKOTA ACCESS LLC
PROJECT: DAKOTA ACCESS PIPELINE



REVISIONS


DESCRIPTION	DATE
ND PSC FILED ROUTE	12/20/2014

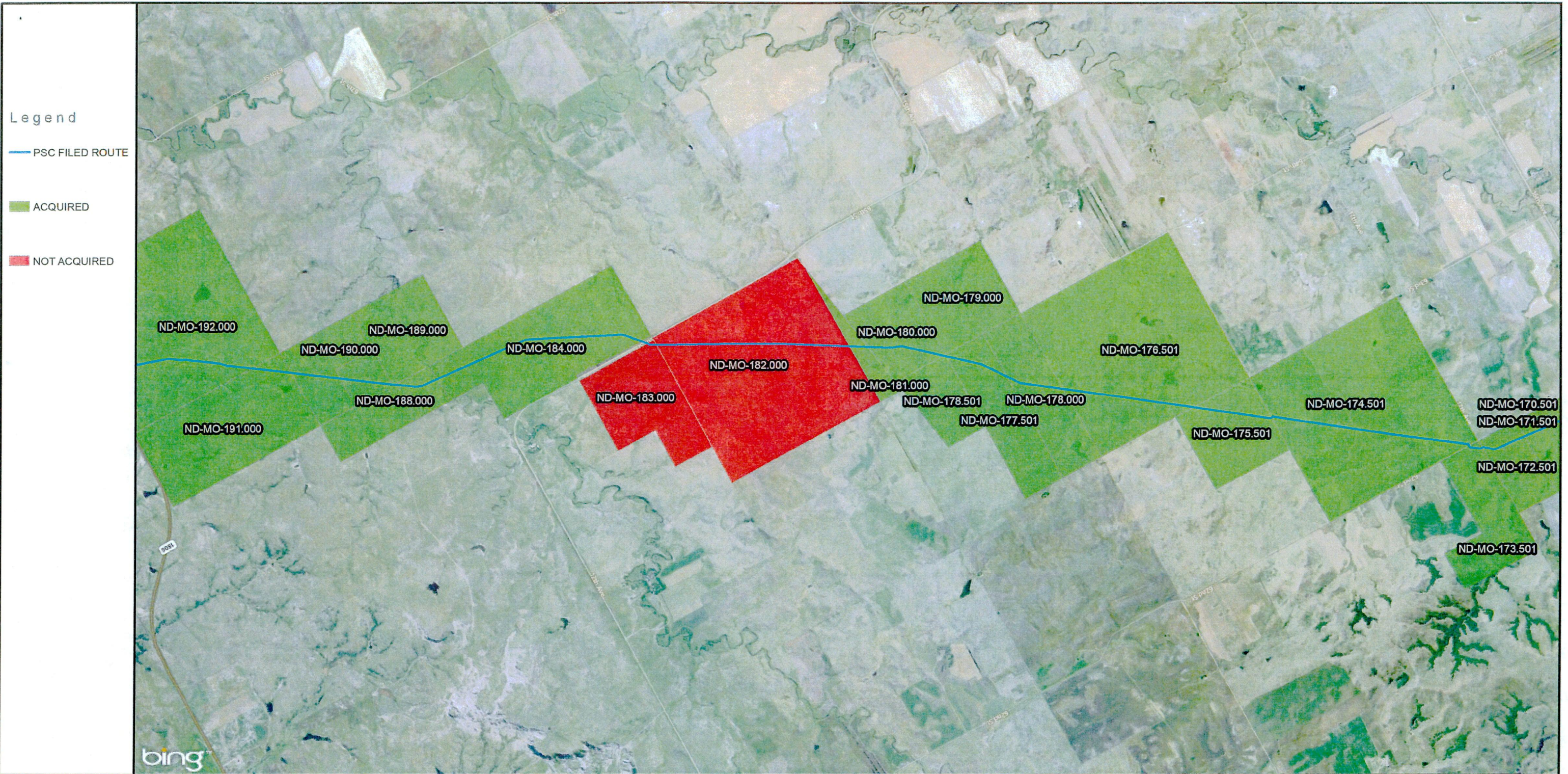
NORTH DAKOTA PSC FILED ROUTE
ACQUIRED STATUS

PROJECTION: USA CONTIGUOUS ALBERS EQUAL AREA CONIC

THIS IS NOT A SURVEY PRODUCT. DISTANCES IN THIS MAP ARE APPROXIMATIONS ONLY AND SHOULD NOT BE USED FOR AUTHORITATIVE DEFINITION OF LEGAL BOUNDARY OR PROPERTY TITLE. THIS INFORMATION IS NOT INTENDED FOR RECORDATION.

1 inch = 3,000 feet

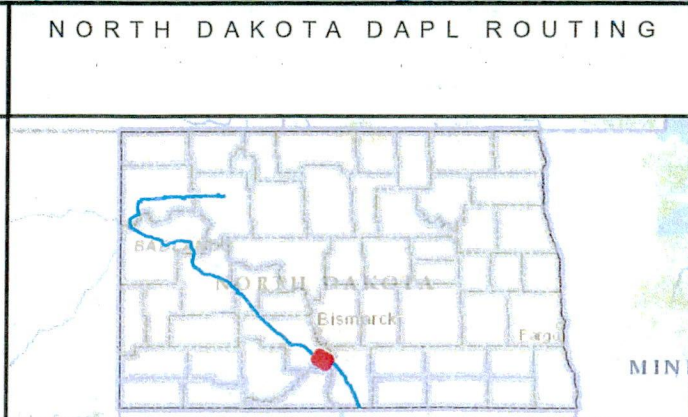




 DAKOTA ACCESS, LLC

CONTRACT LAND STAFF LLC.
2245 TEXAS DRIVE STE. 200
SUGAR LAND, TEXAS 77479

GIS DEPARTMENT
CLIENT: DAKOTA ACCESS LLC
PROJECT: DAKOTA ACCESS PIPELINE



REVISIONS

DESCRIPTION	DATE
ND PSC FILED ROUTE	12/20/2014



NORTH DAKOTA PSC FILED ROUTE
ACQUIRED STATUS

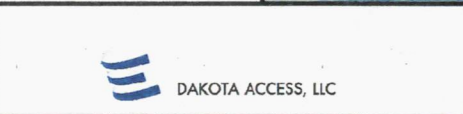
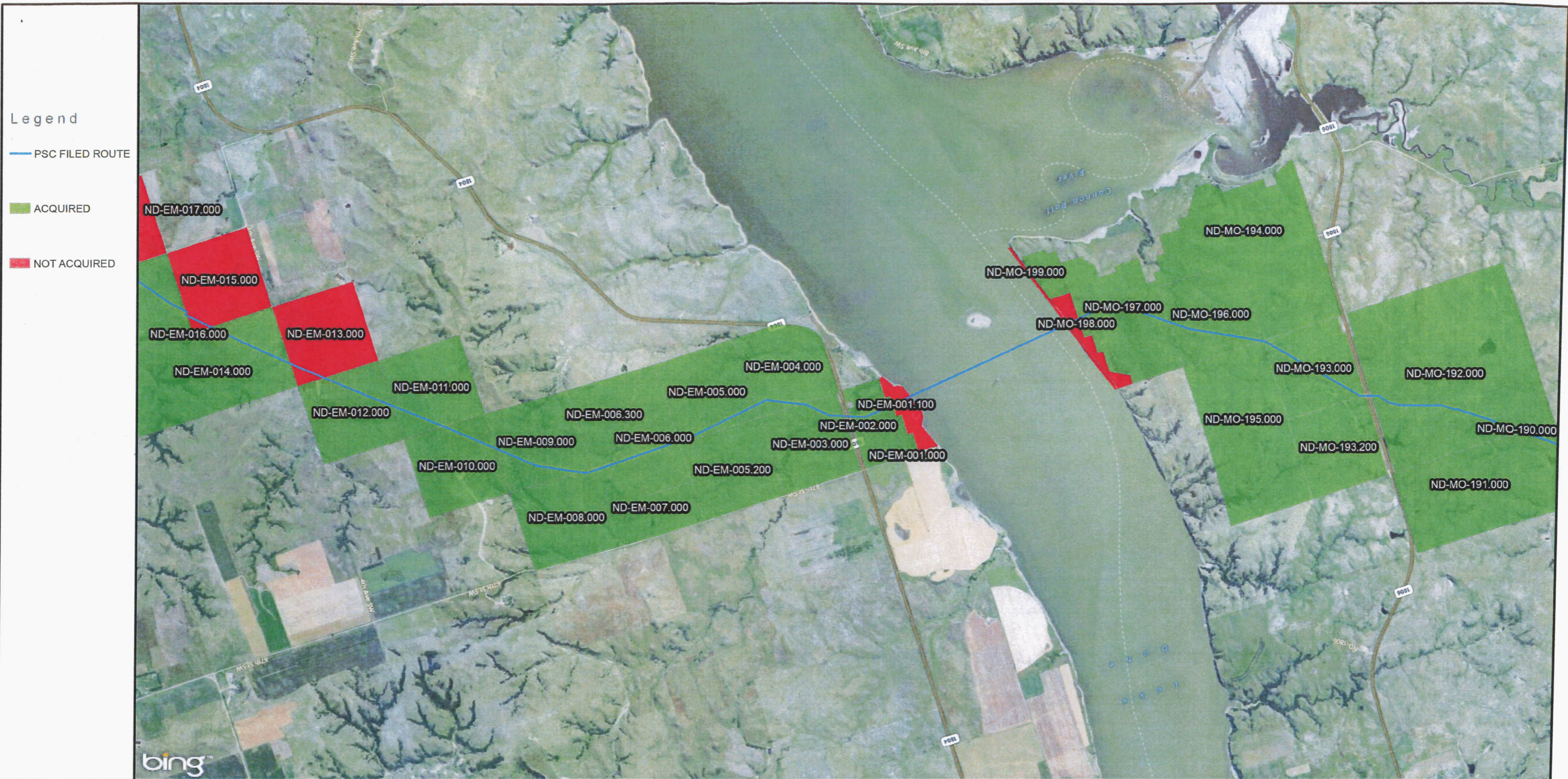
Page 38 of 44

PROJECTION: USA CONTIGUOUS ALBERS EQUAL AREA CONIC

THIS IS NOT A SURVEY PRODUCT. DISTANCES IN THIS MAP ARE APPROXIMATIONS ONLY AND SHOULD NOT BE USED FOR AUTHORITATIVE DEFINITION OF LEGAL BOUNDARY OR PROPERTY TITLE. THIS INFORMATION IS NOT INTENDED FOR RECORDATION.

1 inch = 3,000 feet



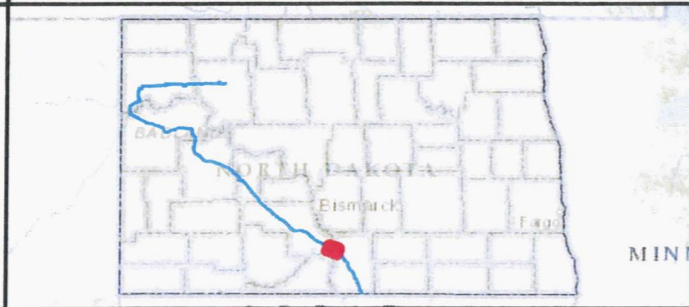
NORTH DAKOTA DAPL ROUTING

REVISIONS

NORTH DAKOTA PSC FILED ROUTE ACQUIRED STATUS

CONTRACT LAND STAFF LLC.
2245 TEXAS DRIVE STE. 200
SUGAR LAND, TEXAS 77479

GIS DEPARTMENT
CLIENT: DAKOTA ACCESS LLC
PROJECT: DAKOTA ACCESS PIPELINE



DESCRIPTION	DATE
ND PSC FILED ROUTE	12/20/2014

PROJECTION: USA CONTIGUOUS ALBERS EQUAL AREA CONIC

THIS IS NOT A SURVEY PRODUCT. DISTANCES IN THIS MAP ARE APPROXIMATIONS ONLY AND SHOULD NOT BE USED FOR AUTHORITATIVE DEFINITION OF LEGAL BOUNDARY OR PROPERTY TITLE. THIS INFORMATION IS NOT INTENDED FOR RECORDATION.

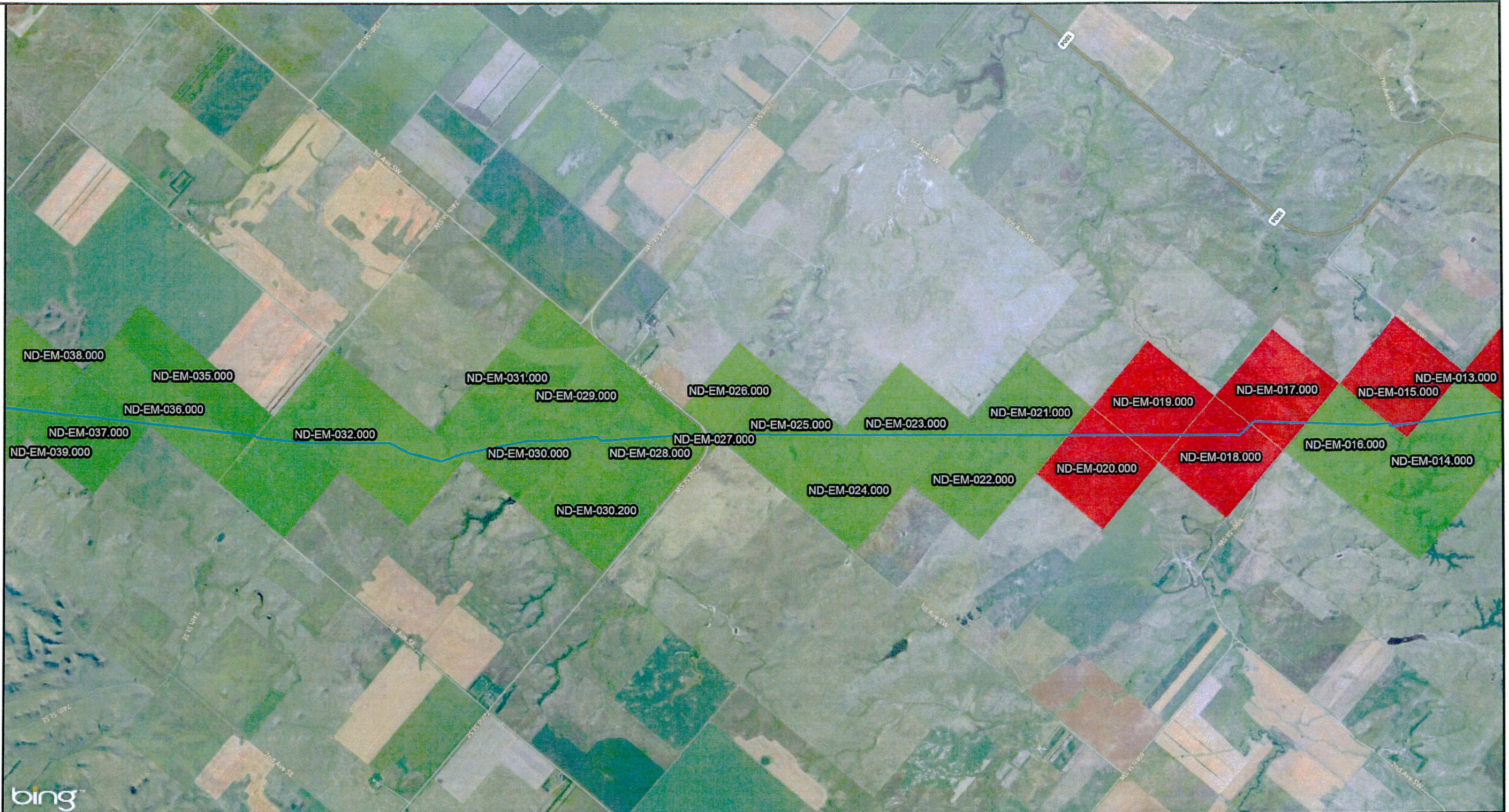
1 inch = 3,000 feet

Legend

— PSC FILED ROUTE

■ ACQUIRED

■ NOT ACQUIRED



NORTH DAKOTA DAPL ROUTING

REVISIONS

NORTH DAKOTA PSC FILED ROUTE ACQUIRED STATUS

CONTRACT LAND STAFF LLC.
2245 TEXAS DRIVE STE. 200
SUGAR LAND, TEXAS 77479



GIS DEPARTMENT
CLIENT: DAKOTA ACCESS LLC
PROJECT: DAKOTA ACCESS PIPELINE



DESCRIPTION	DATE
ND PSC FILED ROUTE	12/20/2014

PROJECTION: USA CONTIGUOUS ALBERS EQUAL AREA CONIC

THIS IS NOT A SURVEY PRODUCT. DISTANCES IN THIS MAP ARE APPROXIMATIONS ONLY AND SHOULD NOT BE USED FOR AUTHORITATIVE DEFINITION OF LEGAL BOUNDARY OR PROPERTY TITLE. THIS INFORMATION IS NOT INTENDED FOR RECORDATION.

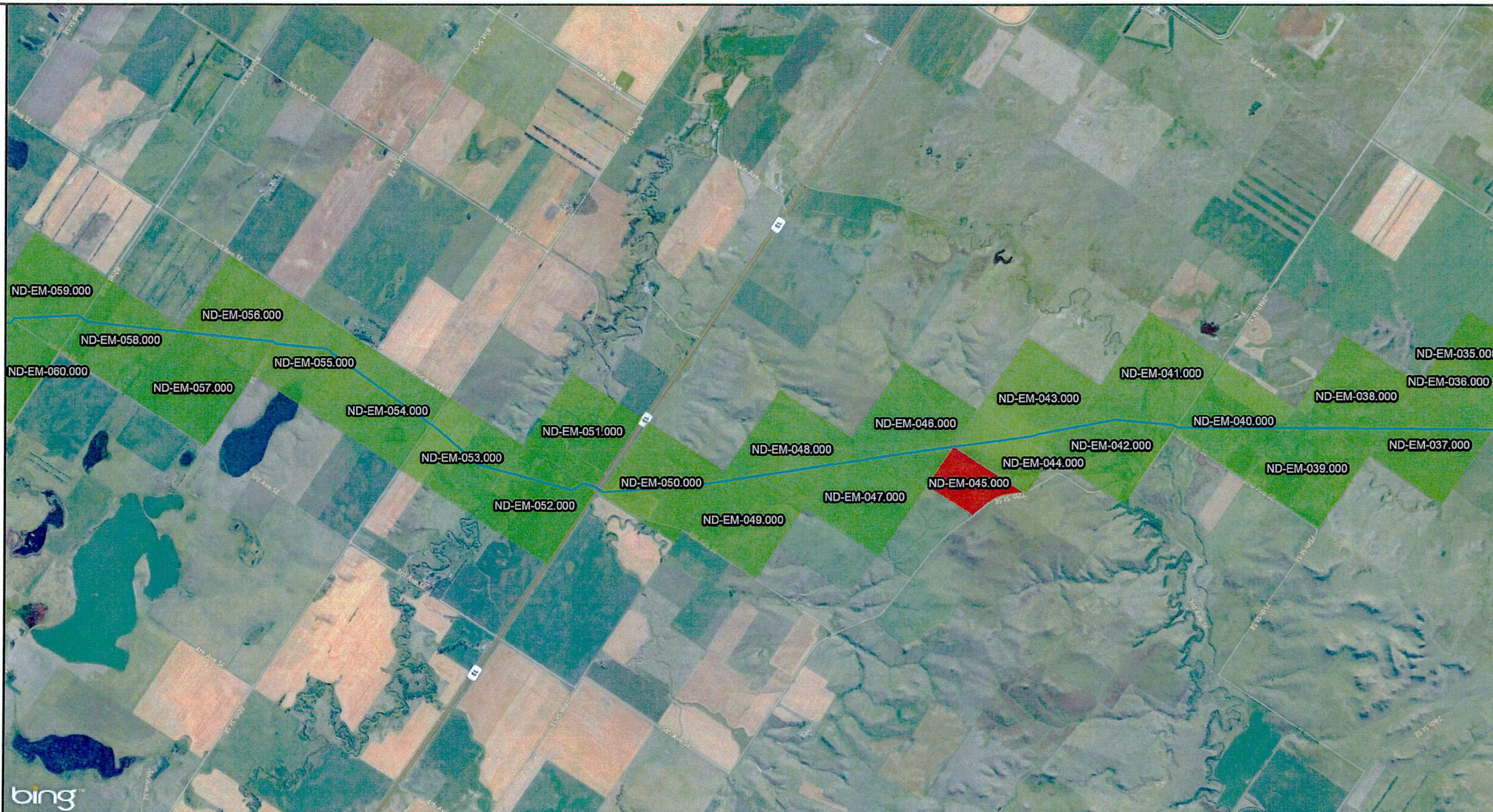


Legend

— PSC FILED ROUTE

■ ACQUIRED

■ NOT ACQUIRED



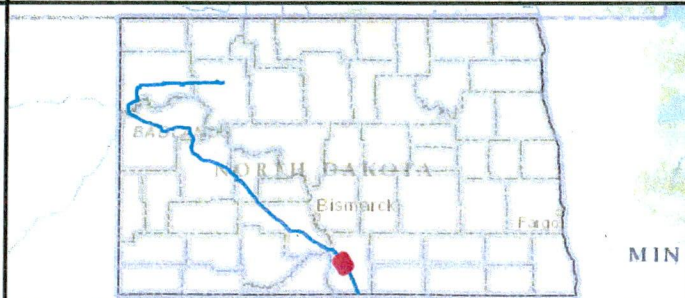
NORTH DAKOTA DAPL ROUTING

REVISIONS

NORTH DAKOTA PSC FILED ROUTE
ACQUIRED STATUS

CONTRACT LAND STAFF LLC,
2245 TEXAS DRIVE STE. 200
SUGAR LAND, TEXAS 77479


GIS DEPARTMENT
CLIENT: DAKOTA ACCESS LLC
PROJECT: DAKOTA ACCESS PIPELINE



DESCRIPTION	DATE
ND PSC FILED ROUTE	12/20/2014

PROJECTION: USA CONTIGUOUS ALBERS EQUAL AREA CONIC

THIS IS NOT A SURVEY PRODUCT. DISTANCES IN THIS MAP ARE APPROXIMATIONS ONLY AND SHOULD NOT BE USED FOR AUTHORITATIVE DEFINITION OF LEGAL BOUNDARY OR PROPERTY TITLE. THIS INFORMATION IS NOT INTENDED FOR RECORDATION.





- Legend**
- PSC FILED ROUTE
 - ACQUIRED
 - NOT ACQUIRED

DAKOTA ACCESS, LLC

NORTH DAKOTA DAPL ROUTING

REVISIONS

NORTH DAKOTA PSC FILED ROUTE ACQUIRED STATUS

CONTRACT LAND STAFF LLC.
2245 TEXAS DRIVE STE. 200
SUGAR LAND, TEXAS 77479

GIS DEPARTMENT
CLIENT: DAKOTA ACCESS LLC
PROJECT: DAKOTA ACCESS PIPELINE




DESCRIPTION	DATE
ND PSC FILED ROUTE	12/20/2014

PROJECTION: USA CONTIGUOUS ALBERS EQUAL AREA CONIC

THIS IS NOT A SURVEY PRODUCT. DISTANCES IN THIS MAP ARE APPROXIMATIONS ONLY AND SHOULD NOT BE USED FOR AUTHORITATIVE DEFINITION OF LEGAL BOUNDARY OR PROPERTY TITLE. THIS INFORMATION IS NOT INTENDED FOR RECORDATION.

1 inch = 3,000 feet



Legend

- PSC FILED ROUTE
- ACQUIRED
- NOT ACQUIRED



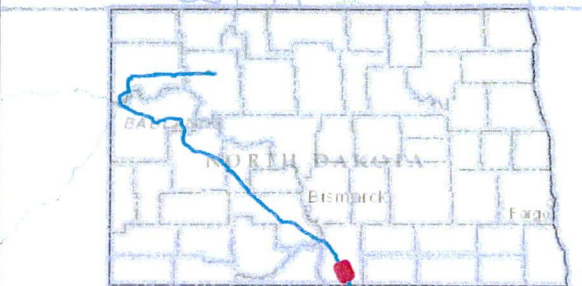
NORTH DAKOTA DAPL ROUTING

REVISIONS

NORTH DAKOTA PSC FILED ROUTE ACQUIRED STATUS

CONTRACT LAND STAFF LLC.
 2245 TEXAS DRIVE STE. 200
 SUGAR LAND, TEXAS 77479



GIS DEPARTMENT
 CLIENT: DAKOTA ACCESS LLC
 PROJECT: DAKOTA ACCESS PIPELINE



DESCRIPTION	DATE
ND PSC FILED ROUTE	12/20/2014

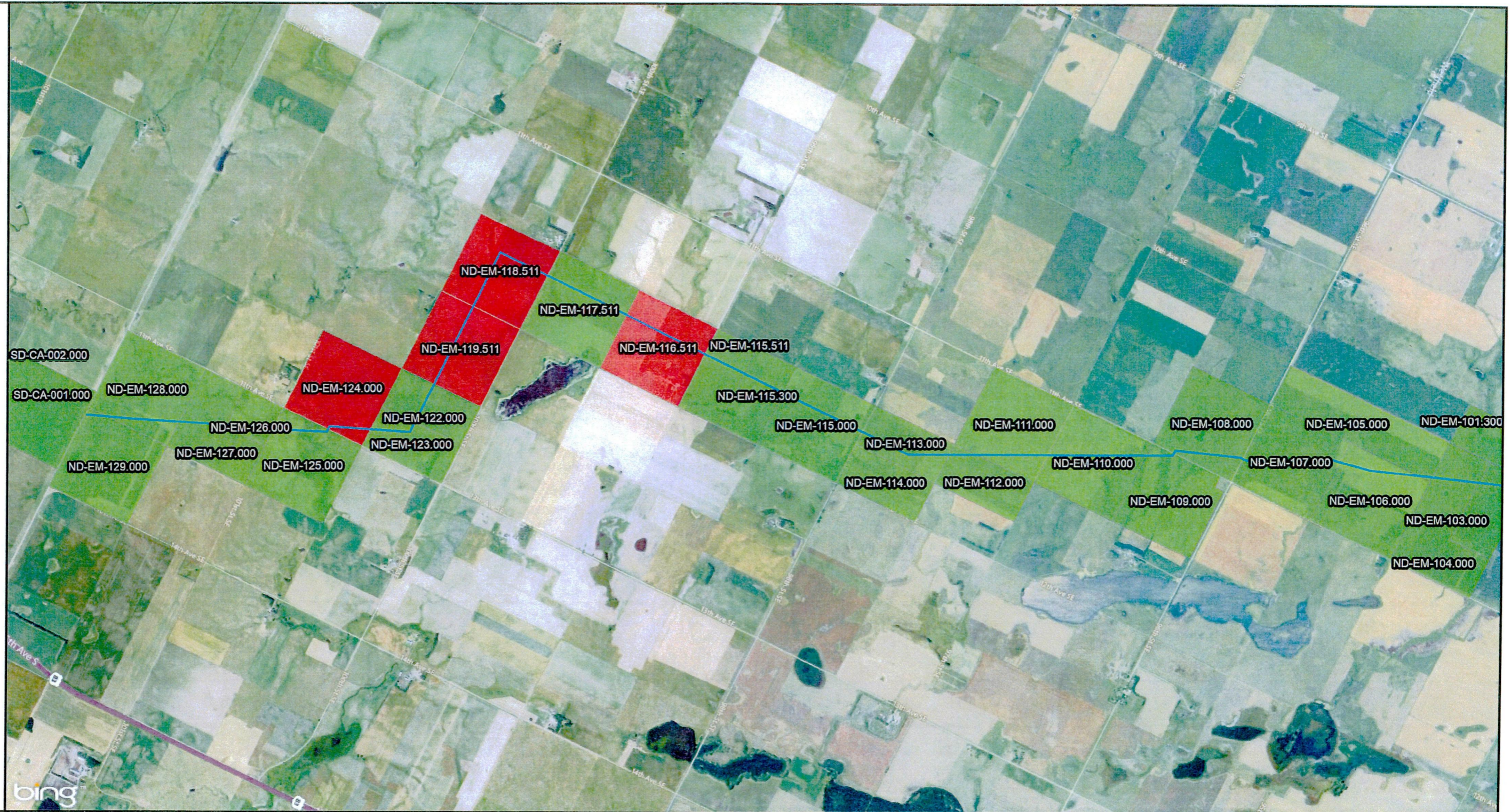
PROJECTION: USA CONTIGUOUS ALBERS EQUAL AREA CONIC

THIS IS NOT A SURVEY PRODUCT. DISTANCES IN THIS MAP ARE APPROXIMATIONS ONLY AND SHOULD NOT BE USED FOR AUTHORITATIVE DEFINITION OF LEGAL BOUNDARY OR PROPERTY TITLE. THIS INFORMATION IS NOT INTENDED FOR RECORDATION.



Legend

- PSC FILED ROUTE
- ACQUIRED
- NOT ACQUIRED



NORTH DAKOTA DAPL ROUTING

REVISIONS

NORTH DAKOTA PSC FILED ROUTE
ACQUIRED STATUS

CONTRACT LAND STAFF LLC.
2245 TEXAS DRIVE STE. 200
SUGAR LAND, TEXAS 77479


GIS DEPARTMENT
CLIENT: DAKOTA ACCESS LLC
PROJECT: DAKOTA ACCESS PIPELINE



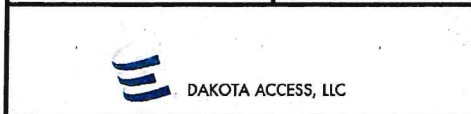
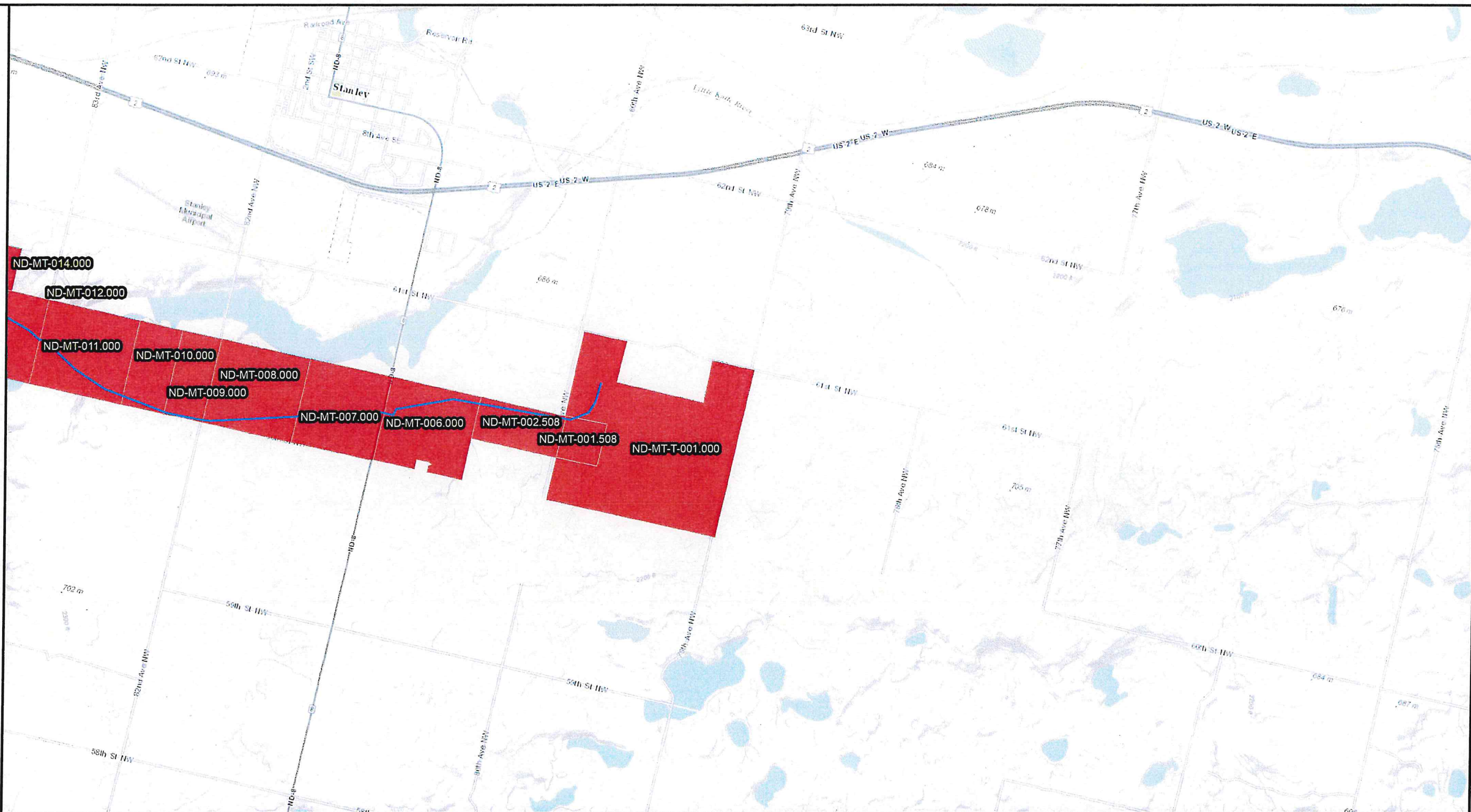
DESCRIPTION	DATE
ND PSC FILED ROUTE	12/20/2014

PROJECTION: USA CONTIGUOUS ALBERS EQUAL AREA CONIC

THIS IS NOT A SURVEY PRODUCT. DISTANCES IN THIS MAP ARE APPROXIMATIONS ONLY AND SHOULD NOT BE USED FOR AUTHORITATIVE DEFINITION OF LEGAL BOUNDARY OR PROPERTY TITLE. THIS INFORMATION IS NOT INTENDED FOR RECORDATION.



- Legend**
- PSC FILED ROUTE
 - ACQUIRED
 - NOT ACQUIRED



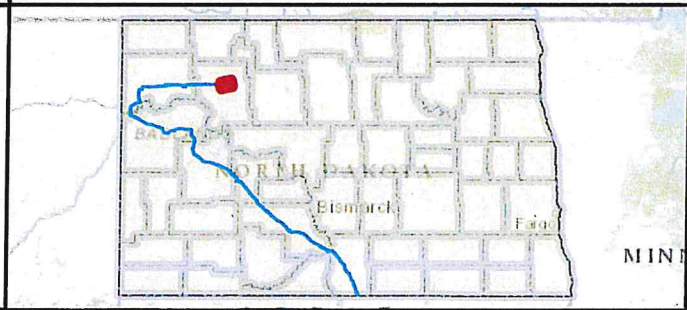
NORTH DAKOTA DAPL ROUTING

RÉVISIONS

NORTH DAKOTA PSC FILED ROUTE ACQUIRED STATUS

CONTRACT LAND STAFF LLC.
2245 TEXAS DRIVE STE. 200
SUGAR LAND, TEXAS 77479

GIS DEPARTMENT
CLIENT: DAKOTA ACCESS LLC
PROJECT: DAKOTA ACCESS PIPELINE




DESCRIPTION	DATE
ND PSC FILED ROUTE	12/20/2014




PROJECTION: USA CONTIGUOUS ALBERS EQUAL AREA CONIC

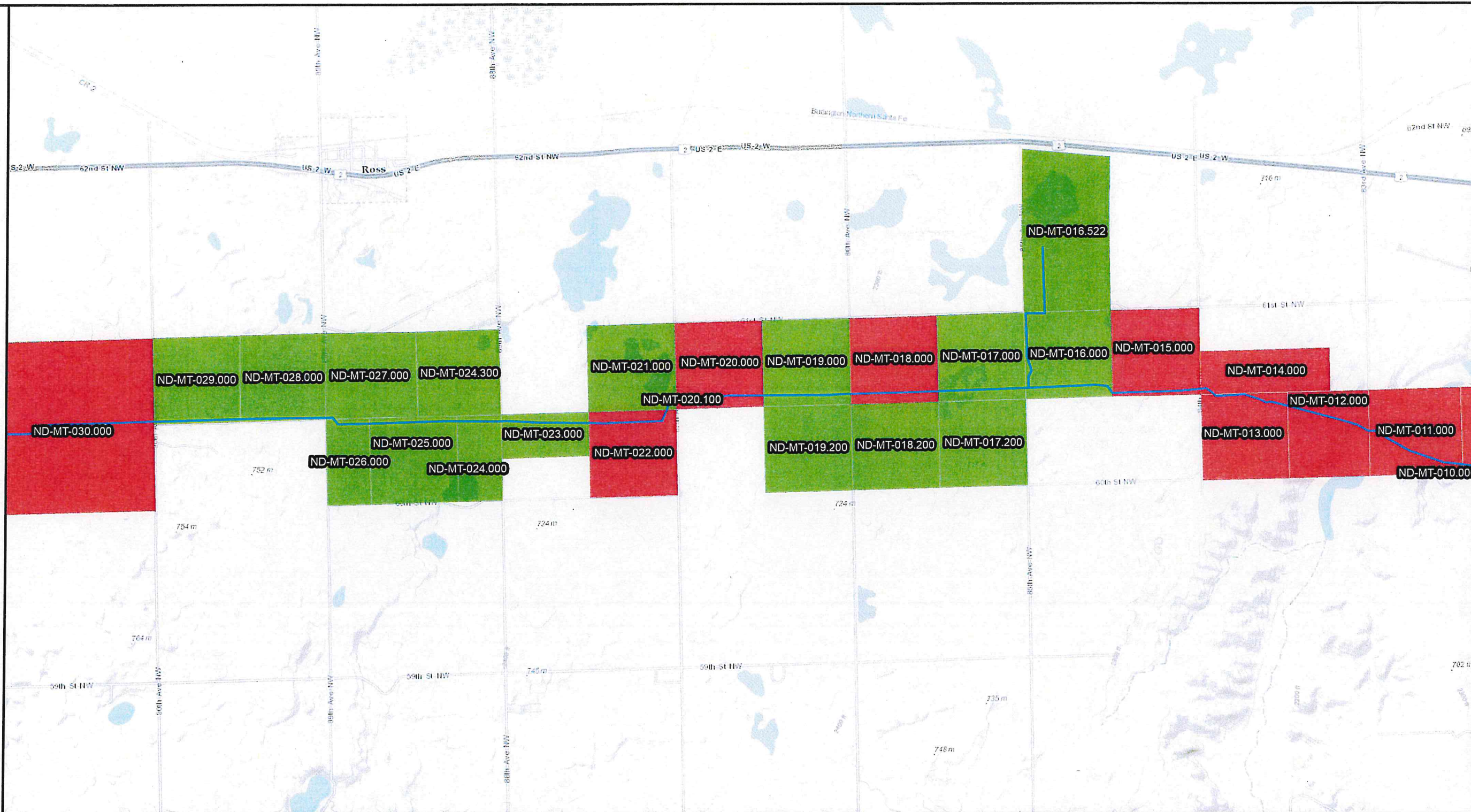
THIS IS NOT A SURVEY PRODUCT. DISTANCES IN THIS MAP ARE APPROXIMATIONS ONLY AND SHOULD NOT BE USED FOR AUTHORITATIVE DEFINITION OF LEGAL BOUNDARY OR PROPERTY TITLE. THIS INFORMATION IS NOT INTENDED FOR RECORDATION.

1 inch = 3,000 feet



Legend

-  PSC FILED ROUTE
-  ACQUIRED
-  NOT ACQUIRED



NORTH DAKOTA DAPL ROUTING

REVISIONS

NORTH DAKOTA PSC FILED ROUTE ACQUIRED STATUS


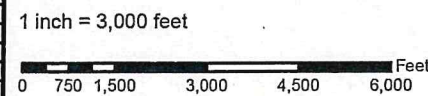
CONTRACT LAND STAFF LLC.
2245 TEXAS DRIVE STE. 200
SUGAR LAND, TEXAS 77479

GIS DEPARTMENT
CLIENT: DAKOTA ACCESS LLC
PROJECT: DAKOTA ACCESS PIPELINE



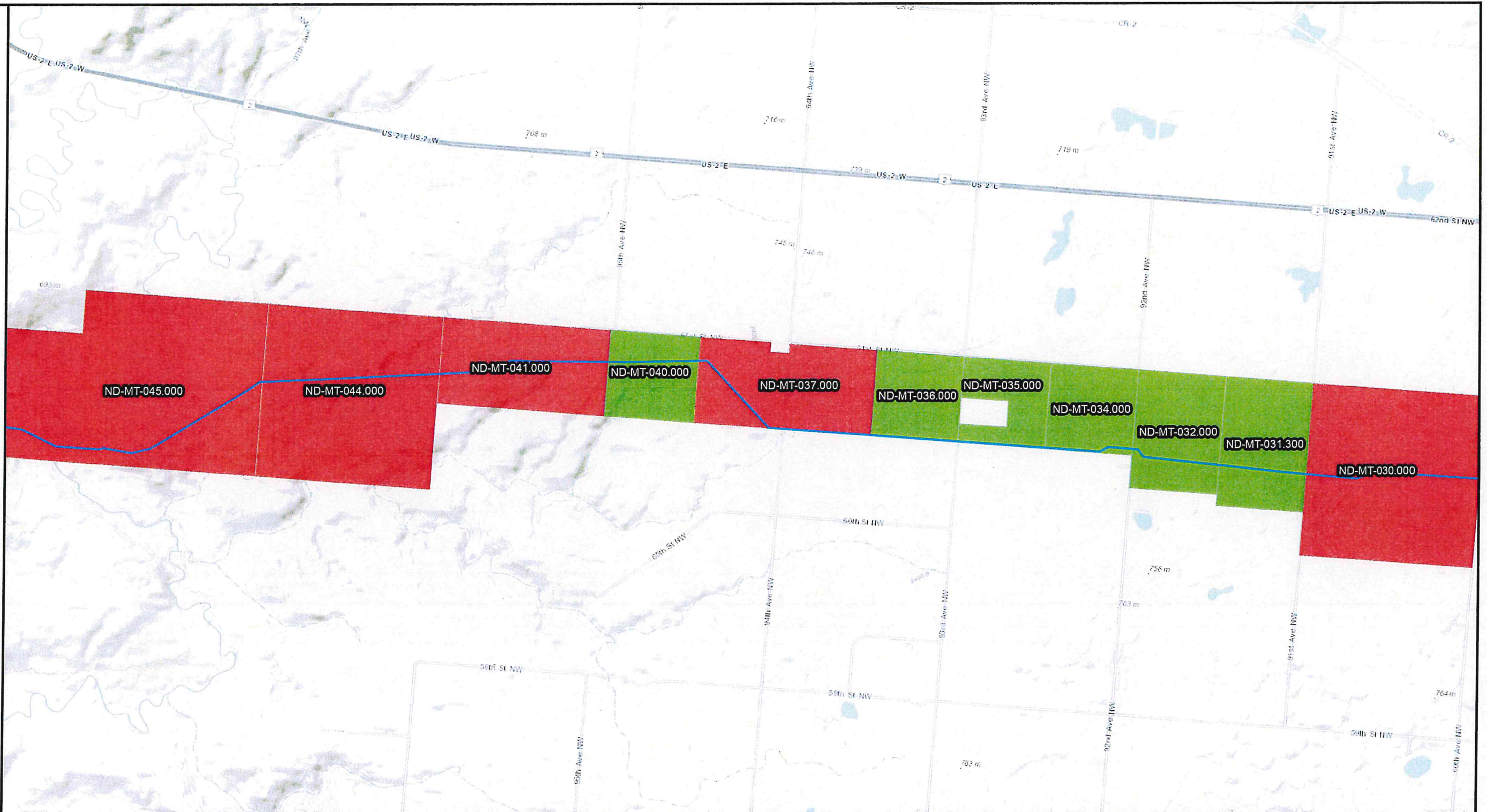
DESCRIPTION	DATE
ND PSC FILED ROUTE	12/20/2014

PROJECTION: USA CONTIGUOUS ALBERS EQUAL AREA CONIC
THIS IS NOT A SURVEY PRODUCT. DISTANCES IN THIS MAP ARE APPROXIMATIONS ONLY AND SHOULD NOT BE USED FOR AUTHORITATIVE DEFINITION OF LEGAL BOUNDARY OR PROPERTY TITLE. THIS INFORMATION IS NOT INTENDED FOR RECORDATION.



Legend

- PSC FILED ROUTE
- ACQUIRED
- NOT ACQUIRED



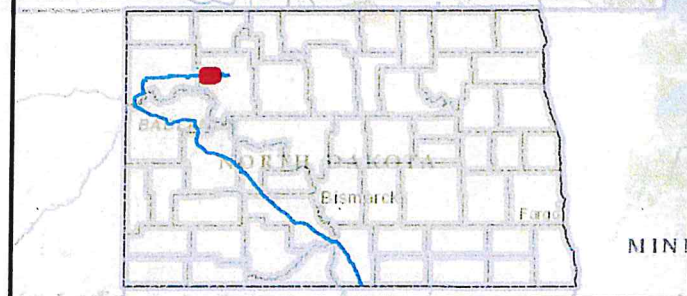
NORTH DAKOTA DAPL ROUTING

REVISIONS

NORTH DAKOTA PSC FILED ROUTE ACQUIRED STATUS

CONTRACT LAND STAFF LLC.
2245 TEXAS DRIVE STE. 200
SUGAR LAND, TEXAS 77479

GIS DEPARTMENT
CLIENT: DAKOTA ACCESS LLC
PROJECT: DAKOTA ACCESS PIPELINE



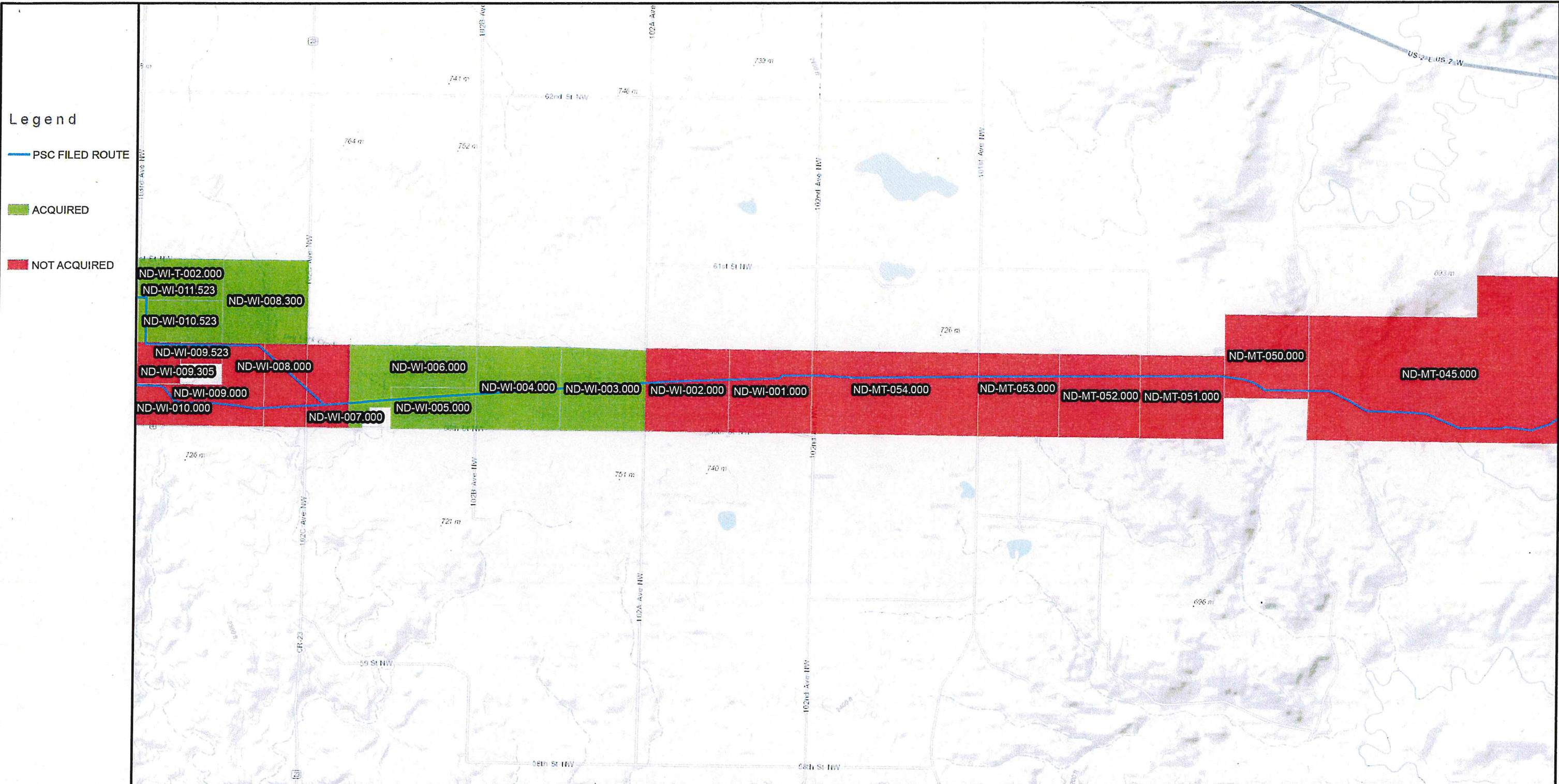
DESCRIPTION	DATE
ND PSC FILED ROUTE	12/20/2014

PROJECTION: USA CONTIGUOUS ALBERS EQUAL AREA CONIC

THIS IS NOT A SURVEY PRODUCT. DISTANCES IN THIS MAP ARE APPROXIMATIONS ONLY AND SHOULD NOT BE USED FOR AUTHORITATIVE DEFINITION OF LEGAL BOUNDARY OR PROPERTY TITLE. THIS INFORMATION IS NOT INTENDED FOR RECORDATION.

1 inch = 3,000 feet





- Legend**
- PSC FILED ROUTE
 - ACQUIRED
 - NOT ACQUIRED



NORTH DAKOTA DAPL ROUTING

REVISIONS

NORTH DAKOTA PSC FILED ROUTE ACQUIRED STATUS

CONTRACT LAND STAFF LLC.
2245 TEXAS DRIVE STE. 200
SUGAR LAND, TEXAS 77479


GIS DEPARTMENT
CLIENT: DAKOTA ACCESS LLC
PROJECT: DAKOTA ACCESS PIPELINE




DESCRIPTION	DATE
ND PSC FILED ROUTE	12/20/2014

PROJECTION: USA CONTIGUOUS ALBERS EQUAL AREA CONIC

THIS IS NOT A SURVEY PRODUCT. DISTANCES IN THIS MAP ARE APPROXIMATIONS ONLY AND SHOULD NOT BE USED FOR AUTHORITATIVE DEFINITION OF LEGAL BOUNDARY OR PROPERTY TITLE. THIS INFORMATION IS NOT INTENDED FOR RECORDATION.





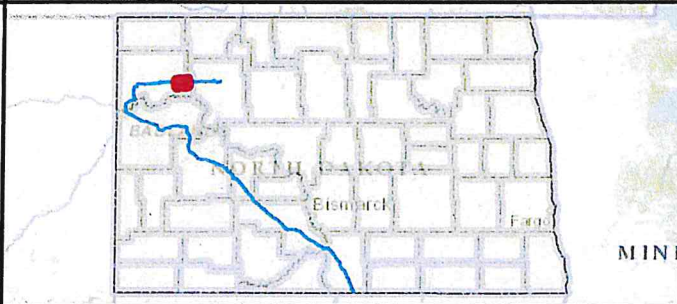
NORTH DAKOTA DAPL ROUTING

REVISIONS

NORTH DAKOTA PSC FILED ROUTE
ACQUIRED STATUS

CONTRACT LAND STAFF LLC,
2245 TEXAS DRIVE STE. 200
SUGAR LAND, TEXAS 77479

GIS DEPARTMENT
CLIENT: DAKOTA ACCESS LLC
PROJECT: DAKOTA ACCESS PIPELINE




DESCRIPTION	DATE
ND PSC FILED ROUTE	12/20/2014

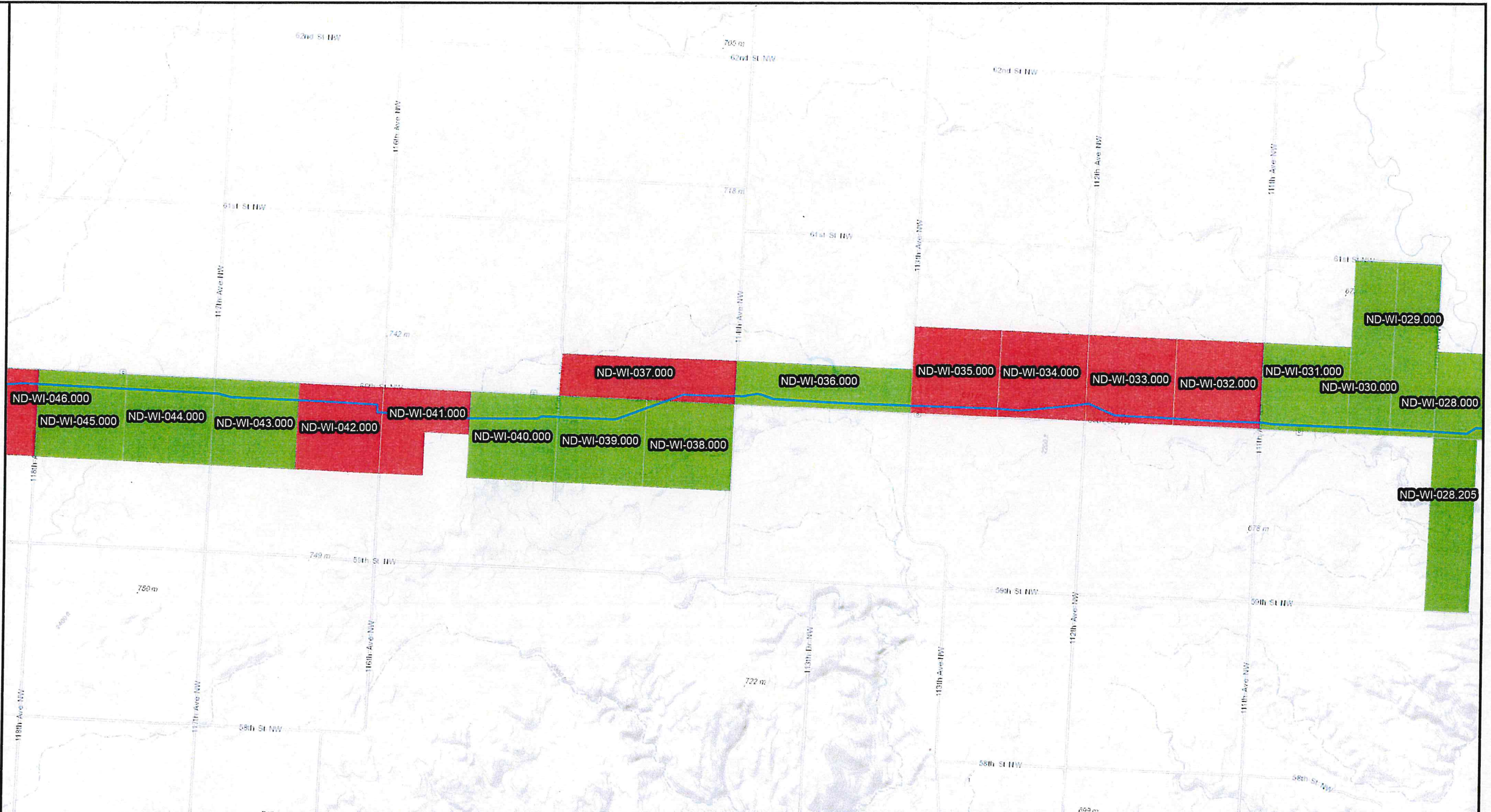
PROJECTION: USA CONTIGUOUS ALBERS EQUAL AREA CONIC

THIS IS NOT A SURVEY PRODUCT. DISTANCES IN THIS MAP ARE APPROXIMATIONS ONLY AND SHOULD NOT BE USED FOR AUTHORITATIVE DEFINITION OF LEGAL BOUNDARY OR PROPERTY TITLE. THIS INFORMATION IS NOT INTENDED FOR RECORDATION.

1 inch = 3,000 feet



- Legend**
- PSC FILED ROUTE
 - ACQUIRED
 - NOT ACQUIRED



NORTH DAKOTA DAPL ROUTING

REVISIONS

NORTH DAKOTA PSC FILED ROUTE ACQUIRED STATUS


CONTRACT LAND STAFF LLC.
2245 TEXAS DRIVE STE. 200
SUGAR LAND, TEXAS 77479

GIS DEPARTMENT
CLIENT: DAKOTA ACCESS LLC
PROJECT: DAKOTA ACCESS PIPELINE



DESCRIPTION	DATE
ND PSC FILED ROUTE	12/20/2014

PROJECTION: USA CONTIGUOUS ALBERS EQUAL AREA CONIC
THIS IS NOT A SURVEY PRODUCT. DISTANCES IN THIS MAP ARE APPROXIMATIONS ONLY AND SHOULD NOT BE USED FOR AUTHORITATIVE DEFINITION OF LEGAL BOUNDARY OR PROPERTY TITLE. THIS INFORMATION IS NOT INTENDED FOR RECORDATION.



Legend

— PSC FILED ROUTE

■ ACQUIRED

■ NOT ACQUIRED



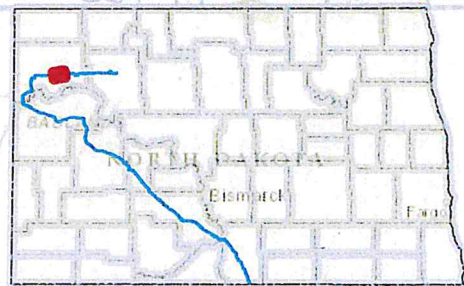
NORTH DAKOTA DAPL ROUTING

REVISIONS

NORTH DAKOTA PSC FILED ROUTE ACQUIRED STATUS


CONTRACT LAND STAFF LLC.
2245 TEXAS DRIVE STE. 200
SUGAR LAND, TEXAS 77479

GIS DEPARTMENT
CLIENT: DAKOTA ACCESS LLC
PROJECT: DAKOTA ACCESS PIPELINE



DESCRIPTION	DATE
ND PSC FILED ROUTE	12/20/2014

PROJECTION: USA CONTIGUOUS ALBERS EQUAL AREA CONIC
THIS IS NOT A SURVEY PRODUCT. DISTANCES IN THIS MAP ARE APPROXIMATIONS ONLY AND SHOULD NOT BE USED FOR AUTHORITATIVE DEFINITION OF LEGAL BOUNDARY OR PROPERTY TITLE. THIS INFORMATION IS NOT INTENDED FOR RECORDATION.

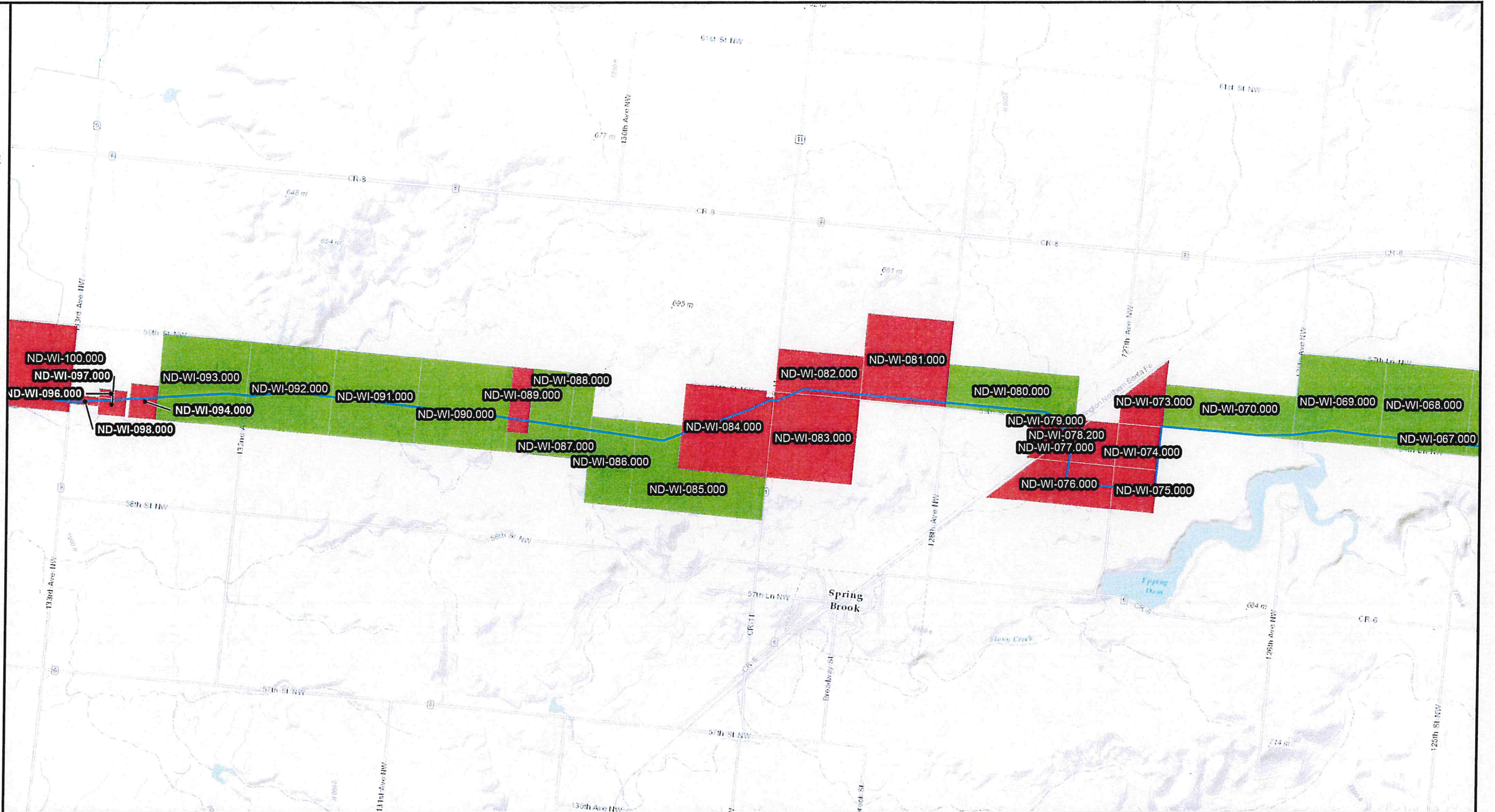


Legend

— PSC FILED ROUTE

■ ACQUIRED

■ NOT ACQUIRED



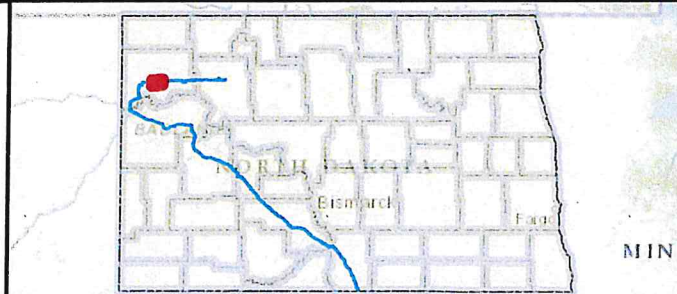
NORTH DAKOTA DAPL ROUTING

REVISIONS

**NORTH DAKOTA PSC FILED ROUTE
ACQUIRED STATUS**

CONTRACT LAND STAFF LLC.
2245 TEXAS DRIVE STE. 200
SUGAR LAND, TEXAS 77479



GIS DEPARTMENT
CLIENT: DAKOTA ACCESS LLC
PROJECT: DAKOTA ACCESS PIPELINE

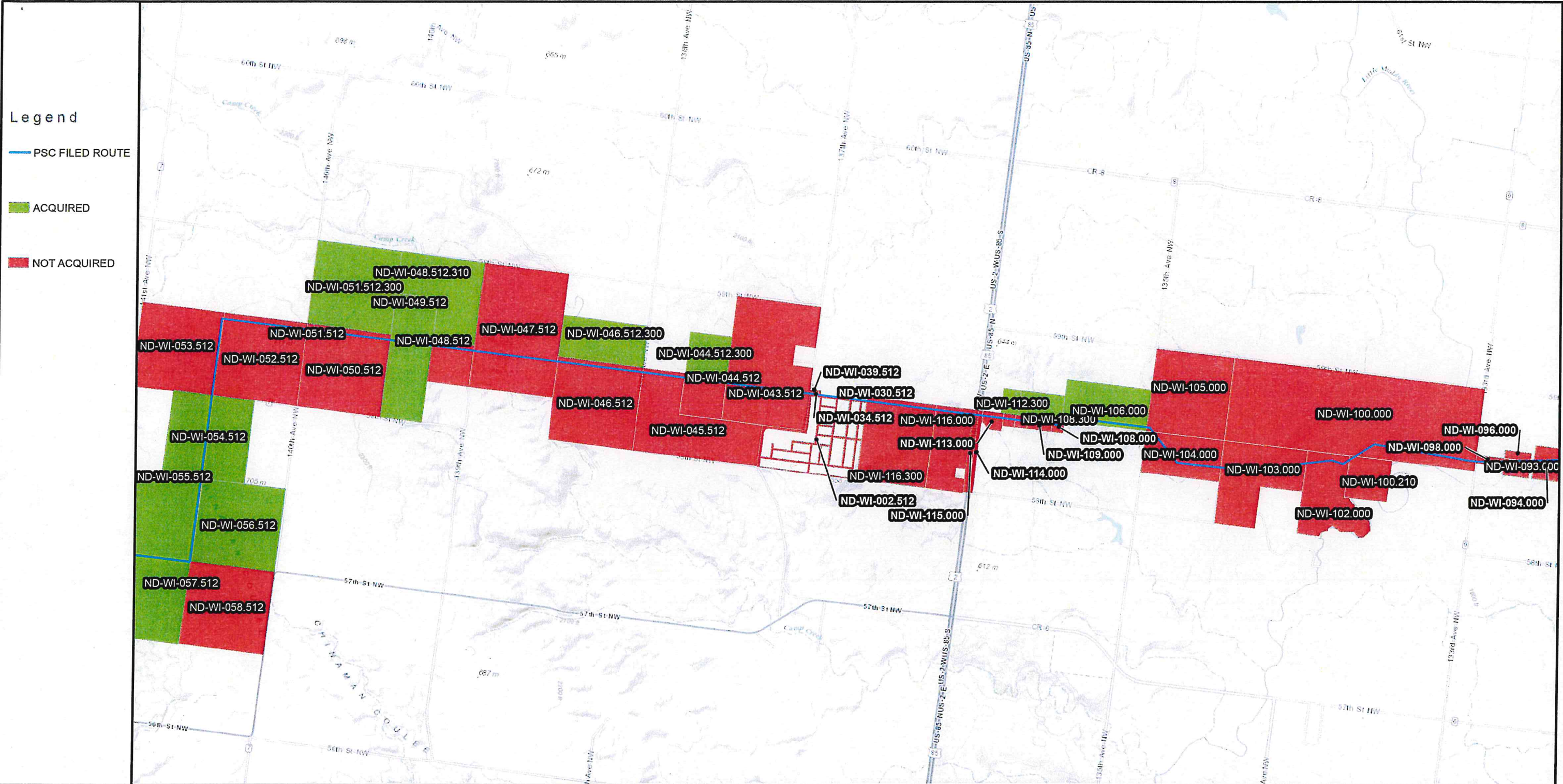


DESCRIPTION	DATE
ND PSC FILED ROUTE	12/20/2014

PROJECTION: USA CONTIGUOUS ALBERS EQUAL AREA CONIC

THIS IS NOT A SURVEY PRODUCT. DISTANCES IN THIS MAP ARE APPROXIMATIONS ONLY AND SHOULD NOT BE USED FOR AUTHORITATIVE DEFINITION OF LEGAL BOUNDARY OR PROPERTY TITLE. THIS INFORMATION IS NOT INTENDED FOR RECORDATION.





DAKOTA ACCESS, LLC

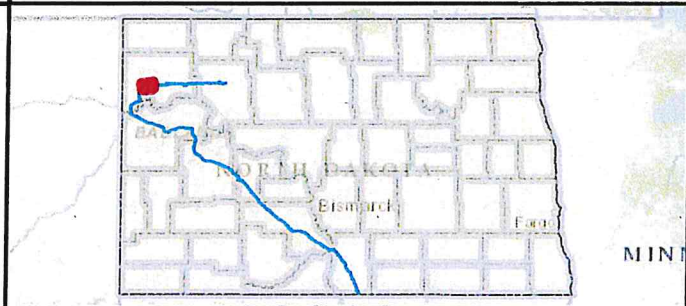
NORTH DAKOTA DAPL ROUTING

REVISIONS

NORTH DAKOTA PSC FILED ROUTE
ACQUIRED STATUS

CONTRACT LAND STAFF LLC.
2245 TEXAS DRIVE STE. 200
SUGAR LAND, TEXAS 77479

GIS DEPARTMENT
CLIENT: DAKOTA ACCESS LLC
PROJECT: DAKOTA ACCESS PIPELINE




DESCRIPTION	DATE
ND PSC FILED ROUTE	12/20/2014

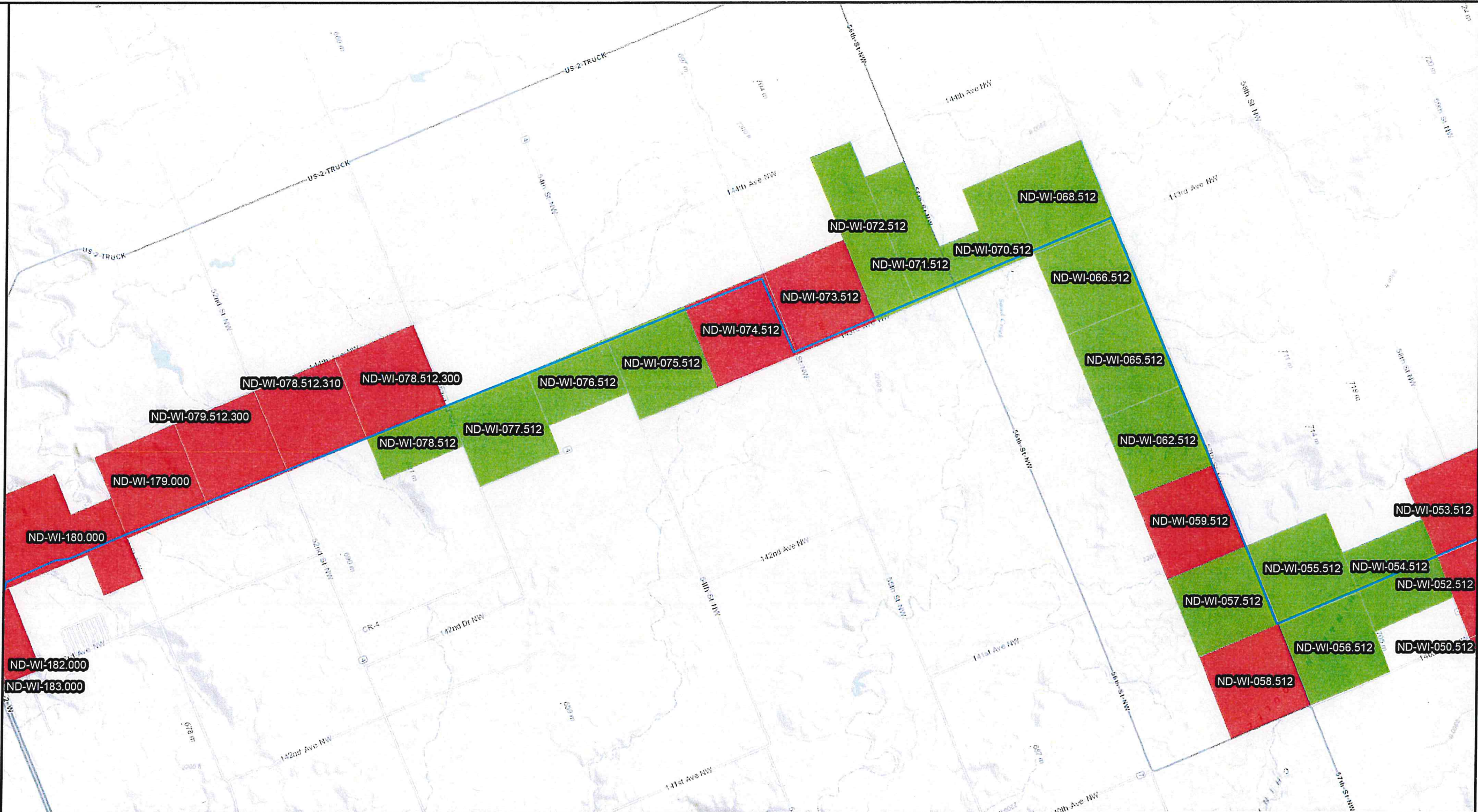
PROJECTION: USA CONTIGUOUS ALBERS EQUAL AREA CONIC

THIS IS NOT A SURVEY PRODUCT. DISTANCES IN THIS MAP ARE APPROXIMATIONS ONLY AND SHOULD NOT BE USED FOR AUTHORITATIVE DEFINITION OF LEGAL BOUNDARY OR PROPERTY TITLE. THIS INFORMATION IS NOT INTENDED FOR RECORDATION.

1 inch = 3,000 feet



- Legend**
- PSC FILED ROUTE
 - ACQUIRED
 - NOT ACQUIRED



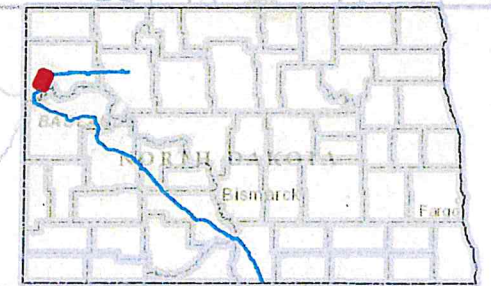
NORTH DAKOTA DAPL ROUTING

REVISIONS

NORTH DAKOTA PSC FILED ROUTE ACQUIRED STATUS

CONTRACT LAND STAFF LLC.
2245 TEXAS DRIVE STE. 200
SUGAR LAND, TEXAS 77479


GIS DEPARTMENT
CLIENT: DAKOTA ACCESS LLC
PROJECT: DAKOTA ACCESS PIPELINE

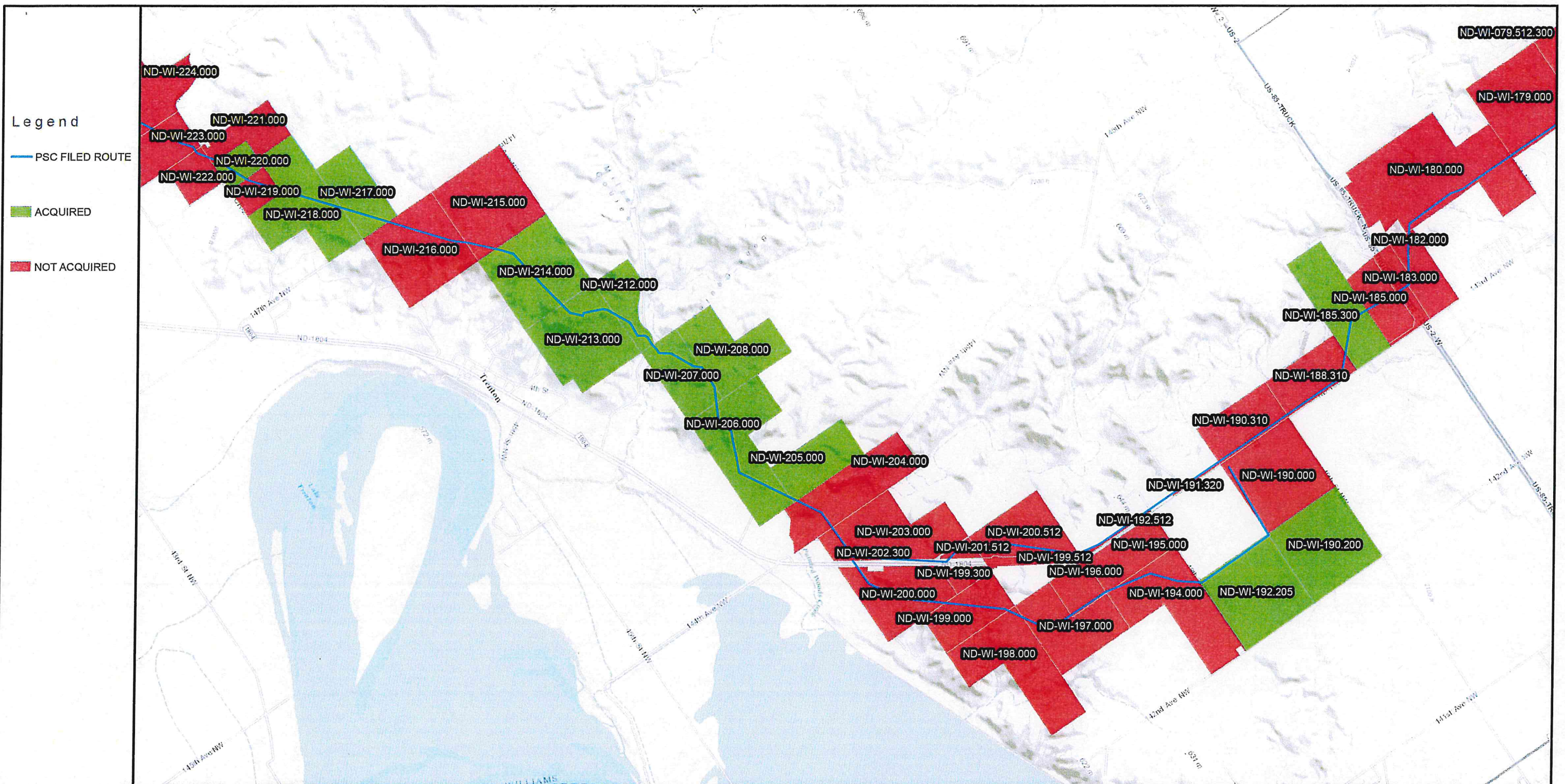


DESCRIPTION	DATE
ND PSC FILED ROUTE	12/20/2014

PROJECTION: USA CONTIGUOUS ALBERS EQUAL AREA CONIC

THIS IS NOT A SURVEY PRODUCT. DISTANCES IN THIS MAP ARE APPROXIMATIONS ONLY AND SHOULD NOT BE USED FOR AUTHORITATIVE DEFINITION OF LEGAL BOUNDARY OR PROPERTY TITLE. THIS INFORMATION IS NOT INTENDED FOR RECORDATION.





Legend

- PSC FILED ROUTE
- ACQUIRED
- NOT ACQUIRED

DAKOTA ACCESS, LLC

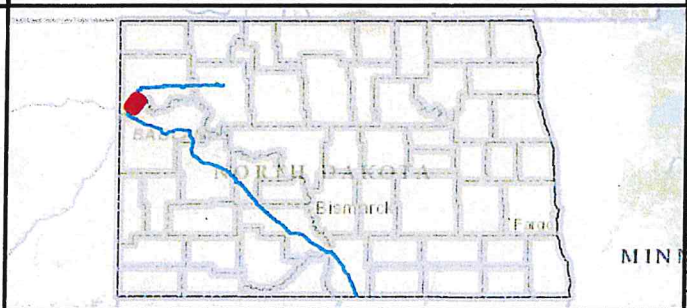
NORTH DAKOTA DAPL ROUTING

REVISIONS

NORTH DAKOTA PSC FILED ROUTE ACQUIRED STATUS

CONTRACT LAND STAFF LLC.
 2245 TEXAS DRIVE STE. 200
 SUGAR LAND, TEXAS 77479

GIS DEPARTMENT
 CLIENT: DAKOTA ACCESS LLC
 PROJECT: DAKOTA ACCESS PIPELINE




DESCRIPTION	DATE
ND PSC FILED ROUTE	12/20/2014

PROJECTION: USA CONTIGUOUS ALBERS EQUAL AREA CONIC

THIS IS NOT A SURVEY PRODUCT. DISTANCES IN THIS MAP ARE APPROXIMATIONS ONLY AND SHOULD NOT BE USED FOR AUTHORITATIVE DEFINITION OF LEGAL BOUNDARY OR PROPERTY TITLE. THIS INFORMATION IS NOT INTENDED FOR RECORDATION.

1 inch = 3,000 feet

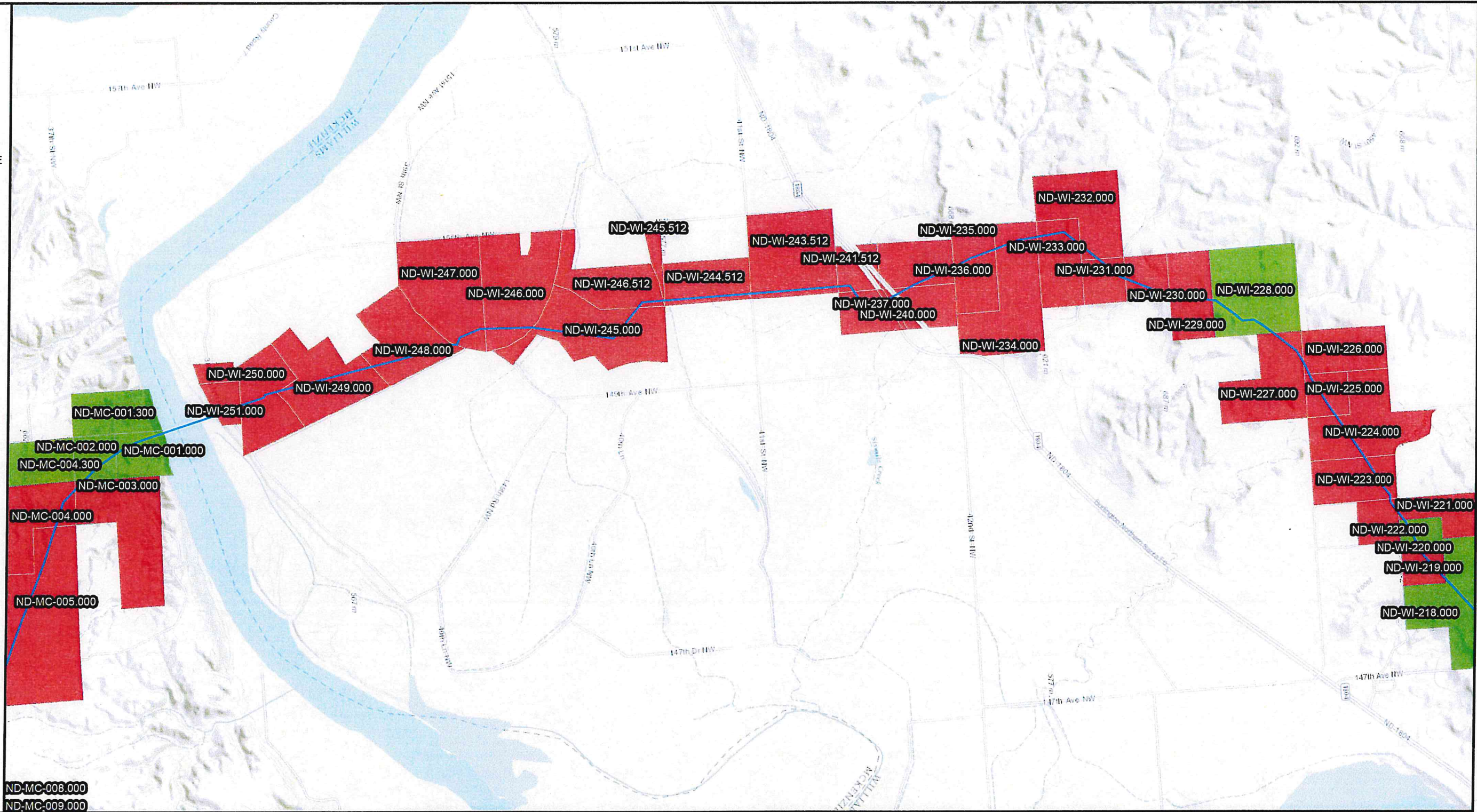


Legend

— PSC FILED ROUTE

■ ACQUIRED

■ NOT ACQUIRED



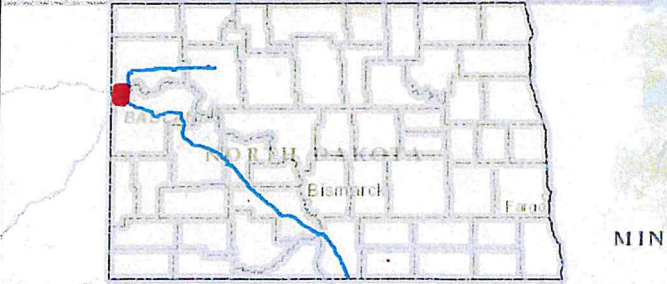
NORTH DAKOTA DAPL ROUTING

REVISIONS

NORTH DAKOTA PSC FILED ROUTE ACQUIRED STATUS


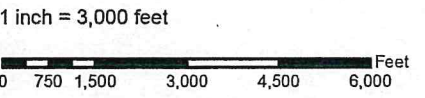
CONTRACT LAND STAFF LLC.
2245 TEXAS DRIVE STE. 200
SUGAR LAND, TEXAS 77479

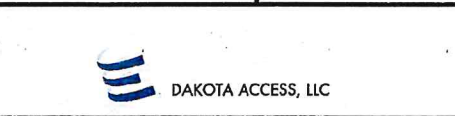
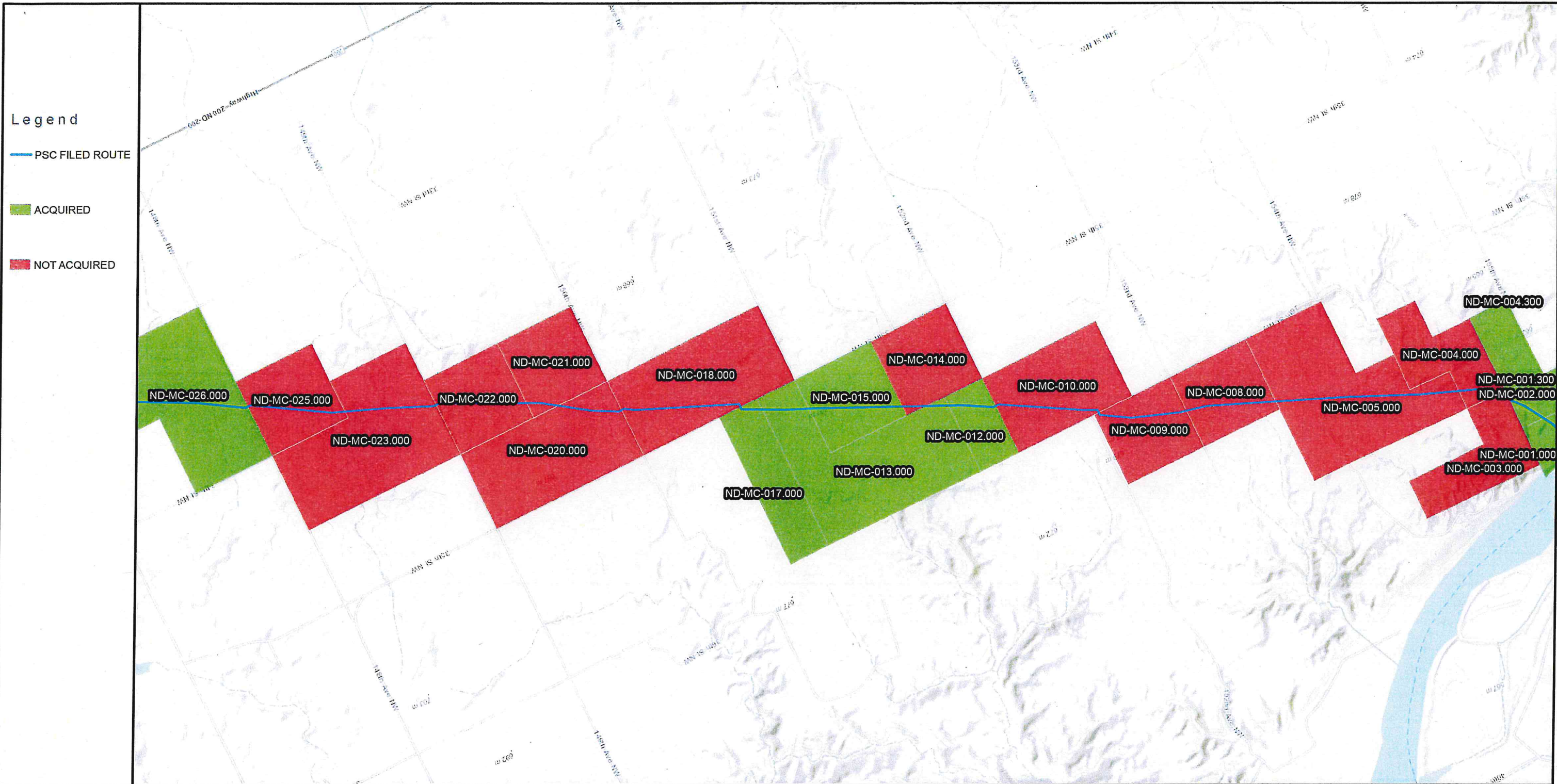
GIS DEPARTMENT
CLIENT: DAKOTA ACCESS LLC
PROJECT: DAKOTA ACCESS PIPELINE



DESCRIPTION	DATE
ND PSC FILED ROUTE	12/20/2014

PROJECTION: USA CONTIGUOUS ALBERS EQUAL AREA CONIC
THIS IS NOT A SURVEY PRODUCT. DISTANCES IN THIS MAP ARE APPROXIMATIONS ONLY AND SHOULD NOT BE USED FOR AUTHORITATIVE DEFINITION OF LEGAL BOUNDARY OR PROPERTY TITLE. THIS INFORMATION IS NOT INTENDED FOR RECORDATION.





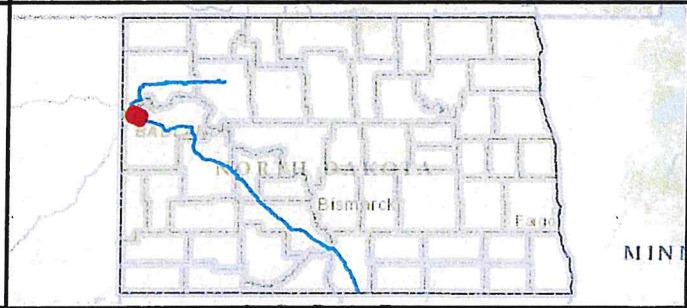
NORTH DAKOTA DAPL ROUTING

REVISIONS

NORTH DAKOTA PSC FILED ROUTE ACQUIRED STATUS

CONTRACT LAND STAFF LLC.
 2245 TEXAS DRIVE STE. 200
 SUGAR LAND, TEXAS 77479

GIS DEPARTMENT
 CLIENT: DAKOTA ACCESS LLC
 PROJECT: DAKOTA ACCESS PIPELINE




DESCRIPTION	DATE
ND PSC FILED ROUTE	12/20/2014

PROJECTION: USA CONTIGUOUS ALBERS EQUAL AREA CONIC

THIS IS NOT A SURVEY PRODUCT. DISTANCES IN THIS MAP ARE APPROXIMATIONS ONLY AND SHOULD NOT BE USED FOR AUTHORITATIVE DEFINITION OF LEGAL BOUNDARY OR PROPERTY TITLE. THIS INFORMATION IS NOT INTENDED FOR RECORDATION.

1 inch = 3,000 feet

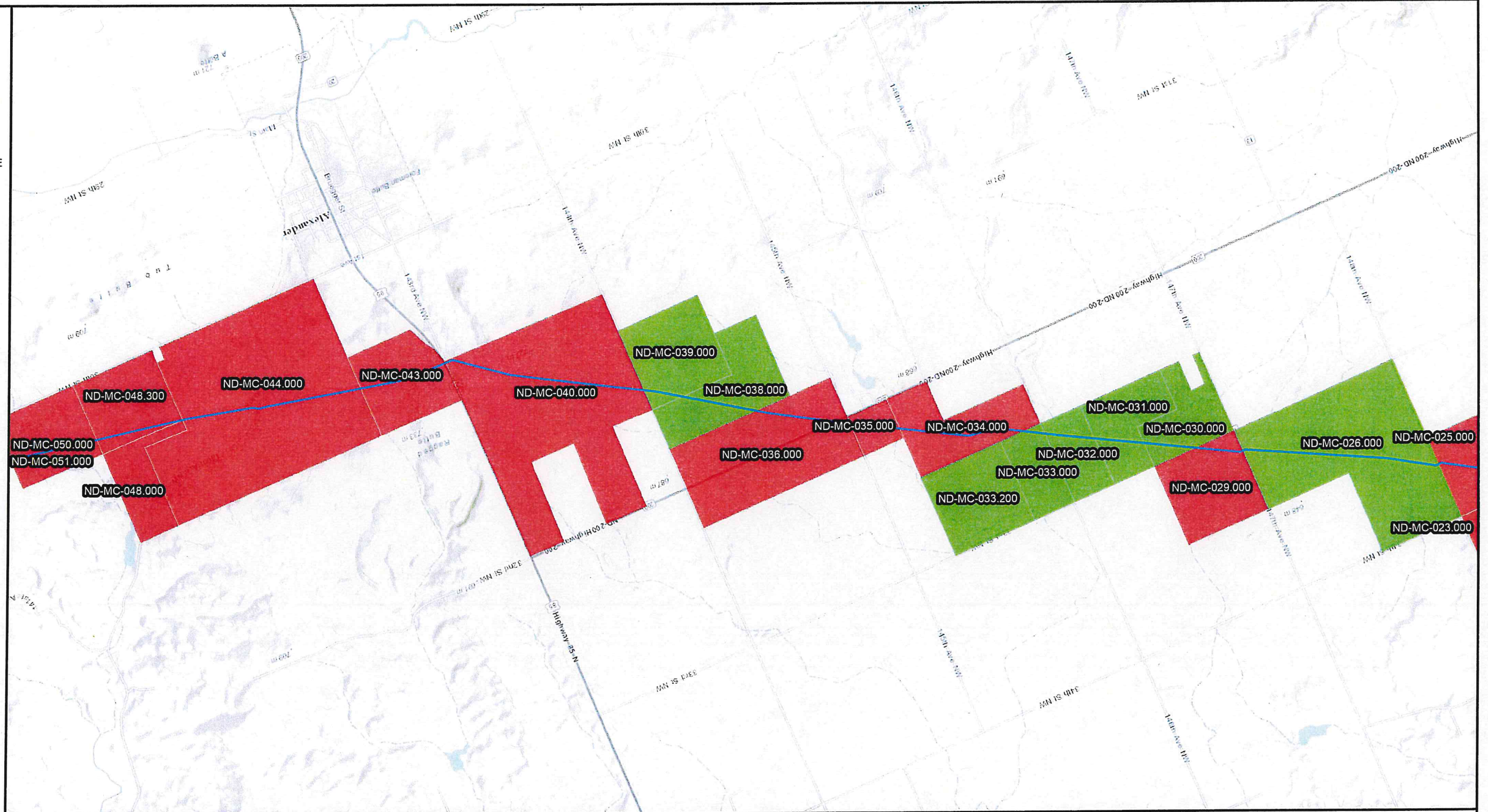


Legend

— PSC FILED ROUTE

■ ACQUIRED

■ NOT ACQUIRED



NORTH DAKOTA DAPL ROUTING

REVISIONS

NORTH DAKOTA PSC FILED ROUTE ACQUIRED STATUS

CONTRACT LAND STAFF LLC.
2245 TEXAS DRIVE STE. 200
SUGAR LAND, TEXAS 77479

GIS DEPARTMENT
CLIENT: DAKOTA ACCESS LLC
PROJECT: DAKOTA ACCESS PIPELINE



MINN




DESCRIPTION	DATE
ND PSC FILED ROUTE	12/20/2014

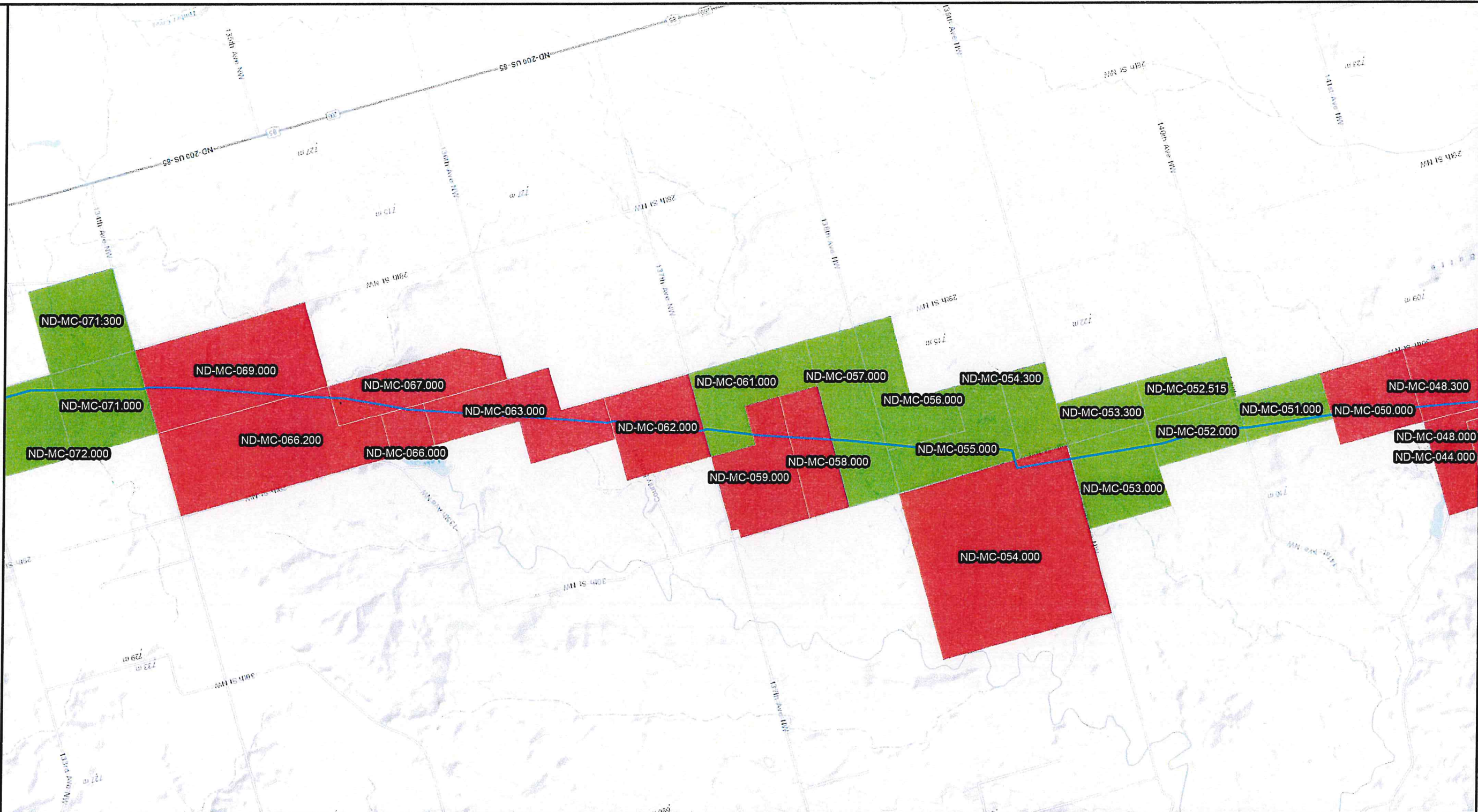
PROJECTION: USA CONTIGUOUS ALBERS EQUAL AREA CONIC

THIS IS NOT A SURVEY PRODUCT. DISTANCES IN THIS MAP ARE APPROXIMATIONS ONLY AND SHOULD NOT BE USED FOR AUTHORITATIVE DEFINITION OF LEGAL BOUNDARY OR PROPERTY TITLE. THIS INFORMATION IS NOT INTENDED FOR RECORDATION.

1 inch = 3,000 feet



- Legend**
-  PSC FILED ROUTE
 -  ACQUIRED
 -  NOT ACQUIRED



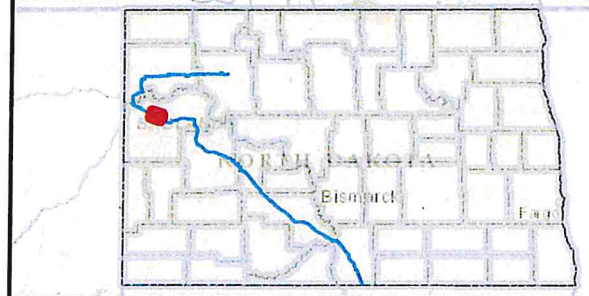
NORTH DAKOTA DAPL ROUTING

REVISIONS

NORTH DAKOTA PSC FILED ROUTE ACQUIRED STATUS


CONTRACT LAND STAFF LLC.
2245 TEXAS DRIVE STE. 200
SUGAR LAND, TEXAS 77479




GIS DEPARTMENT
CLIENT: DAKOTA ACCESS LLC
PROJECT: DAKOTA ACCESS PIPELINE

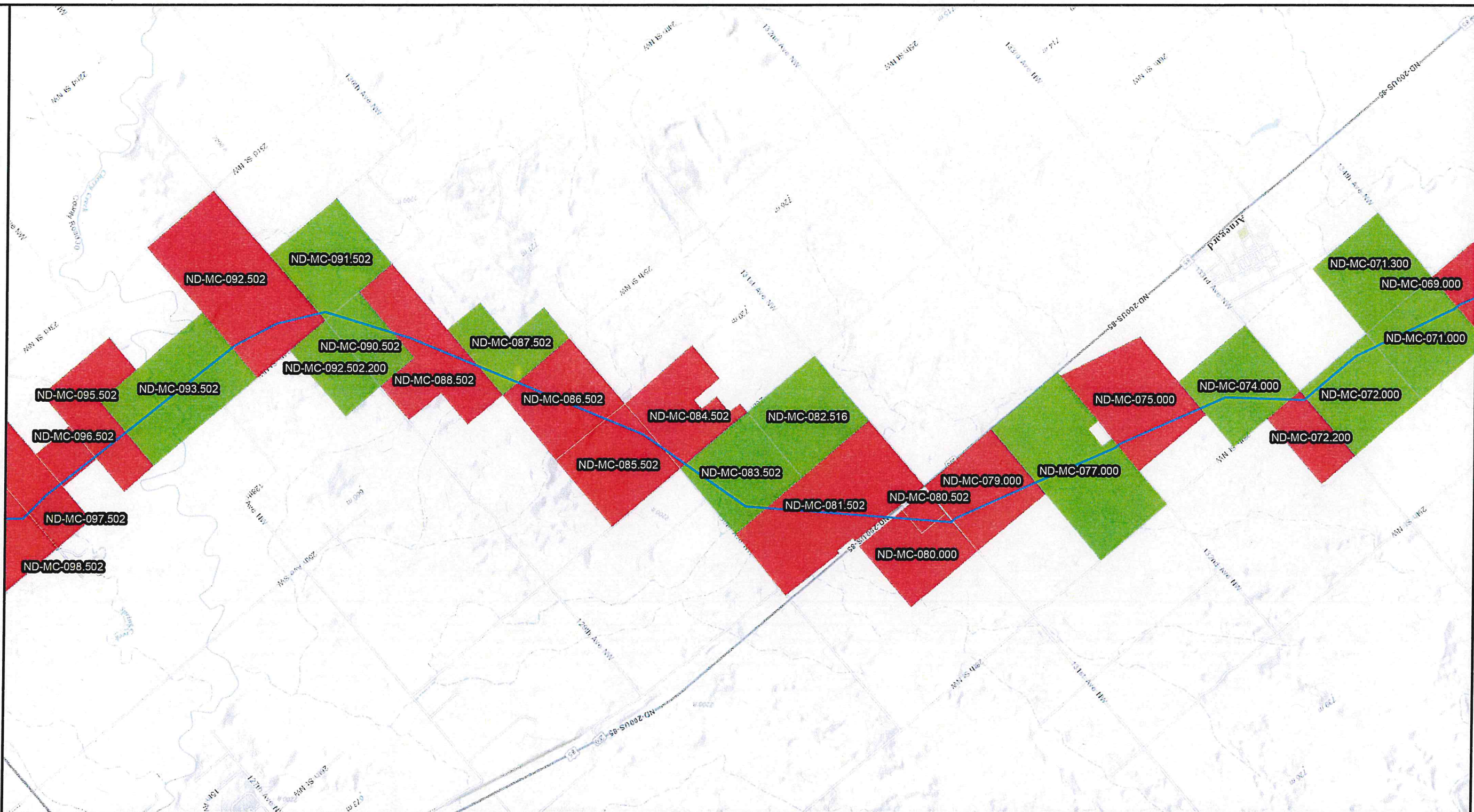


DESCRIPTION	DATE
ND PSC FILED ROUTE	12/20/2014

PROJECTION: USA CONTIGUOUS ALBERS EQUAL AREA CONIC
THIS IS NOT A SURVEY PRODUCT. DISTANCES IN THIS MAP ARE APPROXIMATIONS ONLY AND SHOULD NOT BE USED FOR AUTHORITATIVE DEFINITION OF LEGAL BOUNDARY OR PROPERTY TITLE. THIS INFORMATION IS NOT INTENDED FOR RECORDATION.



- Legend**
-  PSC FILED ROUTE
 -  ACQUIRED
 -  NOT ACQUIRED



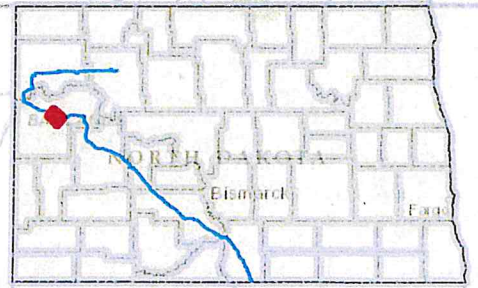
NORTH DAKOTA DAPL ROUTING

REVISIONS

NORTH DAKOTA PSC FILED ROUTE ACQUIRED STATUS

CONTRACT LAND STAFF LLC.
2245 TEXAS DRIVE STE. 200
SUGAR LAND, TEXAS 77479

GIS DEPARTMENT
CLIENT: DAKOTA ACCESS LLC
PROJECT: DAKOTA ACCESS PIPELINE




DESCRIPTION	DATE
ND PSC FILED ROUTE	12/20/2014

PROJECTION: USA CONTIGUOUS ALBERS EQUAL AREA CONIC

THIS IS NOT A SURVEY PRODUCT. DISTANCES IN THIS MAP ARE APPROXIMATIONS ONLY AND SHOULD NOT BE USED FOR AUTHORITATIVE DEFINITION OF LEGAL BOUNDARY OR PROPERTY TITLE. THIS INFORMATION IS NOT INTENDED FOR RECORDATION.

1 inch = 3,000 feet




Legend

— PSC FILED ROUTE

■ ACQUIRED

■ NOT ACQUIRED



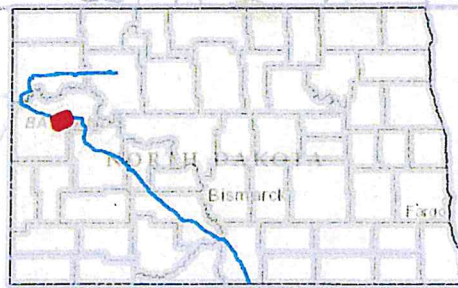
NORTH DAKOTA DAPL ROUTING

REVISIONS

NORTH DAKOTA PSC FILED ROUTE ACQUIRED STATUS

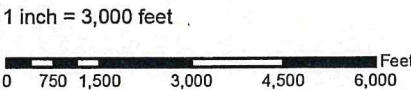
CONTRACT LAND STAFF LLC.
2245 TEXAS DRIVE STE. 200
SUGAR LAND, TEXAS 77479

GIS DEPARTMENT
CLIENT: DAKOTA ACCESS LLC
PROJECT: DAKOTA ACCESS PIPELINE



DESCRIPTION	DATE
ND PSC FILED ROUTE	12/20/2014

PROJECTION: USA CONTIGUOUS ALBERS EQUAL AREA CONIC
THIS IS NOT A SURVEY PRODUCT. DISTANCES IN THIS MAP ARE APPROXIMATIONS ONLY AND SHOULD NOT BE USED FOR AUTHORITATIVE DEFINITION OF LEGAL BOUNDARY OR PROPERTY TITLE. THIS INFORMATION IS NOT INTENDED FOR RECORDATION.



Legend

— PSC FILED ROUTE

■ ACQUIRED

■ NOT ACQUIRED



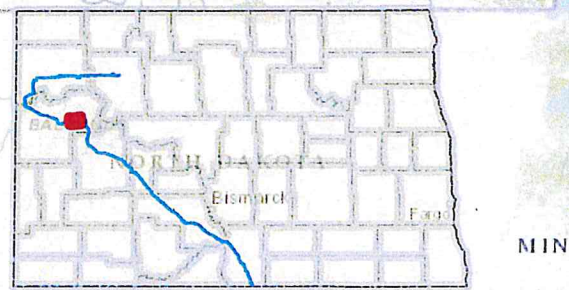
NORTH DAKOTA DAPL ROUTING

REVISIONS

NORTH DAKOTA PSC FILED ROUTE ACQUIRED STATUS

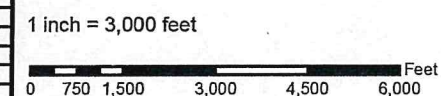
CONTRACT LAND STAFF LLC.
2245 TEXAS DRIVE STE. 200
SUGAR LAND, TEXAS 77479


GIS DEPARTMENT
CLIENT: DAKOTA ACCESS LLC
PROJECT: DAKOTA ACCESS PIPELINE




DESCRIPTION	DATE
ND PSC FILED ROUTE	12/20/2014

PROJECTION: USA CONTIGUOUS ALBERS EQUAL AREA CONIC
THIS IS NOT A SURVEY PRODUCT. DISTANCES IN THIS MAP ARE APPROXIMATIONS ONLY AND SHOULD NOT BE USED FOR AUTHORITATIVE DEFINITION OF LEGAL BOUNDARY OR PROPERTY TITLE. THIS INFORMATION IS NOT INTENDED FOR RECORDATION.





 DAKOTA ACCESS, LLC

NORTH DAKOTA DAPL ROUTING

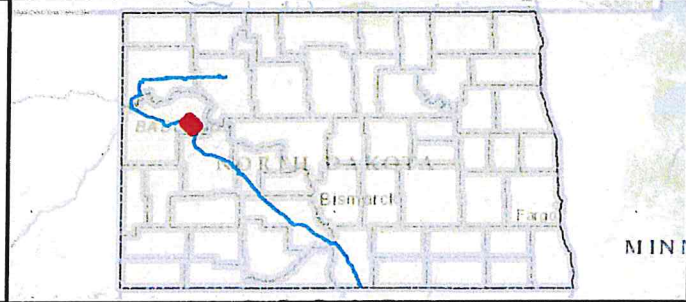
REVISIONS

DESCRIPTION	DATE
ND PSC FILED ROUTE	12/20/2014

NORTH DAKOTA PSC FILED ROUTE ACQUIRED STATUS Page 19 of 44

CONTRACT LAND STAFF LLC.
2245 TEXAS DRIVE STE. 200
SUGAR LAND, TEXAS 77479

GIS DEPARTMENT
CLIENT: DAKOTA ACCESS LLC
PROJECT: DAKOTA ACCESS PIPELINE

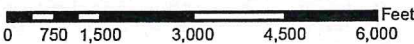



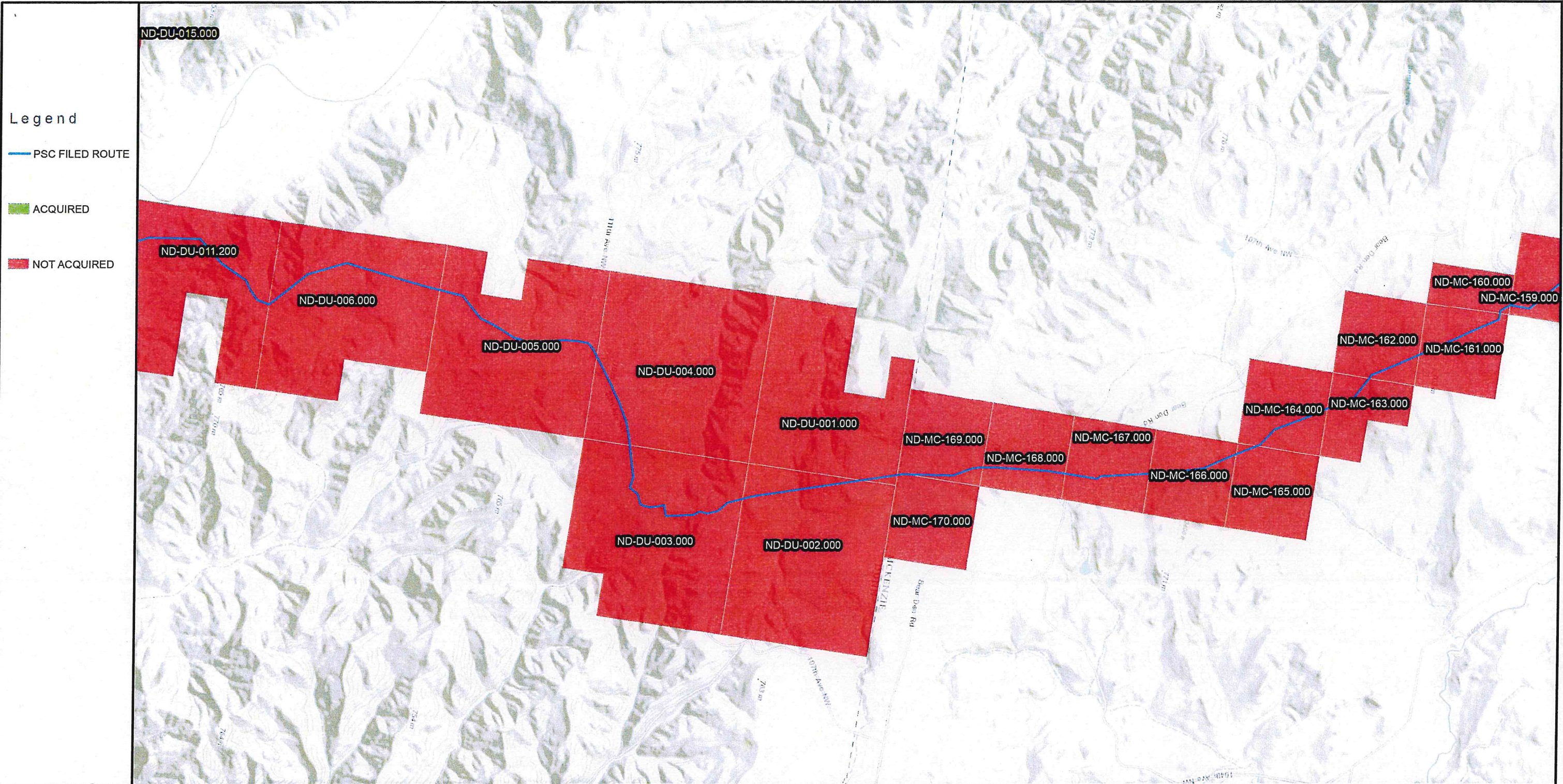
DESCRIPTION	DATE
ND PSC FILED ROUTE	12/20/2014

PROJECTION: USA CONTIGUOUS ALBERS EQUAL AREA CONIC

THIS IS NOT A SURVEY PRODUCT. DISTANCES IN THIS MAP ARE APPROXIMATIONS ONLY AND SHOULD NOT BE USED FOR AUTHORITATIVE DEFINITION OF LEGAL BOUNDARY OR PROPERTY TITLE. THIS INFORMATION IS NOT INTENDED FOR RECORDATION.

1 inch = 3,000 feet



- Legend**
- PSC FILED ROUTE
 - ACQUIRED
 - NOT ACQUIRED



NORTH DAKOTA DAPL ROUTING

REVISIONS

**NORTH DAKOTA PSC FILED ROUTE
ACQUIRED STATUS**



CONTRACT LAND STAFF LLC.
2245 TEXAS DRIVE STE. 200
SUGAR LAND, TEXAS 77479

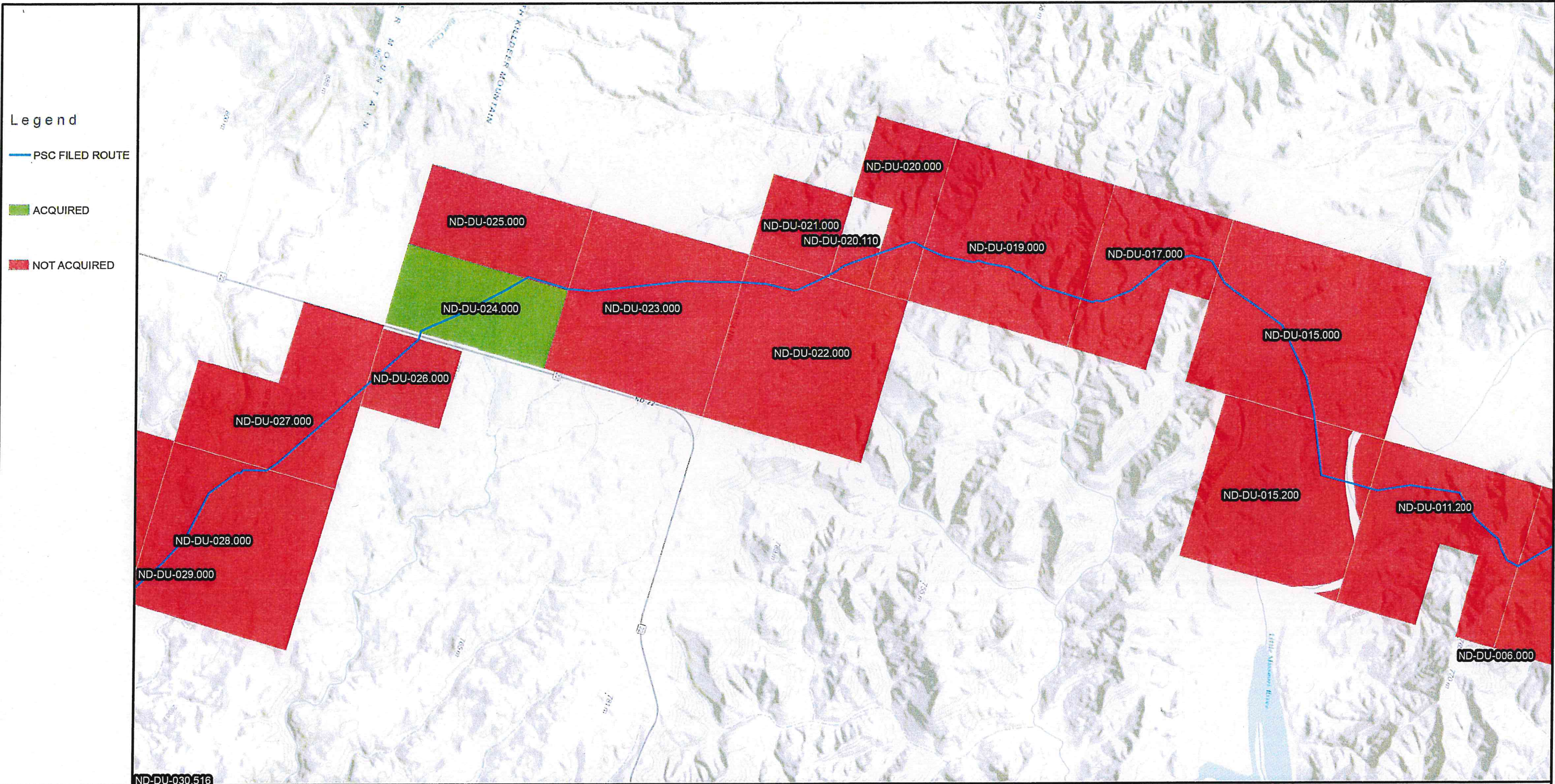
GIS DEPARTMENT
CLIENT: DAKOTA ACCESS LLC
PROJECT: DAKOTA ACCESS PIPELINE



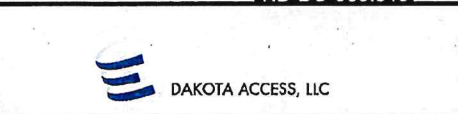
DESCRIPTION	DATE
ND PSC FILED ROUTE	12/20/2014

PROJECTION: USA CONTIGUOUS ALBERS EQUAL AREA CONIC
THIS IS NOT A SURVEY PRODUCT. DISTANCES IN THIS MAP ARE APPROXIMATIONS ONLY AND SHOULD NOT BE USED FOR AUTHORITATIVE DEFINITION OF LEGAL BOUNDARY OR PROPERTY TITLE. THIS INFORMATION IS NOT INTENDED FOR RECORDATION.





- Legend**
- PSC FILED ROUTE
 - ACQUIRED
 - NOT ACQUIRED



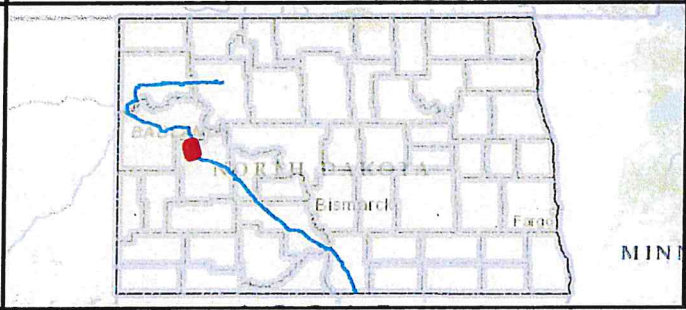
NORTH DAKOTA DAPL ROUTING

REVISIONS

NORTH DAKOTA PSC FILED ROUTE ACQUIRED STATUS

CONTRACT LAND STAFF LLC.
2245 TEXAS DRIVE STE. 200
SUGAR LAND, TEXAS 77479

GIS DEPARTMENT
CLIENT: DAKOTA ACCESS LLC
PROJECT: DAKOTA ACCESS PIPELINE




DESCRIPTION	DATE
ND PSC FILED ROUTE	12/20/2014

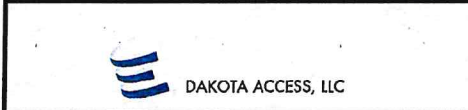
PROJECTION: USA CONTIGUOUS ALBERS EQUAL AREA CONIC

THIS IS NOT A SURVEY PRODUCT. DISTANCES IN THIS MAP ARE APPROXIMATIONS ONLY AND SHOULD NOT BE USED FOR AUTHORITATIVE DEFINITION OF LEGAL BOUNDARY OR PROPERTY TITLE. THIS INFORMATION IS NOT INTENDED FOR RECORDATION.

1 inch = 3,000 feet



- Legend**
- PSC FILED ROUTE
 - ACQUIRED
 - NOT ACQUIRED



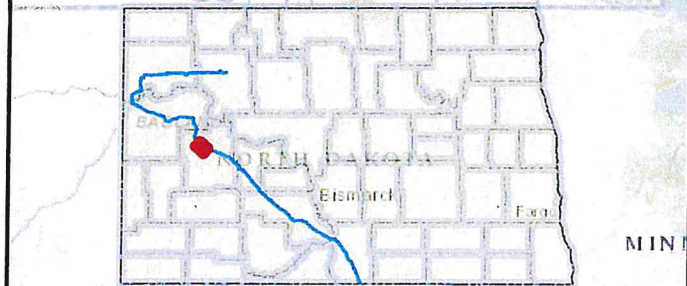
NORTH DAKOTA DAPL ROUTING

REVISIONS

NORTH DAKOTA PSC FILED ROUTE ACQUIRED STATUS

CONTRACT LAND STAFF LLC.
 2245 TEXAS DRIVE STE. 200
 SUGAR LAND, TEXAS 77479

GIS DEPARTMENT
 CLIENT: DAKOTA ACCESS LLC
 PROJECT: DAKOTA ACCESS PIPELINE




DESCRIPTION	DATE
ND PSC FILED ROUTE	12/20/2014

PROJECTION: USA CONTIGUOUS ALBERS EQUAL AREA CONIC

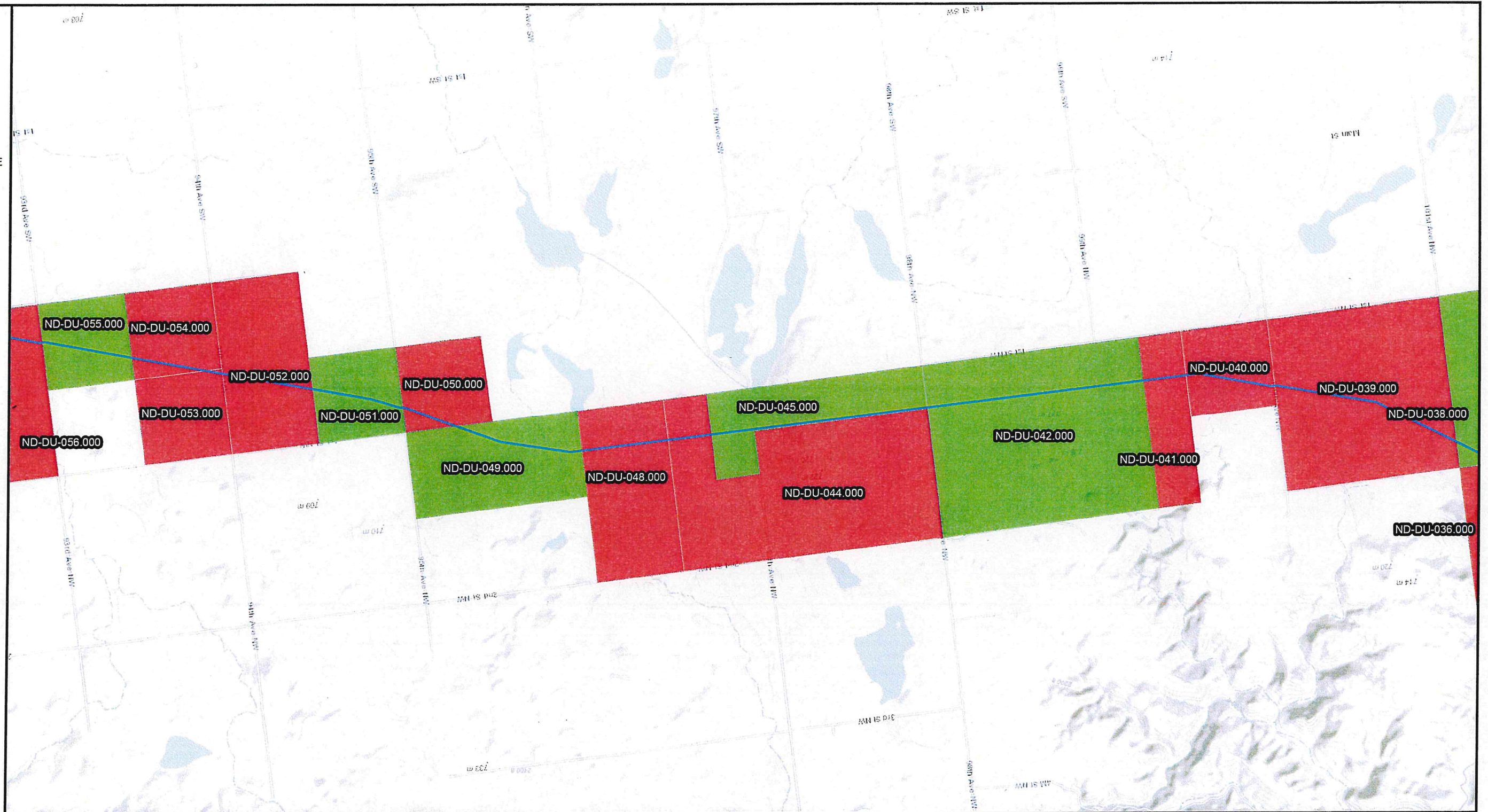
THIS IS NOT A SURVEY PRODUCT. DISTANCES IN THIS MAP ARE APPROXIMATIONS ONLY AND SHOULD NOT BE USED FOR AUTHORITATIVE DEFINITION OF LEGAL BOUNDARY OR PROPERTY TITLE. THIS INFORMATION IS NOT INTENDED FOR RECORDATION.

1 inch = 3,000 feet



Legend

- PSC FILED ROUTE
- ACQUIRED
- NOT ACQUIRED



NORTH DAKOTA DAPL ROUTING

REVISIONS

NORTH DAKOTA PSC FILED ROUTE ACQUIRED STATUS

CONTRACT LAND STAFF LLC.
2245 TEXAS DRIVE STE. 200
SUGAR LAND, TEXAS 77479

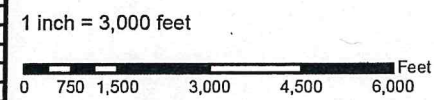
GIS DEPARTMENT
CLIENT: DAKOTA ACCESS LLC
PROJECT: DAKOTA ACCESS PIPELINE



DESCRIPTION	DATE
ND PSC FILED ROUTE	12/20/2014

PROJECTION: USA CONTIGUOUS ALBERS EQUAL AREA CONIC

THIS IS NOT A SURVEY PRODUCT. DISTANCES IN THIS MAP ARE APPROXIMATIONS ONLY AND SHOULD NOT BE USED FOR AUTHORITATIVE DEFINITION OF LEGAL BOUNDARY OR PROPERTY TITLE. THIS INFORMATION IS NOT INTENDED FOR RECORDATION.



Legend

— PSC FILED ROUTE

■ ACQUIRED

■ NOT ACQUIRED



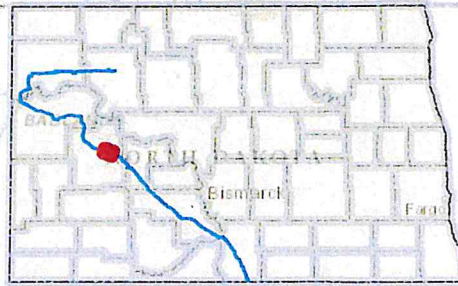
NORTH DAKOTA DAPL ROUTING

REVISIONS

NORTH DAKOTA PSC FILED ROUTE ACQUIRED STATUS

CONTRACT LAND STAFF LLC.
2245 TEXAS DRIVE STE. 200
SUGAR LAND, TEXAS 77479


GIS DEPARTMENT
CLIENT: DAKOTA ACCESS LLC
PROJECT: DAKOTA ACCESS PIPELINE



DESCRIPTION	DATE
ND PSC FILED ROUTE	12/20/2014

PROJECTION: USA CONTIGUOUS ALBERS EQUAL AREA CONIC

THIS IS NOT A SURVEY PRODUCT. DISTANCES IN THIS MAP ARE APPROXIMATIONS ONLY AND SHOULD NOT BE USED FOR AUTHORITATIVE DEFINITION OF LEGAL BOUNDARY OR PROPERTY TITLE. THIS INFORMATION IS NOT INTENDED FOR RECORDATION.



Legend

— PSC FILED ROUTE

■ ACQUIRED

■ NOT ACQUIRED



NORTH DAKOTA DAPL ROUTING

REVISIONS

NORTH DAKOTA PSC FILED ROUTE ACQUIRED STATUS

CONTRACT LAND STAFF LLC.
2245 TEXAS DRIVE STE. 200
SUGAR LAND, TEXAS 77479

GIS DEPARTMENT
CLIENT: DAKOTA ACCESS LLC
PROJECT: DAKOTA ACCESS PIPELINE




DESCRIPTION	DATE
ND PSC FILED ROUTE	12/20/2014

PROJECTION: USA CONTIGUOUS ALBERS EQUAL AREA CONIC

THIS IS NOT A SURVEY PRODUCT. DISTANCES IN THIS MAP ARE APPROXIMATIONS ONLY AND SHOULD NOT BE USED FOR AUTHORITATIVE DEFINITION OF LEGAL BOUNDARY OR PROPERTY TITLE. THIS INFORMATION IS NOT INTENDED FOR RECORDATION.

1 inch = 3,000 feet




Legend

— PSC FILED ROUTE

■ ACQUIRED

■ NOT ACQUIRED



NORTH DAKOTA DAPL ROUTING

REVISIONS

NORTH DAKOTA PSC FILED ROUTE ACQUIRED STATUS


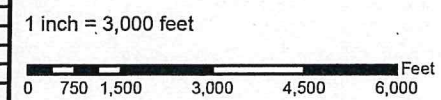
CONTRACT LAND STAFF LLC.
2245 TEXAS DRIVE STE. 200
SUGAR LAND, TEXAS 77479

GIS DEPARTMENT
CLIENT: DAKOTA ACCESS LLC
PROJECT: DAKOTA ACCESS PIPELINE



DESCRIPTION	DATE
ND PSC FILED ROUTE	12/20/2014

PROJECTION: USA CONTIGUOUS ALBERS EQUAL AREA CONIC
THIS IS NOT A SURVEY PRODUCT. DISTANCES IN THIS MAP ARE APPROXIMATIONS ONLY AND SHOULD NOT BE USED FOR AUTHORITATIVE DEFINITION OF LEGAL BOUNDARY OR PROPERTY TITLE. THIS INFORMATION IS NOT INTENDED FOR RECORDATION.

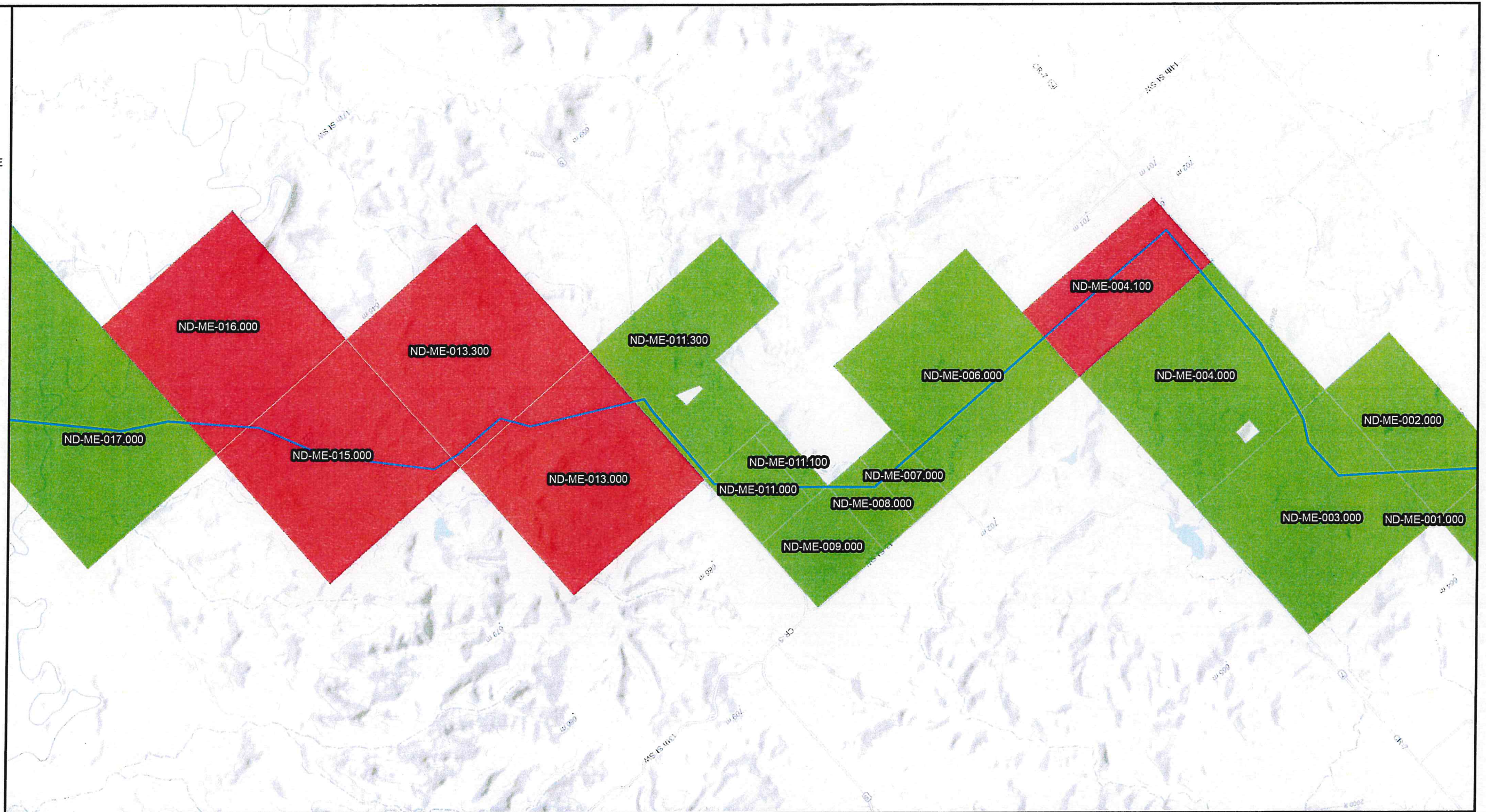


Legend

— PSC FILED ROUTE

■ ACQUIRED

■ NOT ACQUIRED



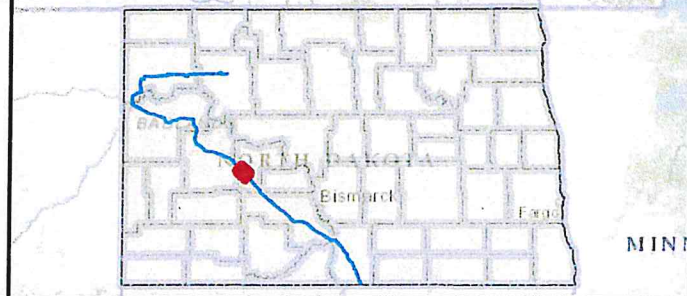
NORTH DAKOTA DAPL ROUTING

REVISIONS

NORTH DAKOTA PSC FILED ROUTE ACQUIRED STATUS


CONTRACT LAND STAFF LLC.
2245 TEXAS DRIVE STE. 200
SUGAR LAND, TEXAS 77479

GIS DEPARTMENT
CLIENT: DAKOTA ACCESS LLC
PROJECT: DAKOTA ACCESS PIPELINE



DESCRIPTION	DATE
ND PSC FILED ROUTE	12/20/2014

PROJECTION: USA CONTIGUOUS ALBERS EQUAL AREA CONIC
THIS IS NOT A SURVEY PRODUCT. DISTANCES IN THIS MAP ARE APPROXIMATIONS ONLY AND SHOULD NOT BE USED FOR AUTHORITATIVE DEFINITION OF LEGAL BOUNDARY OR PROPERTY TITLE. THIS INFORMATION IS NOT INTENDED FOR RECORDATION.



Legend

— PSC FILED ROUTE

■ ACQUIRED

■ NOT ACQUIRED



NORTH DAKOTA DAPL ROUTING

REVISIONS

NORTH DAKOTA PSC FILED ROUTE ACQUIRED STATUS

CONTRACT LAND STAFF LLC.
2245 TEXAS DRIVE STE. 200
SUGAR LAND, TEXAS 77479

GIS DEPARTMENT
CLIENT: DAKOTA ACCESS LLC
PROJECT: DAKOTA ACCESS PIPELINE


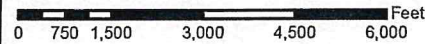


MIN

DESCRIPTION	DATE
ND PSC FILED ROUTE	12/20/2014

PROJECTION: USA CONTIGUOUS ALBERS EQUAL AREA CONIC
THIS IS NOT A SURVEY PRODUCT. DISTANCES IN THIS MAP ARE APPROXIMATIONS ONLY AND SHOULD NOT BE USED FOR AUTHORITATIVE DEFINITION OF LEGAL BOUNDARY OR PROPERTY TITLE. THIS INFORMATION IS NOT INTENDED FOR RECORDATION.

1 inch = 3,000 feet



Legend

— PSC FILED ROUTE

■ ACQUIRED

■ NOT ACQUIRED



NORTH DAKOTA DAPL ROUTING

REVISIONS

NORTH DAKOTA PSC FILED ROUTE ACQUIRED STATUS


CONTRACT LAND STAFF LLC.
2245 TEXAS DRIVE STE. 200
SUGAR LAND, TEXAS 77479

GIS DEPARTMENT
CLIENT: DAKOTA ACCESS LLC
PROJECT: DAKOTA ACCESS PIPELINE



DESCRIPTION	DATE
ND PSC FILED ROUTE	12/20/2014

PROJECTION: USA CONTIGUOUS ALBERS EQUAL AREA CONIC
THIS IS NOT A SURVEY PRODUCT. DISTANCES IN THIS MAP ARE APPROXIMATIONS ONLY AND SHOULD NOT BE USED FOR AUTHORITATIVE DEFINITION OF LEGAL BOUNDARY OR PROPERTY TITLE. THIS INFORMATION IS NOT INTENDED FOR RECORDATION.



Legend

— PSC FILED ROUTE

■ ACQUIRED

■ NOT ACQUIRED



NORTH DAKOTA DAPL ROUTING

REVISIONS

NORTH DAKOTA PSC FILED ROUTE ACQUIRED STATUS

CONTRACT LAND STAFF LLC.
2245 TEXAS DRIVE STE. 200
SUGAR LAND, TEXAS 77479


GIS DEPARTMENT
CLIENT: DAKOTA ACCESS LLC
PROJECT: DAKOTA ACCESS PIPELINE



DESCRIPTION	DATE
ND PSC FILED ROUTE	12/20/2014

PROJECTION: USA CONTIGUOUS ALBERS EQUAL AREA CONIC

THIS IS NOT A SURVEY PRODUCT. DISTANCES IN THIS MAP ARE APPROXIMATIONS ONLY AND SHOULD NOT BE USED FOR AUTHORITATIVE DEFINITION OF LEGAL BOUNDARY OR PROPERTY TITLE. THIS INFORMATION IS NOT INTENDED FOR RECORDATION.




Legend

— PSC FILED ROUTE

■ ACQUIRED

■ NOT ACQUIRED



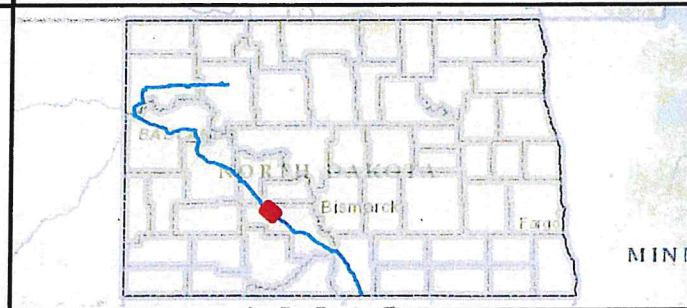
NORTH DAKOTA DAPL ROUTING

REVISIONS

NORTH DAKOTA PSC FILED ROUTE ACQUIRED STATUS

CONTRACT LAND STAFF LLC.
2245 TEXAS DRIVE STE. 200
SUGAR LAND, TEXAS 77479

GIS DEPARTMENT
CLIENT: DAKOTA ACCESS LLC
PROJECT: DAKOTA ACCESS PIPELINE




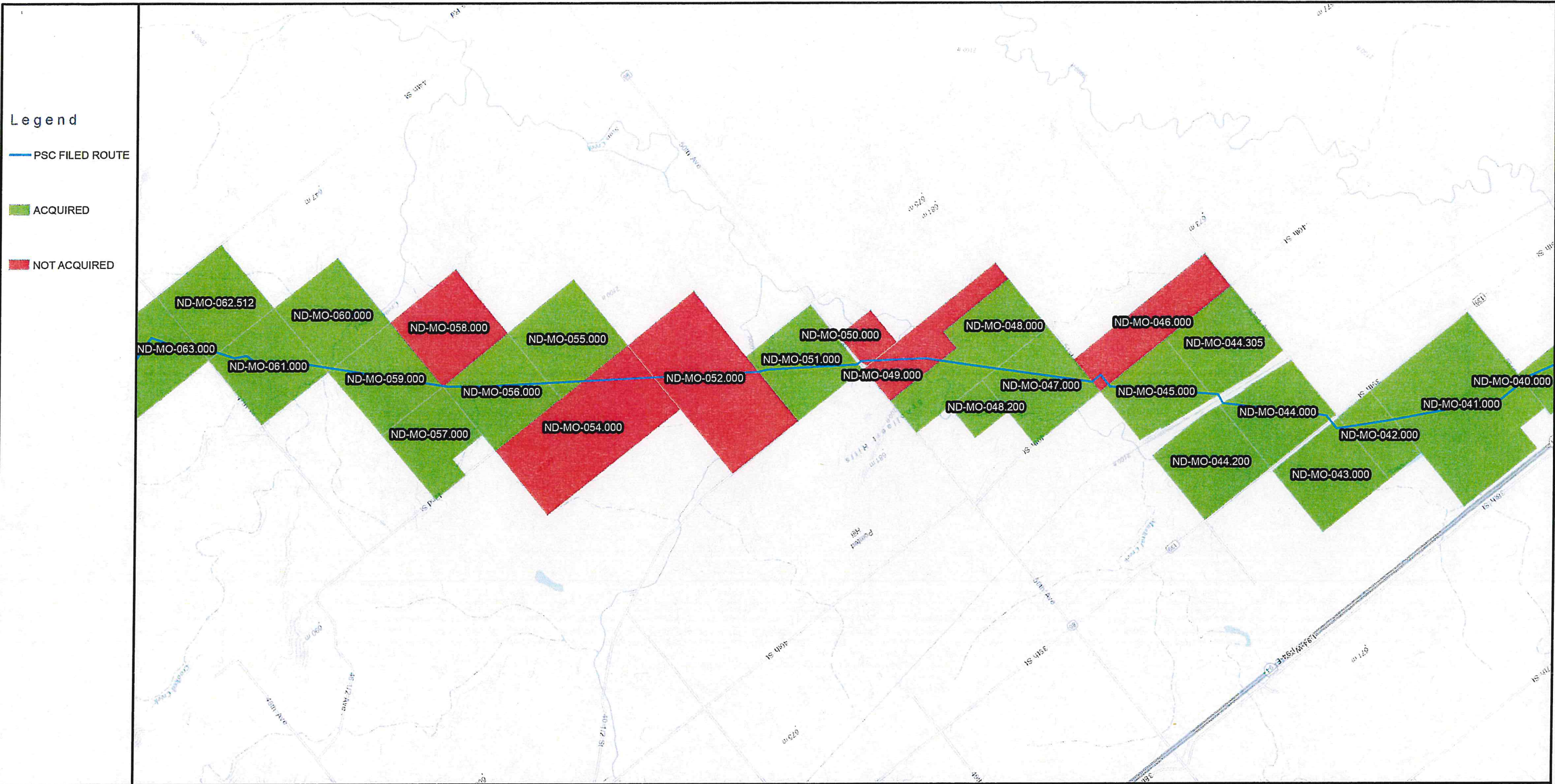
DESCRIPTION	DATE
ND PSC FILED ROUTE	12/20/2014

PROJECTION: USA CONTIGUOUS ALBERS EQUAL AREA CONIC

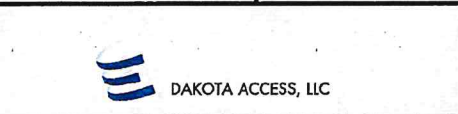
THIS IS NOT A SURVEY PRODUCT. DISTANCES IN THIS MAP ARE APPROXIMATIONS ONLY AND SHOULD NOT BE USED FOR AUTHORITATIVE DEFINITION OF LEGAL BOUNDARY OR PROPERTY TITLE. THIS INFORMATION IS NOT INTENDED FOR RECORDATION.

1 inch = 3,000 feet





- Legend**
- PSC FILED ROUTE
 - ACQUIRED
 - NOT ACQUIRED



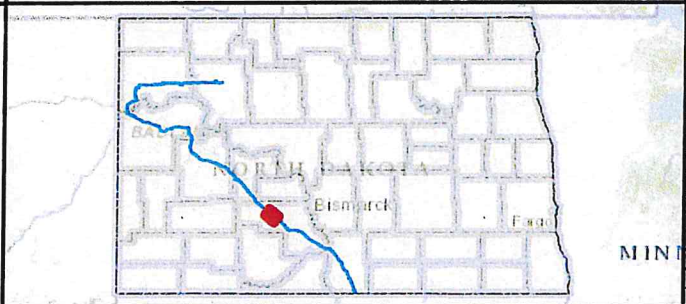
NORTH DAKOTA DAPL ROUTING

REVISIONS

NORTH DAKOTA PSC FILED ROUTE ACQUIRED STATUS

CONTRACT LAND STAFF LLC.
2245 TEXAS DRIVE STE. 200
SUGAR LAND, TEXAS 77479

GIS DEPARTMENT
CLIENT: DAKOTA ACCESS LLC
PROJECT: DAKOTA ACCESS PIPELINE




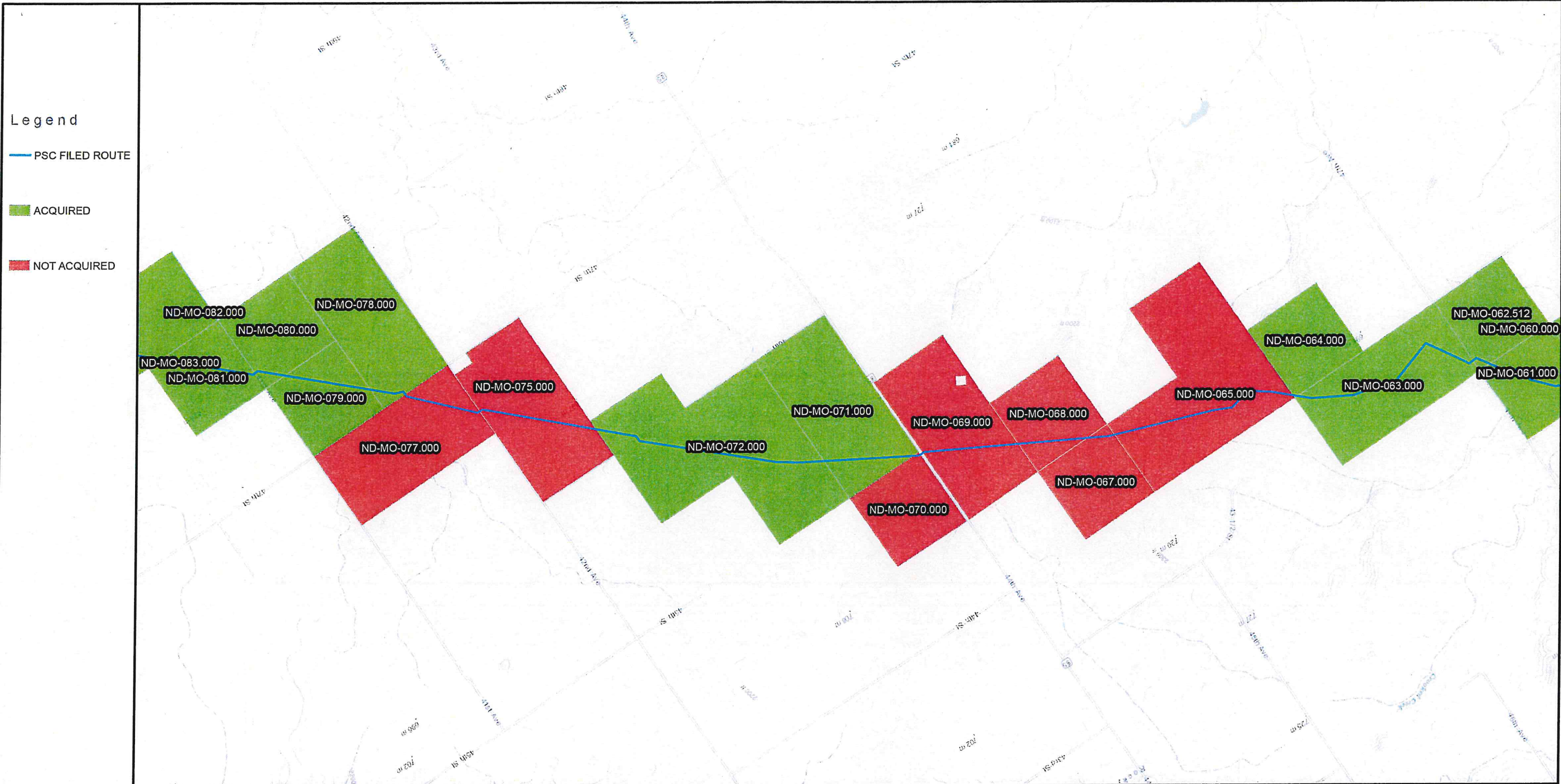
DESCRIPTION	DATE
ND PSC FILED ROUTE	12/20/2014

PROJECTION: USA CONTIGUOUS ALBERS EQUAL AREA CONIC

THIS IS NOT A SURVEY PRODUCT. DISTANCES IN THIS MAP ARE APPROXIMATIONS ONLY AND SHOULD NOT BE USED FOR AUTHORITATIVE DEFINITION OF LEGAL BOUNDARY OR PROPERTY TITLE. THIS INFORMATION IS NOT INTENDED FOR RECORDATION.

1 inch = 3,000 feet





NORTH DAKOTA DAPL ROUTING

REVISIONS

NORTH DAKOTA PSC FILED ROUTE ACQUIRED STATUS

CONTRACT LAND STAFF LLC.
2245 TEXAS DRIVE STE. 200
SUGAR LAND, TEXAS 77479

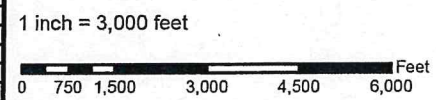
GIS DEPARTMENT
CLIENT: DAKOTA ACCESS LLC
PROJECT: DAKOTA ACCESS PIPELINE



MIN

DESCRIPTION	DATE
ND PSC FILED ROUTE	12/20/2014

PROJECTION: USA CONTIGUOUS ALBERS EQUAL AREA CONIC
THIS IS NOT A SURVEY PRODUCT. DISTANCES IN THIS MAP ARE APPROXIMATIONS ONLY AND SHOULD NOT BE USED FOR AUTHORITATIVE DEFINITION OF LEGAL BOUNDARY OR PROPERTY TITLE. THIS INFORMATION IS NOT INTENDED FOR RECORDATION.

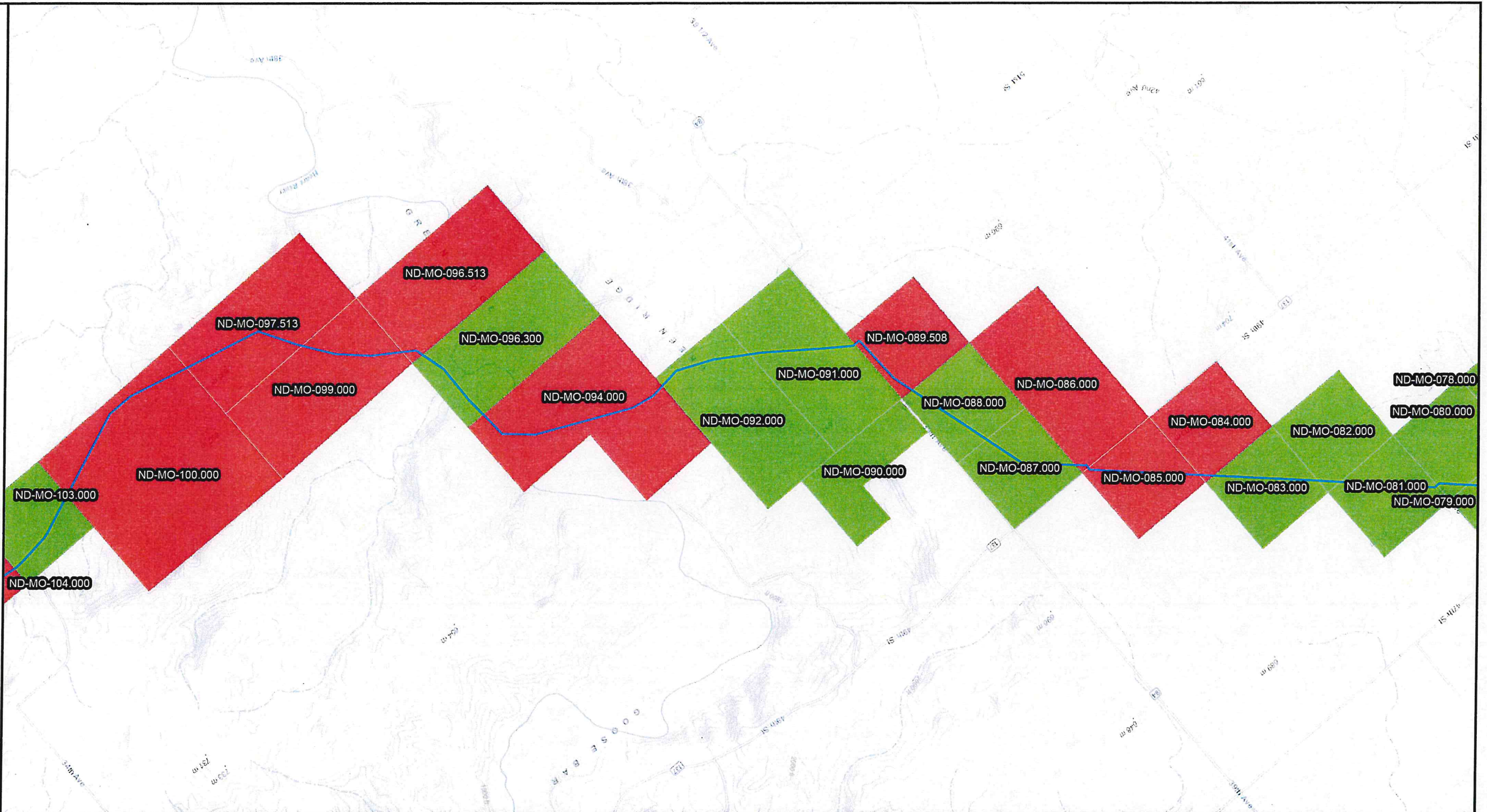


Legend

— PSC FILED ROUTE

■ ACQUIRED

■ NOT ACQUIRED



NORTH DAKOTA DAPL ROUTING

REVISIONS

NORTH DAKOTA PSC FILED ROUTE ACQUIRED STATUS


CONTRACT LAND STAFF LLC.
2245 TEXAS DRIVE STE. 200
SUGAR LAND, TEXAS 77479

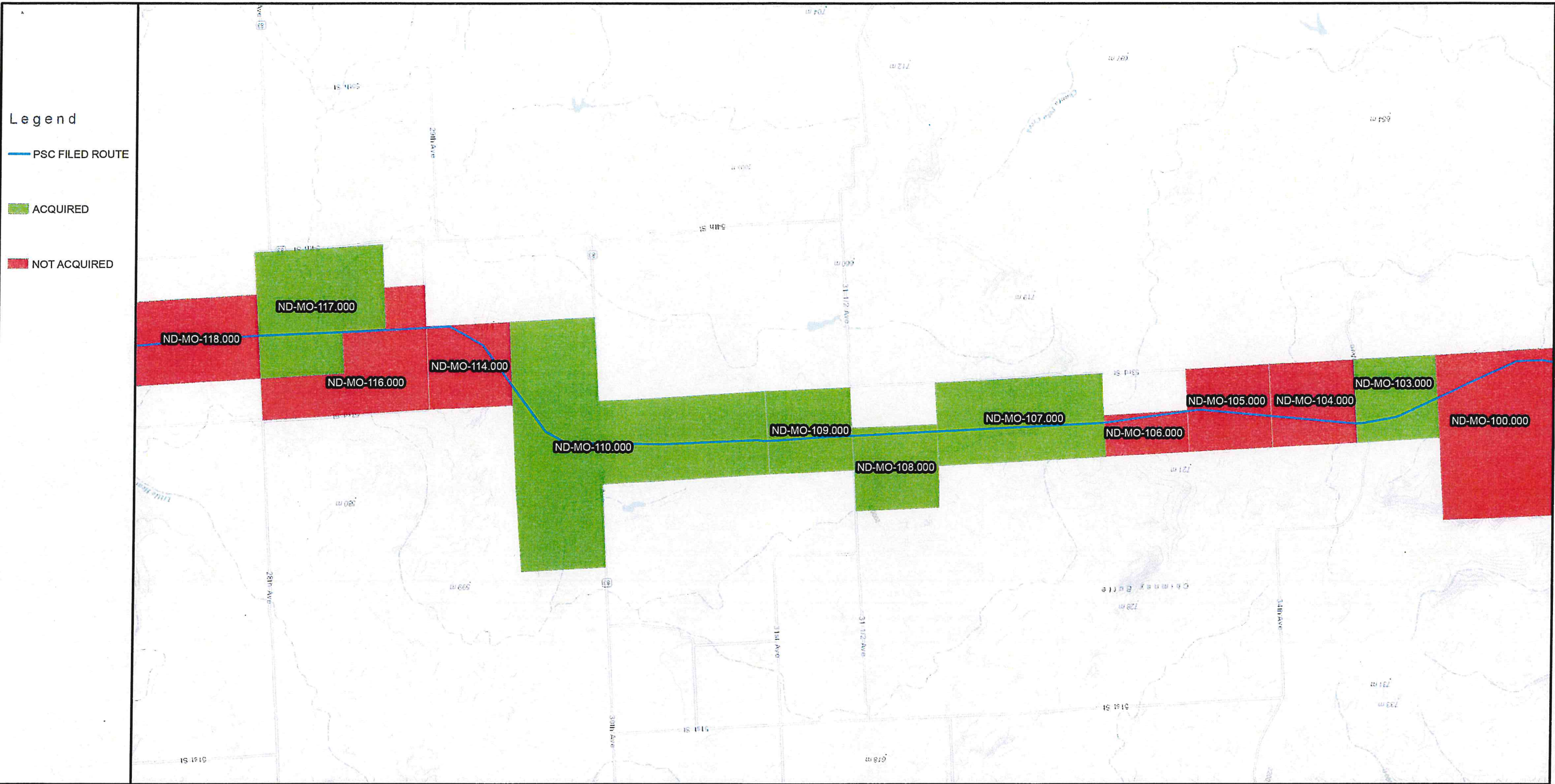
GIS DEPARTMENT
CLIENT: DAKOTA ACCESS LLC
PROJECT: DAKOTA ACCESS PIPELINE




DESCRIPTION	DATE
ND PSC FILED ROUTE	12/20/2014

PROJECTION: USA CONTIGUOUS ALBERS EQUAL AREA CONIC
THIS IS NOT A SURVEY PRODUCT. DISTANCES IN THIS MAP ARE APPROXIMATIONS ONLY AND SHOULD NOT BE USED FOR AUTHORITATIVE DEFINITION OF LEGAL BOUNDARY OR PROPERTY TITLE. THIS INFORMATION IS NOT INTENDED FOR RECORDATION.





 DAKOTA ACCESS, LLC

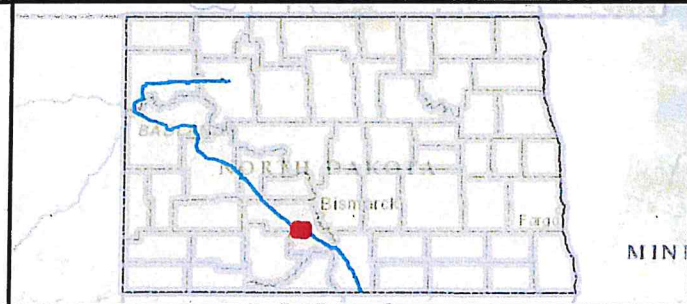
NORTH DAKOTA DAPL ROUTING

REVISIONS

NORTH DAKOTA PSC FILED ROUTE ACQUIRED STATUS

CONTRACT LAND STAFF LLC.
2245 TEXAS DRIVE STE. 200
SUGAR LAND, TEXAS 77479

GIS DEPARTMENT
CLIENT: DAKOTA ACCESS LLC
PROJECT: DAKOTA ACCESS PIPELINE

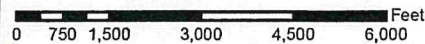



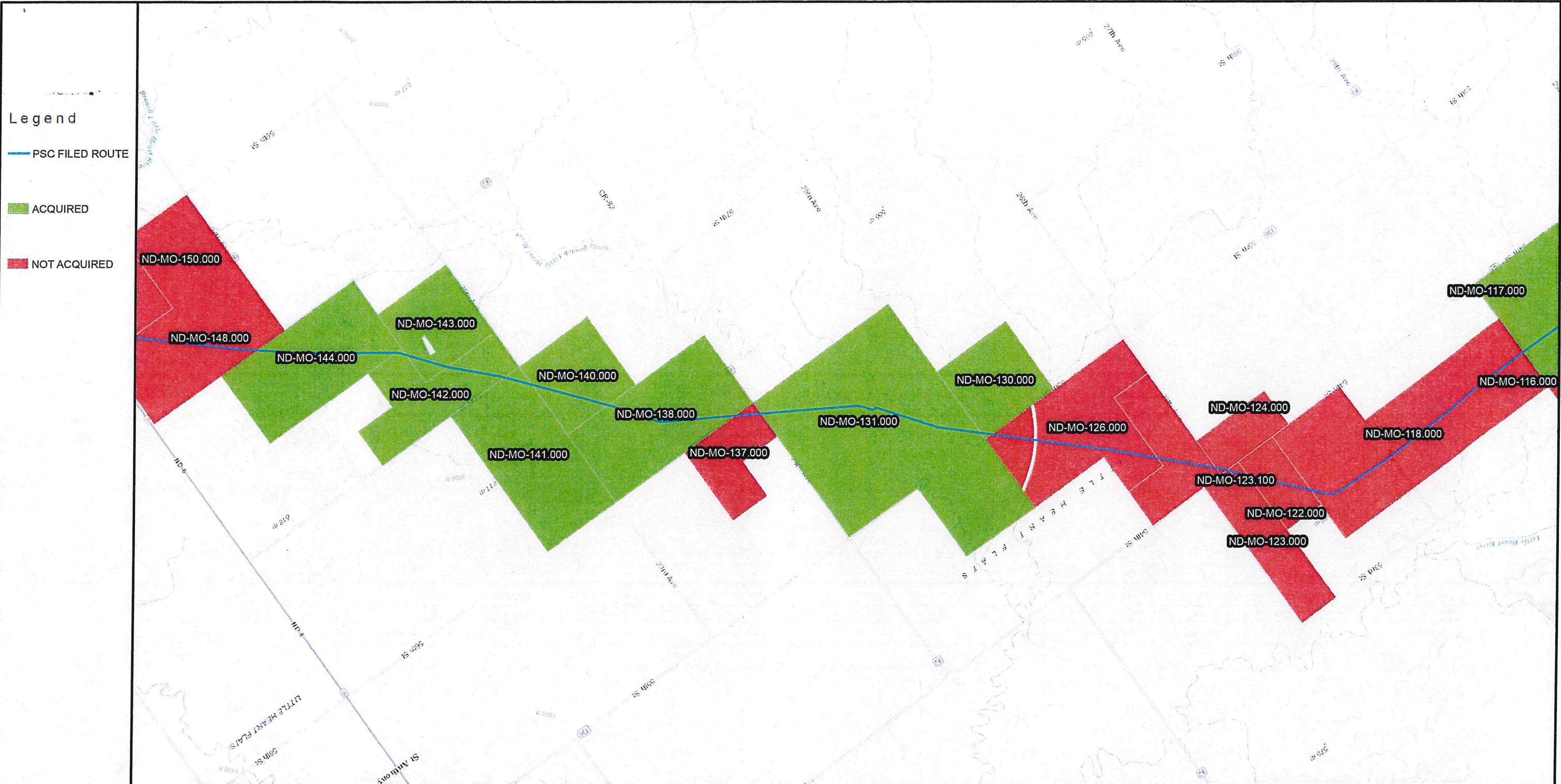
DESCRIPTION	DATE
ND PSC FILED ROUTE	12/20/2014


PROJECTION: USA CONTIGUOUS ALBERS EQUAL AREA CONIC

THIS IS NOT A SURVEY PRODUCT. DISTANCES IN THIS MAP ARE APPROXIMATIONS ONLY AND SHOULD NOT BE USED FOR AUTHORITATIVE DEFINITION OF LEGAL BOUNDARY OR PROPERTY TITLE. THIS INFORMATION IS NOT INTENDED FOR RECORDATION.

1 inch = 3,000 feet



 DAKOTA ACCESS, LLC

NORTH DAKOTA DAPL ROUTING

REVISIONS

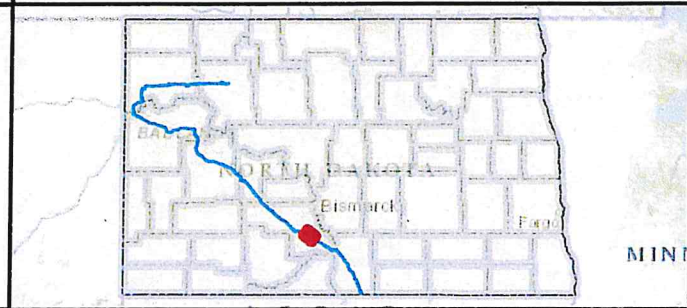
DESCRIPTION	DATE
ND PSC FILED ROUTE	12/20/2014

NORTH DAKOTA PSC FILED ROUTE ACQUIRED STATUS

Page 36 of 44

CONTRACT LAND STAFF LLC.
2245 TEXAS DRIVE STE. 200
SUGAR LAND, TEXAS 77479

GIS DEPARTMENT
CLIENT: DAKOTA ACCESS LLC
PROJECT: DAKOTA ACCESS PIPELINE





DESCRIPTION	DATE
ND PSC FILED ROUTE	12/20/2014

PROJECTION: USA CONTIGUOUS ALBERS EQUAL AREA CONIC

THIS IS NOT A SURVEY PRODUCT. DISTANCES IN THIS MAP ARE APPROXIMATIONS ONLY AND SHOULD NOT BE USED FOR AUTHORITATIVE DEFINITION OF LEGAL BOUNDARY OR PROPERTY TITLE. THIS INFORMATION IS NOT INTENDED FOR RECORDATION.

1 inch = 3,000 feet

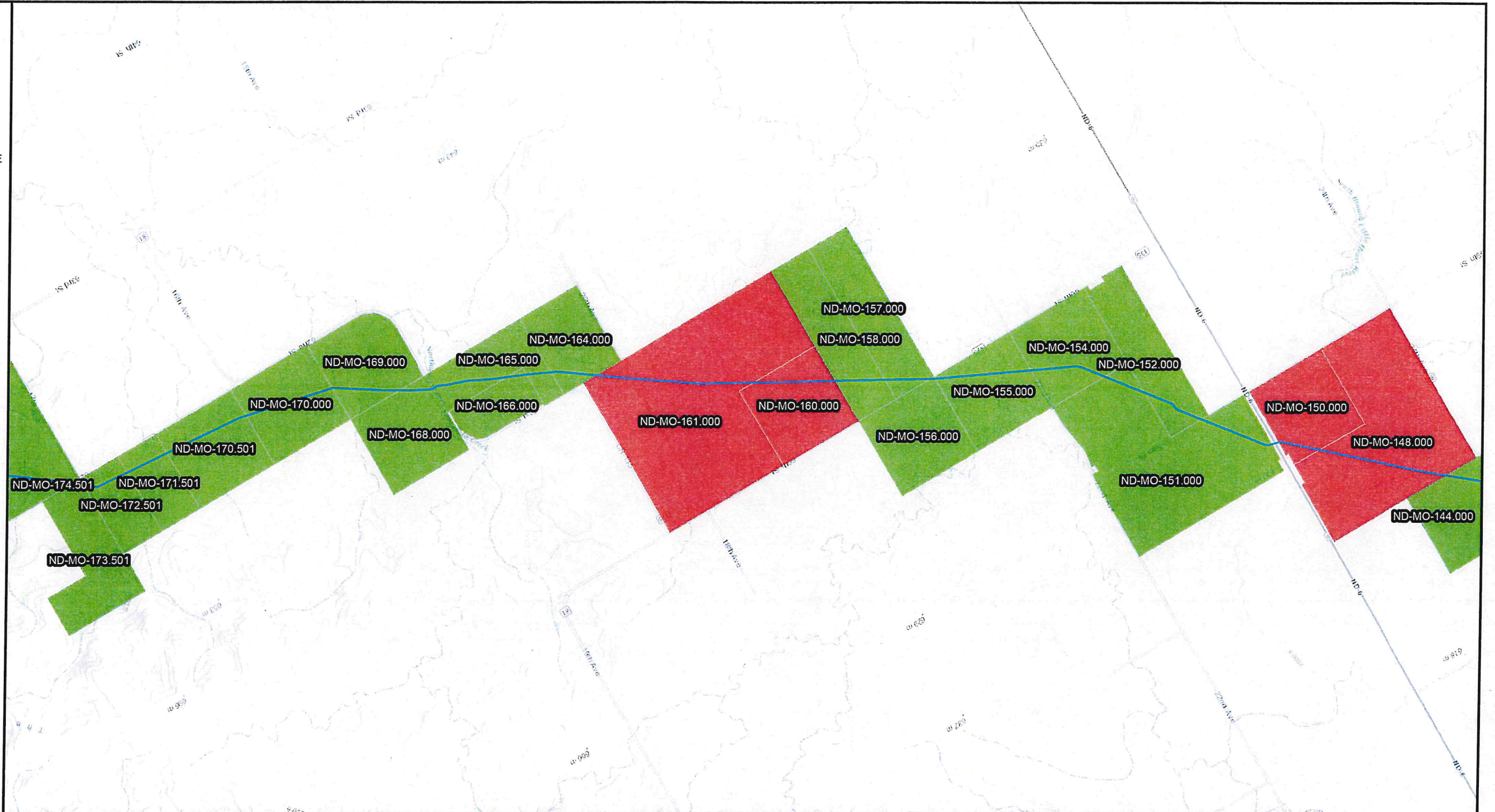



Legend

 PSC FILED ROUTE

 ACQUIRED

 NOT ACQUIRED



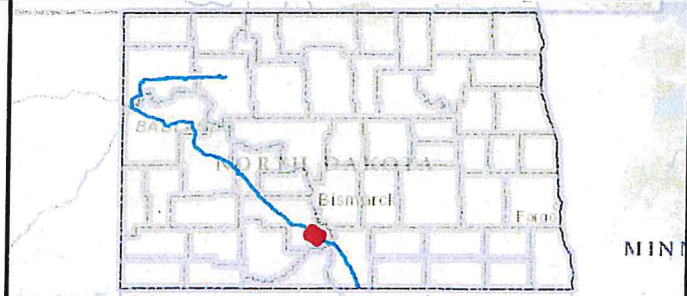
NORTH DAKOTA DAPL ROUTING

REVISIONS

NORTH DAKOTA PSC FILED ROUTE ACQUIRED STATUS

CONTRACT LAND STAFF LLC.
2245 TEXAS DRIVE STE. 200
SUGAR LAND, TEXAS 77479

GIS DEPARTMENT
CLIENT: DAKOTA ACCESS LLC
PROJECT: DAKOTA ACCESS PIPELINE





DESCRIPTION	DATE
ND PSC FILED ROUTE	12/20/2014

PROJECTION: USA CONTIGUOUS ALBERS EQUAL AREA CONIC

THIS IS NOT A SURVEY PRODUCT. DISTANCES IN THIS MAP ARE APPROXIMATIONS ONLY AND SHOULD NOT BE USED FOR AUTHORITATIVE DEFINITION OF LEGAL BOUNDARY OR PROPERTY TITLE. THIS INFORMATION IS NOT INTENDED FOR RECORDATION.

1 inch = 3,000 feet

Legend

— PSC FILED ROUTE

■ ACQUIRED

■ NOT ACQUIRED



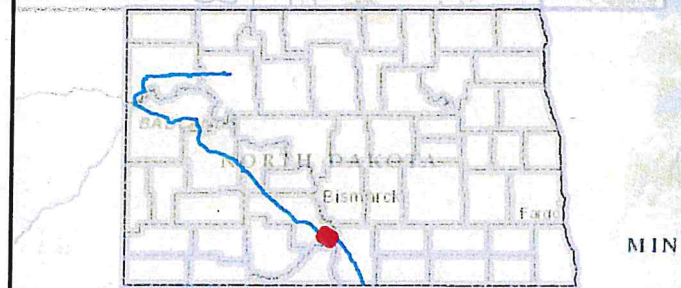
NORTH DAKOTA DAPL ROUTING

REVISIONS

NORTH DAKOTA PSC FILED ROUTE ACQUIRED STATUS

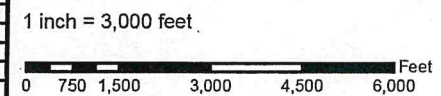
CONTRACT LAND STAFF LLC.
2245 TEXAS DRIVE STE. 200
SUGAR LAND, TEXAS 77479

GIS DEPARTMENT
CLIENT: DAKOTA ACCESS LLC
PROJECT: DAKOTA ACCESS PIPELINE



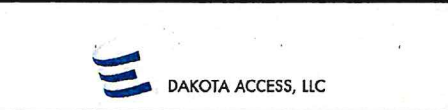
DESCRIPTION	DATE
ND PSC FILED ROUTE	12/20/2014

PROJECTION: USA CONTIGUOUS ALBERS EQUAL AREA CONIC
THIS IS NOT A SURVEY PRODUCT. DISTANCES IN THIS MAP ARE APPROXIMATIONS ONLY AND SHOULD NOT BE USED FOR AUTHORITATIVE DEFINITION OF LEGAL BOUNDARY OR PROPERTY TITLE. THIS INFORMATION IS NOT INTENDED FOR RECORDATION.





- Legend**
- PSC FILED ROUTE
 - ACQUIRED
 - NOT ACQUIRED



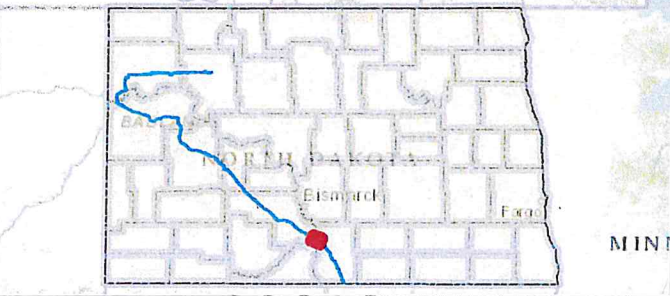
NORTH DAKOTA DAPL ROUTING

REVISIONS

NORTH DAKOTA PSC FILED ROUTE ACQUIRED STATUS

CONTRACT LAND STAFF LLC.
 2245 TEXAS DRIVE STE. 200
 SUGAR LAND, TEXAS 77479

GIS DEPARTMENT
 CLIENT: DAKOTA ACCESS LLC
 PROJECT: DAKOTA ACCESS PIPELINE




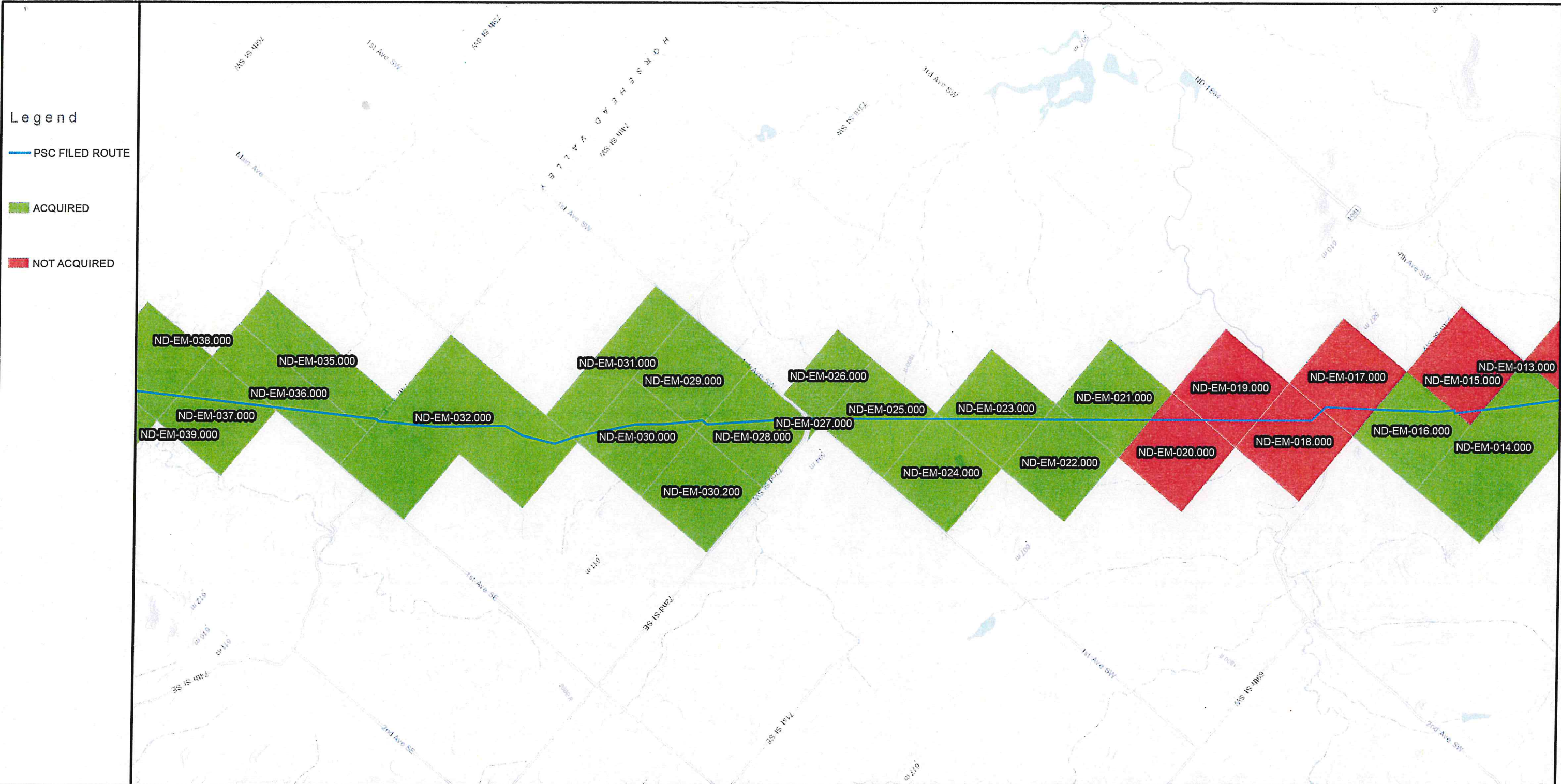
DESCRIPTION	DATE
ND PSC FILED ROUTE	12/20/2014


PROJECTION: USA CONTIGUOUS ALBERS EQUAL AREA CONIC

THIS IS NOT A SURVEY PRODUCT. DISTANCES IN THIS MAP ARE APPROXIMATIONS ONLY AND SHOULD NOT BE USED FOR AUTHORITATIVE DEFINITION OF LEGAL BOUNDARY OR PROPERTY TITLE. THIS INFORMATION IS NOT INTENDED FOR RECORDATION.

1 inch = 3,000 feet





 DAKOTA ACCESS, LLC

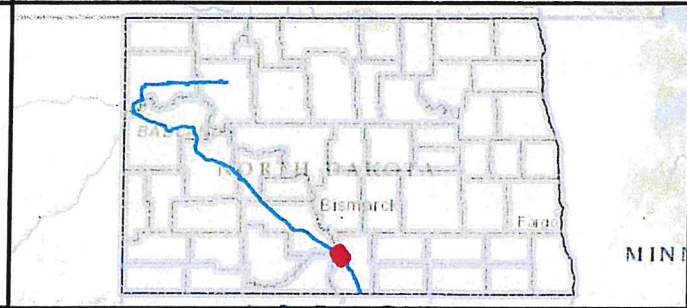
NORTH DAKOTA DAPL ROUTING

REVISIONS

NORTH DAKOTA PSC FILED ROUTE ACQUIRED STATUS Page 40 of 44

CONTRACT LAND STAFF LLC.
2245 TEXAS DRIVE STE. 200
SUGAR LAND, TEXAS 77479

GIS DEPARTMENT
CLIENT: DAKOTA ACCESS LLC
PROJECT: DAKOTA ACCESS PIPELINE





DESCRIPTION	DATE
ND PSC FILED ROUTE	12/20/2014

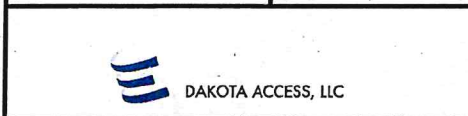
PROJECTION: USA CONTIGUOUS ALBERS EQUAL AREA CONIC

THIS IS NOT A SURVEY PRODUCT. DISTANCES IN THIS MAP ARE APPROXIMATIONS ONLY AND SHOULD NOT BE USED FOR AUTHORITATIVE DEFINITION OF LEGAL BOUNDARY OR PROPERTY TITLE. THIS INFORMATION IS NOT INTENDED FOR RECORDATION.

1 inch = 3,000 feet

- Legend**
- PSC FILED ROUTE
 - ACQUIRED
 - NOT ACQUIRED



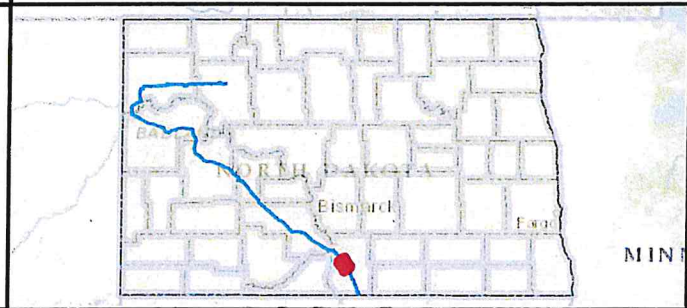
NORTH DAKOTA DAPL ROUTING

REVISIONS

NORTH DAKOTA PSC FILED ROUTE ACQUIRED STATUS

CONTRACT LAND STAFF LLC.
 2245 TEXAS DRIVE STE. 200
 SUGAR LAND, TEXAS 77479

GIS DEPARTMENT
 CLIENT: DAKOTA ACCESS LLC
 PROJECT: DAKOTA ACCESS PIPELINE




DESCRIPTION	DATE
ND PSC FILED ROUTE	12/20/2014

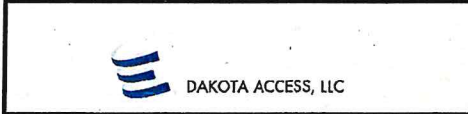
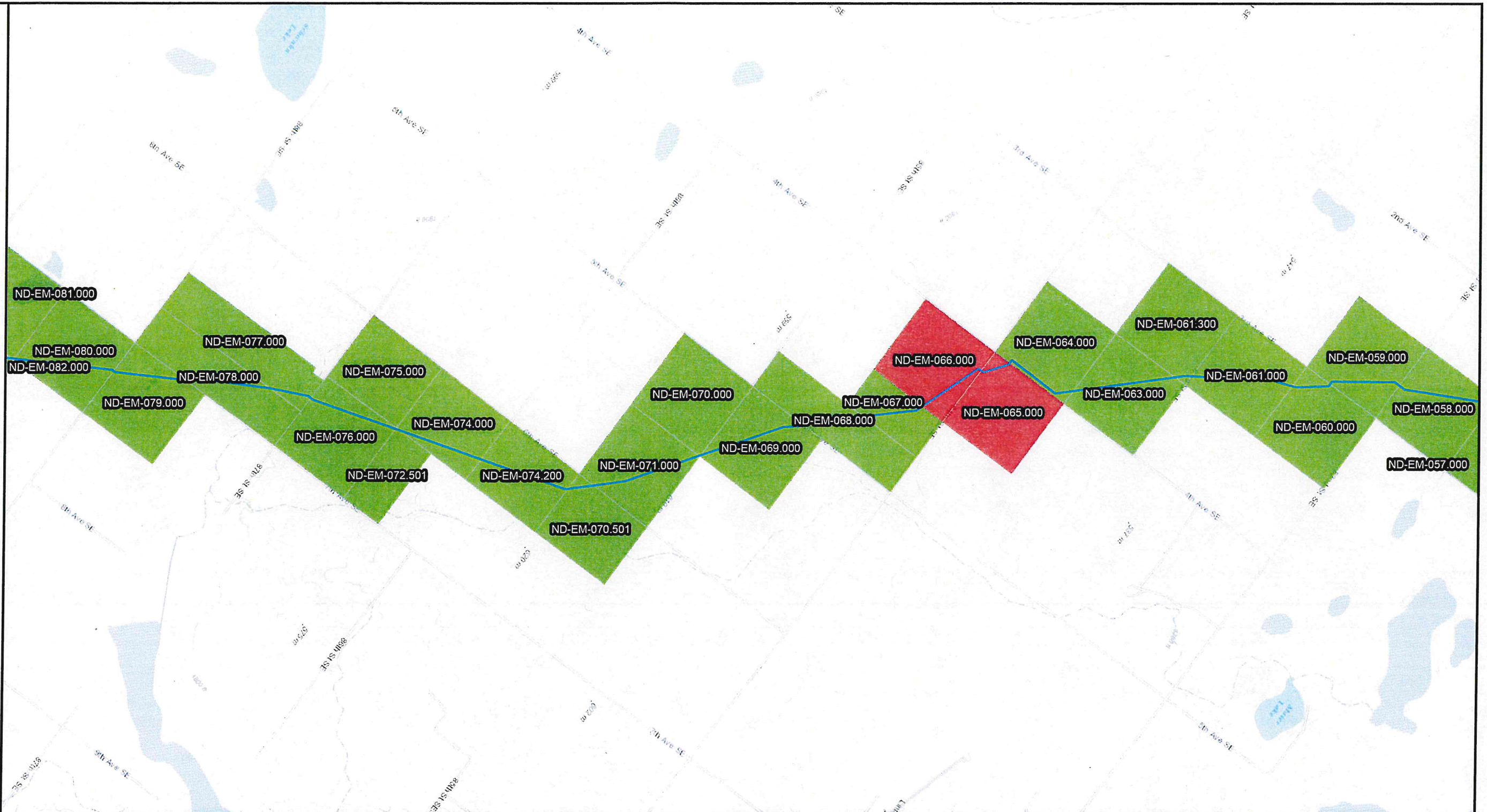
PROJECTION: USA CONTIGUOUS ALBERS EQUAL AREA CONIC

THIS IS NOT A SURVEY PRODUCT. DISTANCES IN THIS MAP ARE APPROXIMATIONS ONLY AND SHOULD NOT BE USED FOR AUTHORITATIVE DEFINITION OF LEGAL BOUNDARY OR PROPERTY TITLE. THIS INFORMATION IS NOT INTENDED FOR RECORDATION.

1 inch = 3,000 feet



- Legend**
- PSC FILED ROUTE
 - ACQUIRED
 - NOT ACQUIRED



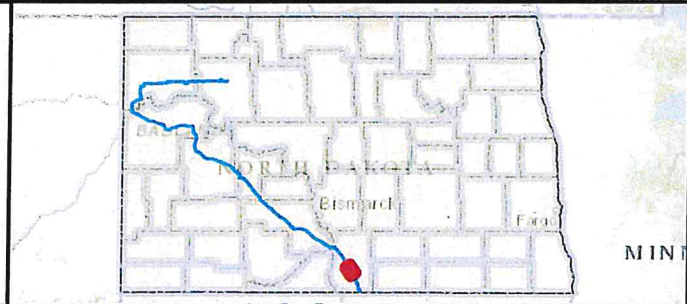
NORTH DAKOTA DAPL ROUTING

REVISIONS

NORTH DAKOTA PSC FILED ROUTE ACQUIRED STATUS

CONTRACT LAND STAFF LLC.
 2245 TEXAS DRIVE STE. 200
 SUGAR LAND, TEXAS 77479

GIS DEPARTMENT
 CLIENT: DAKOTA ACCESS LLC
 PROJECT: DAKOTA ACCESS PIPELINE

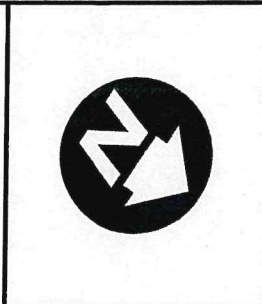


DESCRIPTION	DATE
ND PSC FILED ROUTE	12/20/2014

PROJECTION: USA CONTIGUOUS ALBERS EQUAL AREA CONIC

THIS IS NOT A SURVEY PRODUCT. DISTANCES IN THIS MAP ARE APPROXIMATIONS ONLY AND SHOULD NOT BE USED FOR AUTHORITATIVE DEFINITION OF LEGAL BOUNDARY OR PROPERTY TITLE. THIS INFORMATION IS NOT INTENDED FOR RECORDATION.

1 inch = 3,000 feet



Legend

- PSC FILED ROUTE
- ACQUIRED
- NOT ACQUIRED



NORTH DAKOTA DAPL ROUTING

REVISIONS

NORTH DAKOTA PSC FILED ROUTE ACQUIRED STATUS

CONTRACT LAND STAFF LLC.
2245 TEXAS DRIVE STE. 200
SUGAR LAND, TEXAS 77479



GIS DEPARTMENT
CLIENT: DAKOTA ACCESS LLC
PROJECT: DAKOTA ACCESS PIPELINE

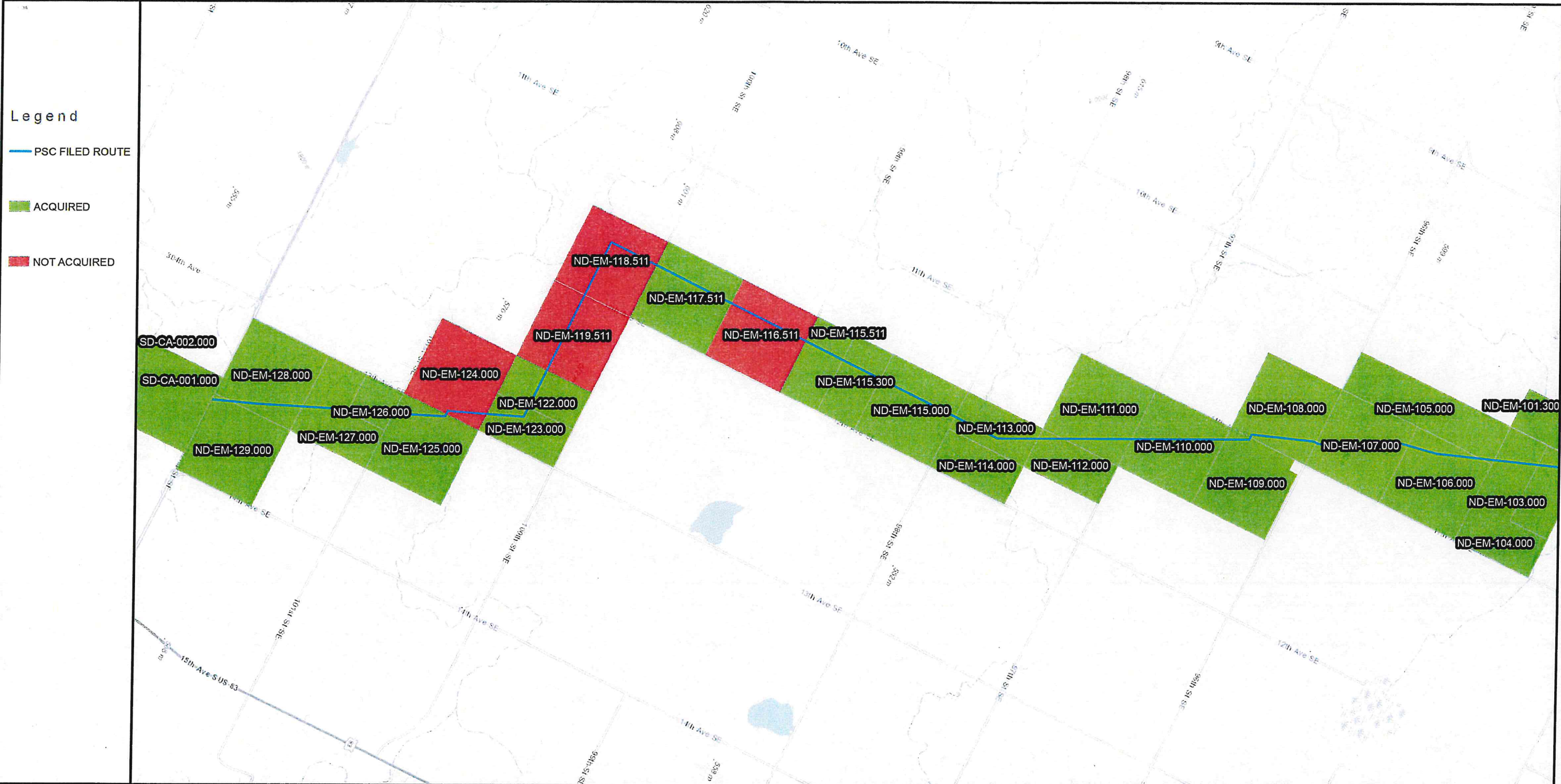


DESCRIPTION	DATE
ND PSC FILED ROUTE	12/20/2014

PROJECTION: USA CONTIGUOUS ALBERS EQUAL AREA CONIC

THIS IS NOT A SURVEY PRODUCT. DISTANCES IN THIS MAP ARE APPROXIMATIONS ONLY AND SHOULD NOT BE USED FOR AUTHORITATIVE DEFINITION OF LEGAL BOUNDARY OR PROPERTY TITLE. THIS INFORMATION IS NOT INTENDED FOR RECORDATION.





 DAKOTA ACCESS, LLC

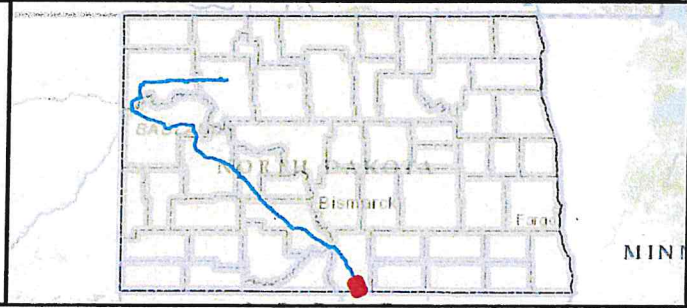
NORTH DAKOTA DAPL ROUTING

REVISIONS

NORTH DAKOTA PSC FILED ROUTE
ACQUIRED STATUS

CONTRACT LAND STAFF LLC.
2245 TEXAS DRIVE STE. 200
SUGAR LAND, TEXAS 77479

GIS DEPARTMENT
CLIENT: DAKOTA ACCESS LLC
PROJECT: DAKOTA ACCESS PIPELINE



DESCRIPTION	DATE
ND PSC FILED ROUTE	12/20/2014

PROJECTION: USA CONTIGUOUS ALBERS EQUAL AREA CONIC

THIS IS NOT A SURVEY PRODUCT. DISTANCES IN THIS MAP ARE APPROXIMATIONS ONLY AND SHOULD NOT BE USED FOR AUTHORITATIVE DEFINITION OF LEGAL BOUNDARY OR PROPERTY TITLE. THIS INFORMATION IS NOT INTENDED FOR RECORDATION.

1 inch = 3,000 feet

