


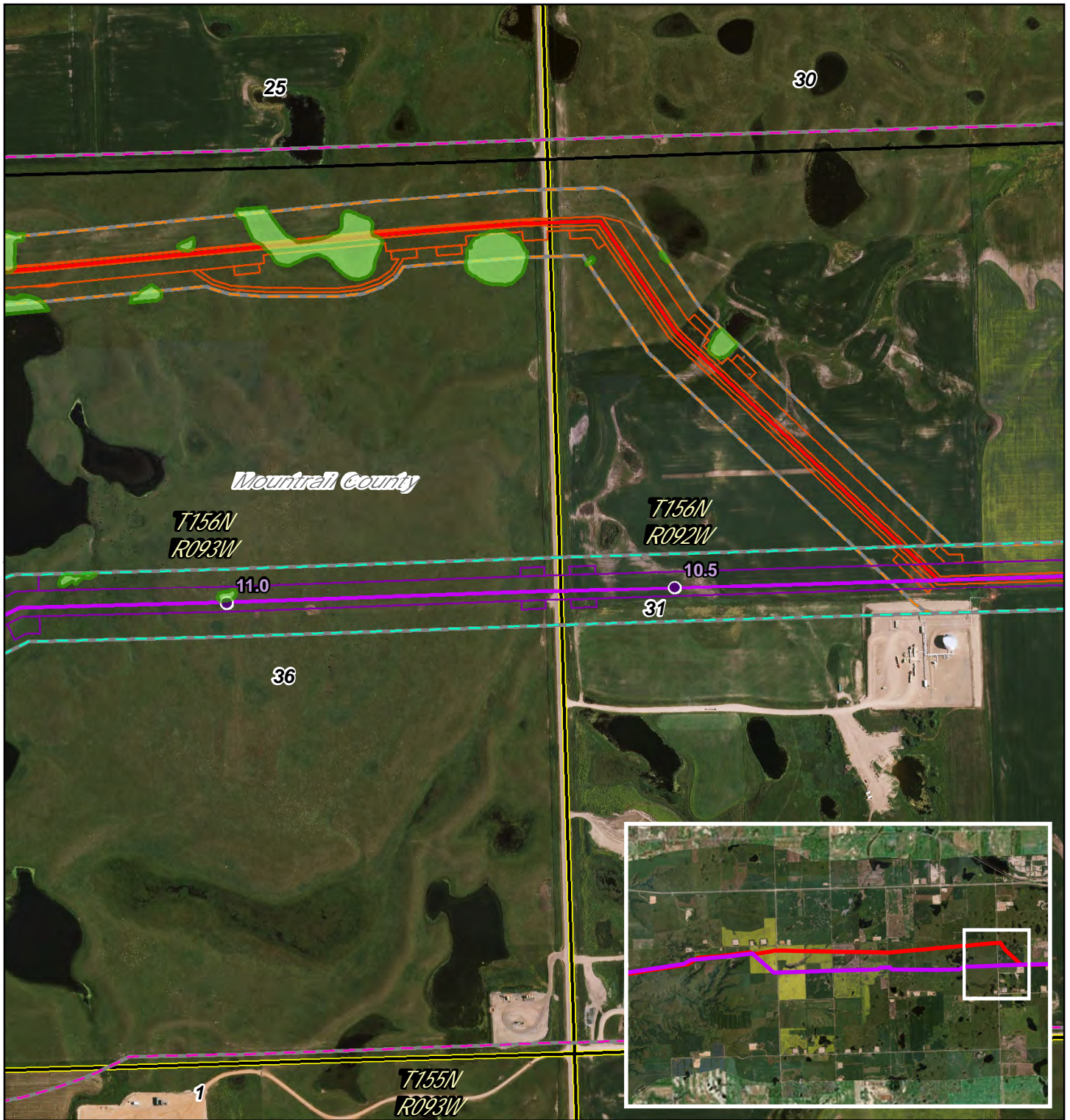
AMENDED EXHIBIT A


Dakota Access Pipeline Project Reroute Location Maps

AMENDED EXHIBIT A-1

Mountrail County - Dakota Access Pipeline Project Reroute

Location Maps

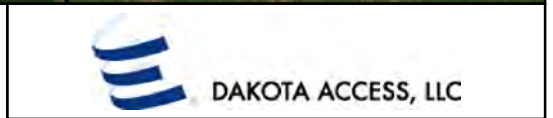

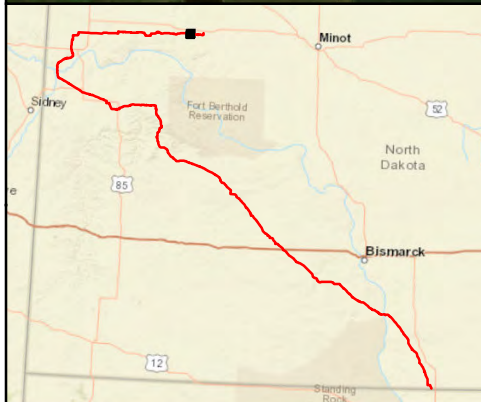
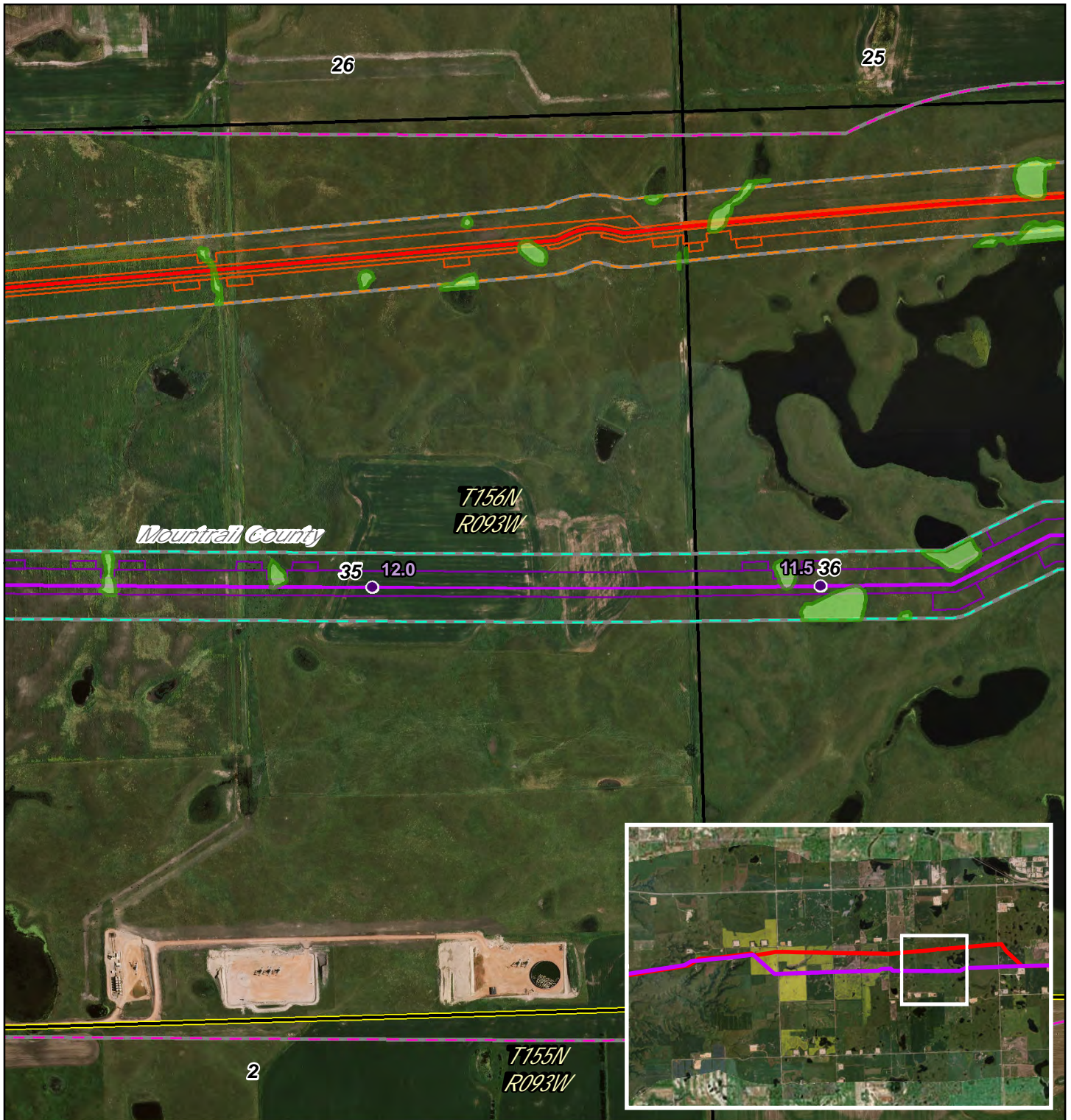




DAKOTA ACCESS, LLC

Dakota Access Pipeline Project
North Dakota PSC
Reroute Location 20


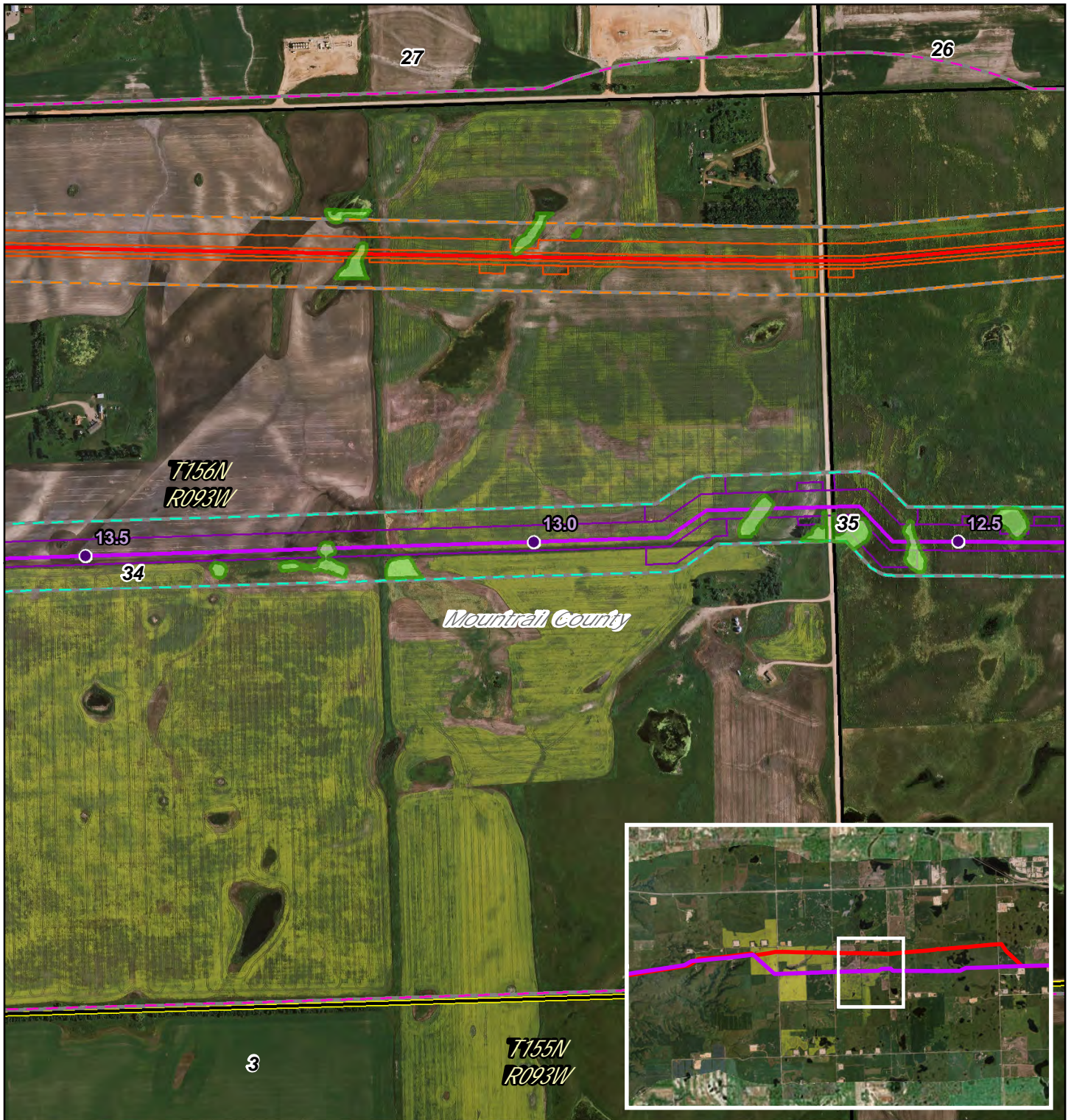
Page 1 of 53	1:10,000
UTM83-13F	Date: April, 2016




Dakota Access Pipeline Project North Dakota PSC Reroute Location 20

Page 2 of 53
UTM83-13F

1:10,000
Date: April, 2016


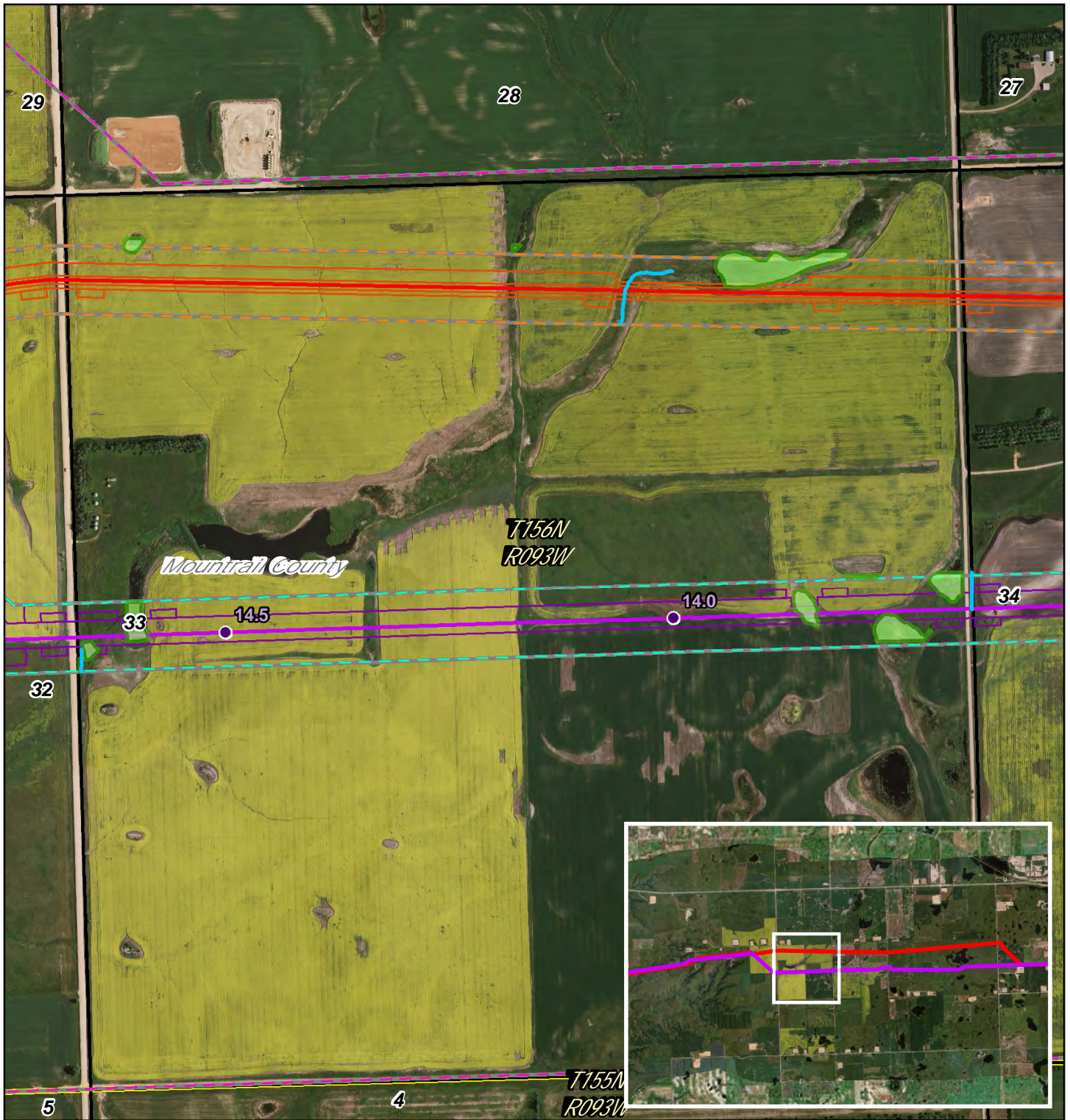





DAKOTA ACCESS, LLC

Dakota Access Pipeline Project
North Dakota PSC
Reroute Location 20

Page 3 of 53	1:10,000
UTM83-13F	Date: April, 2016


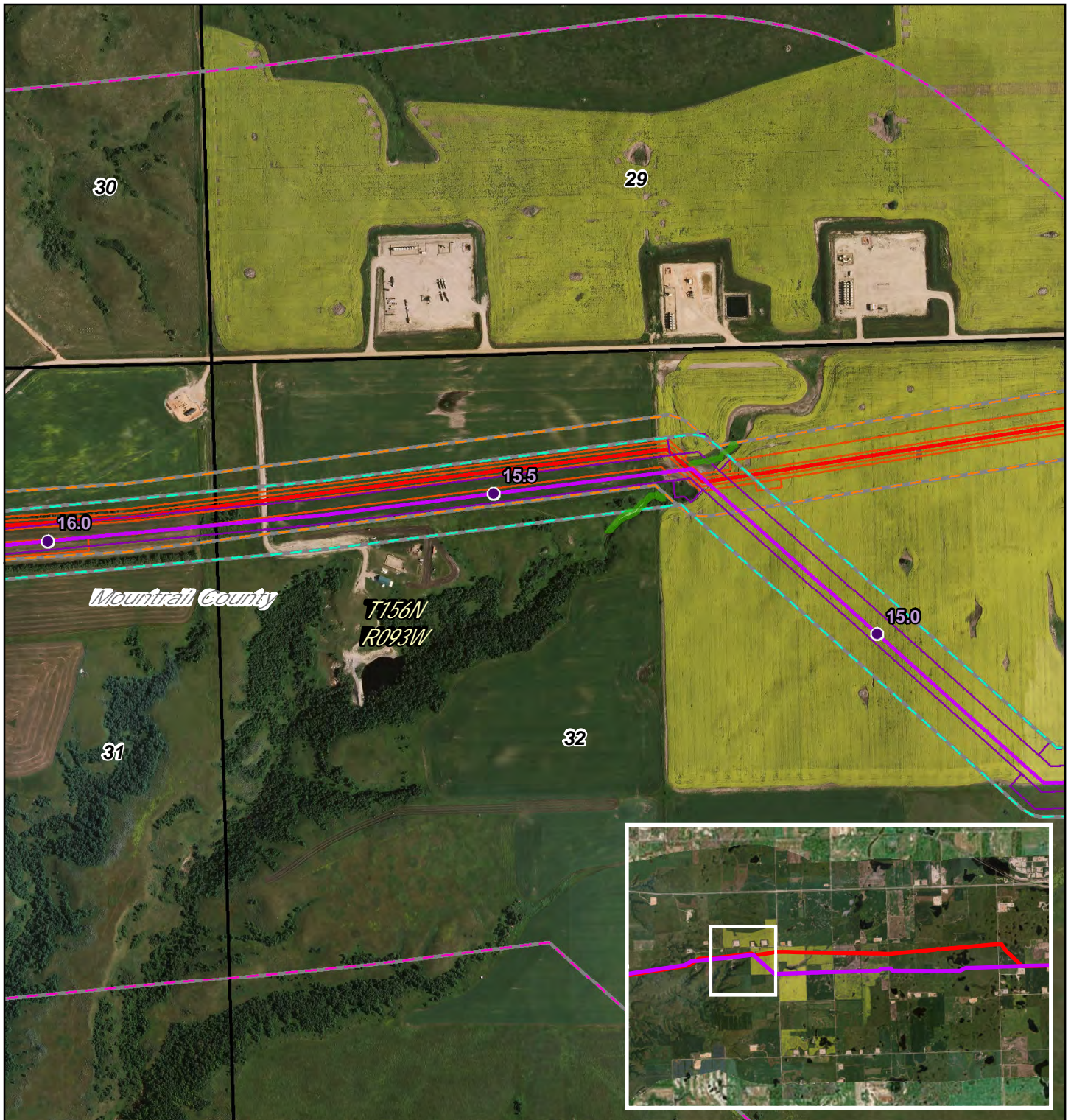





DAKOTA ACCESS, LLC

Dakota Access Pipeline Project
North Dakota PSC
Reroute Location 20

Page 4 of 53	1:10,000
UTM83-13F	Date: April, 2016


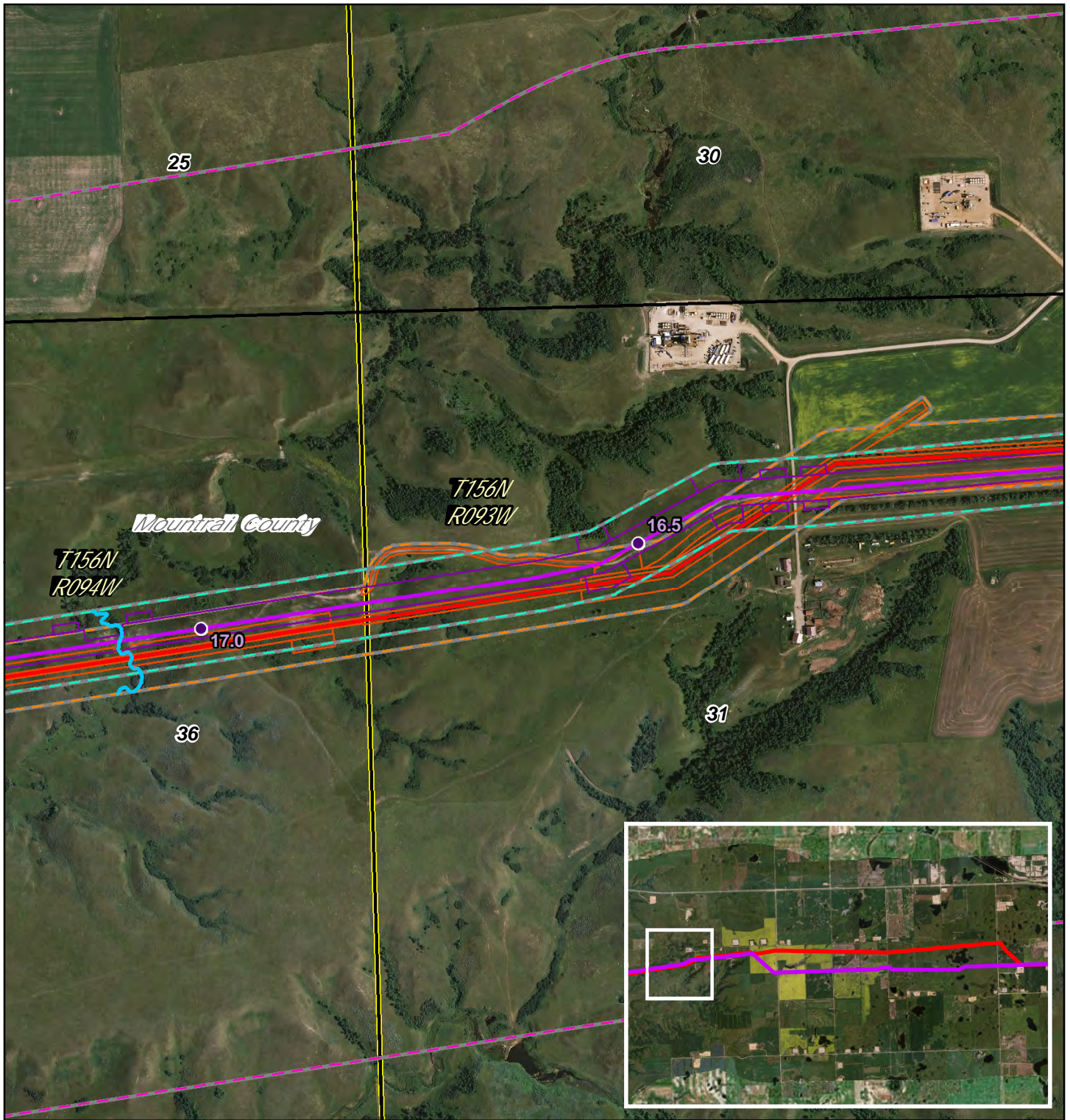





DAKOTA ACCESS, LLC

Dakota Access Pipeline Project
North Dakota PSC
Reroute Location 20

Page 5 of 53	1:10,000
UTM83-13F	Date: April, 2016


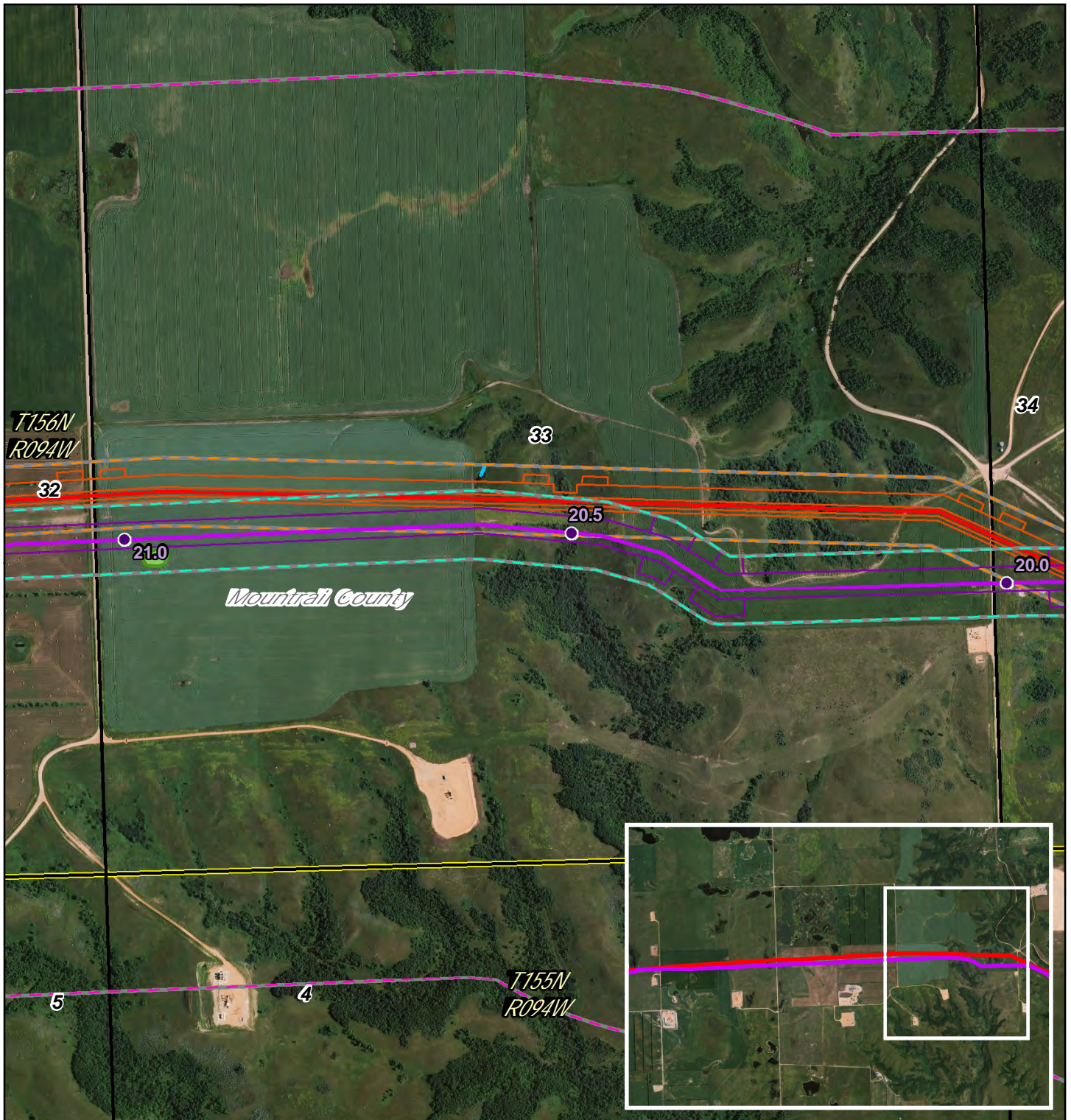





DAKOTA ACCESS, LLC

Dakota Access Pipeline Project
North Dakota PSC
Reroute Location 20

Page 6 of 53	1:10,000
UTM83-13F	Date: April, 2016


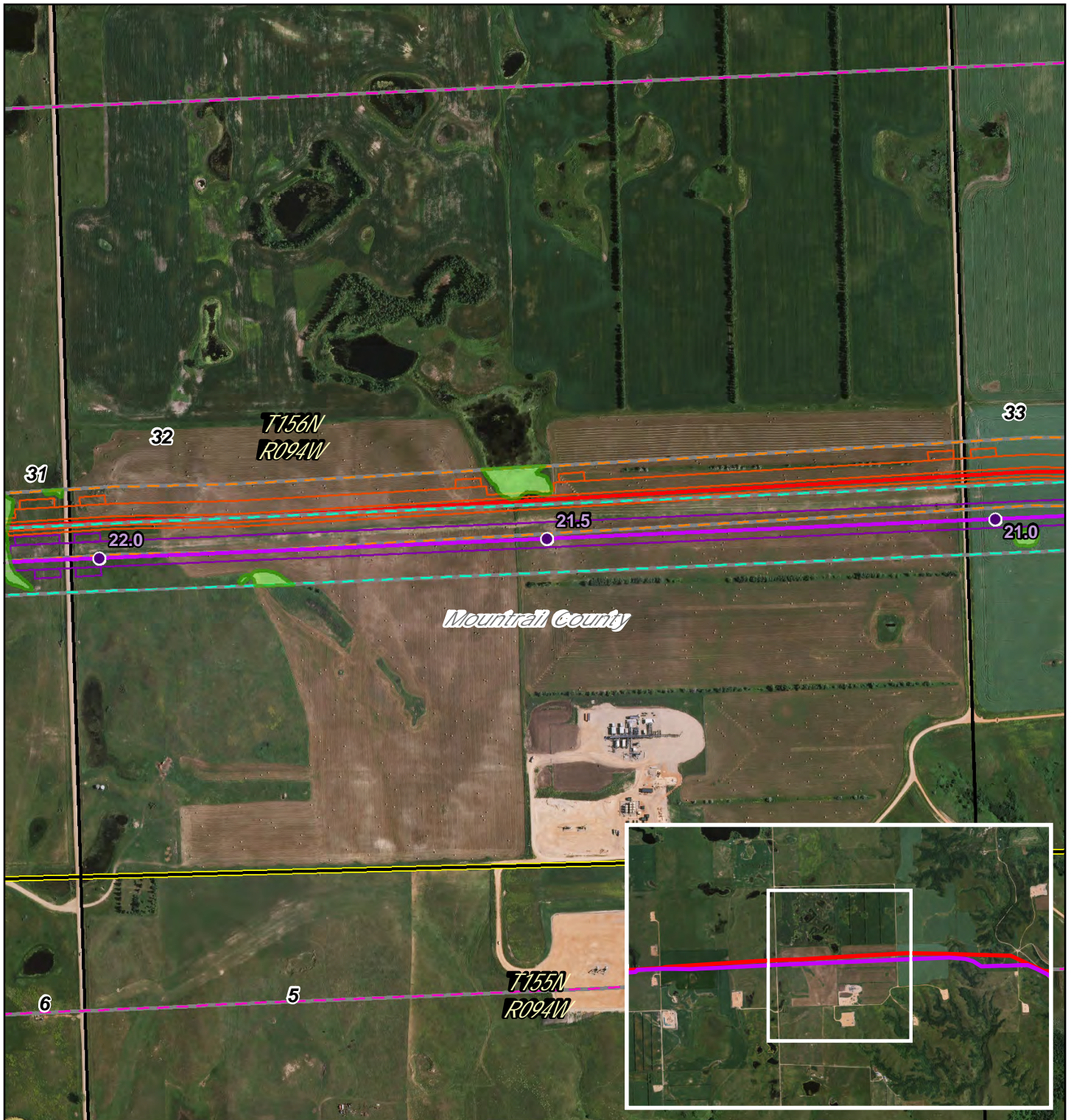




DAKOTA ACCESS, LLC

**Dakota Access Pipeline Project
North Dakota PSC
Reroute Location 22**


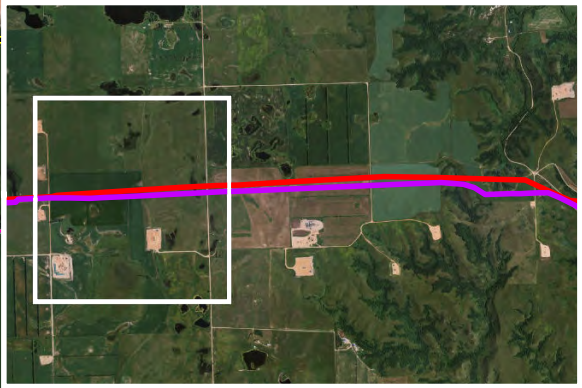
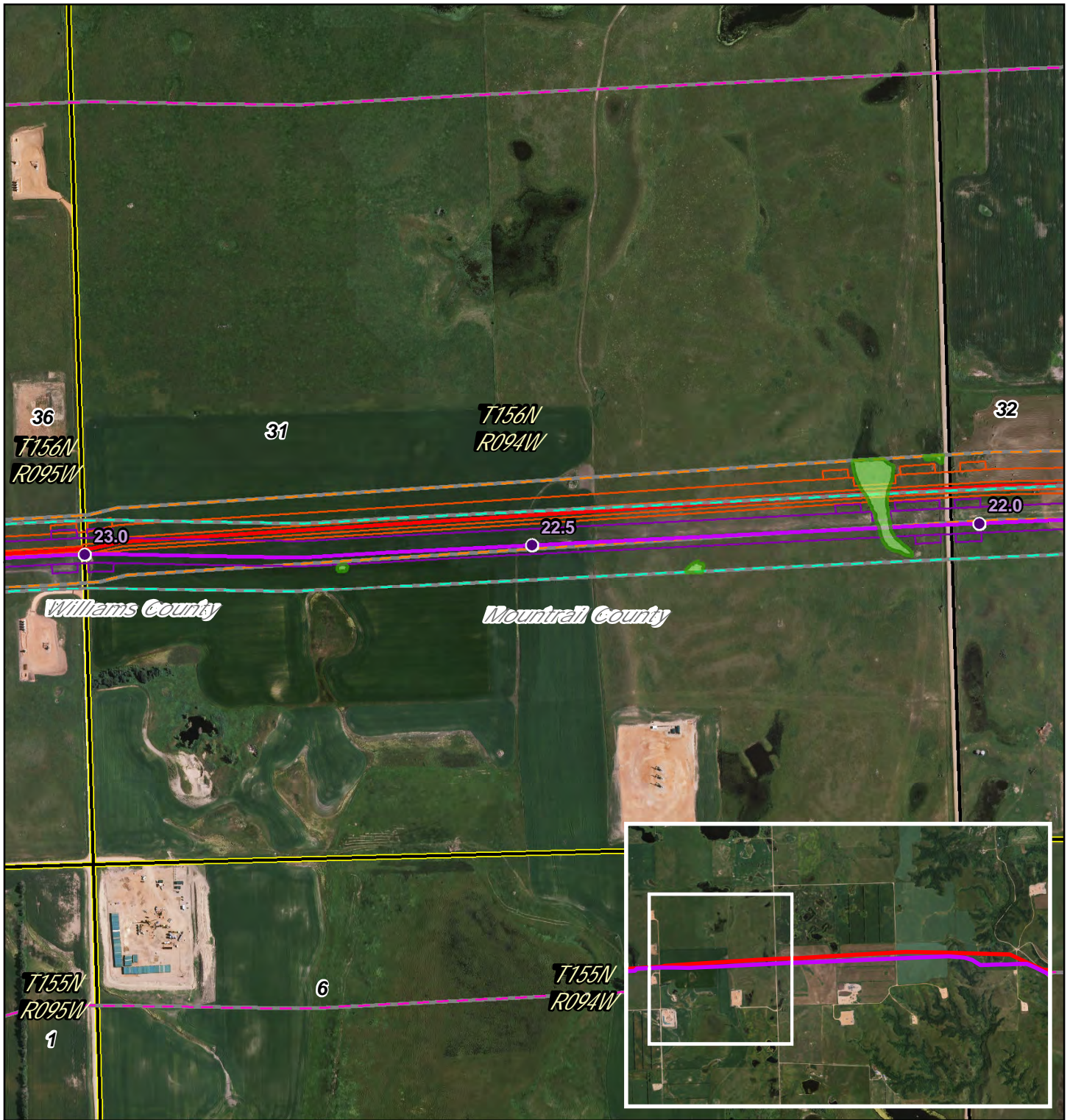
Page 7 of 53	1:10,000
UTM83-13F	Date: April, 2016



DAKOTA ACCESS, LLC

Dakota Access Pipeline Project
North Dakota PSC
Reroute Location 22

Page 8 of 53	1:10,000
UTM83-13F	Date: April, 2016



DAKOTA ACCESS, LLC

Dakota Access Pipeline Project North Dakota PSC Reroute Location 22

Page 9 of 53

1:10,000

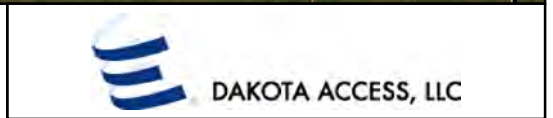

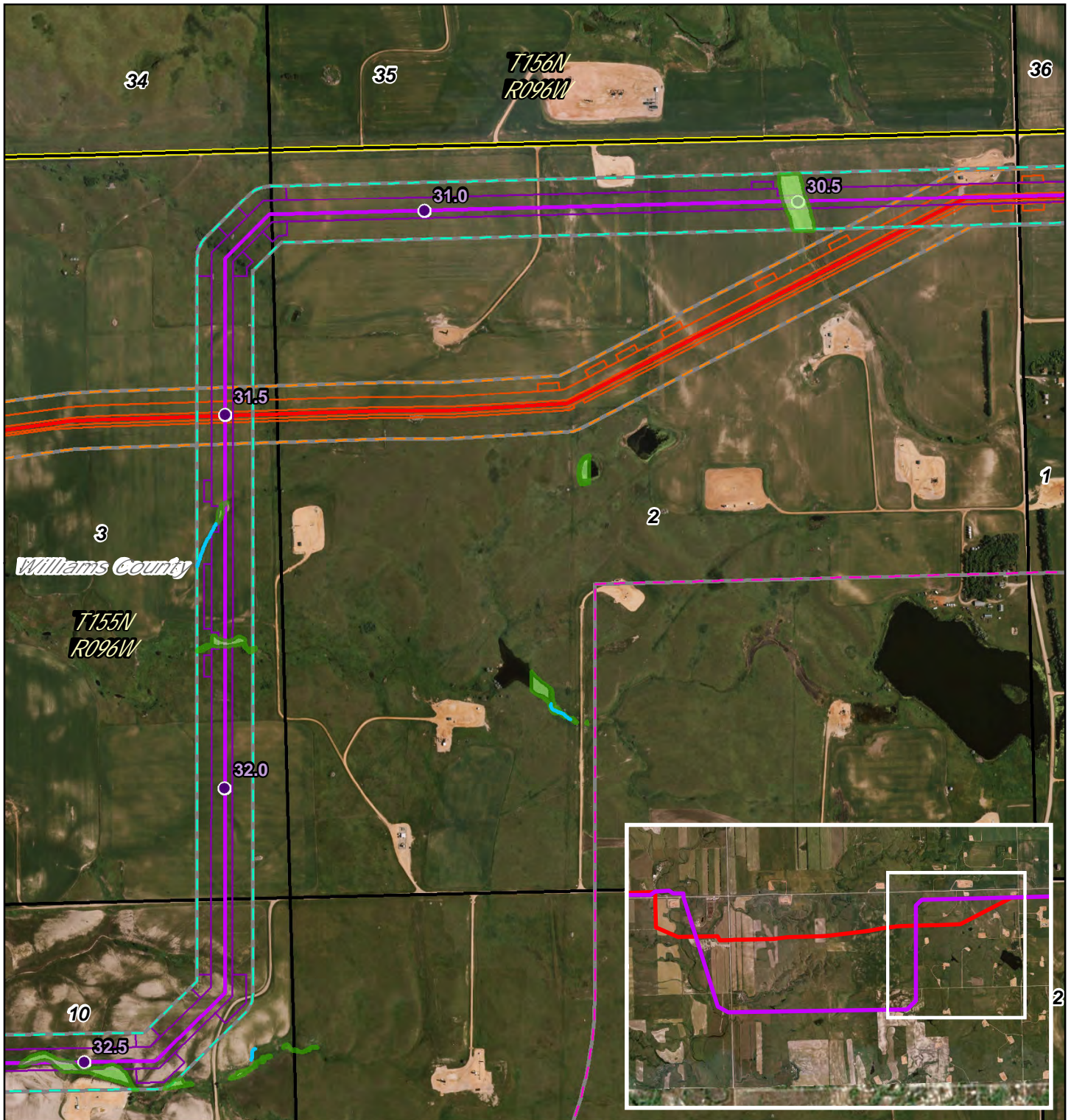
UTM83-13F

Date: April, 2016

AMENDED EXHIBIT A-2

Williams County - Dakota Access Pipeline Project Reroute

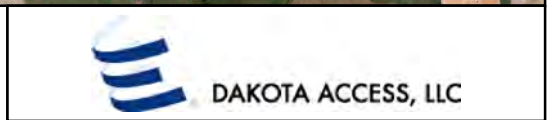

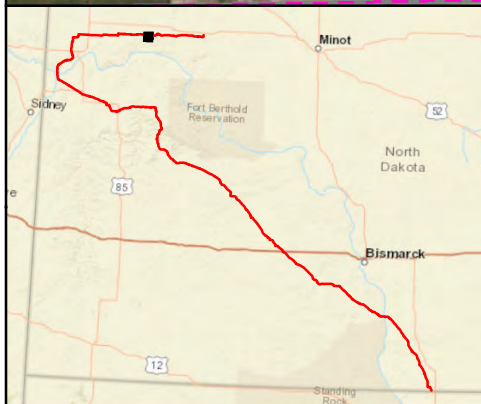
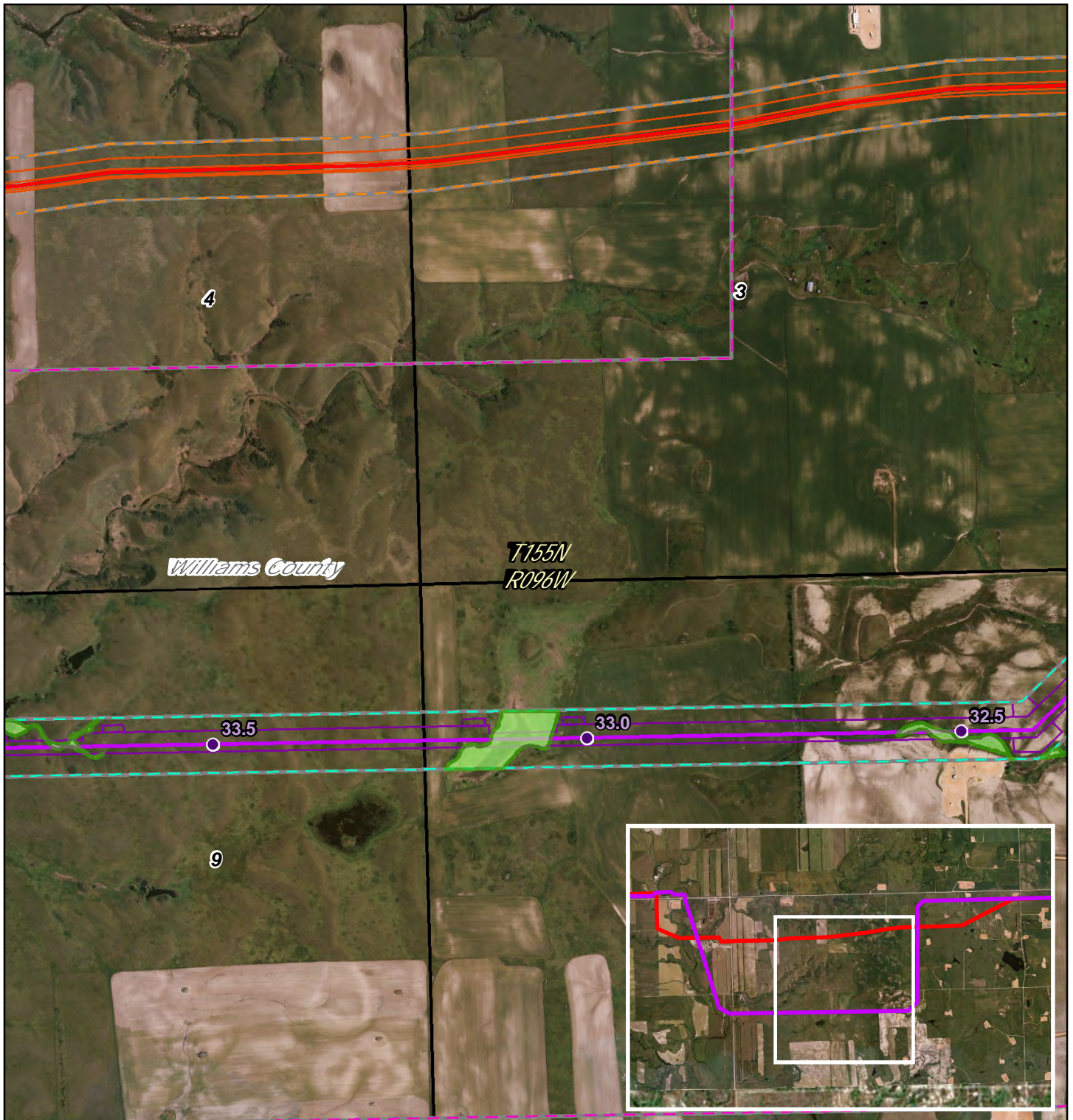
Location Maps



Dakota Access Pipeline Project North Dakota PSC Reroute Location 24

Page 10 of 53
UTM83-13F


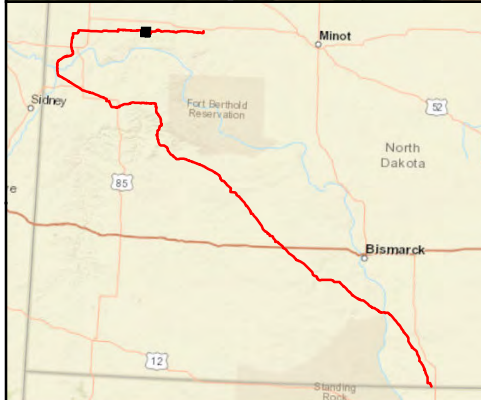
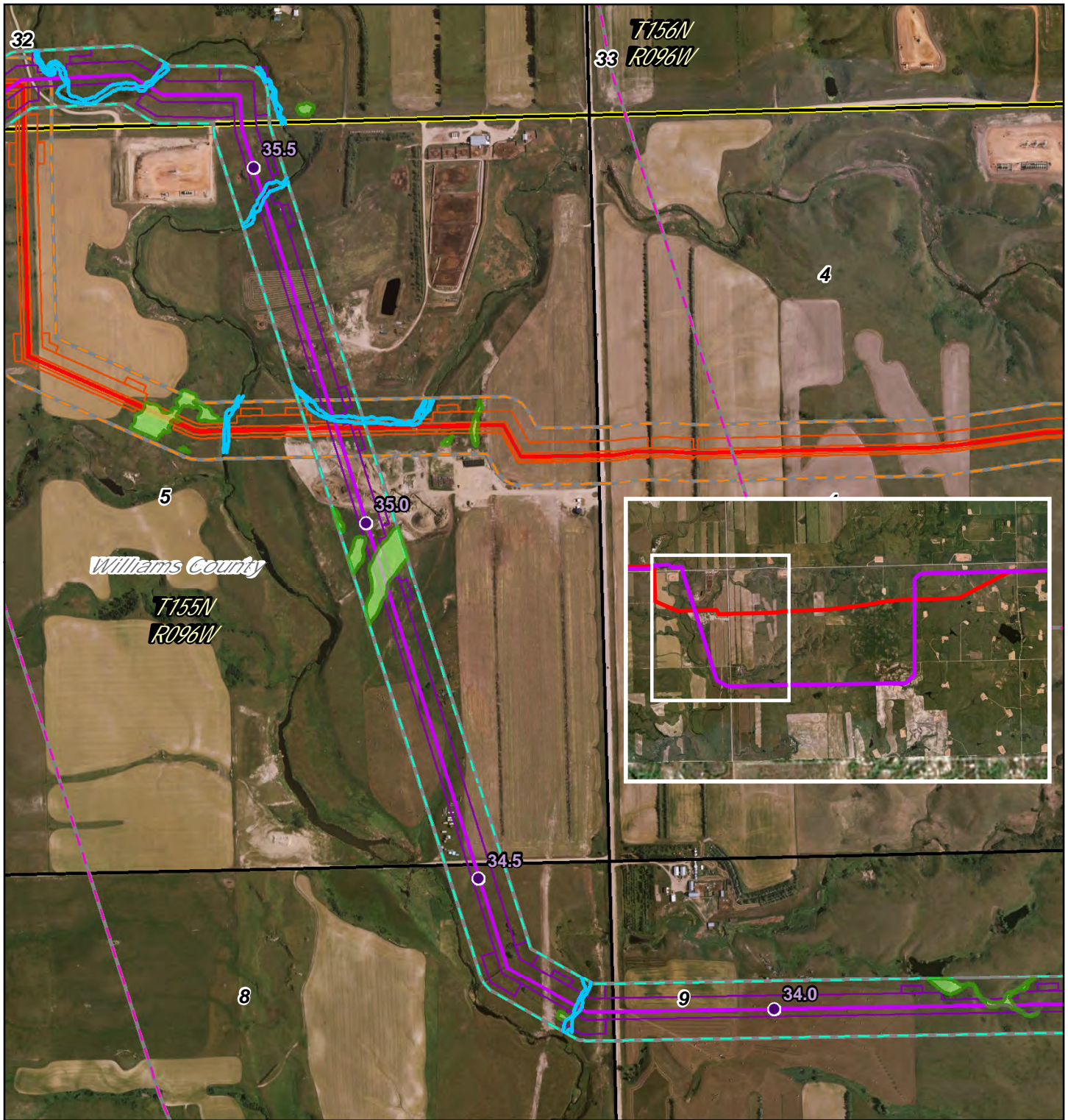
1:12,000
Date: April, 2016



**Dakota Access Pipeline Project
North Dakota PSC
Reroute Location 24**

Page 11 of 53
UTM83-13F

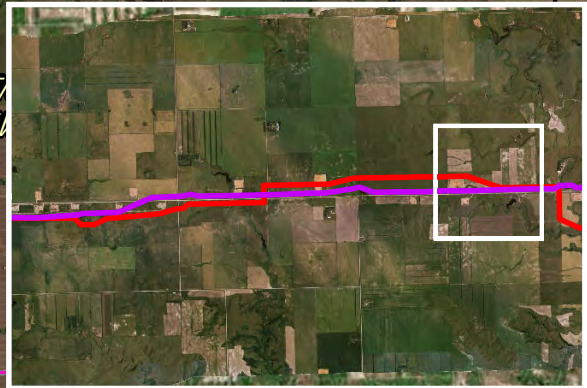
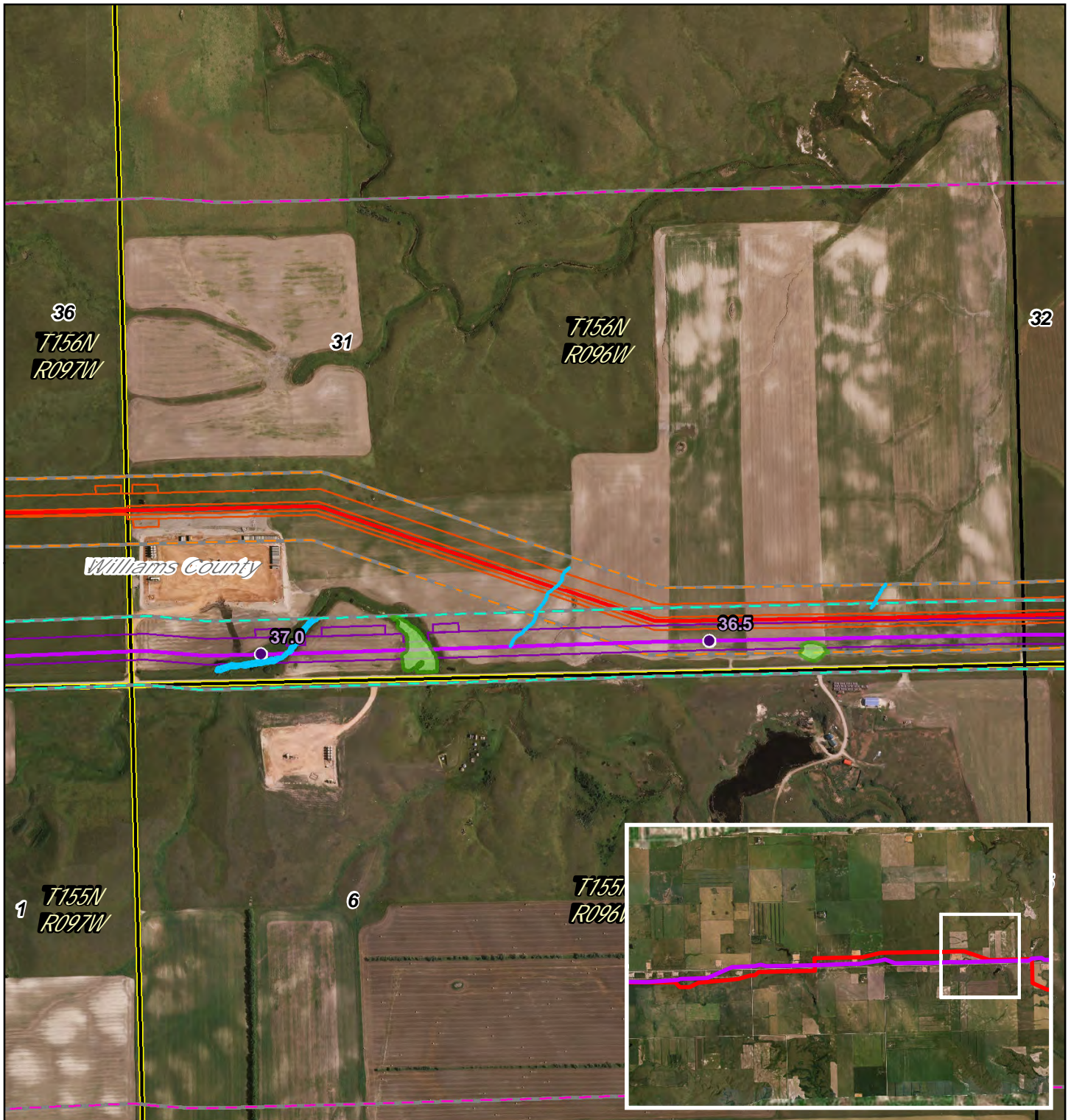
1:12,000
Date: April, 2016



Dakota Access Pipeline Project North Dakota PSC Reroute Location 24

Page 12 of 53
UTM83-13F

1:12,000
Date: April, 2016



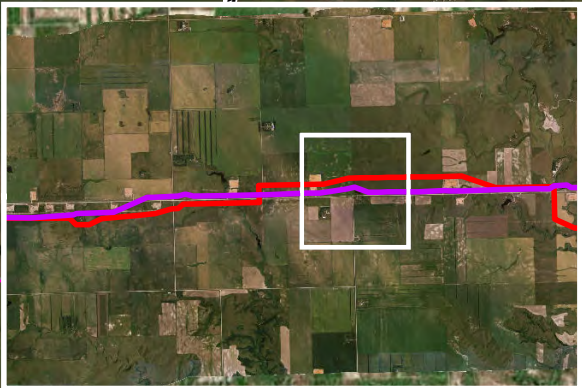
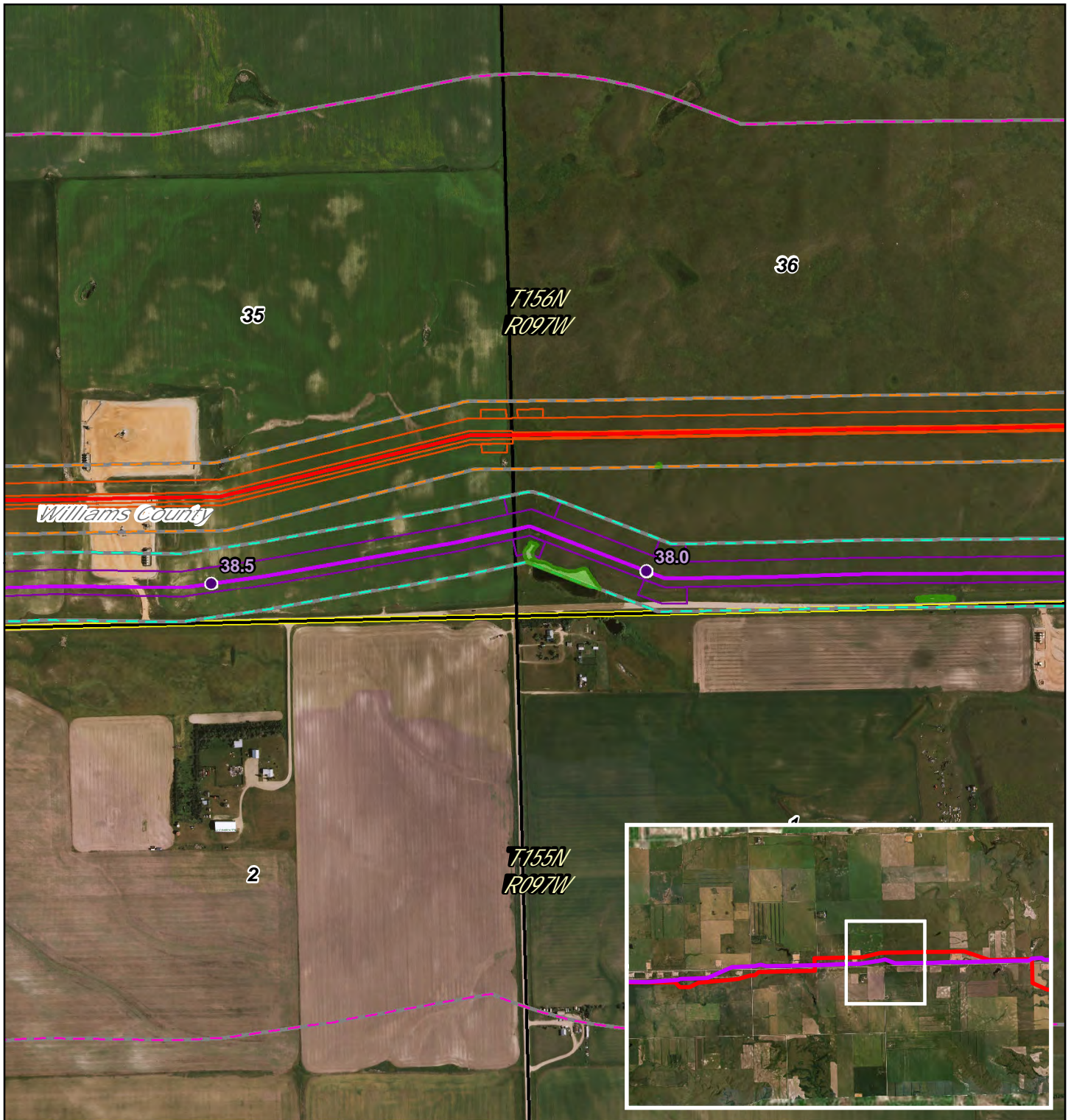
- PSC Milepost
- December 2014 Route
- December 2014 Workspace
- PSC Corridor
- 1 Mile Study Corridor
- March 2016 Route
- March 2016 Workspace
- Adjusted Corridor
- ~ Waterbody
- ~ Wetland
- North Dakota PLSS Section
- North Dakota PLSS Township

0 1,000 Feet



Dakota Access Pipeline Project North Dakota PSC Reroute Location 25

Page 13 of 53	1:10,000
UTM83-13F	Date: April, 2016



- PSC Milepost
- December 2014 Route
- December 2014 Workspace
- PSC Corridor
- 1 Mile Study Corridor
- March 2016 Route
- March 2016 Workspace
- Adjusted Corridor
- ~ Waterbody
- ~ Wetland
- North Dakota PLSS Section
- North Dakota PLSS Township

0 1,000 Feet



DAKOTA ACCESS, LLC



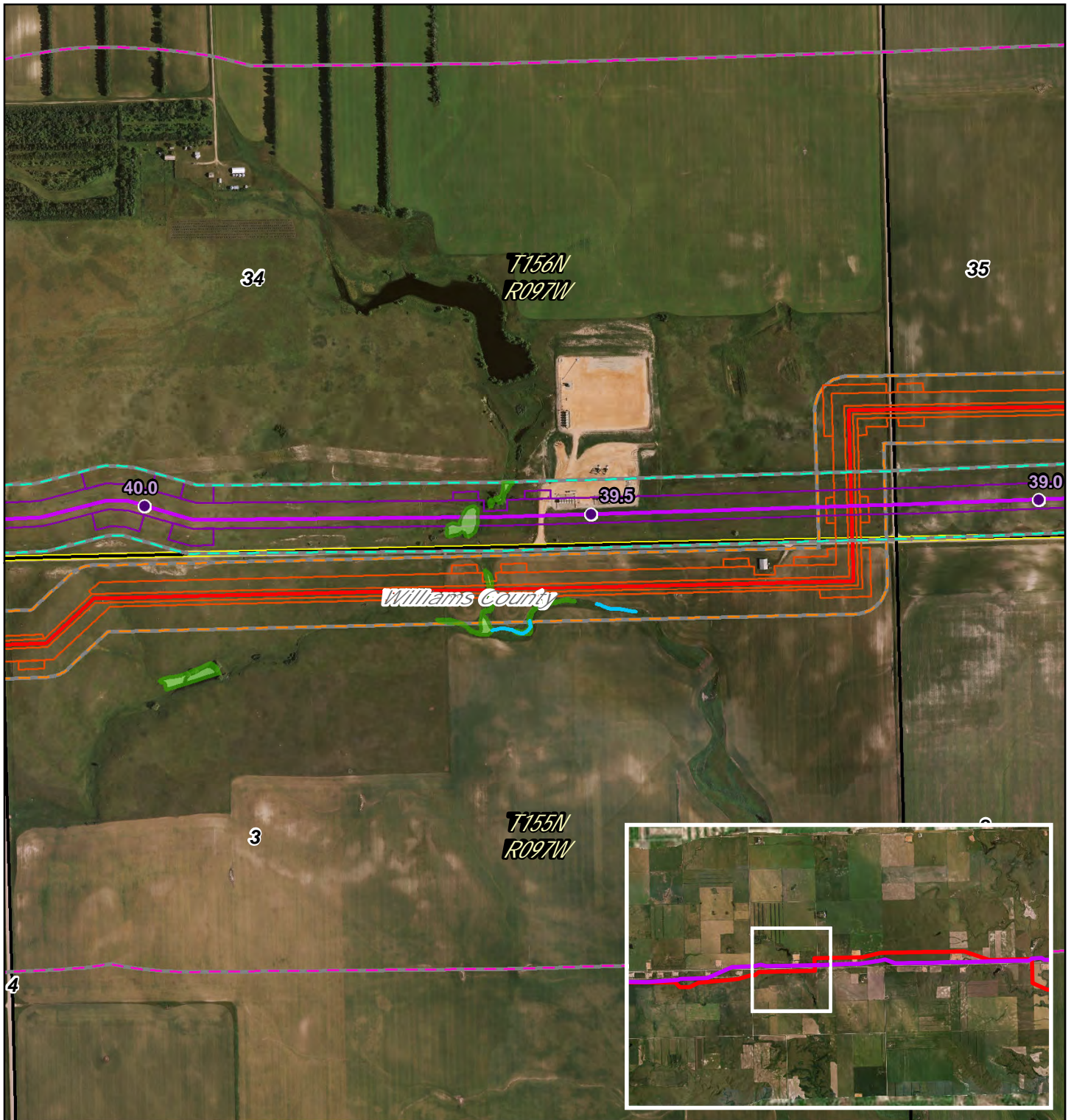
Dakota Access Pipeline Project North Dakota PSC Reroute Location 25

Page 14 of 53

1:10,000

UTM83-13F

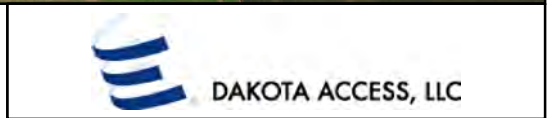

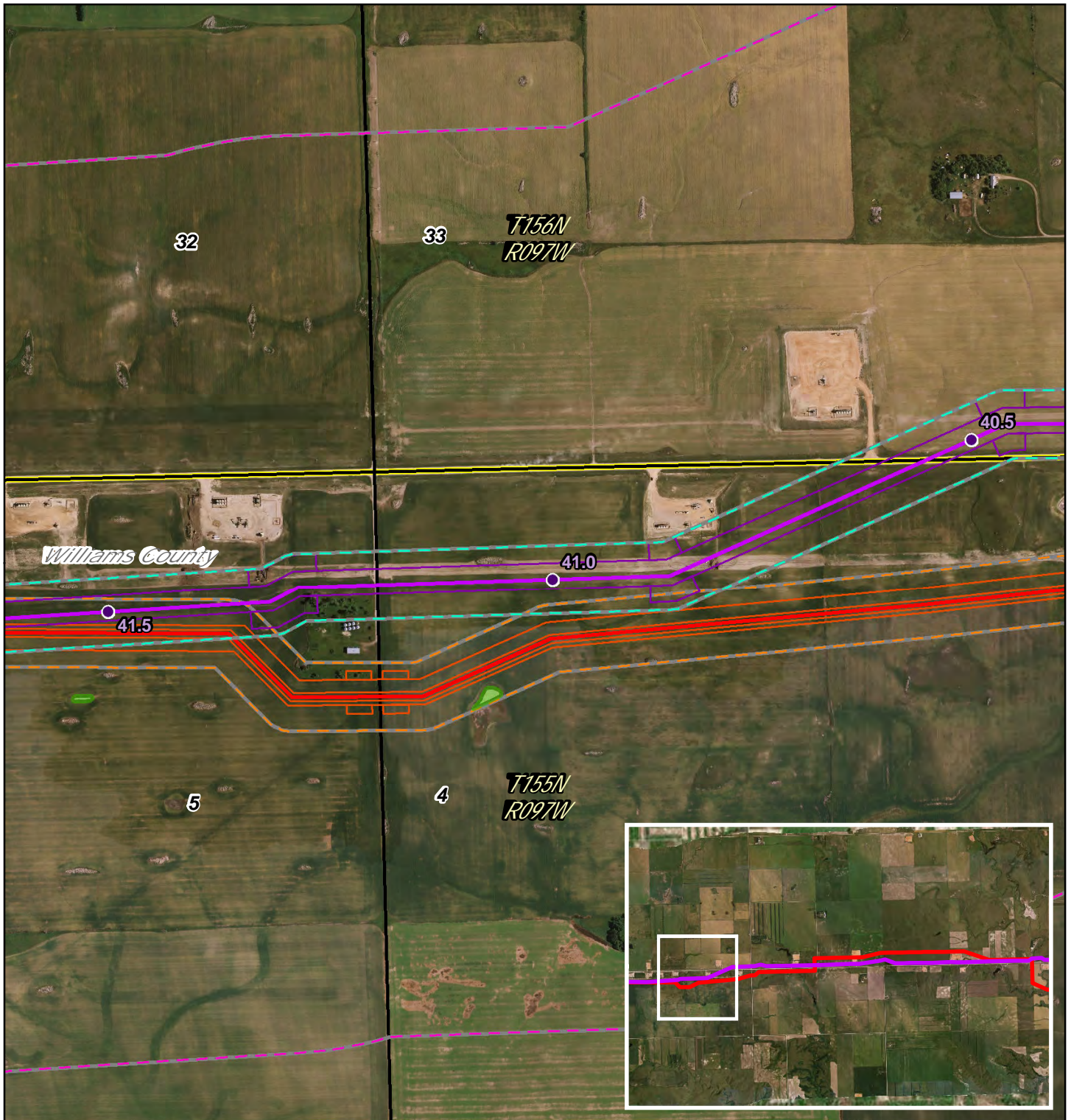
Date: April, 2016



Dakota Access Pipeline Project North Dakota PSC Reroute Location 25

Page 15 of 53
UTM83-13F



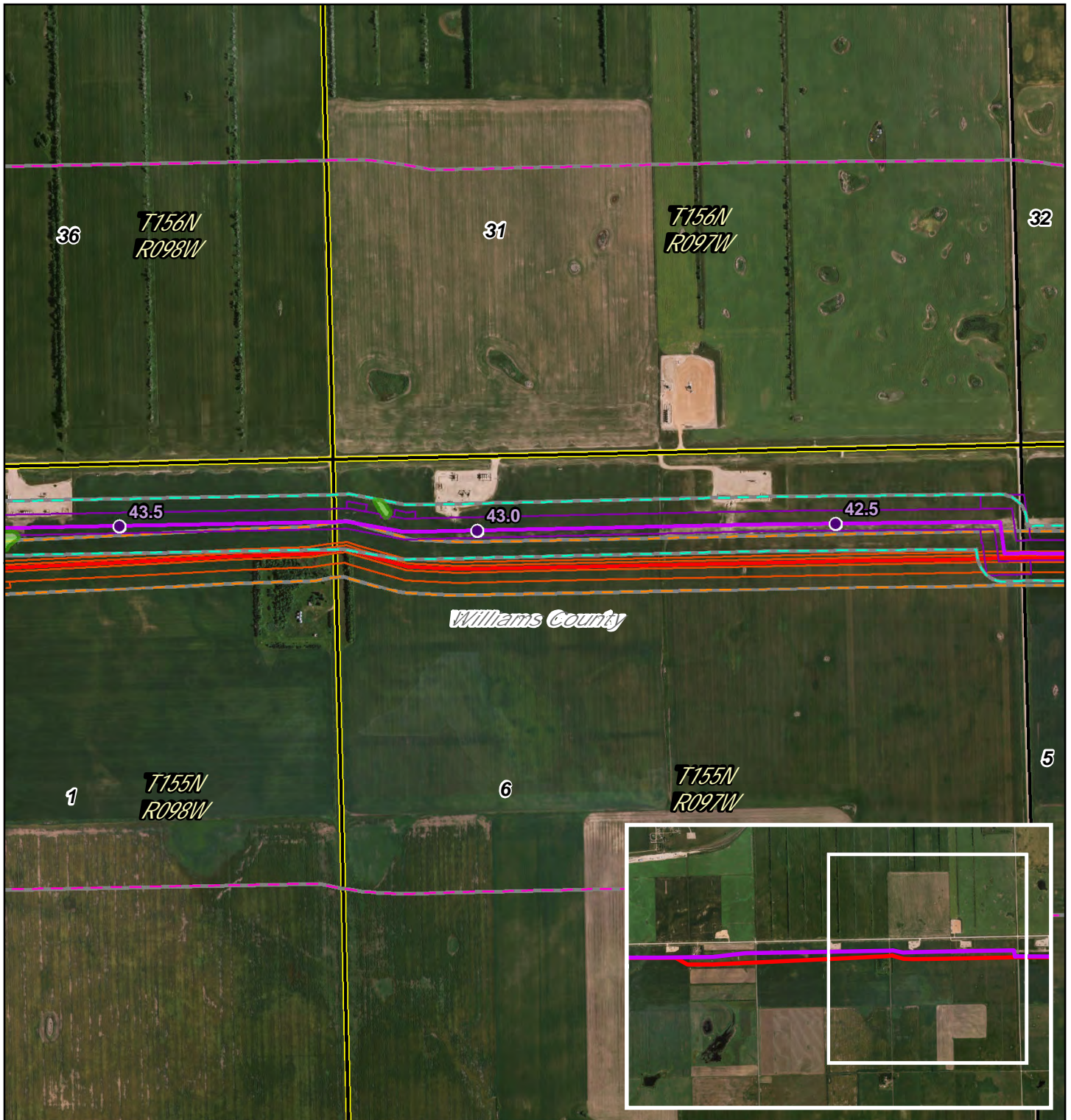
1:10,000
Date: April, 2016



Dakota Access Pipeline Project North Dakota PSC Reroute Location 25

Page 16 of 53
UTM83-13F


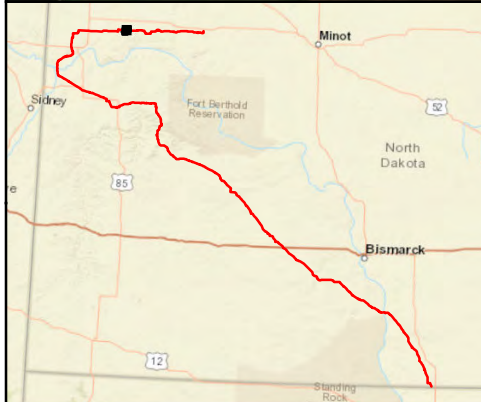
1:10,000
Date: April, 2016




**Dakota Access Pipeline Project
North Dakota PSC
Reroute Location 26**

Page 17 of 53
UTM83-13F

1:12,500
Date: April, 2016


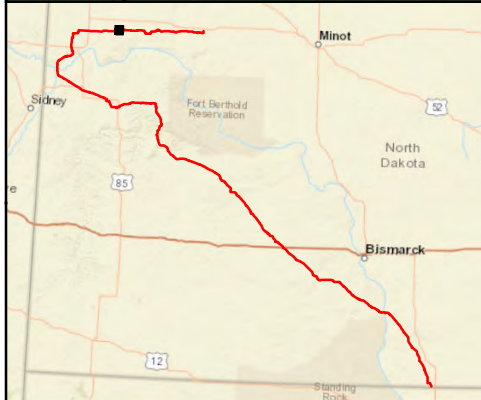
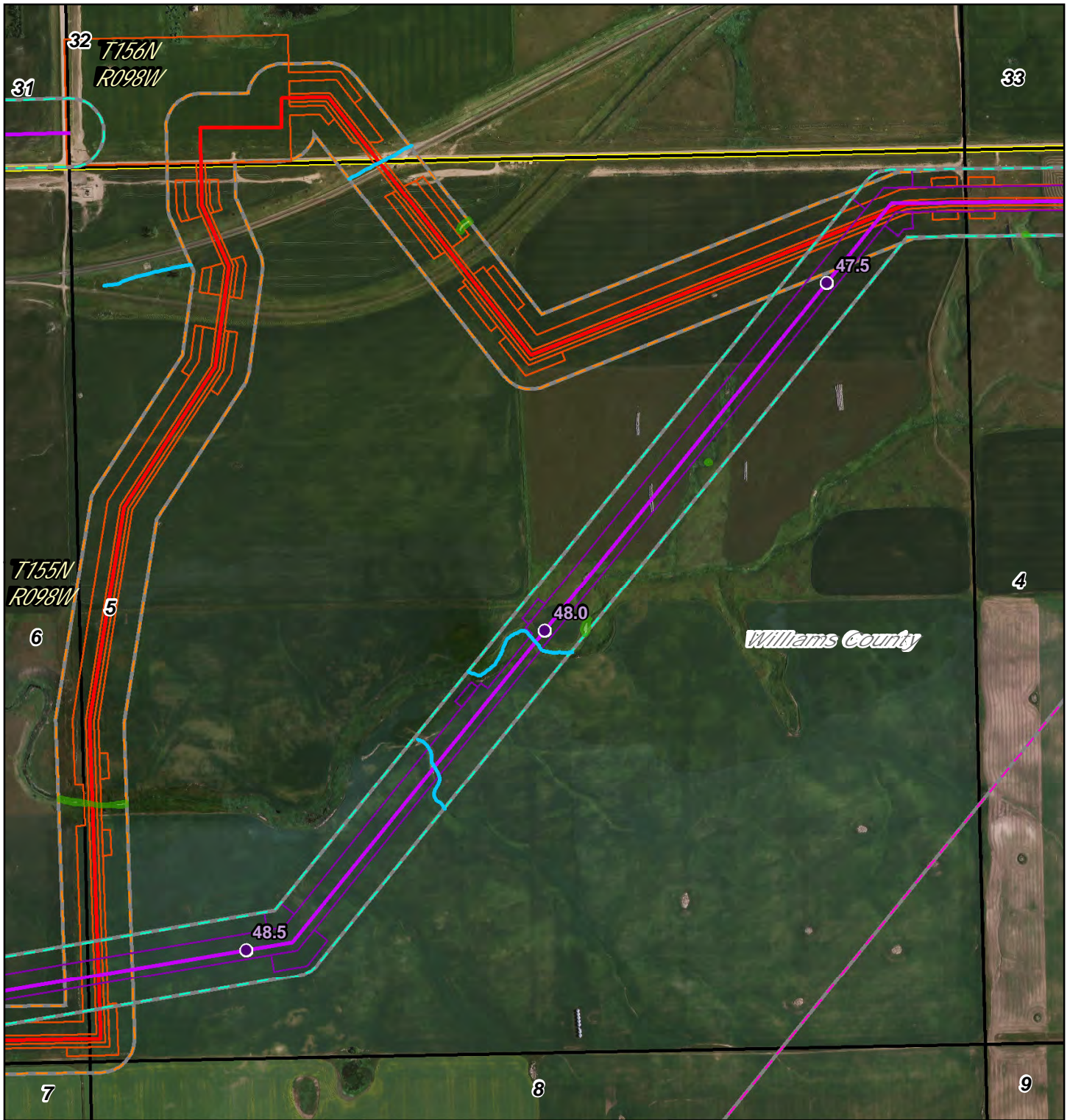





DAKOTA ACCESS, LLC

Dakota Access Pipeline Project
North Dakota PSC
Reroute Location 26

Page 18 of 53	1:12,500
UTM83-13F	Date: April, 2016

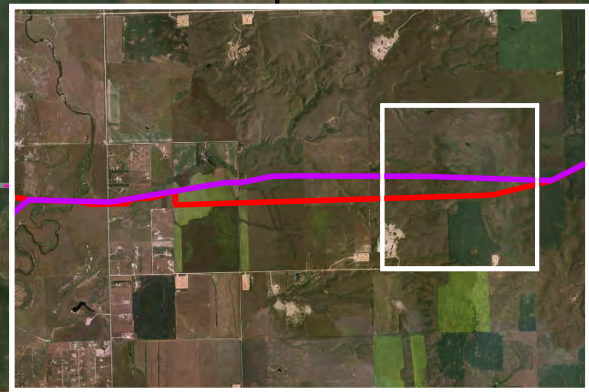
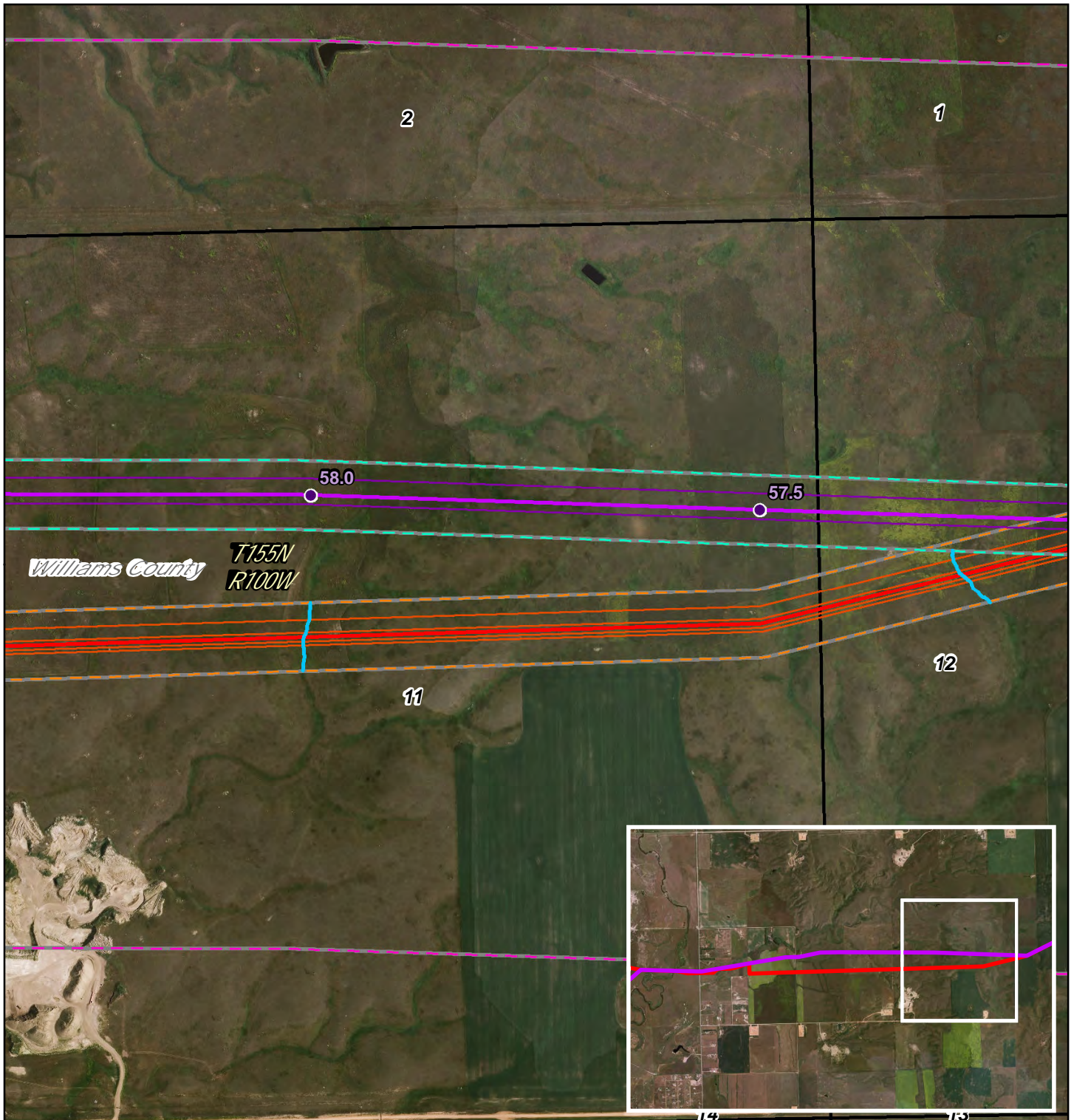





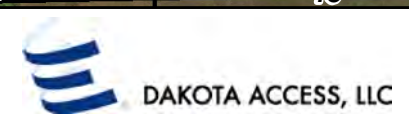
DAKOTA ACCESS, LLC

Dakota Access Pipeline Project
North Dakota PSC
Reroute Location 28

Page 19 of 53	1:10,000
UTM83-13F	Date: April, 2016



- PSC Milepost
 - December 2014 Route
 - December 2014 Workspace
 - PSC Corridor
 - 1 Mile Study Corridor
 - March 2016 Route
 - March 2016 Workspace
 - Adjusted Corridor
 - ~ Waterbody
 - ~ Wetland
 - North Dakota PLSS Section
 - North Dakota PLSS Township
- 0 1,000 Feet
- 



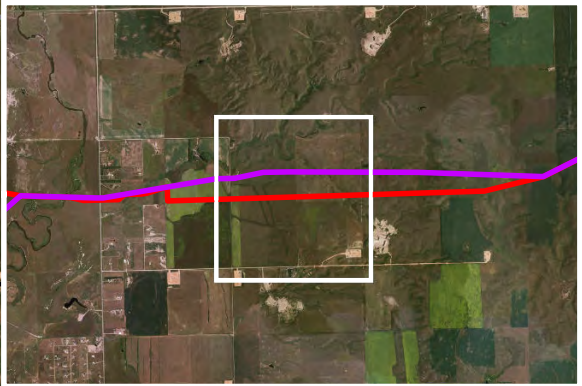
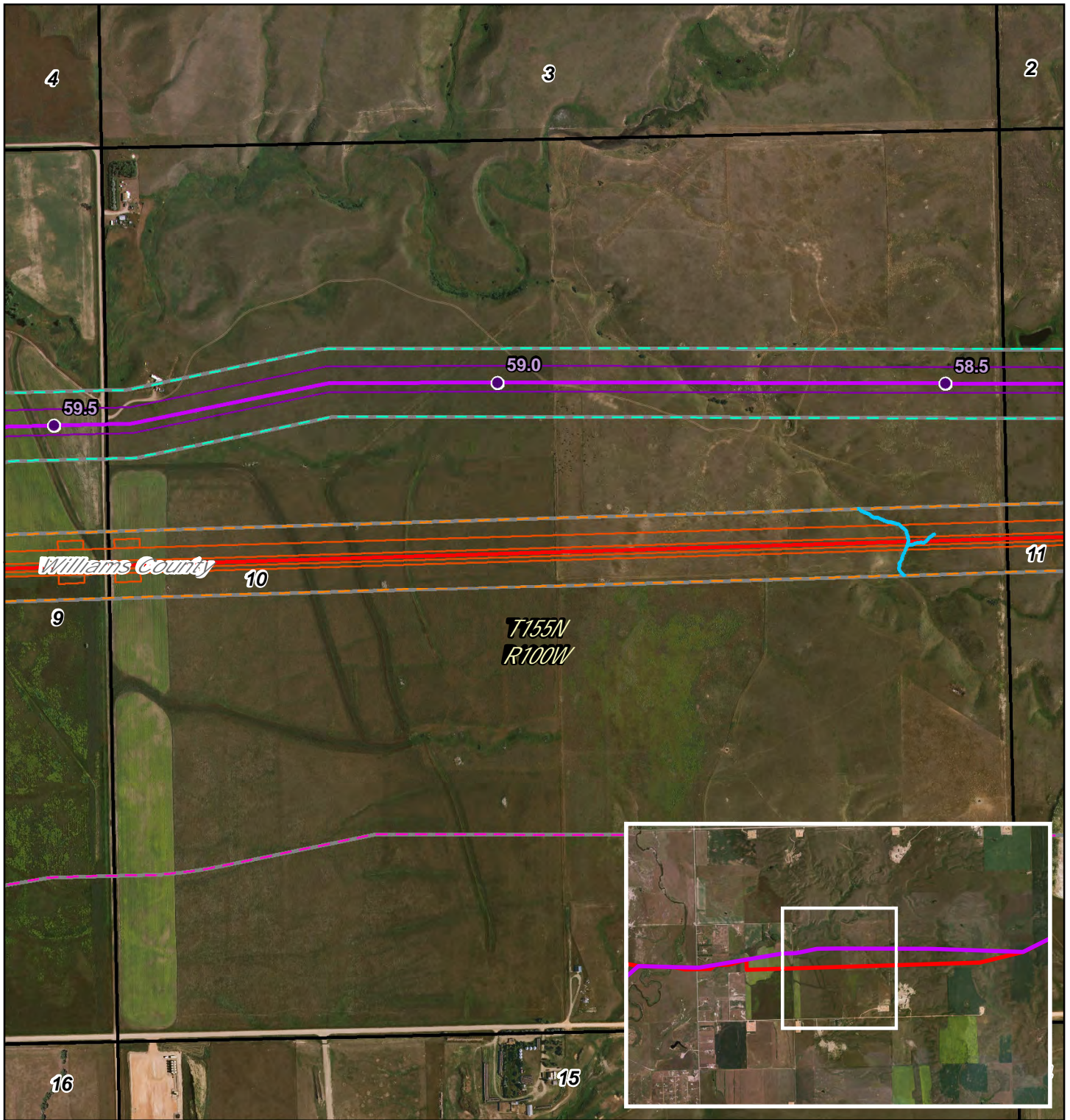
**Dakota Access Pipeline Project
North Dakota PSC
Reroute Location 31**

Page 20 of 53

1:10,000

UTM83-13F

Date: April, 2016



- PSC Milepost
- December 2014 Route
- December 2014 Workspace
- PSC Corridor
- 1 Mile Study Corridor
- March 2016 Route
- March 2016 Workspace
- Adjusted Corridor
- ~ Waterbody
- ~ Wetland
- North Dakota PLSS Section
- North Dakota PLSS Township

0 1,000 Feet



DAKOTA ACCESS, LLC


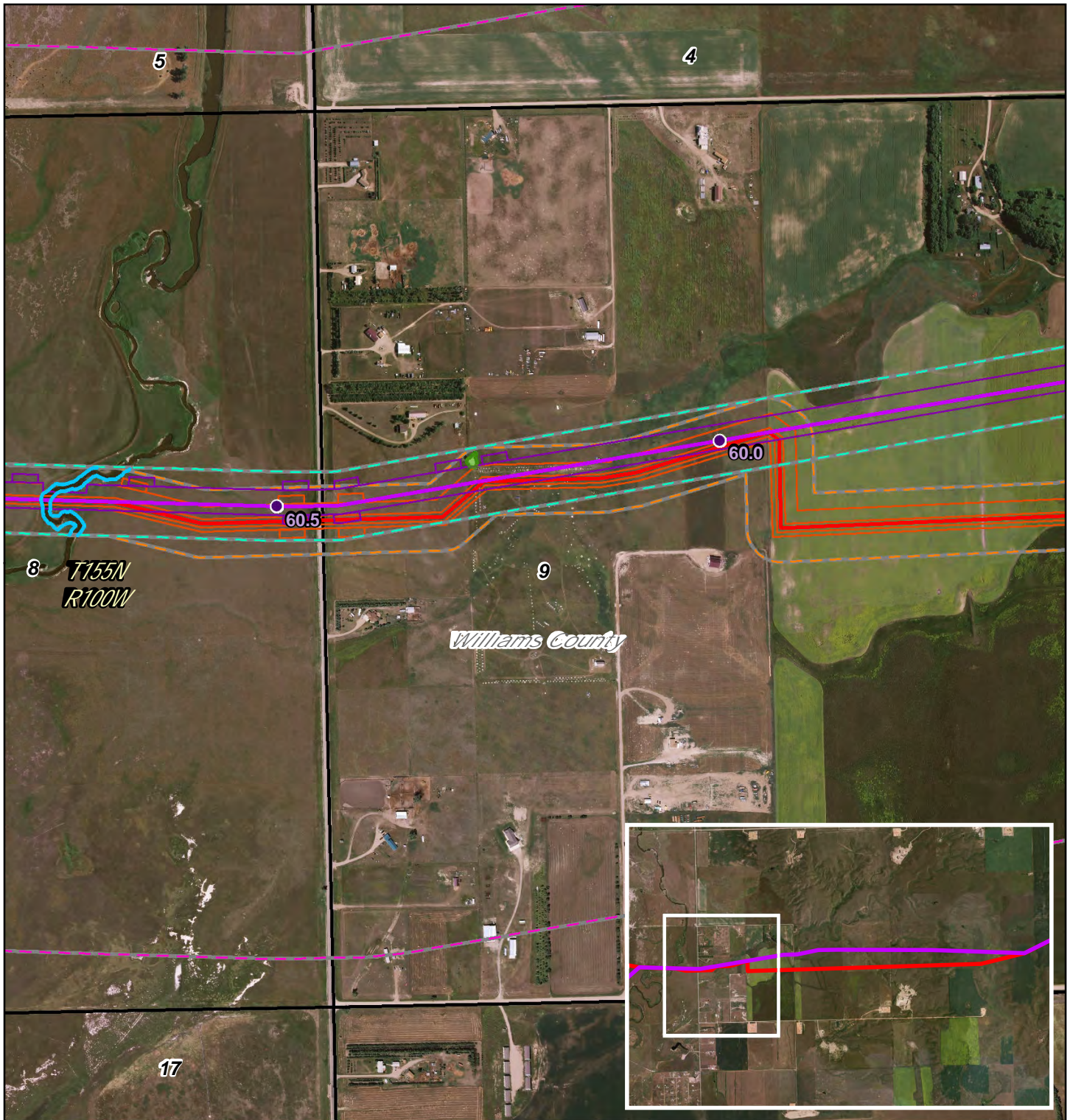
Dakota Access Pipeline Project North Dakota PSC Reroute Location 31


Page 21 of 53

1:10,000

UTM83-13F

Date: April, 2016



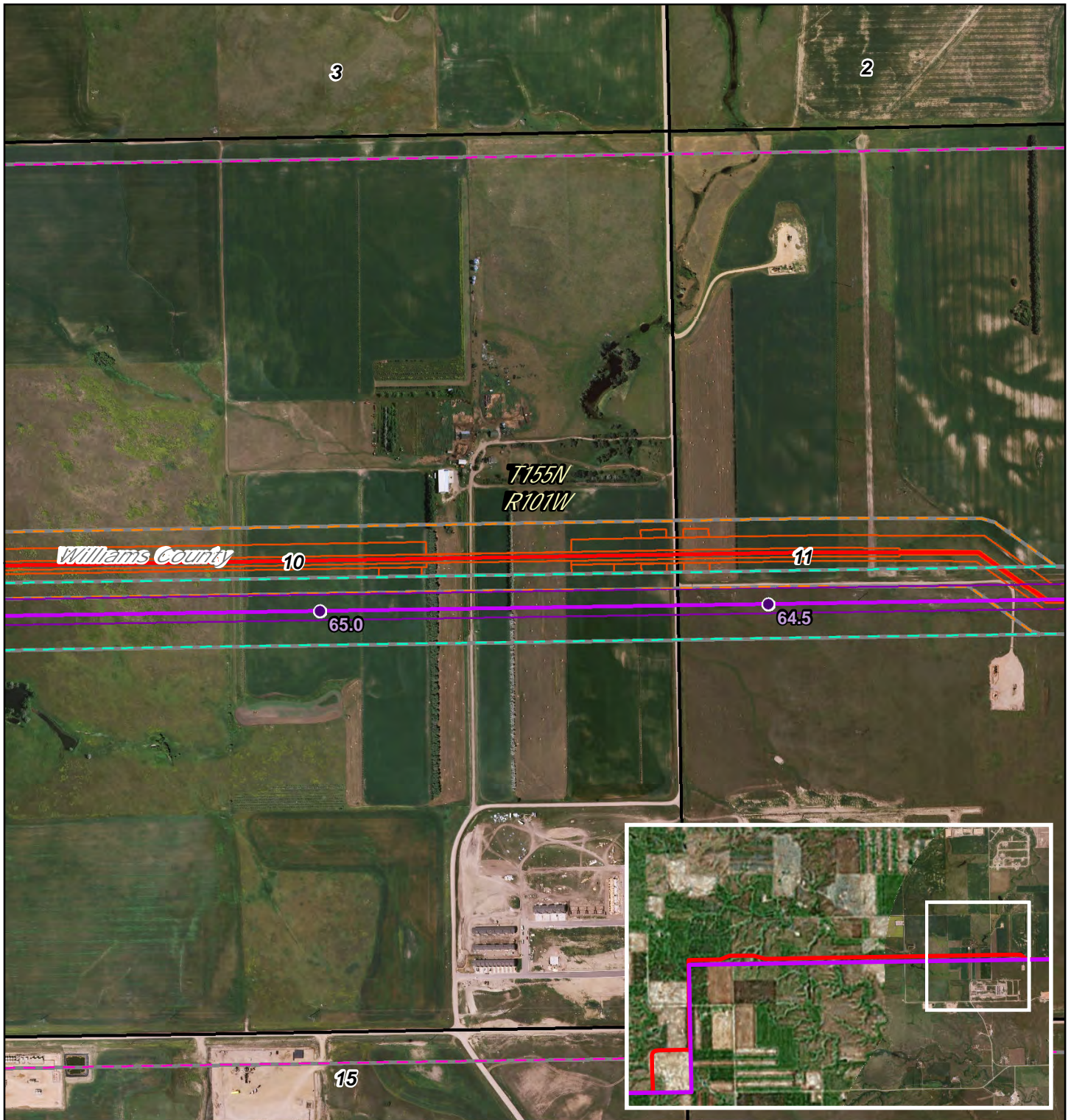




DAKOTA ACCESS, LLC

Dakota Access Pipeline Project
North Dakota PSC
Reroute Location 31



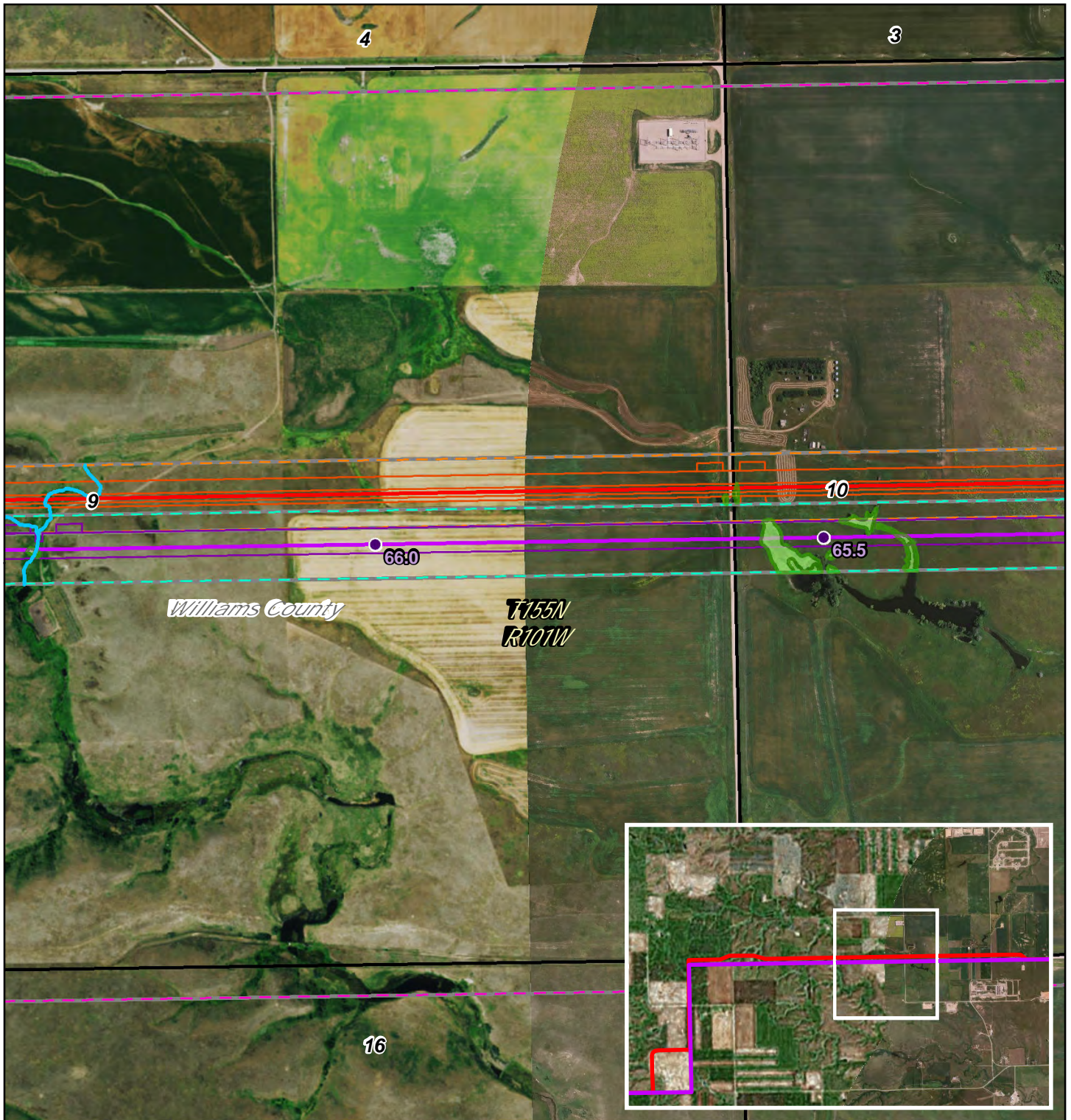
Page 22 of 53	1:10,000
UTM83-13F	Date: April, 2016



Dakota Access Pipeline Project North Dakota PSC Reroute Location 34

Page 23 of 53
UTM83-13F



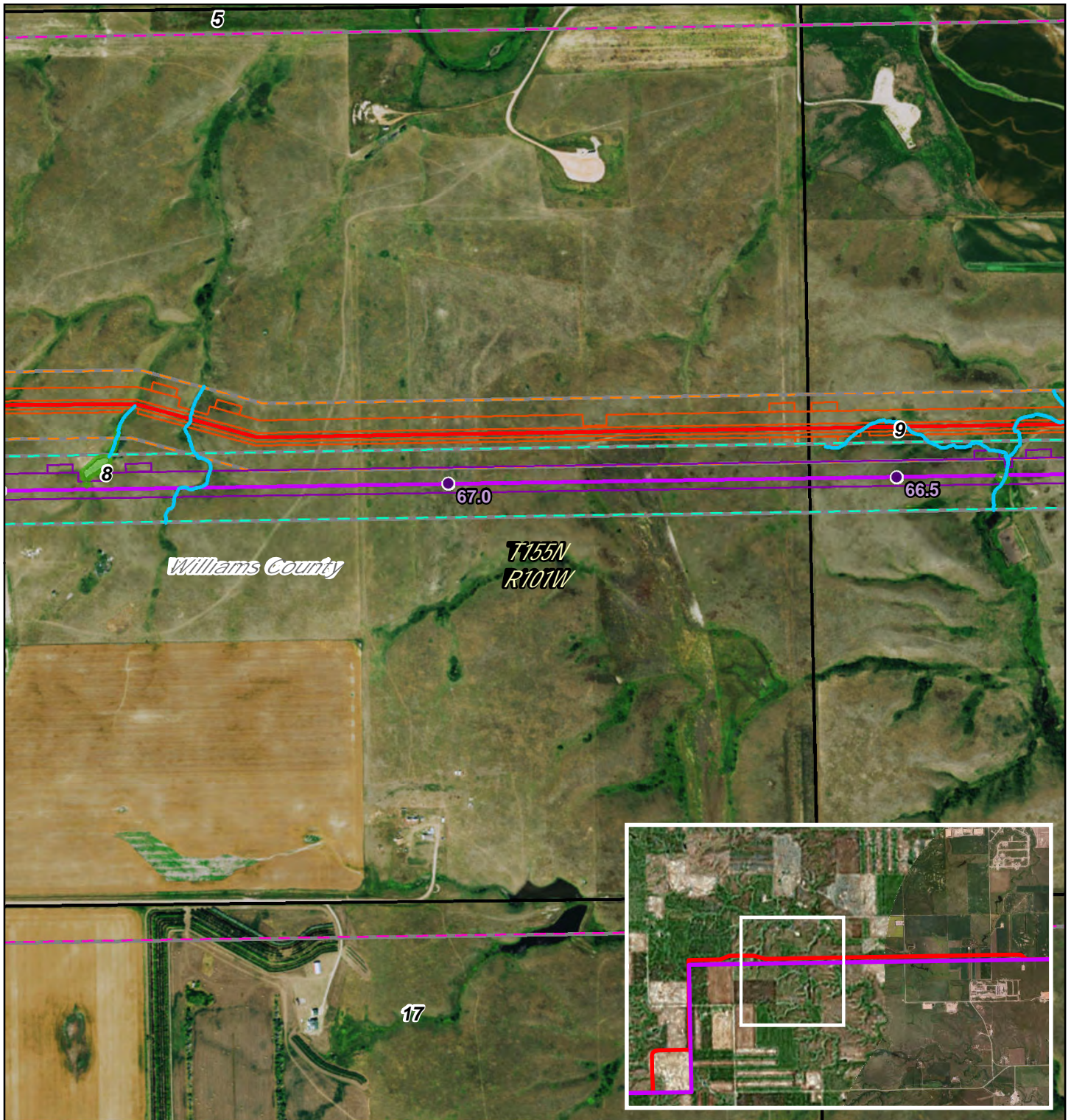
1:10,000
Date: April, 2016



Dakota Access Pipeline Project North Dakota PSC Reroute Location 34

Page 24 of 53
UTM83-13F


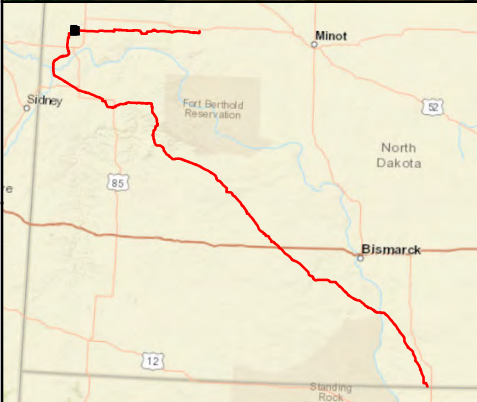
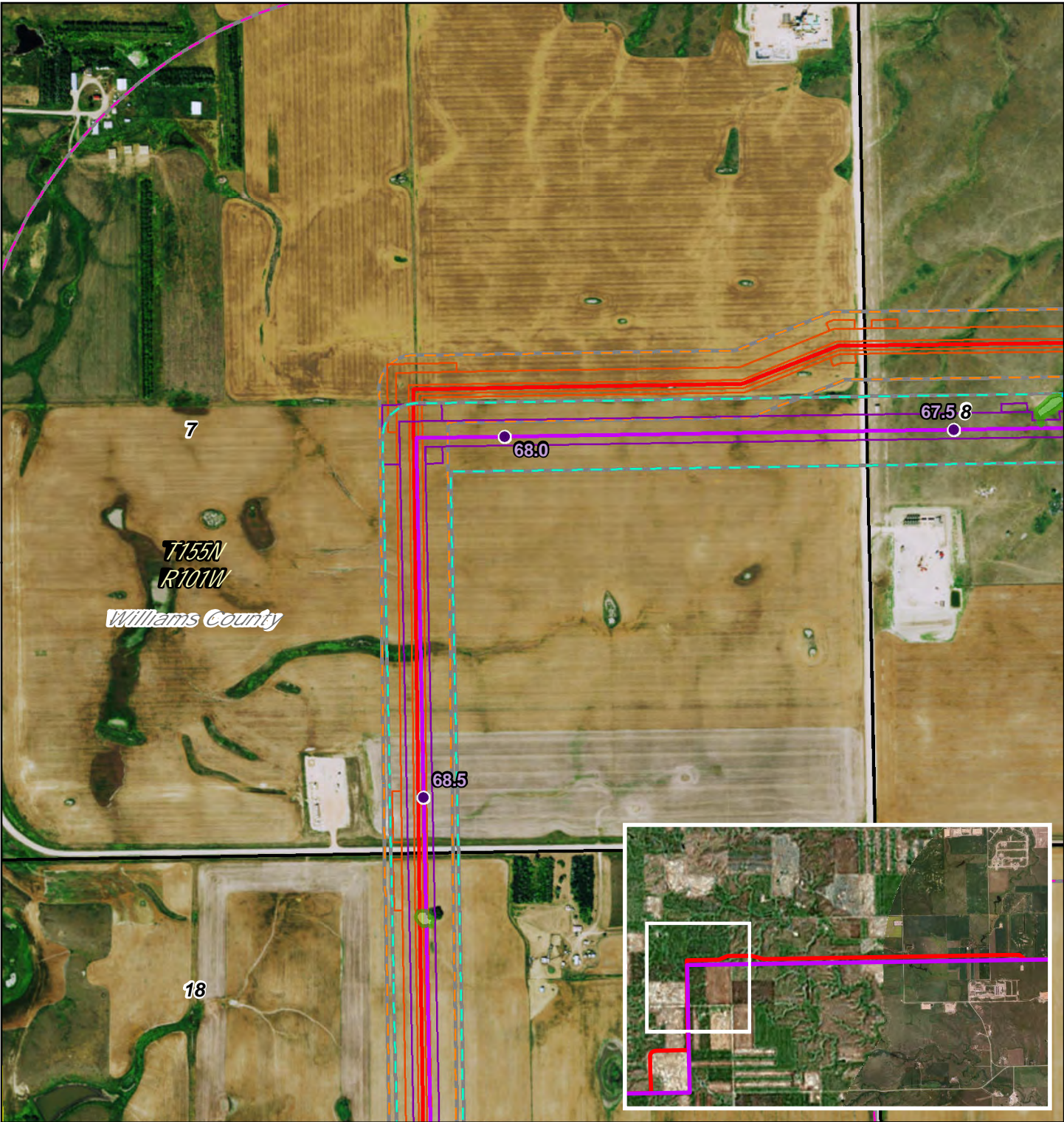
1:10,000
Date: April, 2016




Dakota Access Pipeline Project North Dakota PSC Reroute Location 34

Page 25 of 53
UTM83-13F

1:10,000
Date: April, 2016


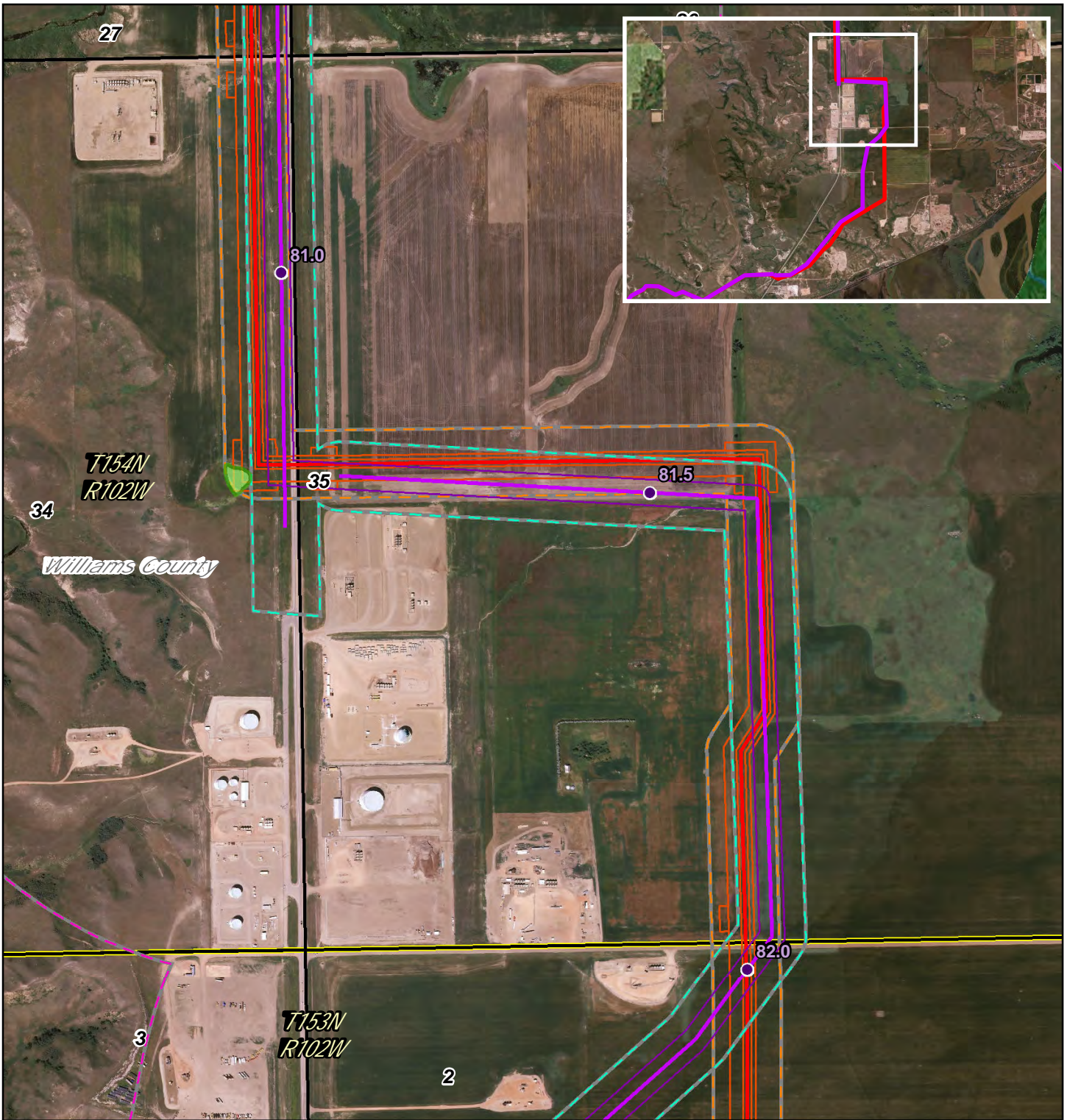




DAKOTA ACCESS, LLC

Dakota Access Pipeline Project
North Dakota PSC
Reroute Location 34

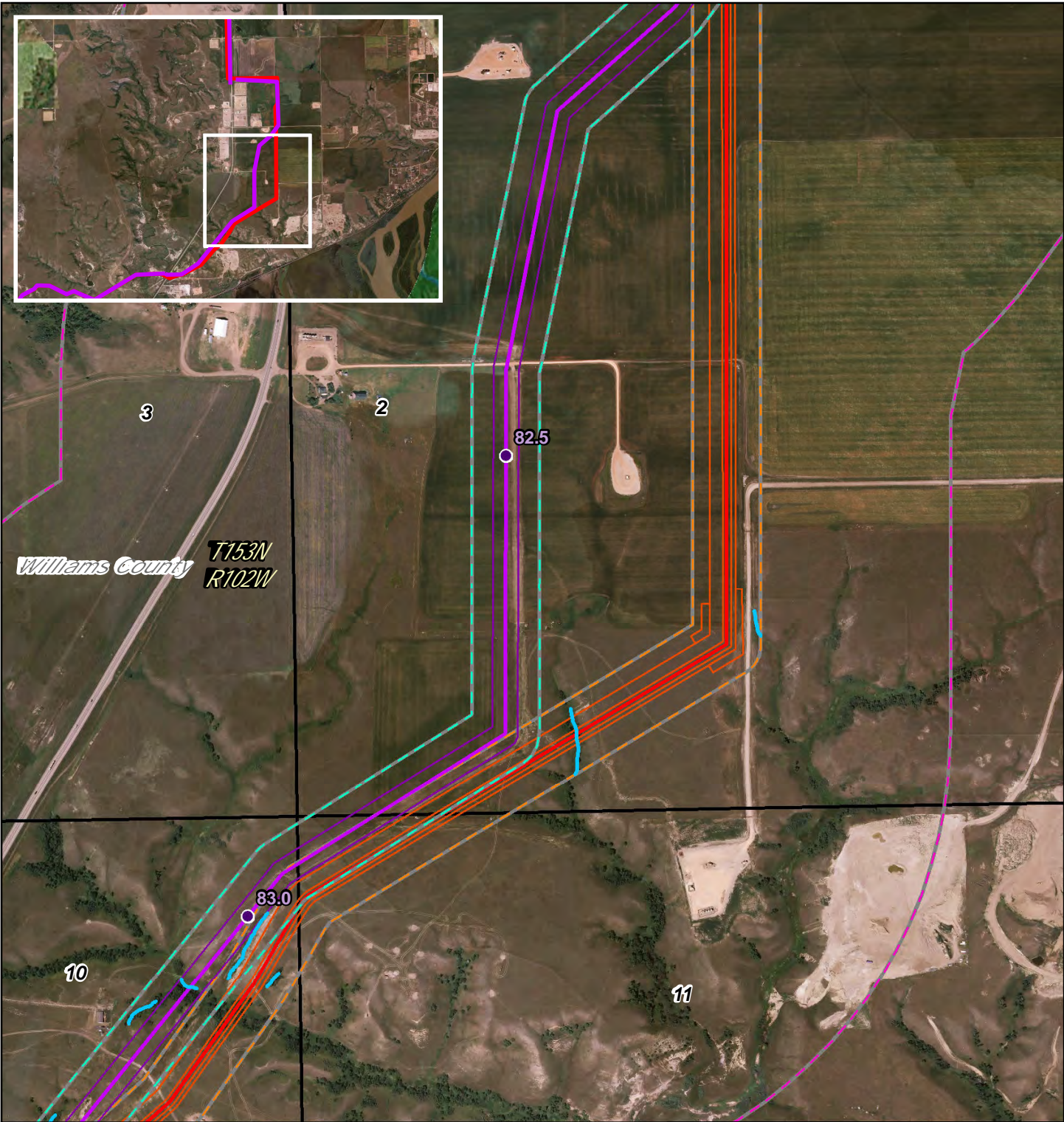
Page 26 of 53	1:10,000
UTM83-13F	Date: April, 2016



**Dakota Access Pipeline Project
North Dakota PSC
Reroute Location 36**

Page 27 of 53
UTM83-13F

1:10,000
Date: April, 2016



- PSC Milepost
- December 2014 Route
- December 2014 Workspace
- PSC Corridor
- 1 Mile Study Corridor
- March 2016 Route
- March 2016 Workspace
- Adjusted Corridor
- ~ Waterbody
- ~ Wetland
- North Dakota PLSS Section
- North Dakota PLSS Township


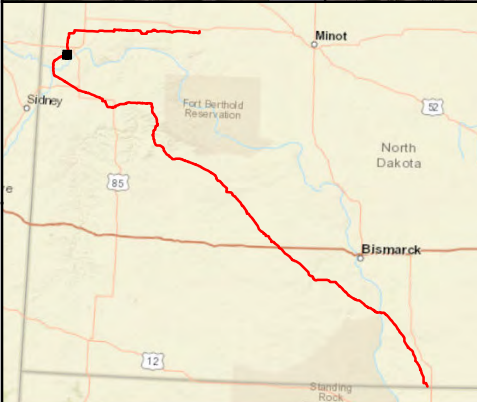
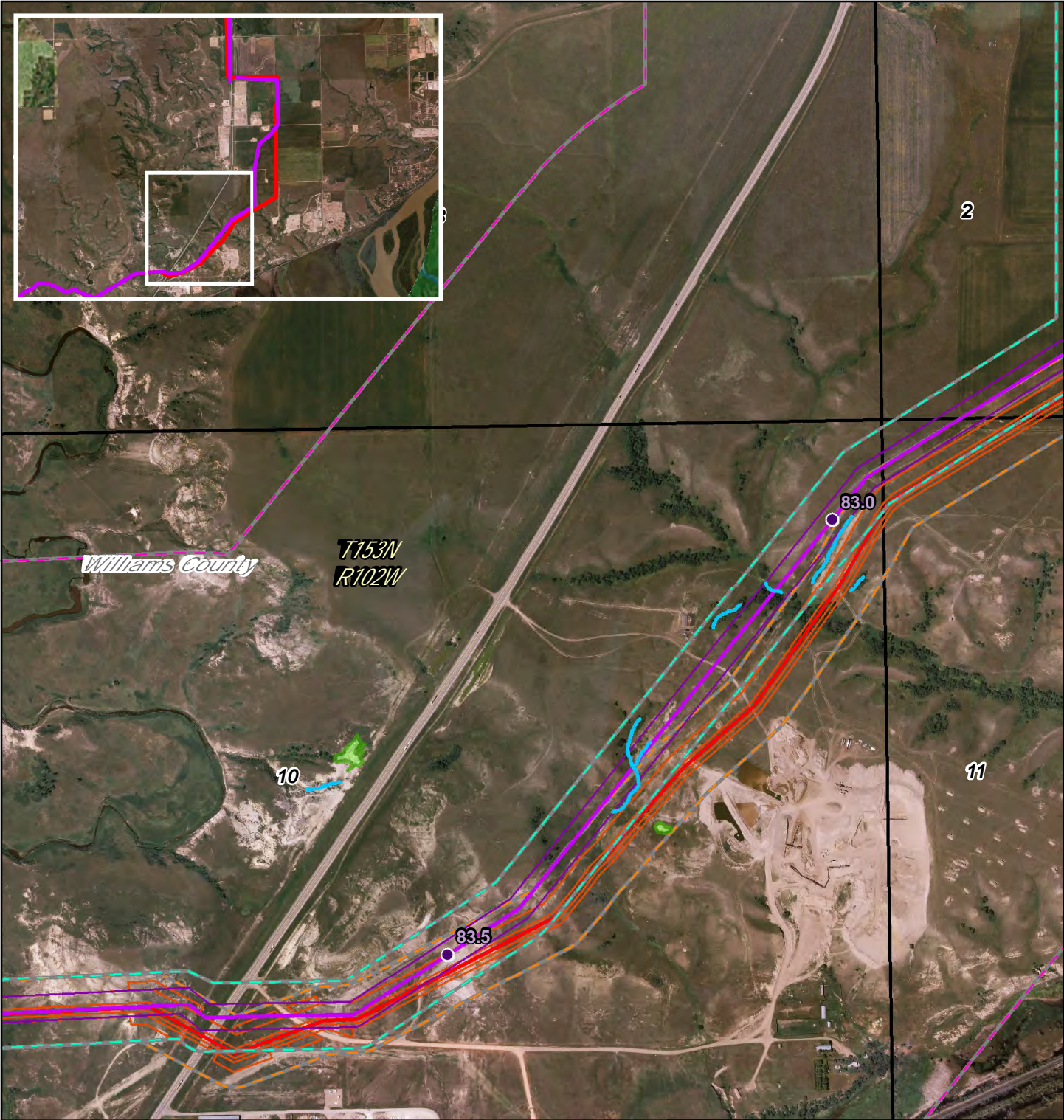
0 1,000 Feet



Dakota Access Pipeline Project North Dakota PSC Reroute Location 36

Page 28 of 53
UTM83-13F

1:10,000
Date: April, 2016



Dakota Access Pipeline Project North Dakota PSC Reroute Location 36


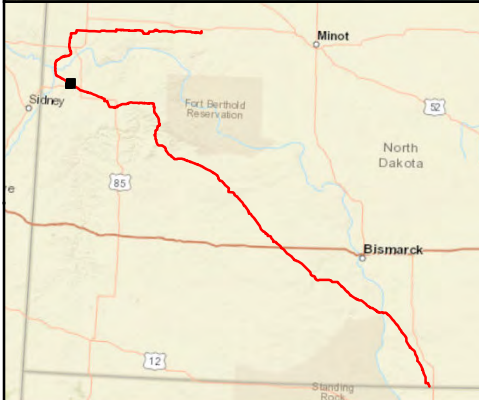
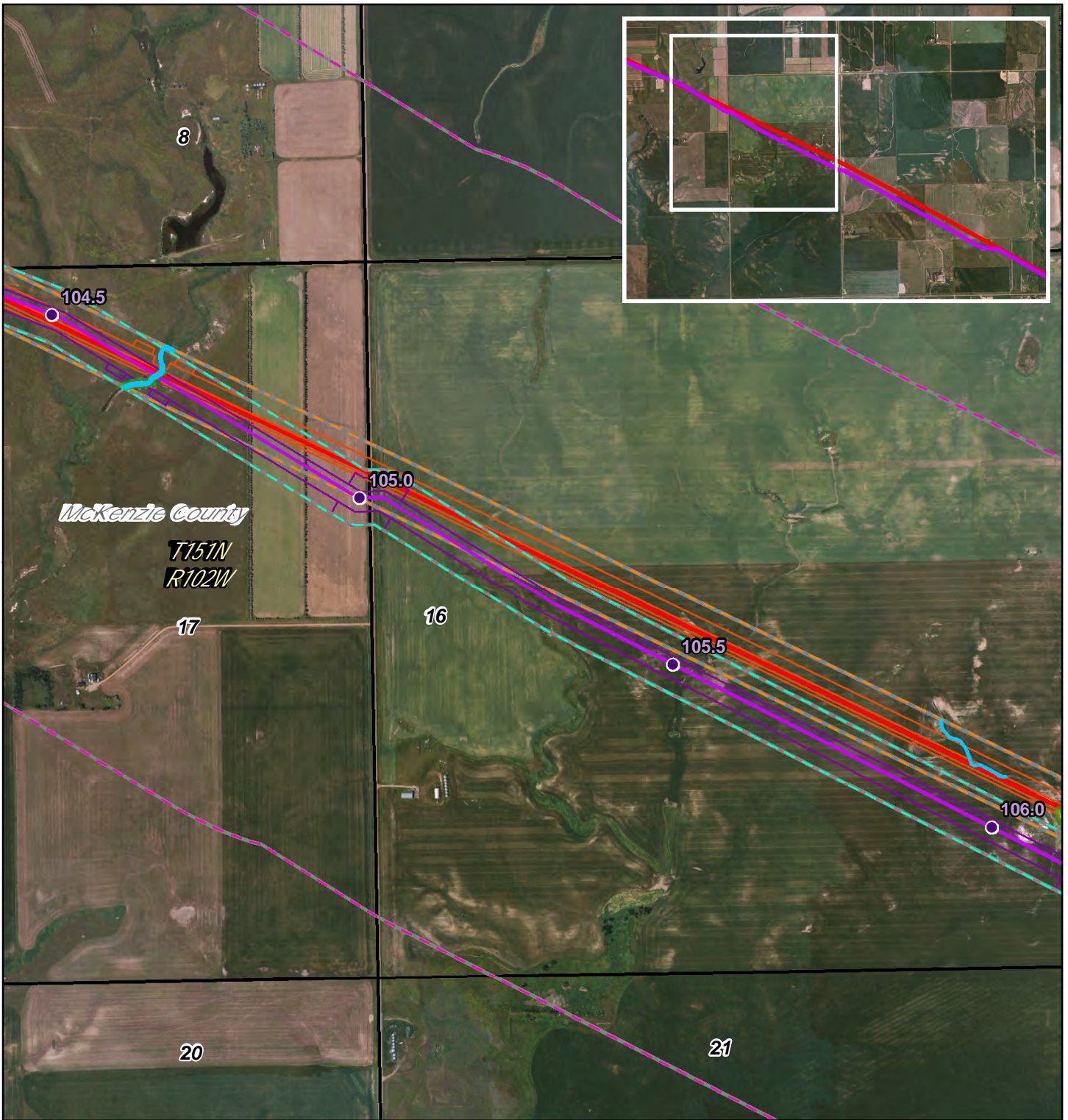
Page 29 of 53
UTM83-13F


1:10,000
Date: April, 2016

AMENDED EXHIBIT A-3

McKenzie County - Dakota Access Pipeline Project Reroute

Location Maps


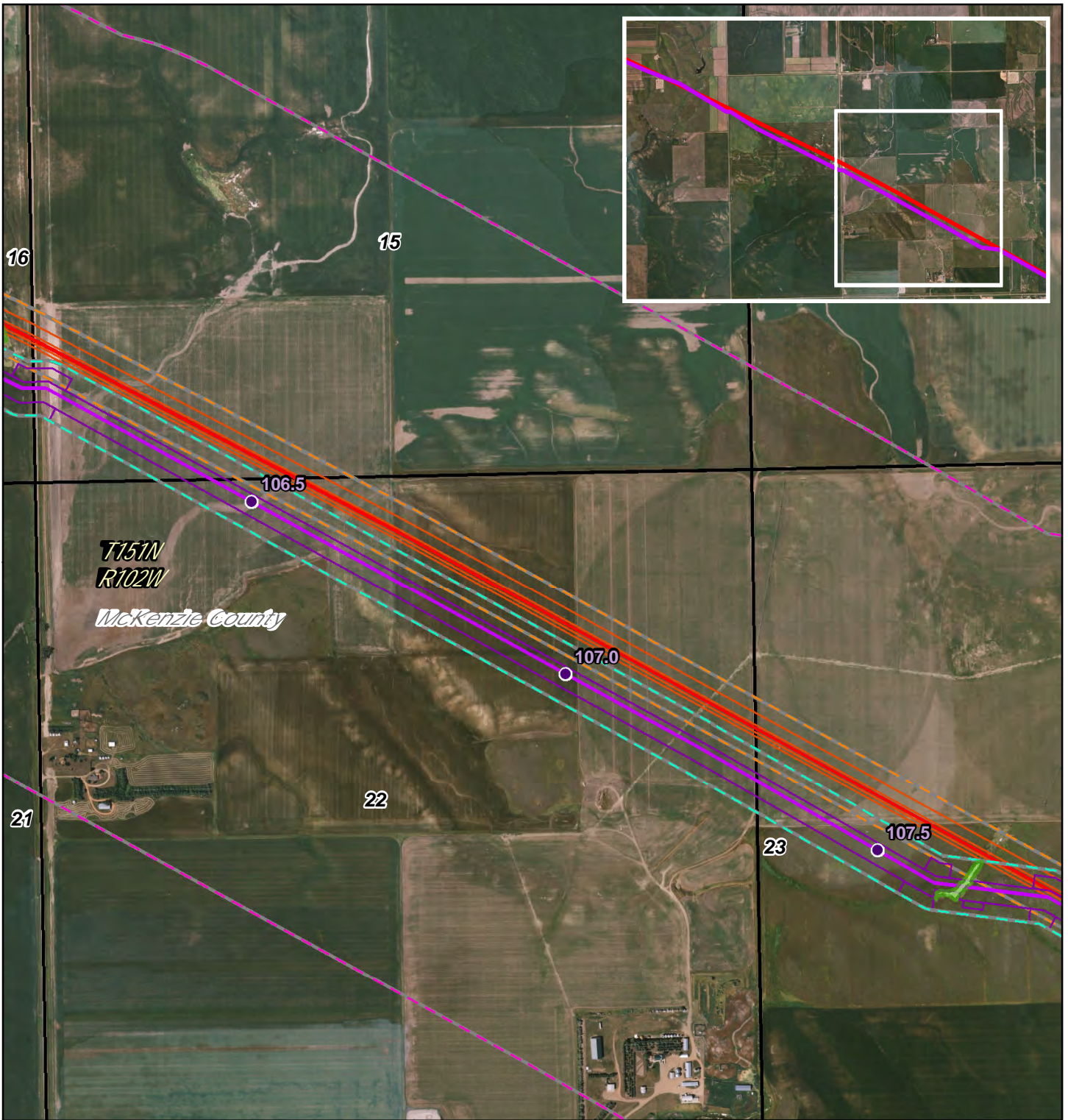




DAKOTA ACCESS, LLC


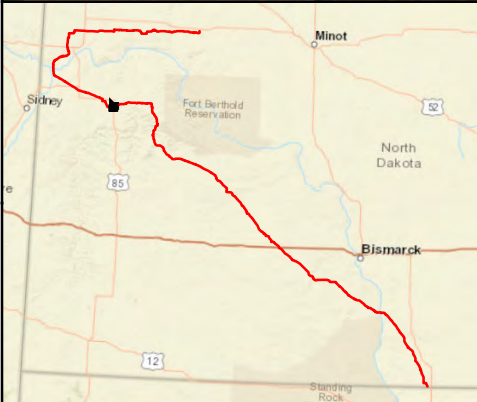
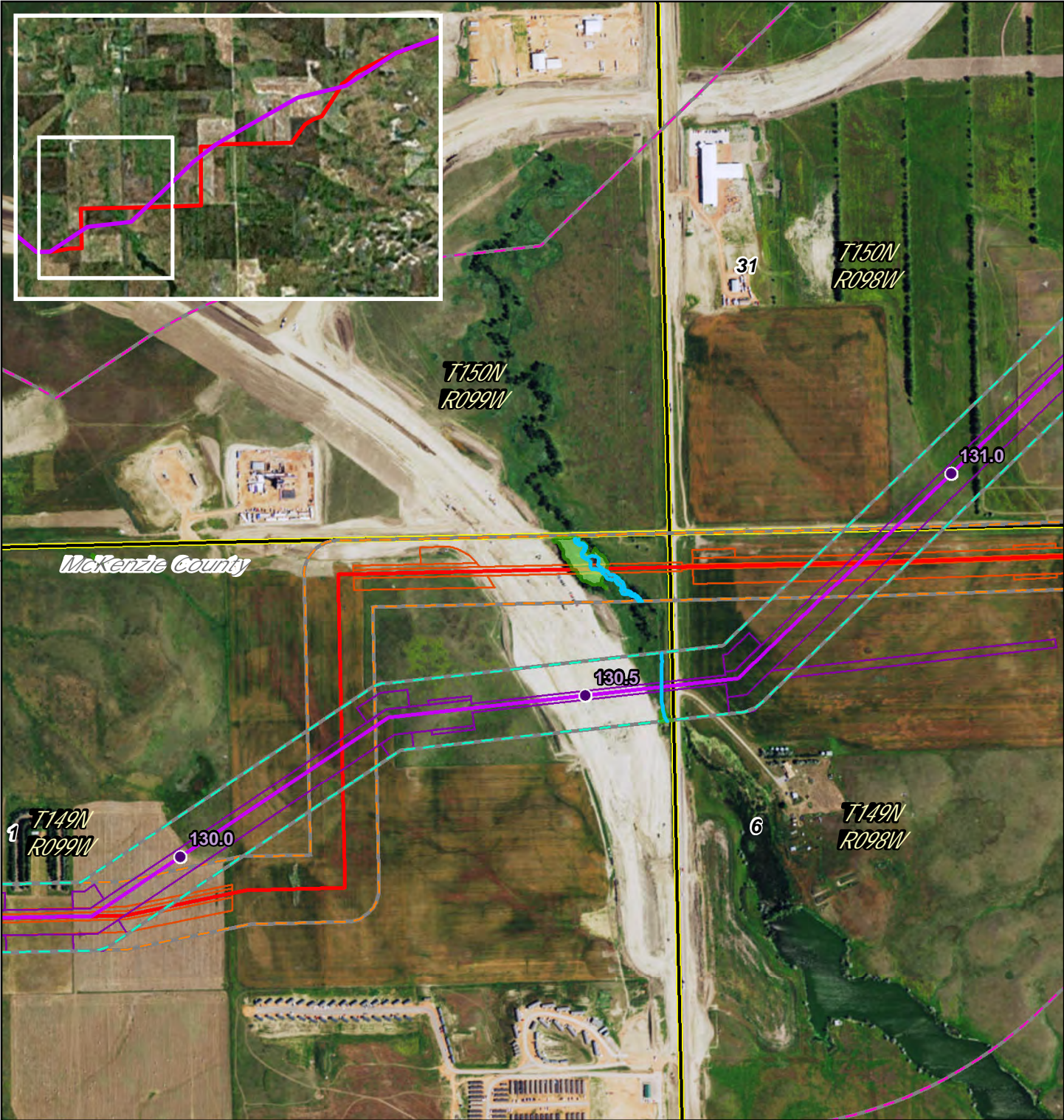
Dakota Access Pipeline Project
North Dakota PSC
Reroute Location 42

Page 30 of 53	1:12,500
UTM83-13F	Date: April, 2016




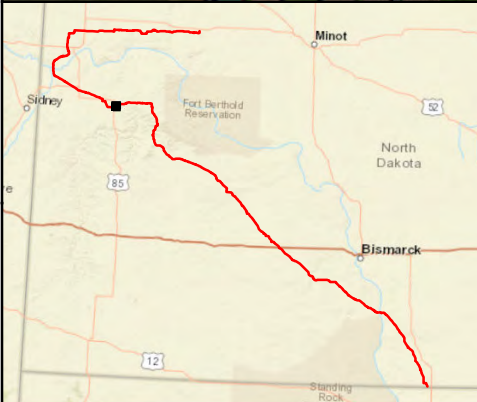
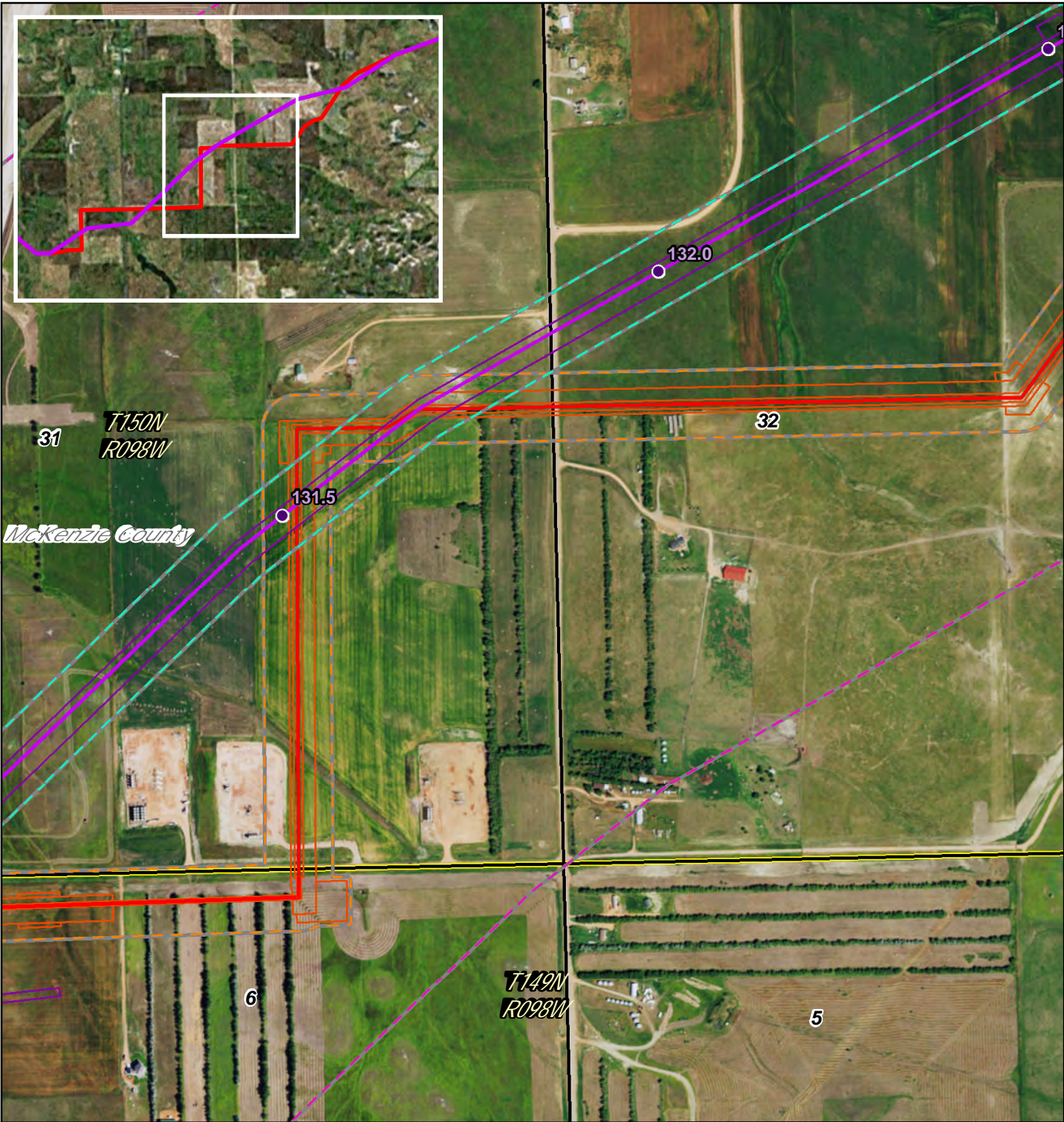
**Dakota Access Pipeline Project
North Dakota PSC
Reroute Location 42**

Page 31 of 53	1:12,500
UTM83-13F	Date: April, 2016



**Dakota Access Pipeline Project
North Dakota PSC
Reroute Location 44**


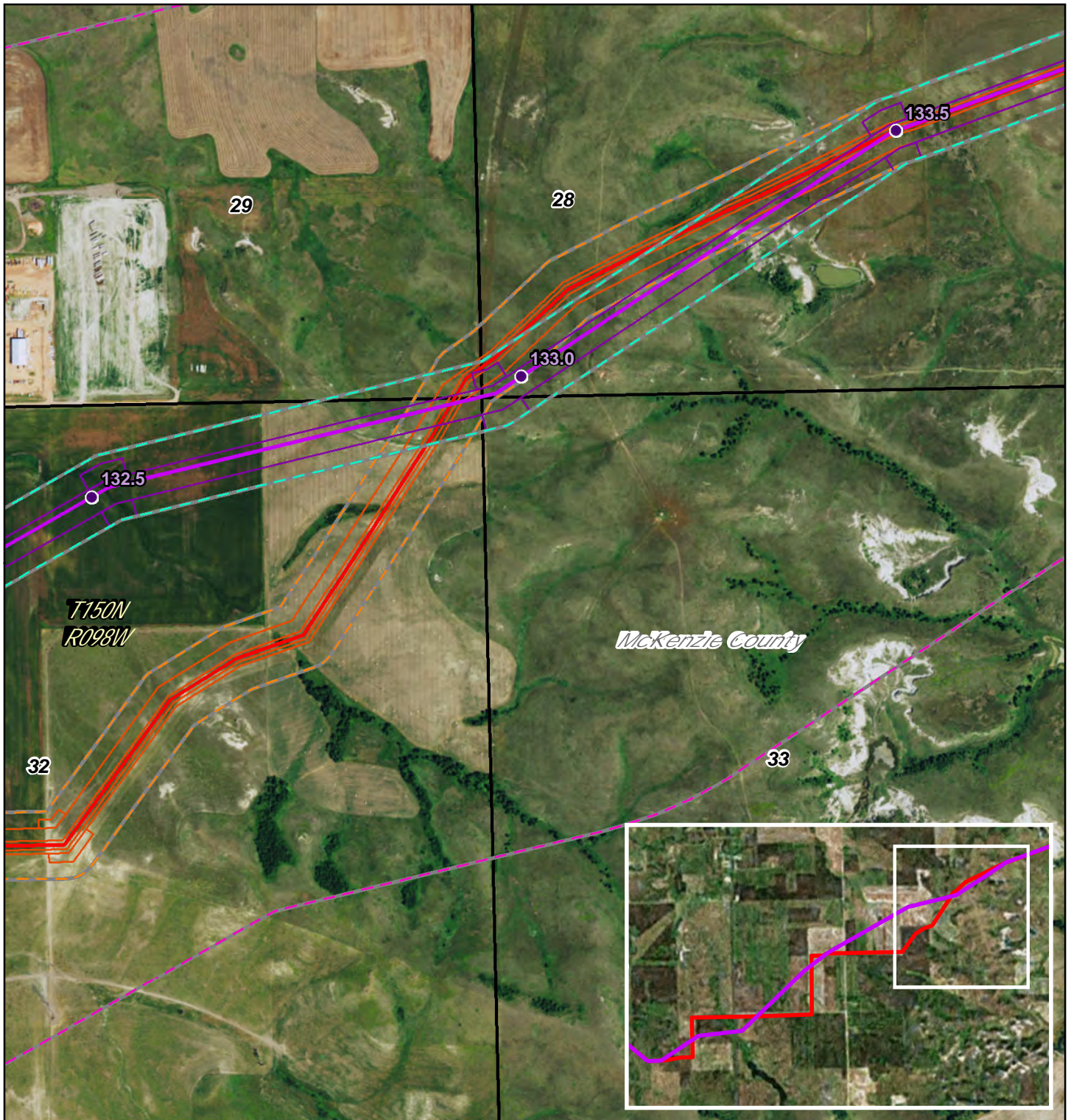
Page 32 of 53	1:10,000
UTM83-13F	Date: April, 2016




Dakota Access Pipeline Project North Dakota PSC Reroute Location 44

Page 33 of 53
UTM83-13F

1:10,000
Date: April, 2016


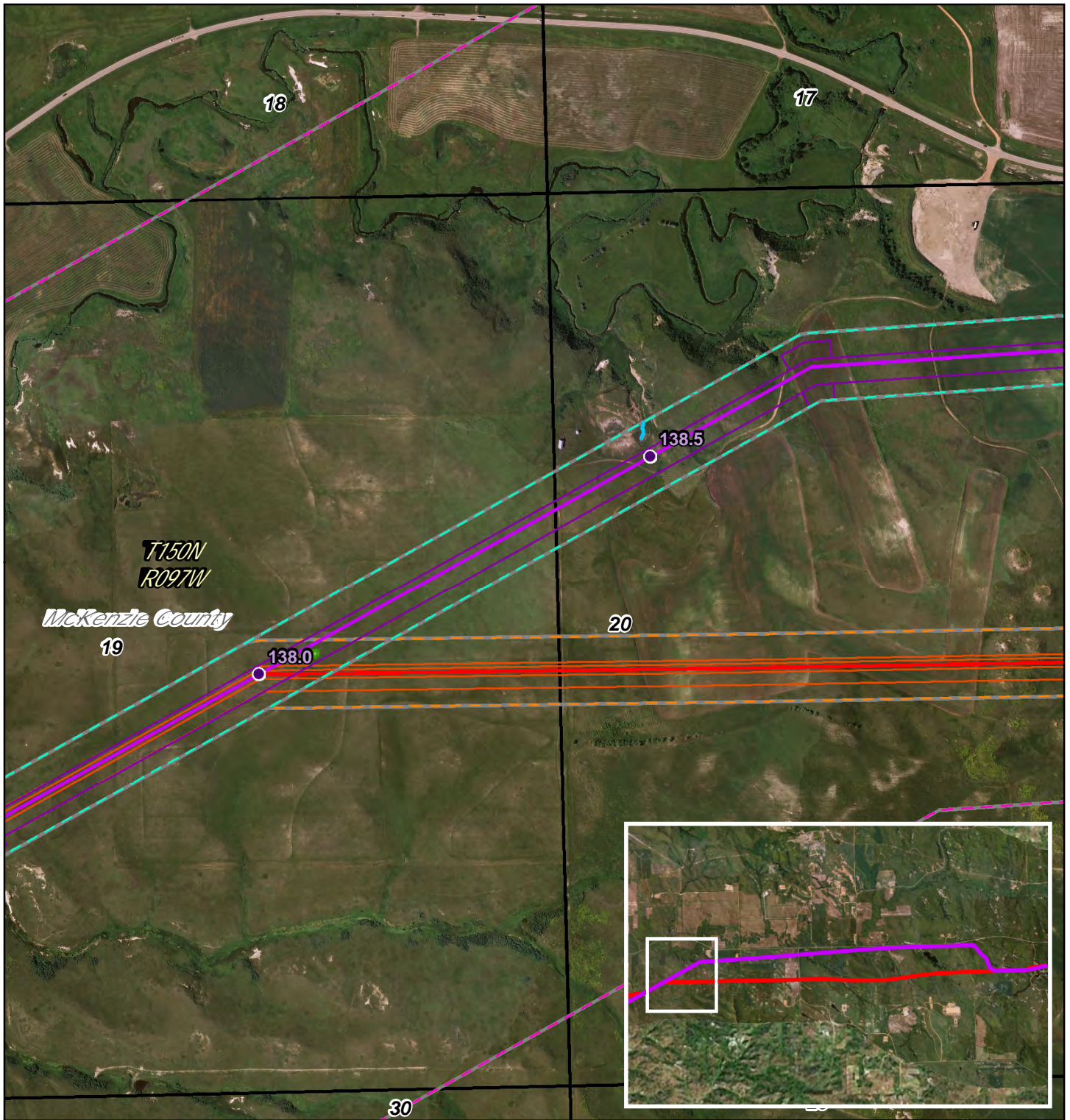





DAKOTA ACCESS, LLC

**Dakota Access Pipeline Project
North Dakota PSC
Reroute Location 44**

Page 34 of 53	1:10,000
UTM83-13F	Date: April, 2016


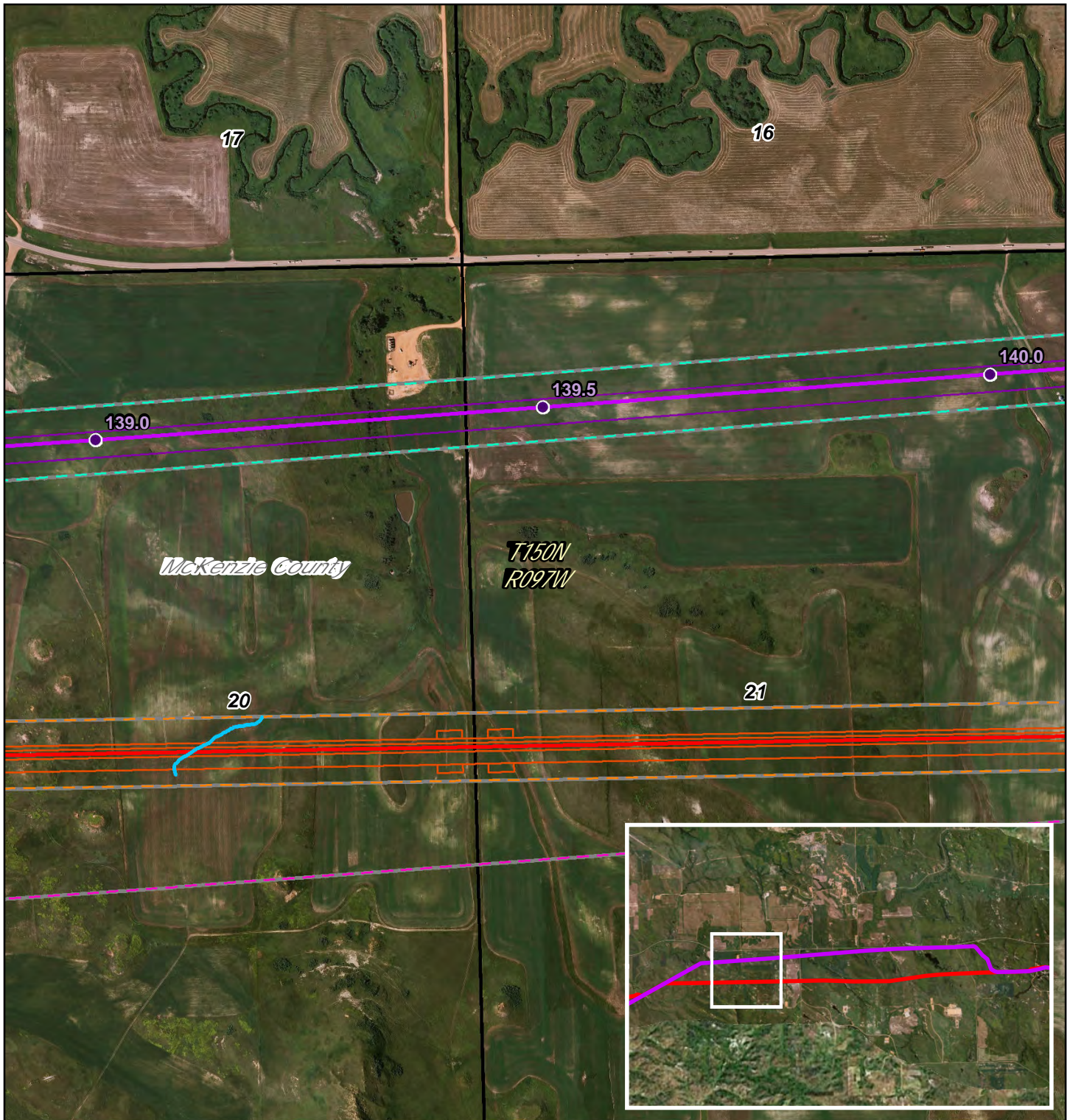





DAKOTA ACCESS, LLC

Dakota Access Pipeline Project
North Dakota PSC
Reroute Location 46

Page 35 of 53	1:10,000
UTM83-13F	Date: April, 2016


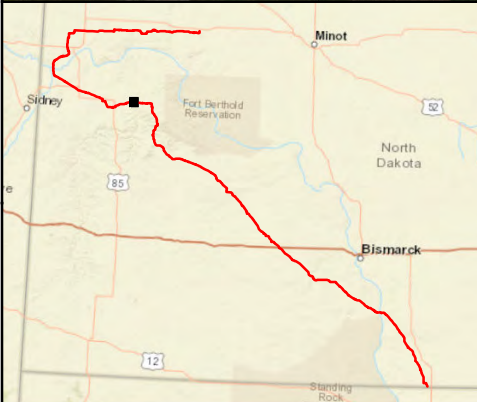
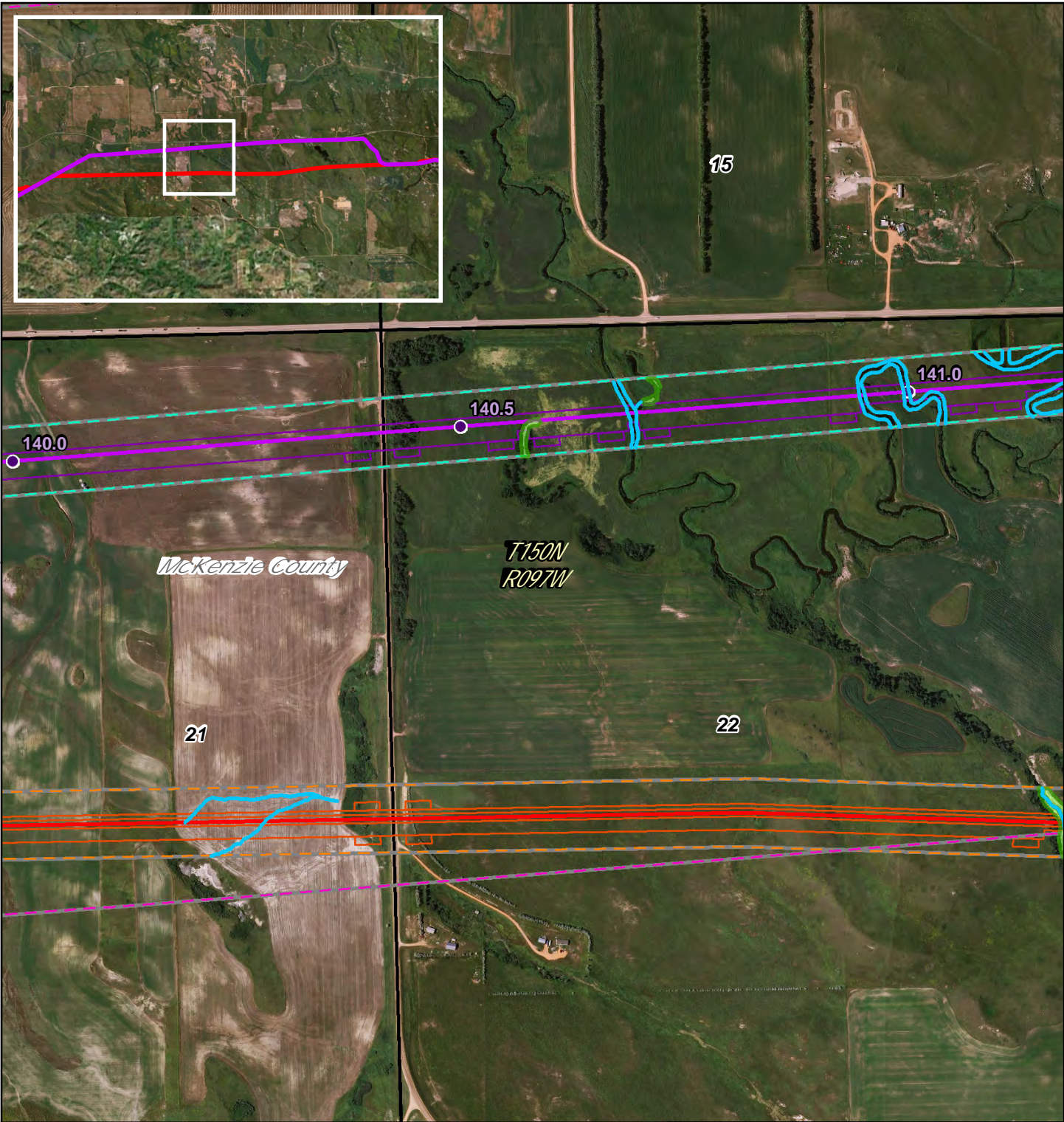




DAKOTA ACCESS, LLC

Dakota Access Pipeline Project
North Dakota PSC
Reroute Location 46


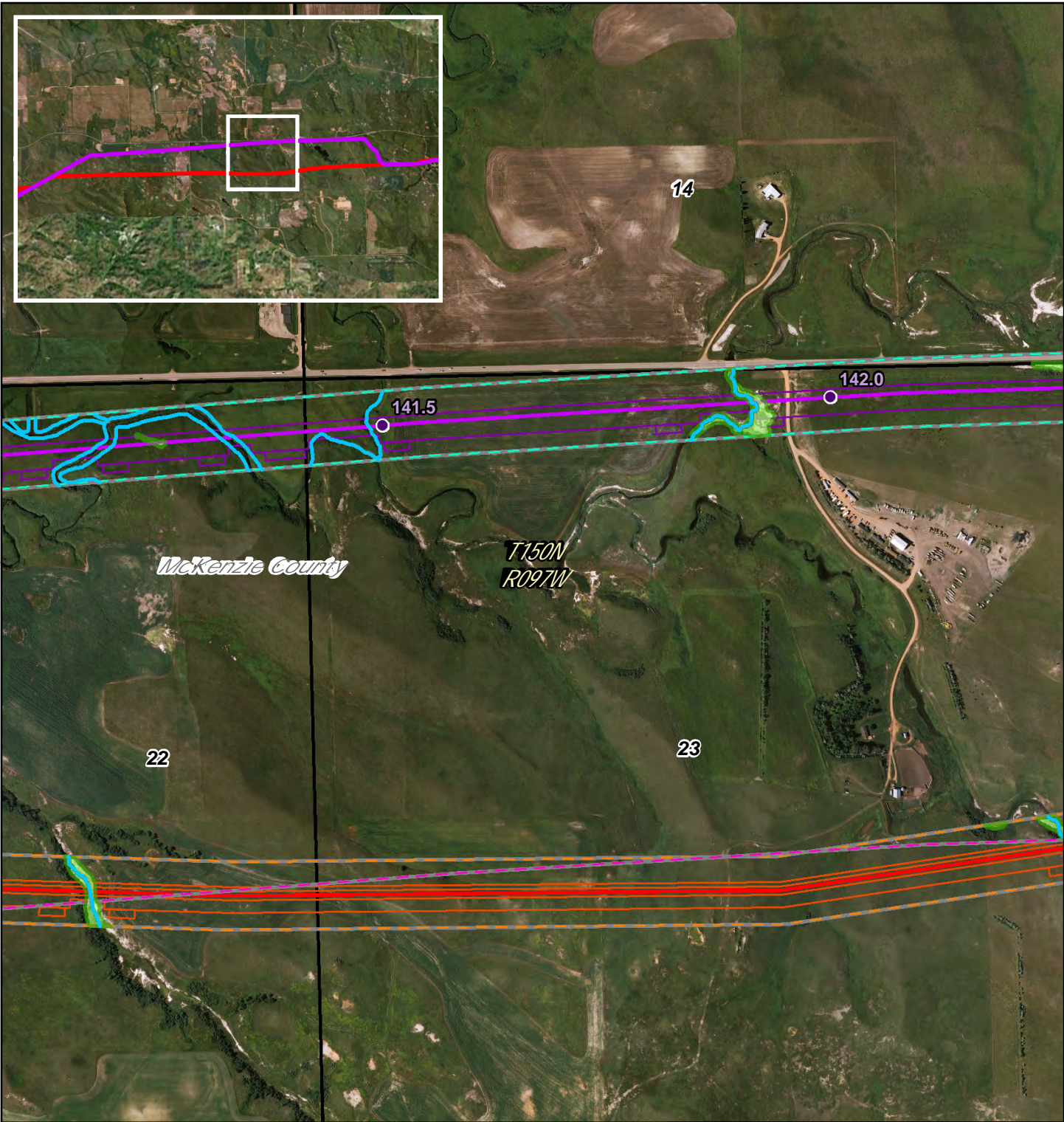
Page 36 of 53	1:10,000
UTM83-13F	Date: April, 2016



**Dakota Access Pipeline Project
North Dakota PSC
Reroute Location 46**


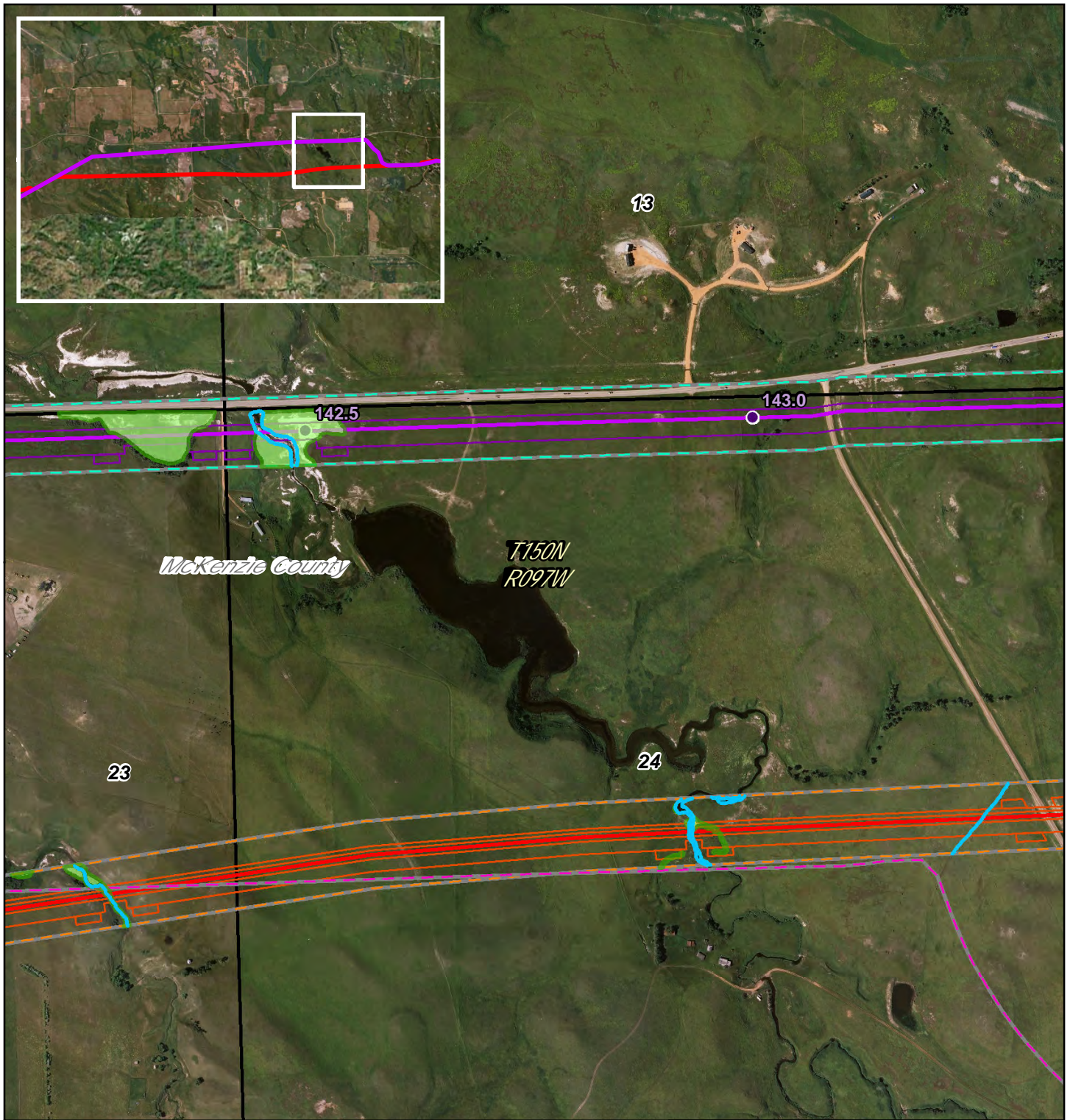
Page 37 of 53
UTM83-13F

1:10,000
Date: April, 2016




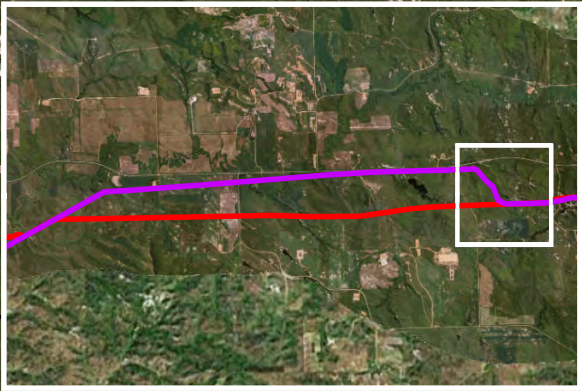
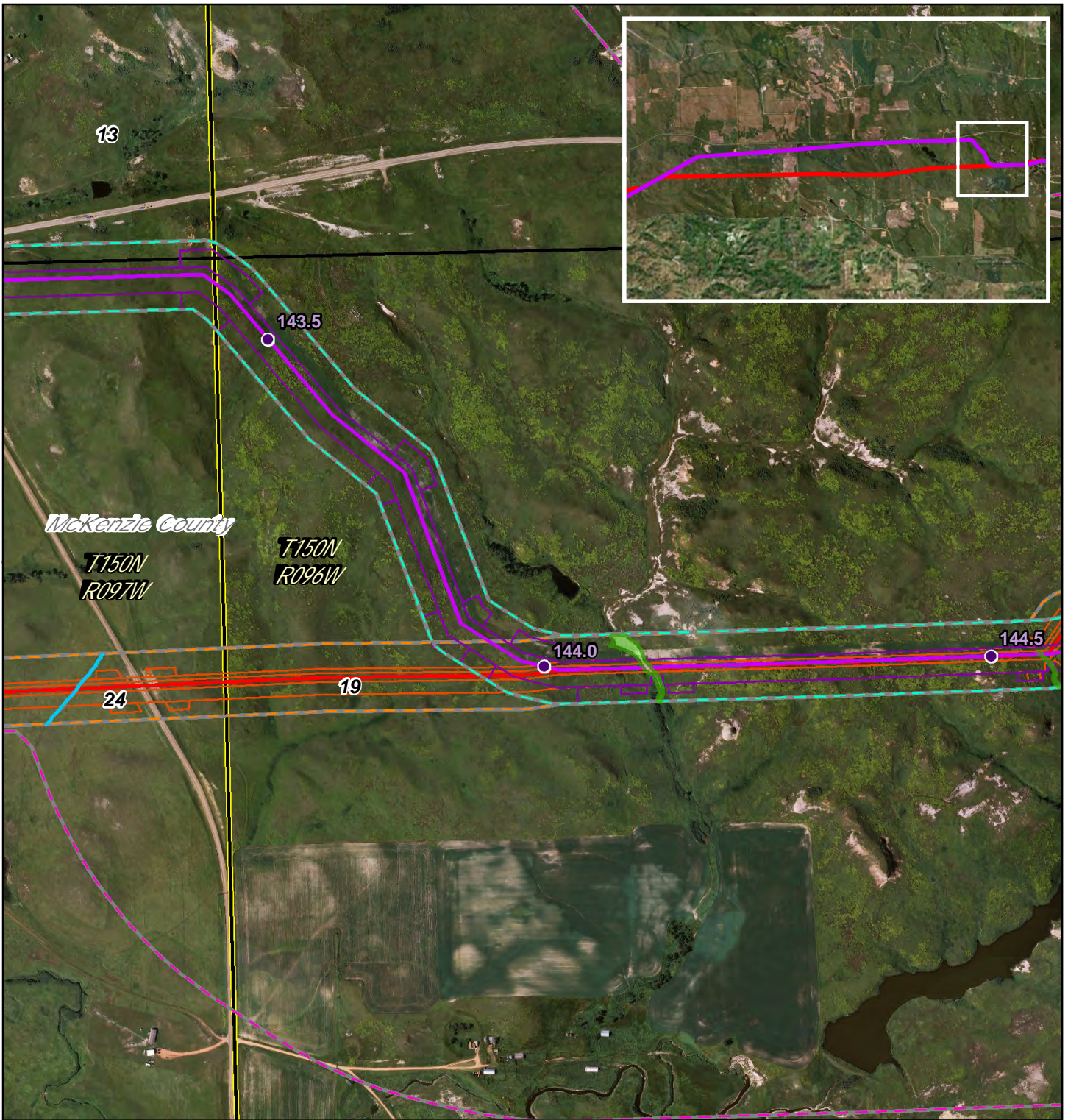
**Dakota Access Pipeline Project
North Dakota PSC
Reroute Location 46**

Page 38 of 53	1:10,000
UTM83-13F	Date: April, 2016



**Dakota Access Pipeline Project
North Dakota PSC
Reroute Location 46**

Page 39 of 53	1:10,000
UTM83-13F	Date: April, 2016



DAKOTA ACCESS, LLC

**Dakota Access Pipeline Project
North Dakota PSC
Reroute Location 46**

Page 40 of 53

1:10,000


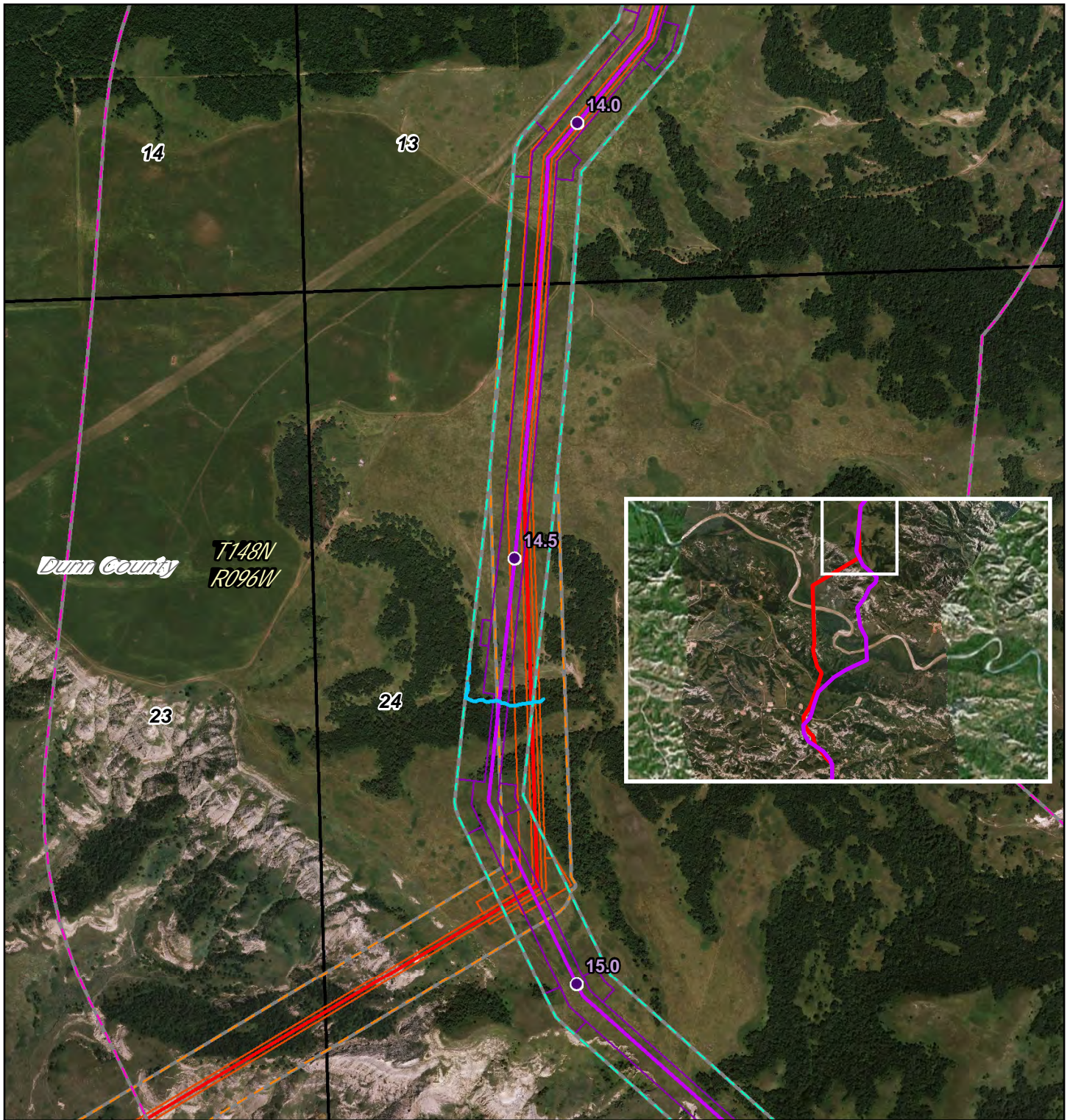
UTM83-13F

Date: April, 2016

AMENDED EXHIBIT A-4

Dunn County - Dakota Access Pipeline Project Reroute

Location Maps




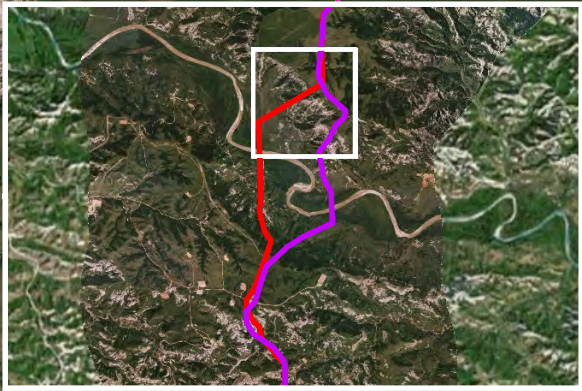
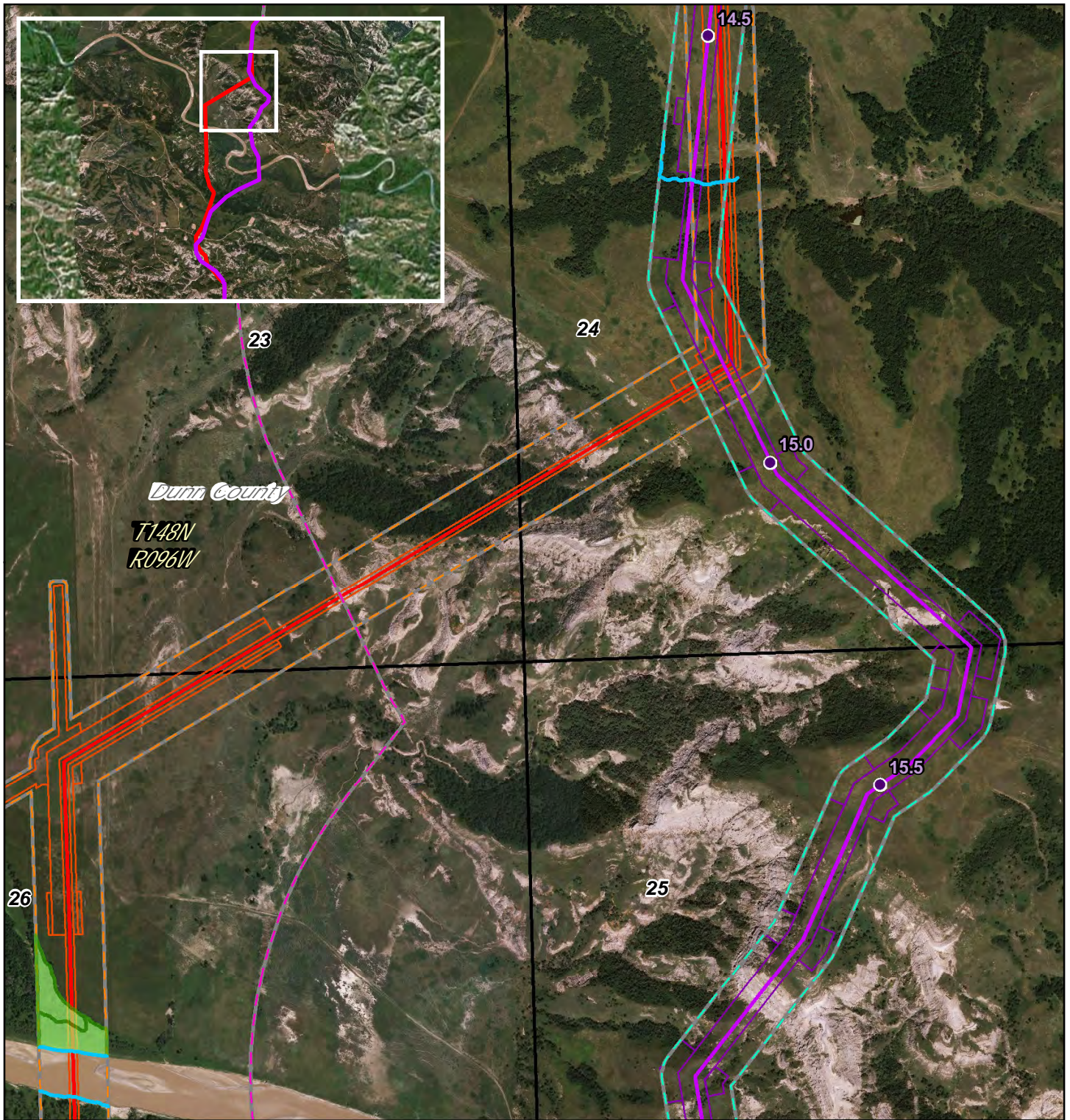
Dakota Access Pipeline Project North Dakota PSC Reroute Location 50

Page 41 of 53

1:10,000

UTM83-13F

Date: April, 2016



DAKOTA ACCESS, LLC


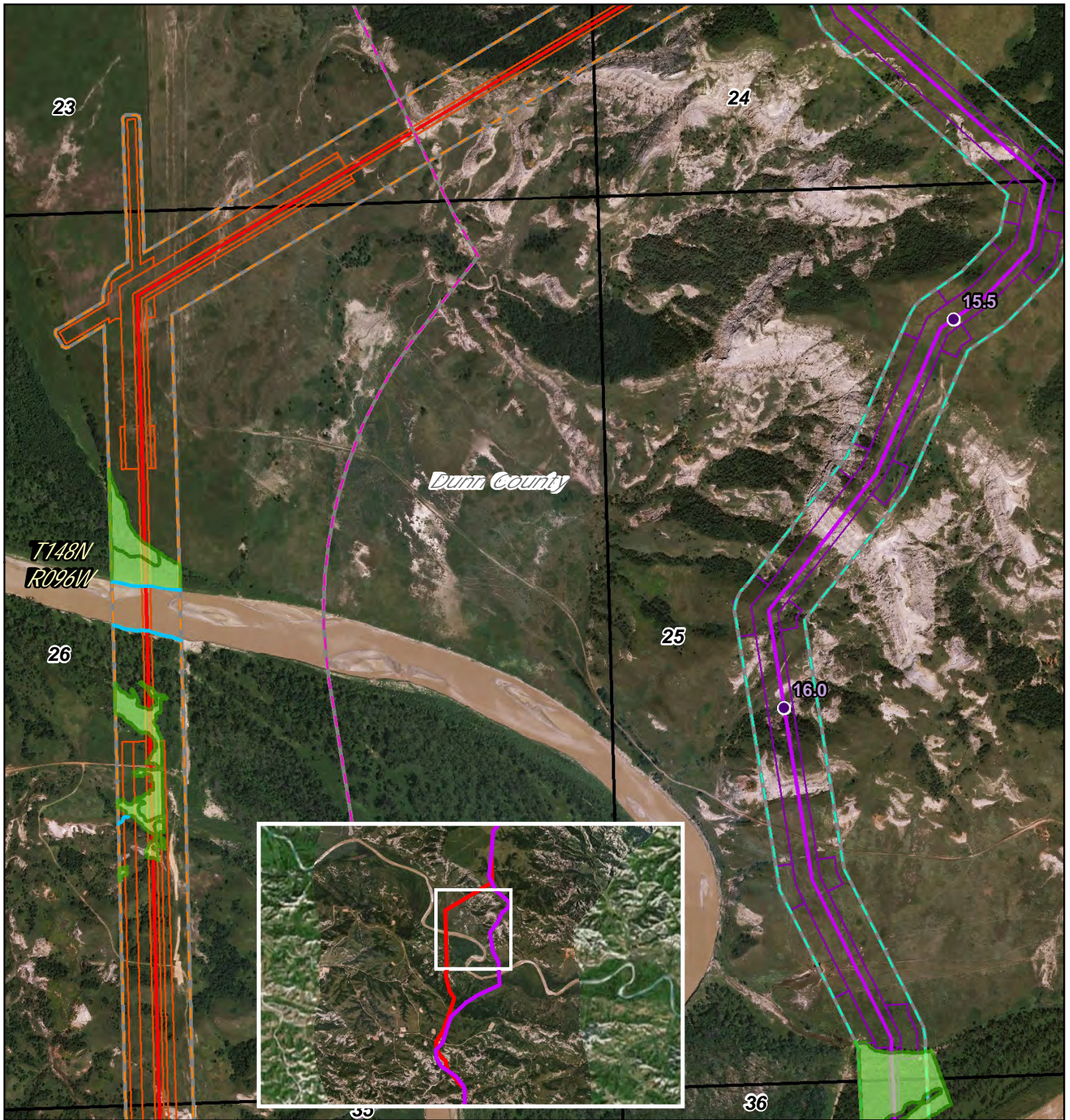
Dakota Access Pipeline Project North Dakota PSC Reroute Location 50

Page 42 of 53

1:10,000

UTM83-13F

Date: April, 2016



DAKOTA ACCESS, LLC


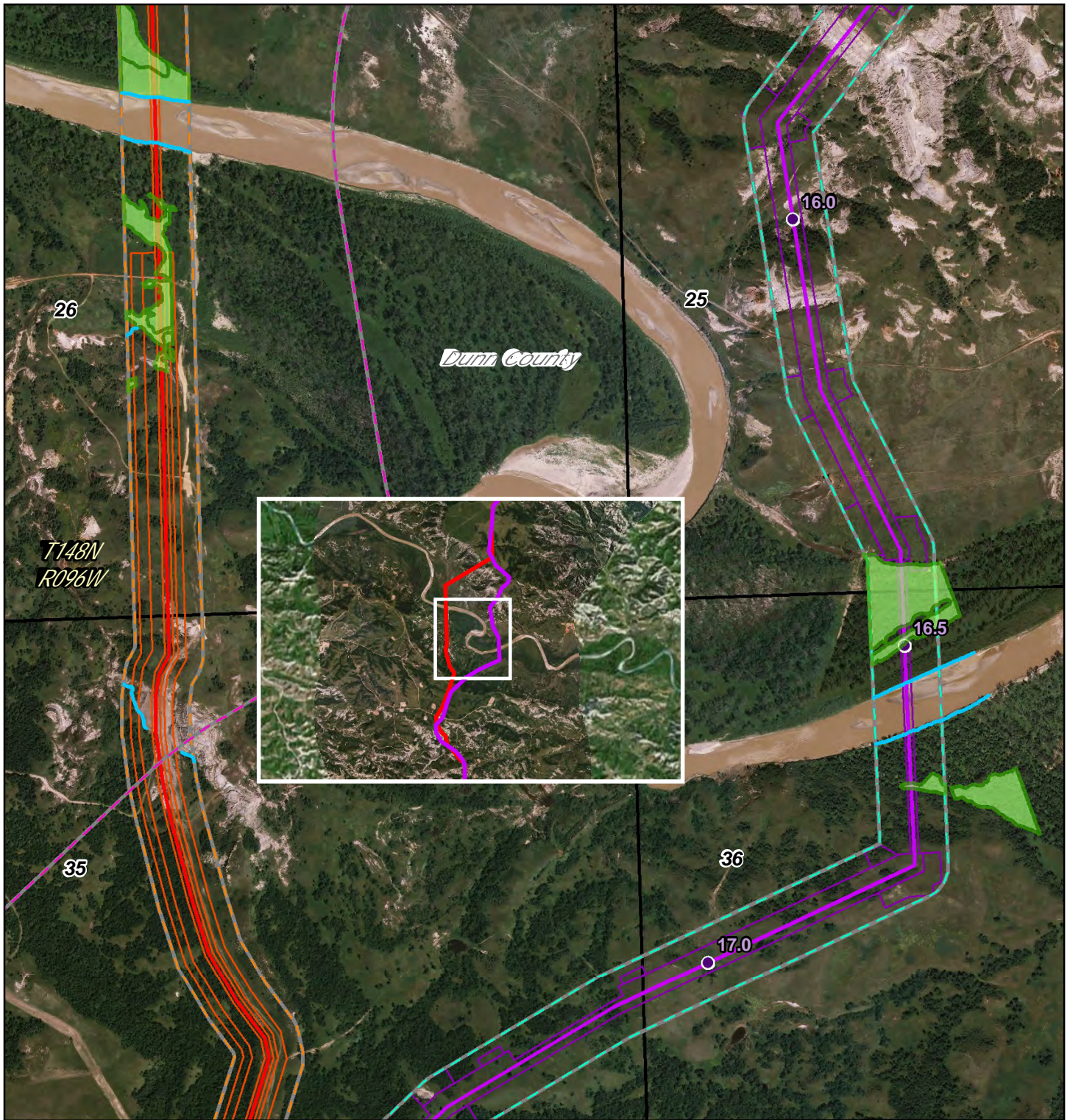
**Dakota Access Pipeline Project
North Dakota PSC
Reroute Location 50**

Page 43 of 53

1:10,000

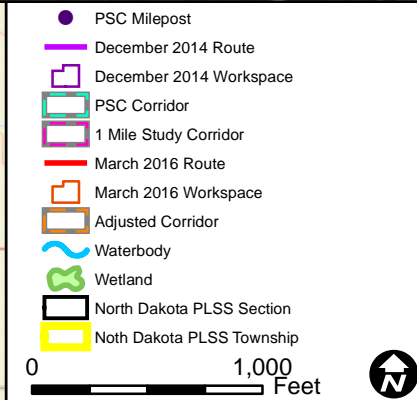
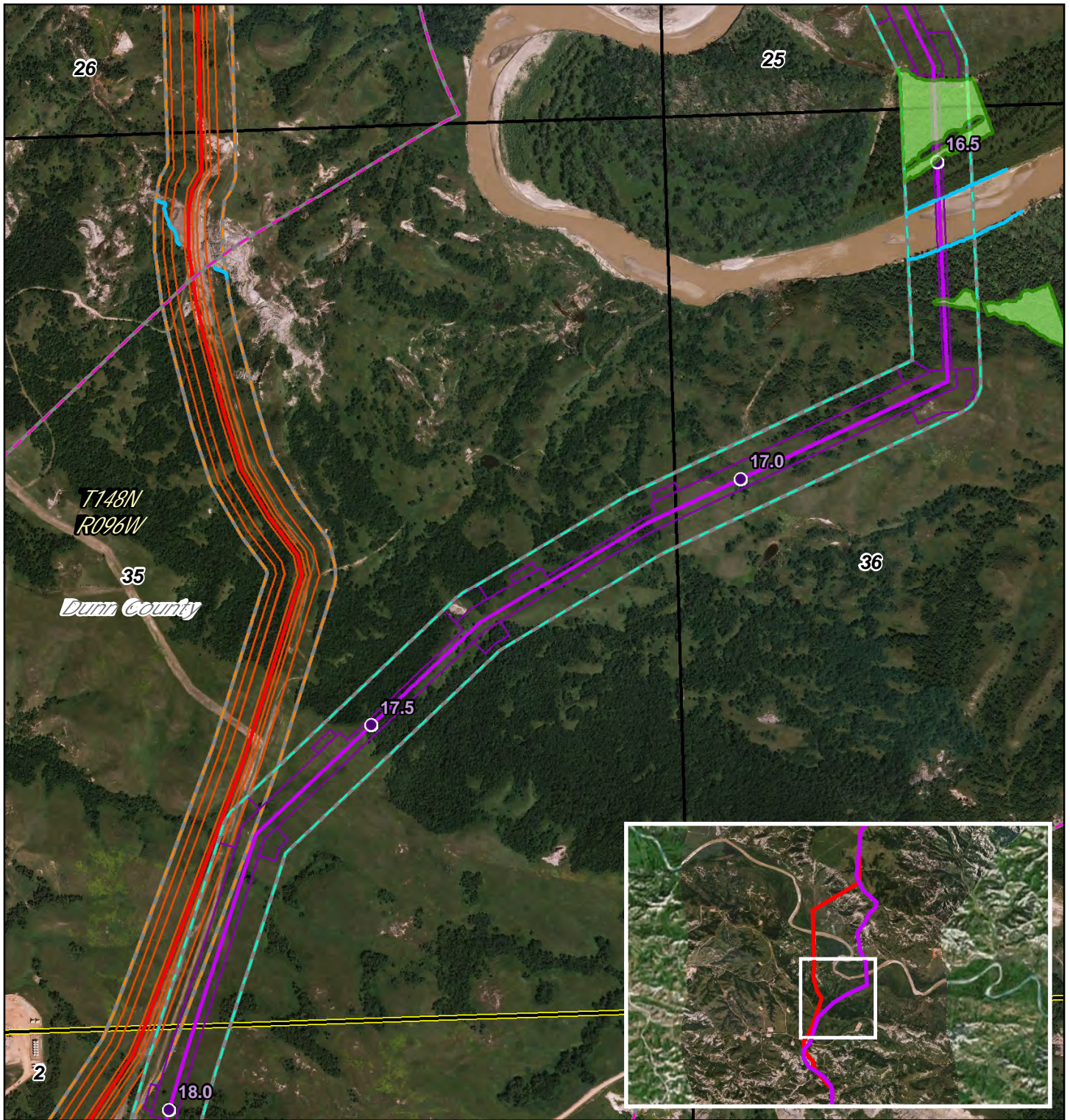
UTM83-13F


Date: April, 2016



**Dakota Access Pipeline Project
North Dakota PSC
Reroute Location 50**

Page 44 of 53	1:10,000
UTM83-13F	Date: April, 2016


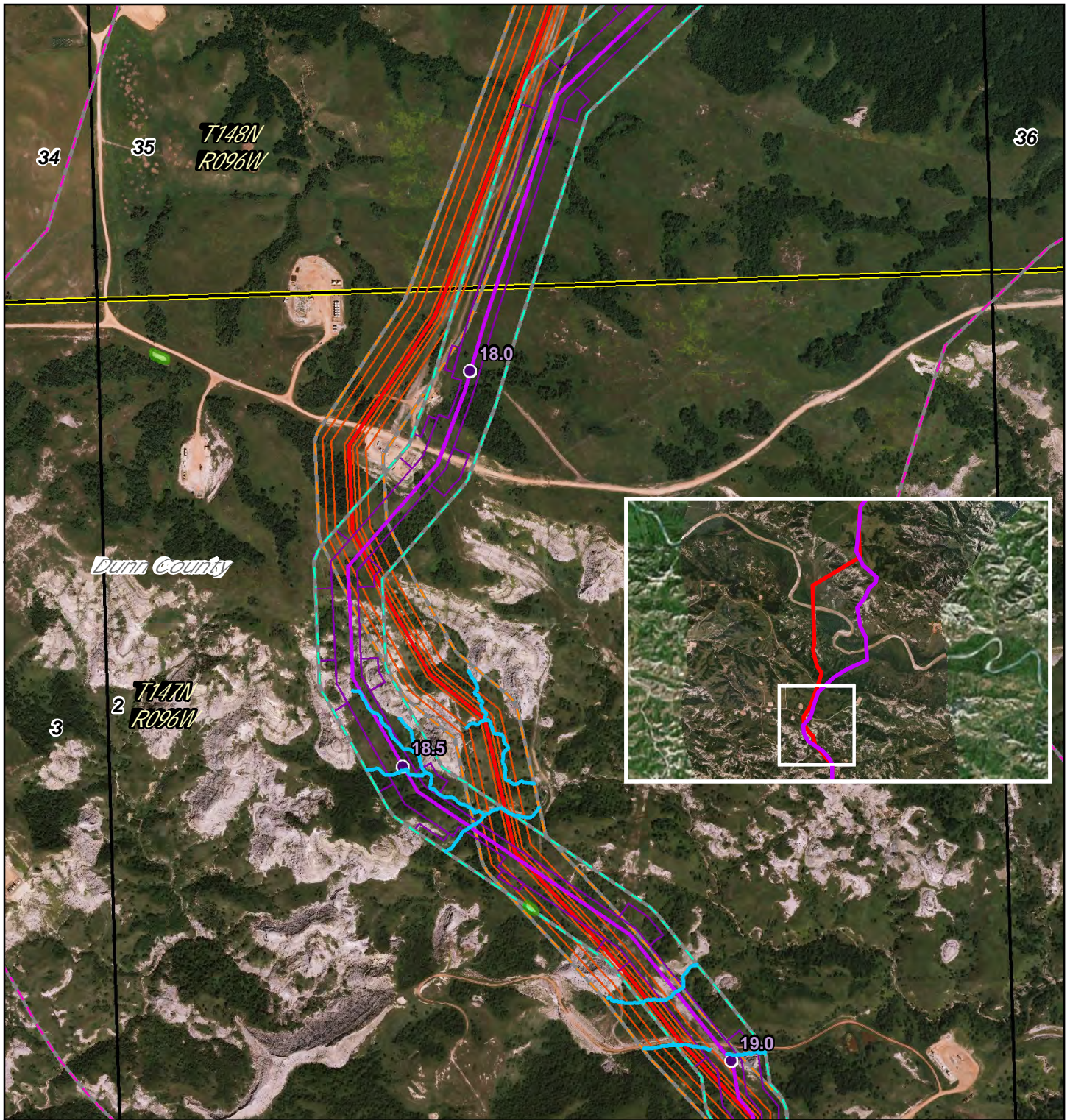




DAKOTA ACCESS, LLC


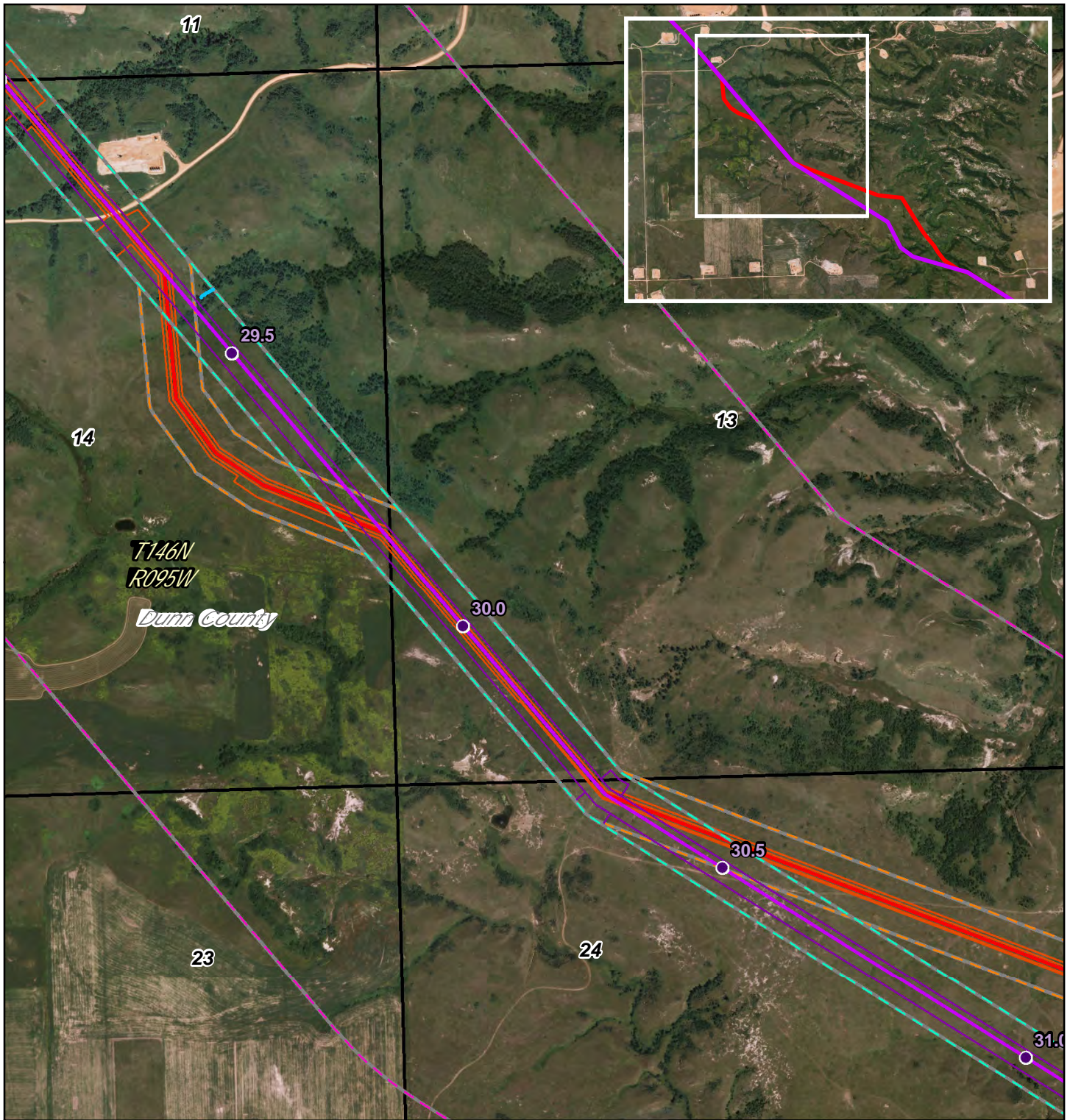
Dakota Access Pipeline Project
North Dakota PSC
Reroute Location 50

Page 45 of 53	1:10,000
UTM83-13F	Date: April, 2016




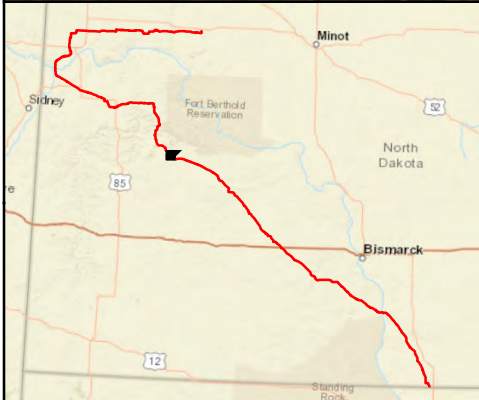
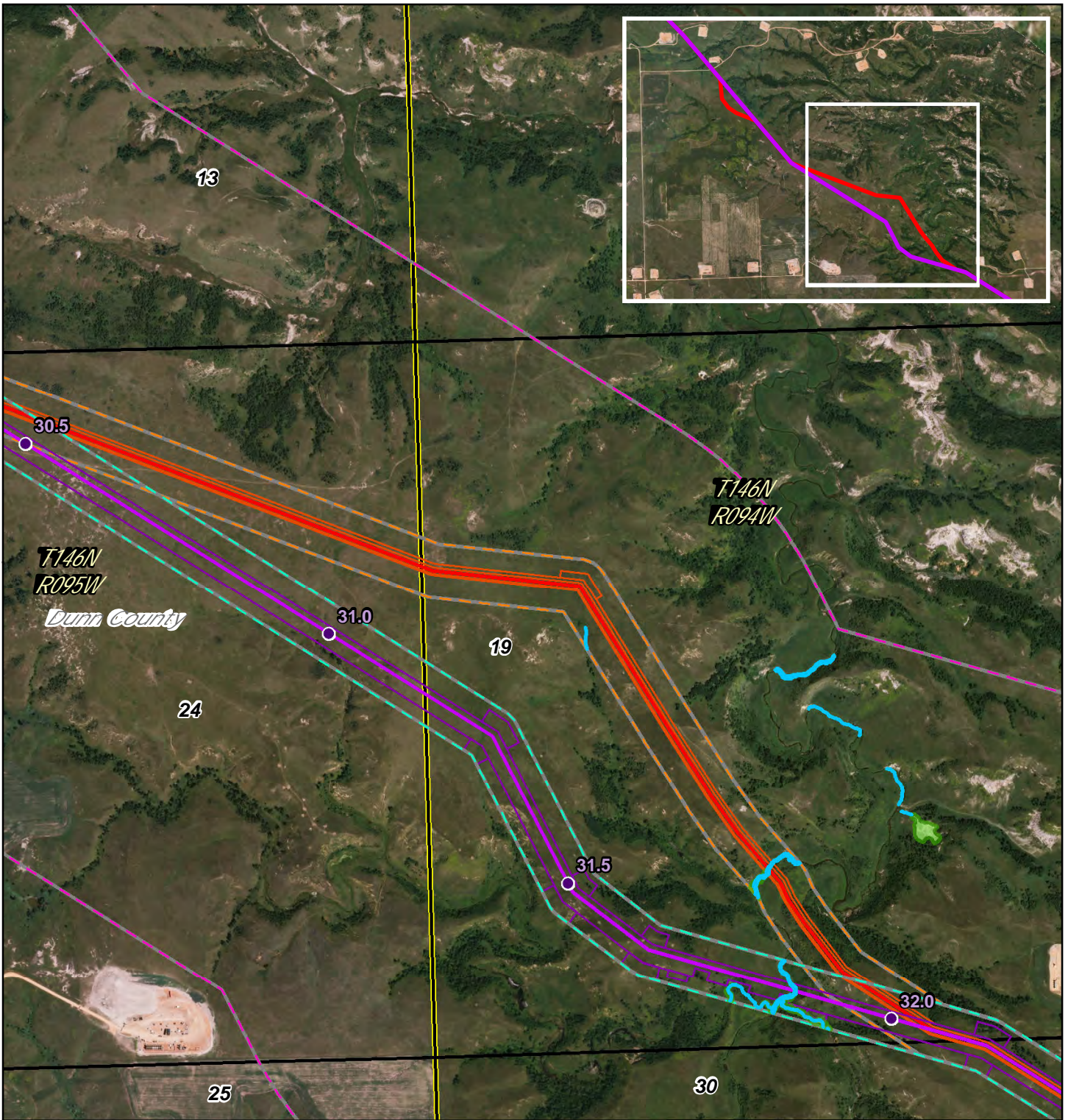
**Dakota Access Pipeline Project
North Dakota PSC
Reroute Location 50**


Page 46 of 53	1:10,000
UTM83-13F	Date: April, 2016



**Dakota Access Pipeline Project
North Dakota PSC
Reroute Location 52**

Page 47 of 53	1:12,500
UTM83-13F	Date: April, 2016

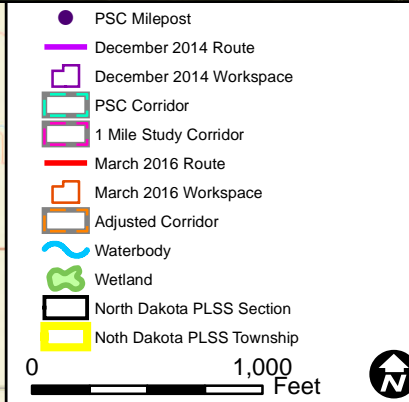
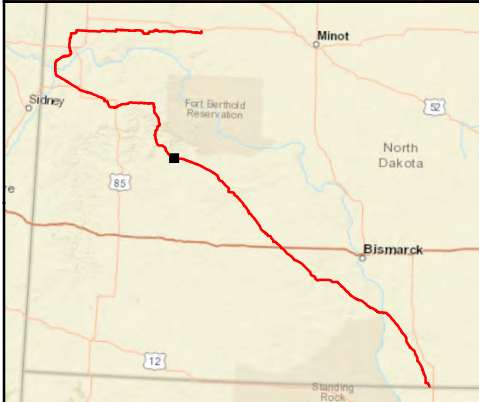
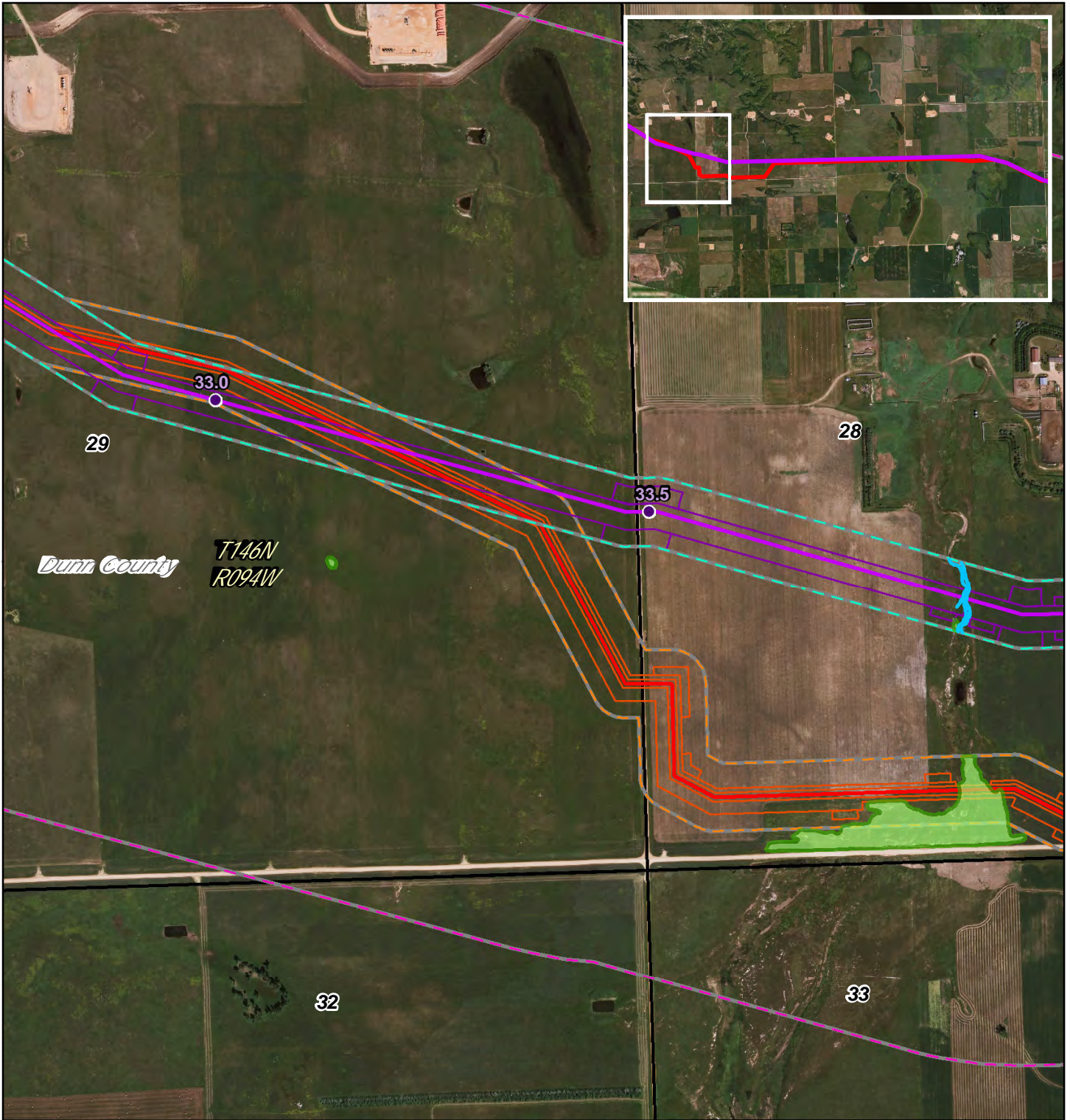





DAKOTA ACCESS, LLC

Dakota Access Pipeline Project
North Dakota PSC
Reroute Location 52

Page 48 of 53	1:12,500
UTM83-13F	Date: April, 2016


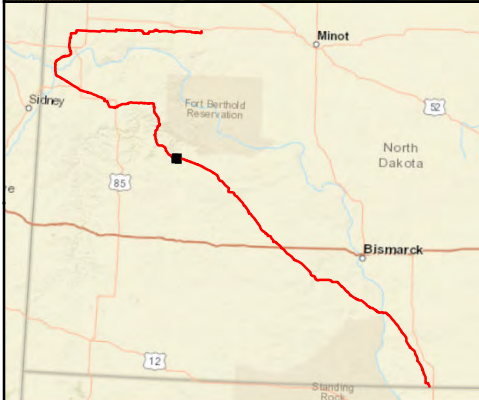
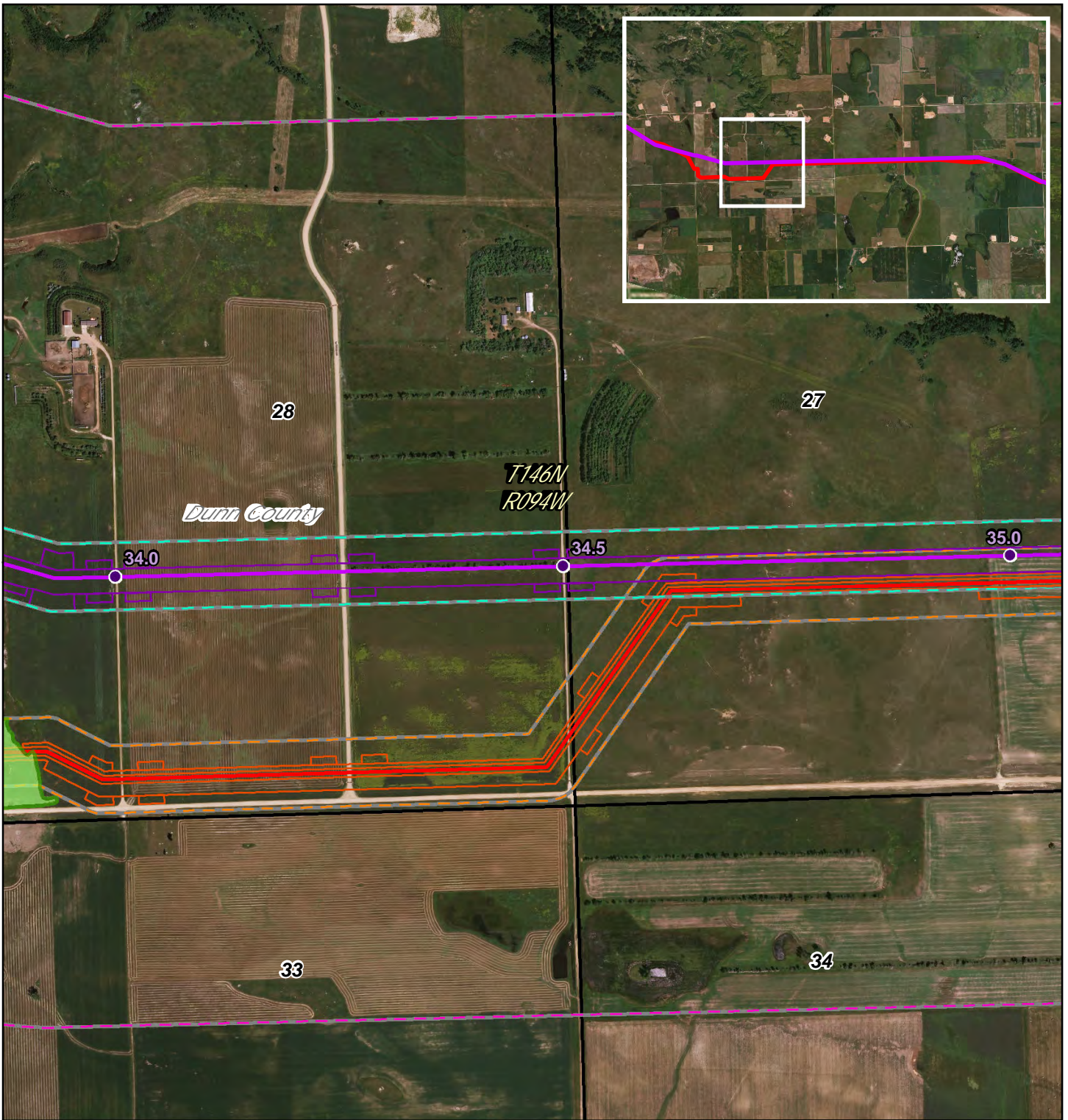




DAKOTA ACCESS, LLC

Dakota Access Pipeline Project
North Dakota PSC
Reroute Location 53

Page 49 of 53	1:10,000
UTM83-13F	Date: April, 2016



DAKOTA ACCESS, LLC


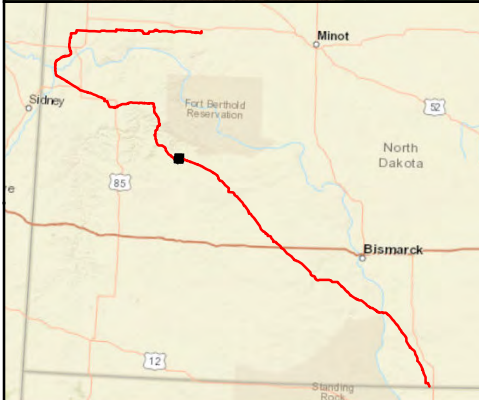
Dakota Access Pipeline Project North Dakota PSC Reroute Location 53

Page 50 of 53

1:10,000


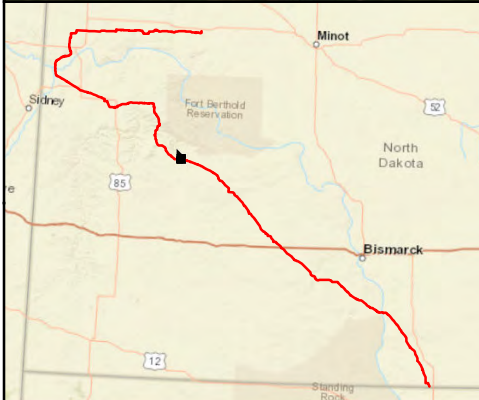
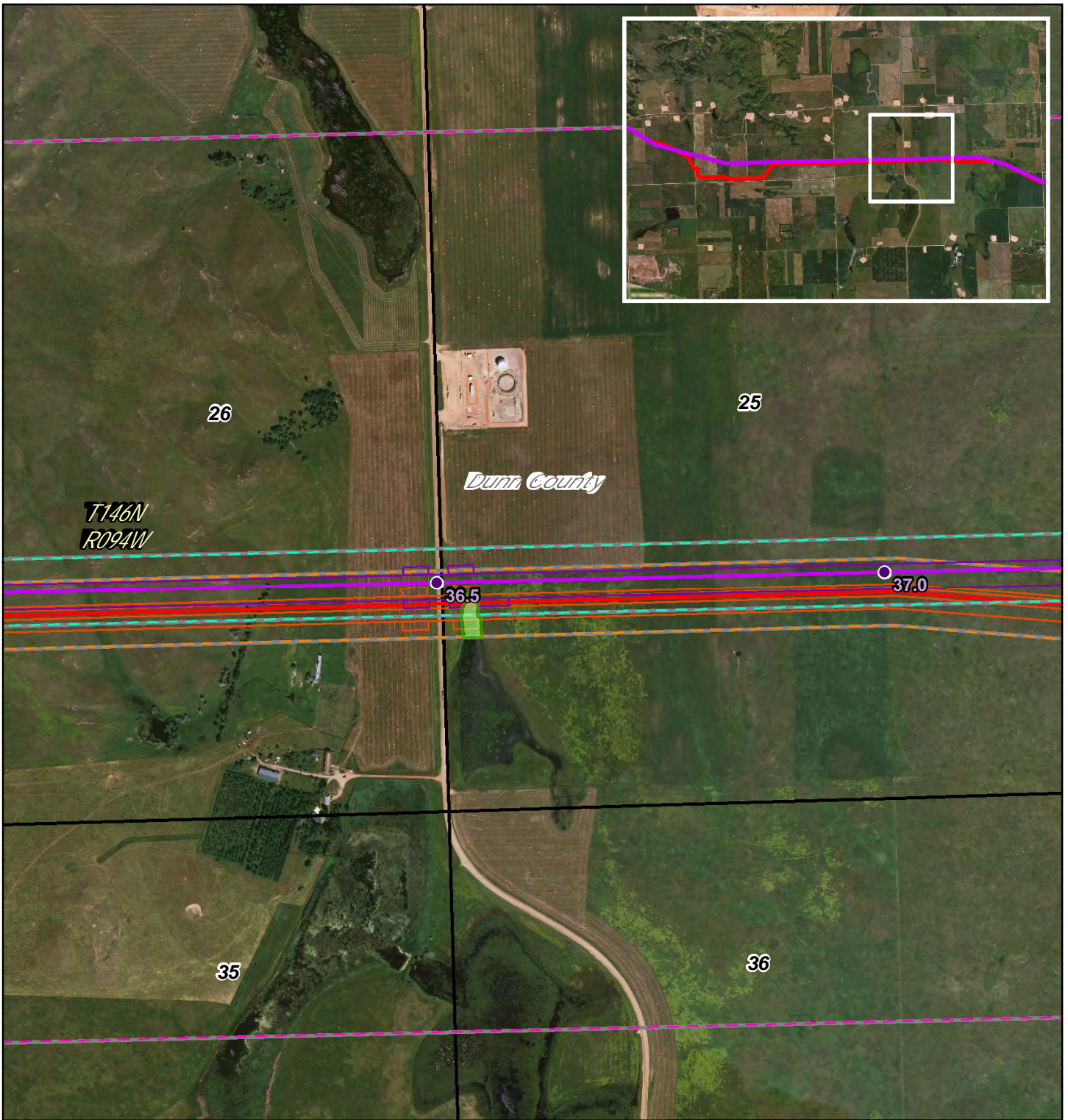
UTM83-13F

Date: April, 2016



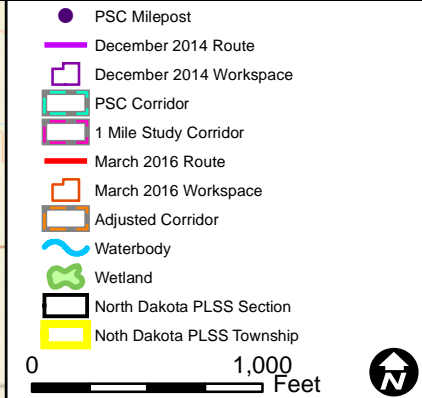
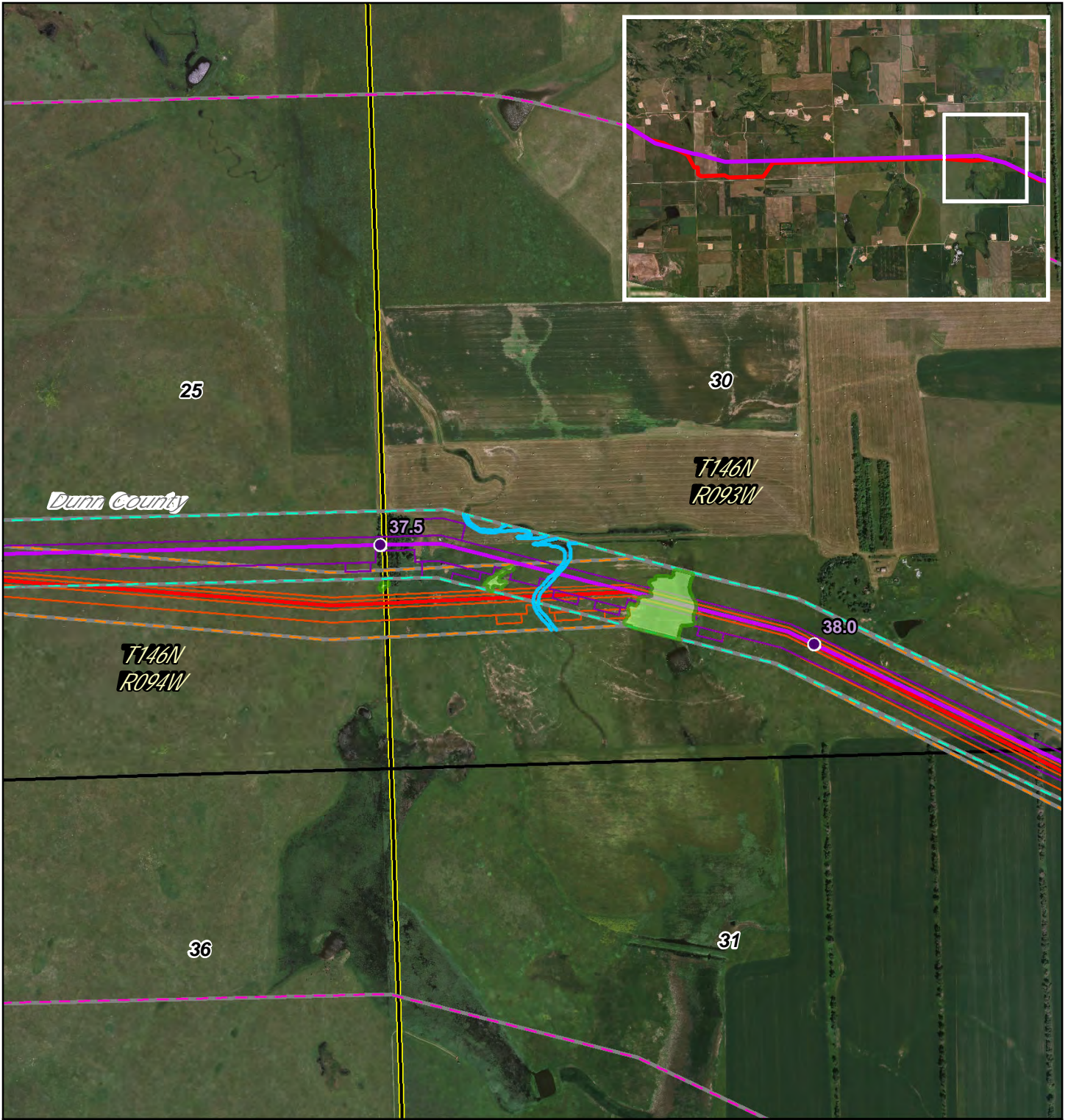
Dakota Access Pipeline Project North Dakota PSC Reroute Location 53

Page 51 of 53	1:10,000
UTM83-13F	Date: April, 2016



Dakota Access Pipeline Project North Dakota PSC Reroute Location 53

Page 52 of 53	1:10,000
UTM83-13F	Date: April, 2016



**Dakota Access Pipeline Project
North Dakota PSC
Reroute Location 53**

Page 53 of 53	1:10,000
UTM83-13F	Date: April, 2016