

**EXHIBIT A**

**Dakota Access Pipeline Project Reroute Location  
Maps and Chart**

Exhibit A

**Dakota Access Pipeline Project  
Route Adjustment Chart**

<b>N.D.C.C. § 49-22-16.3(3) Route Adjustments</b>	
<b>Reroute Location</b>	<b>Lands Impacted</b>
<b>19</b>	<u>Township 156 North, Range 92 West, Mountrail County</u> Sections 32, 33, and 34
<b>21</b>	<u>Township 156 North, Range 93 West, Mountrail County</u> Section 31  <u>Township 156 North, Range 94 West, Mountrail County</u> Sections 34, 35, and 36
<b>23</b>	<u>Township 155 North, Range 95 West, Williams County</u> Section 6  <u>Township 155 North, Range 96 West, Williams County</u> Section 1  <u>Township 156 North, Range 95 West, Williams County</u> Section 31
<b>27</b>	<u>Township 155 North, Range 98 West, Williams County</u> Sections 3 and 4
<b>29</b>	<u>Township 155 North, Range 98 West, Williams County</u> Sections 5 and 6  <u>Township 155 North, Range 99 West, Williams County</u> Section 1
<b>30</b>	<u>Township 155 North, Range 99 West, Williams County</u> Sections 4 and 5
<b>32</b>	<u>Township 155 North, Range 100 West, Williams County</u> Sections 7 and 8  <u>Township 155 North, Range 101 West, Williams County</u> Section 12
<b>33</b>	<u>Township 155 North, Range 101 West, Williams County</u> Sections 11 and 12
<b>37</b>	<u>Township 153 North, Range 103 West, Williams County</u> Sections 23 and 24
<b>38</b>	<u>Township 153 North, Range 103 West, Williams County</u> Sections 23, 26, and 27
<b>40</b>	<u>Township 152 North, Range 103 West, Williams County</u> Sections 18 and 19

**N.D.C.C. § 49-22-16.3(3) Route Adjustments**

<b>Reroute Location</b>	<b>Lands Impacted</b>
<b>41</b>	<u>Township 152 North, Range 103 West, McKenzie County</u> Sections 29, 32, and 33
<b>43</b>	<u>Township 151 North, Range 101 West, McKenzie County</u> Sections 30, 31, and 32  <u>Township 151 North, Range 102 West, McKenzie County</u> Section 25
<b>45</b>	<u>Township 150 North, Range 97 West, McKenzie County</u> Section 19  <u>Township 150 North, Range 98 West, McKenzie County</u> Sections 24, 25, and 26
<b>47</b>	<u>Township 150 North, Range 96 West, McKenzie County</u> Sections 21 and 22
<b>48</b>	<u>Township 150 North, Range 96 West, McKenzie County</u> Section 23
<b>49</b>	<u>Township 149 North, Range 95 West, McKenzie County</u> Sections 6, 7, 17, 18, 20, 21, 28, and 33
<b>51</b>	<u>Township 147 North, Range 95 West, Dunn County</u> Section 30  <u>Township 147 North, Range 96 West, Dunn County</u> Sections 11, 13, 14, 24, and 25
<b>54</b>	<u>Township 145 North, Range 92 West, Dunn County</u> Sections 6, 7, and 8  <u>Township 145 North, Range 93 West, Dunn County</u> Section 1
<b>55</b>	<u>Township 145 North, Range 91 West, Dunn County</u> Sections 28 and 29
<b>56</b>	<u>Township 144 North, Range 91 West, Dunn County</u> Sections 4, 5, and 9
<b>57</b>	<u>Township 144 North, Range 91 West, Dunn County</u> Sections 14, 15, and 23
<b>58</b>	<u>Township 144 North, Range 91 West, Dunn County</u> Sections 23, 24, and 25
<b>59</b>	<u>Township 142 North, Range 89 West, Mercer County</u> Section 5 <u>Township 143 North, Range 89 West, Mercer County</u> Section 32

**N.D.C.C. § 49-22-16.3(3) Route Adjustments**

<b>Reroute Location</b>	<b>Lands Impacted</b>
<b>60</b>	<u>Township 142 North, Range 89 West, Mercer County</u> Sections 23, 25, and 26
<b>61</b>	<u>Township 140 North, Range 87 West, Morton County</u> Sections 20, 21, 28, and 33
<b>62</b>	<u>Township 139 North, Range 86 West, Morton County</u> Sections 7 and 18
<b>63</b>	<u>Township 138 North, Range 84 West, Morton County</u> Sections 30 and 31  <u>Township 138 North, Range 85 West, Morton County</u> Section 25
<b>64</b>	<u>Township 134 North, Range 78 West, Emmons County</u> Sections 16, 17, 21, and 22
<b>65</b>	<u>Township 133 North, Range 77 West, Emmons County</u> Sections 17 and 20
<b>66</b>	<u>Township 131 North, Range 76 West, Emmons County</u> Sections 18 and 19
<b>67</b>	<u>Township 130 North, Range 76 West, Emmons County</u> Sections 15 and 22
<b>68</b>	<u>Township 129 North, Range 75 West, Emmons County</u> Section 30  <u>Township 129 North, Range 76 West, Emmons County</u> Sections 24 and 25
<b>70</b>	<u>Township 151 North, Range 102 West, McKenzie County</u> Sections 23, 24, and 25
<b>77</b>	<u>Township 154 North, Range 102 West, Williams County</u> Sections 10 and 15
<b>85</b>	<u>Township 151 North, Range 101 West, McKenzie County</u> Sections 34 and 35
<b>90</b>	<u>Township 145 North, Range 93 West, Dunn County</u> Sections 2 and 3  <u>Township 146 North, Range 93 West, Dunn County</u> Section 34
<b>91</b>	<u>Township 145 North, Range 92 West, Dunn County</u> Sections 14 and 15
<b>95</b>	<u>Township 143 North, Range 90 West, Mercer County</u> Sections 23 and 24



**N.D.C.C. § 49-22-16.3(3) Route Adjustments**

<b>Reroute Location</b>	<b>Lands Impacted</b>
<b>126</b>	<u>Township 141 North, Range 88 West, Mercer County</u> Sections 15, 16, and 22
<b>127</b>	<u>Township 144 North, Range 91 West, Dunn County</u> Sections 4 and 9
<b>130</b>	<u>Township 153 North, Range 102 West, Williams County</u> Sections 8 and 17
<b>131</b>	<u>Township 150 North, Range 96 West, McKenzie County</u> Sections 23, 24, and 25

**N.D.C.C. § 49-22-16.3 and N.D.C.C. § 49-22-16.3(3) Route Adjustments**

<b>Reroute Location</b>	<b>Lands Impacted</b>
<b>35</b>	<u>Township 154 North, Range 102 West, Williams County</u> Section 27
<b>39</b>	<u>Township 152 North, Range 103 West, Williams County</u> Section 6  <u>Township 153 North, Range 103 West, Williams County</u> Section 34
<b>69</b>	<u>Township 129 North, Range 75 West, Emmons County</u> Sections 29, 30, and 32
<b>71</b>	<u>Township 155 North, Range 91 West, Mountrail County</u> Section 5  <u>Township 156 North, Range 91 West, Mountrail County</u> Sections 32 and 33
<b>72</b>	<u>Township 156 North, Range 91 West, Mountrail County</u> Sections 31 and 32  <u>Township 156 North, Range 92 West, Mountrail County</u> Section 36
<b>74</b>	<u>Township 155 North, Range 99 West, Williams County</u> Sections 1 and 2
<b>75</b>	<u>Township 155 North, Range 102 West, Williams County</u> Sections 22, 27, and 34

**N.D.C.C. § 49-22-16.3 and N.D.C.C. § 49-22-16.3(3) Route Adjustments**

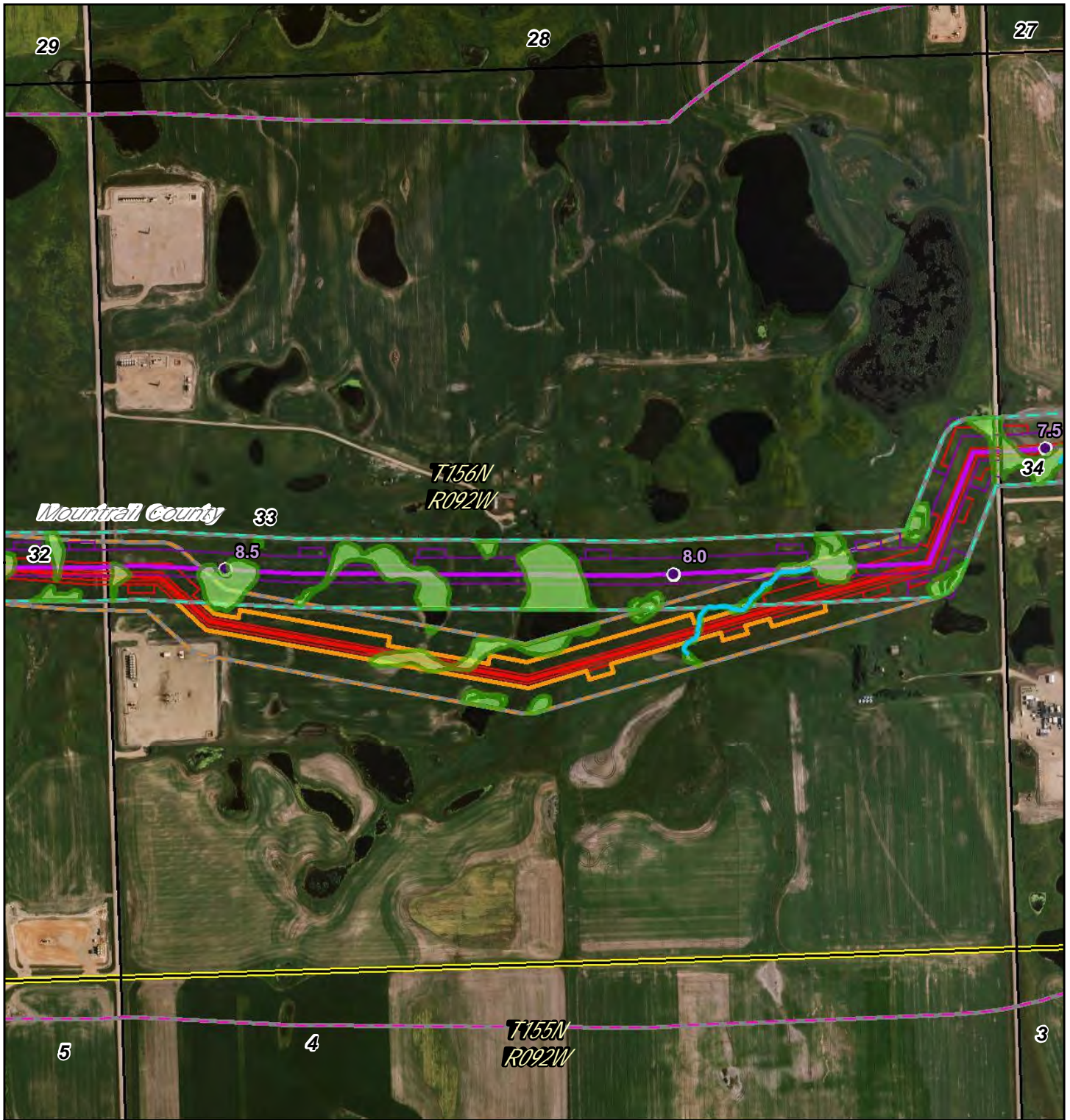
<b>Reroute Location</b>	<b>Lands Impacted</b>
76	<u>Township 154 North, Range 102 West, Williams County</u> Section 10
78	<u>Township 154 North, Range 102 West, Williams County</u> Sections 27 and 34
79	<u>Township 153 North, Range 102 West, Williams County</u> Sections 17 and 18
80	<u>Township 152 North, Range 103 West, McKenzie County</u> Sections 29 and 30
81	<u>Township 151 North, Range 103 West, McKenzie County</u> Sections 1 and 12
82	<u>Township 151 North, Range 102 West, McKenzie County</u> Section 7  <u>Township 151 North, Range 103 West, McKenzie County</u> Section 12
83	<u>Township 151 North, Range 102 West, McKenzie County</u> Sections 23 and 24
84	<u>Township 151 North, Range 101 West, McKenzie County</u> Section 33
86	<u>Township 150 North, Range 98 West, McKenzie County</u> Section 26
87	<u>Township 150 North, Range 96 West, McKenzie County</u> Sections 19 and 20
88	<u>Township 150 North, Range 95 West, McKenzie County</u> Section 31  <u>Township 150 North, Range 96 West, McKenzie County</u> Sections 25 and 36
89	<u>Township 148 North, Range 95 West, Dunn County</u> Section 7
92	<u>Township 145 North, Range 91 West, Dunn County</u> Section 34
93	<u>Township 143 North, Range 90 West, Mercer County</u> Section 8
94	<u>Township 143 North, Range 90 West, Mercer County</u> Sections 14, 15, and 23
96	<u>Township 142 North, Range 89 West, Mercer County</u> Sections 25 and 26

**N.D.C.C. § 49-22-16.3 and N.D.C.C. § 49-22-16.3(3) Route Adjustments**

<b>Reroute Location</b>	<b>Lands Impacted</b>
97	<u>Township 142 North, Range 88 West, Mercer County</u> Section 31
	<u>Township 142 North, Range 89 West, Mercer County</u> Sections 25 and 36
98	<u>Township 141 North, Range 88 West, Mercer County</u> Sections 5 and 6
99	<u>Township 141 North, Range 88 West, Mercer County</u> Sections 22, 26, and 27
100	<u>Township 141 North, Range 88 West, Mercer County</u> Sections 26 and 35
101	<u>Township 140 North, Range 87 West, Morton County</u> Sections 17 and 20
102	<u>Township 139 North, Range 87 West, Morton County</u> Sections 1 and 12
103	<u>Township 139 North, Range 86 West, Morton County</u> Section 18
104	<u>Township 139 North, Range 86 West, Morton County</u> Section 17
105	<u>Township 139 North, Range 86 West, Morton County</u> Sections 16, 17, and 21
106	<u>Township 139 North, Range 86 West, Morton County</u> Sections 27, 34, and 35
107	<u>Township 138 North, Range 85 West, Morton County</u> Sections 7 and 8
108	<u>Township 138 North, Range 85 West, Morton County</u> Sections 14, 15 and 23
109	<u>Township 138 North, Range 85 West, Morton County</u> Sections 24 and 25
110	<u>Township 138 North, Range 84 West, Morton County</u> Sections 31 and 32
111	<u>Township 137 North, Range 84 West, Morton County</u> Sections 4, 5, and 9
112	<u>Township 137 North, Range 84 West, Morton County</u> Sections 15 and 16
113	<u>Township 137 North, Range 84 West, Morton County</u> Section 23
114	<u>Township 137 North, Range 84 West, Morton County</u> Section 25

**N.D.C.C. § 49-22-16.3 and N.D.C.C. § 49-22-16.3(3) Route Adjustments**

<b>Reroute Location</b>	<b>Lands Impacted</b>
<b>115</b>	<u>Township 137 North, Range 83 West, Morton County</u> Section 25
<b>116</b>	<u>Township 136 North, Range 81 West, Morton County</u> Sections 29 and 32
<b>117</b>	<u>Township 135 North, Range 81 West, Morton County</u> Sections 11 and 12
<b>118</b>	<u>Township 135 North, Range 80 West, Morton County</u> Sections 22 and 27
<b>119</b>	<u>Township 134 North, Range 79 West, Morton County</u> Sections 4 and 5
<b>120</b>	<u>Township 134 North, Range 79 West, Morton County</u> Sections 4, 9, and 10
<b>121</b>	<u>Township 134 North, Range 79 West, Emmons County</u> Sections 11 and 12
<b>122</b>	<u>Township 133 North, Range 78 West, Emmons County</u> Section 1
<b>123</b>	<u>Township 132 North, Range 77 West, Emmons County</u> Sections 27 and 28
<b>124</b>	<u>Township 129 North, Range 76 West, Emmons County</u> Sections 1 and 2  <u>Township 130 North, Range 76 West, Emmons County</u> Section 35
<b>125</b>	<u>Township 145 North, Range 92 West, Dunn County</u> Sections 10 and 15
<b>129</b>	<u>Township 151 North, Range 102 West, McKenzie County</u> Sections 7 and 8



- PSC Milepost
- December 2014 Route
- December 2014 Workspace
- PSC Corridor
- 1 Mile Study Corridor
- May 2016 Route
- May 2016 Workspace
- Adjusted Corridor
- Area Outside of 2014 PSC Corridor
- North Dakota PLSS Section
- North Dakota PLSS Township

0 900  
Feet

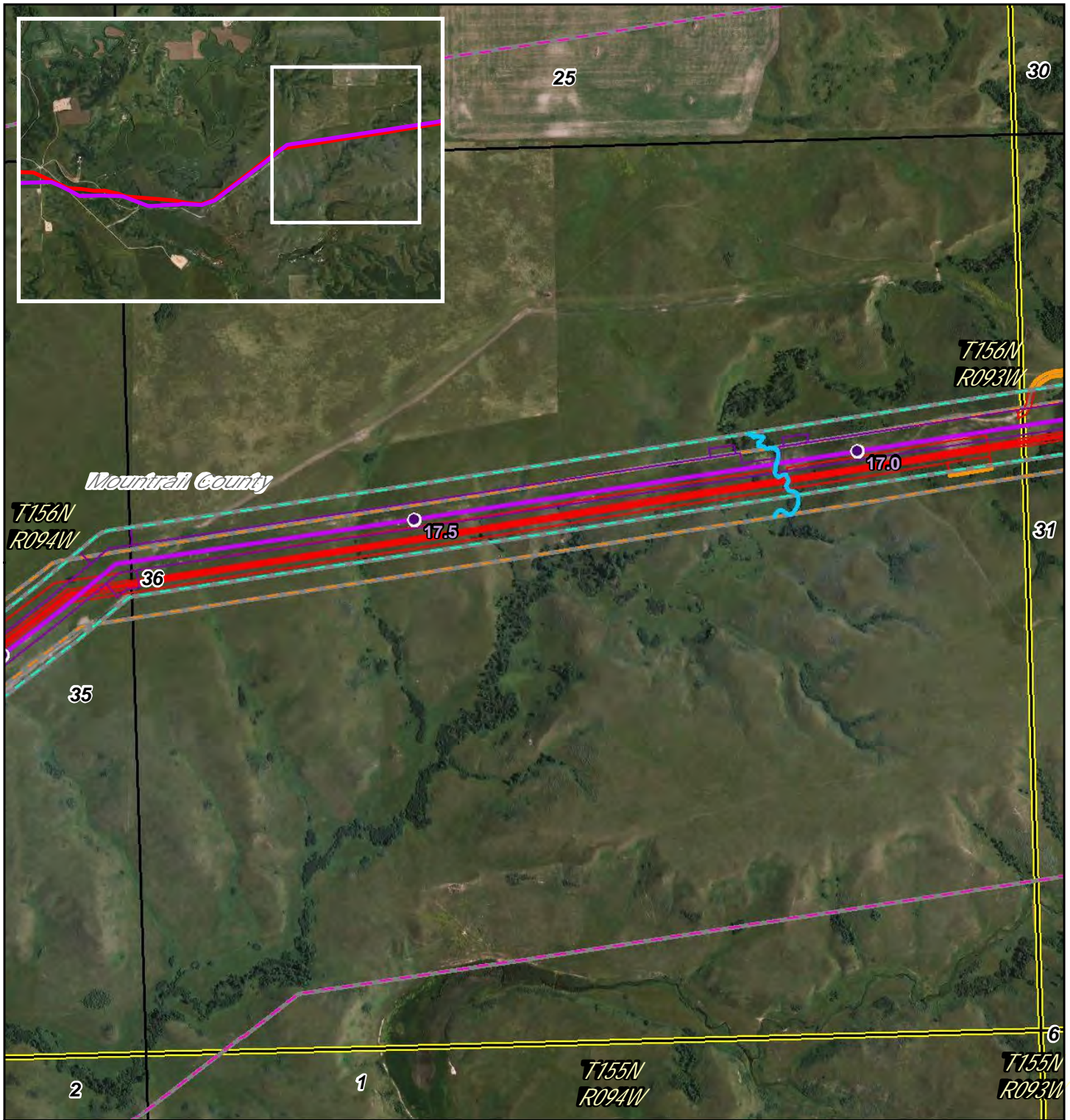


**DAKOTA ACCESS, LLC**

**Dakota Access Pipeline Project  
North Dakota PSC  
Reroute Location 19**

Page 1 of 104	1:10,000
UTM83-13F	Date: May, 2016





- PSC Milepost
- December 2014 Route
- ▭ December 2014 Workspace
- ▭ PSC Corridor
- ▭ 1 Mile Study Corridor
- May 2016 Route
- ▭ May 2016 Workspace
- ▭ Adjusted Corridor
- ▭ Area Outside of 2014 PSC Corridor
- ▭ North Dakota PLSS Section
- ▭ North Dakota PLSS Township

0 900 Feet

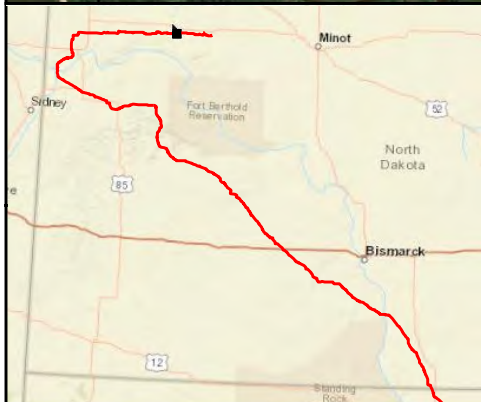
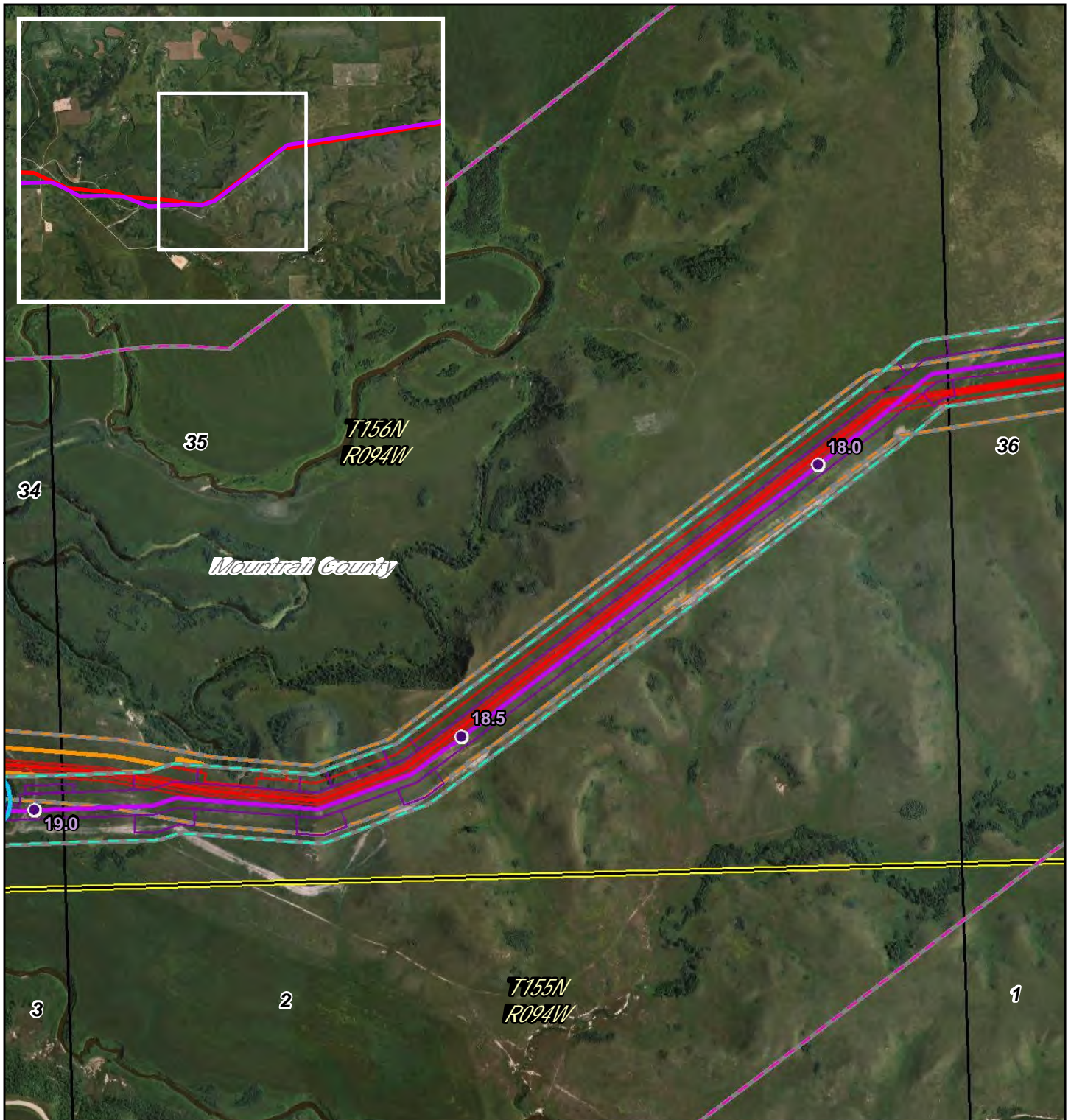
Waterbody  
Wetland

## Dakota Access Pipeline Project North Dakota PSC Reroute Location 21

Page 2 of 104  
UTM83-13F

1:10,000  
Date: May, 2016





- PSC Milepost
- December 2014 Route
- December 2014 Workspace
- PSC Corridor
- 1 Mile Study Corridor
- May 2016 Route
- May 2016 Workspace
- Adjusted Corridor
- Area Outside of 2014 PSC Corridor
- North Dakota PLSS Section
- North Dakota PLSS Township

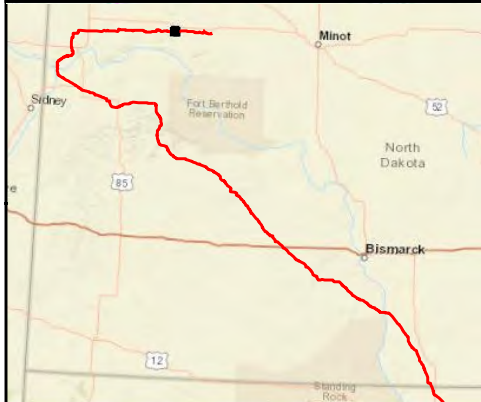
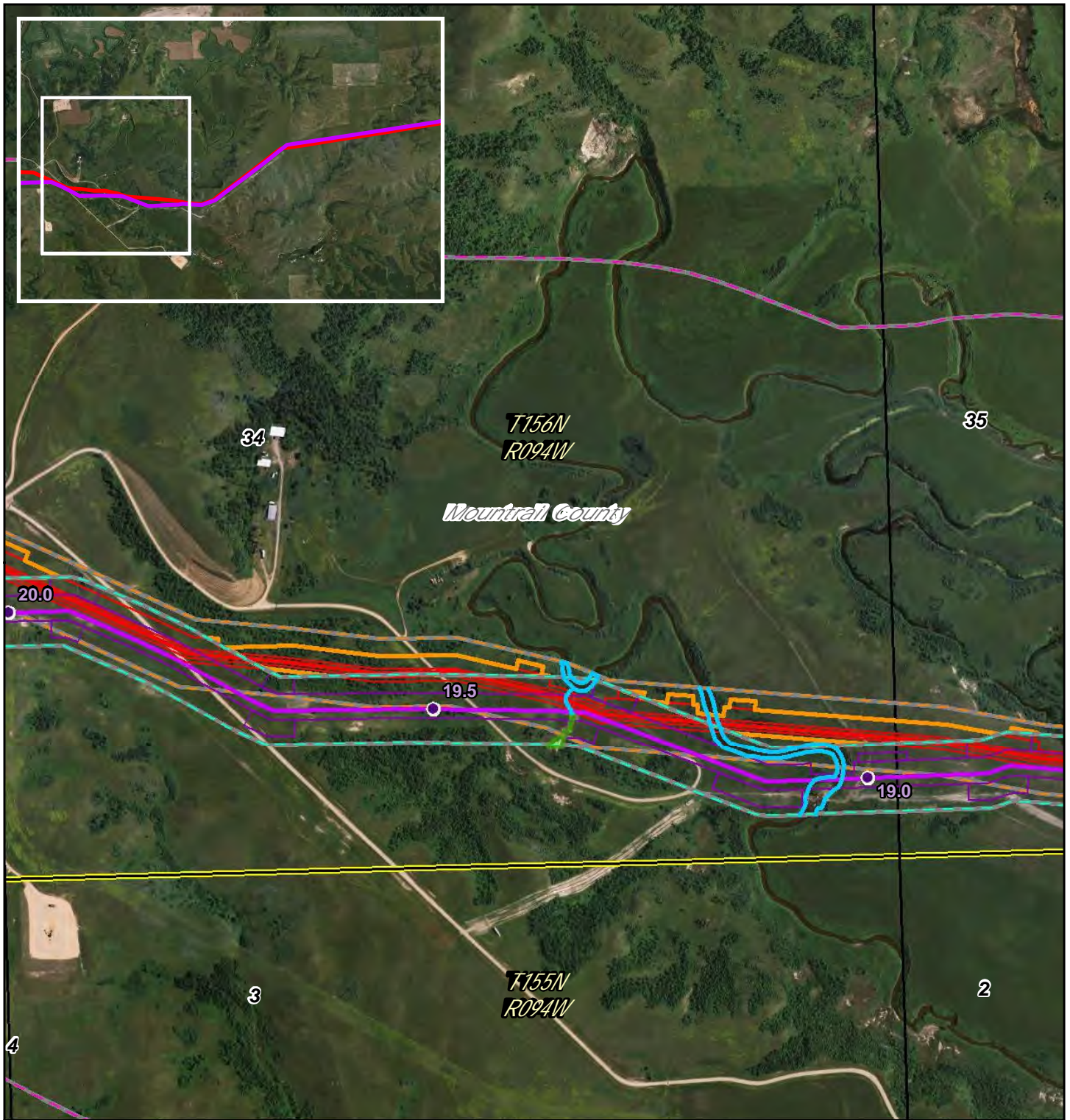
0 900 Feet



## Dakota Access Pipeline Project North Dakota PSC Reroute Location 21

Page 3 of 104	1:10,000
UTM83-13F	Date: May, 2016





- PSC Milepost
- December 2014 Route
- December 2014 Workspace
- PSC Corridor
- 1 Mile Study Corridor
- May 2016 Route
- May 2016 Workspace
- Adjusted Corridor
- Area Outside of 2014 PSC Corridor
- North Dakota PLSS Section
- North Dakota PLSS Township

~ Waterbody  
~ Wetland

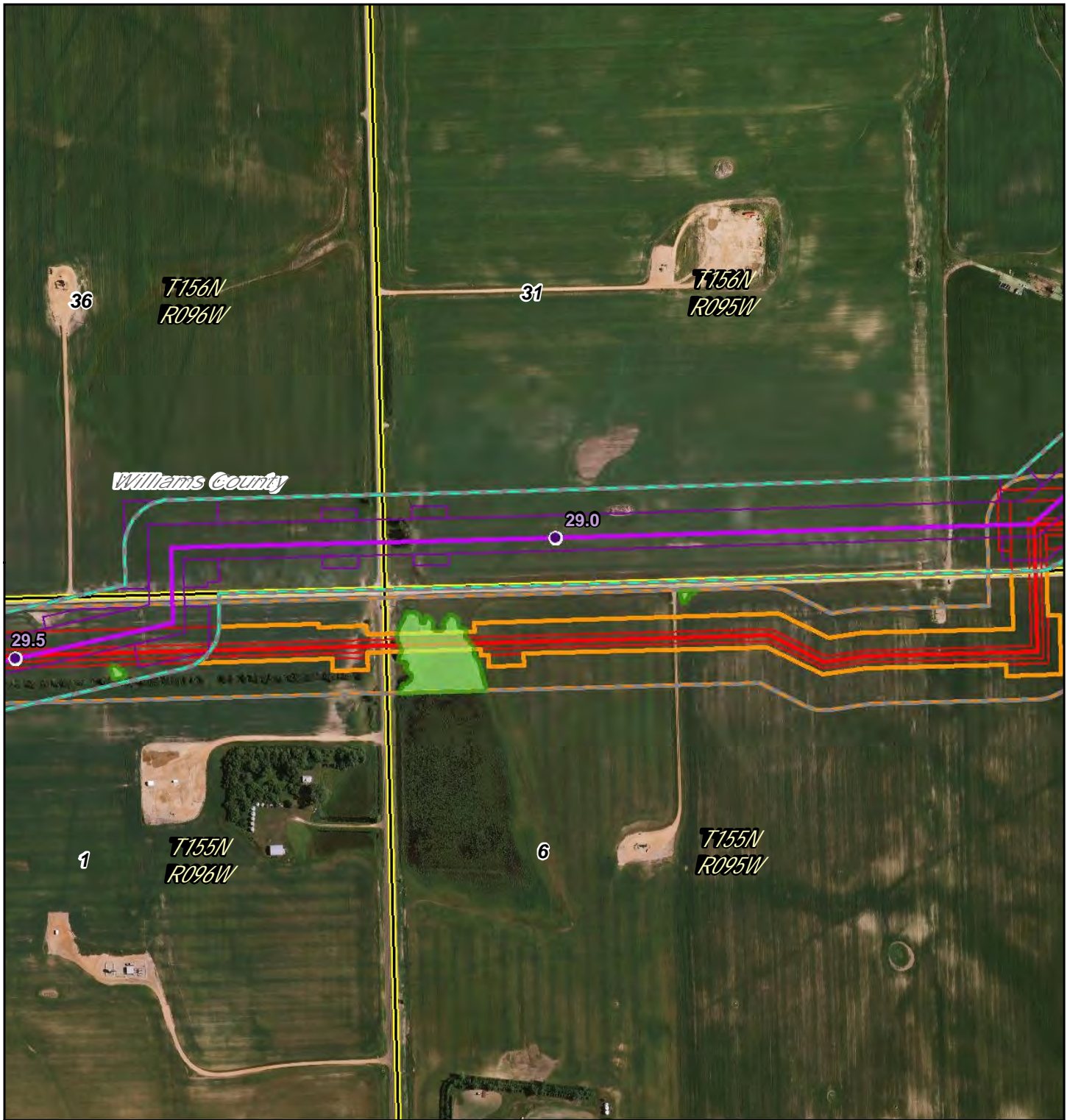
0 900 Feet

**DAKOTA ACCESS, LLC**

**Dakota Access Pipeline Project  
North Dakota PSC  
Reroute Location 21**

Page 4 of 104	1:10,000
UTM83-13F	Date: May, 2016





- PSC Milepost
- December 2014 Route
- ▭ December 2014 Workspace
- ▭ PSC Corridor
- ▭ 1 Mile Study Corridor
- May 2016 Route
- ▭ May 2016 Workspace
- ▭ Adjusted Corridor
- ▭ Area Outside of 2014 PSC Corridor
- ▭ North Dakota PLSS Section
- ▭ North Dakota PLSS Township

Waterbody  
 Wetland

0 650 Feet

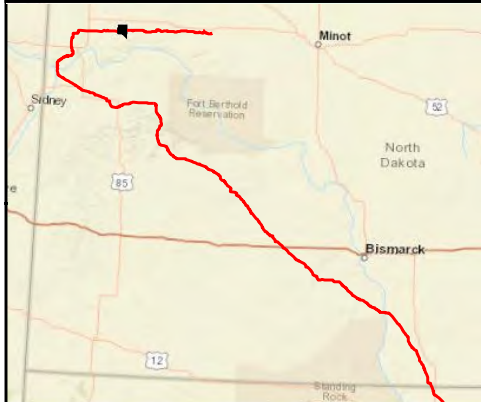
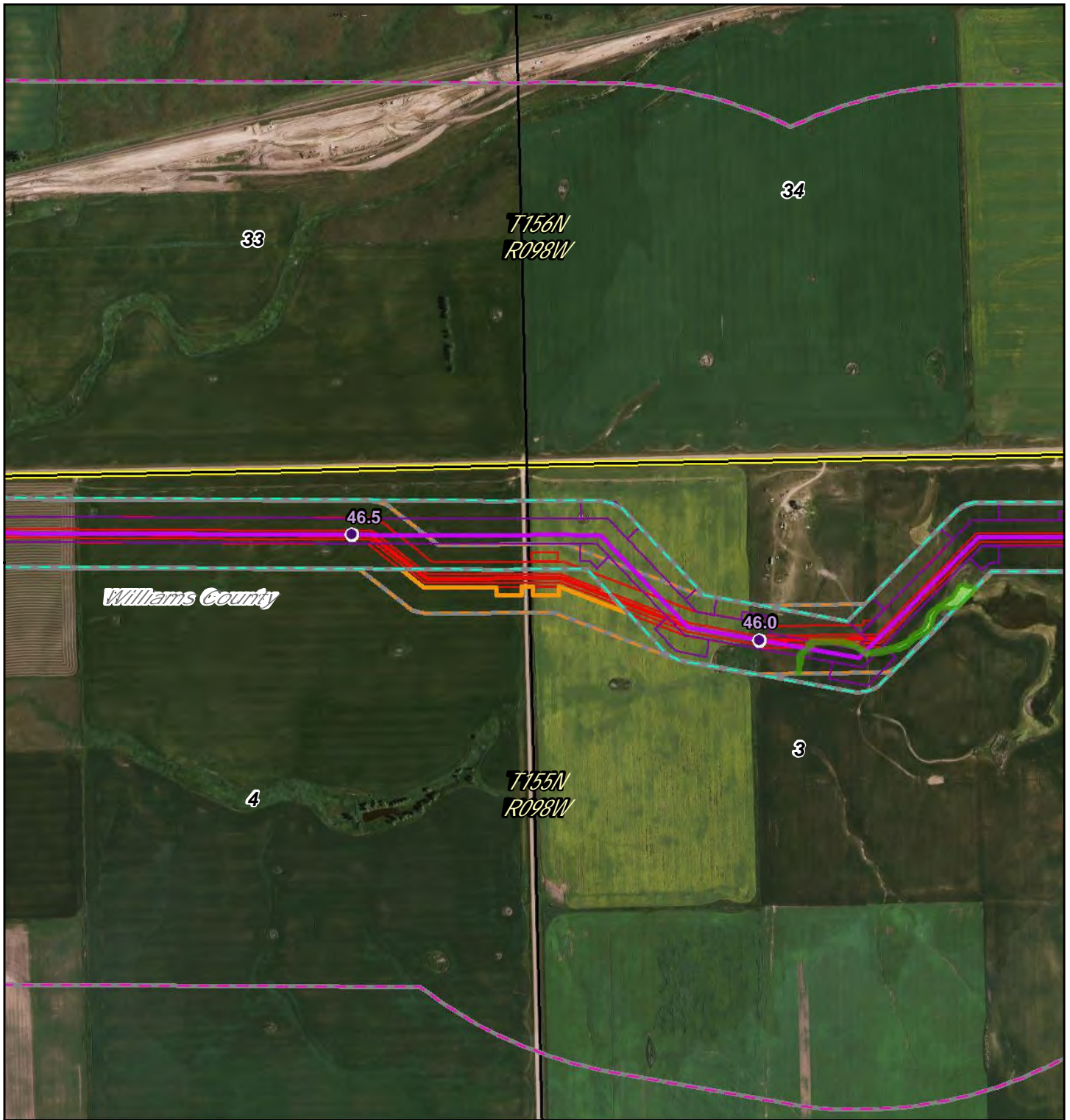


## Dakota Access Pipeline Project North Dakota PSC Reroute Location 23

Page 5 of 104  
UTM83-13F

1:7,200  
Date: May, 2016





- PSC Milepost
- December 2014 Route
- ▭ December 2014 Workspace
- ▭ PSC Corridor
- ▭ 1 Mile Study Corridor
- May 2016 Route
- ▭ May 2016 Workspace
- ▭ Adjusted Corridor
- ▭ Area Outside of 2014 PSC Corridor
- ▭ North Dakota PLSS Section
- ▭ North Dakota PLSS Township

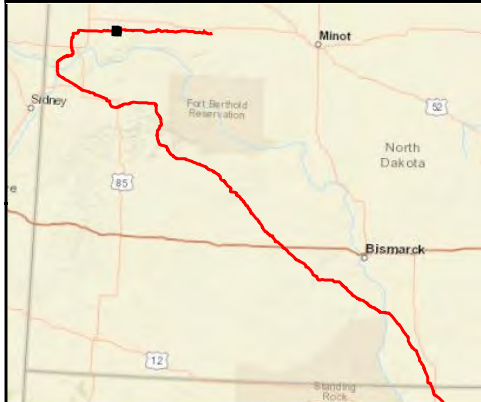
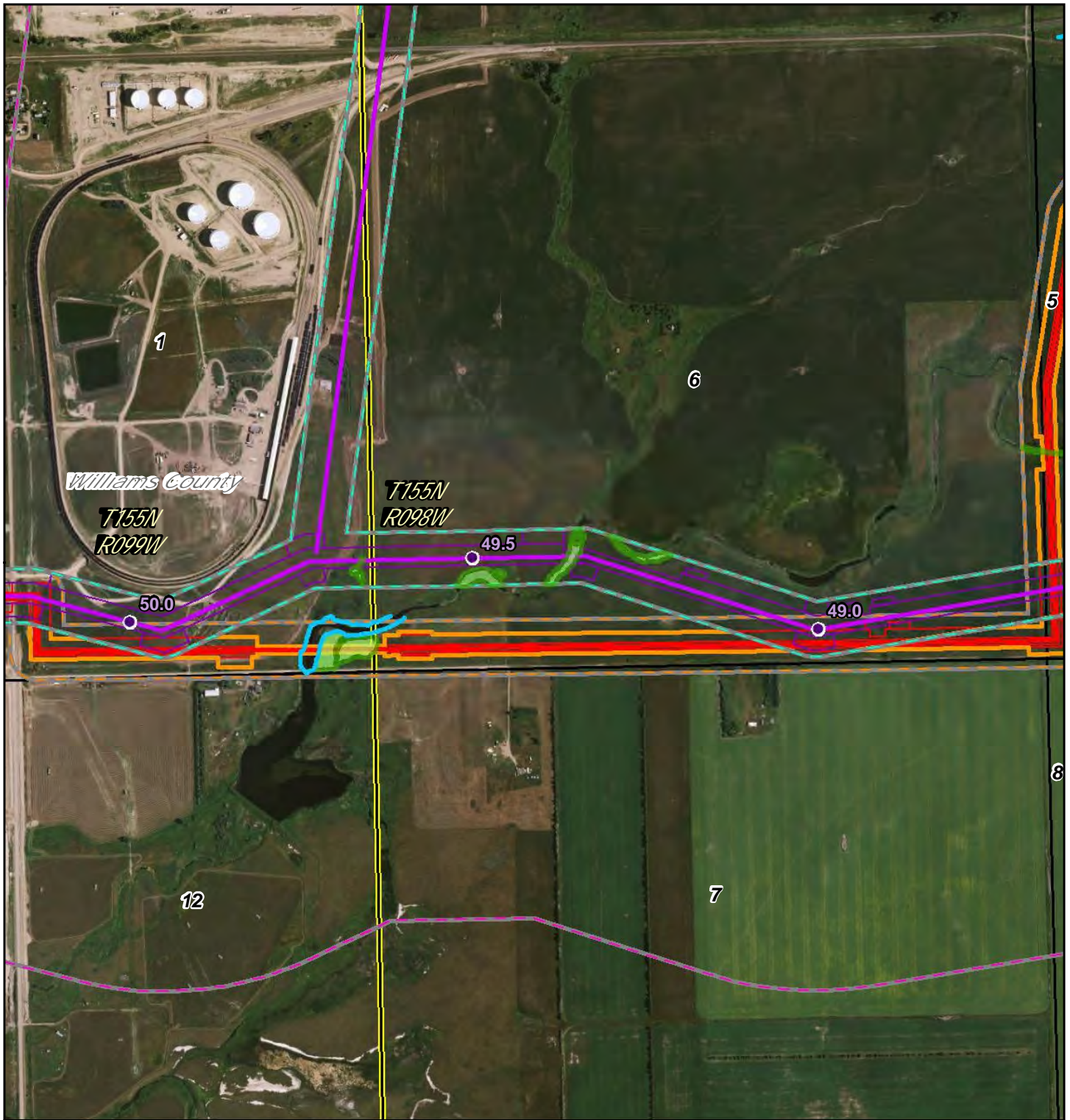
0 900 Feet

## Dakota Access Pipeline Project North Dakota PSC Reroute Location 27

Page 6 of 104  
UTM83-13F

1:10,000  
Date: May, 2016






- PSC Milepost
- December 2014 Route
- December 2014 Workspace
- PSC Corridor
- 1 Mile Study Corridor
- May 2016 Route
- May 2016 Workspace
- Adjusted Corridor
- Area Outside of 2014 PSC Corridor
- North Dakota PLSS Section
- North Dakota PLSS Township

0 1,100 Feet

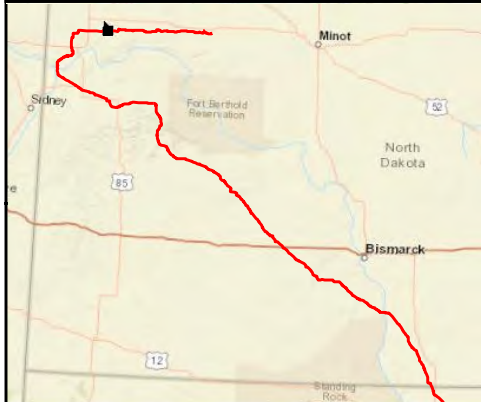
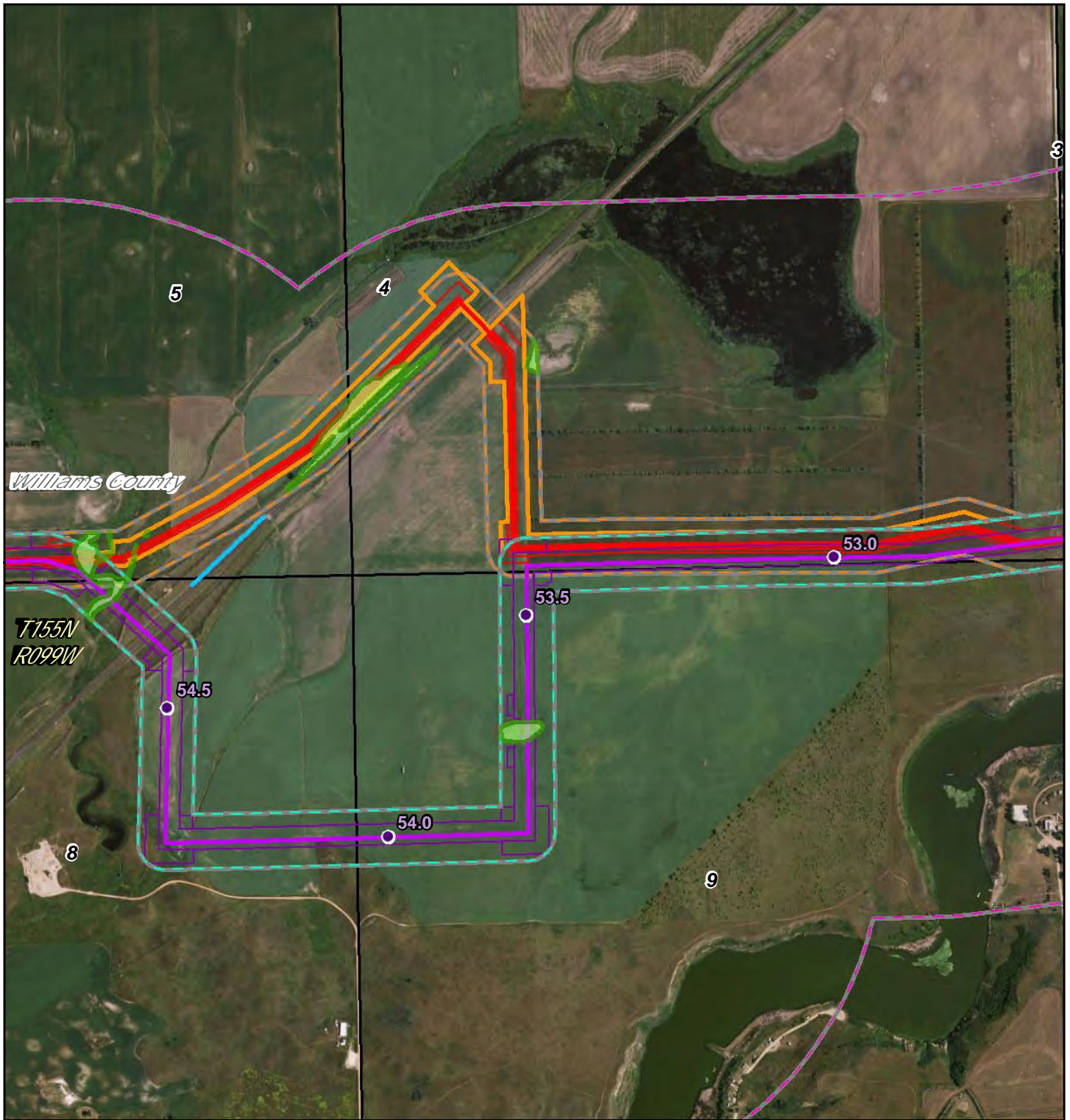
Waterbody  
Wetland


**DAKOTA ACCESS, LLC**

**Dakota Access Pipeline Project**  
**North Dakota PSC**  
**Reroute Location 29**

Page 7 of 104	1:12,500
UTM83-13F	Date: May, 2016





- PSC Milepost
- December 2014 Route
- December 2014 Workspace
- PSC Corridor
- 1 Mile Study Corridor
- May 2016 Route
- May 2016 Workspace
- Adjusted Corridor
- Area Outside of 2014 PSC Corridor
- North Dakota PLSS Section
- North Dakota PLSS Township

Waterbody  
 Wetland

0 1,100 Feet

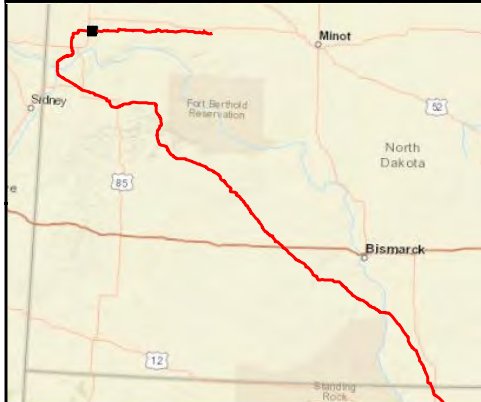
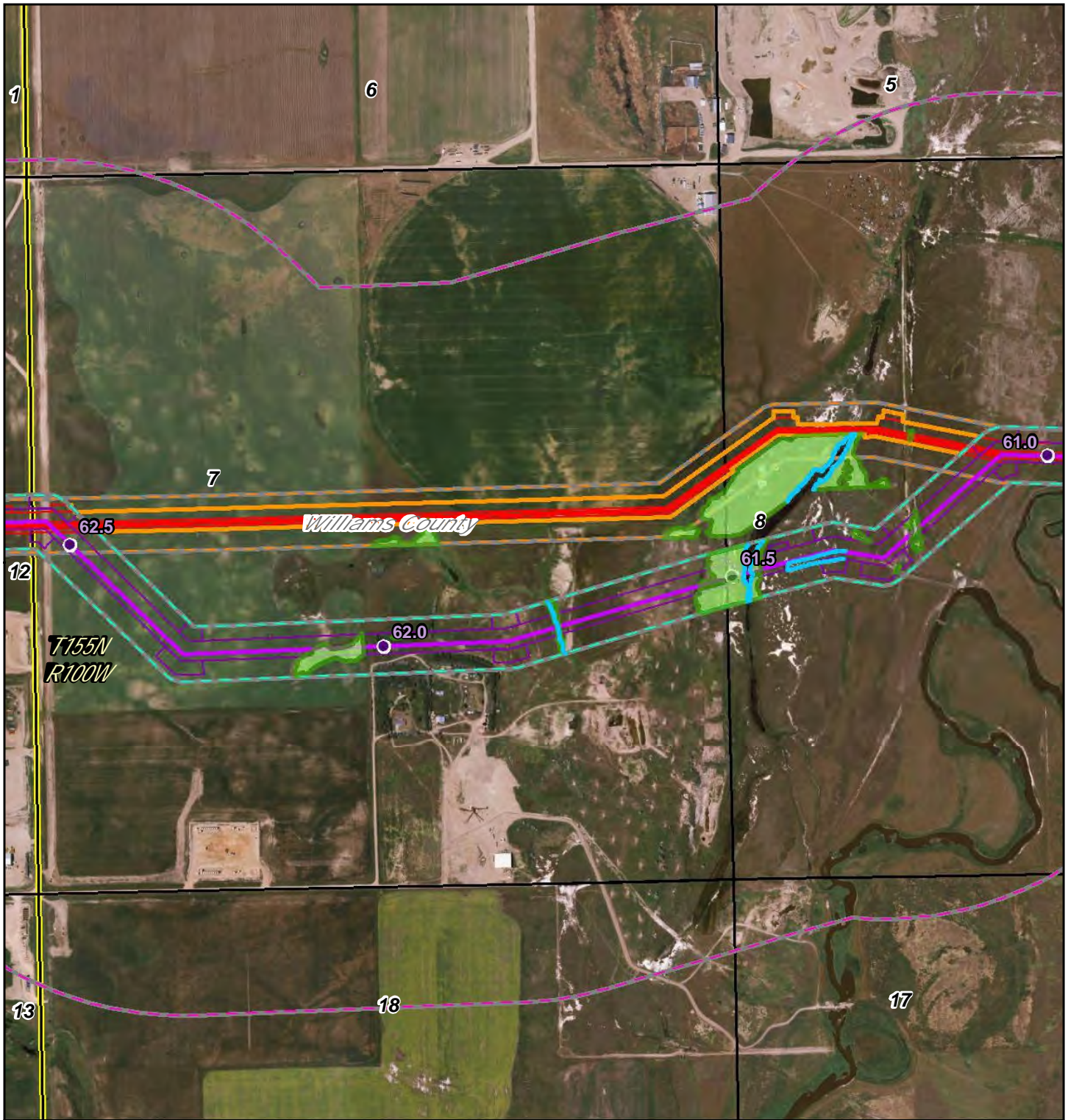
**DAKOTA ACCESS, LLC**

**Dakota Access Pipeline Project  
North Dakota PSC  
Reroute Location 30**

Page 8 of 104  
UTM83-13F

1:12,500  
Date: May, 2016





- PSC Milepost
- December 2014 Route
- ▭ December 2014 Workspace
- ▭ PSC Corridor
- ▭ 1 Mile Study Corridor
- May 2016 Route
- ▭ May 2016 Workspace
- ▭ Adjusted Corridor
- ▭ Area Outside of 2014 PSC Corridor
- ▭ North Dakota PLSS Section
- ▭ North Dakota PLSS Township

0 1,100 Feet

Waterbody  
Wetland

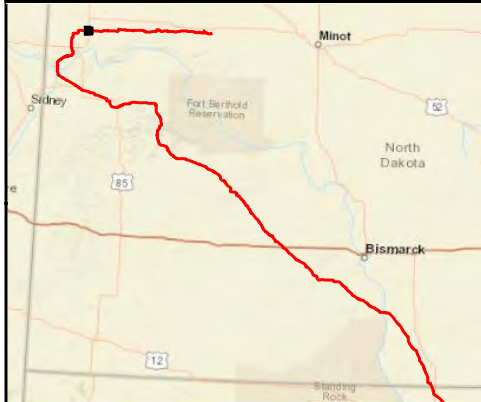
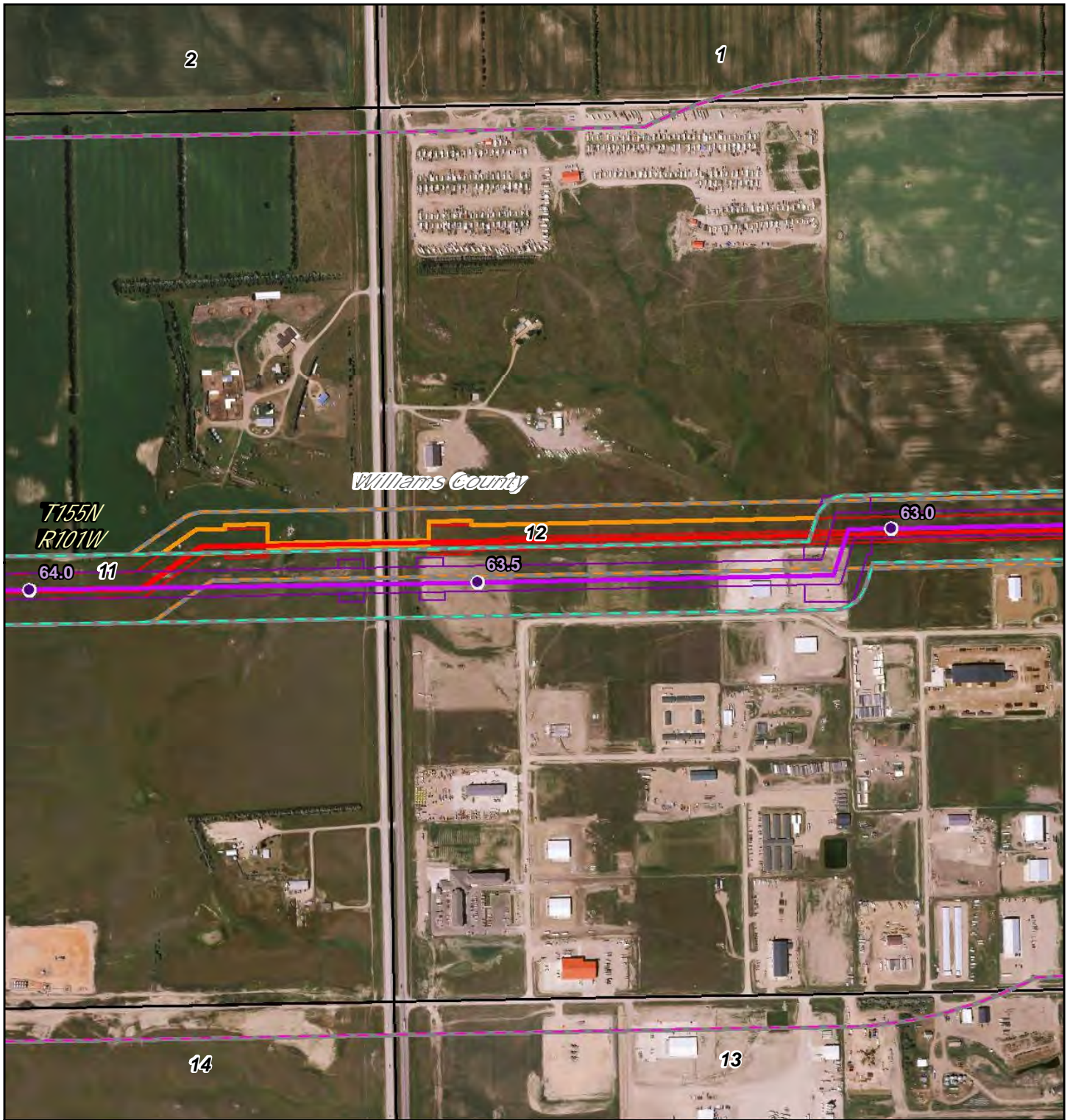


## Dakota Access Pipeline Project North Dakota PSC Reroute Location 32

Page 9 of 104  
UTM83-13F

1:12,500  
Date: May, 2016





- PSC Milepost
- December 2014 Route
- December 2014 Workspace
- PSC Corridor
- 1 Mile Study Corridor
- May 2016 Route
- May 2016 Workspace
- Adjusted Corridor
- Area Outside of 2014 PSC Corridor
- North Dakota PLSS Section
- North Dakota PLSS Township

0 900 Feet

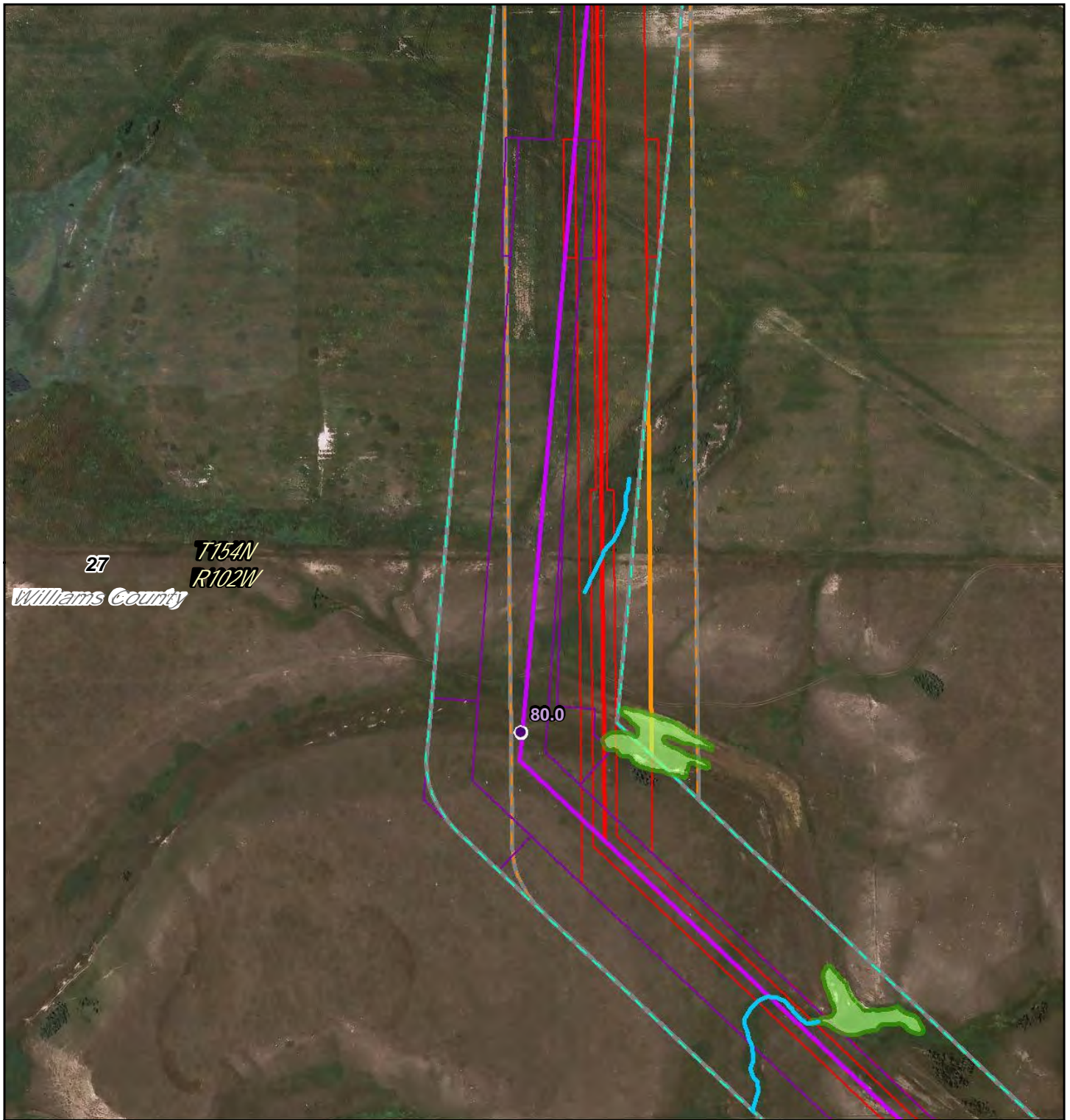
Waterbody  
Wetland

## Dakota Access Pipeline Project North Dakota PSC Reroute Location 33

Page 10 of 104  
UTM83-13F

1:10,000  
Date: May, 2016





- PSC Milepost
- December 2014 Route
- December 2014 Workspace
- PSC Corridor
- 1 Mile Study Corridor
- May 2016 Route
- May 2016 Workspace
- Adjusted Corridor
- Area Outside of 2014 PSC Corridor
- North Dakota PLSS Section
- North Dakota PLSS Township

0 325 Feet

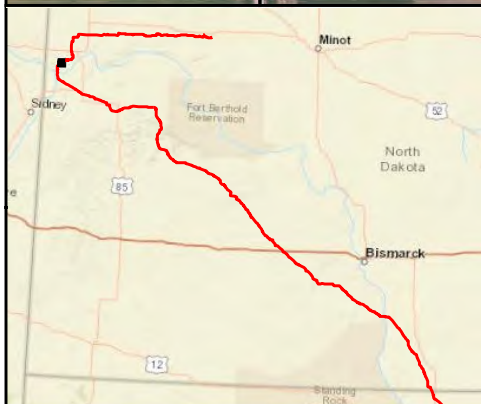
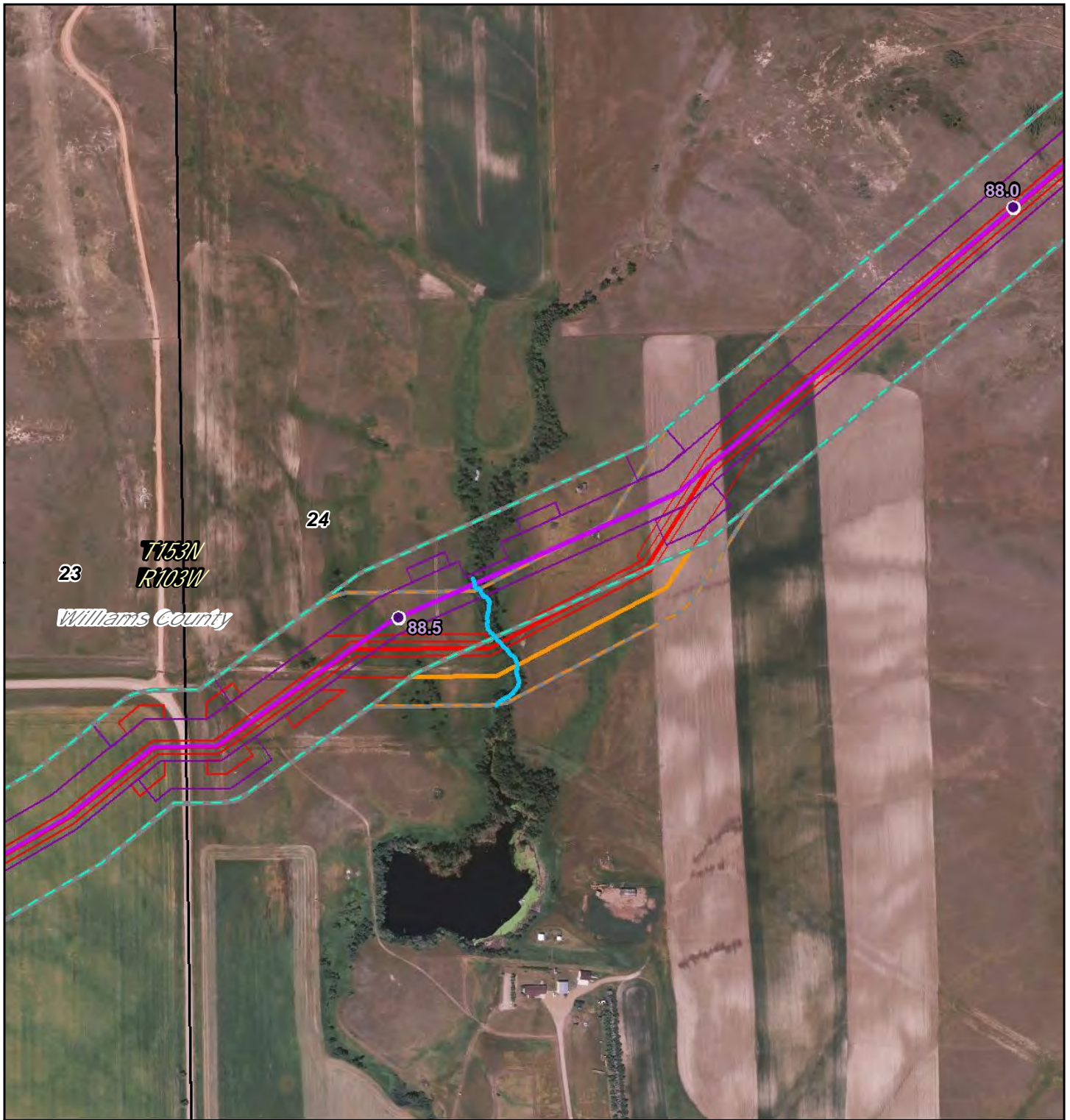
- ~ Waterbody
- ~ Wetland



**Dakota Access Pipeline Project  
North Dakota PSC  
Reroute Location 35**

Page 11 of 104	1:3,600
UTM83-13F	Date: May, 2016





- PSC Milepost
- December 2014 Route
- ▭ December 2014 Workspace
- ▭ PSC Corridor
- ▭ 1 Mile Study Corridor
- May 2016 Route
- ▭ May 2016 Workspace
- ▭ Adjusted Corridor
- ▭ Area Outside of 2014 PSC Corridor
- ▭ North Dakota PLSS Section
- ▭ North Dakota PLSS Township

Waterbody  
 Wetland

0 540 Feet

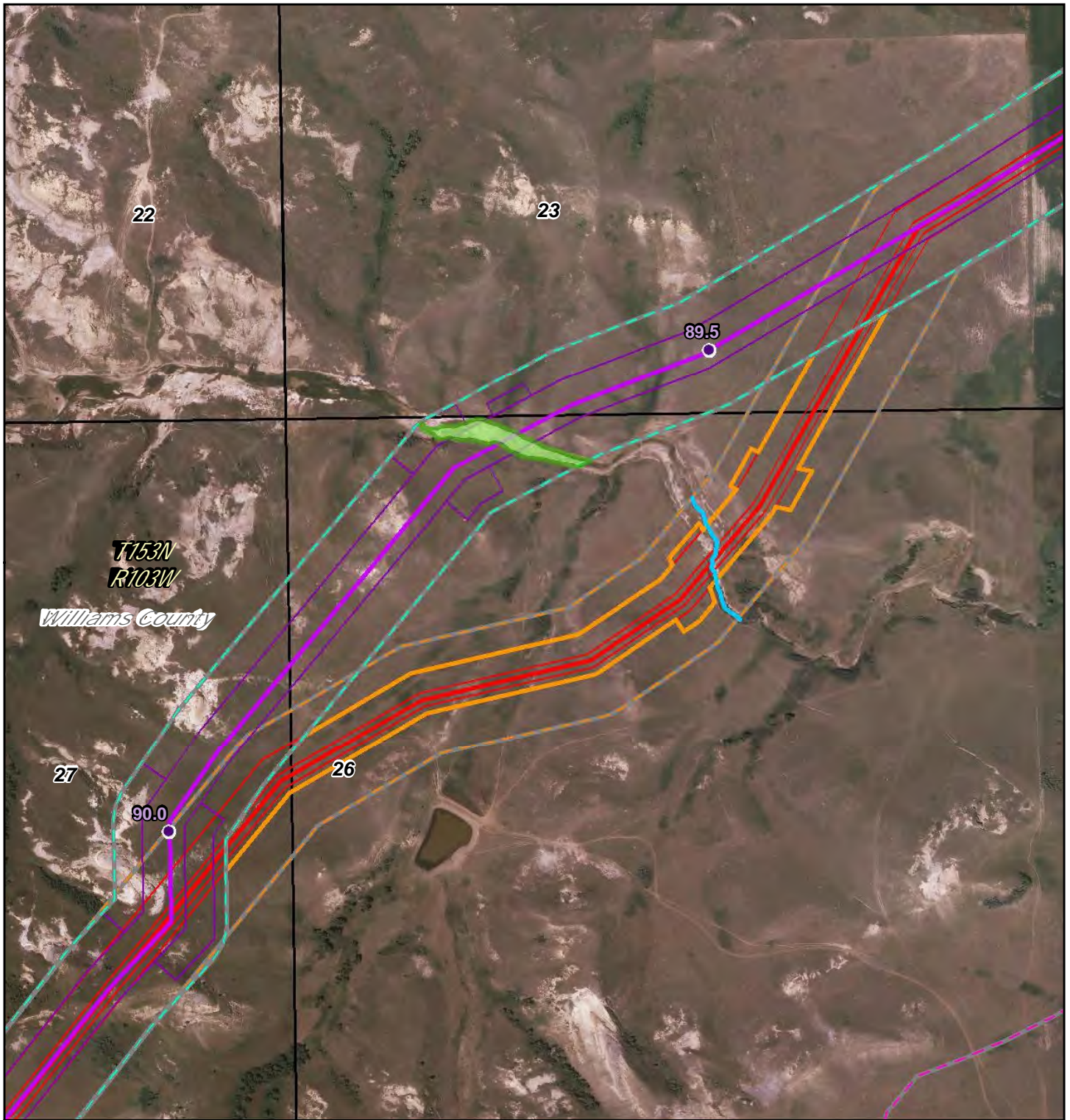
**DAKOTA ACCESS, LLC**

**Dakota Access Pipeline Project  
North Dakota PSC  
Reroute Location 37**

Page 12 of 104  
UTM83-13F

1:6,000  
Date: May, 2016





- PSC Milepost
- December 2014 Route
- December 2014 Workspace
- PSC Corridor
- 1 Mile Study Corridor
- May 2016 Route
- May 2016 Workspace
- Adjusted Corridor
- Area Outside of 2014 PSC Corridor
- North Dakota PLSS Section
- North Dakota PLSS Township

Waterbody  
 Wetland

0 540 Feet

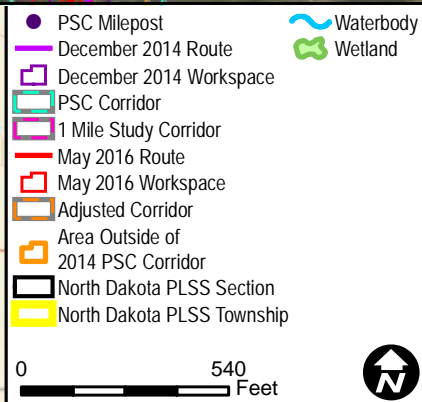
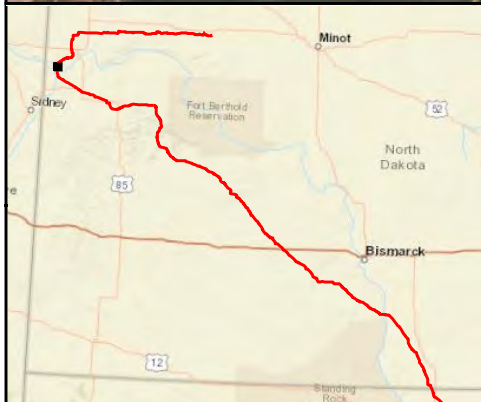
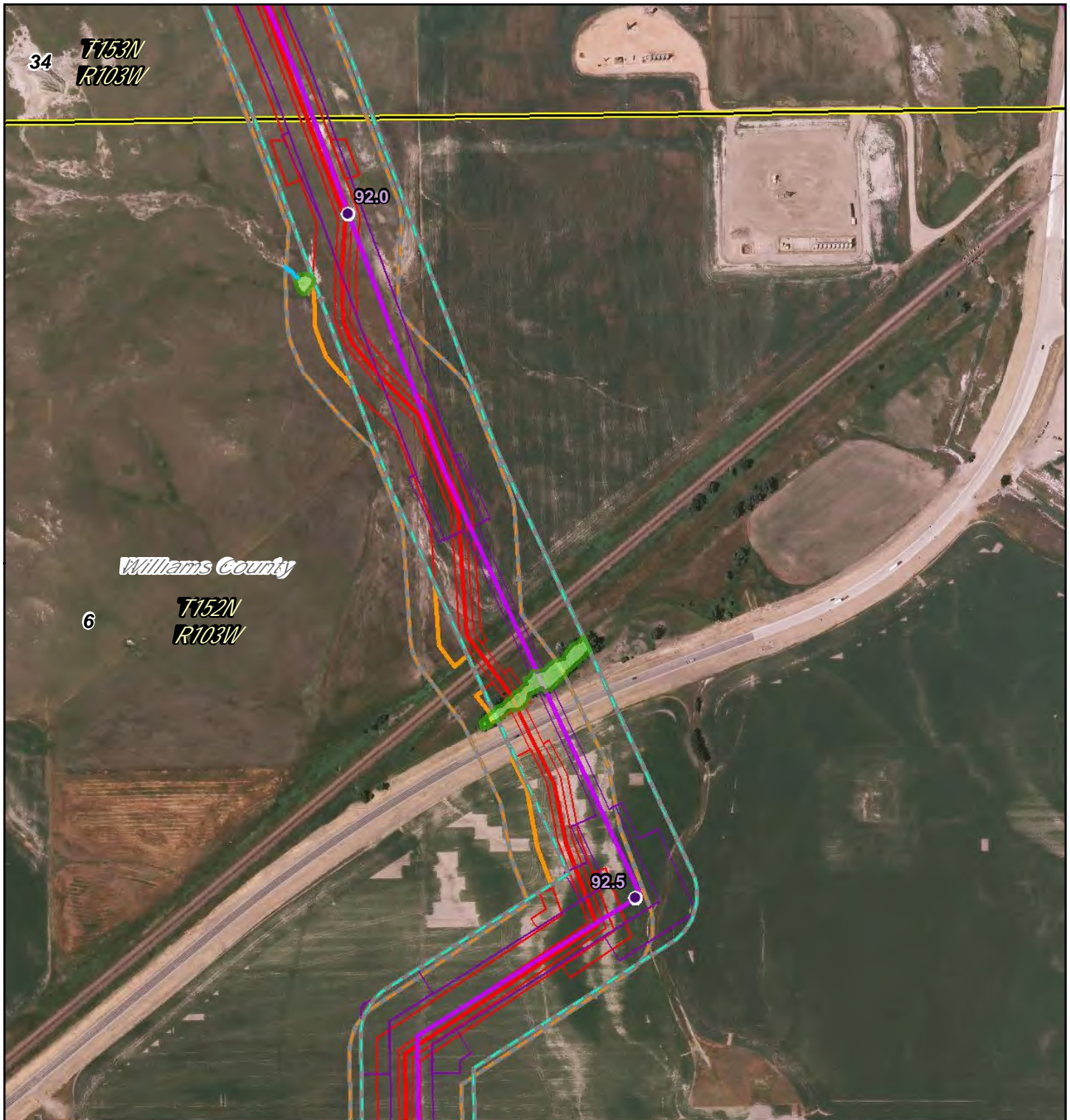


## Dakota Access Pipeline Project North Dakota PSC Reroute Location 38

Page 13 of 104  
UTM83-13F

1:6,000  
Date: May, 2016





**Dakota Access Pipeline Project  
North Dakota PSC  
Reroute Location 39**

Page 14 of 104

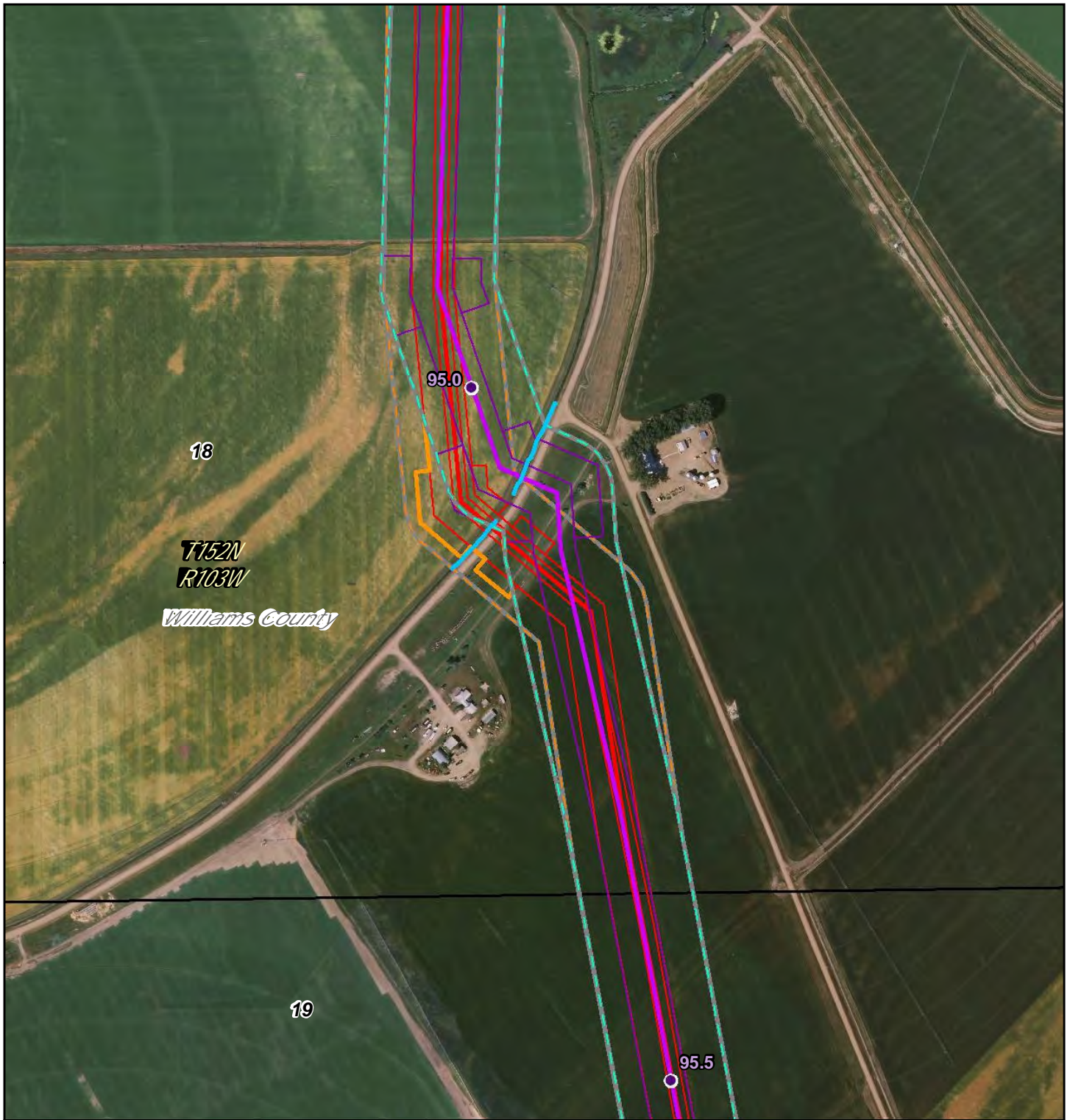
1:6,000

UTM83-13F

Date: May, 2016







- PSC Milepost
- December 2014 Route
- ▭ December 2014 Workspace
- ▭ PSC Corridor
- ▭ 1 Mile Study Corridor
- May 2016 Route
- ▭ May 2016 Workspace
- ▭ Adjusted Corridor
- ▭ Area Outside of 2014 PSC Corridor
- ▭ North Dakota PLSS Section
- ▭ North Dakota PLSS Township

Waterbody  
 Wetland

0 540 Feet

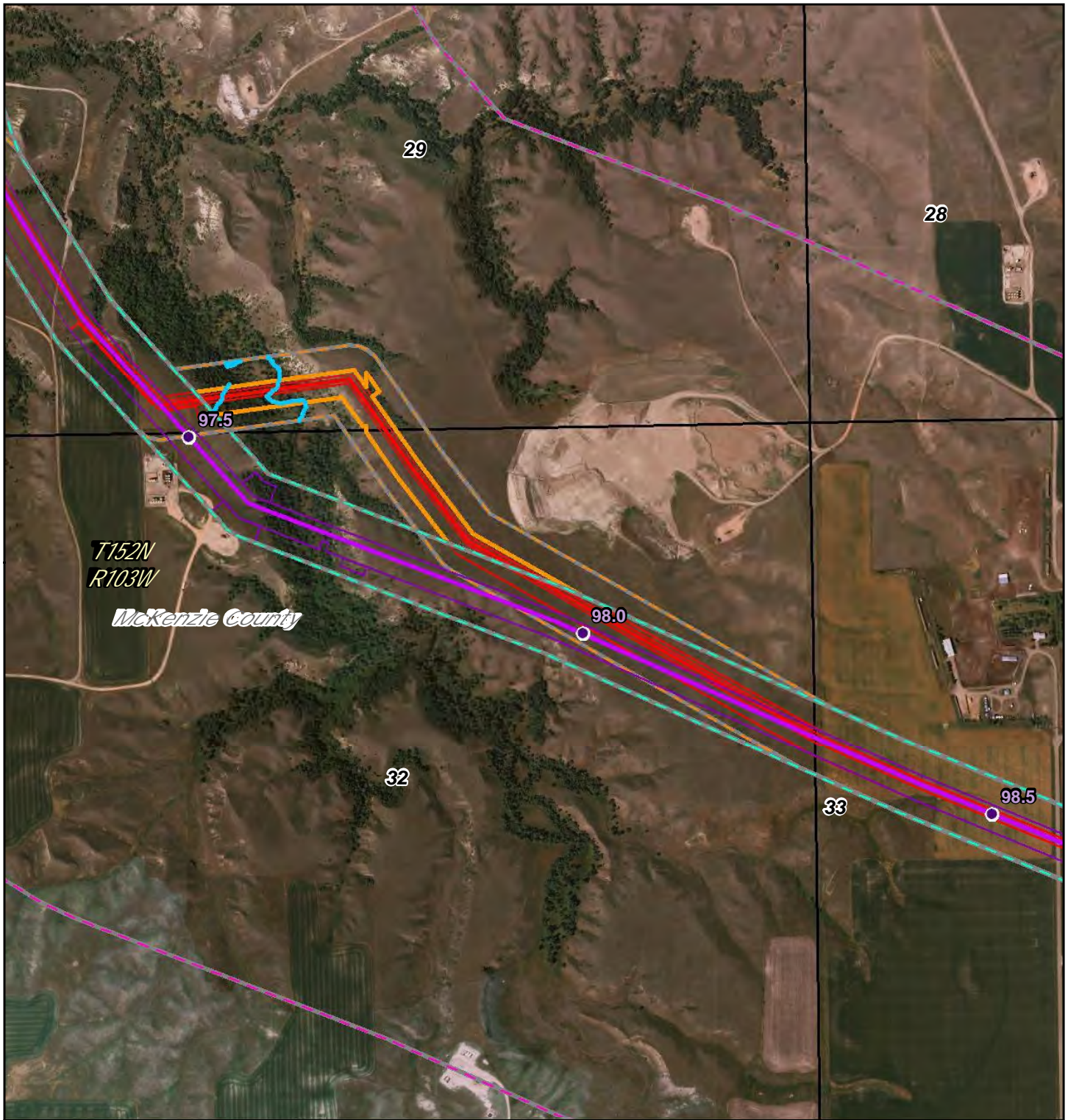


## Dakota Access Pipeline Project North Dakota PSC Reroute Location 40

Page 15 of 104  
UTM83-13F

1:6,000  
Date: May, 2016





- PSC Milepost
- December 2014 Route
- December 2014 Workspace
- PSC Corridor
- 1 Mile Study Corridor
- May 2016 Route
- May 2016 Workspace
- Adjusted Corridor
- Area Outside of 2014 PSC Corridor
- North Dakota PLSS Section
- North Dakota PLSS Township

0 900 Feet



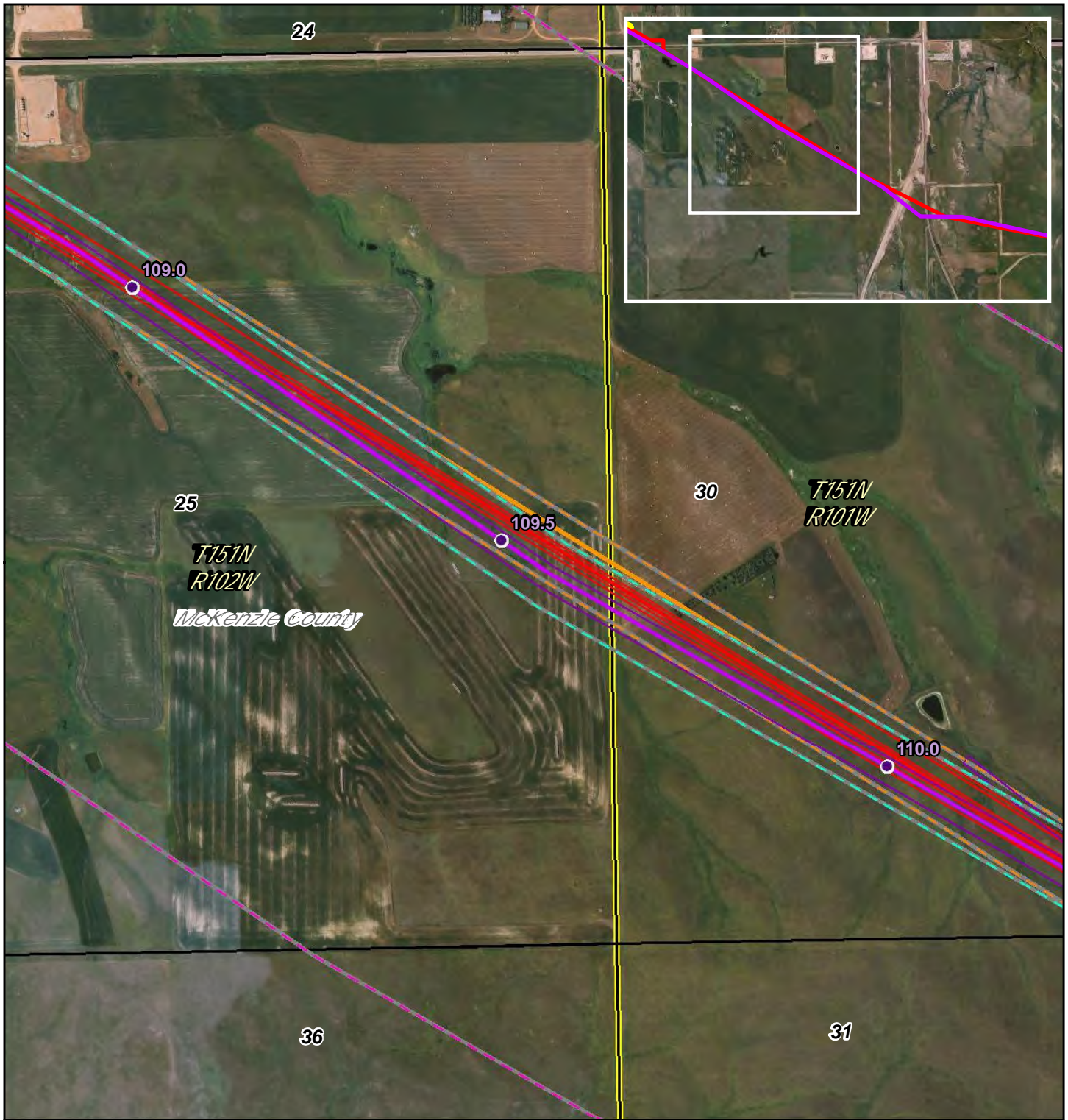
**DAKOTA ACCESS, LLC**

**Dakota Access Pipeline Project  
North Dakota PSC  
Reroute Location 41**

Page 16 of 104  
UTM83-13F

1:10,000  
Date: May, 2016





- PSC Milepost
- December 2014 Route
- ▭ December 2014 Workspace
- ▭ PSC Corridor
- ▭ 1 Mile Study Corridor
- May 2016 Route
- ▭ May 2016 Workspace
- ▭ Adjusted Corridor
- ▭ Area Outside of 2014 PSC Corridor
- ▭ North Dakota PLSS Section
- ▭ North Dakota PLSS Township

Waterbody  
 Wetland

0 900 Feet

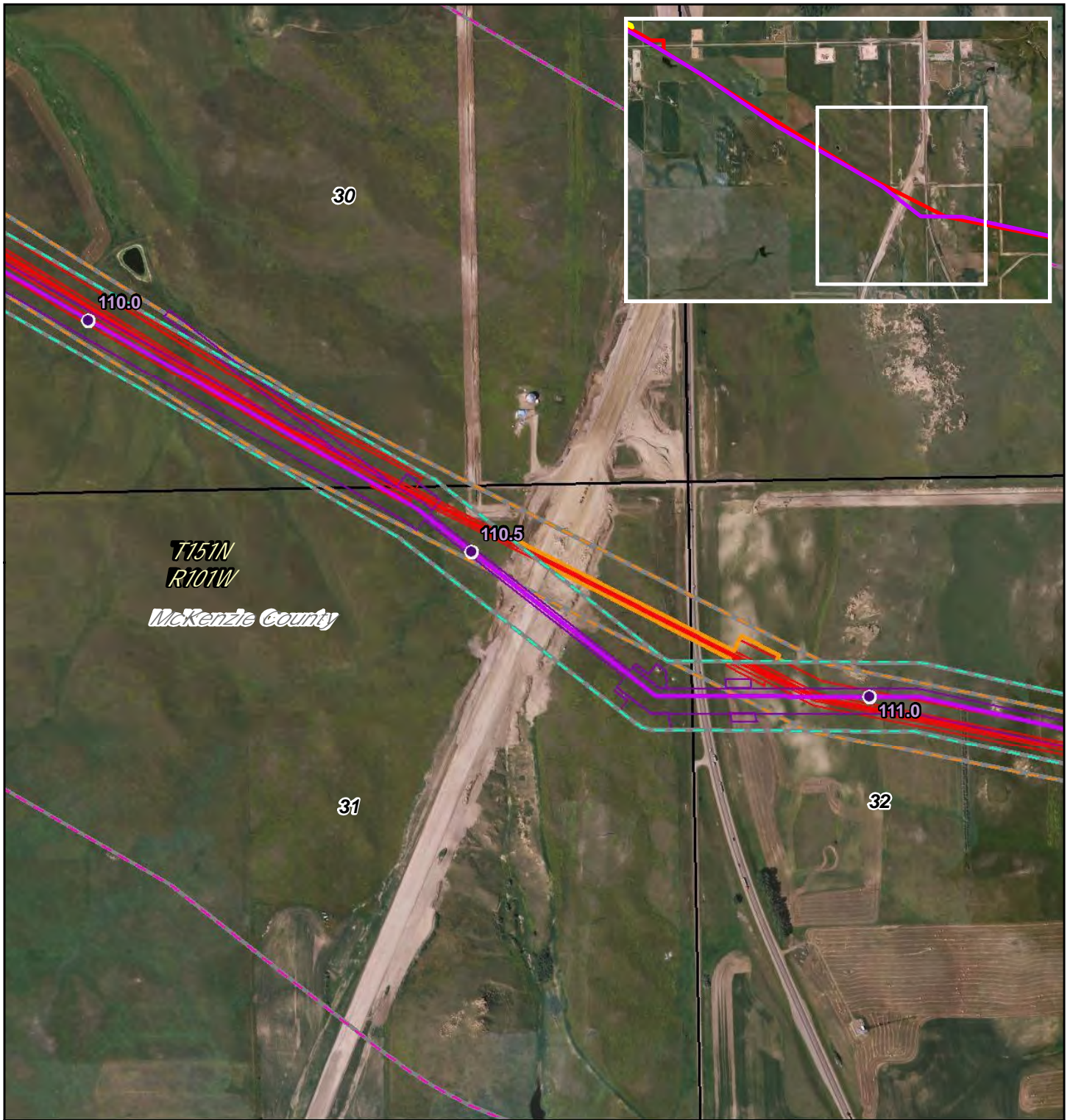


**Dakota Access Pipeline Project  
North Dakota PSC  
Reroute Location 43**

Page 17 of 104  
UTM83-13F

1:10,000  
Date: May, 2016





- PSC Milepost
- December 2014 Route
- ▭ December 2014 Workspace
- ▭ PSC Corridor
- ▭ 1 Mile Study Corridor
- May 2016 Route
- ▭ May 2016 Workspace
- ▭ Adjusted Corridor
- ▭ Area Outside of 2014 PSC Corridor
- ▭ North Dakota PLSS Section
- ▭ North Dakota PLSS Township

Waterbody  
 Wetland

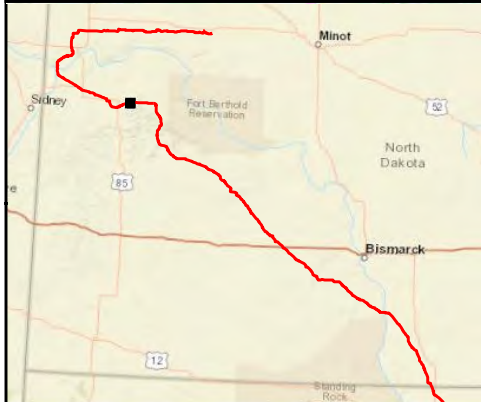
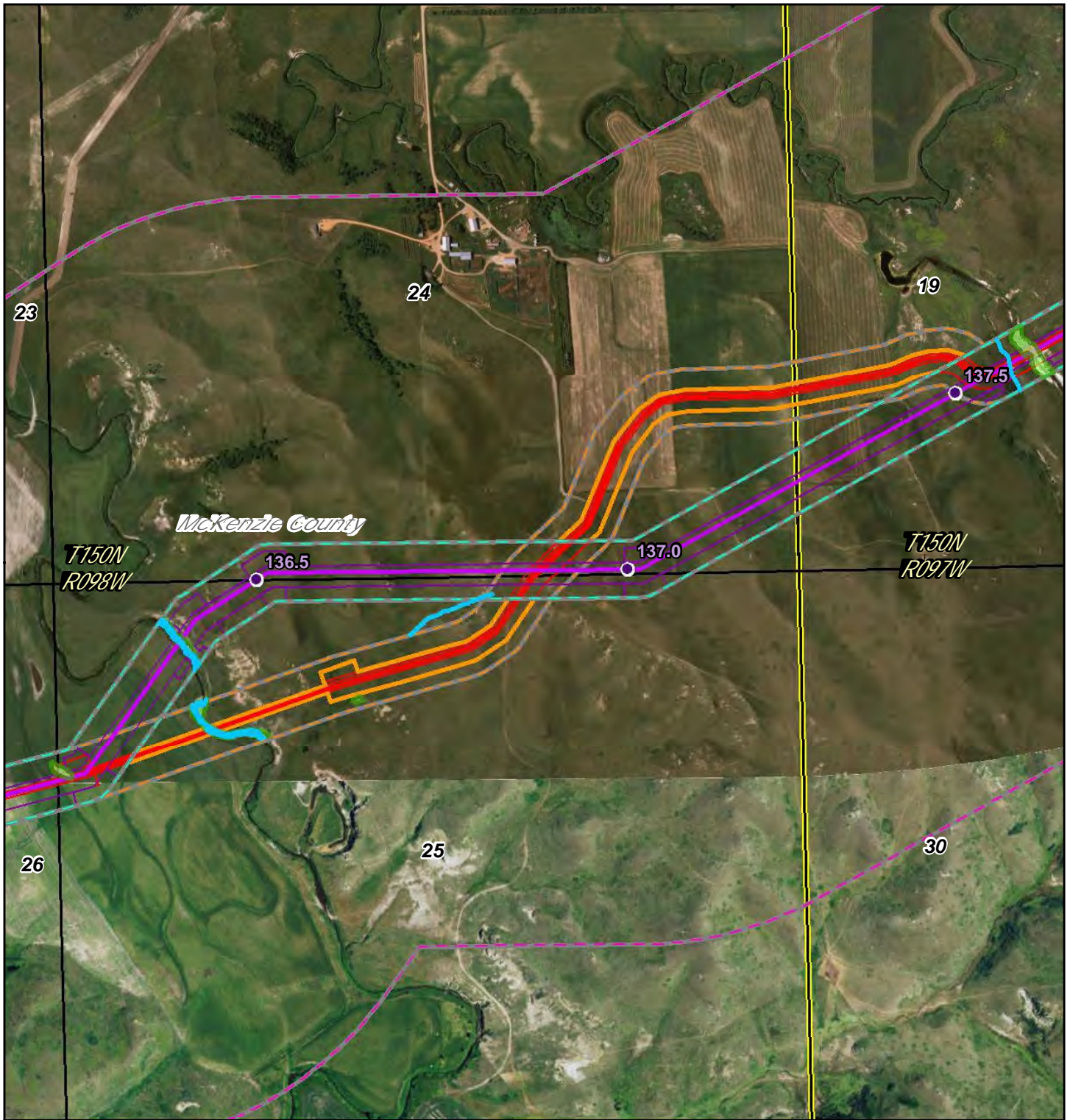
0 900 Feet

## Dakota Access Pipeline Project North Dakota PSC Reroute Location 43

Page 18 of 104  
UTM83-13F

1:10,000  
Date: May, 2016





- PSC Milepost
- December 2014 Route
- ▭ December 2014 Workspace
- ▭ PSC Corridor
- ▭ 1 Mile Study Corridor
- May 2016 Route
- ▭ May 2016 Workspace
- ▭ Adjusted Corridor
- ▭ Area Outside of 2014 PSC Corridor
- ▭ North Dakota PLSS Section
- ▭ North Dakota PLSS Township

Waterbody  
 Wetland

0 1,000 Feet

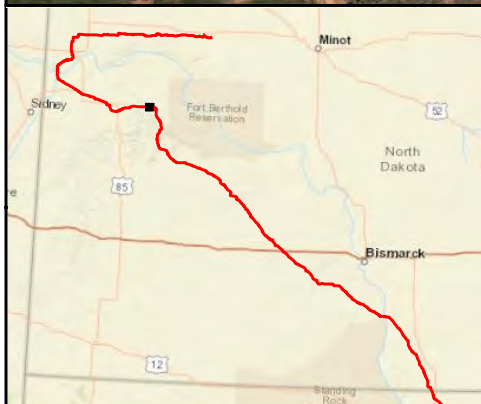
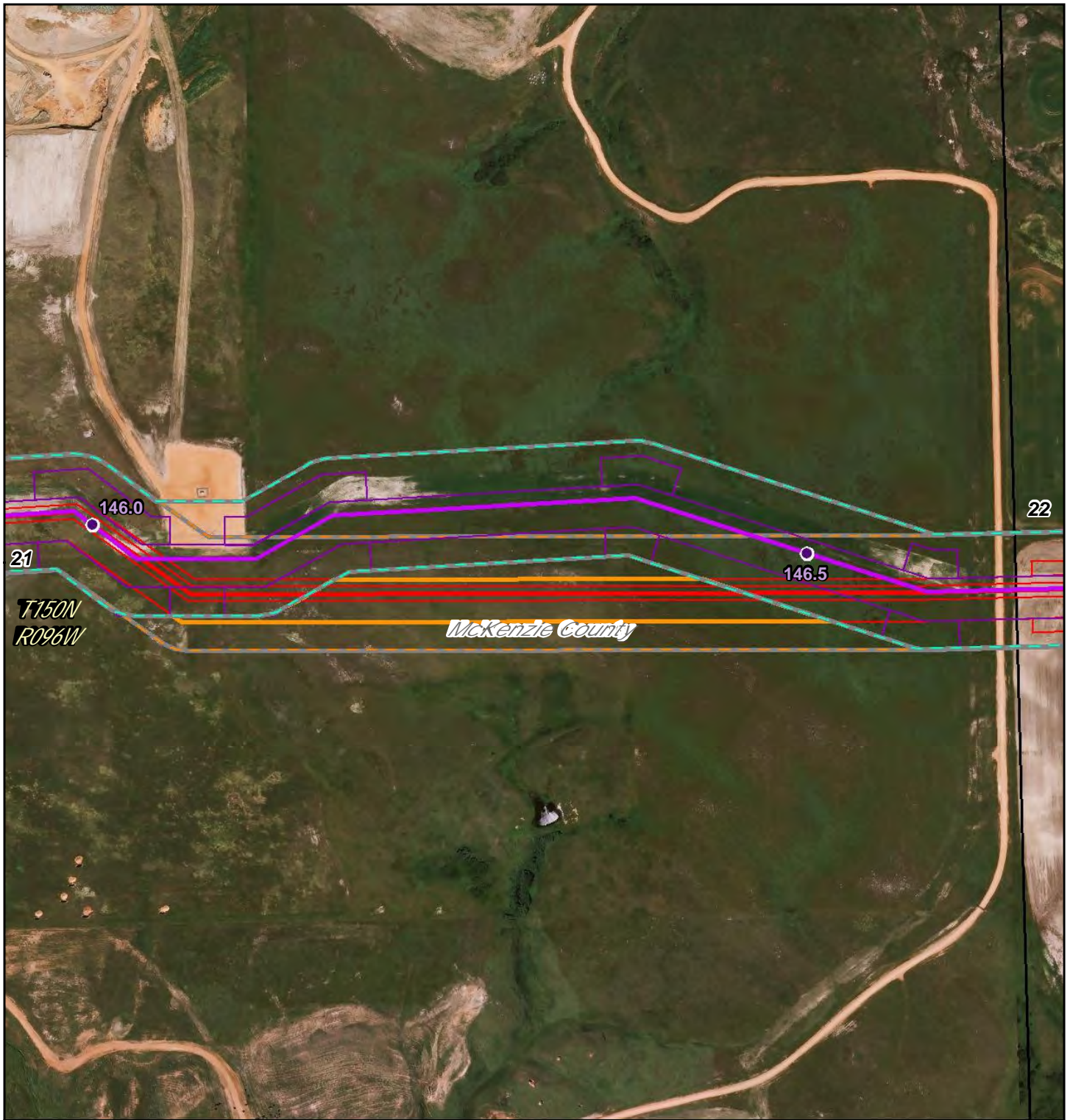
**DAKOTA ACCESS, LLC**

**Dakota Access Pipeline Project  
North Dakota PSC  
Reroute Location 45**

Page 19 of 104  
UTM83-13F

1:12,000  
Date: May, 2016





- PSC Milepost
- December 2014 Route
- ▭ December 2014 Workspace
- ▭ PSC Corridor
- ▭ 1 Mile Study Corridor
- May 2016 Route
- ▭ May 2016 Workspace
- ▭ Adjusted Corridor
- ▭ Area Outside of 2014 PSC Corridor
- ▭ North Dakota PLSS Section
- ▭ North Dakota PLSS Township

0 540 Feet

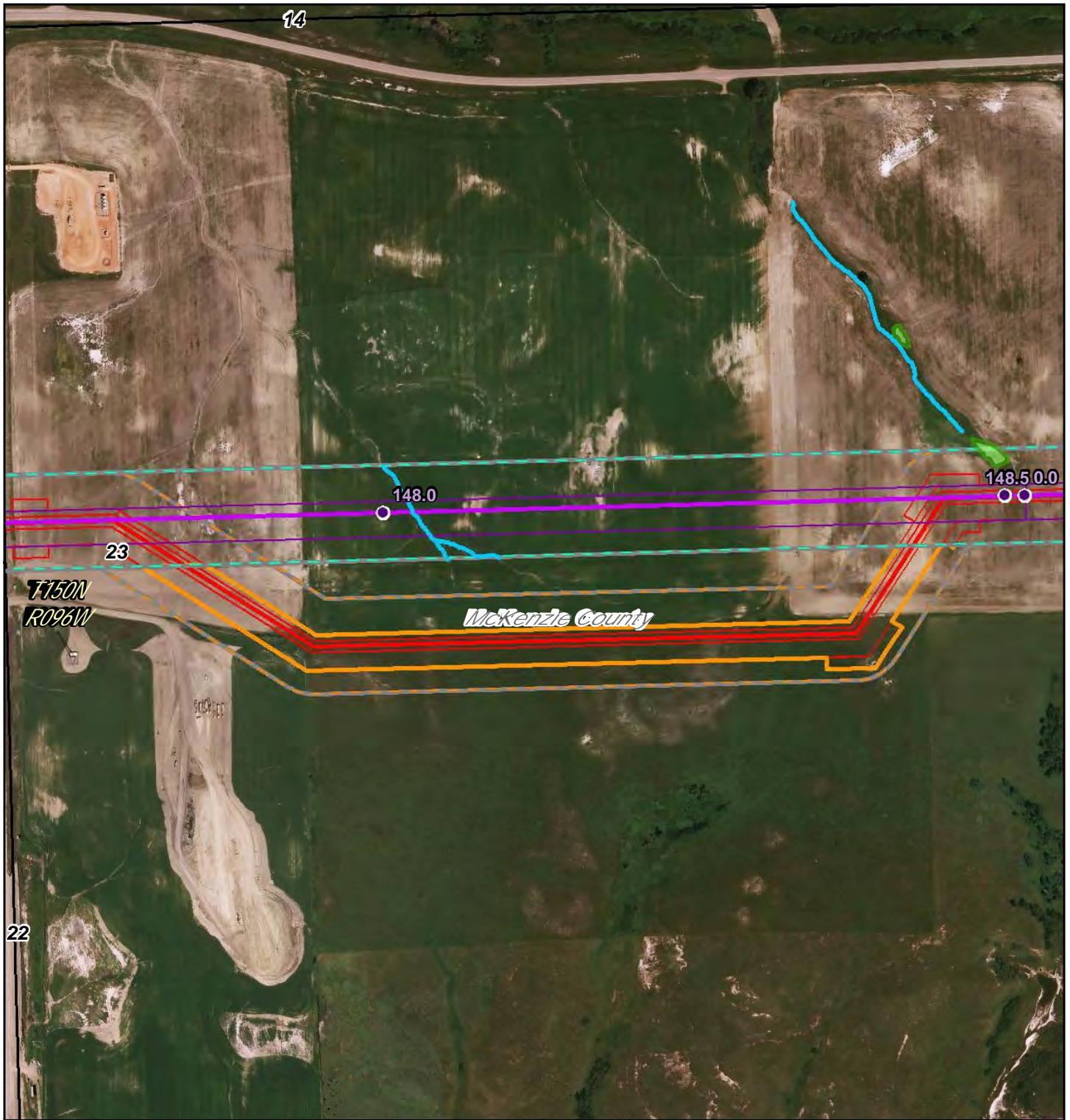
**DAKOTA ACCESS, LLC**

**Dakota Access Pipeline Project  
North Dakota PSC  
Reroute Location 47**

Page 20 of 104  
UTM83-13F

1:6,000  
Date: May, 2016





- PSC Milepost
- December 2014 Route
- December 2014 Workspace
- PSC Corridor
- 1 Mile Study Corridor
- May 2016 Route
- May 2016 Workspace
- Adjusted Corridor
- Area Outside of 2014 PSC Corridor
- North Dakota PLSS Section
- North Dakota PLSS Township

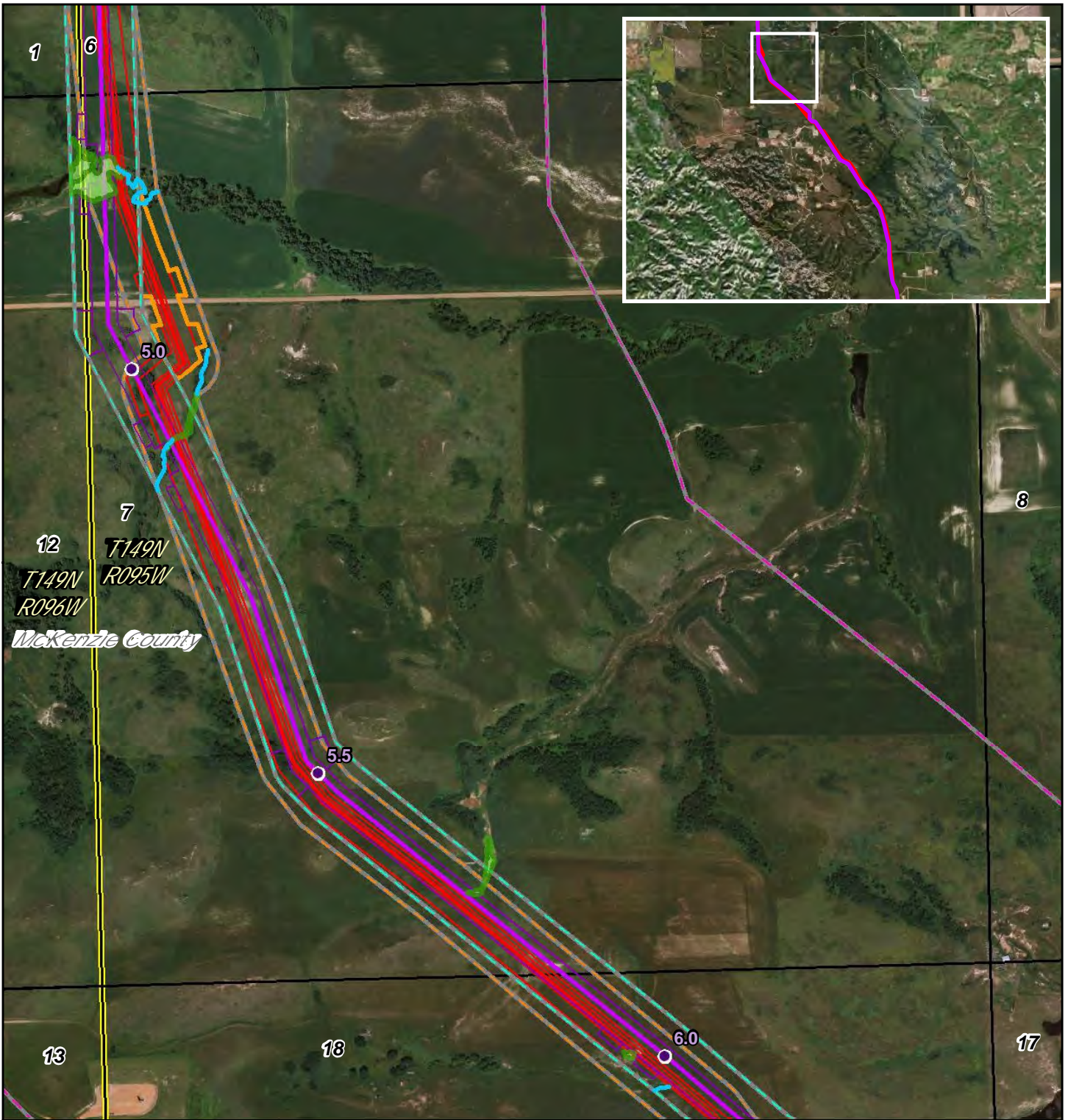
0 650 Feet

**DAKOTA ACCESS, LLC**

**Dakota Access Pipeline Project**  
**North Dakota PSC**  
**Reroute Location 48**

Page 21 of 104	1:7,200
UTM83-13F	Date: May, 2016





- PSC Milepost
- December 2014 Route
- ▭ December 2014 Workspace
- ▭ PSC Corridor
- ▭ 1 Mile Study Corridor
- May 2016 Route
- ▭ May 2016 Workspace
- ▭ Adjusted Corridor
- ▭ Area Outside of 2014 PSC Corridor
- ▭ North Dakota PLSS Section
- ▭ North Dakota PLSS Township

Waterbody  
 Wetland

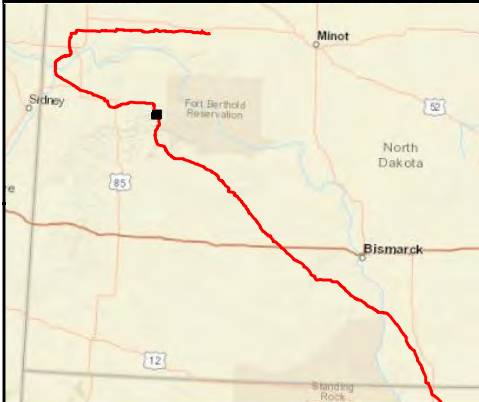
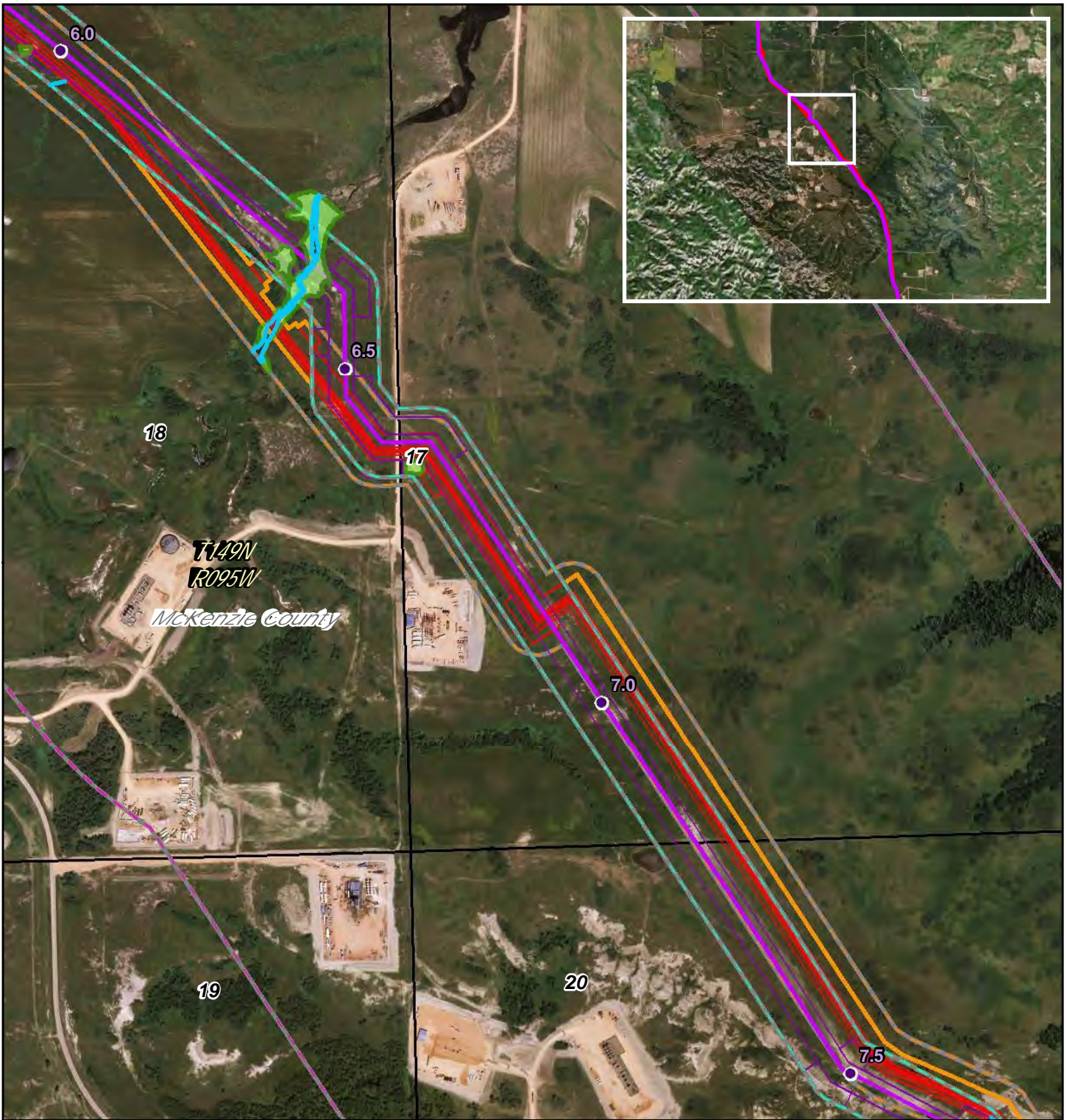
0 900 Feet

**DAKOTA ACCESS, LLC**

**Dakota Access Pipeline Project  
North Dakota PSC  
Reroute Location 49**

Page 22 of 104	1:10,000
UTM83-13F	Date: May, 2016





- PSC Milepost
- December 2014 Route
- ▭ December 2014 Workspace
- ▭ PSC Corridor
- ▭ 1 Mile Study Corridor
- May 2016 Route
- ▭ May 2016 Workspace
- ▭ Adjusted Corridor
- ▭ Area Outside of 2014 PSC Corridor
- ▭ North Dakota PLSS Section
- ▭ North Dakota PLSS Township

0 900 Feet

Waterbody  
Wetland

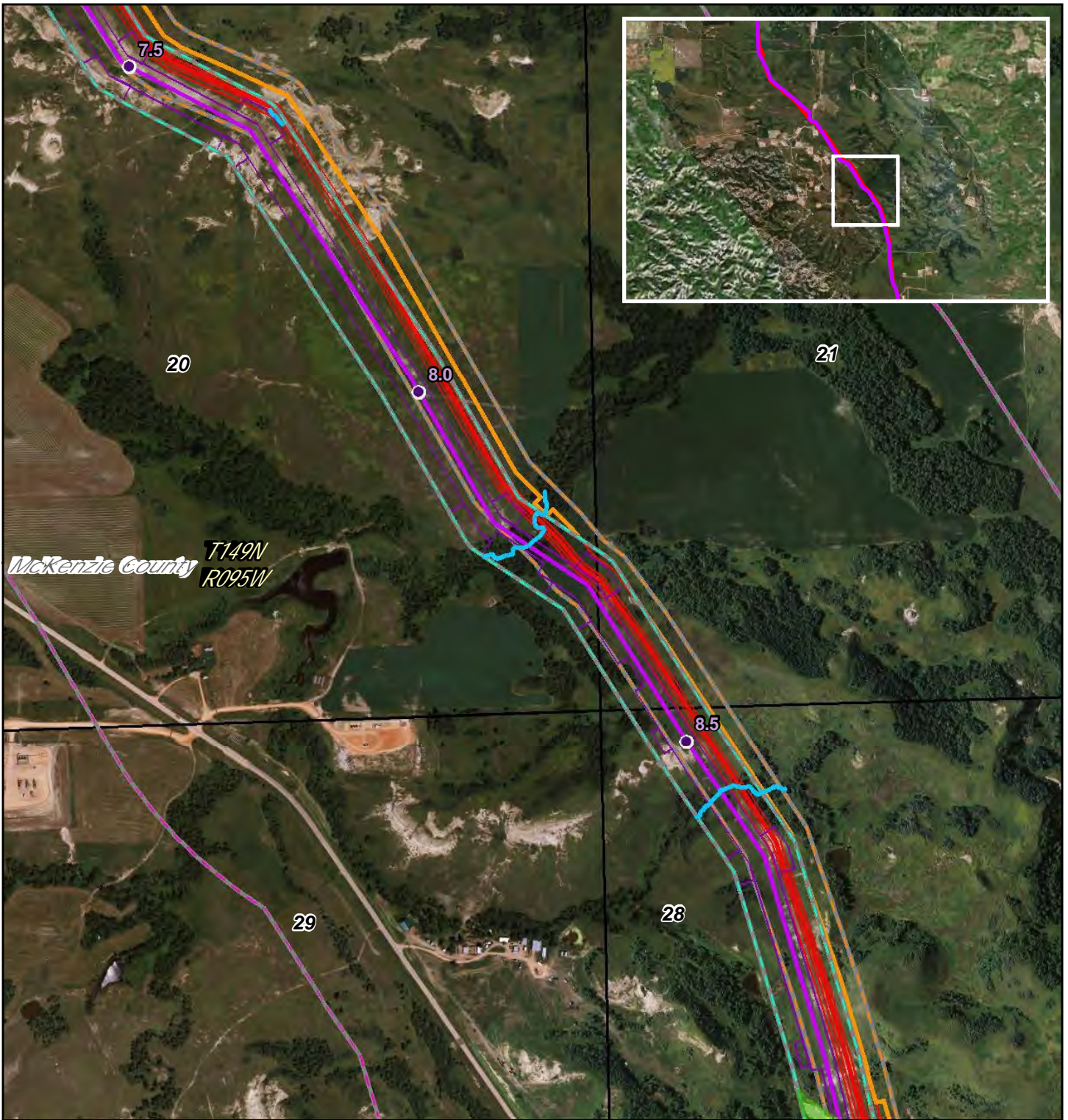


## Dakota Access Pipeline Project North Dakota PSC Reroute Location 49

Page 23 of 104  
UTM83-13F

1:10,000  
Date: May, 2016





- PSC Milepost
- December 2014 Route
- ▭ December 2014 Workspace
- ▭ PSC Corridor
- ▭ 1 Mile Study Corridor
- May 2016 Route
- ▭ May 2016 Workspace
- ▭ Adjusted Corridor
- ▭ Area Outside of 2014 PSC Corridor
- ▭ North Dakota PLSS Section
- ▭ North Dakota PLSS Township

Waterbody  
 Wetland

0 900 Feet

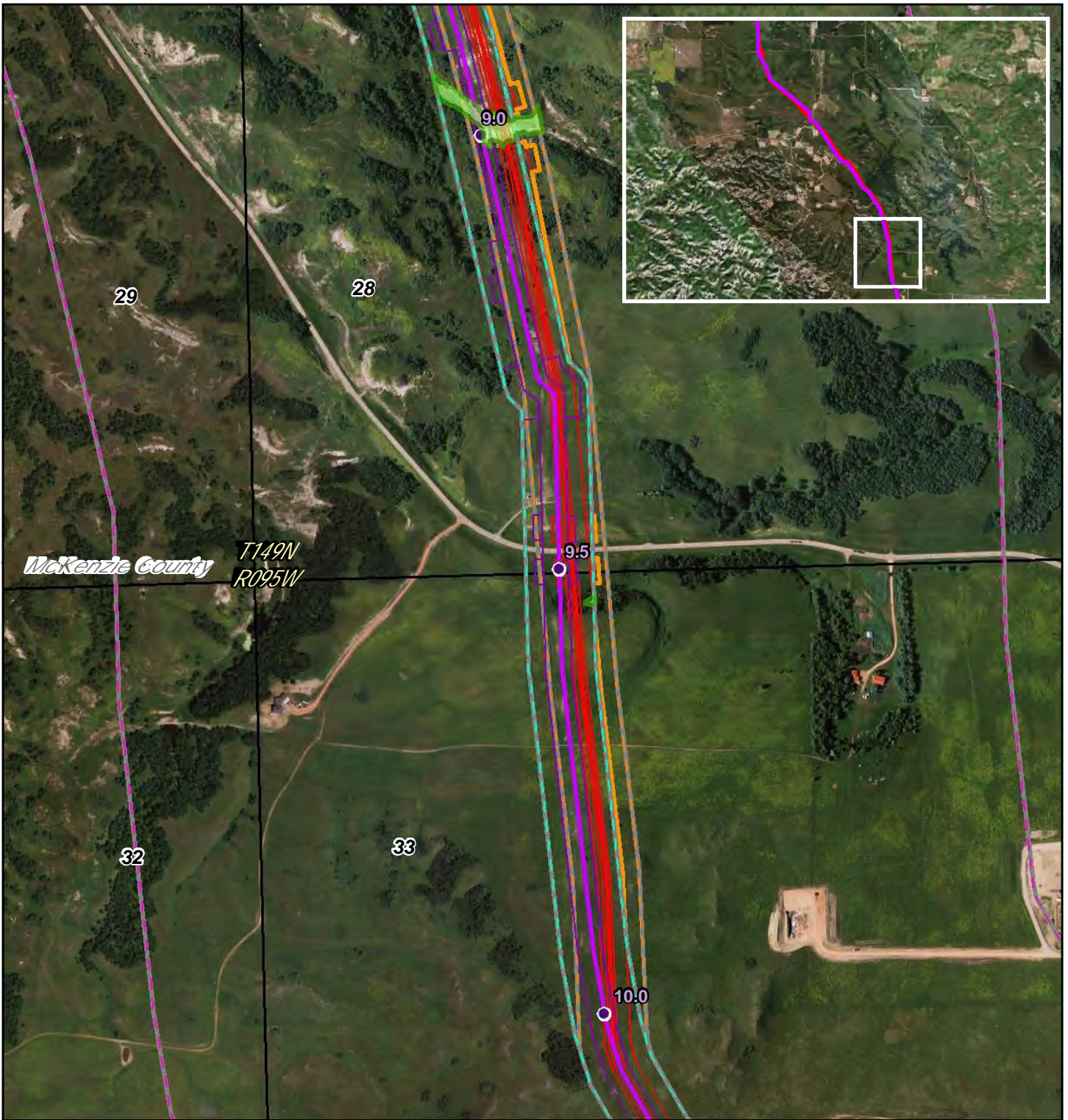
**DAKOTA ACCESS, LLC**

**Dakota Access Pipeline Project  
North Dakota PSC  
Reroute Location 49**

Page 24 of 104  
UTM83-13F

1:10,000  
Date: May, 2016





- PSC Milepost
- December 2014 Route
- December 2014 Workspace
- PSC Corridor
- 1 Mile Study Corridor
- May 2016 Route
- May 2016 Workspace
- Adjusted Corridor
- Area Outside of 2014 PSC Corridor
- North Dakota PLSS Section
- North Dakota PLSS Township

Waterbody  
 Wetland

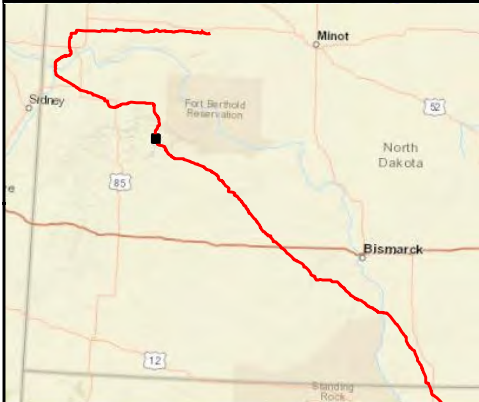
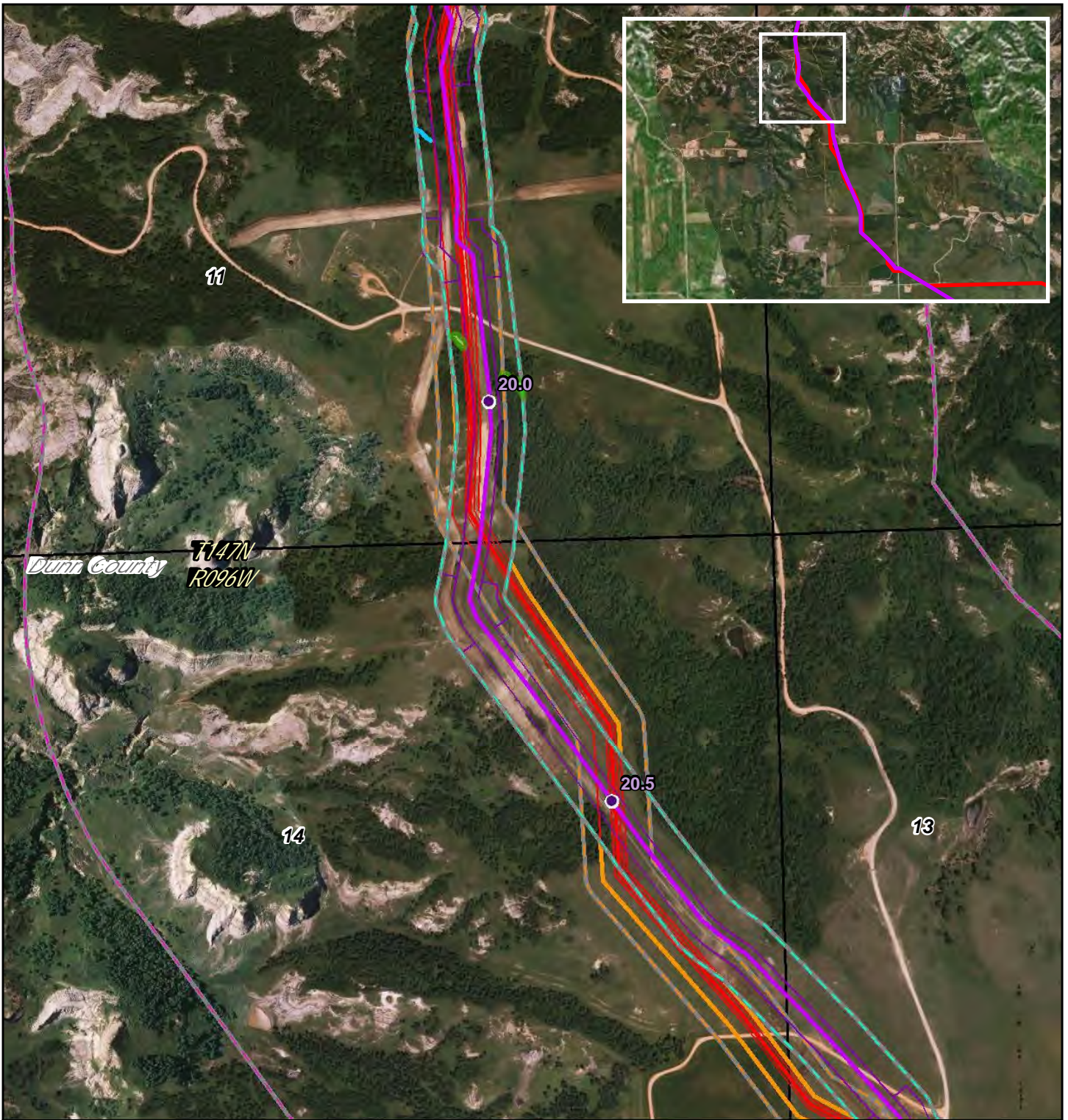
0 900 Feet

**DAKOTA ACCESS, LLC**

**Dakota Access Pipeline Project**  
**North Dakota PSC**  
**Reroute Location 49**

Page 25 of 104	1:10,000
UTM83-13F	Date: May, 2016





- PSC Milepost
- December 2014 Route
- December 2014 Workspace
- PSC Corridor
- 1 Mile Study Corridor
- May 2016 Route
- May 2016 Workspace
- Adjusted Corridor
- Area Outside of 2014 PSC Corridor
- North Dakota PLSS Section
- North Dakota PLSS Township

Waterbody  
 Wetland

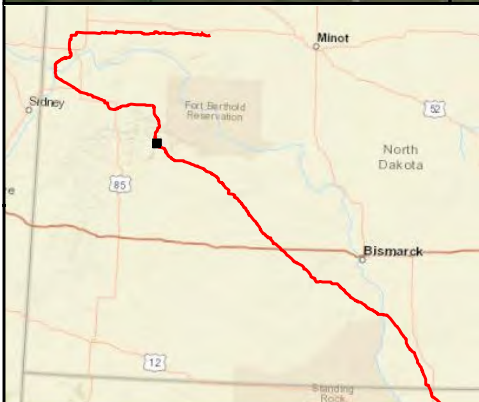
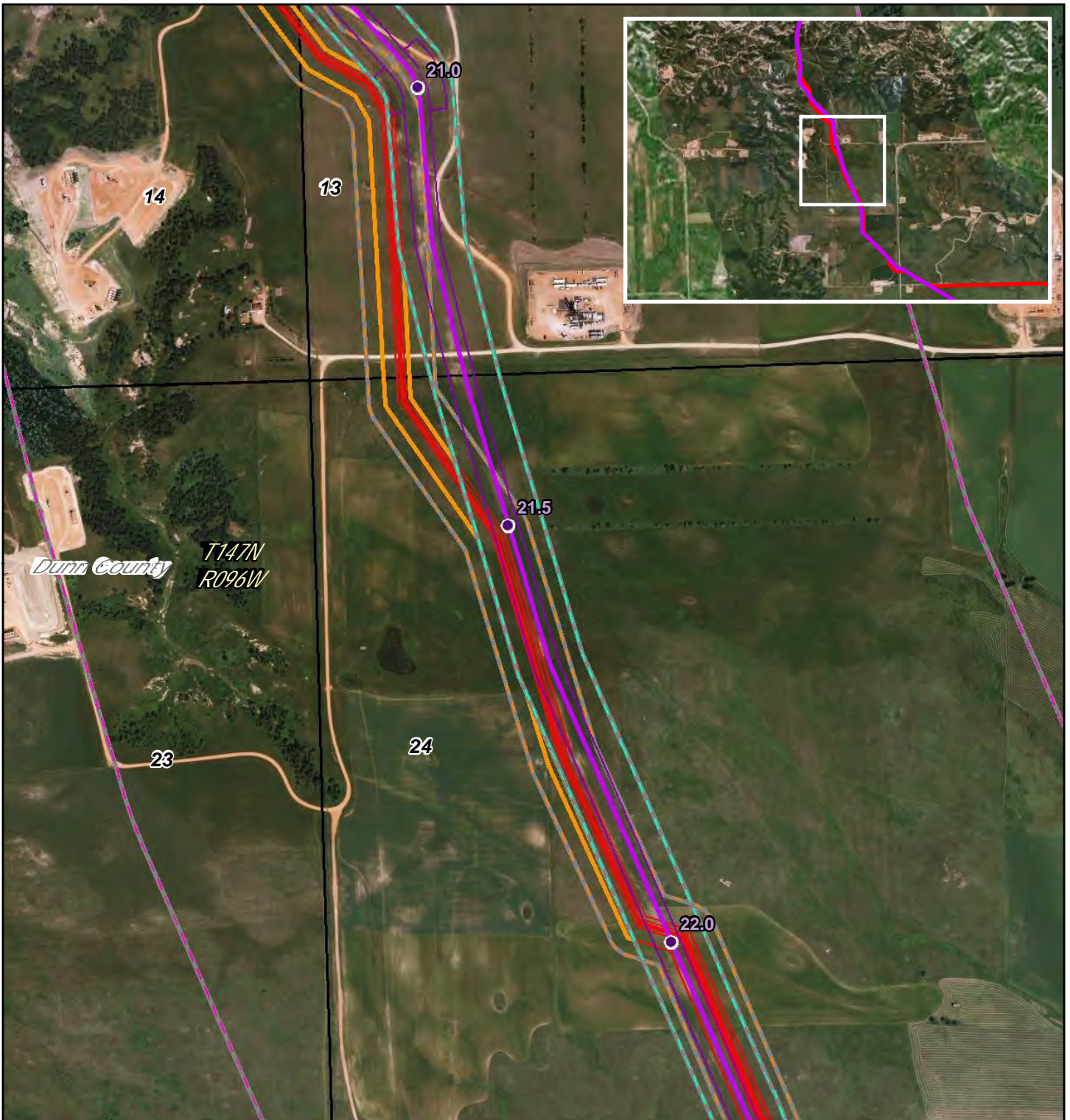
0 900 Feet

**DAKOTA ACCESS, LLC**

**Dakota Access Pipeline Project**  
**North Dakota PSC**  
**Reroute Location 51**

Page 26 of 104	1:10,000
UTM83-13F	Date: May, 2016





- PSC Milepost
- December 2014 Route
- December 2014 Workspace
- PSC Corridor
- 1 Mile Study Corridor
- May 2016 Route
- May 2016 Workspace
- Adjusted Corridor
- Area Outside of 2014 PSC Corridor
- North Dakota PLSS Section
- North Dakota PLSS Township

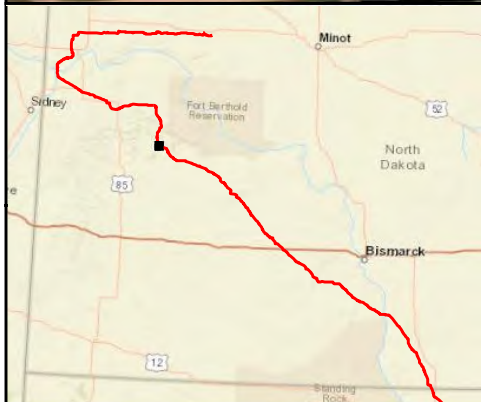
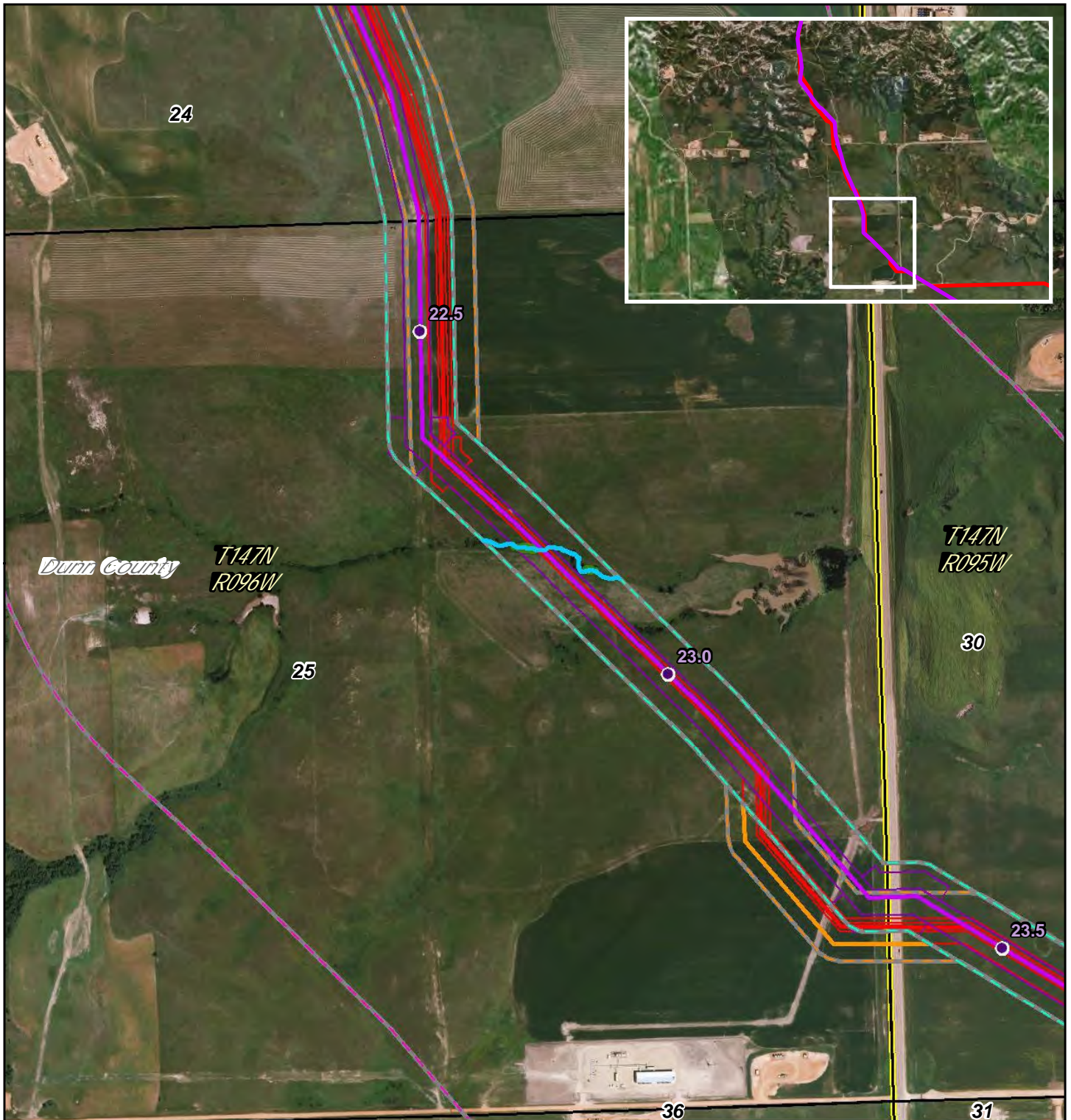
Waterbody  
 Wetland

**DAKOTA ACCESS, LLC**

**Dakota Access Pipeline Project**  
**North Dakota PSC**  
**Reroute Location 51**

Page 27 of 104	1:10,000
UTM83-13F	Date: May, 2016






- PSC Milepost
- December 2014 Route
- ▭ December 2014 Workspace
- ▭ PSC Corridor
- ▭ 1 Mile Study Corridor
- May 2016 Route
- ▭ May 2016 Workspace
- ▭ Adjusted Corridor
- ▭ Area Outside of 2014 PSC Corridor
- ▭ North Dakota PLSS Section
- ▭ North Dakota PLSS Township

0 900 Feet

Waterbody  
Wetland



**DAKOTA ACCESS, LLC**

**Dakota Access Pipeline Project**

**North Dakota PSC**



**Reroute Location 51**

Page 28 of 104	1:10,000
UTM83-13F	Date: May, 2016






- PSC Milepost
- December 2014 Route
- ▭ December 2014 Workspace
- ▭ PSC Corridor
- ▭ 1 Mile Study Corridor
- May 2016 Route
- ▭ May 2016 Workspace
- ▭ Adjusted Corridor
- ▭ Area Outside of 2014 PSC Corridor
- ▭ North Dakota PLSS Section
- ▭ North Dakota PLSS Township

 Waterbody  
 Wetland

0 900 Feet



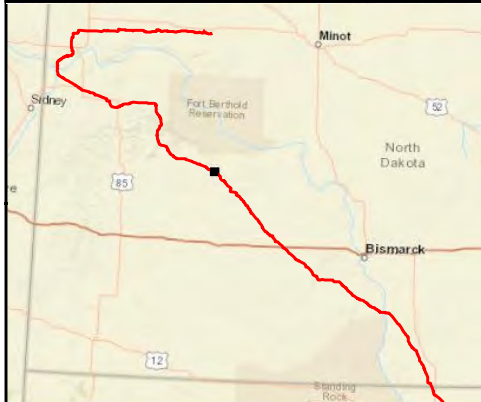
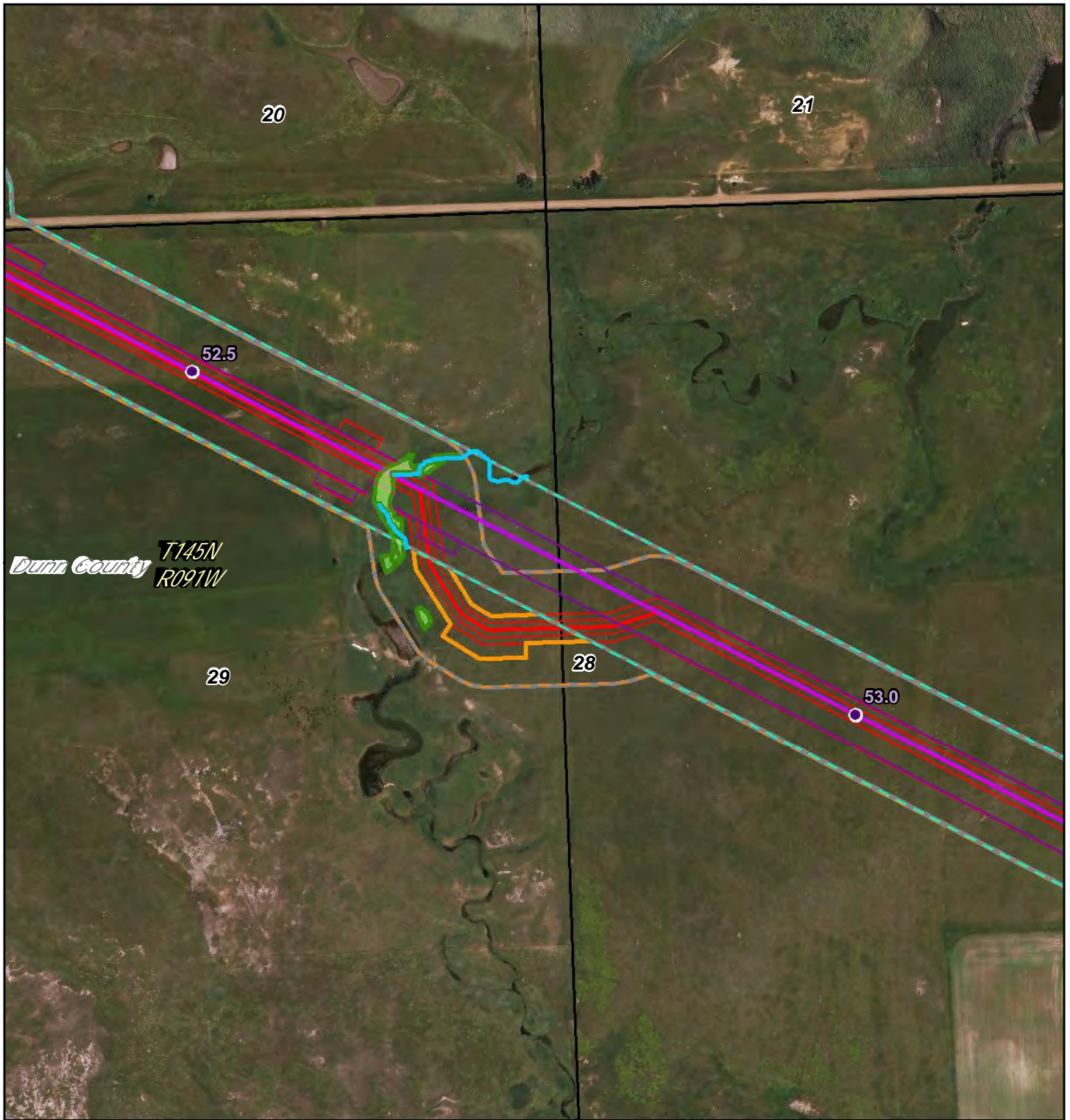

**DAKOTA ACCESS, LLC**



**Dakota Access Pipeline Project  
North Dakota PSC  
Reroute Location 54**

Page 29 of 104  
UTM83-13F

1:10,000  
Date: May, 2016





- PSC Milepost
  - December 2014 Route
  - ▭ December 2014 Workspace
  - ▭ PSC Corridor
  - ▭ 1 Mile Study Corridor
  - May 2016 Route
  - ▭ May 2016 Workspace
  - ▭ Adjusted Corridor
  - ▭ Area Outside of 2014 PSC Corridor
  - ▭ North Dakota PLSS Section
  - ▭ North Dakota PLSS Township
-  Waterbody  
 Wetland



DAKOTA ACCESS, LLC

**Dakota Access Pipeline Project  
North Dakota PSC  
Reroute Location 55**

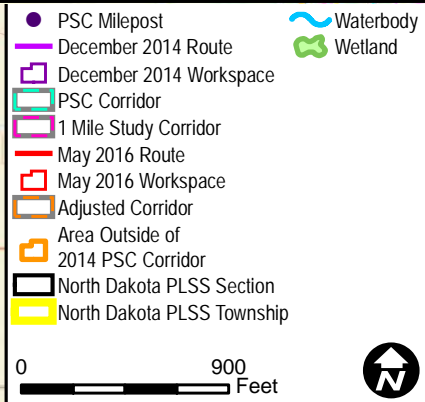
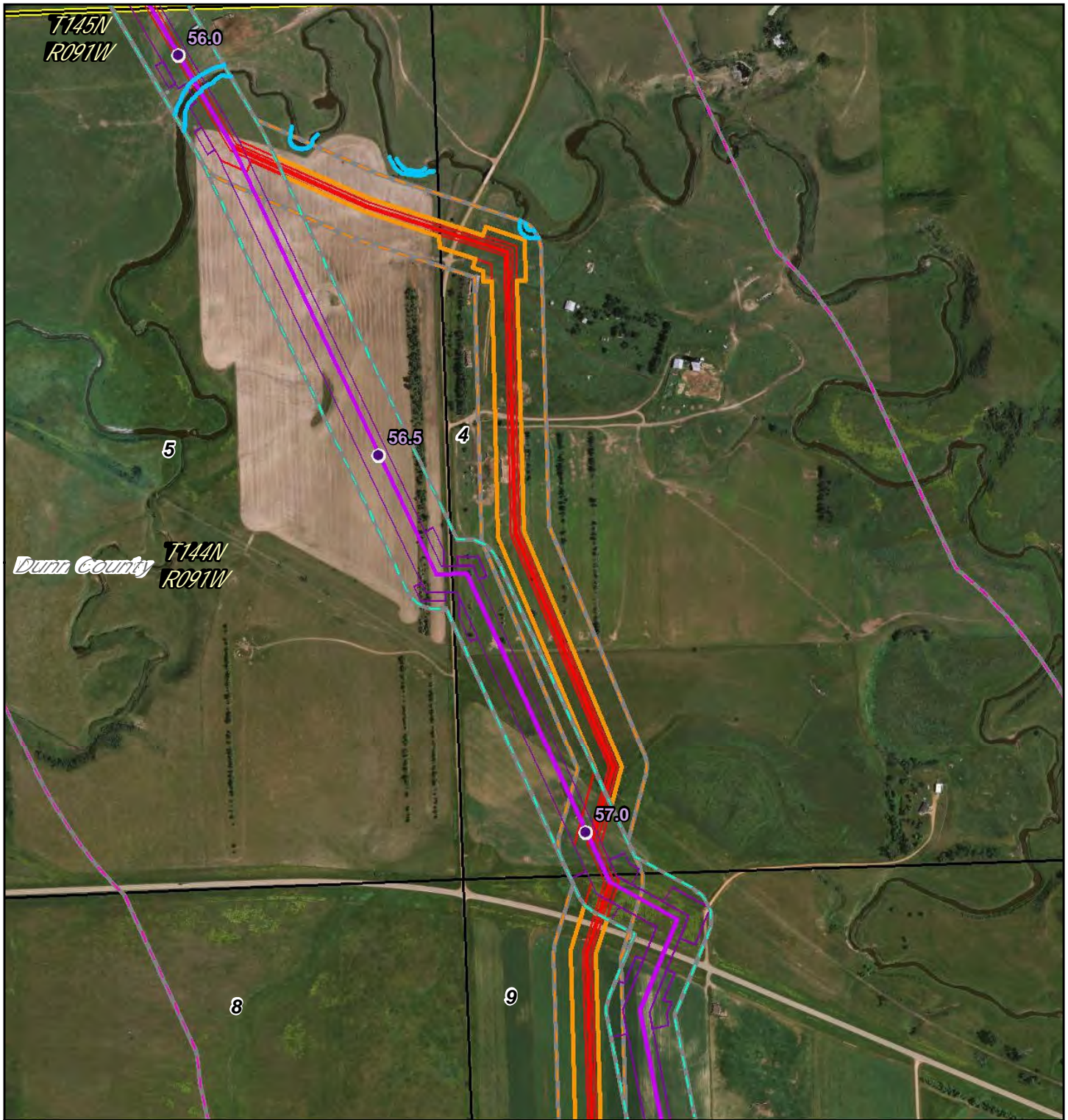
Page 30 of 104

1:6,000

UTM83-13F

Date: May, 2016



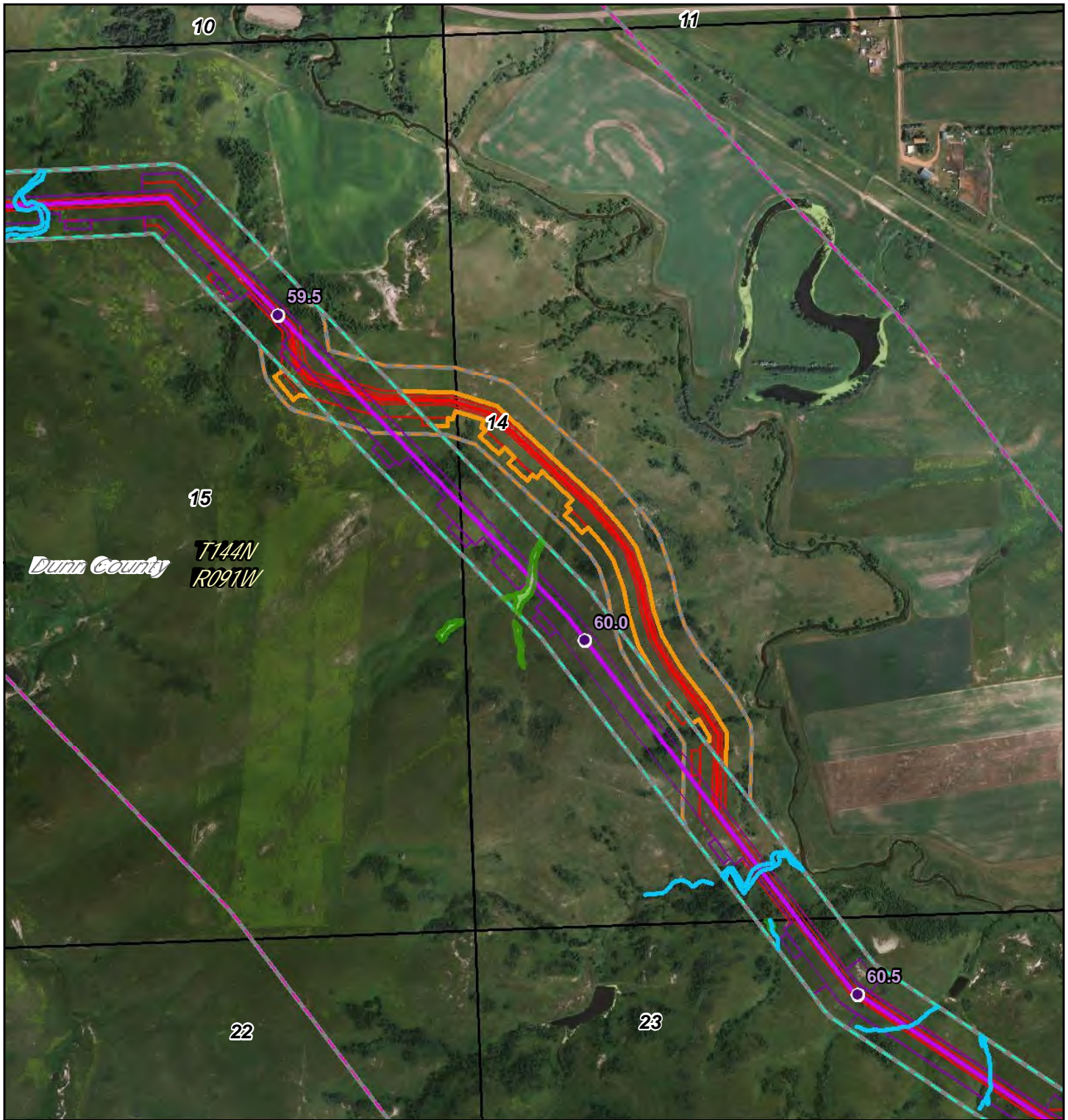


## Dakota Access Pipeline Project North Dakota PSC Reroute Location 56

Page 31 of 104  
UTM83-13F

1:10,000  
Date: May, 2016





- PSC Milepost
- December 2014 Route
- ▭ December 2014 Workspace
- ▭ PSC Corridor
- ▭ 1 Mile Study Corridor
- May 2016 Route
- ▭ May 2016 Workspace
- ▭ Adjusted Corridor
- ▭ Area Outside of 2014 PSC Corridor
- ▭ North Dakota PLSS Section
- ▭ North Dakota PLSS Township

0 900 Feet

Waterbody  
Wetland

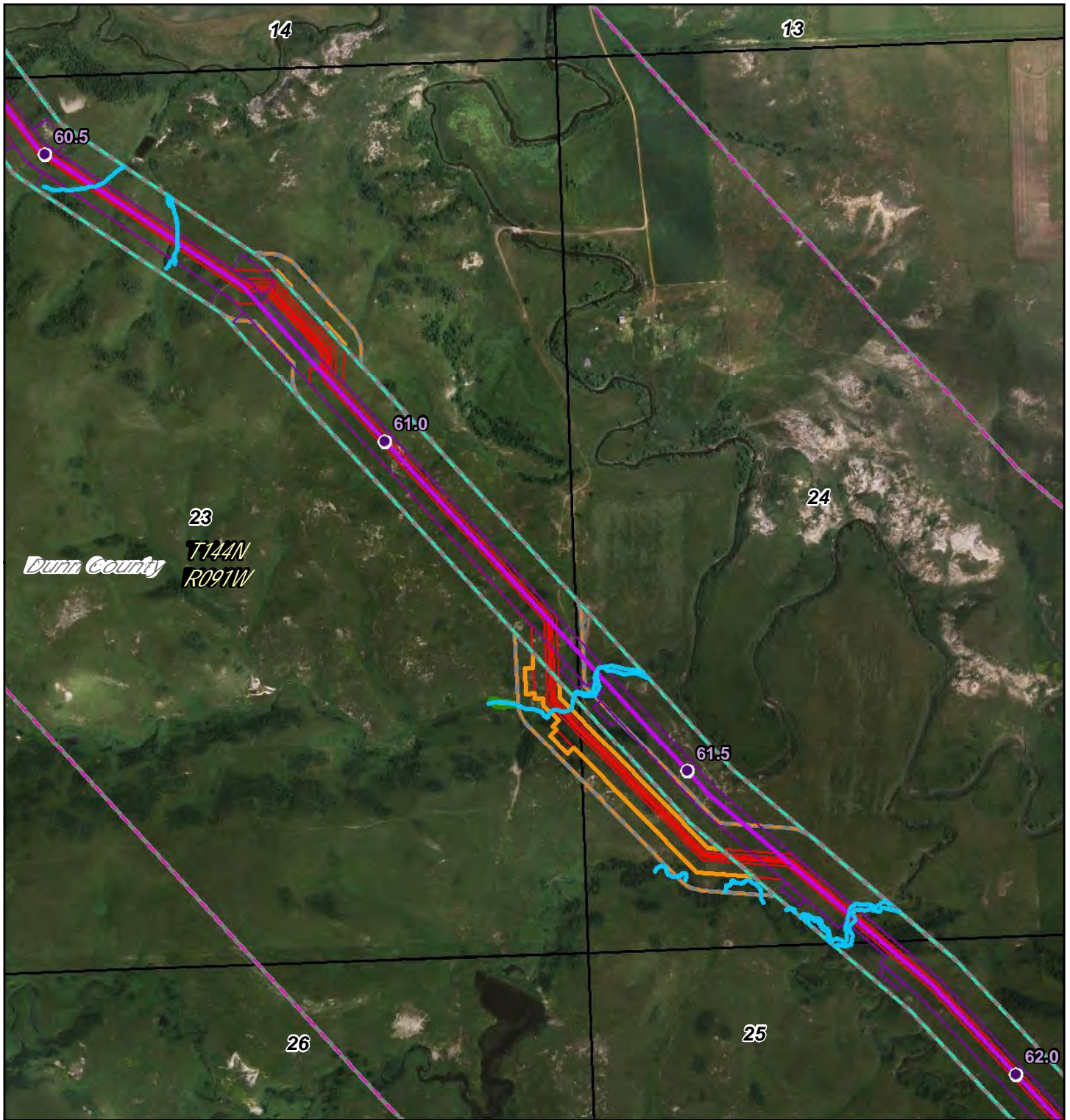


## Dakota Access Pipeline Project North Dakota PSC Reroute Location 57

Page 32 of 104  
UTM83-13F

1:10,000  
Date: May, 2016





- PSC Milepost
- December 2014 Route
- ▭ December 2014 Workspace
- ▭ PSC Corridor
- ▭ 1 Mile Study Corridor
- May 2016 Route
- ▭ May 2016 Workspace
- ▭ Adjusted Corridor
- ▭ Area Outside of 2014 PSC Corridor
- ▭ North Dakota PLSS Section
- ▭ North Dakota PLSS Township

Waterbody  
 Wetland

0 900 Feet

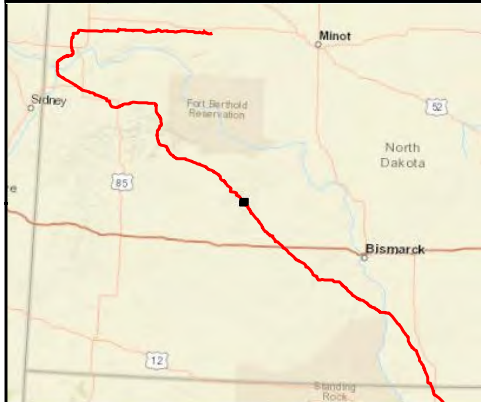
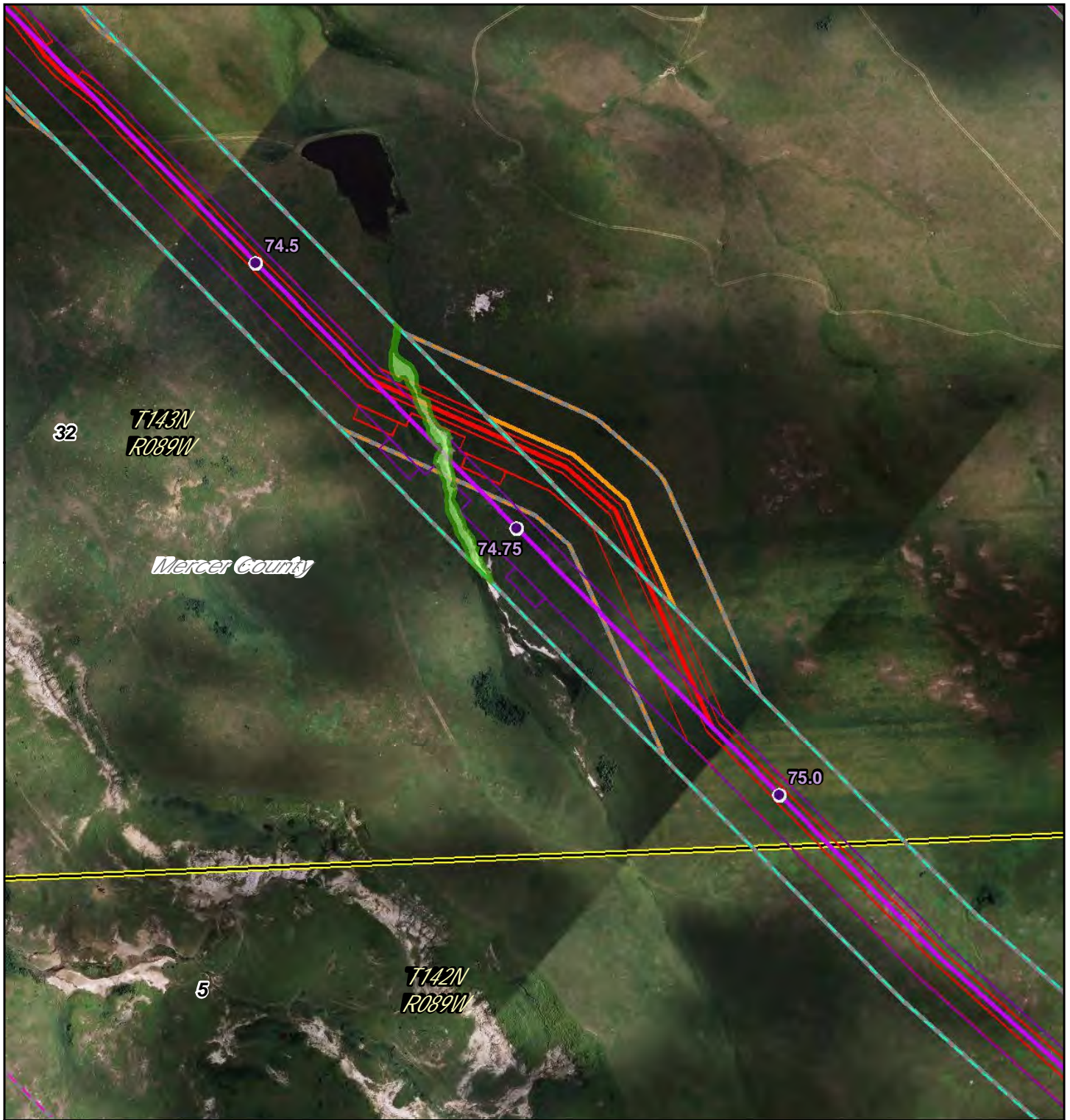
**DAKOTA ACCESS, LLC**

**Dakota Access Pipeline Project  
North Dakota PSC  
Reroute Location 58**

Page 33 of 104  
UTM83-13F

1:10,000  
Date: May, 2016





- PSC Milepost
- December 2014 Route
- ▭ December 2014 Workspace
- ▭ PSC Corridor
- ▭ 1 Mile Study Corridor
- May 2016 Route
- ▭ May 2016 Workspace
- ▭ Adjusted Corridor
- ▭ Area Outside of 2014 PSC Corridor
- ▭ North Dakota PLSS Section
- ▭ North Dakota PLSS Township

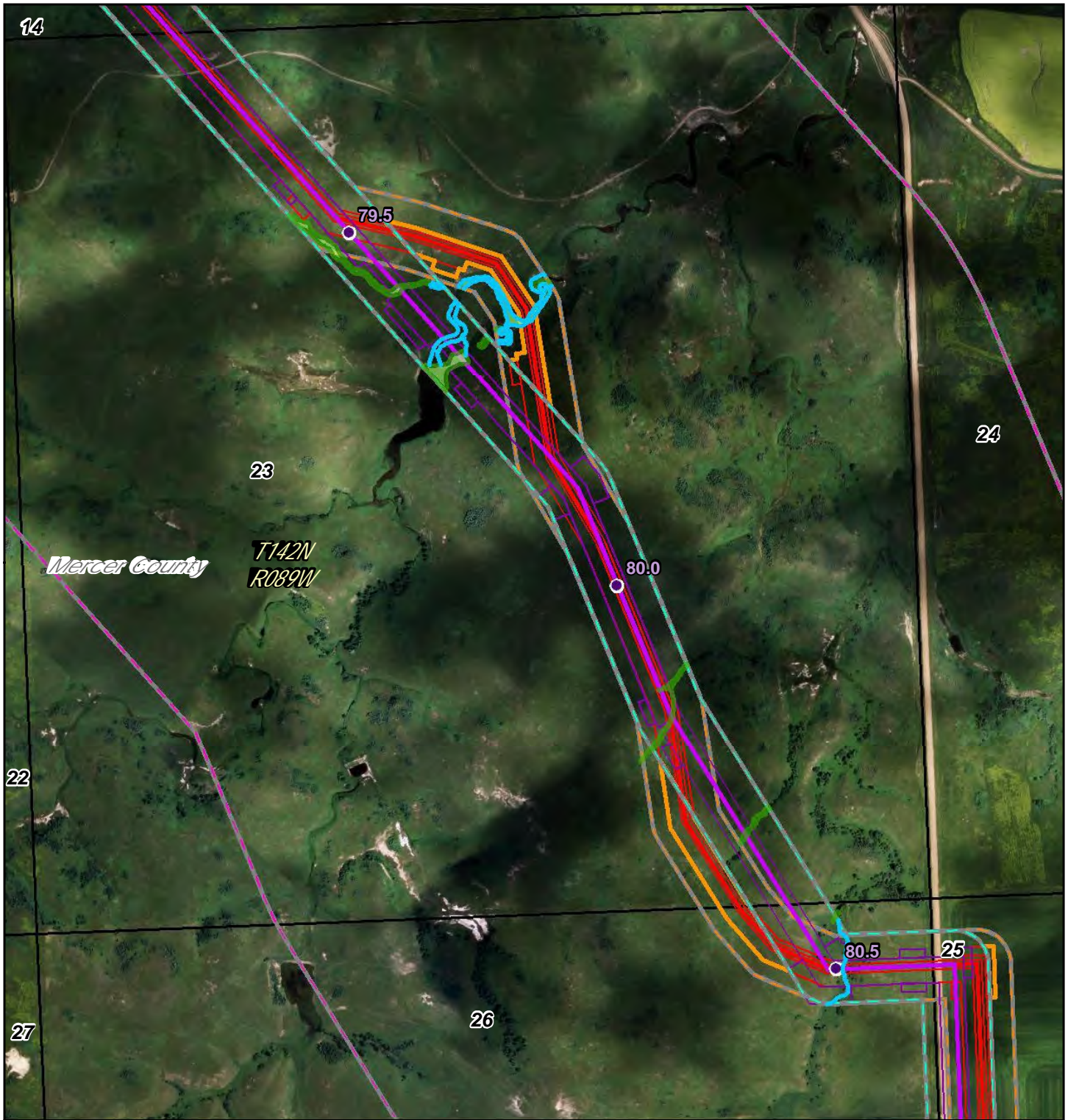
0 540 Feet

Waterbody  
Wetland

## Dakota Access Pipeline Project North Dakota PSC Reroute Location 59

Page 34 of 104	1:6,000
UTM83-13F	Date: May, 2016





- PSC Milepost
- December 2014 Route
- December 2014 Workspace
- PSC Corridor
- 1 Mile Study Corridor
- May 2016 Route
- May 2016 Workspace
- Adjusted Corridor
- Area Outside of 2014 PSC Corridor
- North Dakota PLSS Section
- North Dakota PLSS Township

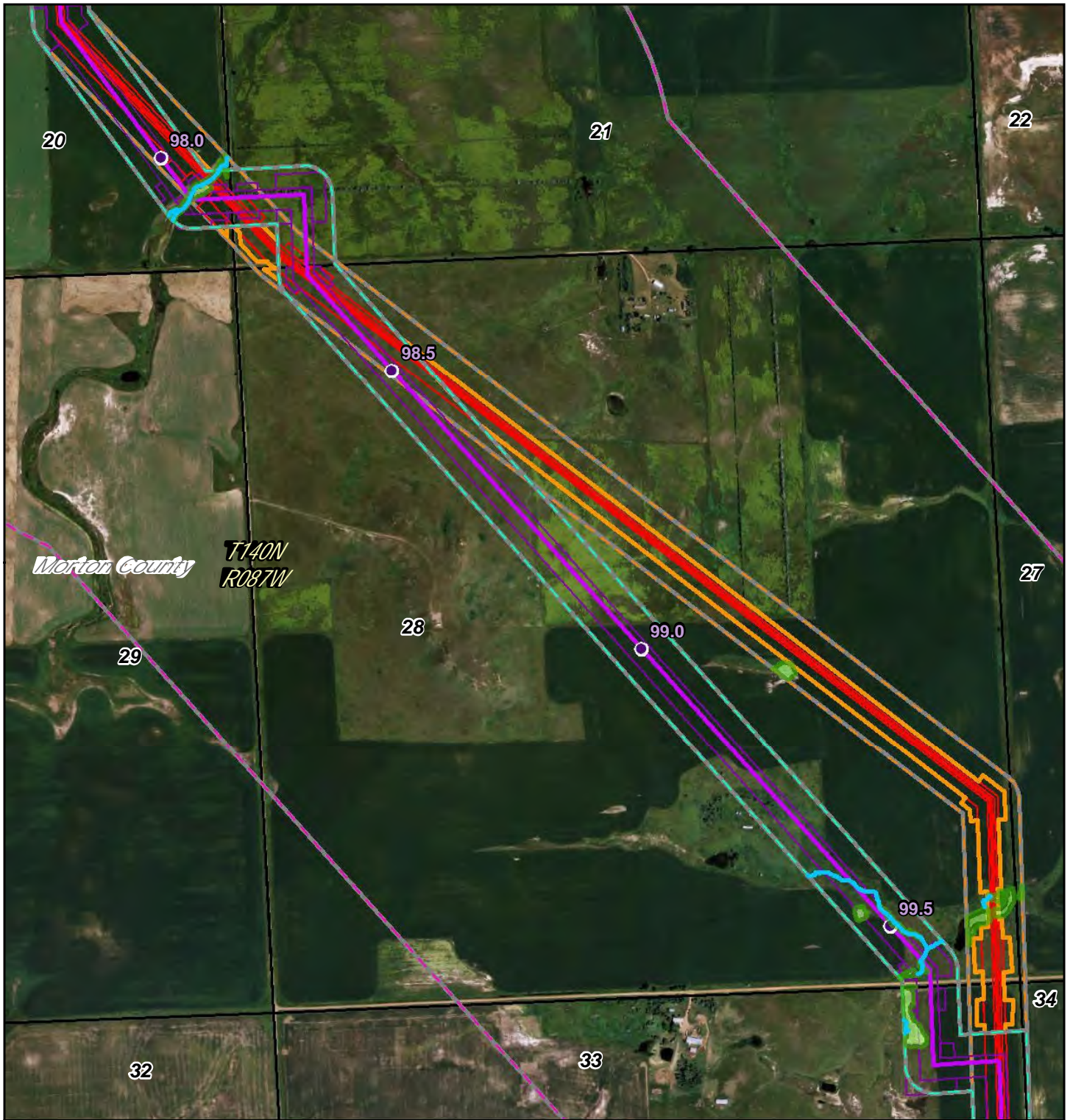
~ Waterbody  
~ Wetland

**DAKOTA ACCESS, LLC**



**Dakota Access Pipeline Project  
North Dakota PSC  
Reroute Location 60**

Page 35 of 104	1:10,000
UTM83-13F	Date: May, 2016







- PSC Milepost
- December 2014 Route
- ▭ December 2014 Workspace
- ▭ PSC Corridor
- ▭ 1 Mile Study Corridor
- May 2016 Route
- ▭ May 2016 Workspace
- ▭ Adjusted Corridor
- ▭ Area Outside of 2014 PSC Corridor
- ▭ North Dakota PLSS Section
- ▭ North Dakota PLSS Township

 Waterbody  
 Wetland

0 1,000 Feet





**DAKOTA ACCESS, LLC**

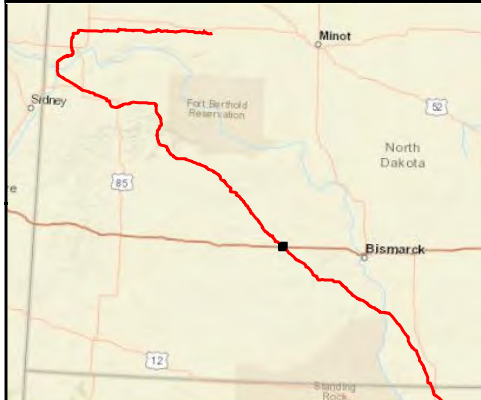
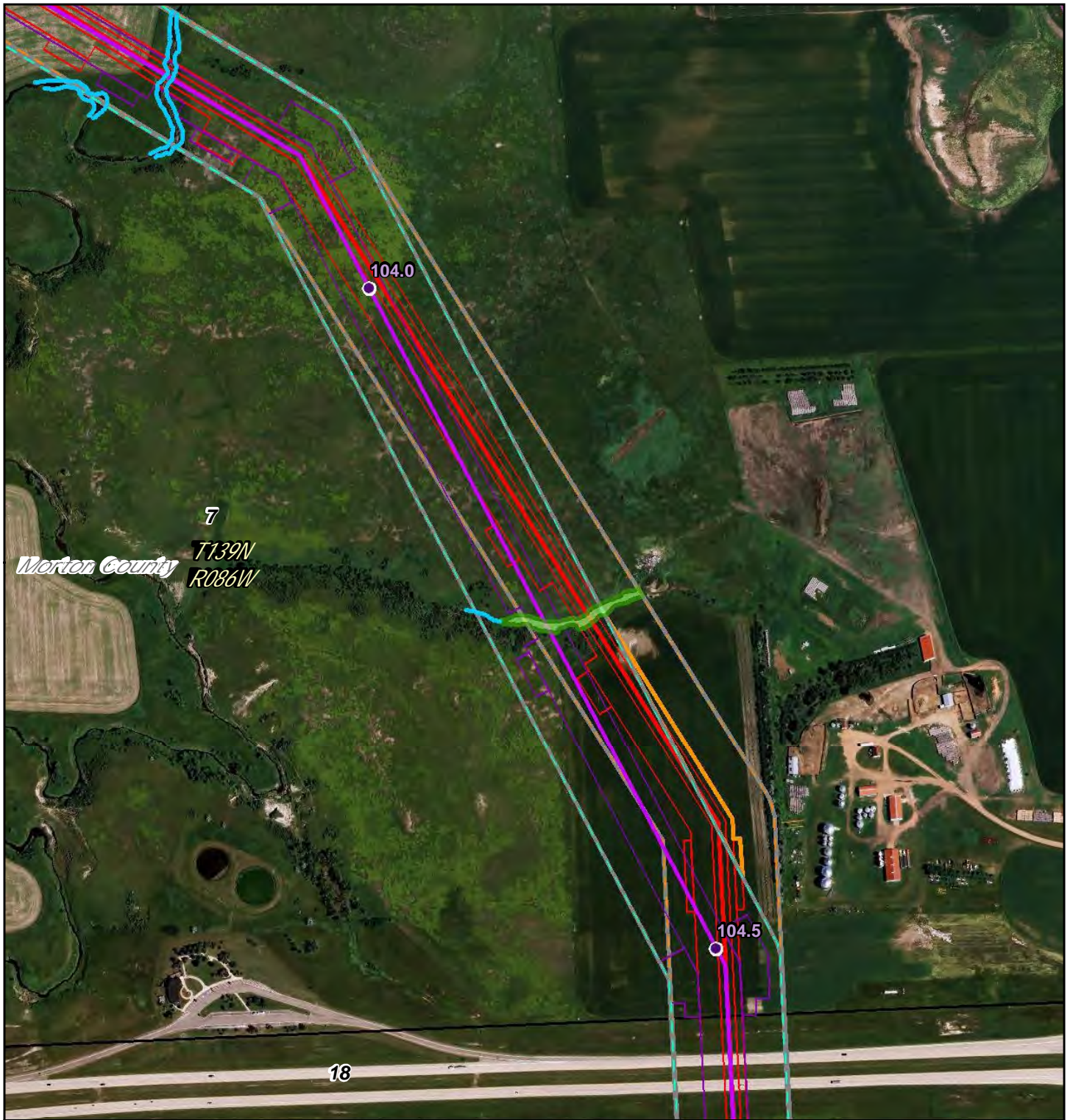
**Dakota Access Pipeline Project**

**North Dakota PSC**

**Reroute Location 61**

Page 36 of 104	1:12,000
UTM83-13F	Date: May, 2016





- PSC Milepost
- December 2014 Route
- ▭ December 2014 Workspace
- ▭ PSC Corridor
- ▭ 1 Mile Study Corridor
- May 2016 Route
- ▭ May 2016 Workspace
- ▭ Adjusted Corridor
- ▭ Area Outside of 2014 PSC Corridor
- ▭ North Dakota PLSS Section
- ▭ North Dakota PLSS Township

0 540 Feet

Waterbody  
Wetland



DAKOTA ACCESS, LLC

**Dakota Access Pipeline Project  
North Dakota PSC  
Reroute Location 62**

Page 37 of 104

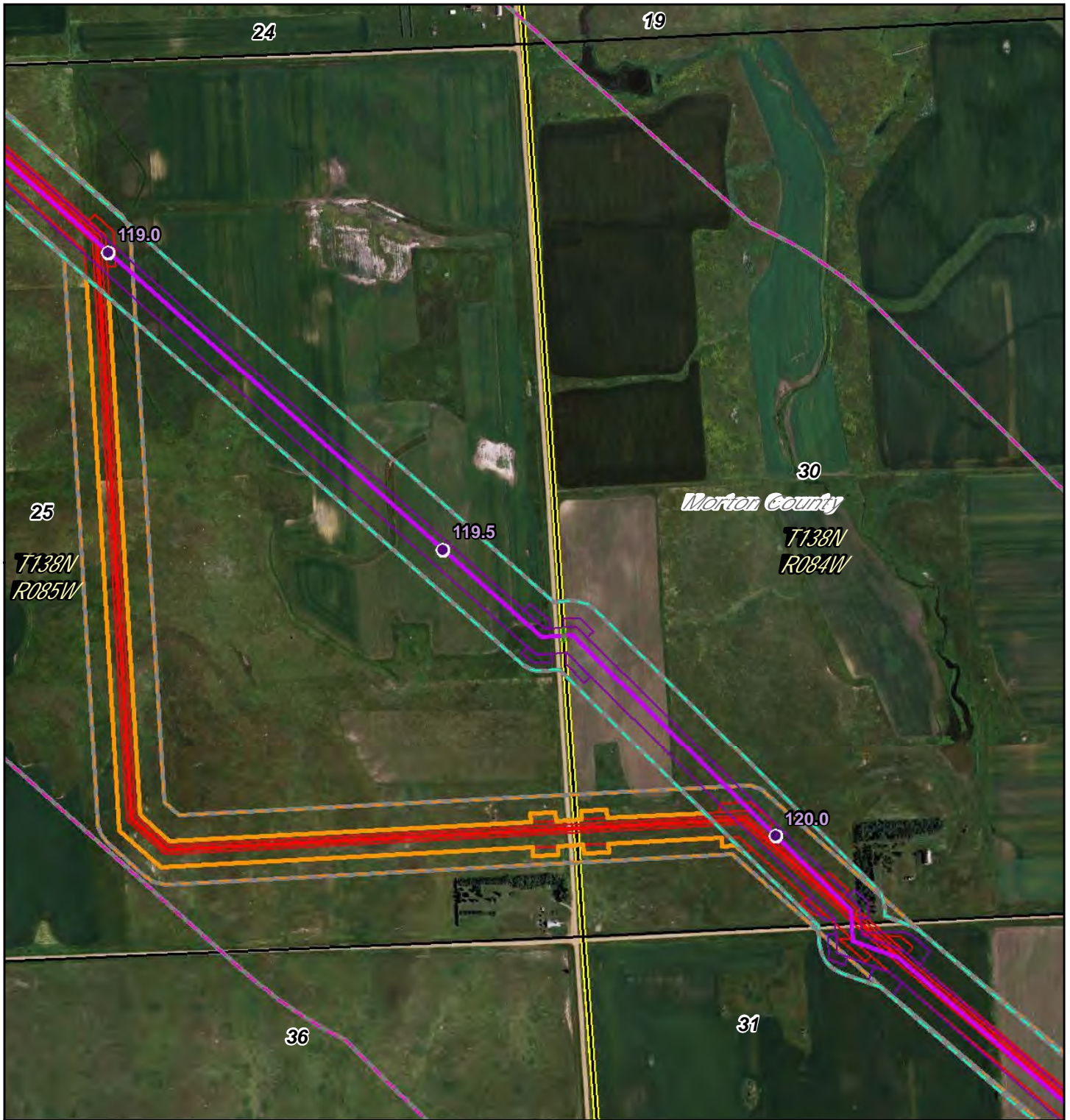
1:6,000

UTM83-13F

Date: May, 2016







- PSC Milepost
- December 2014 Route
- December 2014 Workspace
- PSC Corridor
- 1 Mile Study Corridor
- May 2016 Route
- May 2016 Workspace
- Adjusted Corridor
- Area Outside of 2014 PSC Corridor
- North Dakota PLSS Section
- North Dakota PLSS Township

0 900 Feet

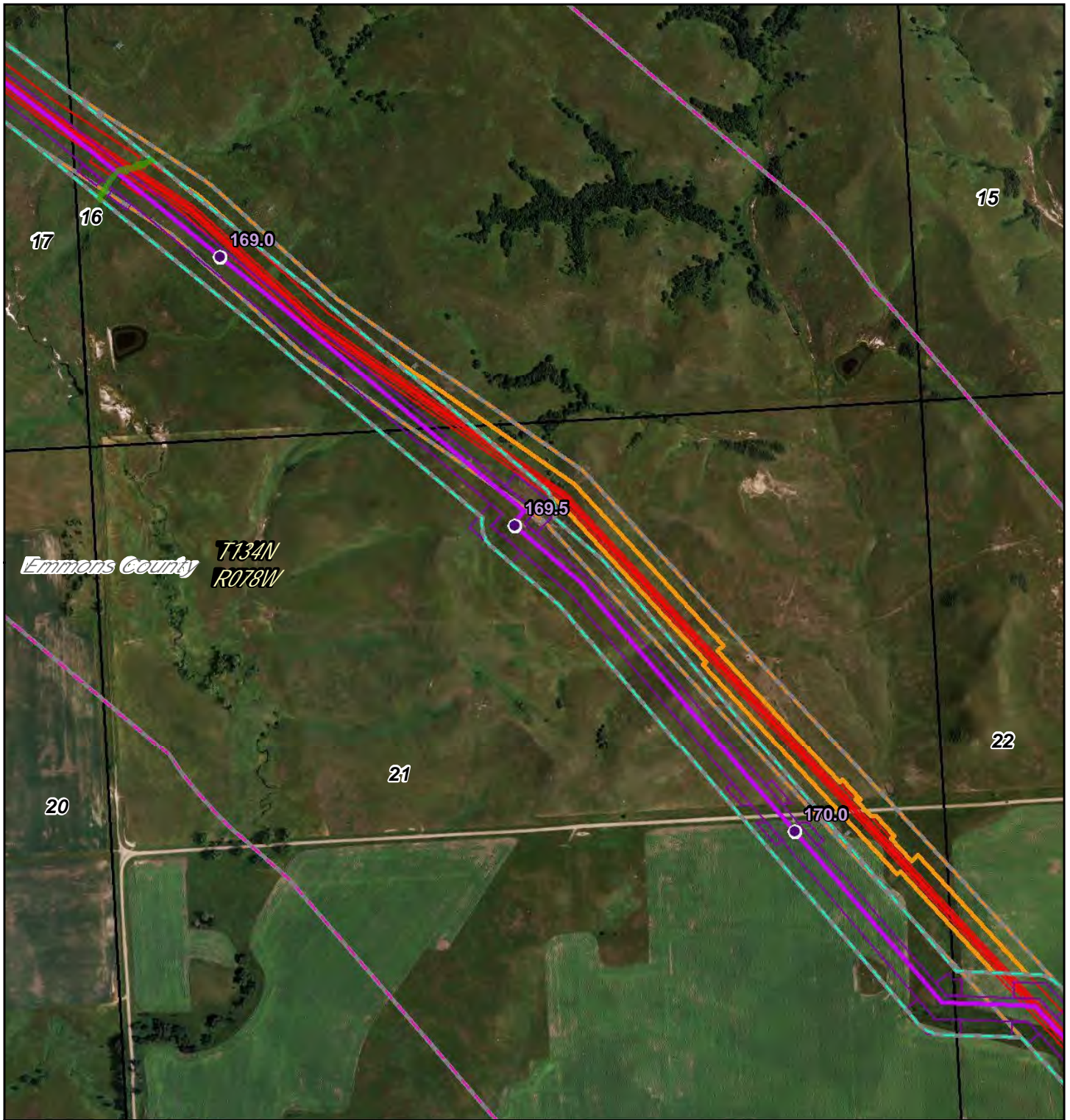
- Waterbody
- Wetland



## Dakota Access Pipeline Project North Dakota PSC Reroute Location 63

Page 38 of 104	1:10,000
UTM83-13F	Date: May, 2016





- PSC Milepost
- December 2014 Route
- ▭ December 2014 Workspace
- ▭ PSC Corridor
- ▭ 1 Mile Study Corridor
- May 2016 Route
- ▭ May 2016 Workspace
- ▭ Adjusted Corridor
- ▭ Area Outside of 2014 PSC Corridor
- ▭ North Dakota PLSS Section
- ▭ North Dakota PLSS Township

Waterbody  
 Wetland

0 975 Feet

**DAKOTA ACCESS, LLC**

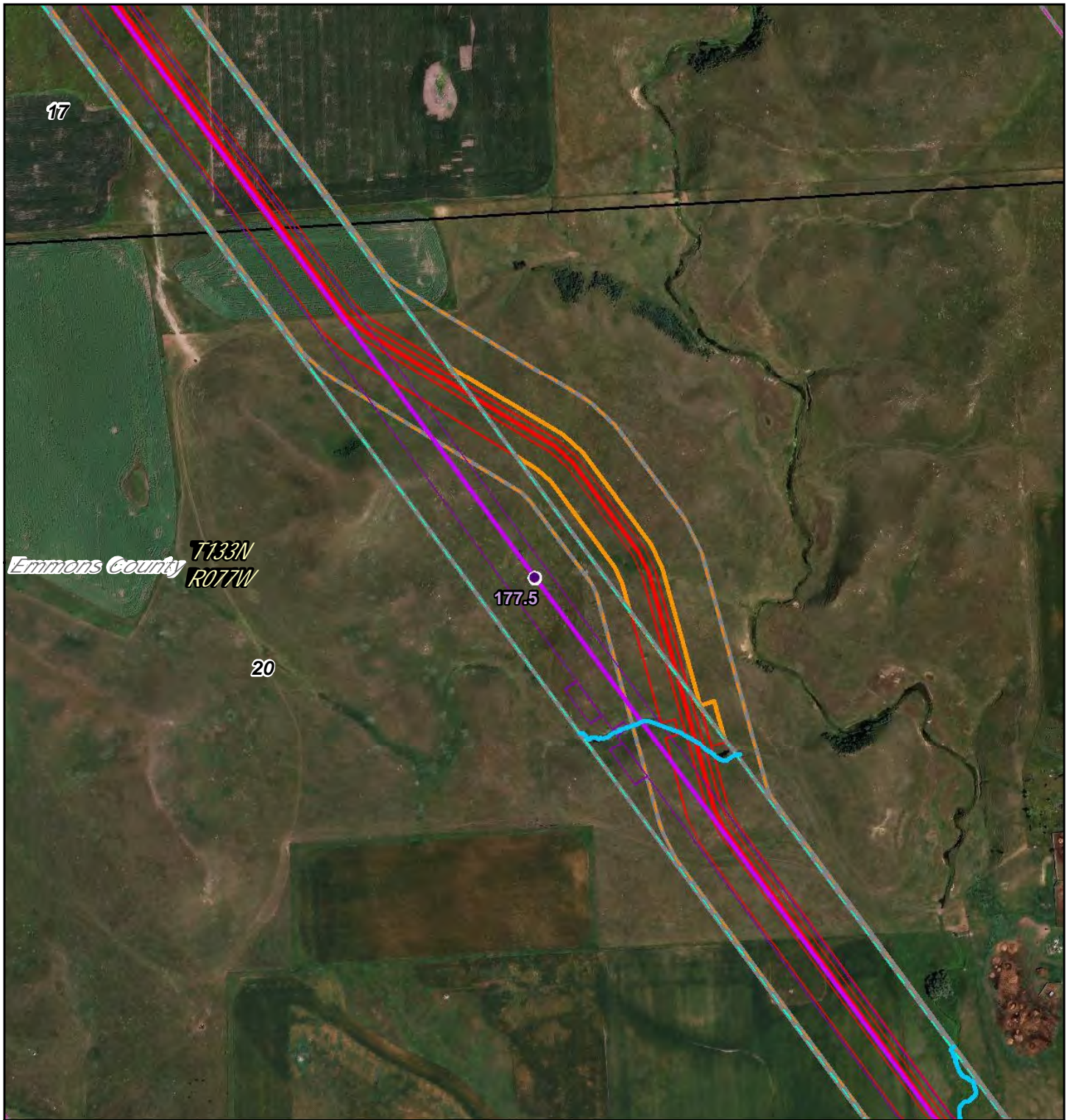
**Dakota Access Pipeline Project**

**North Dakota PSC**

**Reroute Location 64**

Page 39 of 104	1:10,800
UTM83-13F	Date: May, 2016





- PSC Milepost
- December 2014 Route
- December 2014 Workspace
- PSC Corridor
- 1 Mile Study Corridor
- May 2016 Route
- May 2016 Workspace
- Adjusted Corridor
- Area Outside of 2014 PSC Corridor
- North Dakota PLSS Section
- North Dakota PLSS Township

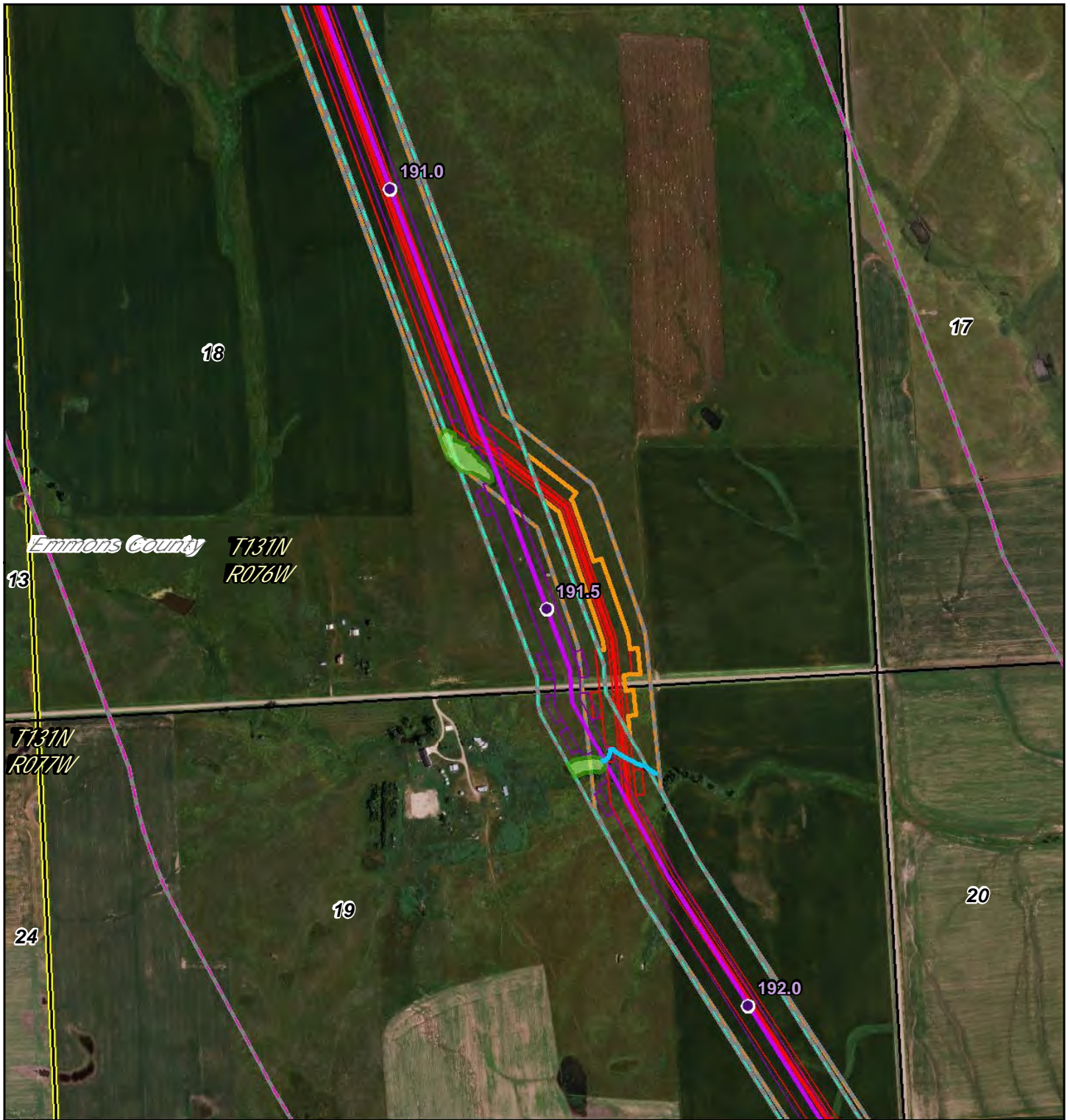
0 540 Feet

**DAKOTA ACCESS, LLC**

**Dakota Access Pipeline Project  
North Dakota PSC  
Reroute Location 65**

Page 40 of 104	1:6,000
UTM83-13F	Date: May, 2016





- PSC Milepost
- December 2014 Route
- December 2014 Workspace
- PSC Corridor
- 1 Mile Study Corridor
- May 2016 Route
- May 2016 Workspace
- Adjusted Corridor
- Area Outside of 2014 PSC Corridor
- North Dakota PLSS Section
- North Dakota PLSS Township

0 900 Feet

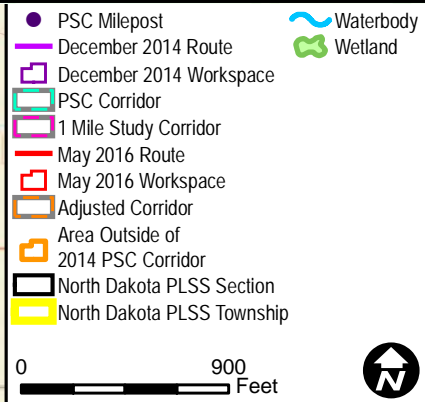
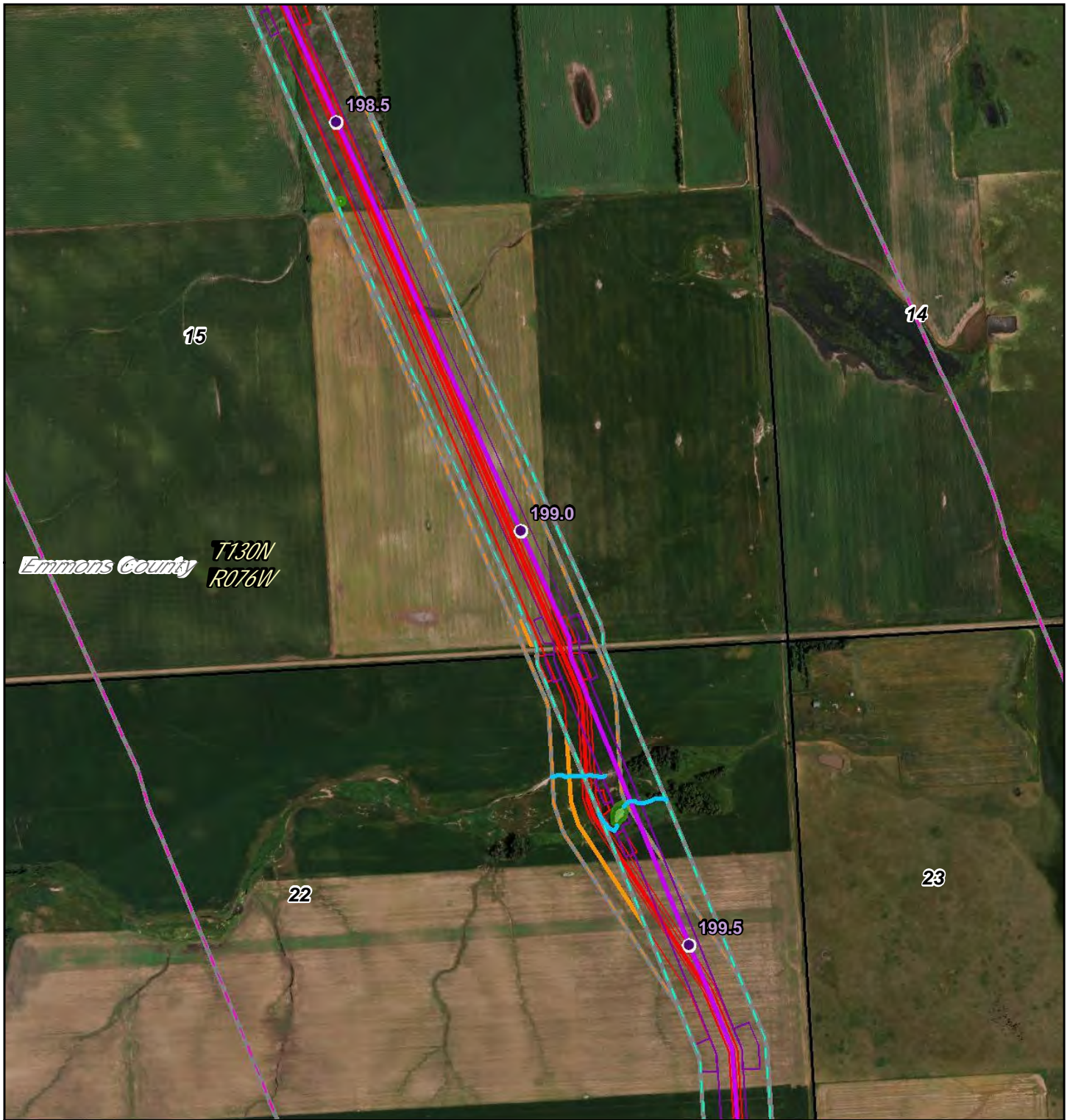


**DAKOTA ACCESS, LLC**

**Dakota Access Pipeline Project  
North Dakota PSC  
Reroute Location 66**

Page 41 of 104	1:10,000
UTM83-13F	Date: May, 2016



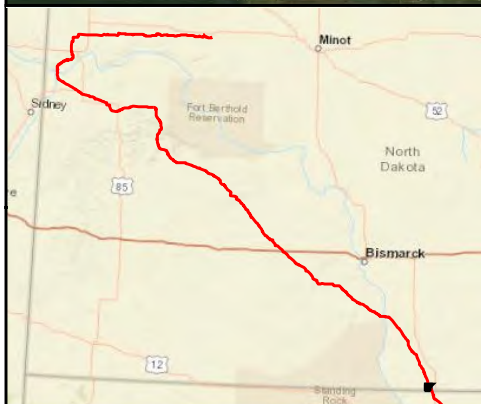
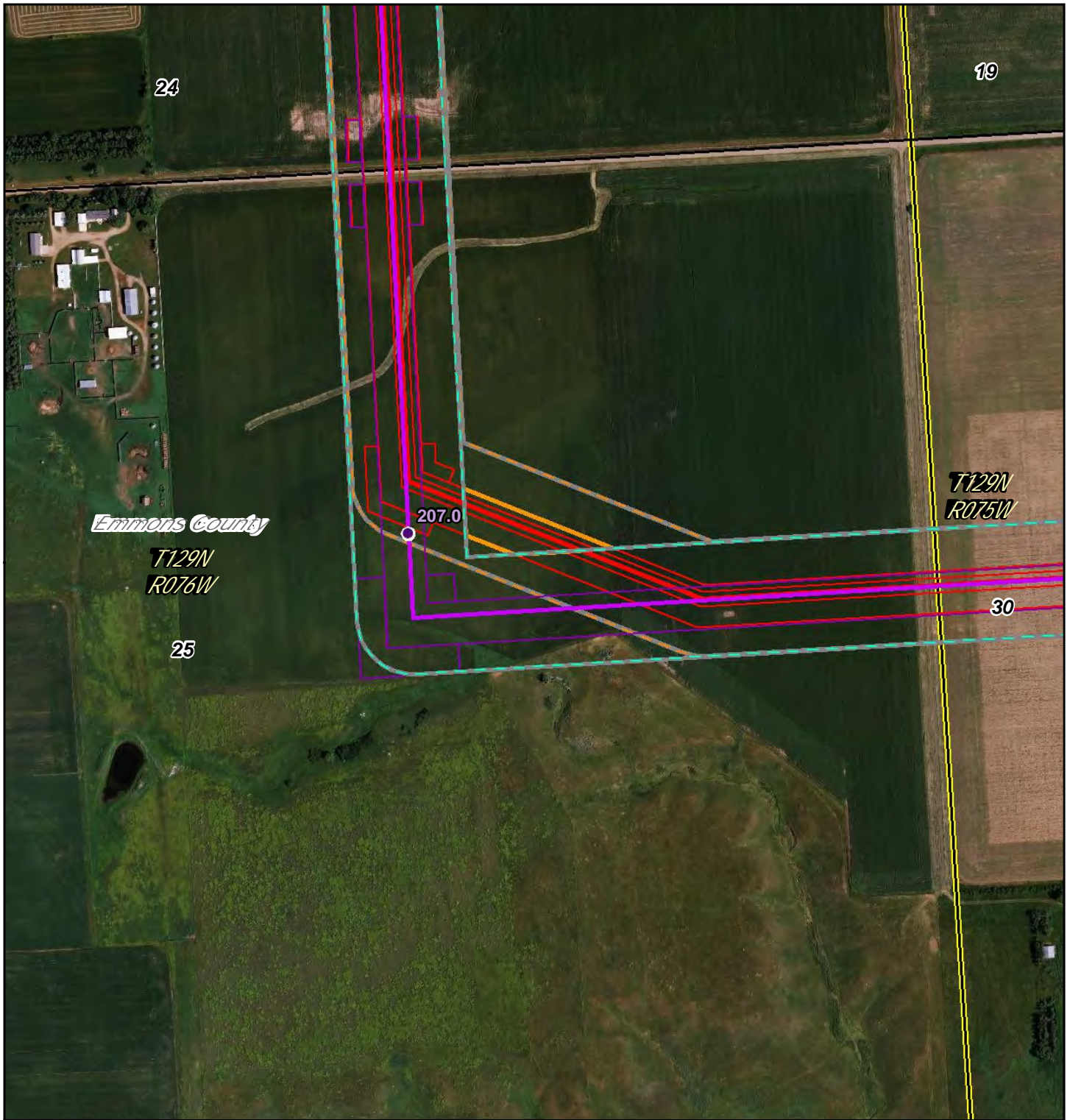


**Dakota Access Pipeline Project  
North Dakota PSC  
Reroute Location 67**

Page 42 of 104  
UTM83-13F

1:10,000  
Date: May, 2016





- PSC Milepost
- December 2014 Route
- December 2014 Workspace
- PSC Corridor
- 1 Mile Study Corridor
- May 2016 Route
- May 2016 Workspace
- Adjusted Corridor
- Area Outside of 2014 PSC Corridor
- North Dakota PLSS Section
- North Dakota PLSS Township

~ Waterbody  
~ Wetland

0 540 Feet



DAKOTA ACCESS, LLC

## Dakota Access Pipeline Project North Dakota PSC Reroute Location 68

Page 43 of 104

1:6,000

UTM83-13F

Date: May, 2016





- PSC Milepost
- December 2014 Route
- ▭ December 2014 Workspace
- ▭ PSC Corridor
- ▭ 1 Mile Study Corridor
- May 2016 Route
- ▭ May 2016 Workspace
- ▭ Adjusted Corridor
- ▭ Area Outside of 2014 PSC Corridor
- ▭ North Dakota PLSS Section
- ▭ North Dakota PLSS Township

0 900 Feet

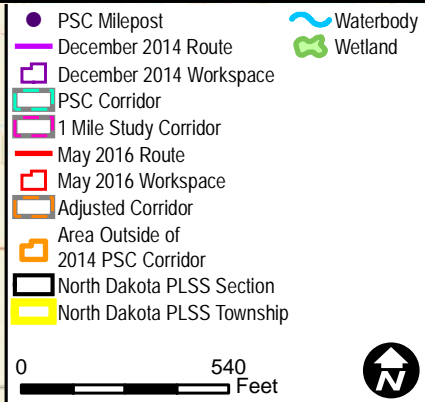
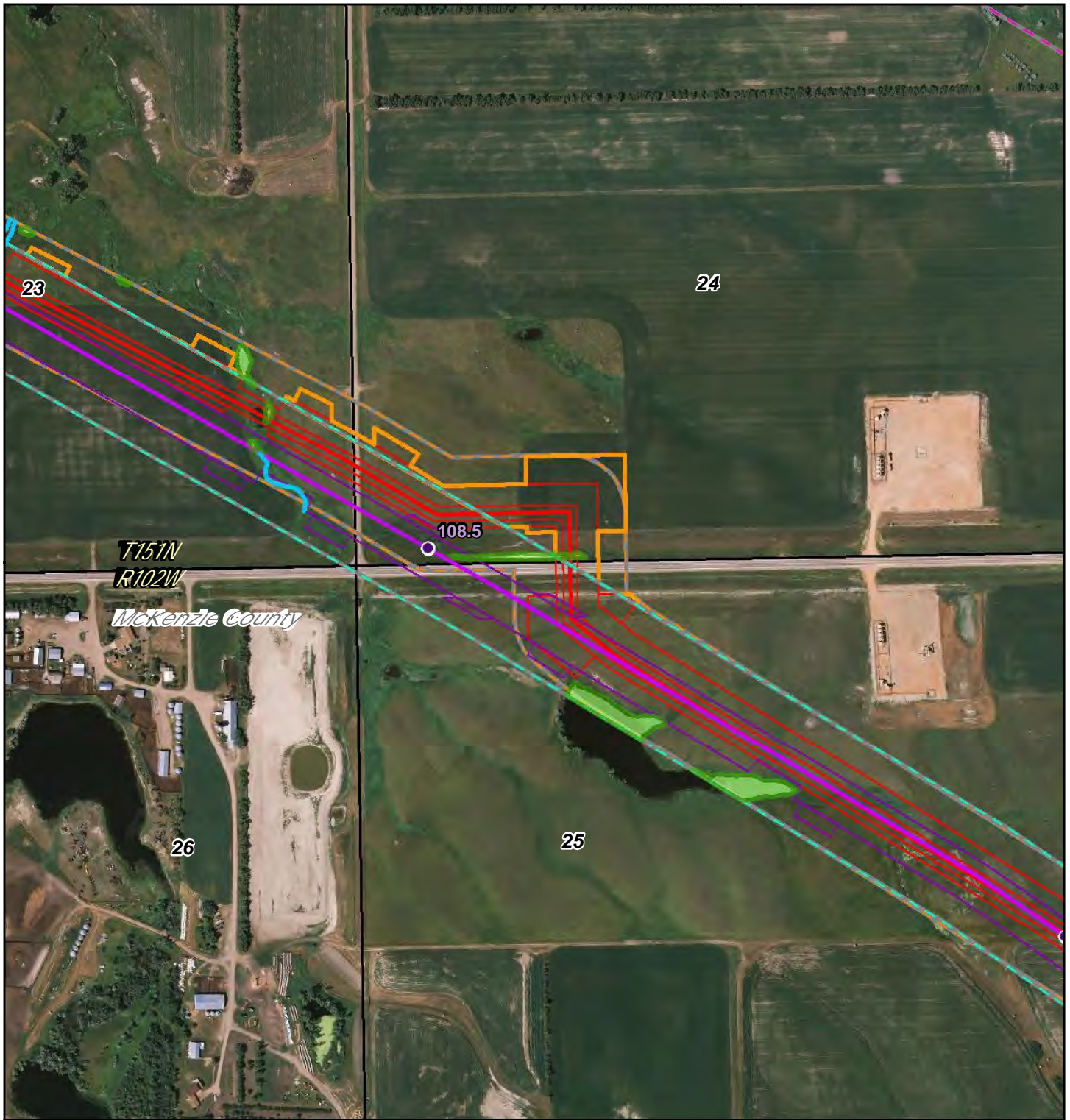
Waterbody  
Wetland

**DAKOTA ACCESS, LLC**

**Dakota Access Pipeline Project  
North Dakota PSC  
Reroute Location 69**

Page 44 of 104	1:10,000
UTM83-13F	Date: May, 2016

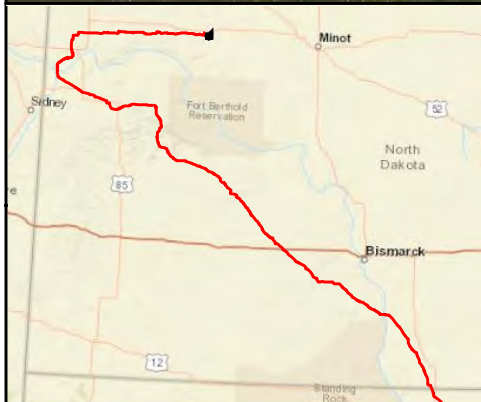
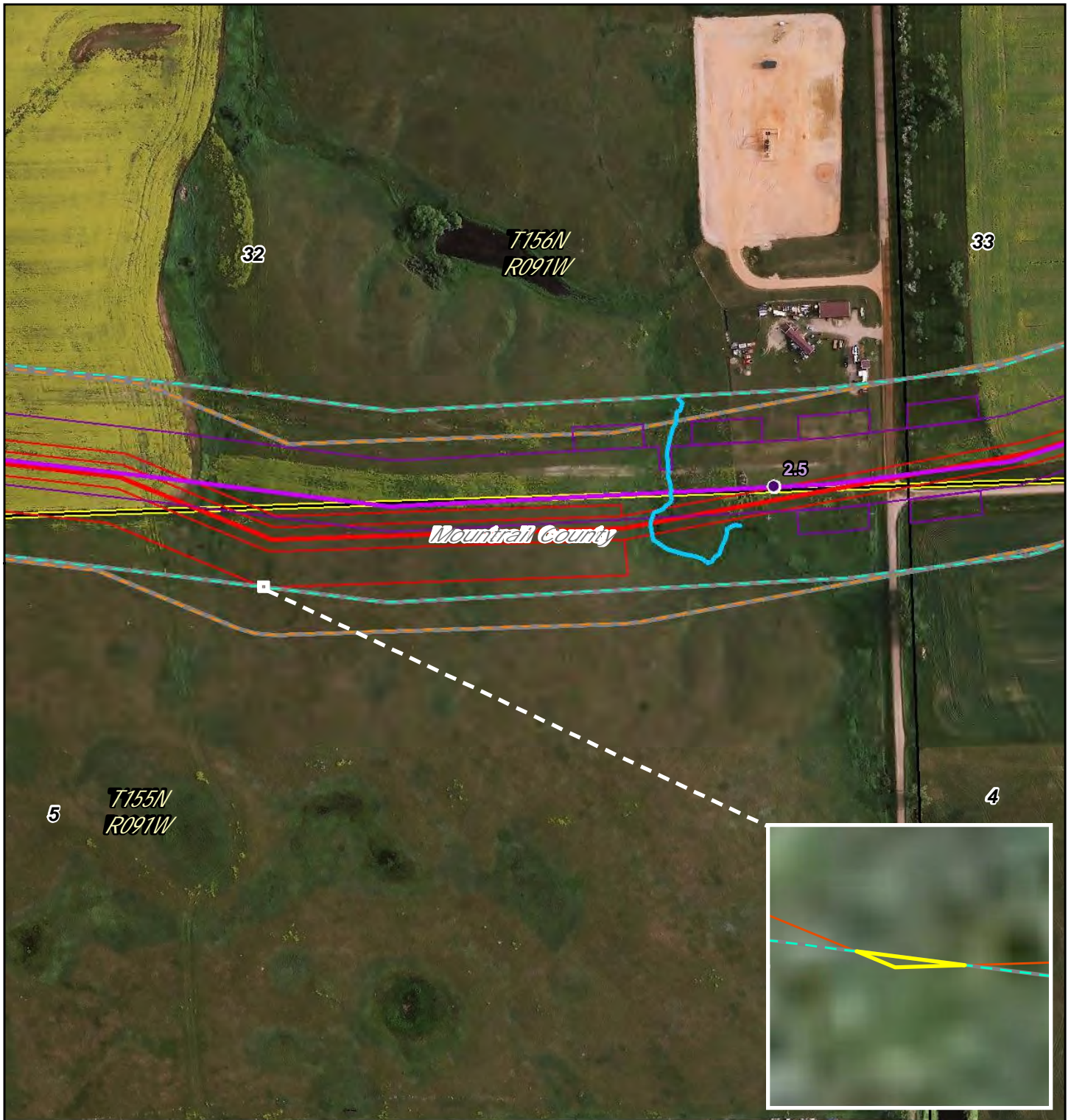






## Dakota Access Pipeline Project North Dakota PSC Reroute Location 70

Page 45 of 104	1:6,000
UTM83-13F	Date: May, 2016







- PSC Milepost
- December 2014 Route
- ▭ December 2014 Workspace
- ▭ PSC Corridor
- ▭ 1 Mile Study Corridor
- May 2016 Route
- ▭ May 2016 Workspace
- ▭ Adjusted Corridor
- ▭ Area Outside of 2014 PSC Corridor
- ▭ North Dakota PLSS Section
- ▭ North Dakota PLSS Township

 Waterbody  
 Wetland

0 325 Feet

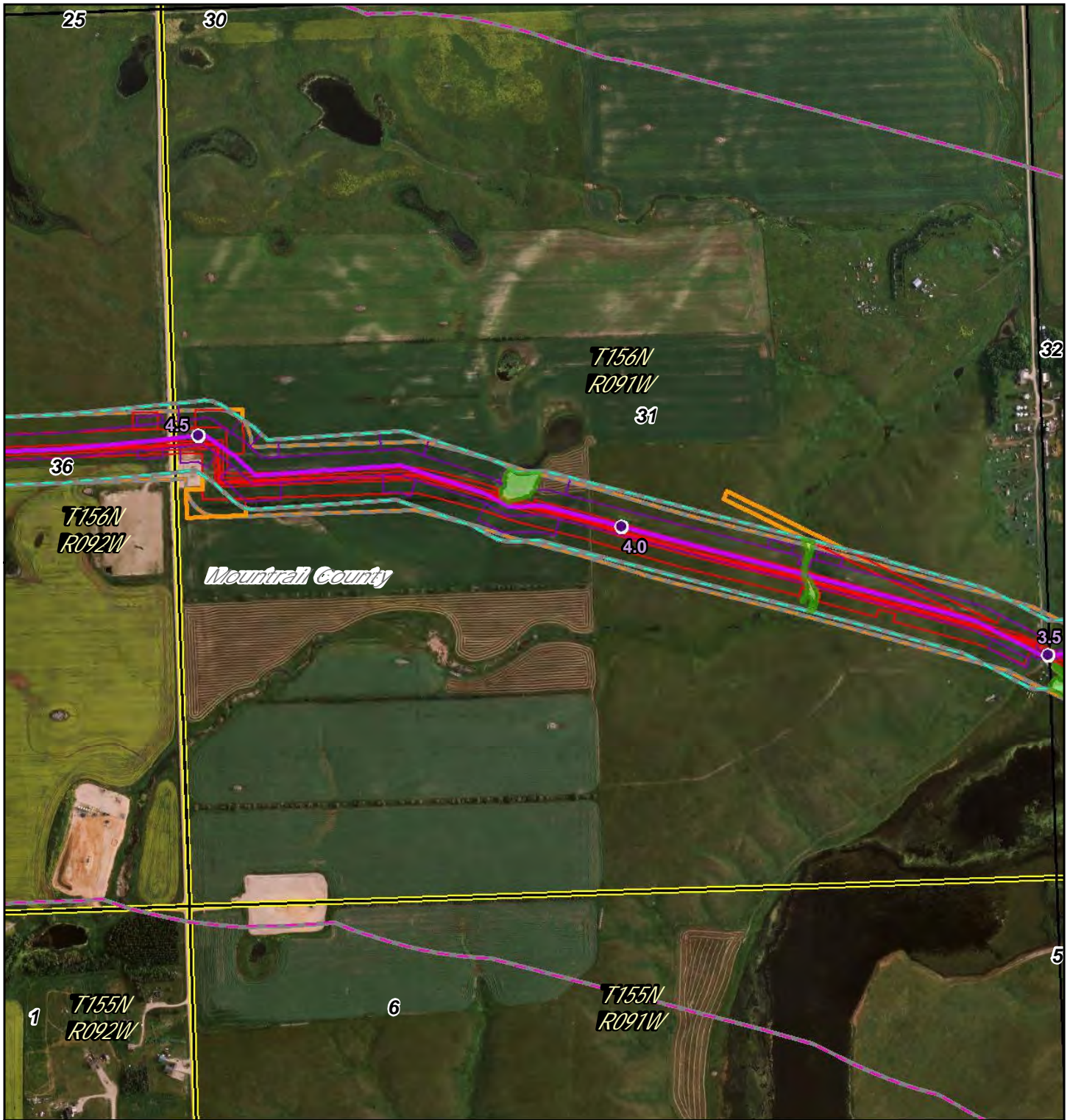
**DAKOTA ACCESS, LLC**

**Dakota Access Pipeline Project  
North Dakota PSC  
Reroute Location 71**

Page 46 of 104  
UTM83-13F

1:3,600  
Date: May, 2016





- PSC Milepost
- December 2014 Route
- December 2014 Workspace
- PSC Corridor
- 1 Mile Study Corridor
- May 2016 Route
- May 2016 Workspace
- Adjusted Corridor
- Area Outside of 2014 PSC Corridor
- North Dakota PLSS Section
- North Dakota PLSS Township

0 900 Feet

Waterbody

Wetland

**DAKOTA ACCESS, LLC**

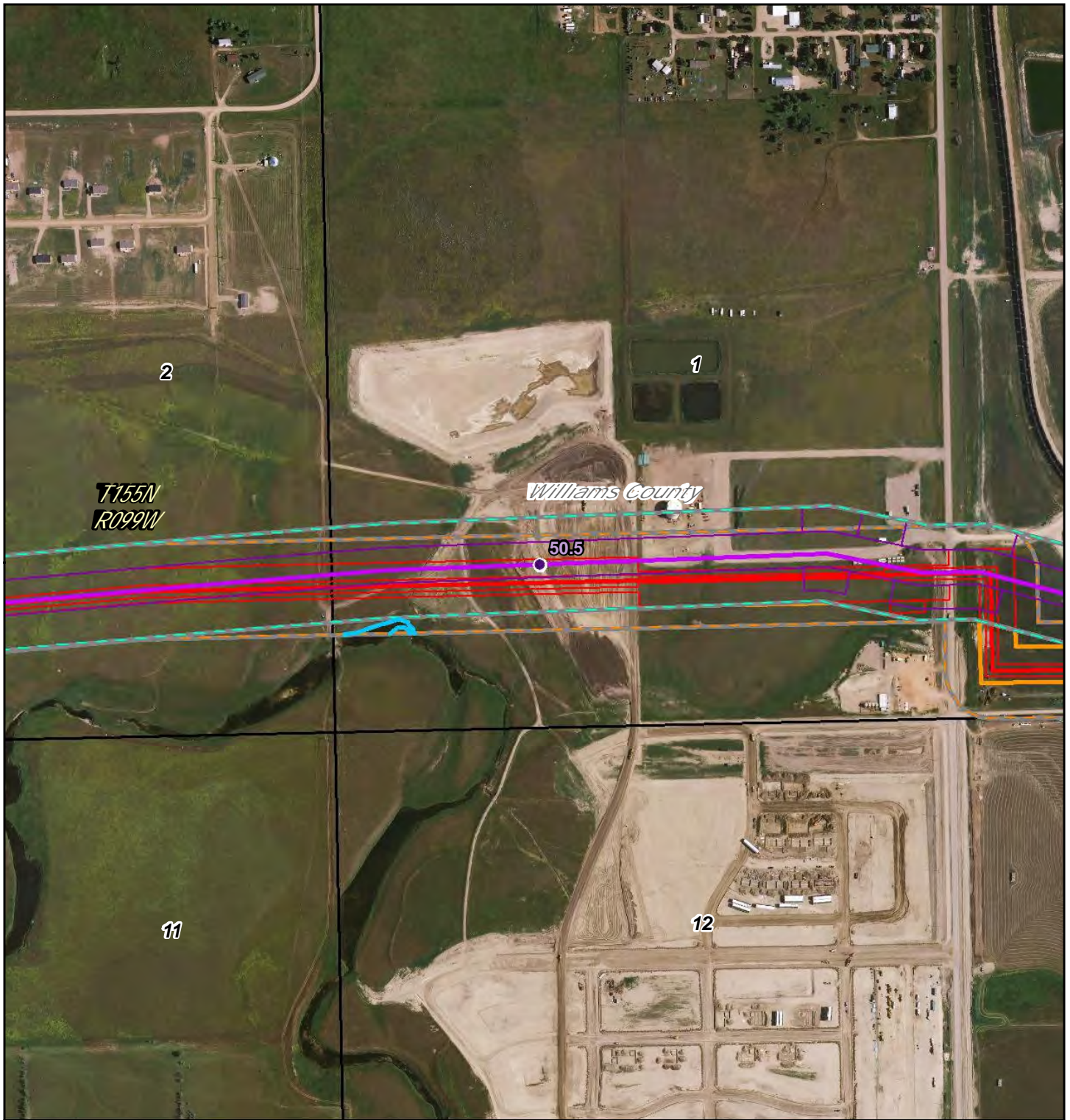
**Dakota Access Pipeline Project**

**North Dakota PSC**

**Reroute Location 72**

Page 47 of 104	1:10,000
UTM83-13F	Date: May, 2016





- PSC Milepost
- December 2014 Route
- December 2014 Workspace
- PSC Corridor
- 1 Mile Study Corridor
- May 2016 Route
- May 2016 Workspace
- Adjusted Corridor
- Area Outside of 2014 PSC Corridor
- North Dakota PLSS Section
- North Dakota PLSS Township

0 650

Feet

Waterbody  
 Wetland



DAKOTA ACCESS, LLC

## Dakota Access Pipeline Project North Dakota PSC Reroute Location 74

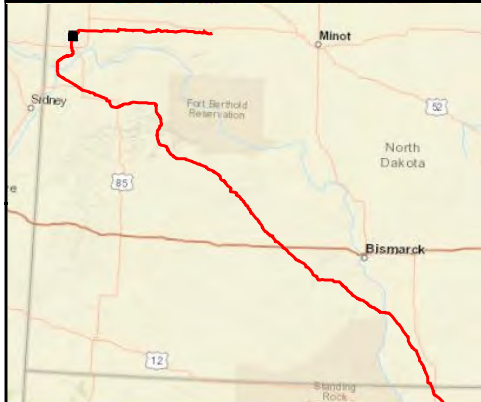
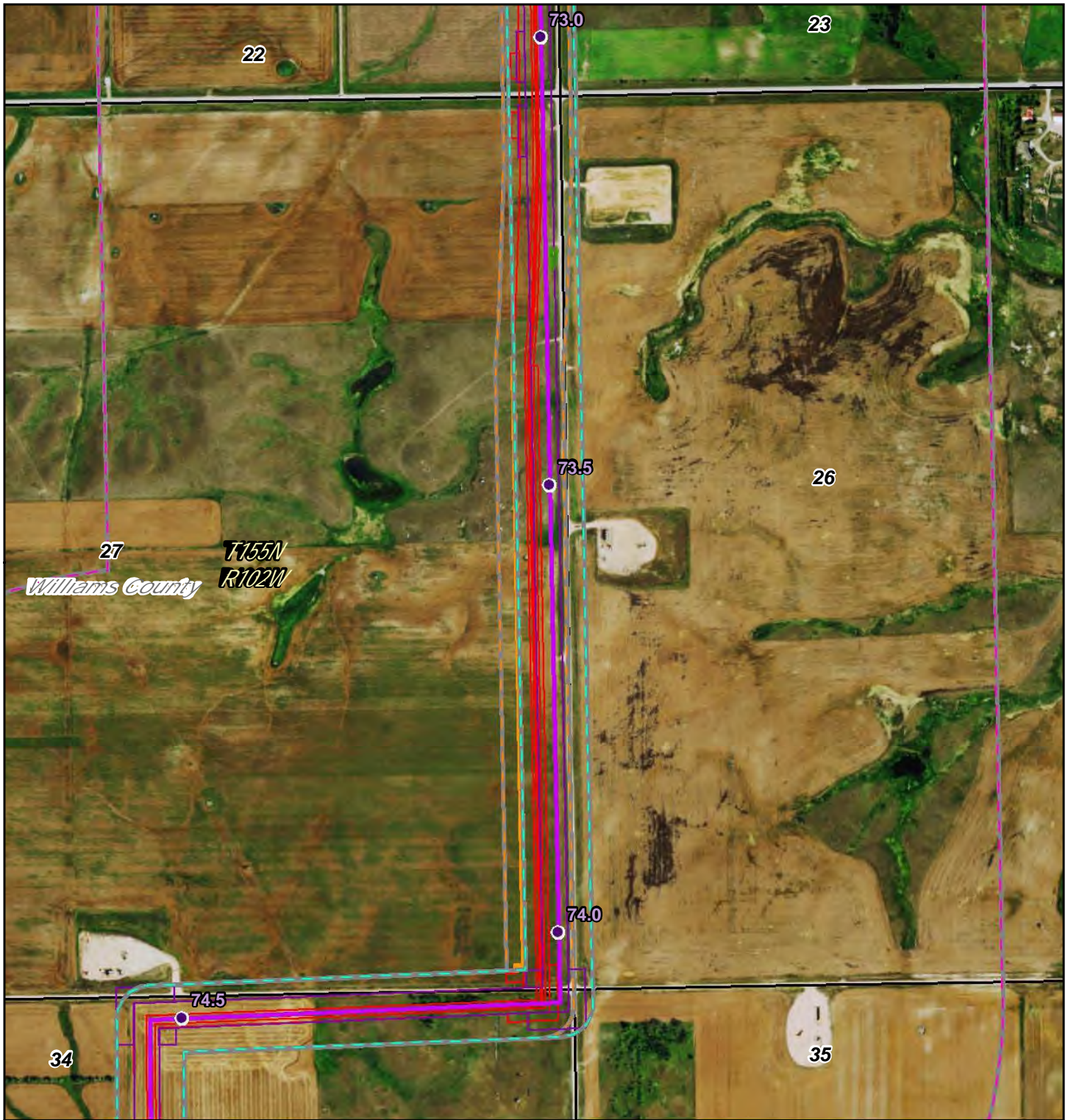
Page 48 of 104

1:7,200

UTM83-13F

Date: May, 2016





- PSC Milepost
- December 2014 Route
- ▭ December 2014 Workspace
- ▭ PSC Corridor
- ▭ 1 Mile Study Corridor
- May 2016 Route
- ▭ May 2016 Workspace
- ▭ Adjusted Corridor
- ▭ Area Outside of 2014 PSC Corridor
- ▭ North Dakota PLSS Section
- ▭ North Dakota PLSS Township


0 900 Feet

## Dakota Access Pipeline Project North Dakota PSC Reroute Location 75

Page 49 of 104  
UTM83-13F

1:10,000  
Date: May, 2016



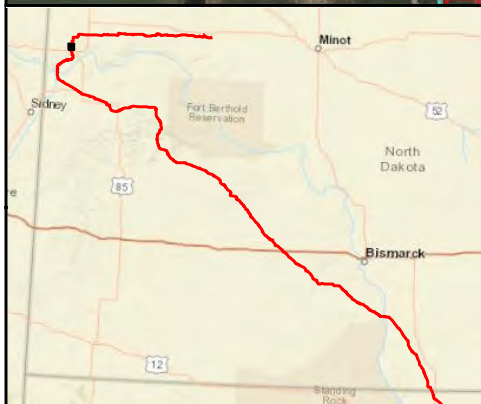


10

T154N  
R102W

Williams County

77.0



- PSC Milepost
- December 2014 Route
- ▭ December 2014 Workspace
- ▭ PSC Corridor
- ▭ 1 Mile Study Corridor
- May 2016 Route
- ▭ May 2016 Workspace
- ▭ Adjusted Corridor
- ▭ Area Outside of 2014 PSC Corridor
- ▭ North Dakota PLSS Section
- ▭ North Dakota PLSS Township

- Waterbody
- Wetland

0 325 Feet



DAKOTA ACCESS, LLC

**Dakota Access Pipeline Project  
North Dakota PSC  
Reroute Location 76**

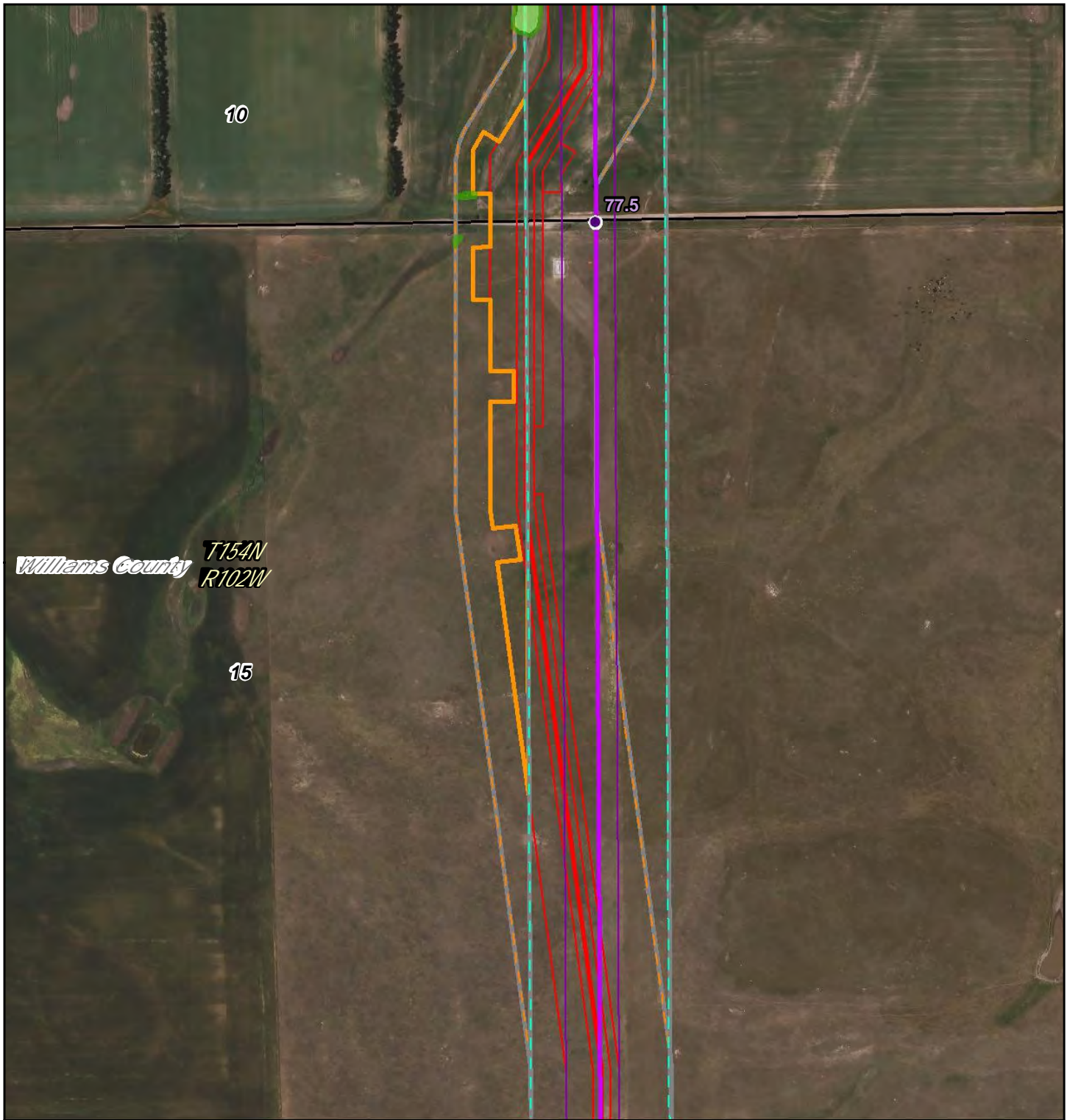
Page 50 of 104

1:3,600

UTM83-13F

Date: May, 2016



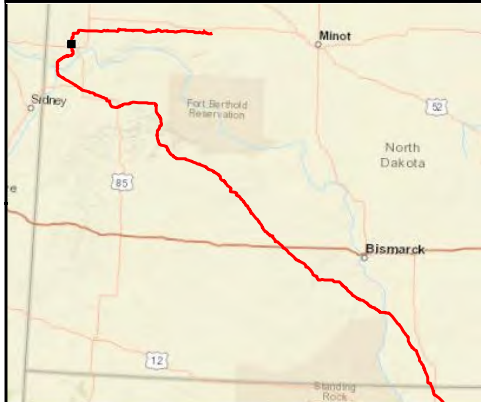


*Williams County* T154N  
R102W

10

77.5

15



- PSC Milepost
- December 2014 Route
- December 2014 Workspace
- PSC Corridor
- 1 Mile Study Corridor
- May 2016 Route
- May 2016 Workspace
- Adjusted Corridor
- Area Outside of 2014 PSC Corridor
- North Dakota PLSS Section
- North Dakota PLSS Township

0 430 Feet

Waterbody

Wetland



**DAKOTA ACCESS, LLC**

**Dakota Access Pipeline Project  
North Dakota PSC  
Reroute Location 77**

Page 51 of 104

1:4,800

UTM83-13F

Date: May, 2016





- PSC Milepost
- December 2014 Route
- December 2014 Workspace
- PSC Corridor
- 1 Mile Study Corridor
- May 2016 Route
- May 2016 Workspace
- Adjusted Corridor
- Area Outside of 2014 PSC Corridor
- North Dakota PLSS Section
- North Dakota PLSS Township

0 430 Feet

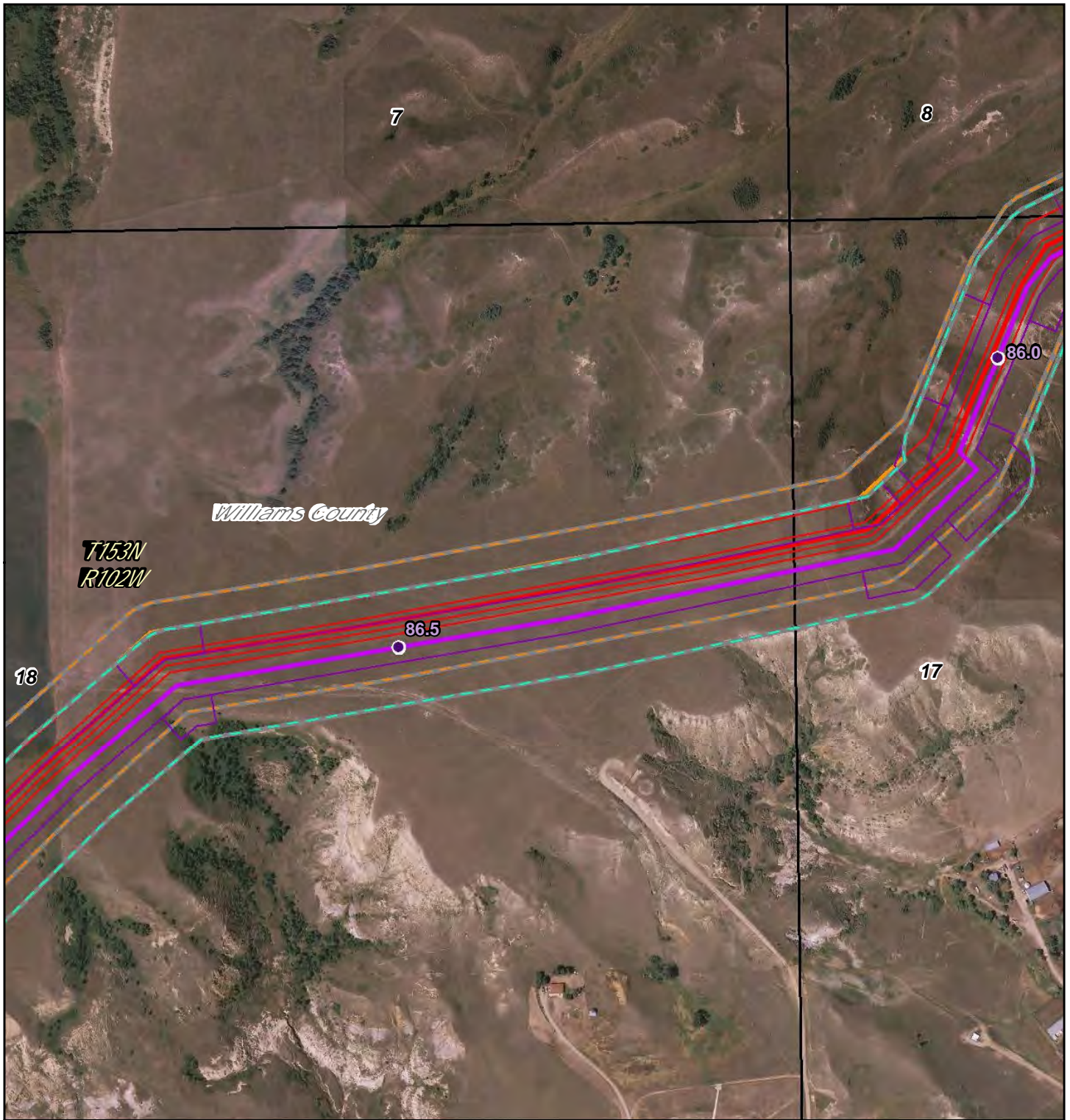
- Waterbody
- Wetland





**Dakota Access Pipeline Project  
North Dakota PSC  
Reroute Location 78**

Page 52 of 104	1:4,800
UTM83-13F	Date: May, 2016






- PSC Milepost
- December 2014 Route
- ▭ December 2014 Workspace
- ▭ PSC Corridor
- ▭ 1 Mile Study Corridor
- May 2016 Route
- ▭ May 2016 Workspace
- ▭ Adjusted Corridor
- ▭ Area Outside of 2014 PSC Corridor
- ▭ North Dakota PLSS Section
- ▭ North Dakota PLSS Township

 Waterbody  
 Wetland

0 540 Feet



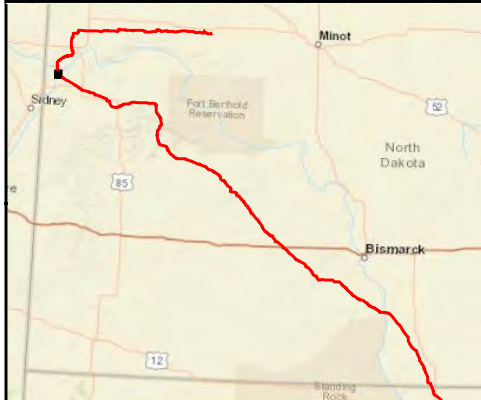
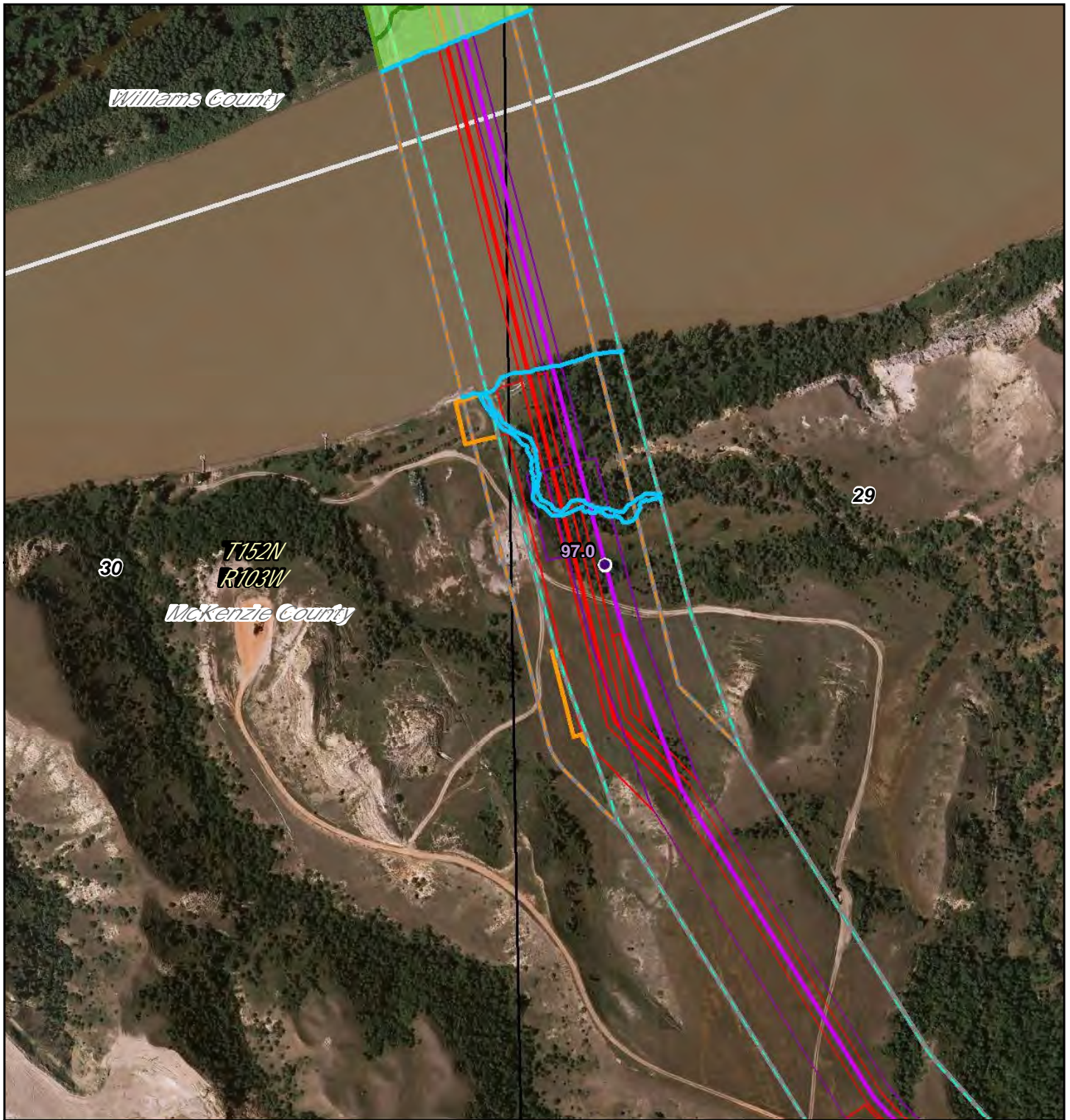

**DAKOTA ACCESS, LLC**

**Dakota Access Pipeline Project  
North Dakota PSC  
Reroute Location 79**

Page 53 of 104  
UTM83-13F

1:6,000  
Date: May, 2016





- PSC Milepost
- December 2014 Route
- December 2014 Workspace
- PSC Corridor
- 1 Mile Study Corridor
- May 2016 Route
- May 2016 Workspace
- Adjusted Corridor
- Area Outside of 2014 PSC Corridor
- North Dakota PLSS Section
- North Dakota PLSS Township

0 430 Feet

- Waterbody
- Wetland



## Dakota Access Pipeline Project North Dakota PSC Reroute Location 80


Page 54 of 104

1:4,800

UTM83-13F

Date: May, 2016





- PSC Milepost
- December 2014 Route
- ▭ December 2014 Workspace
- ▭ PSC Corridor
- ▭ 1 Mile Study Corridor
- May 2016 Route
- ▭ May 2016 Workspace
- ▭ Adjusted Corridor
- ▭ Area Outside of 2014 PSC Corridor
- ▭ North Dakota PLSS Section
- ▭ North Dakota PLSS Township

0 325 Feet

Waterbody  
Wetland

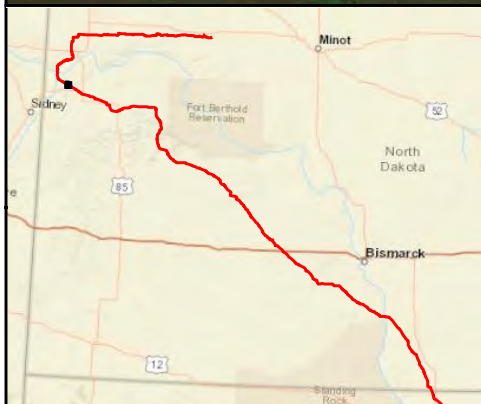
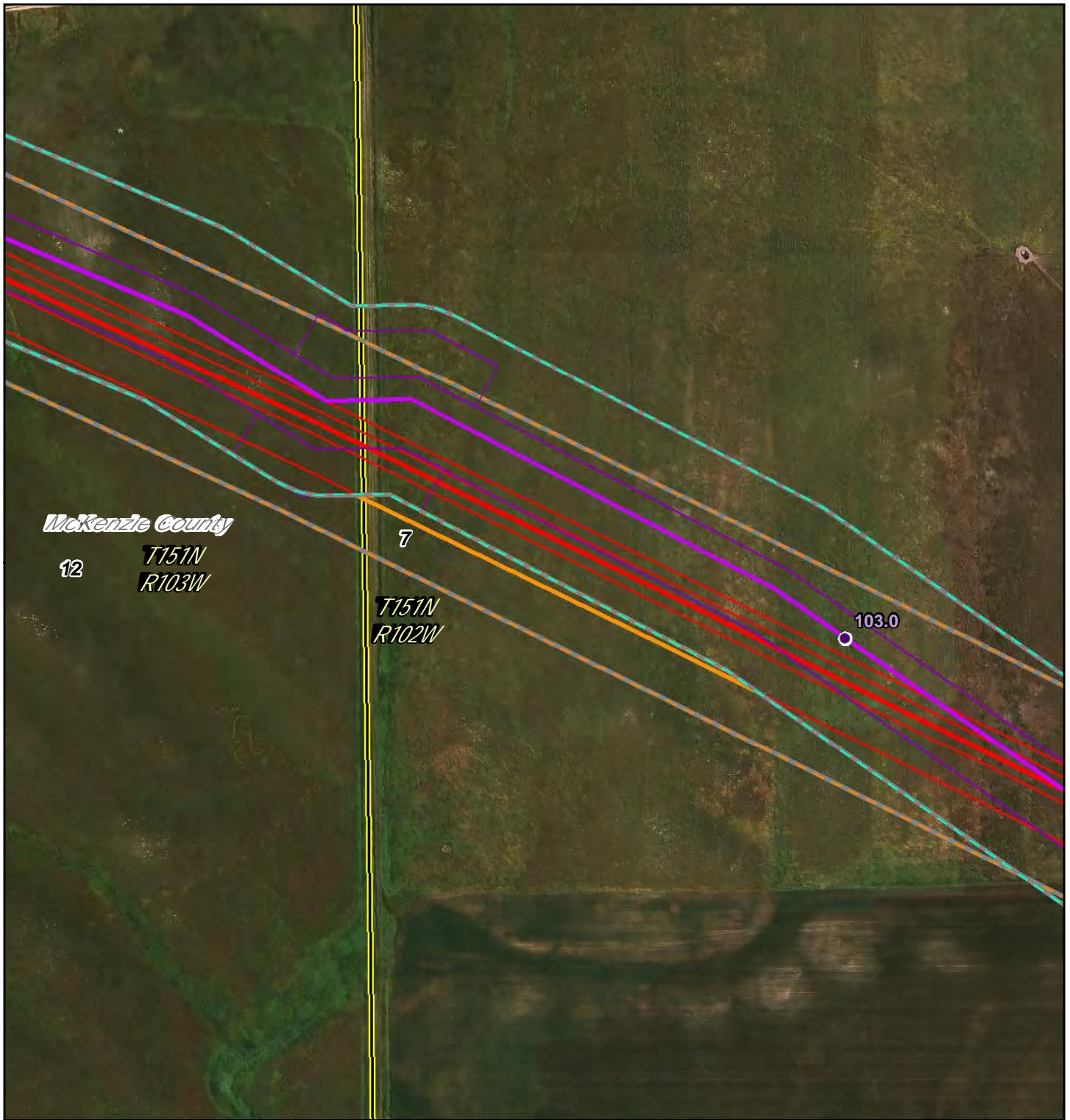
**DAKOTA ACCESS, LLC**

**Dakota Access Pipeline Project  
North Dakota PSC  
Reroute Location 81**

Page 55 of 104  
UTM83-13F

1:3,600  
Date: May, 2016





- PSC Milepost
- December 2014 Route
- December 2014 Workspace
- PSC Corridor
- 1 Mile Study Corridor
- May 2016 Route
- May 2016 Workspace
- Adjusted Corridor
- Area Outside of 2014 PSC Corridor
- North Dakota PLSS Section
- North Dakota PLSS Township

~ Waterbody  
~ Wetland

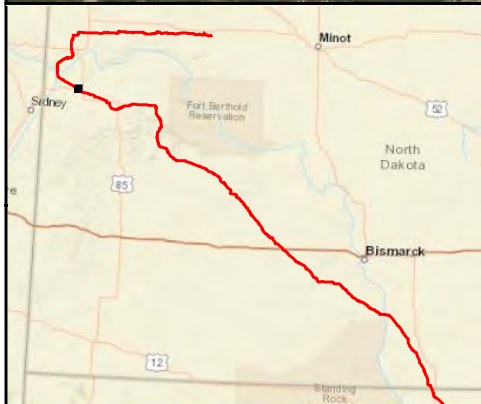
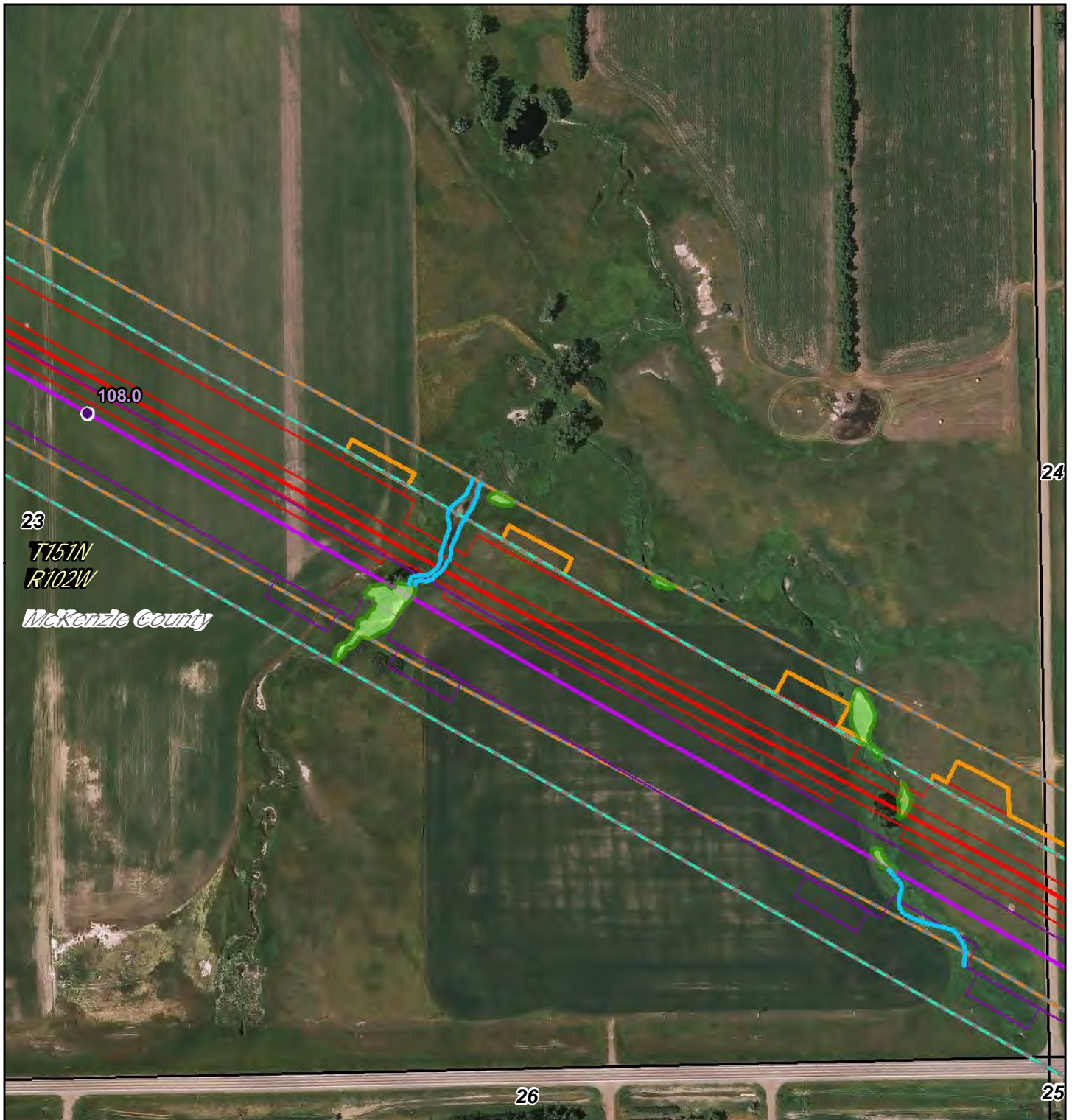
0 325 Feet

**DAKOTA ACCESS, LLC**

**Dakota Access Pipeline Project**  
**North Dakota PSC**  
**Reroute Location 82**

Page 56 of 104	1:3,600
UTM83-13F	Date: May, 2016





- PSC Milepost
- December 2014 Route
- December 2014 Workspace
- PSC Corridor
- 1 Mile Study Corridor
- May 2016 Route
- May 2016 Workspace
- Adjusted Corridor
- Area Outside of 2014 PSC Corridor
- North Dakota PLSS Section
- North Dakota PLSS Township

~ Waterbody  
~ Wetland

**DAKOTA ACCESS, LLC**

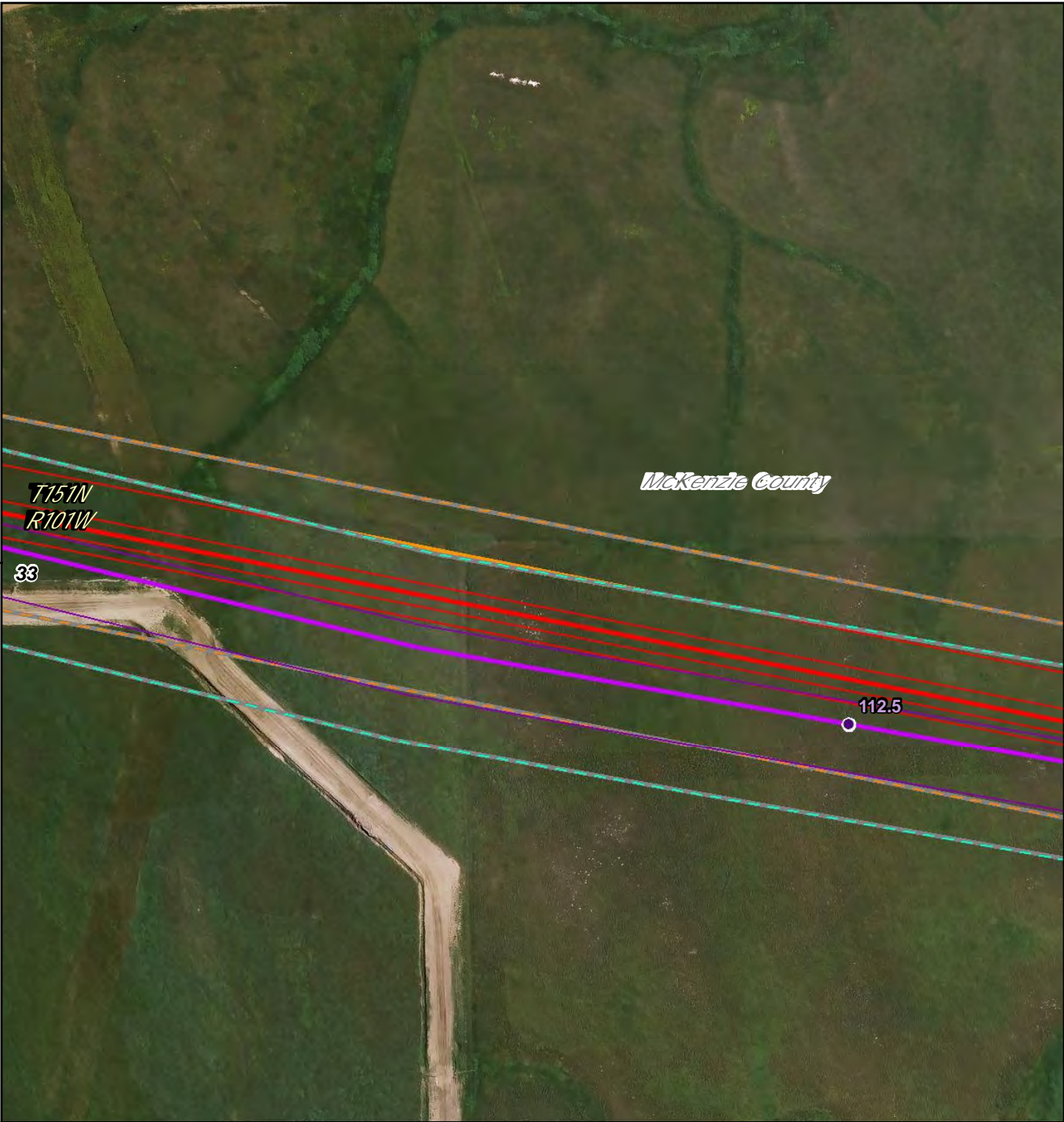
**Dakota Access Pipeline Project**

**North Dakota PSC**

**Reroute Location 83**

Page 57 of 104	1:3,600
UTM83-13F	Date: May, 2016





- PSC Milepost
- December 2014 Route
- December 2014 Workspace
- PSC Corridor
- 1 Mile Study Corridor
- May 2016 Route
- May 2016 Workspace
- Adjusted Corridor
- Area Outside of 2014 PSC Corridor
- North Dakota PLSS Section
- North Dakota PLSS Township

0 325 Feet

Waterbody

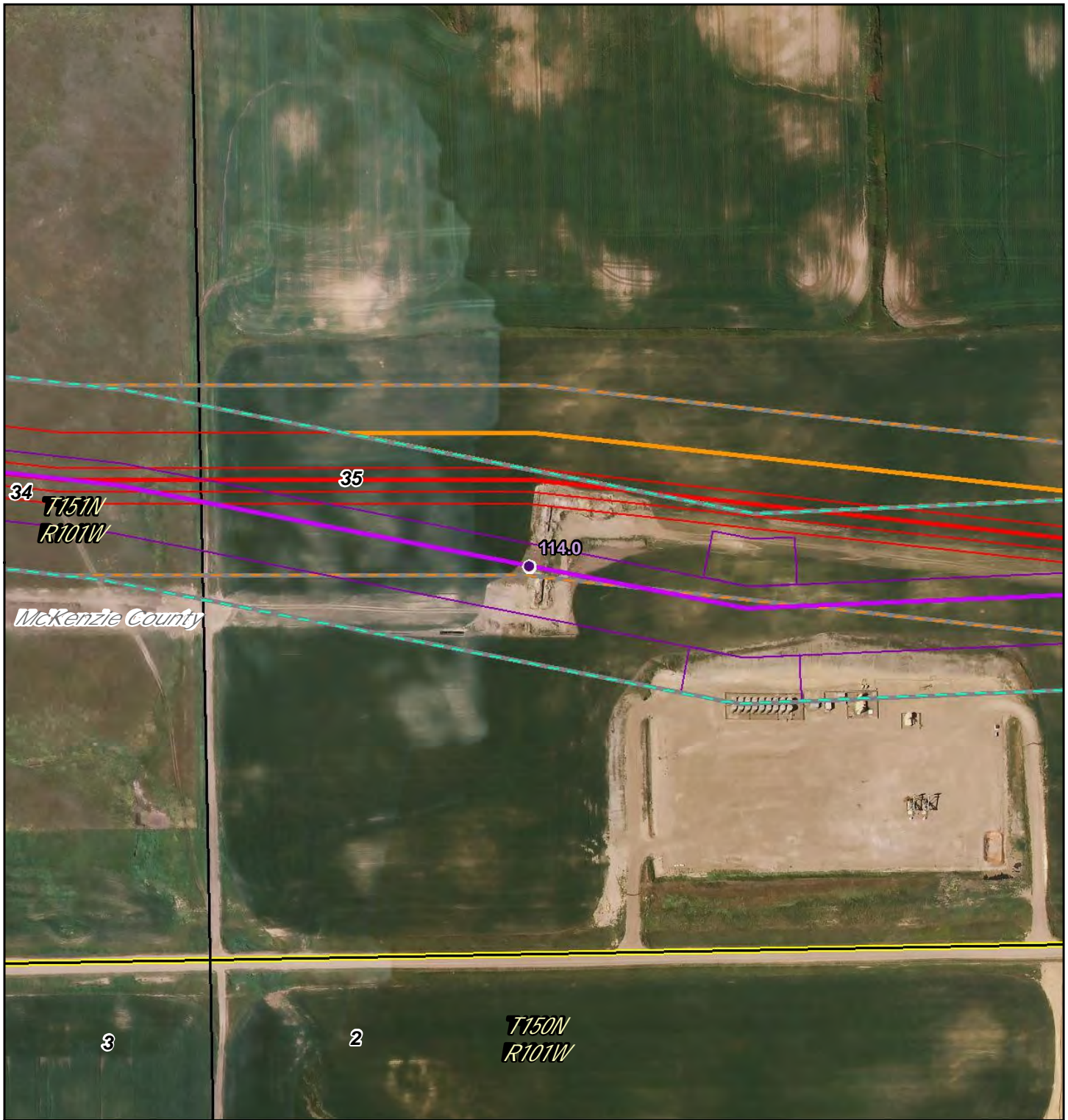
Wetland

**DAKOTA ACCESS, LLC**

**Dakota Access Pipeline Project  
North Dakota PSC  
Reroute Location 84**

Page 58 of 104	1:3,600
UTM83-13F	Date: May, 2016





- PSC Milepost
- December 2014 Route
- December 2014 Workspace
- PSC Corridor
- 1 Mile Study Corridor
- May 2016 Route
- May 2016 Workspace
- Adjusted Corridor
- Area Outside of 2014 PSC Corridor
- North Dakota PLSS Section
- North Dakota PLSS Township

0 325 Feet

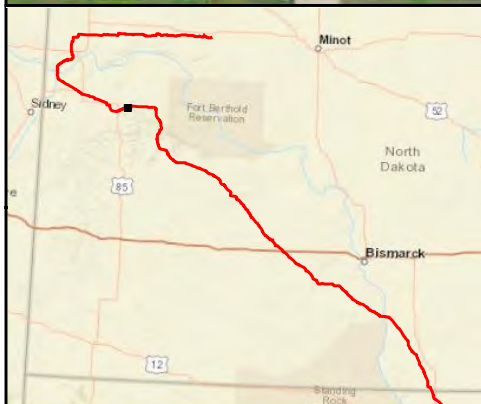
Waterbody  
Wetland

**DAKOTA ACCESS, LLC**

**Dakota Access Pipeline Project  
North Dakota PSC  
Reroute Location 85**

Page 59 of 104	1:3,600
UTM83-13F	Date: May, 2016





- PSC Milepost
- December 2014 Route
- December 2014 Workspace
- PSC Corridor
- 1 Mile Study Corridor
- May 2016 Route
- May 2016 Workspace
- Adjusted Corridor
- Area Outside of 2014 PSC Corridor
- North Dakota PLSS Section
- North Dakota PLSS Township

0 325 Feet

Waterbody

Wetland



**DAKOTA ACCESS, LLC**

**Dakota Access Pipeline Project  
North Dakota PSC  
Reroute Location 86**

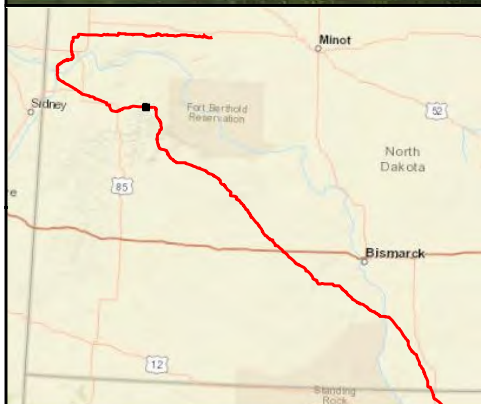
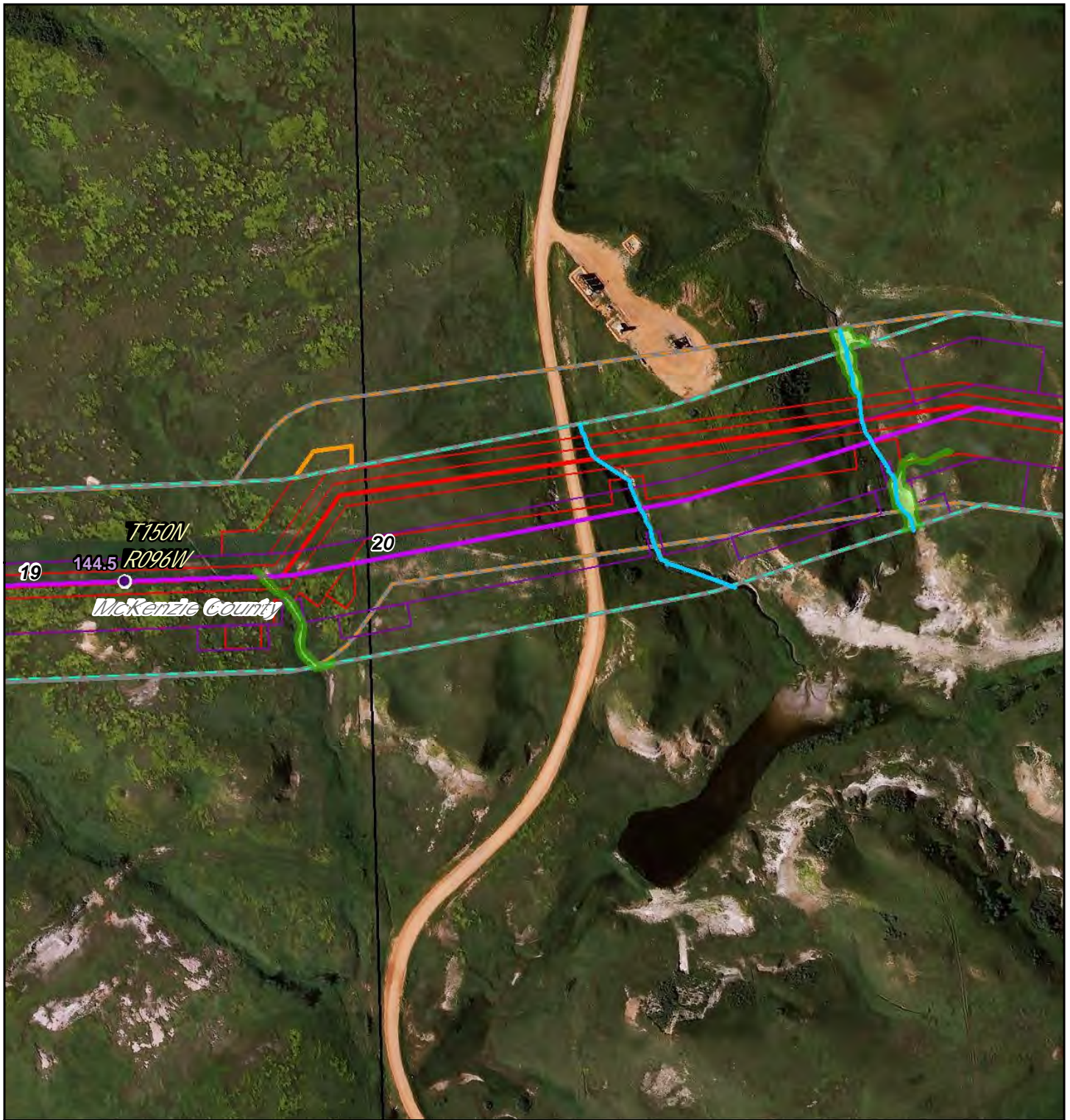
Page 60 of 104

1:3,600

UTM83-13F

Date: May, 2016





- PSC Milepost
- December 2014 Route
- ▭ December 2014 Workspace
- ▭ PSC Corridor
- ▭ 1 Mile Study Corridor
- May 2016 Route
- ▭ May 2016 Workspace
- ▭ Adjusted Corridor
- ▭ Area Outside of 2014 PSC Corridor
- ▭ North Dakota PLSS Section
- ▭ North Dakota PLSS Township

0 325 Feet

Waterbody  
Wetland

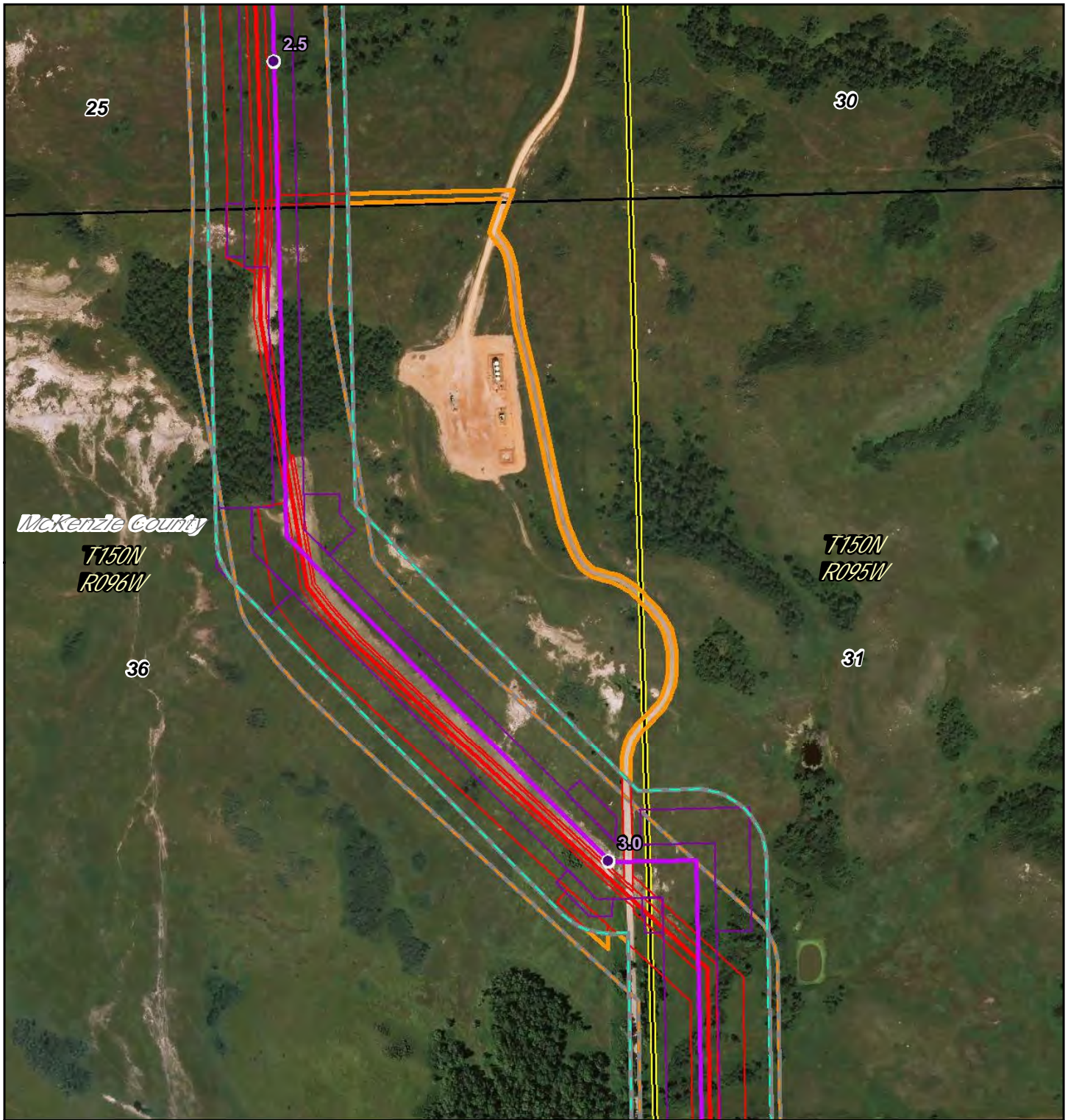
**DAKOTA ACCESS, LLC**

**Dakota Access Pipeline Project  
North Dakota PSC  
Reroute Location 87**

Page 61 of 104  
UTM83-13F

1:3,600  
Date: May, 2016





- PSC Milepost
- December 2014 Route
- ▭ December 2014 Workspace
- ▭ PSC Corridor
- ▭ 1 Mile Study Corridor
- May 2016 Route
- ▭ May 2016 Workspace
- ▭ Adjusted Corridor
- ▭ Area Outside of 2014 PSC Corridor
- ▭ North Dakota PLSS Section
- ▭ North Dakota PLSS Township

0 430 Feet

Waterbody  
Wetland

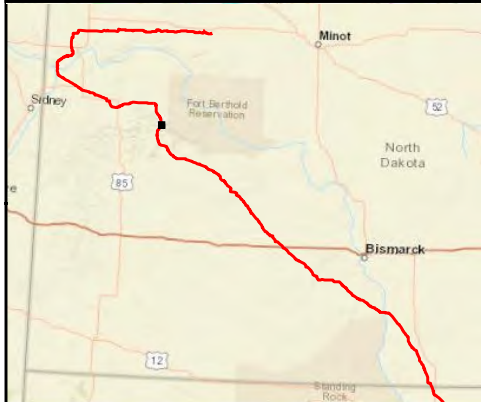
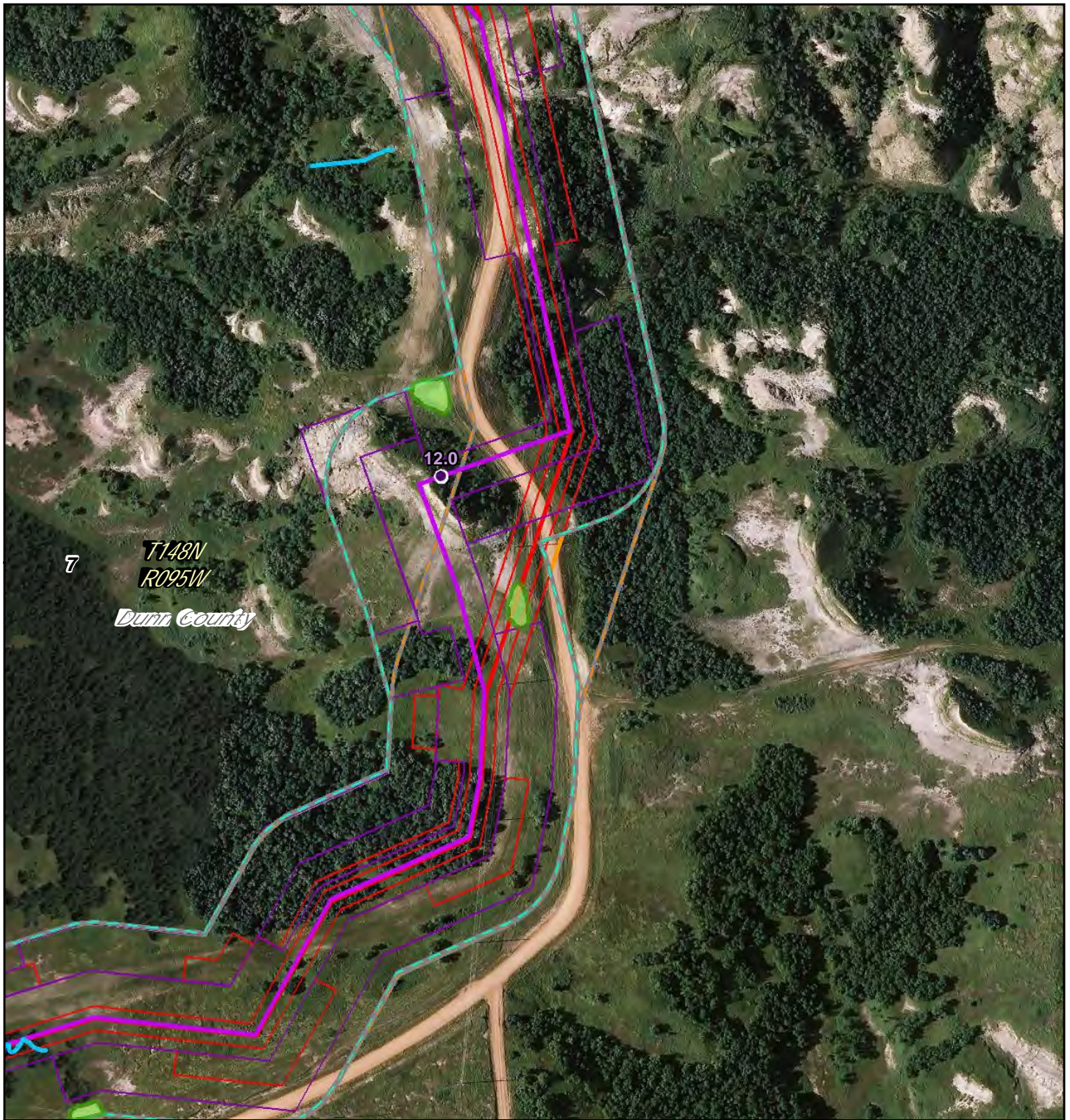


## Dakota Access Pipeline Project North Dakota PSC Reroute Location 88

Page 62 of 104  
UTM83-13F

1:4,800  
Date: May, 2016





- PSC Milepost
- December 2014 Route
- ▭ December 2014 Workspace
- ▭ PSC Corridor
- ▭ 1 Mile Study Corridor
- May 2016 Route
- ▭ May 2016 Workspace
- ▭ Adjusted Corridor
- ▭ Area Outside of 2014 PSC Corridor
- ▭ North Dakota PLSS Section
- ▭ North Dakota PLSS Township

0 325 Feet

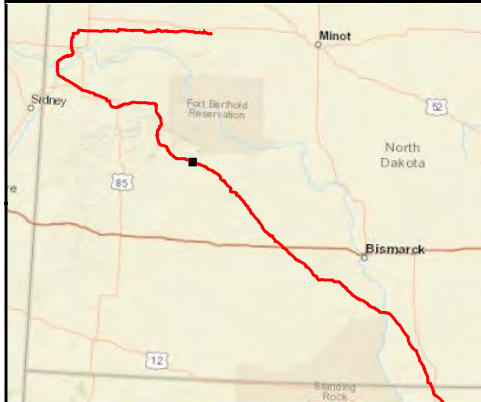
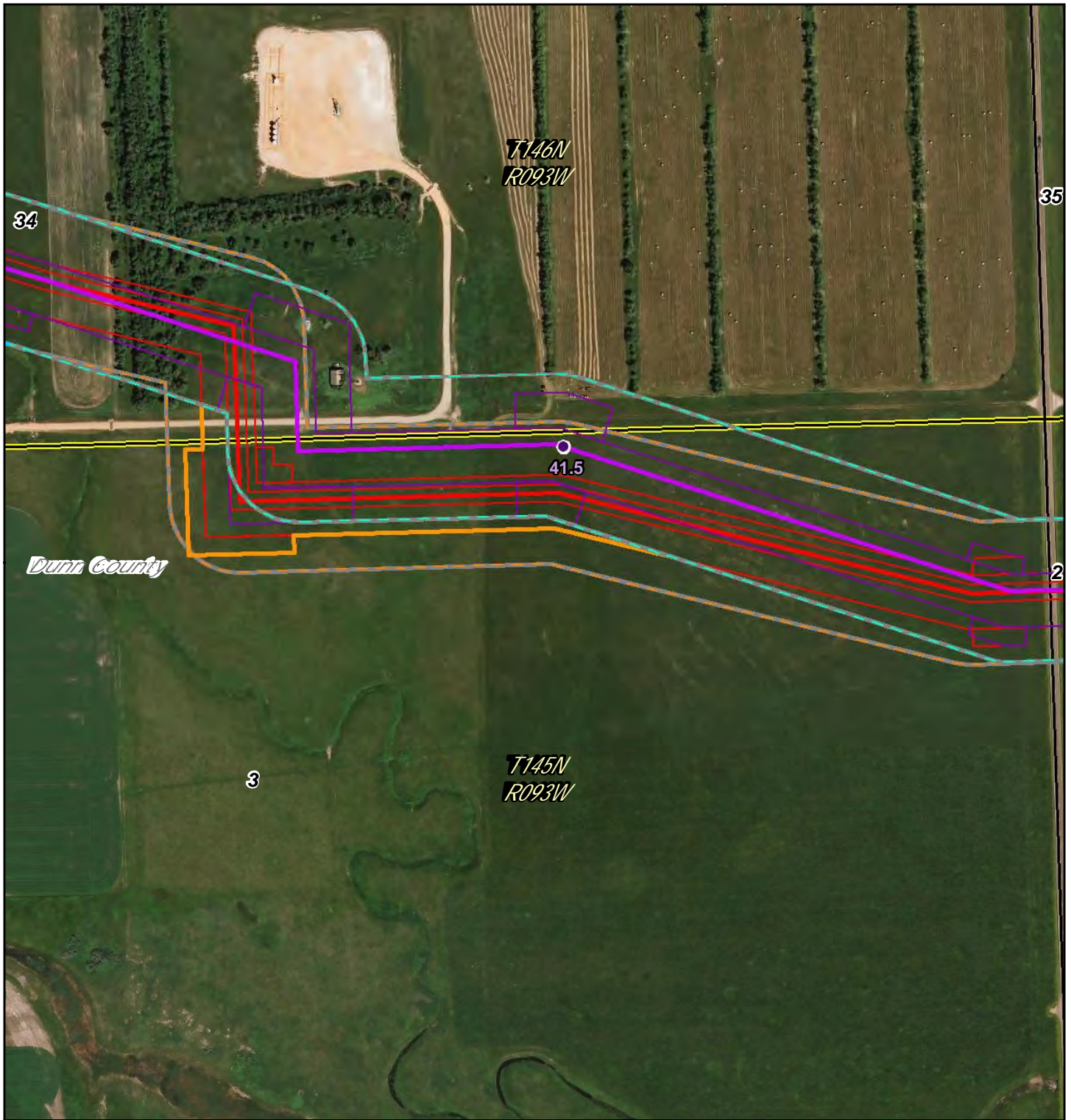
Waterbody  
 Wetland



**Dakota Access Pipeline Project  
North Dakota PSC  
Reroute Location 89**

Page 63 of 104	1:3,600
UTM83-13F	Date: May, 2016





- PSC Milepost
- December 2014 Route
- ▭ December 2014 Workspace
- ▭ PSC Corridor
- ▭ 1 Mile Study Corridor
- May 2016 Route
- ▭ May 2016 Workspace
- ▭ Adjusted Corridor
- ▭ Area Outside of 2014 PSC Corridor
- ▭ North Dakota PLSS Section
- ▭ North Dakota PLSS Township

0 430 Feet

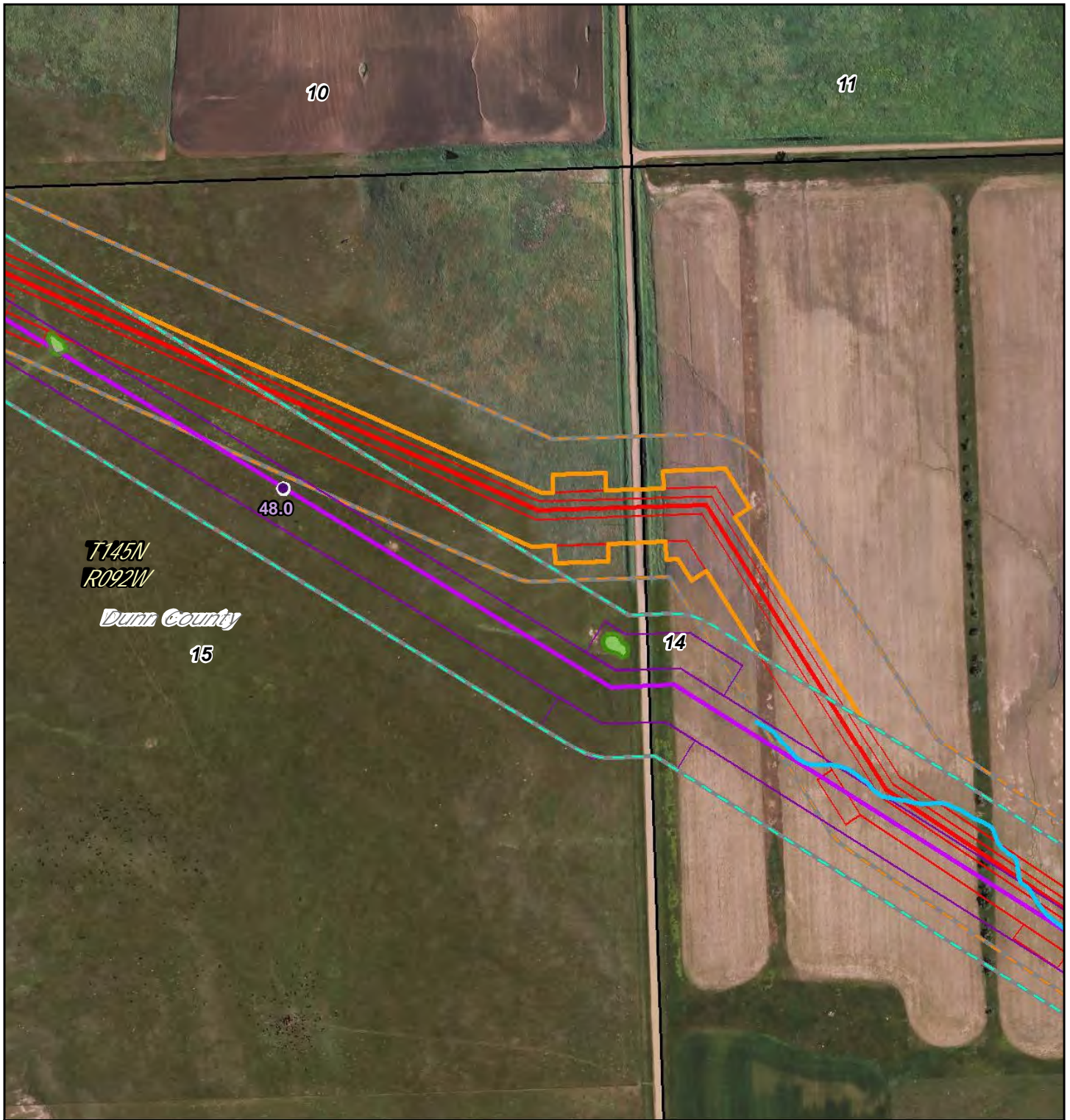
**DAKOTA ACCESS, LLC**

**Dakota Access Pipeline Project  
North Dakota PSC  
Reroute Location 90**

Page 64 of 104  
UTM83-13F

1:4,800  
Date: May, 2016





- PSC Milepost
- December 2014 Route
- December 2014 Workspace
- PSC Corridor
- 1 Mile Study Corridor
- May 2016 Route
- May 2016 Workspace
- Adjusted Corridor
- Area Outside of 2014 PSC Corridor
- North Dakota PLSS Section
- North Dakota PLSS Township

0 430 Feet

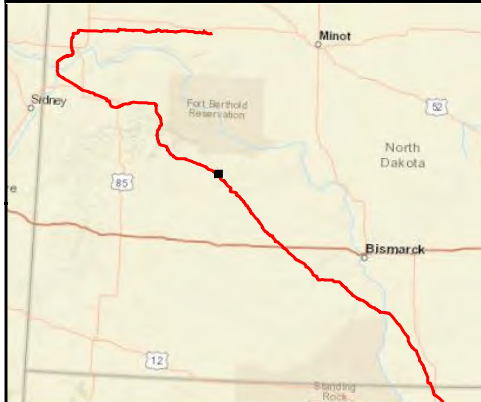
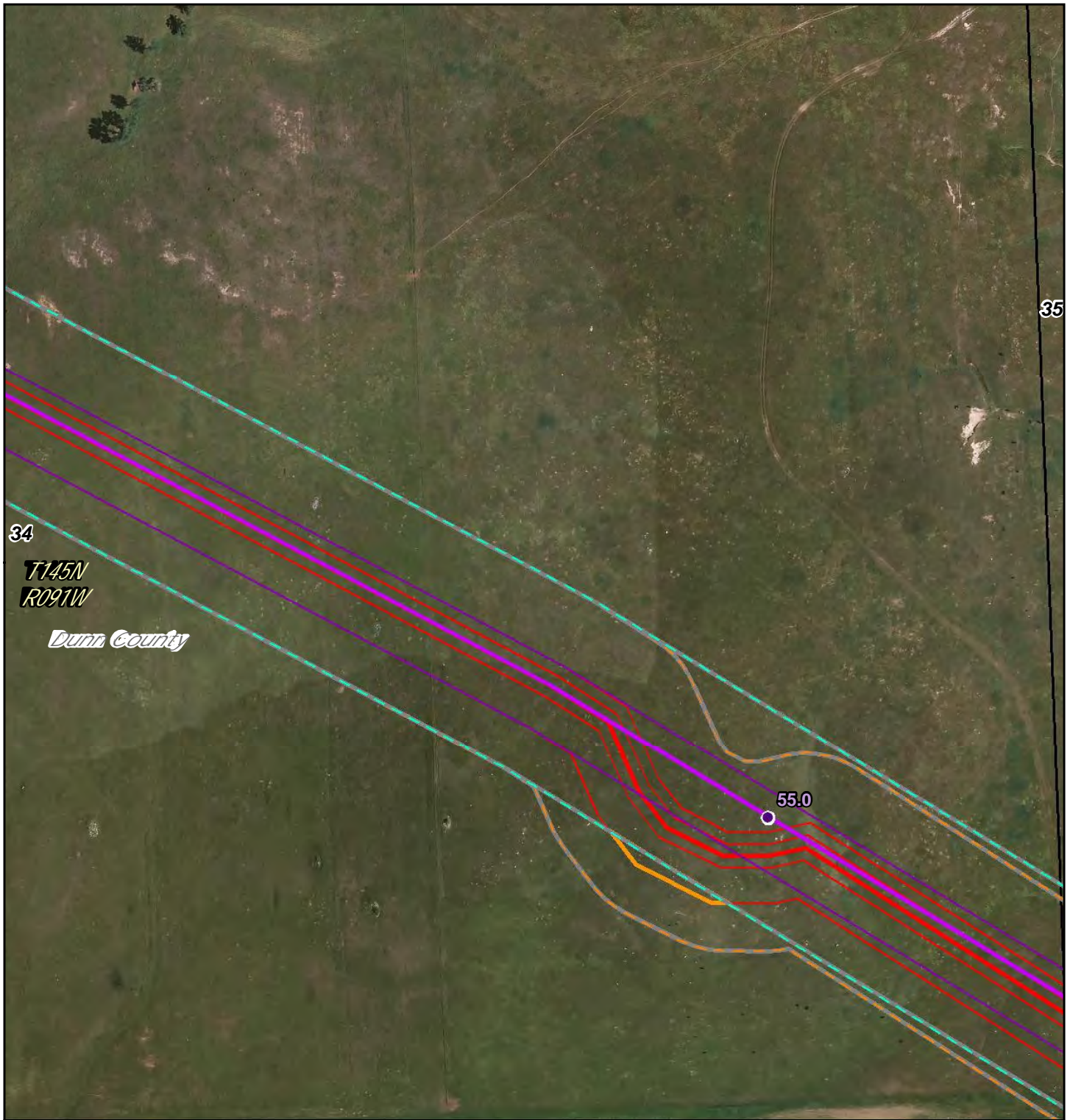
- Waterbody
- Wetland



## Dakota Access Pipeline Project North Dakota PSC Reroute Location 91

Page 65 of 104	1:4,800
UTM83-13F	Date: May, 2016





- PSC Milepost
- December 2014 Route
- December 2014 Workspace
- PSC Corridor
- 1 Mile Study Corridor
- May 2016 Route
- May 2016 Workspace
- Adjusted Corridor
- Area Outside of 2014 PSC Corridor
- North Dakota PLSS Section
- North Dakota PLSS Township

0 325 Feet

Waterbody  
Wetland

**DAKOTA ACCESS, LLC**

**Dakota Access Pipeline Project  
North Dakota PSC  
Reroute Location 92**

Page 66 of 104	1:3,600
UTM83-13F	Date: May, 2016





*Mercer County*

7

**T143N  
R090W**

8

66.0



- PSC Milepost
- December 2014 Route
- ▭ December 2014 Workspace
- ▭ PSC Corridor
- ▭ 1 Mile Study Corridor
- May 2016 Route
- ▭ May 2016 Workspace
- ▭ Adjusted Corridor
- ▭ Area Outside of 2014 PSC Corridor
- ▭ North Dakota PLSS Section
- ▭ North Dakota PLSS Township

- Waterbody
- Wetland

0 325 Feet



**DAKOTA ACCESS, LLC**

**Dakota Access Pipeline Project  
North Dakota PSC  
Reroute Location 93**

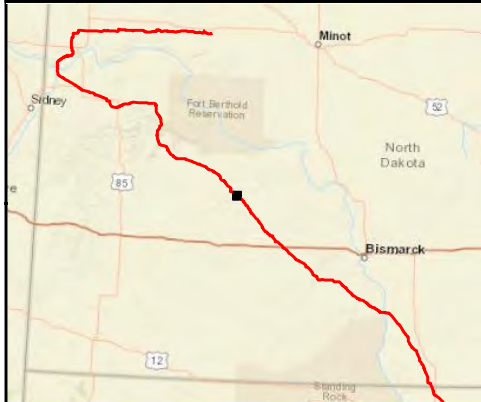
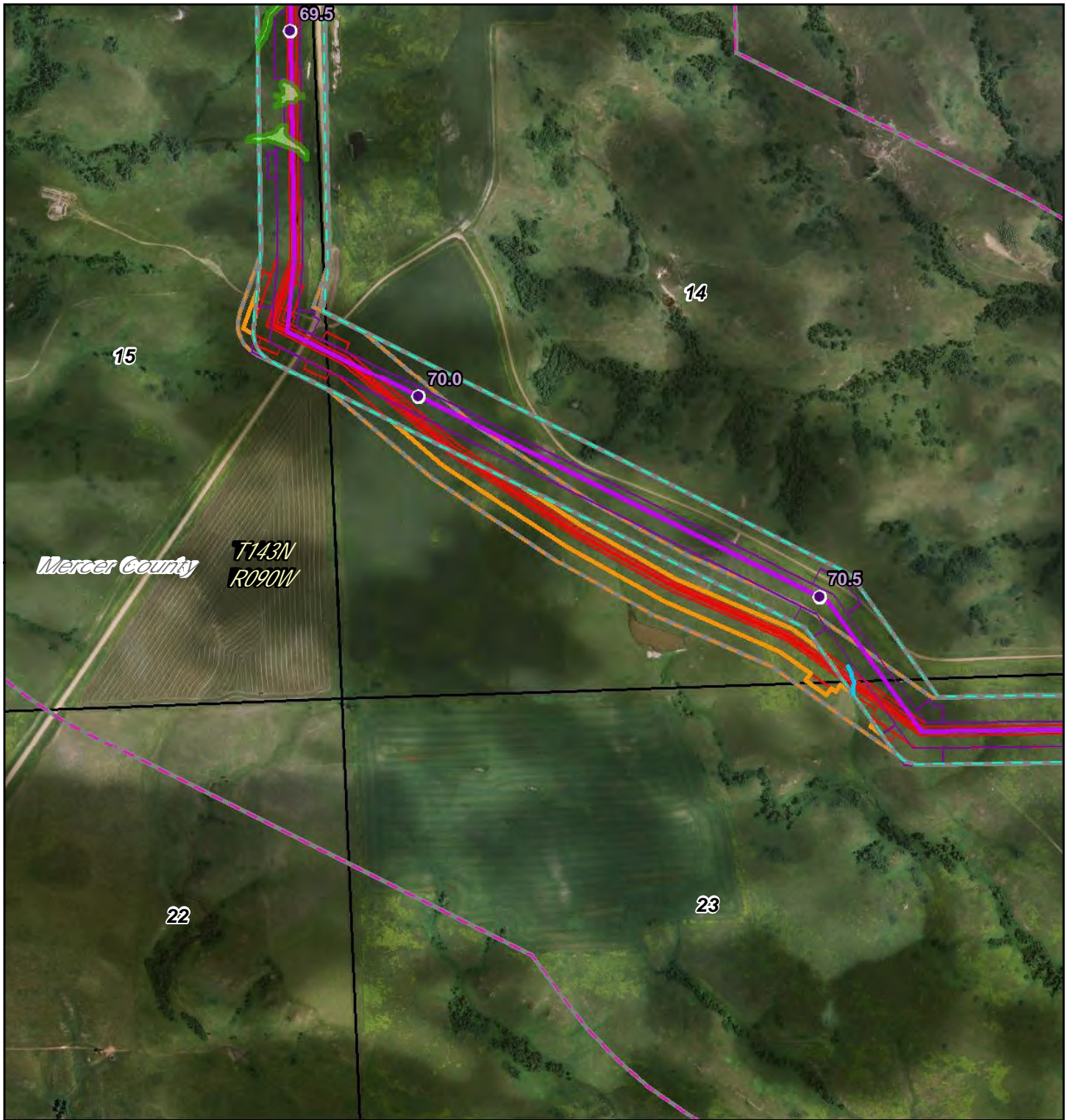
Page 67 of 104

1:3,600

UTM83-13F

Date: May, 2016





- PSC Milepost
- December 2014 Route
- ▭ December 2014 Workspace
- ▭ PSC Corridor
- ▭ 1 Mile Study Corridor
- May 2016 Route
- ▭ May 2016 Workspace
- ▭ Adjusted Corridor
- ▭ Area Outside of 2014 PSC Corridor
- ▭ North Dakota PLSS Section
- ▭ North Dakota PLSS Township

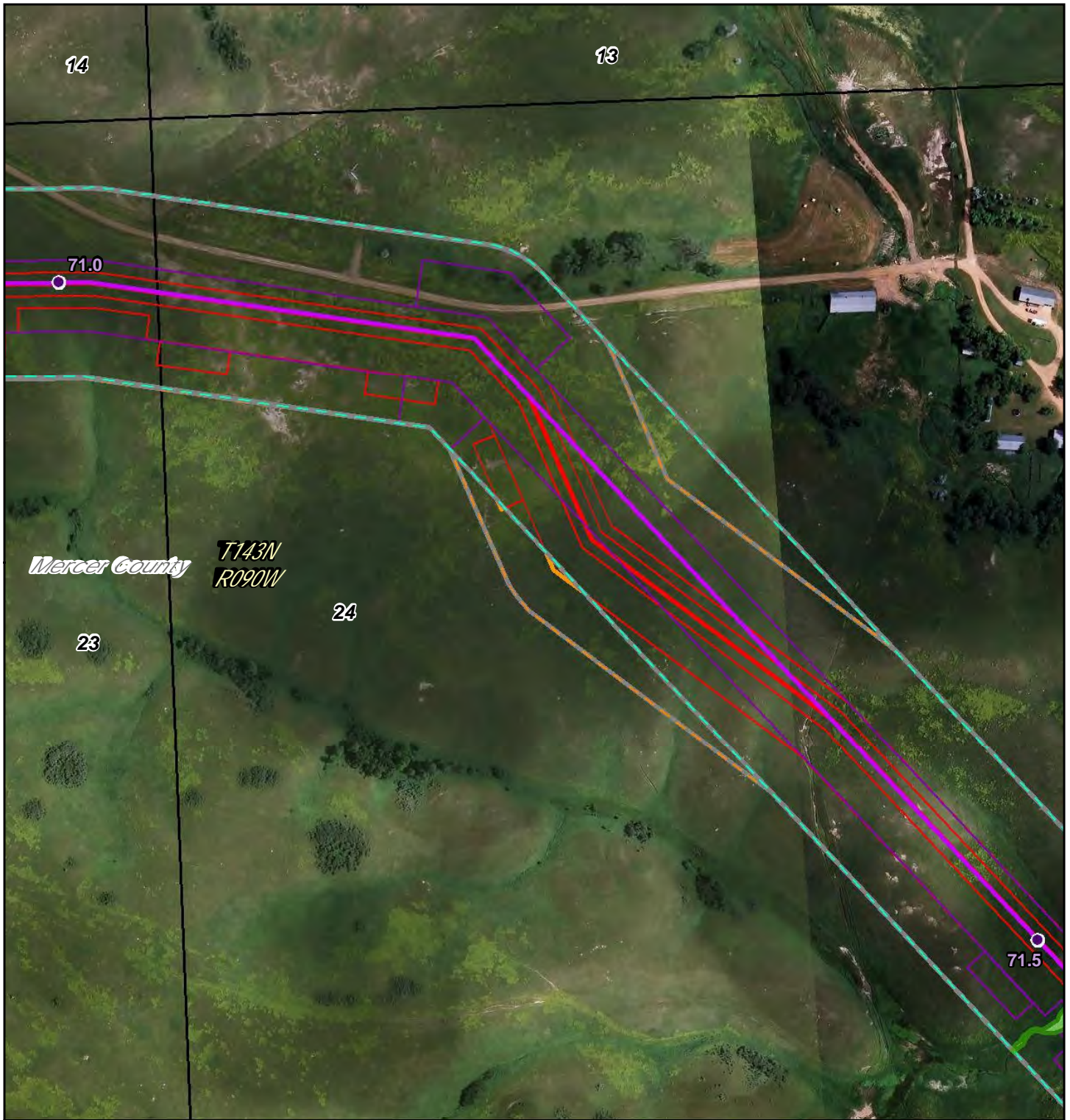
0 900 Feet

## Dakota Access Pipeline Project North Dakota PSC Reroute Location 94

Page 68 of 104  
UTM83-13F

1:10,000  
Date: May, 2016





- PSC Milepost
- December 2014 Route
- December 2014 Workspace
- PSC Corridor
- 1 Mile Study Corridor
- May 2016 Route
- May 2016 Workspace
- Adjusted Corridor
- Area Outside of 2014 PSC Corridor
- North Dakota PLSS Section
- North Dakota PLSS Township

~ Waterbody  
~ Wetland

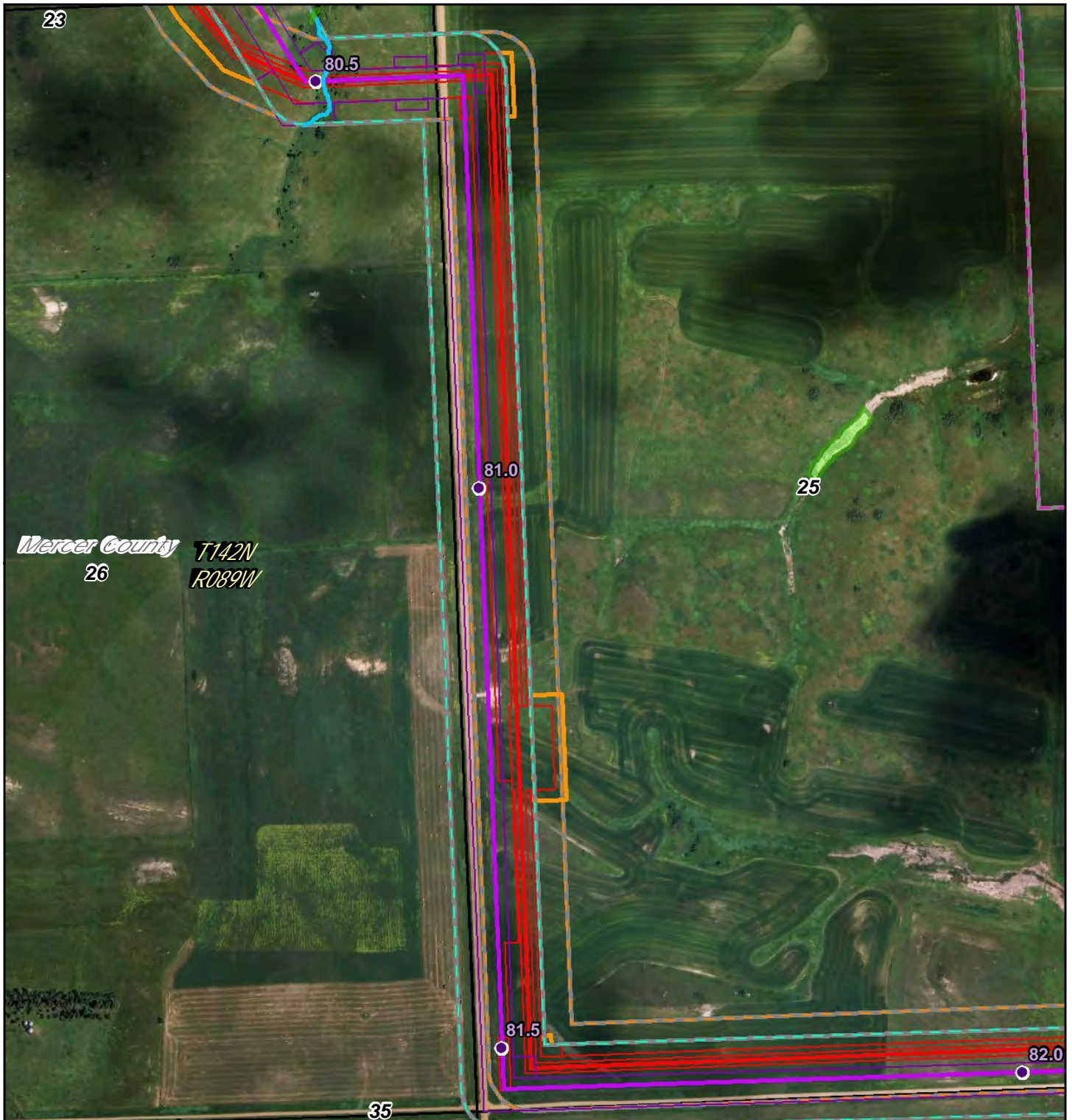
0 325 Feet

**DAKOTA ACCESS, LLC**

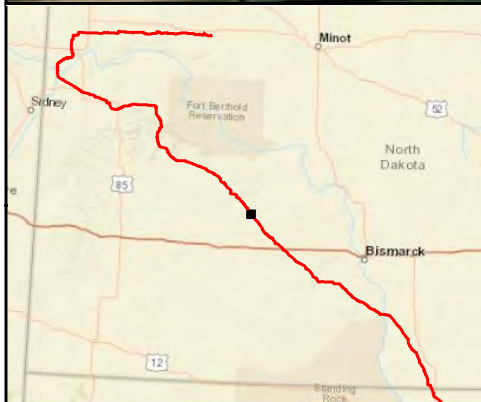
**Dakota Access Pipeline Project  
North Dakota PSC  
Reroute Location 95**

Page 69 of 104	1:3,600
UTM83-13F	Date: May, 2016





Mercer County  
26  
T142N  
R089W



- PSC Milepost
- December 2014 Route
- December 2014 Workspace
- PSC Corridor
- 1 Mile Study Corridor
- May 2016 Route
- May 2016 Workspace
- Adjusted Corridor
- Area Outside of 2014 PSC Corridor
- North Dakota PLSS Section
- North Dakota PLSS Township

0 725 Feet

Waterbody  
 Wetland



DAKOTA ACCESS, LLC

**Dakota Access Pipeline Project  
North Dakota PSC  
Reroute Location 96**

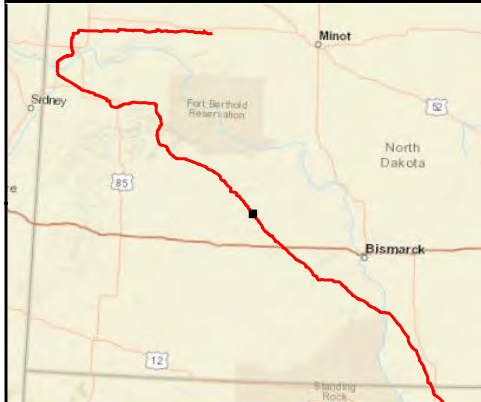
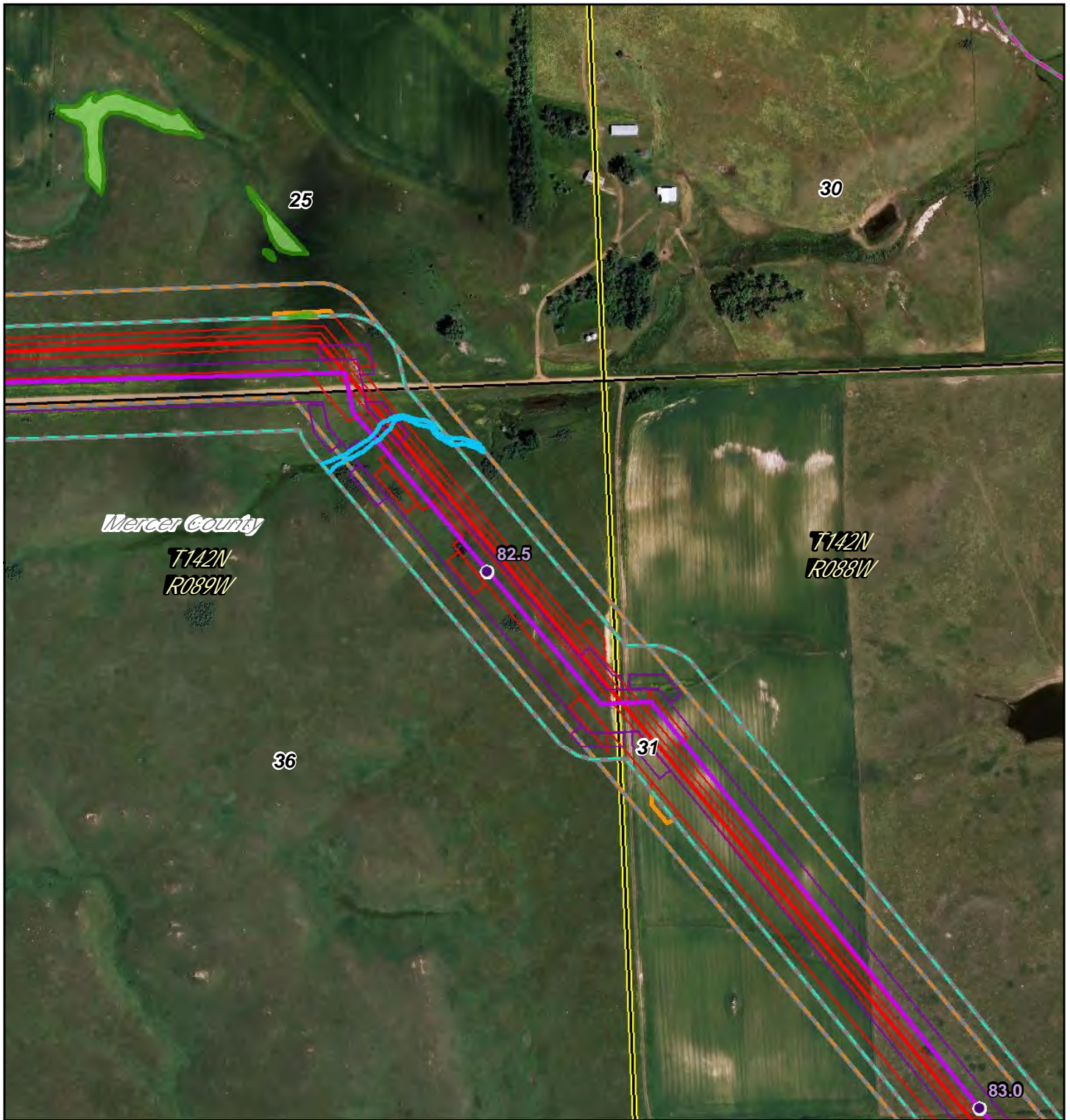
Page 70 of 104

1:8,000

UTM83-13F

Date: May, 2016





- PSC Milepost
- December 2014 Route
- December 2014 Workspace
- PSC Corridor
- 1 Mile Study Corridor
- May 2016 Route
- May 2016 Workspace
- Adjusted Corridor
- Area Outside of 2014 PSC Corridor
- North Dakota PLSS Section
- North Dakota PLSS Township

0 540 Feet

Waterbody

Wetland

**DAKOTA ACCESS, LLC**


**Dakota Access Pipeline Project**

**North Dakota PSC**

**Reroute Location 97**

Page 71 of 104	1:6,000
UTM83-13F	Date: May, 2016

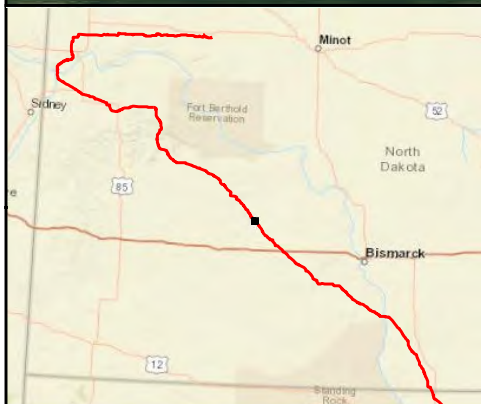




Mercer County  
6  
T141N  
R088W

5

84.5



- PSC Milepost
- December 2014 Route
- ▭ December 2014 Workspace
- ▭ PSC Corridor
- ▭ 1 Mile Study Corridor
- May 2016 Route
- ▭ May 2016 Workspace
- ▭ Adjusted Corridor
- ▭ Area Outside of 2014 PSC Corridor
- ▭ North Dakota PLSS Section
- ▭ North Dakota PLSS Township

- Waterbody
- Wetland

0 325 Feet



DAKOTA ACCESS, LLC

**Dakota Access Pipeline Project  
North Dakota PSC  
Reroute Location 98**

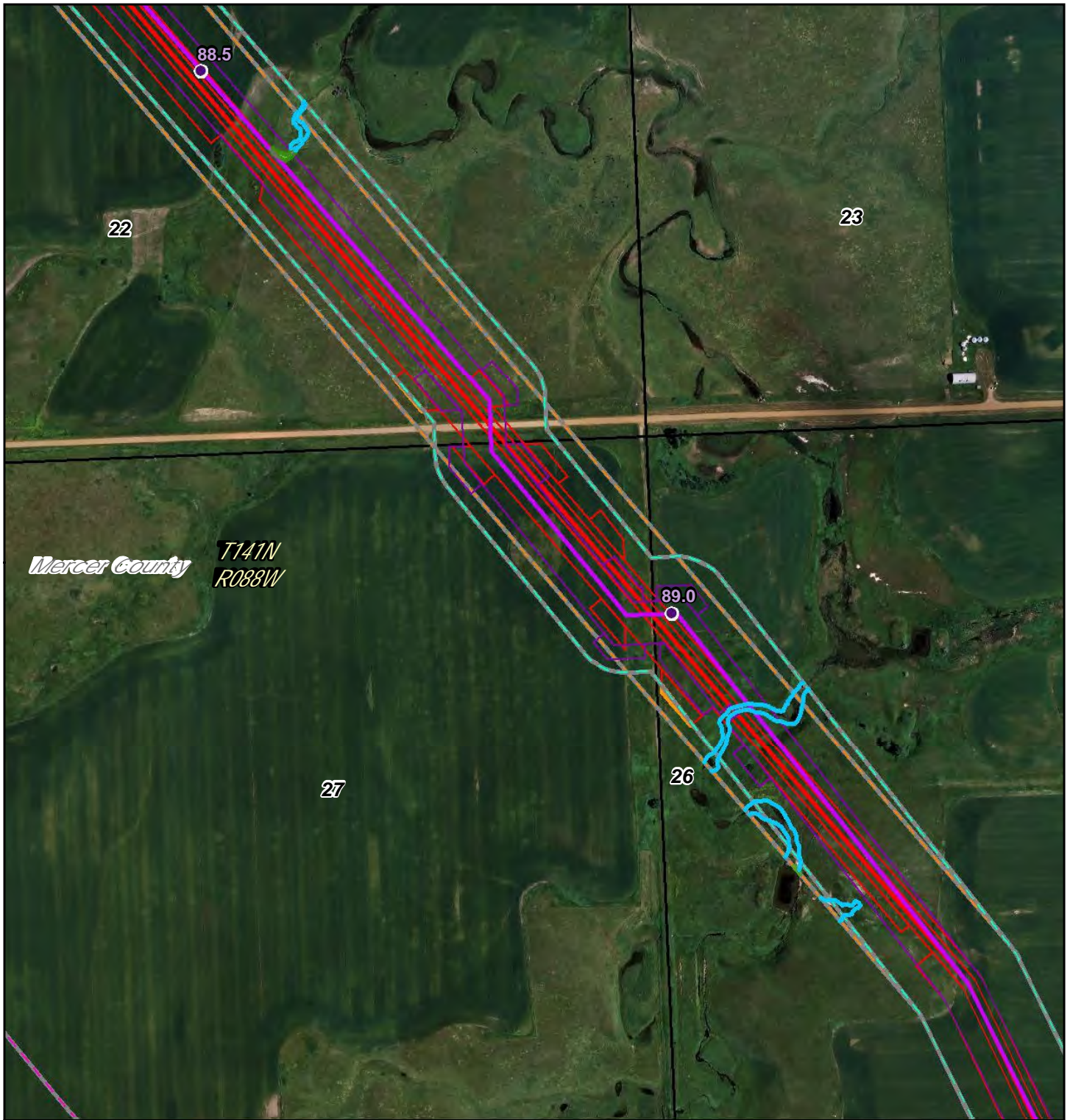
Page 72 of 104

1:3,600

UTM83-13F

Date: May, 2016





- PSC Milepost
- December 2014 Route
- ▭ December 2014 Workspace
- ▭ PSC Corridor
- ▭ 1 Mile Study Corridor
- May 2016 Route
- ▭ May 2016 Workspace
- ▭ Adjusted Corridor
- ▭ Area Outside of 2014 PSC Corridor
- ▭ North Dakota PLSS Section
- ▭ North Dakota PLSS Township

Waterbody  
 Wetland

0 540 Feet

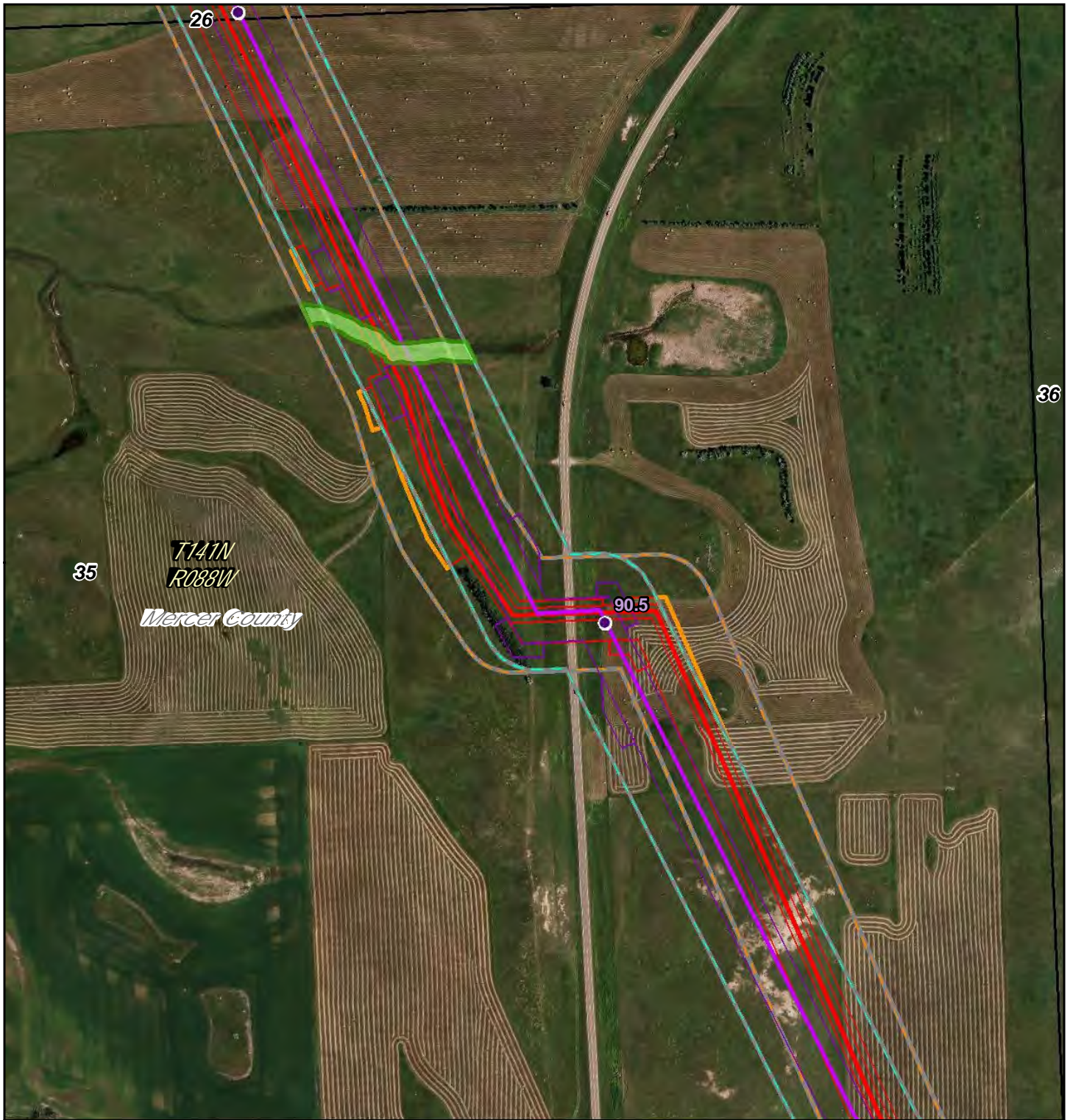
**DAKOTA ACCESS, LLC**

**Dakota Access Pipeline Project  
North Dakota PSC  
Reroute Location 99**

Page 73 of 104  
UTM83-13F

1:6,000  
Date: May, 2016





- PSC Milepost
- December 2014 Route
- December 2014 Workspace
- PSC Corridor
- 1 Mile Study Corridor
- May 2016 Route
- May 2016 Workspace
- Adjusted Corridor
- Area Outside of 2014 PSC Corridor
- North Dakota PLSS Section
- North Dakota PLSS Township

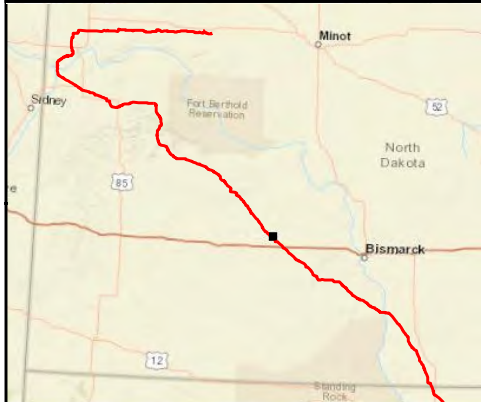
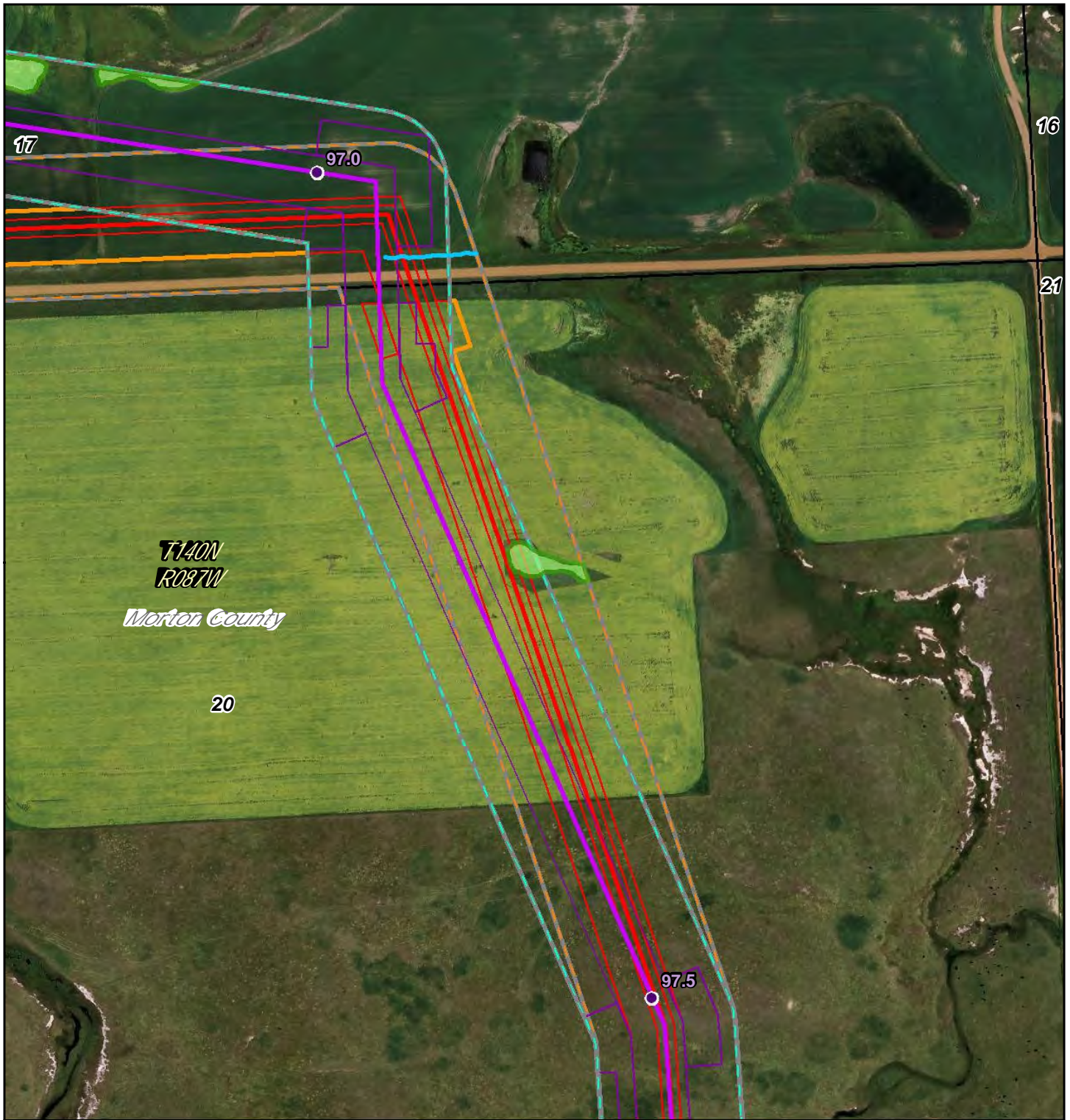
~ Waterbody  
~ Wetland



## Dakota Access Pipeline Project North Dakota PSC Reroute Location 100

Page 74 of 104	1:6,000
UTM83-13F	Date: May, 2016





- PSC Milepost
- December 2014 Route
- ▭ December 2014 Workspace
- ▭ PSC Corridor
- ▭ 1 Mile Study Corridor
- May 2016 Route
- ▭ May 2016 Workspace
- ▭ Adjusted Corridor
- ▭ Area Outside of 2014 PSC Corridor
- ▭ North Dakota PLSS Section
- ▭ North Dakota PLSS Township

Waterbody  
 Wetland

0 430 Feet

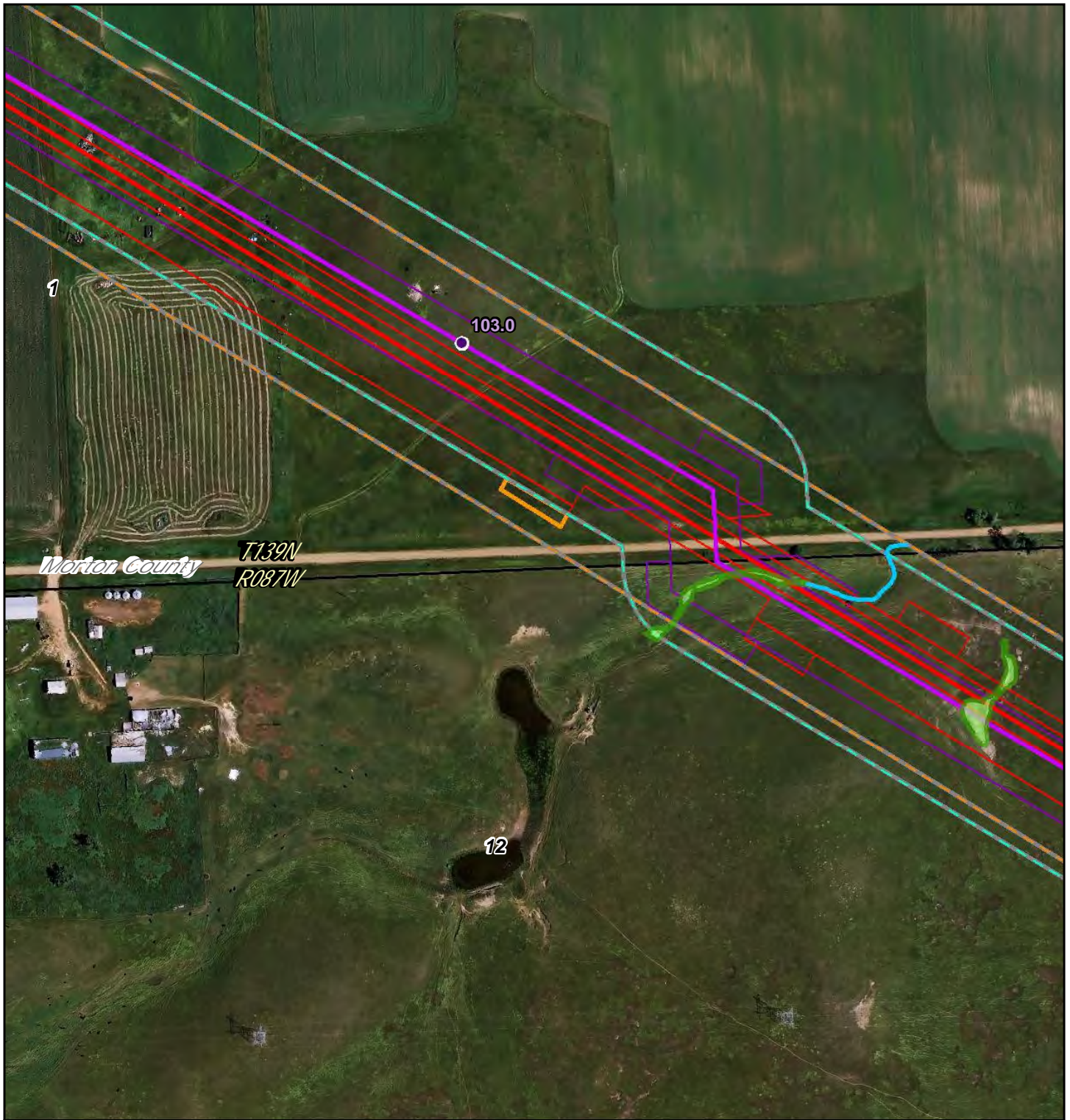
**DAKOTA ACCESS, LLC**

**Dakota Access Pipeline Project  
North Dakota PSC  
Reroute Location 101**

Page 75 of 104  
UTM83-13F

1:4,800  
Date: May, 2016





- PSC Milepost
  - December 2014 Route
  - ▭ December 2014 Workspace
  - ▭ PSC Corridor
  - ▭ 1 Mile Study Corridor
  - May 2016 Route
  - ▭ May 2016 Workspace
  - ▭ Adjusted Corridor
  - ▭ Area Outside of 2014 PSC Corridor
  - ▭ North Dakota PLSS Section
  - ▭ North Dakota PLSS Township
- 0 325 Feet

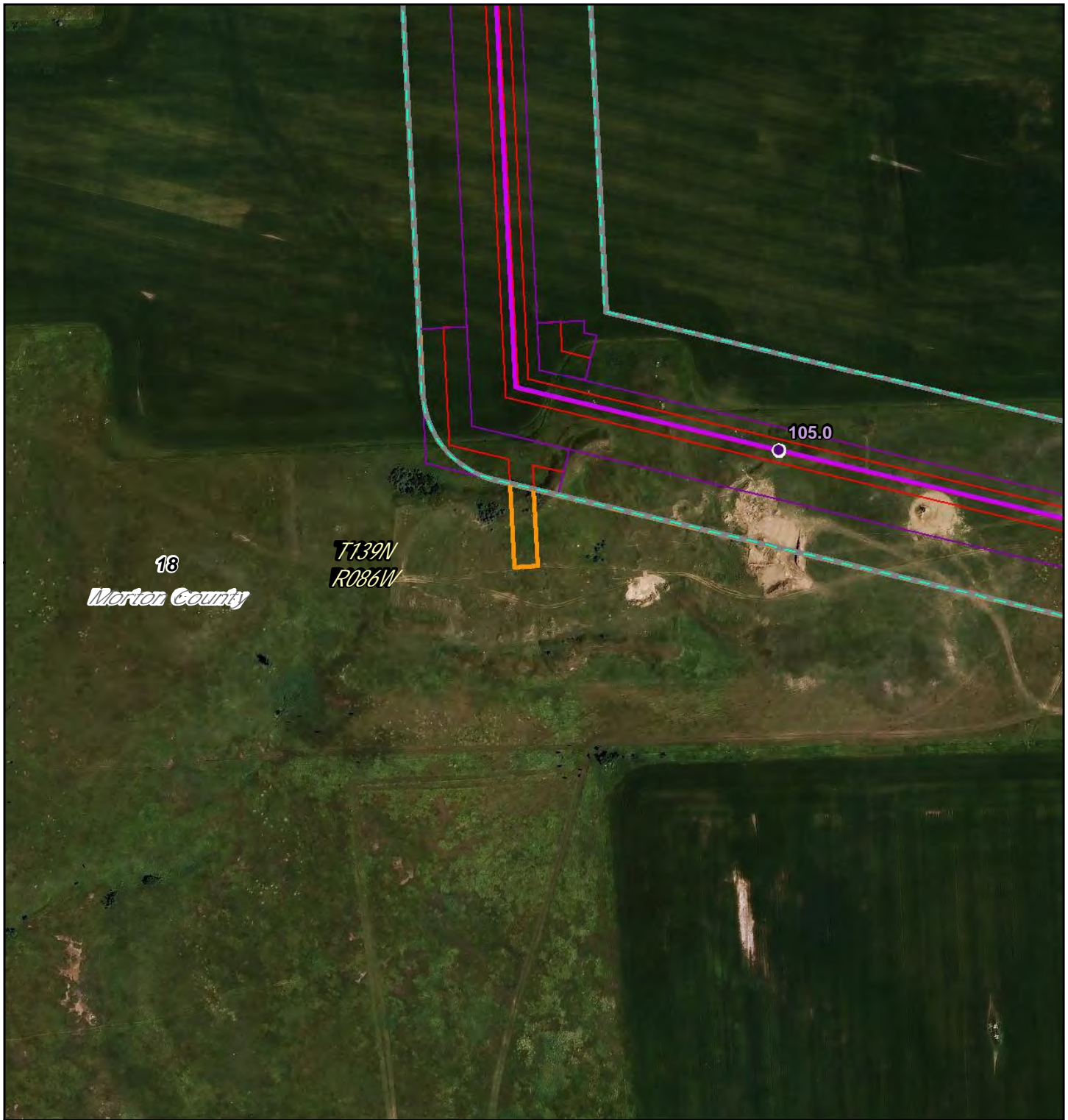


**Dakota Access Pipeline Project  
North Dakota PSC  
Reroute Location 102**

Page 76 of 104  
UTM83-13F

1:3,600  
Date: May, 2016





- PSC Milepost
- December 2014 Route
- ▭ December 2014 Workspace
- ▭ PSC Corridor
- ▭ 1 Mile Study Corridor
- May 2016 Route
- ▭ May 2016 Workspace
- ▭ Adjusted Corridor
- ▭ Area Outside of 2014 PSC Corridor
- ▭ North Dakota PLSS Section
- ▭ North Dakota PLSS Township

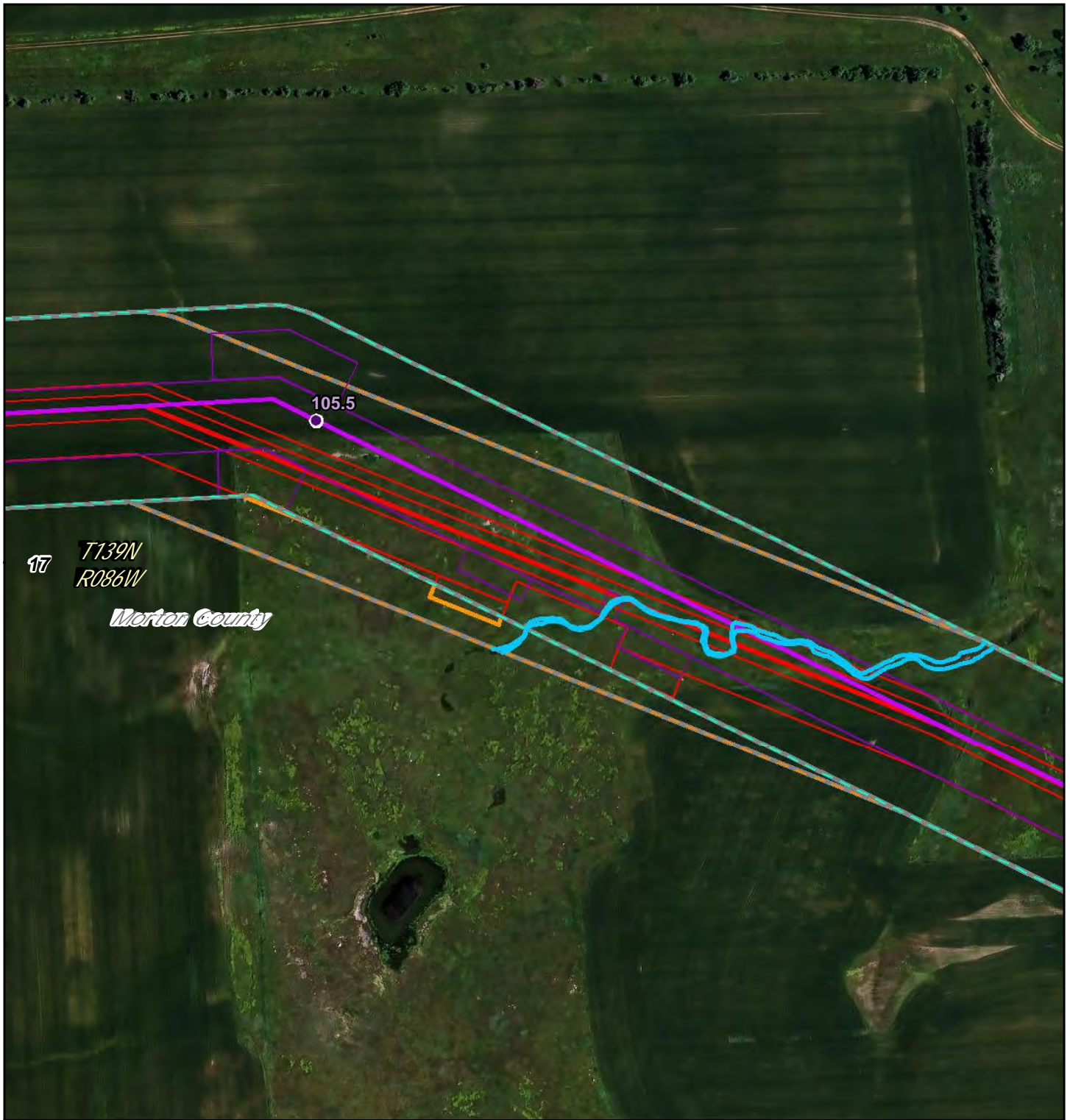
0 325 Feet

**DAKOTA ACCESS, LLC**

**Dakota Access Pipeline Project  
North Dakota PSC  
Reroute Location 103**

Page 77 of 104	1:3,600
UTM83-13F	Date: May, 2016





- PSC Milepost
- December 2014 Route
- December 2014 Workspace
- PSC Corridor
- 1 Mile Study Corridor
- May 2016 Route
- May 2016 Workspace
- Adjusted Corridor
- Area Outside of 2014 PSC Corridor
- North Dakota PLSS Section
- North Dakota PLSS Township

~ Waterbody  
~ Wetland

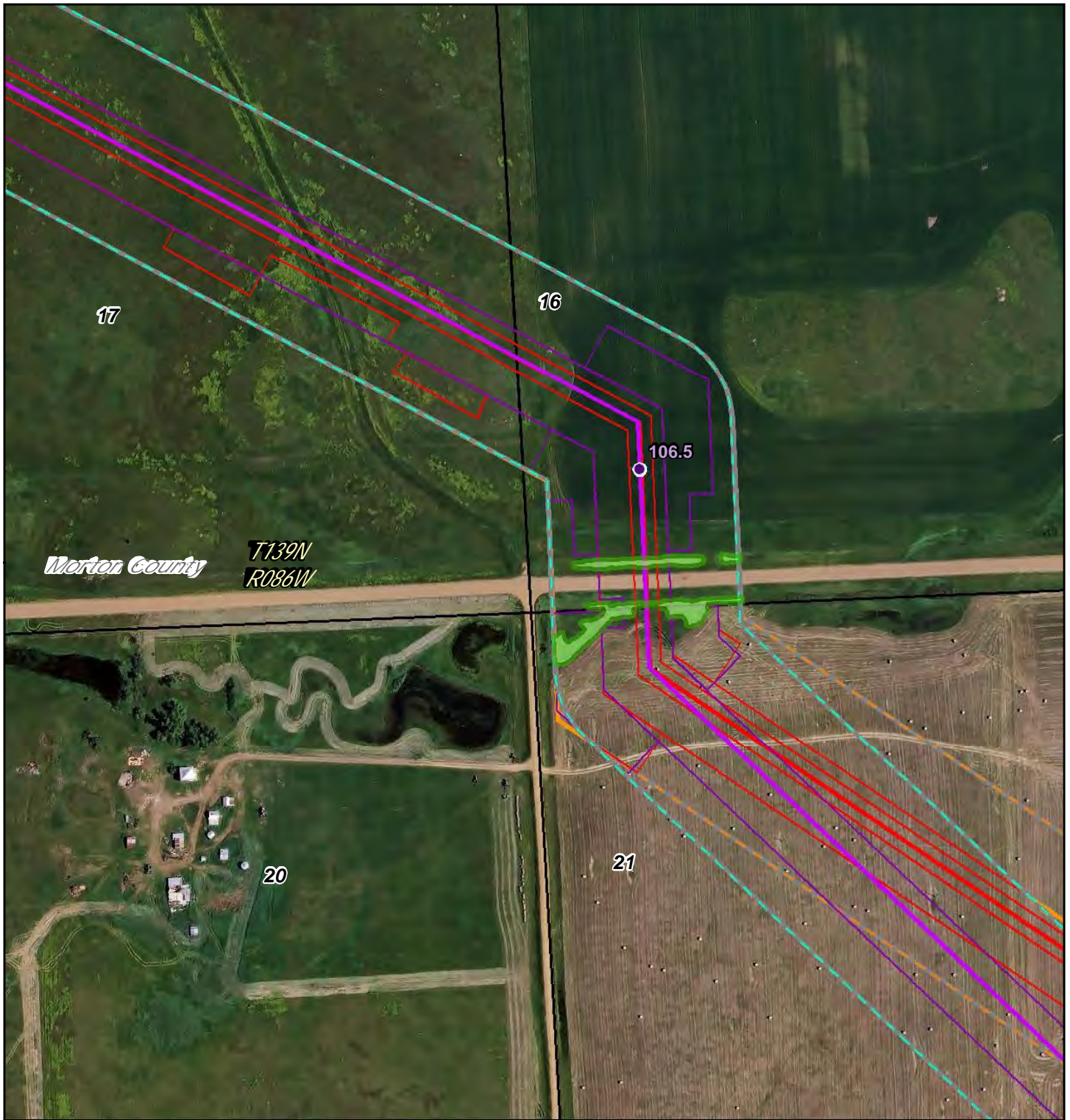
0 325 Feet

**DAKOTA ACCESS, LLC**

**Dakota Access Pipeline Project**  
**North Dakota PSC**  
**Reroute Location 104**

Page 78 of 104	1:3,600
UTM83-13F	Date: May, 2016





- PSC Milepost
- December 2014 Route
- December 2014 Workspace
- PSC Corridor
- 1 Mile Study Corridor
- May 2016 Route
- May 2016 Workspace
- Adjusted Corridor
- Area Outside of 2014 PSC Corridor
- North Dakota PLSS Section
- North Dakota PLSS Township

0 325 Feet

Waterbody  
Wetland

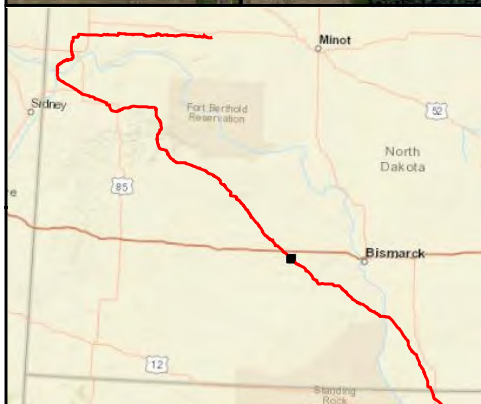
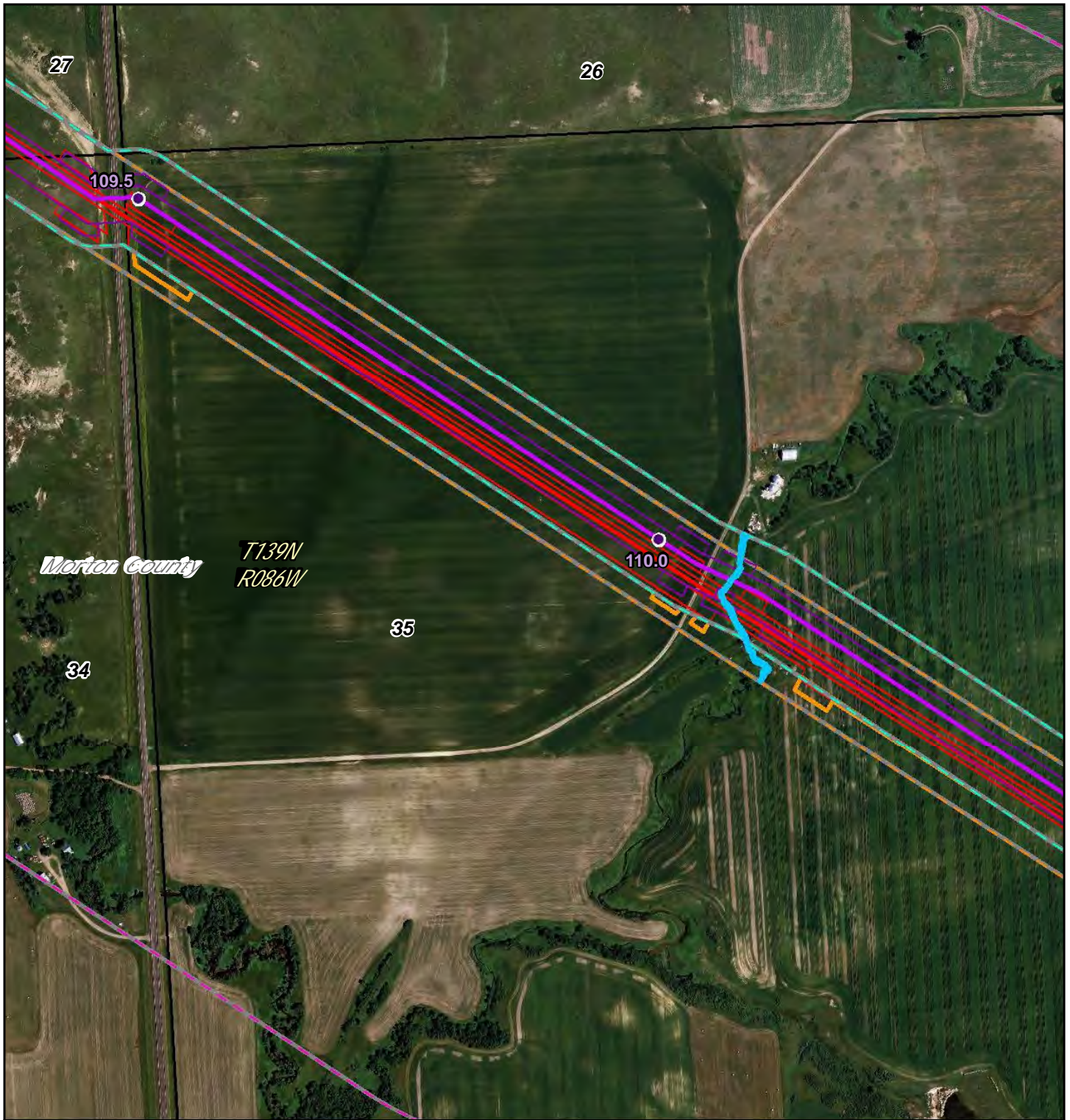
**DAKOTA ACCESS, LLC**

**Dakota Access Pipeline Project  
North Dakota PSC  
Reroute Location 105**

Page 79 of 104  
UTM83-13F

1:3,600  
Date: May, 2016





- PSC Milepost
- December 2014 Route
- ▭ December 2014 Workspace
- ▭ PSC Corridor
- ▭ 1 Mile Study Corridor
- May 2016 Route
- ▭ May 2016 Workspace
- ▭ Adjusted Corridor
- ▭ Area Outside of 2014 PSC Corridor
- ▭ North Dakota PLSS Section
- ▭ North Dakota PLSS Township

0 650 Feet

Waterbody  
Wetland



DAKOTA ACCESS, LLC

### Dakota Access Pipeline Project North Dakota PSC Reroute Location 106

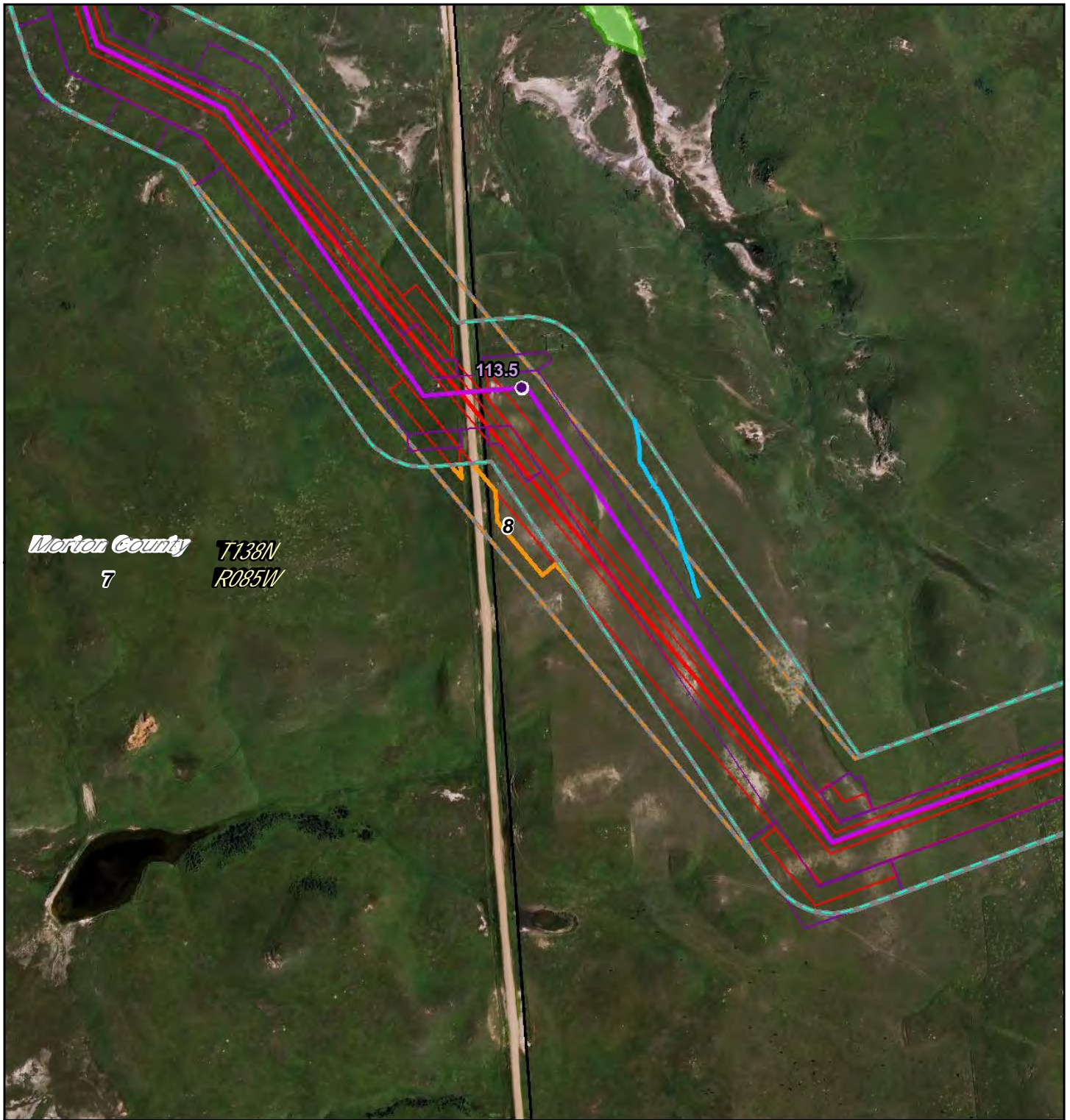
Page 80 of 104

1:7,200

UTM83-13F

Date: May, 2016





- PSC Milepost
- December 2014 Route
- ▭ December 2014 Workspace
- ▭ PSC Corridor
- ▭ 1 Mile Study Corridor
- May 2016 Route
- ▭ May 2016 Workspace
- ▭ Adjusted Corridor
- ▭ Area Outside of 2014 PSC Corridor
- ▭ North Dakota PLSS Section
- ▭ North Dakota PLSS Township

0 430 Feet

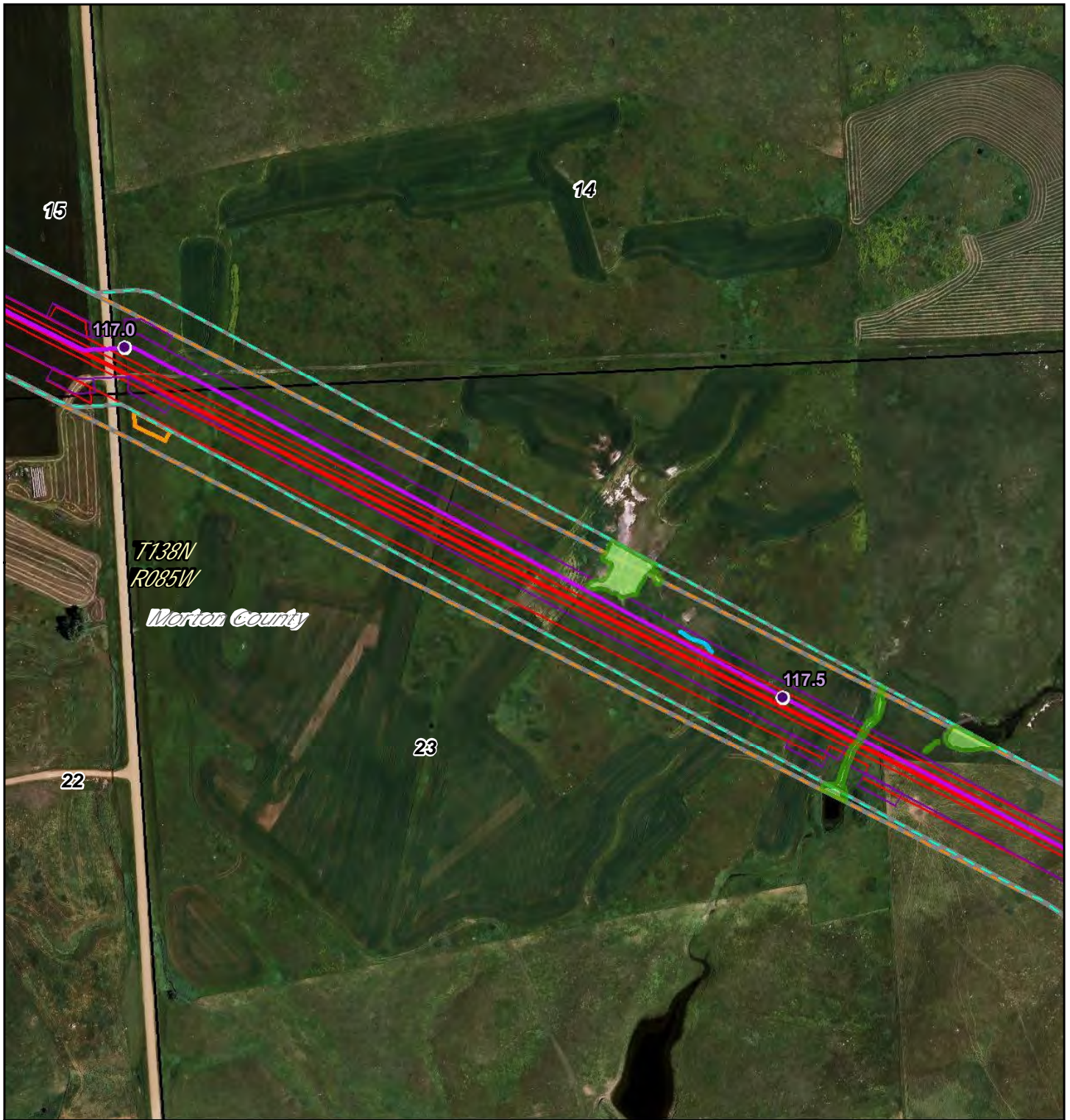
Waterbody  
 Wetland



**Dakota Access Pipeline Project  
North Dakota PSC  
Reroute Location 107**

Page 81 of 104	1:4,800
UTM83-13F	Date: May, 2016





- PSC Milepost
- December 2014 Route
- December 2014 Workspace
- PSC Corridor
- 1 Mile Study Corridor
- May 2016 Route
- May 2016 Workspace
- Adjusted Corridor
- Area Outside of 2014 PSC Corridor
- North Dakota PLSS Section
- North Dakota PLSS Township

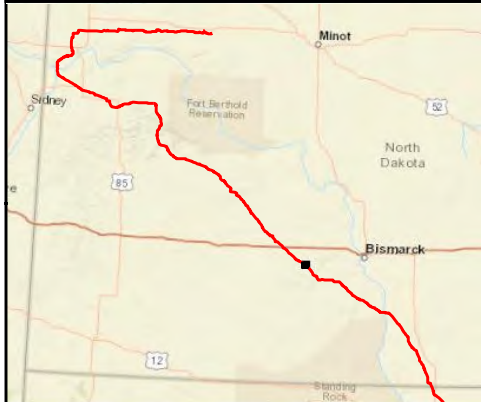
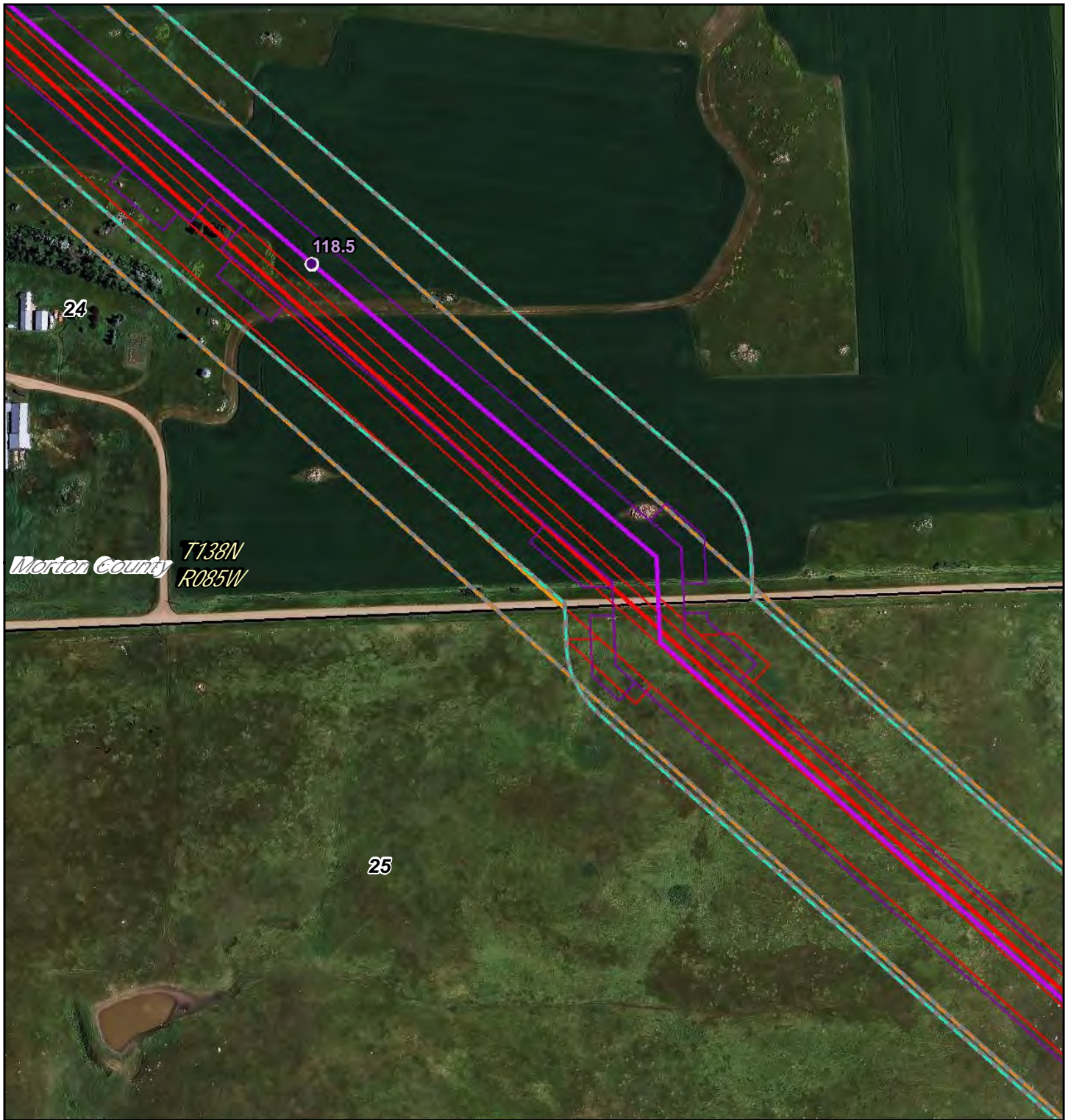
~ Waterbody
 ~ Wetland



## Dakota Access Pipeline Project North Dakota PSC Reroute Location 108

Page 82 of 104	1:6,000
UTM83-13F	Date: May, 2016





- PSC Milepost
- December 2014 Route
- December 2014 Workspace
- PSC Corridor
- 1 Mile Study Corridor
- May 2016 Route
- May 2016 Workspace
- Adjusted Corridor
- Area Outside of 2014 PSC Corridor
- North Dakota PLSS Section
- North Dakota PLSS Township

0 325 Feet

Waterbody

Wetland

**DAKOTA ACCESS, LLC**

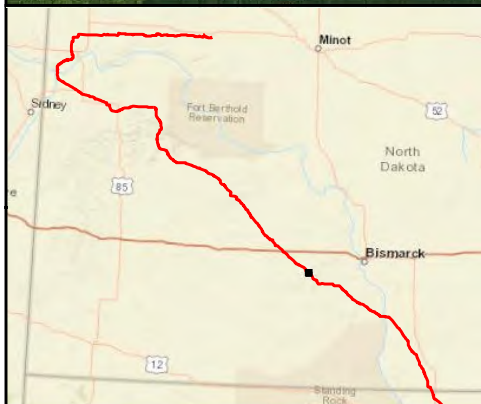

**Dakota Access Pipeline Project**

**North Dakota PSC**

**Reroute Location 109**

Page 83 of 104	1:3,600
UTM83-13F	Date: May, 2016

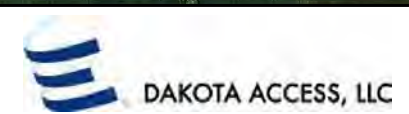




- PSC Milepost
- December 2014 Route
- December 2014 Workspace
- PSC Corridor
- 1 Mile Study Corridor
- May 2016 Route
- May 2016 Workspace
- Adjusted Corridor
- Area Outside of 2014 PSC Corridor
- North Dakota PLSS Section
- North Dakota PLSS Township

0 325 Feet

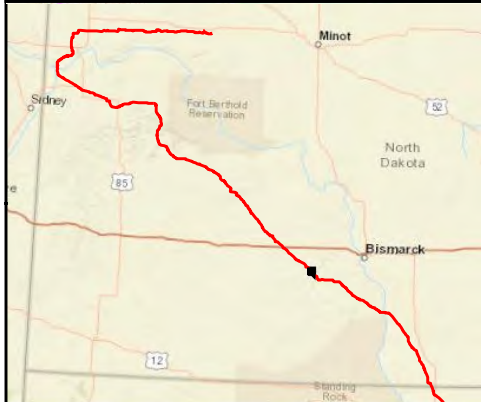
- Waterbody
- Wetland



**Dakota Access Pipeline Project  
North Dakota PSC  
Reroute Location 110**

Page 84 of 104	1:3,600
UTM83-13F	Date: May, 2016





- PSC Milepost
- December 2014 Route
- December 2014 Workspace
- PSC Corridor
- 1 Mile Study Corridor
- May 2016 Route
- May 2016 Workspace
- Adjusted Corridor
- Area Outside of 2014 PSC Corridor
- North Dakota PLSS Section
- North Dakota PLSS Township

0 540 Feet

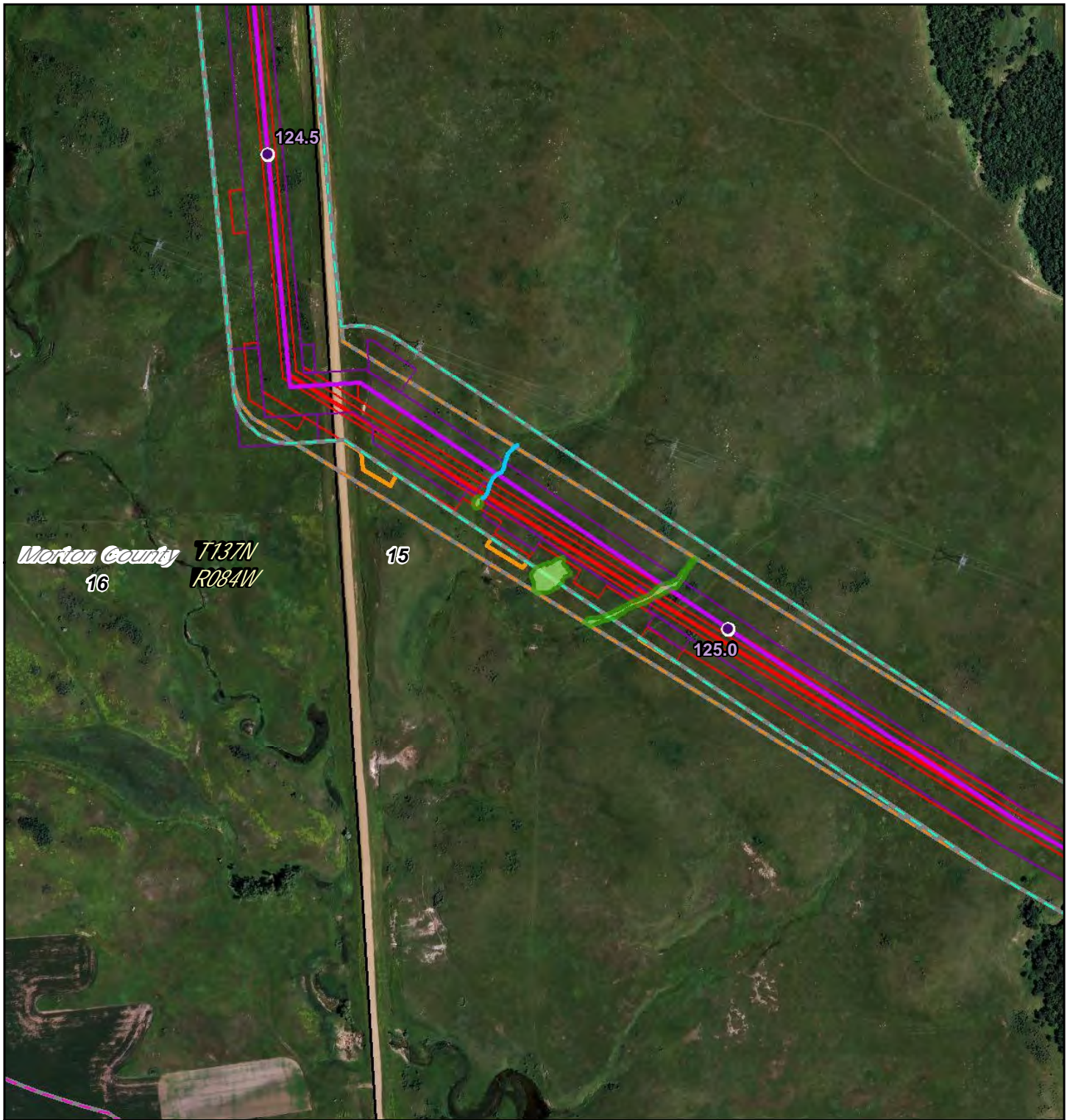
- Waterbody
- Wetland



## Dakota Access Pipeline Project North Dakota PSC Reroute Location 111

Page 85 of 104	1:6,000
UTM83-13F	Date: May, 2016





- PSC Milepost
- December 2014 Route
- ▭ December 2014 Workspace
- ▭ PSC Corridor
- ▭ 1 Mile Study Corridor
- May 2016 Route
- ▭ May 2016 Workspace
- ▭ Adjusted Corridor
- ▭ Area Outside of 2014 PSC Corridor
- ▭ North Dakota PLSS Section
- ▭ North Dakota PLSS Township

Waterbody  
 Wetland

0 540 Feet

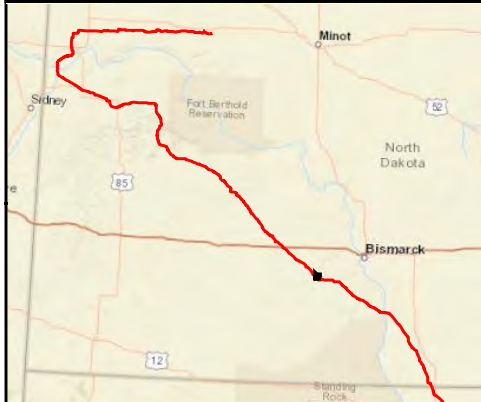
**DAKOTA ACCESS, LLC**

**Dakota Access Pipeline Project  
North Dakota PSC  
Reroute Location 112**

Page 86 of 104  
UTM83-13F

1:6,000  
Date: May, 2016






- PSC Milepost
- December 2014 Route
- ▭ December 2014 Workspace
- ▭ PSC Corridor
- ▭ 1 Mile Study Corridor
- May 2016 Route
- ▭ May 2016 Workspace
- ▭ Adjusted Corridor
- ▭ Area Outside of 2014 PSC Corridor
- ▭ North Dakota PLSS Section
- ▭ North Dakota PLSS Township

0 325 Feet

Waterbody  
Wetland

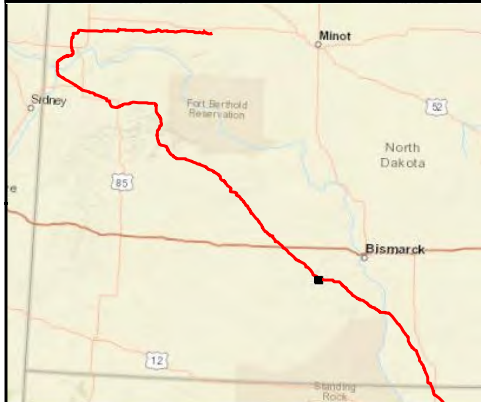
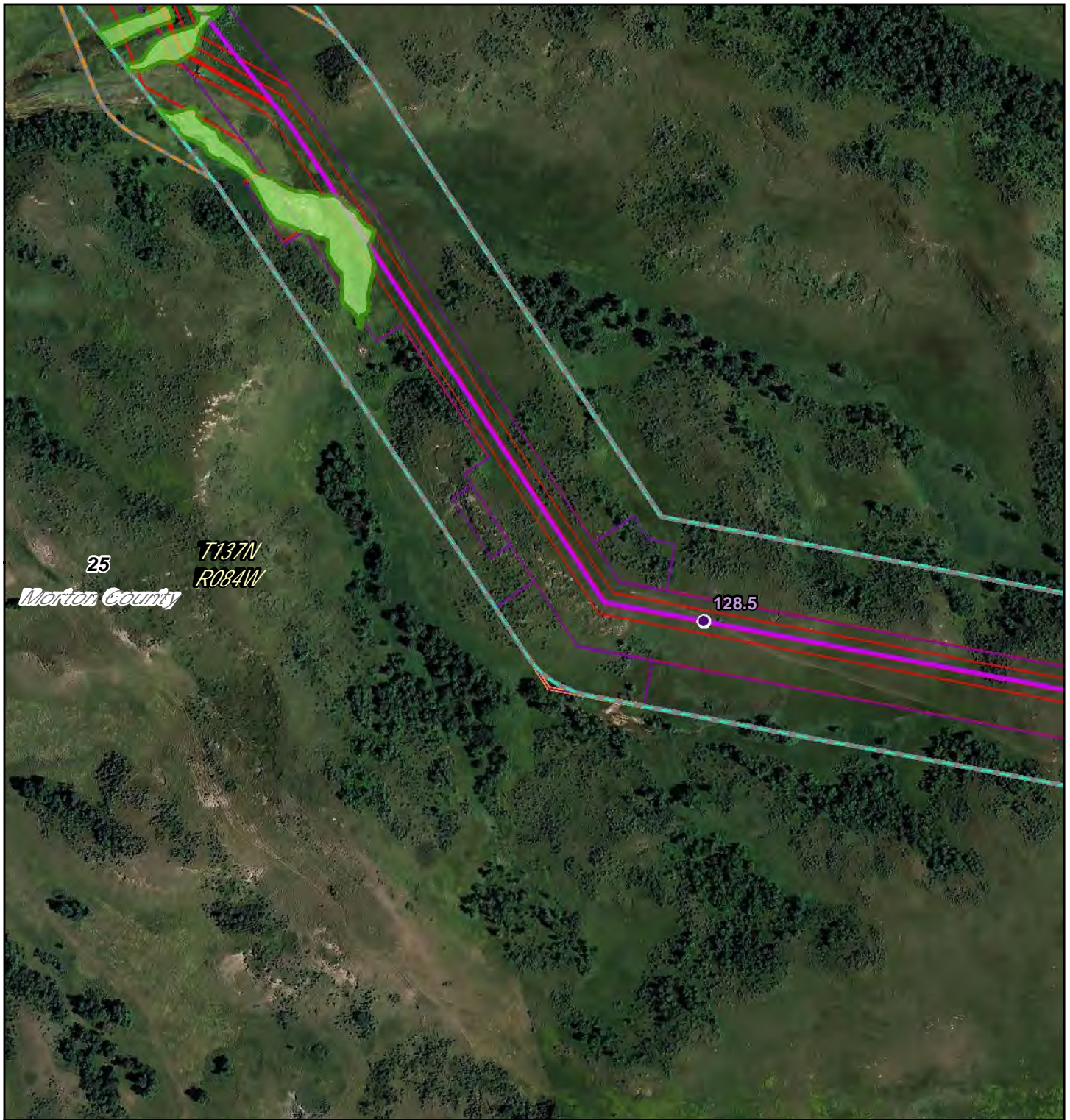



## Dakota Access Pipeline Project North Dakota PSC Reroute Location 113

Page 87 of 104  
UTM83-13F


1:3,600  
Date: May, 2016







- PSC Milepost
- December 2014 Route
- December 2014 Workspace
- PSC Corridor
- 1 Mile Study Corridor
- May 2016 Route
- May 2016 Workspace
- Adjusted Corridor
- Area Outside of 2014 PSC Corridor
- North Dakota PLSS Section
- North Dakota PLSS Township

~ Waterbody  
~ Wetland



0 325 Feet



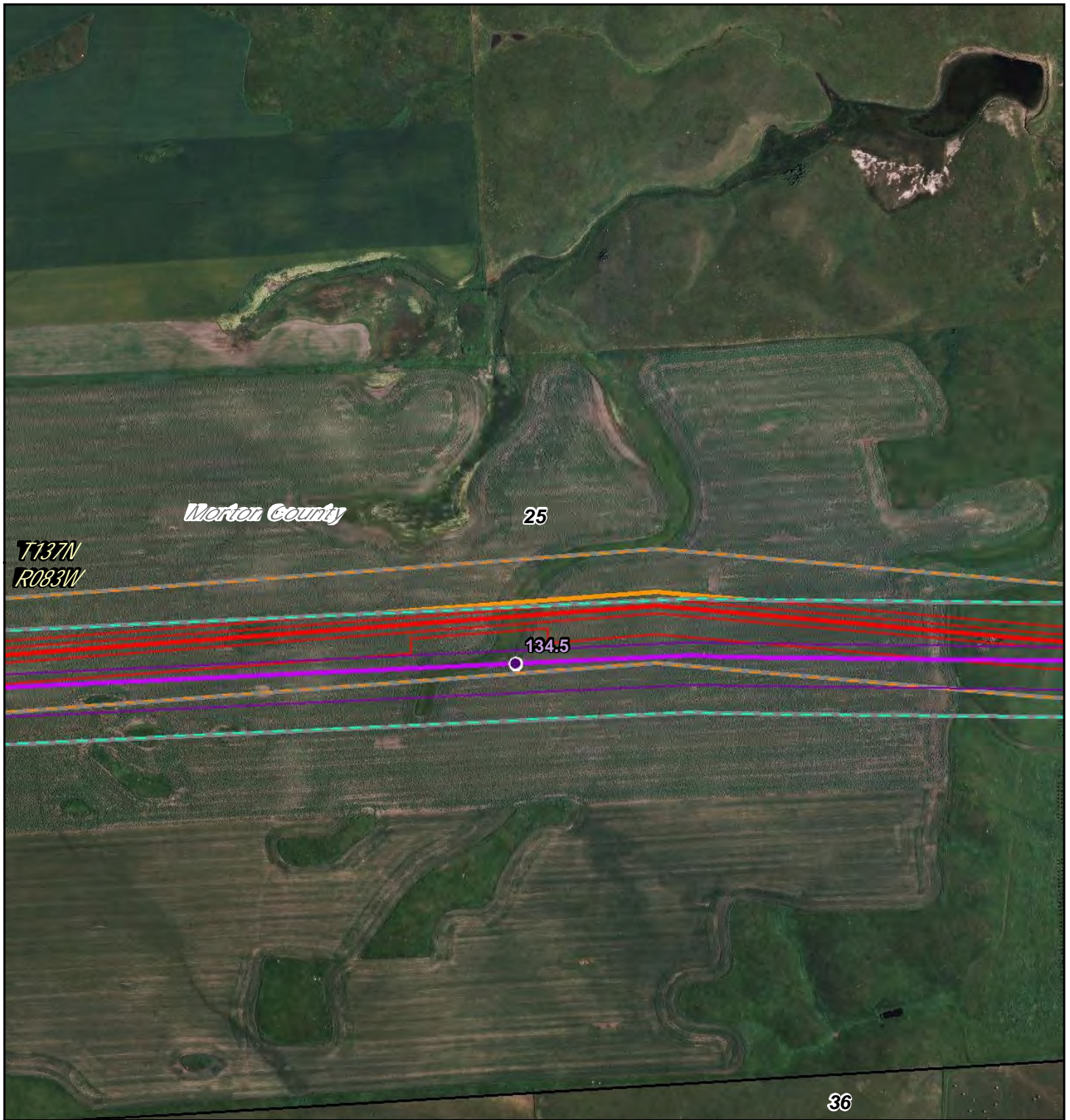


**DAKOTA ACCESS, LLC**

**Dakota Access Pipeline Project**  
**North Dakota PSC**  
**Reroute Location 114**

Page 88 of 104	1:3,600
UTM83-13F	Date: May, 2016





- PSC Milepost
- December 2014 Route
- December 2014 Workspace
- PSC Corridor
- 1 Mile Study Corridor
- May 2016 Route
- May 2016 Workspace
- Adjusted Corridor
- Area Outside of 2014 PSC Corridor
- North Dakota PLSS Section
- North Dakota PLSS Township

0 540 Feet

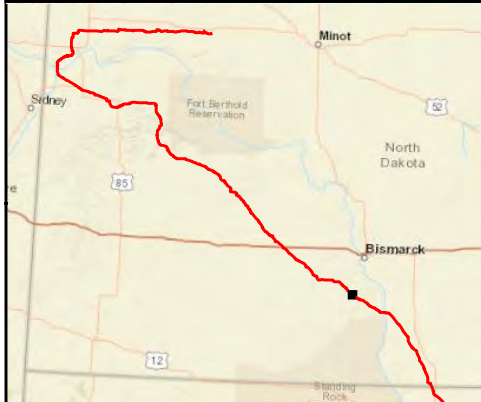
Waterbody  
Wetland



## Dakota Access Pipeline Project North Dakota PSC Reroute Location 115

Page 89 of 104	1:6,000
UTM83-13F	Date: May, 2016





- PSC Milepost
- December 2014 Route
- ▭ December 2014 Workspace
- ▭ PSC Corridor
- ▭ 1 Mile Study Corridor
- May 2016 Route
- ▭ May 2016 Workspace
- ▭ Adjusted Corridor
- ▭ Area Outside of 2014 PSC Corridor
- North Dakota PLSS Section
- North Dakota PLSS Township

0 540 Feet

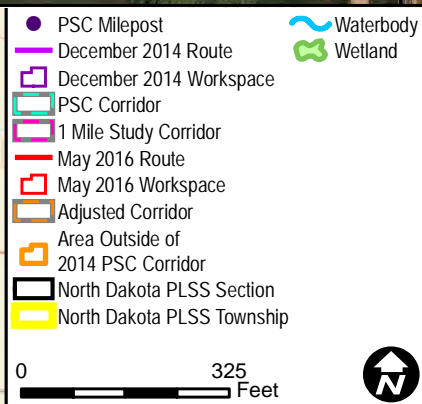
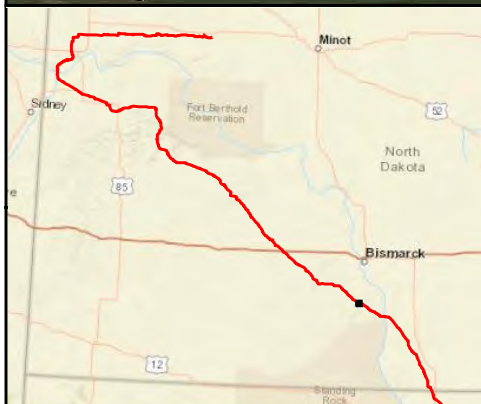
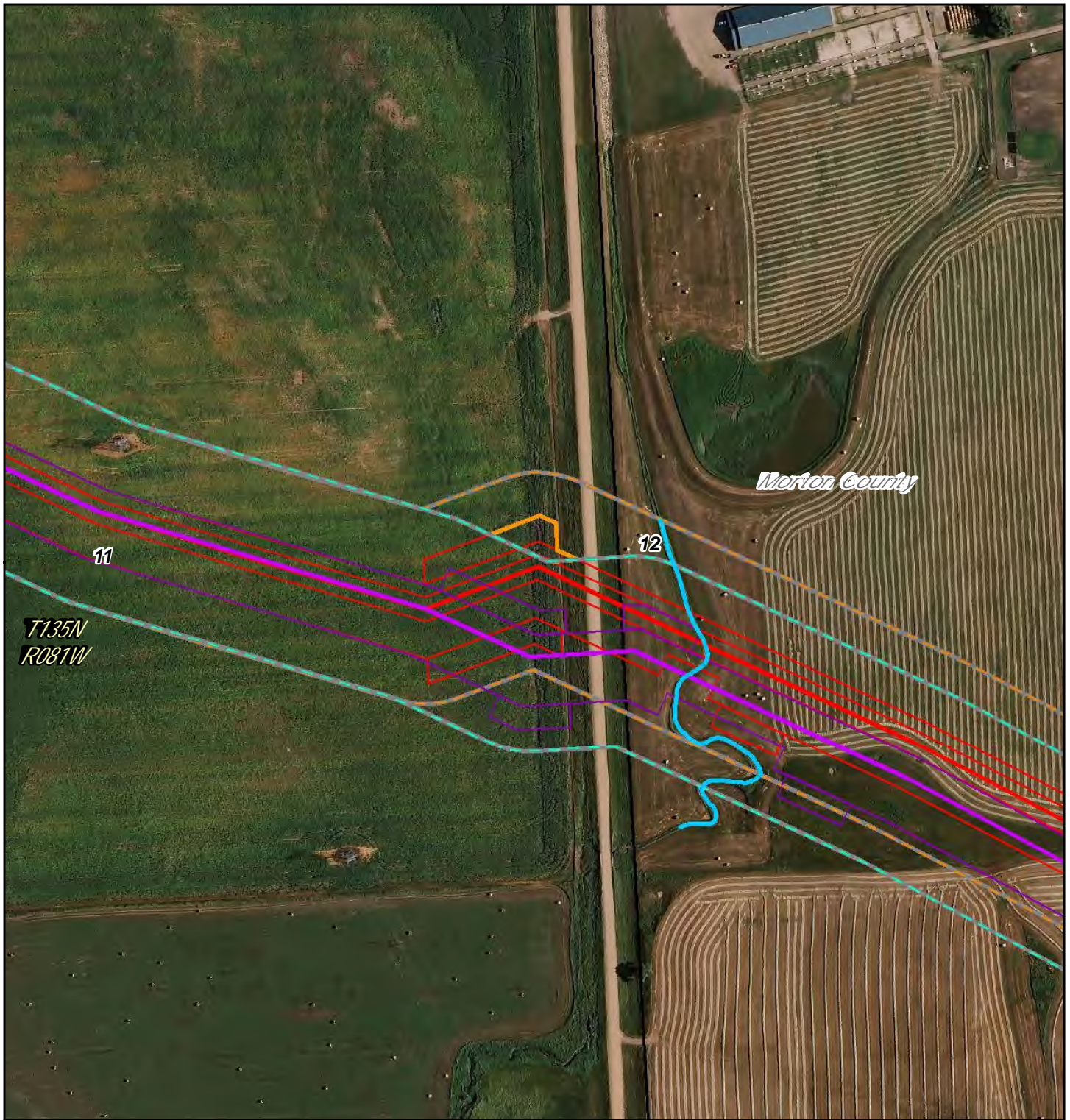
Waterbody  
 Wetland



## Dakota Access Pipeline Project North Dakota PSC Reroute Location 116

Page 90 of 104	1:6,000
UTM83-13F	Date: May, 2016





— Waterbody  
— Wetland



DAKOTA ACCESS, LLC

## Dakota Access Pipeline Project North Dakota PSC Reroute Location 117

Page 91 of 104

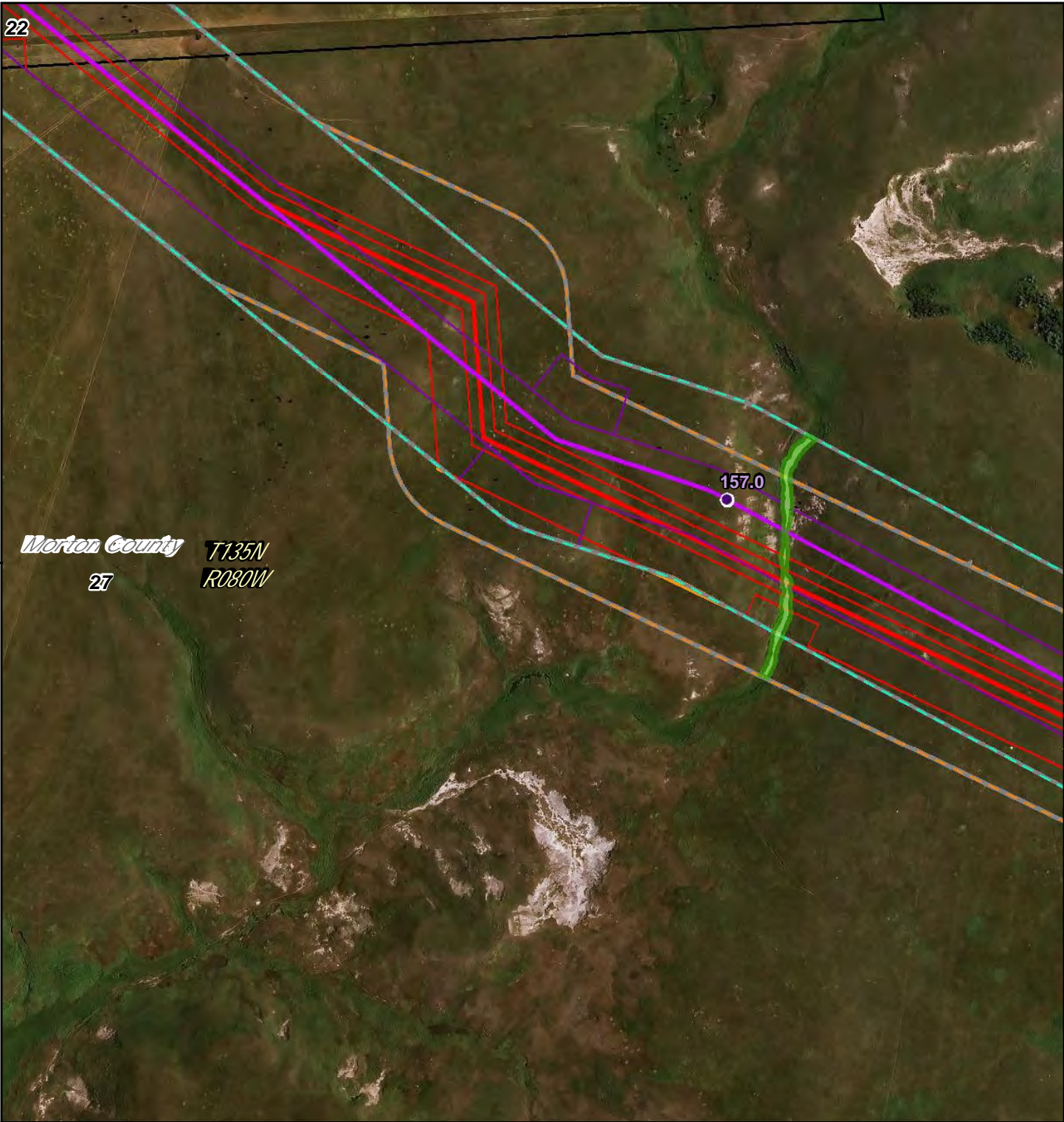
1:3,600

UTM83-13F

Date: May, 2016

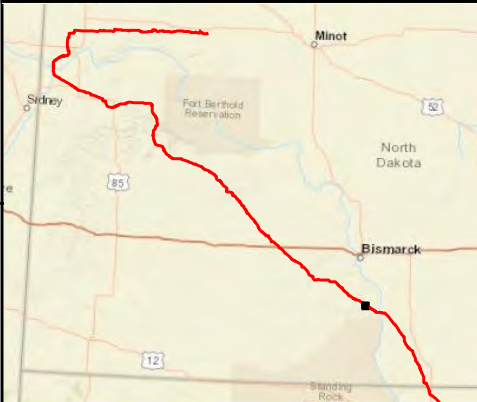






Morton County  
27  
T135N  
R080W

157.0



- PSC Milepost
- December 2014 Route
- ▭ December 2014 Workspace
- ▭ PSC Corridor
- ▭ 1 Mile Study Corridor
- May 2016 Route
- ▭ May 2016 Workspace
- ▭ Adjusted Corridor
- ▭ Area Outside of 2014 PSC Corridor
- ▭ North Dakota PLSS Section
- ▭ North Dakota PLSS Township

0 325 Feet

Waterbody  
Wetland



DAKOTA ACCESS, LLC

**Dakota Access Pipeline Project  
North Dakota PSC  
Reroute Location 118**

Page 92 of 104

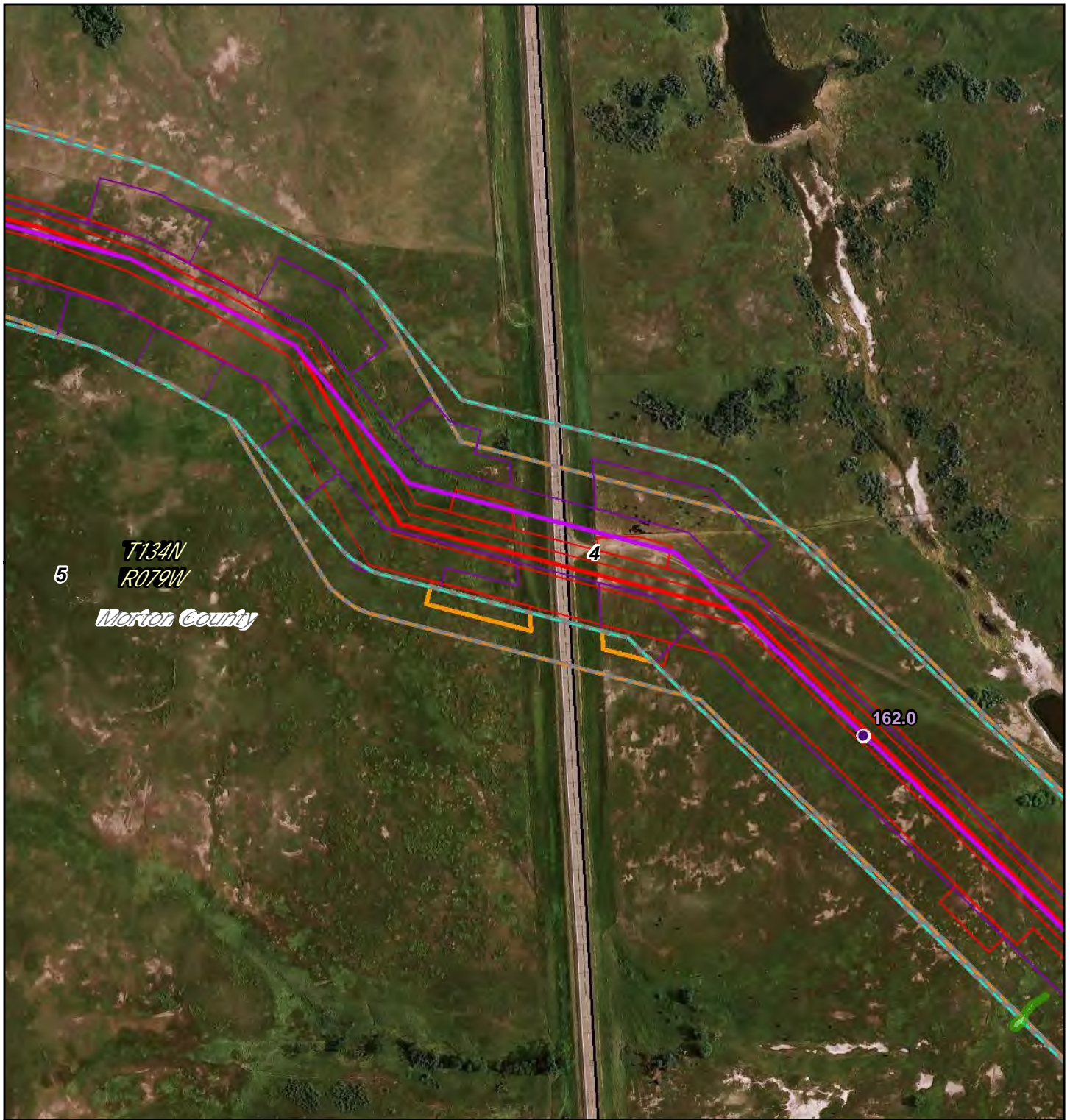
1:3,600

UTM83-13F

Date: May, 2016







- PSC Milepost
- December 2014 Route
- December 2014 Workspace
- PSC Corridor
- 1 Mile Study Corridor
- May 2016 Route
- May 2016 Workspace
- Adjusted Corridor
- Area Outside of 2014 PSC Corridor
- North Dakota PLSS Section
- North Dakota PLSS Township

0 325 Feet

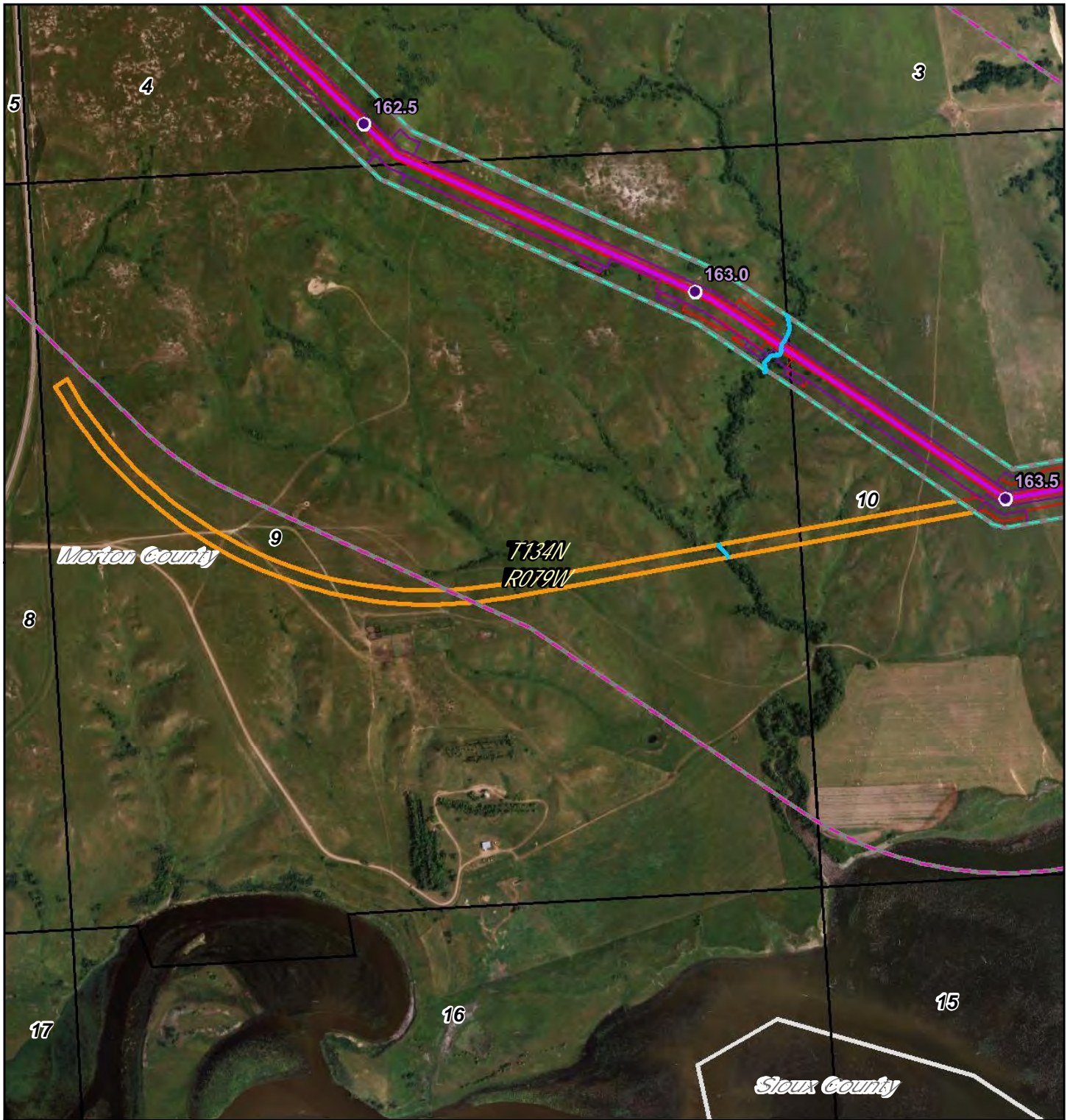
- ~ Waterbody
- ~ Wetland



**Dakota Access Pipeline Project  
North Dakota PSC  
Reroute Location 119**

Page 93 of 104	1:3,600
UTM83-13F	Date: May, 2016





- PSC Milepost
- December 2014 Route
- December 2014 Workspace
- PSC Corridor
- 1 Mile Study Corridor
- May 2016 Route
- May 2016 Workspace
- Adjusted Corridor
- Area Outside of 2014 PSC Corridor
- North Dakota PLSS Section
- North Dakota PLSS Township

0 1,000 Feet

Waterbody  
 Wetland

**DAKOTA ACCESS, LLC**

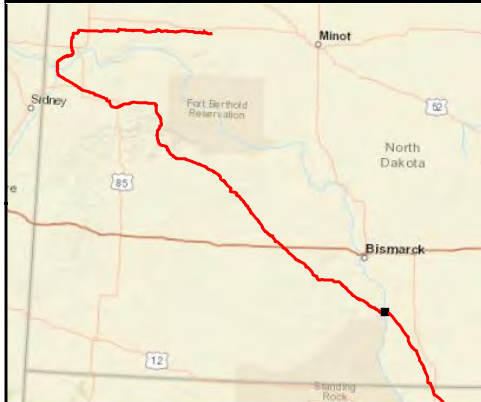
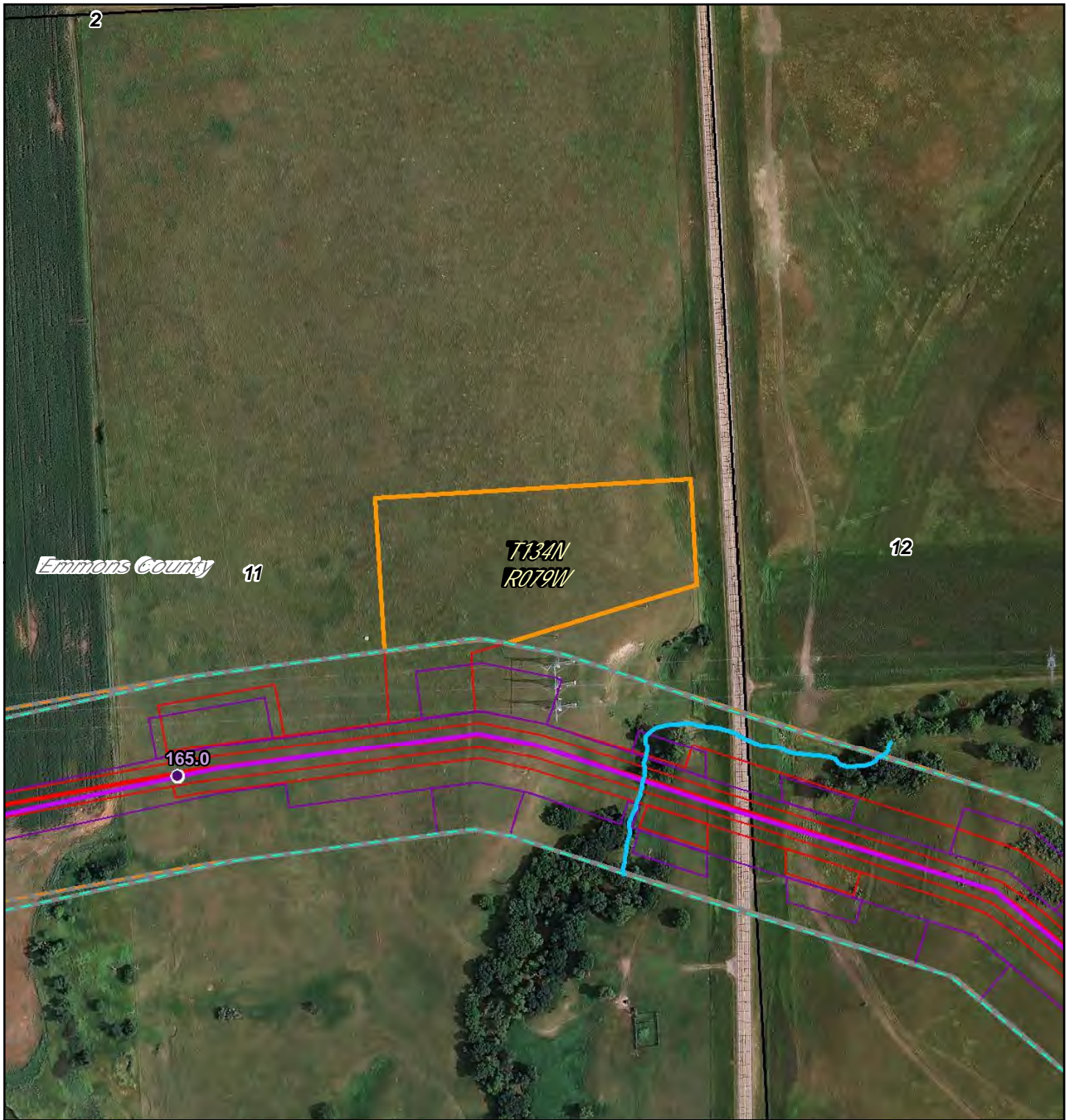
**Dakota Access Pipeline Project**

**North Dakota PSC**

**Reroute Location 120**

Page 94 of 104	1:12,000
UTM83-13F	Date: May, 2016





- PSC Milepost
- December 2014 Route
- December 2014 Workspace
- PSC Corridor
- 1 Mile Study Corridor
- May 2016 Route
- May 2016 Workspace
- Adjusted Corridor
- Area Outside of 2014 PSC Corridor
- North Dakota PLSS Section
- North Dakota PLSS Township

0 325 Feet



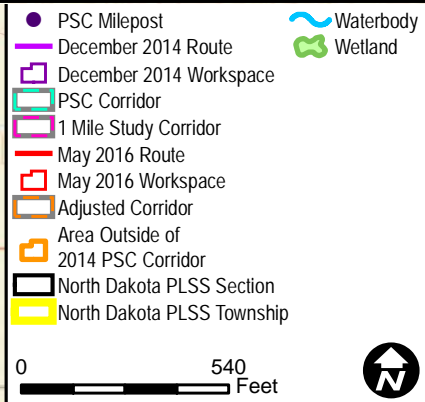
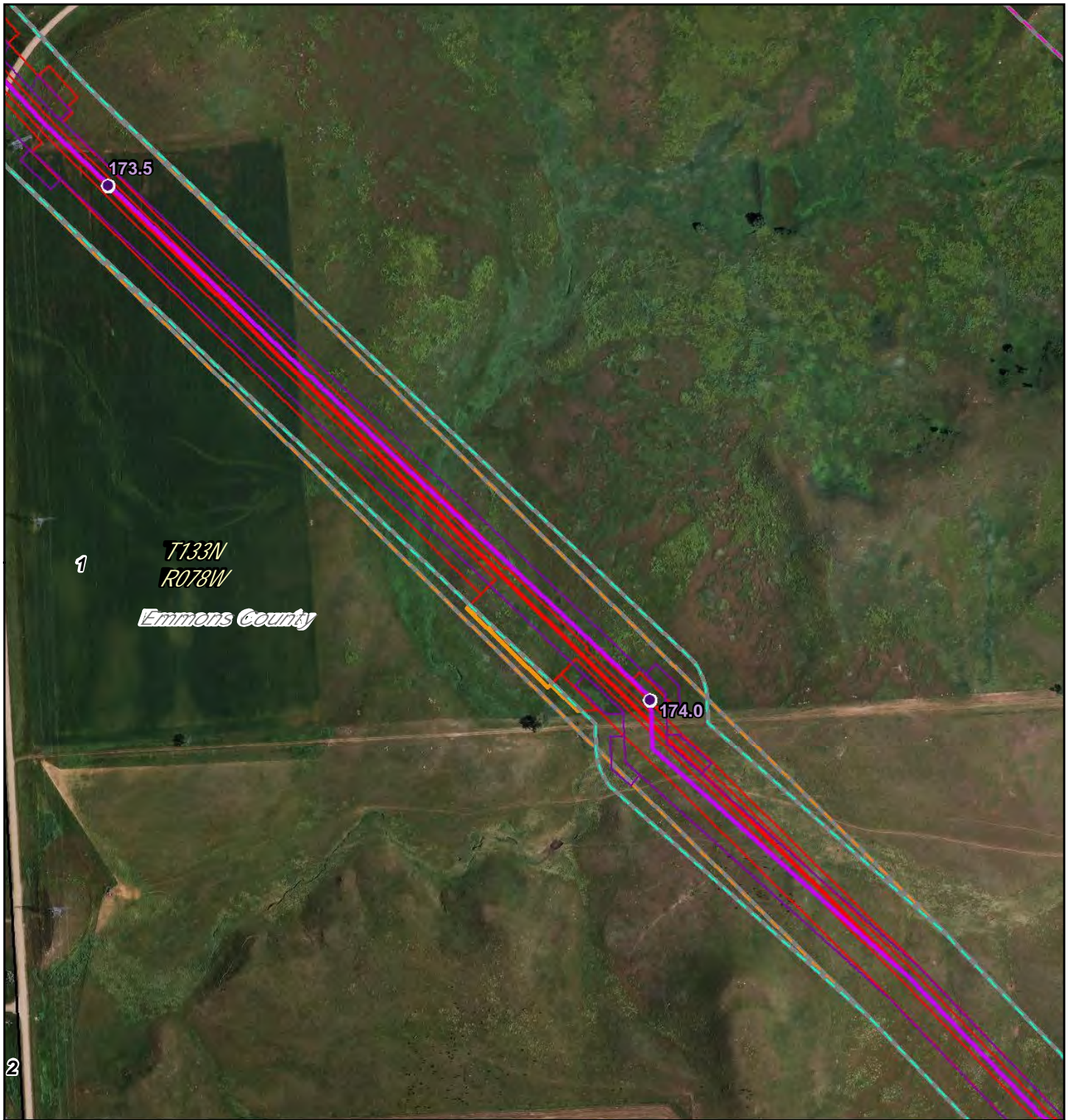
**DAKOTA ACCESS, LLC**

**Dakota Access Pipeline Project  
North Dakota PSC  
Reroute Location 121**

Page 95 of 104  
UTM83-13F

1:3,600  
Date: May, 2016

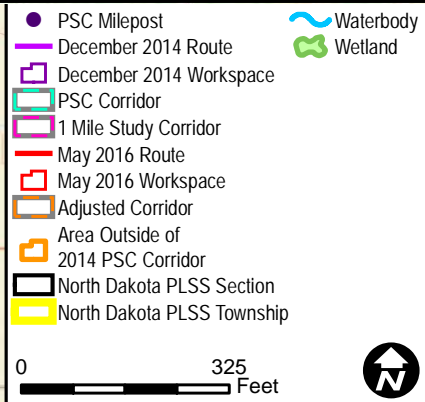




## Dakota Access Pipeline Project North Dakota PSC Reroute Location 122

Page 96 of 104	1:6,000
UTM83-13F	Date: May, 2016



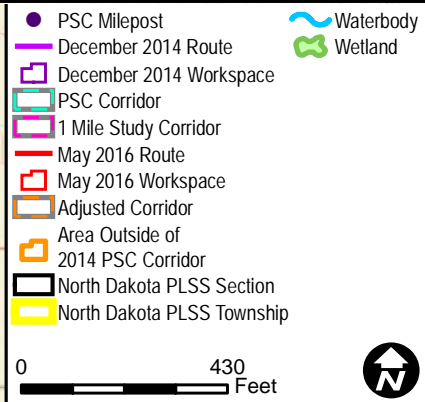
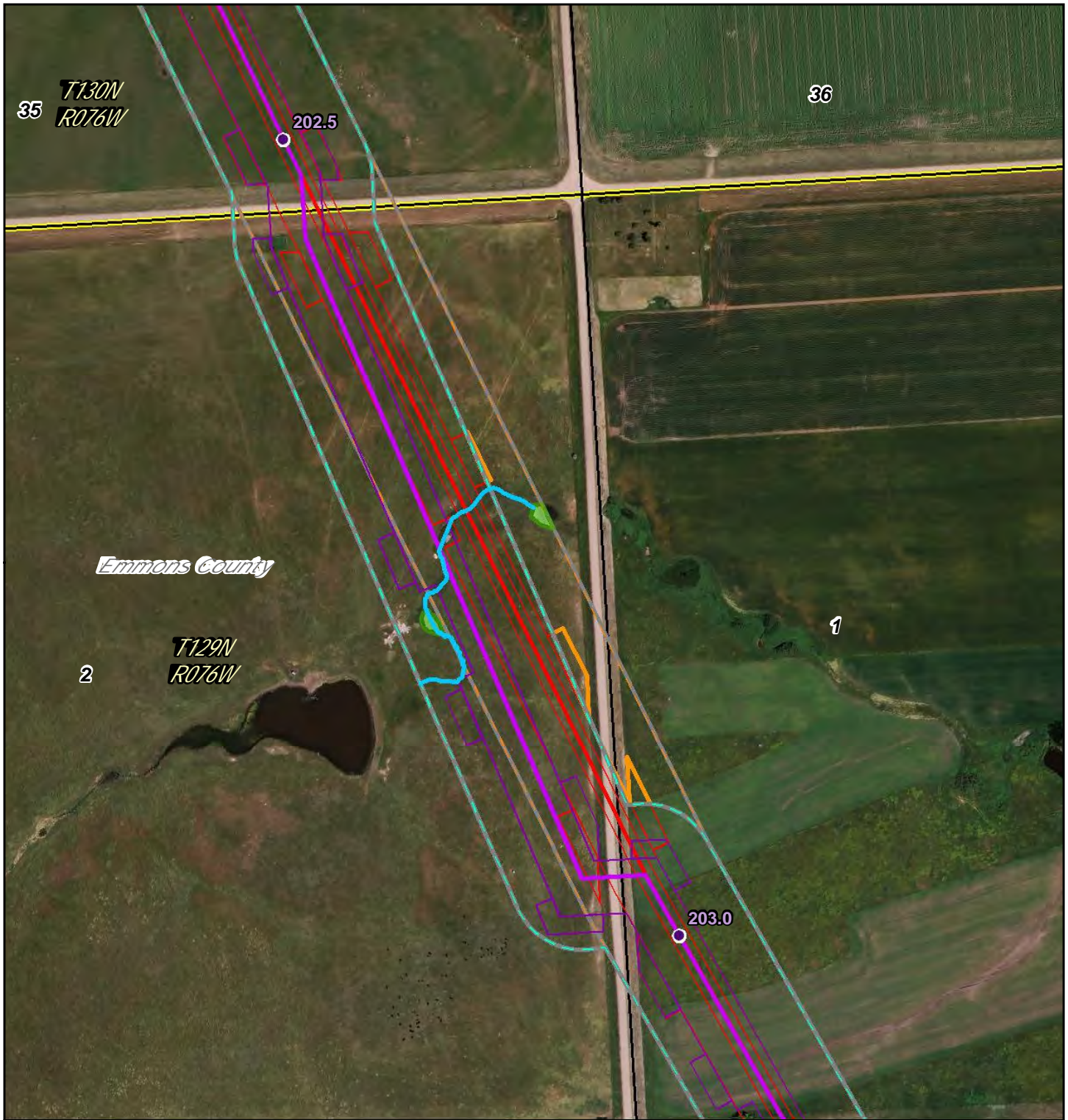


## Dakota Access Pipeline Project North Dakota PSC Reroute Location 123

Page 97 of 104  
UTM83-13F

1:3,600  
Date: May, 2016



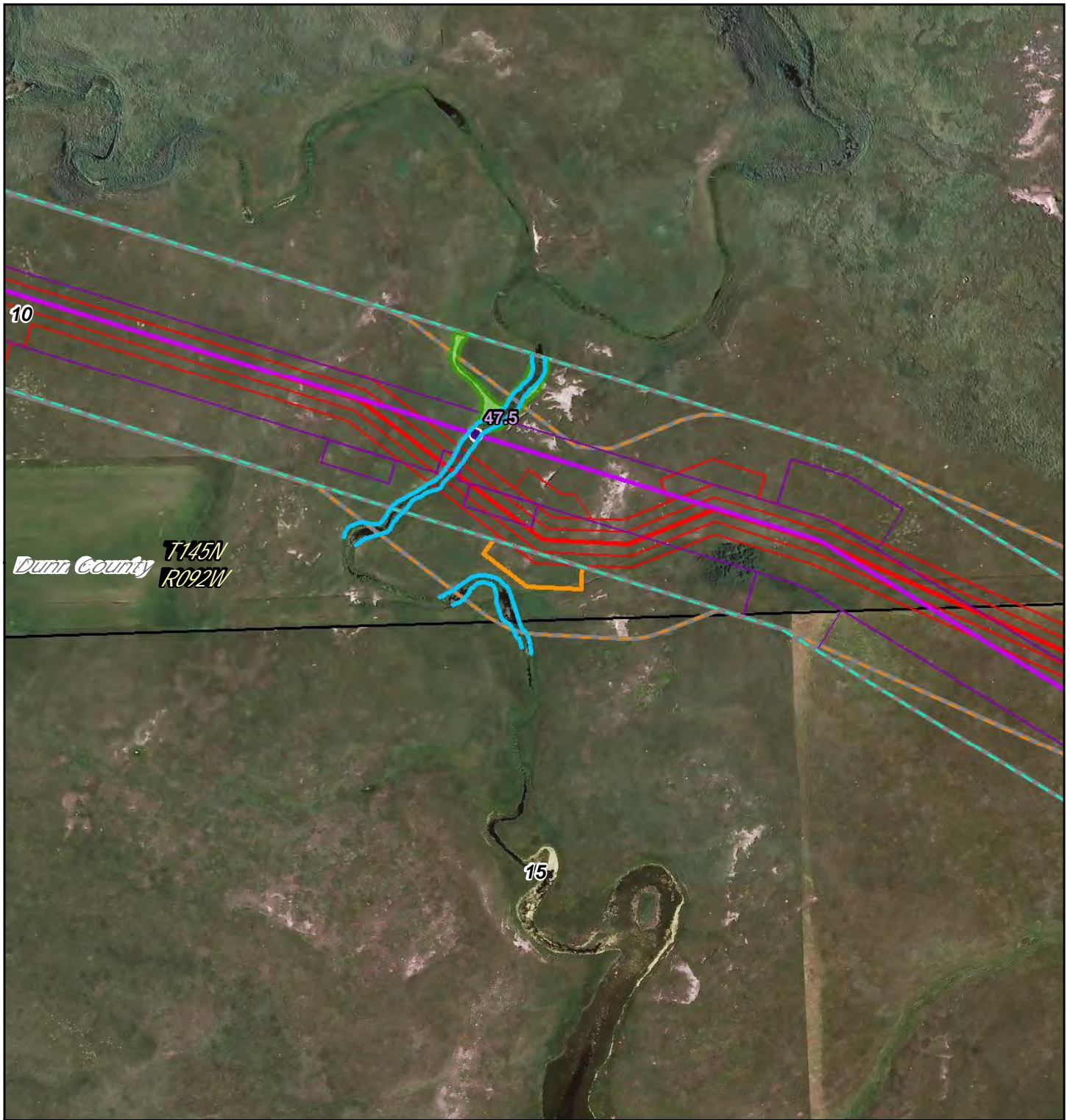


## Dakota Access Pipeline Project North Dakota PSC Reroute Location 124

Page 98 of 104  
UTM83-13F

1:4,800  
Date: May, 2016





- PSC Milepost
- December 2014 Route
- ▭ December 2014 Workspace
- ▭ PSC Corridor
- ▭ 1 Mile Study Corridor
- May 2016 Route
- ▭ May 2016 Workspace
- ▭ Adjusted Corridor
- ▭ Area Outside of 2014 PSC Corridor
- ▭ North Dakota PLSS Section
- ▭ North Dakota PLSS Township

0 325 Feet

Waterbody  
Wetland

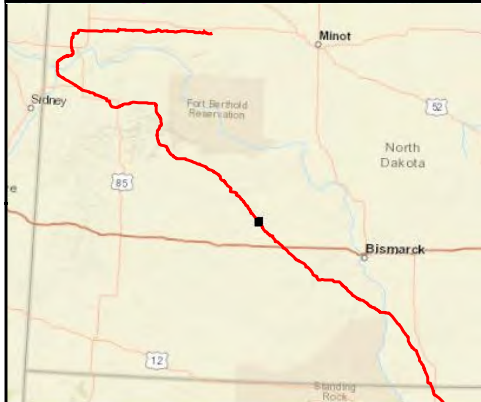
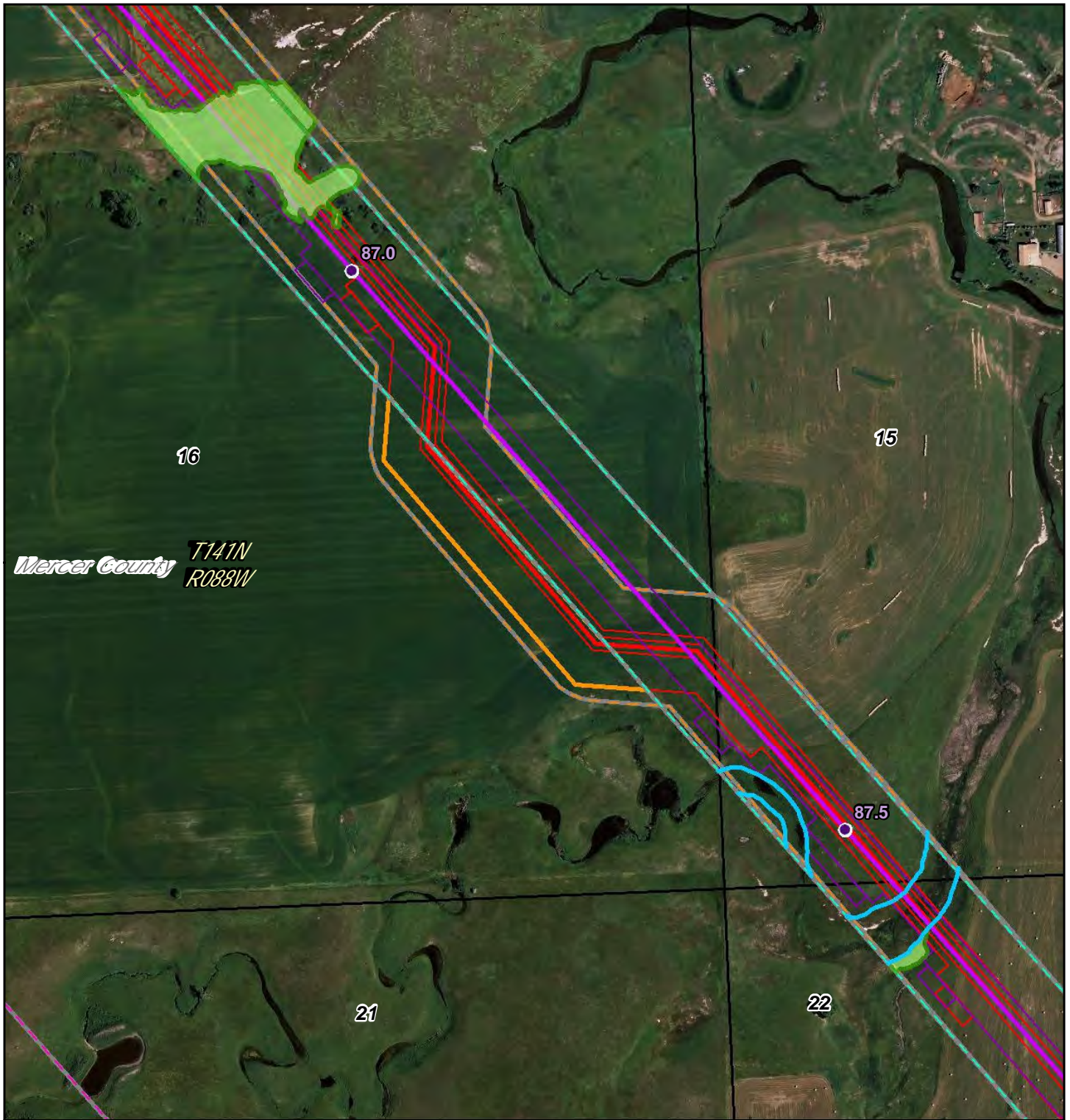
**DAKOTA ACCESS, LLC**

**Dakota Access Pipeline Project  
North Dakota PSC  
Reroute Location 125**

Page 99 of 104  
UTM83-13F

1:3,600  
Date: May, 2016





- PSC Milepost
- December 2014 Route
- ▭ December 2014 Workspace
- ▭ PSC Corridor
- ▭ 1 Mile Study Corridor
- May 2016 Route
- ▭ May 2016 Workspace
- ▭ Adjusted Corridor
- ▭ Area Outside of 2014 PSC Corridor
- ▭ North Dakota PLSS Section
- ▭ North Dakota PLSS Township

Waterbody  
 Wetland

0 540 Feet

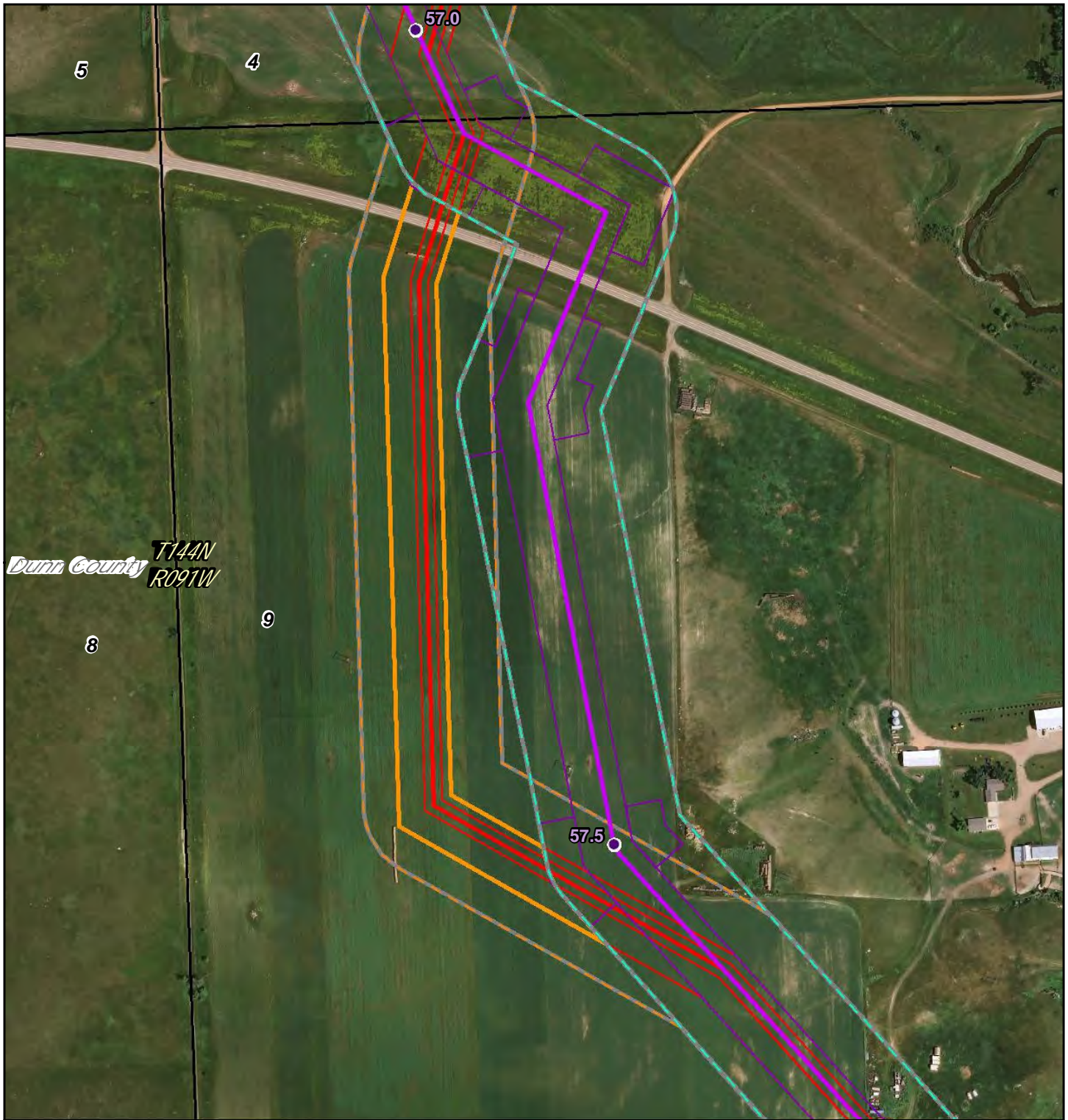
**DAKOTA ACCESS, LLC**

**Dakota Access Pipeline Project  
North Dakota PSC  
Reroute Location 126**

Page 100 of 104  
UTM83-13F

1:6,000  
Date: May, 2016





- PSC Milepost
- December 2014 Route
- December 2014 Workspace
- PSC Corridor
- 1 Mile Study Corridor
- May 2016 Route
- May 2016 Workspace
- Adjusted Corridor
- Area Outside of 2014 PSC Corridor
- North Dakota PLSS Section
- North Dakota PLSS Township

Waterbody  
 Wetland

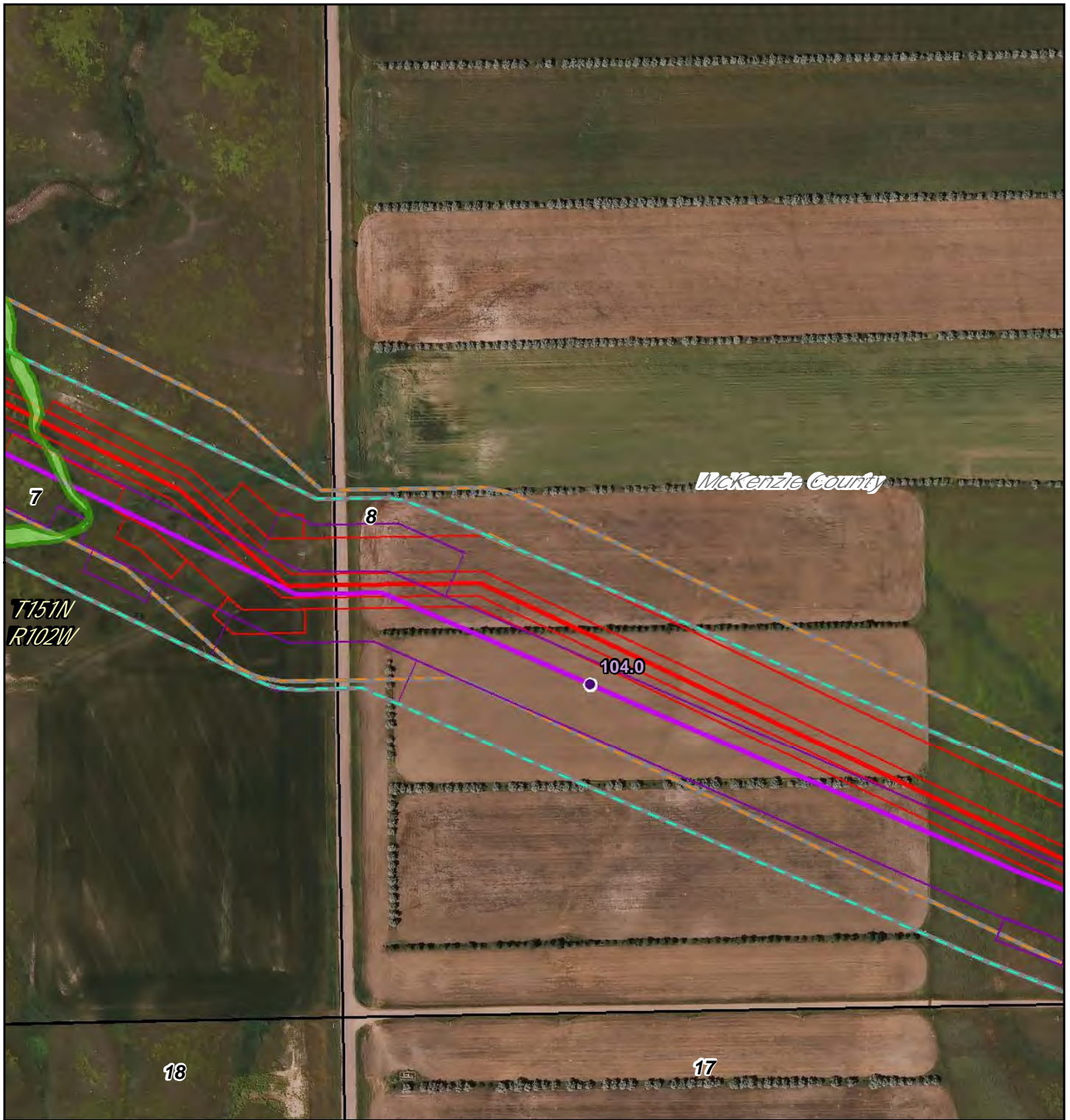
0 430 Feet

**DAKOTA ACCESS, LLC**

**Dakota Access Pipeline Project  
North Dakota PSC  
Reroute Location 127**

Page 101 of 104	1:4,800
UTM83-13F	Date: May, 2016





- PSC Milepost
- December 2014 Route
- December 2014 Workspace
- PSC Corridor
- 1 Mile Study Corridor
- May 2016 Route
- May 2016 Workspace
- Adjusted Corridor
- Area Outside of 2014 PSC Corridor
- North Dakota PLSS Section
- North Dakota PLSS Township

~ Waterbody  
~ Wetland

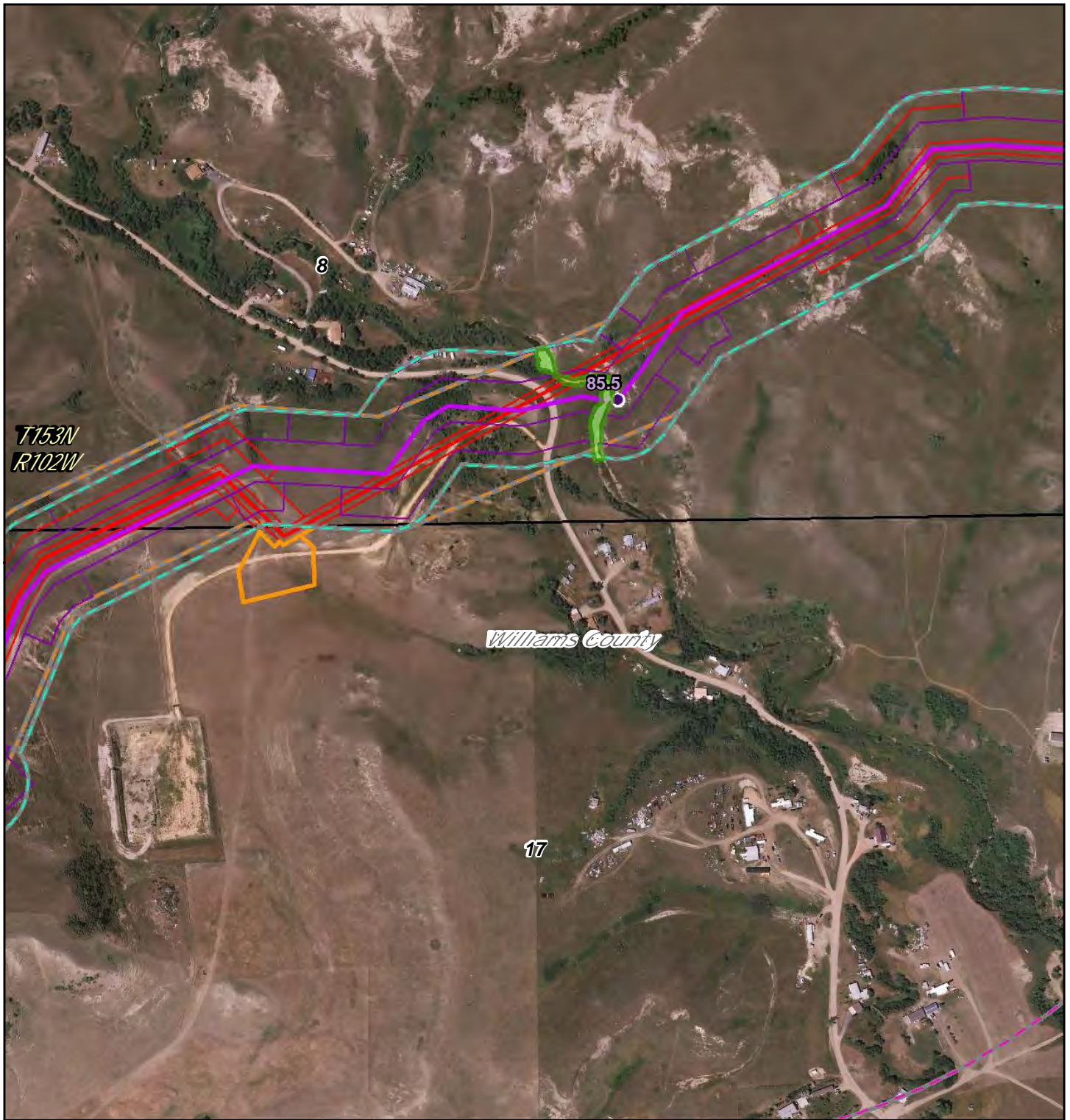
0 325 Feet



## Dakota Access Pipeline Project North Dakota PSC Reroute Location 129

Page 102 of 104	1:3,600
UTM83-13F	Date: May, 2016





- PSC Milepost
- December 2014 Route
- ▭ December 2014 Workspace
- ▭ PSC Corridor
- ▭ 1 Mile Study Corridor
- May 2016 Route
- ▭ May 2016 Workspace
- ▭ Adjusted Corridor
- ▭ Area Outside of 2014 PSC Corridor
- ▭ North Dakota PLSS Section
- ▭ North Dakota PLSS Township

Waterbody  
Wetland

0 540 Feet



**Dakota Access Pipeline Project  
North Dakota PSC  
Reroute Location 130**

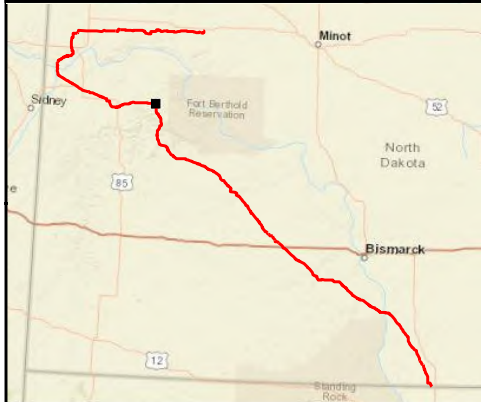
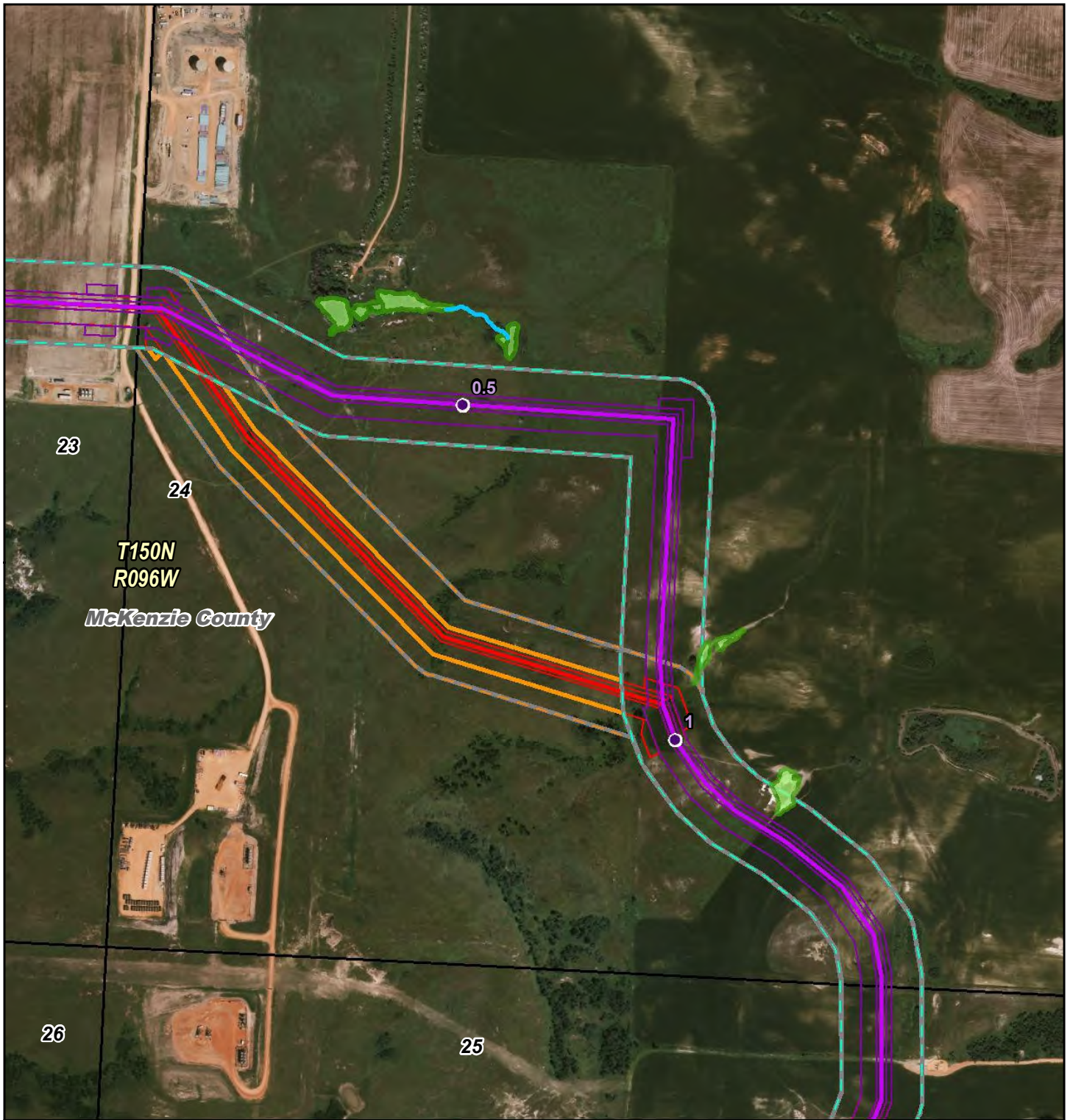
Page 103 of 104

1:6,000

UTM83-13F

Date: May, 2016





- PSC Milepost
- September 2015 Route
- September 2015 Workspace
- PSC Corridor
- 1 Mile Study Corridor
- May 2016 Route
- May 2016 Workspace
- Adjusted Corridor
- Area Outside of 2015 PSC Corridor
- North Dakota PLSS Section
- North Dakota PLSS Township

0 700 Feet

**DAKOTA ACCESS, LLC**

**Dakota Access Pipeline Project  
North Dakota PSC  
Reroute Location 131**

Page 104 of 104	1:8,400
UTM83-13F	Date: May, 2016