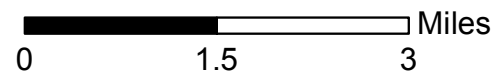


- Milepost
- As-Built Centerline
- County Boundary
- Parcel Boundary



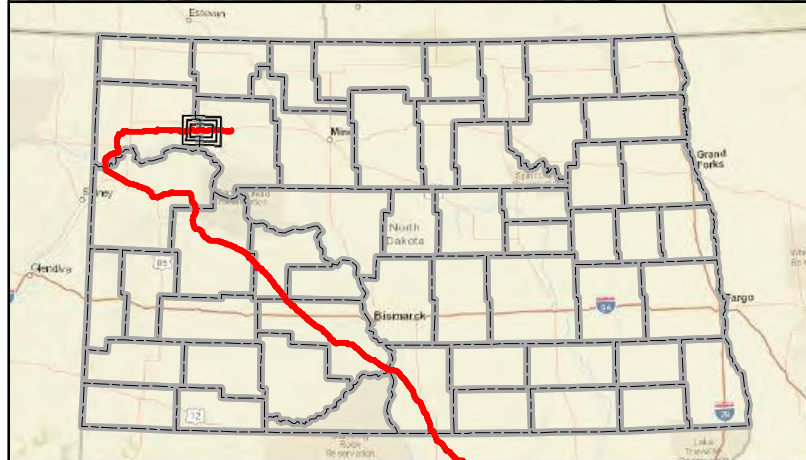
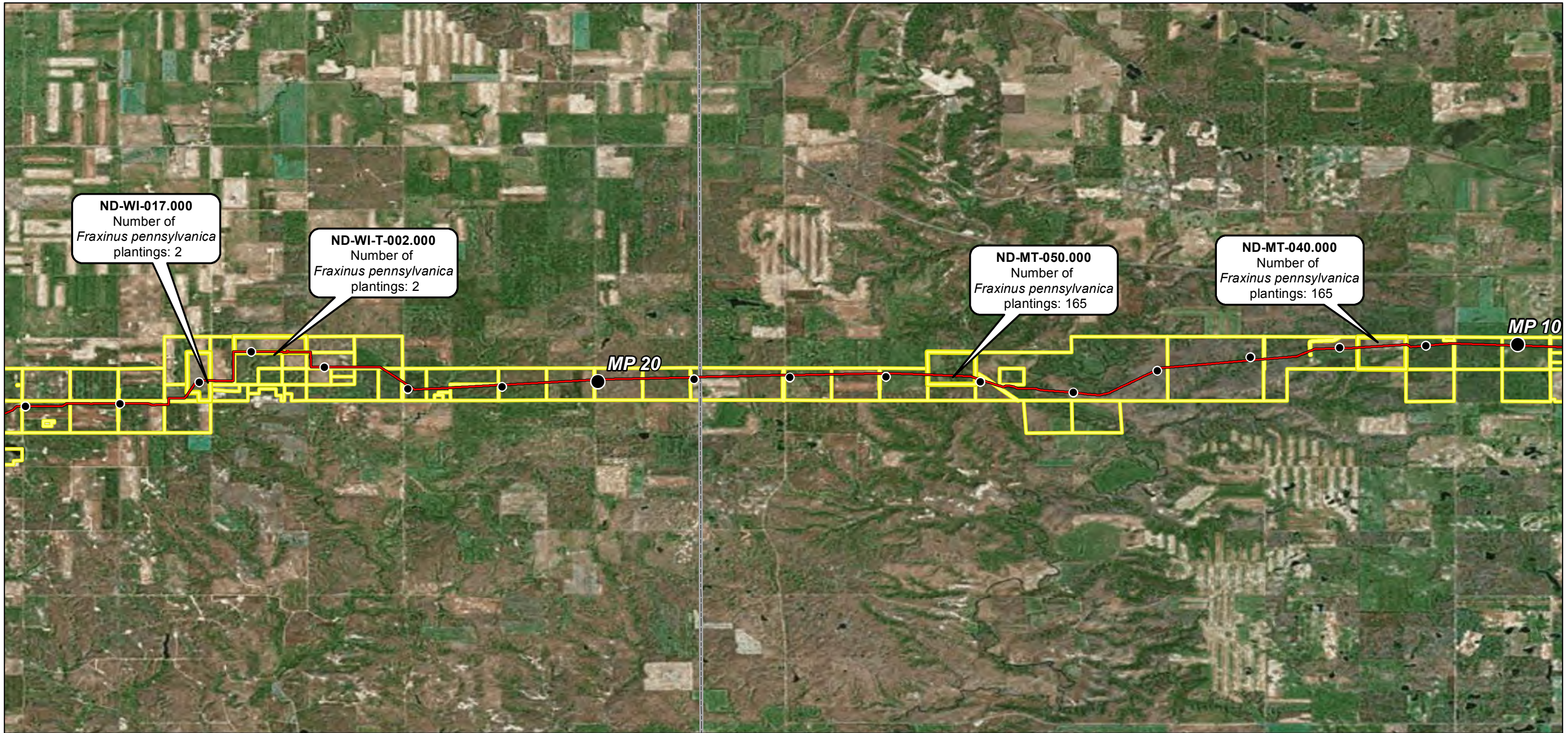
**Dakota Access Pipeline Project
North Dakota PSC
Fraxinus pennsylvanica
Tree Mitigation Count Maps
Mountrail County, North Dakota**



Page 1 of 23

Scale: 1:95,040


GCS WGS 1984


Date: May, 2017



● Milepost
 — As-Built Centerline
 County Boundary
 Parcel Boundary

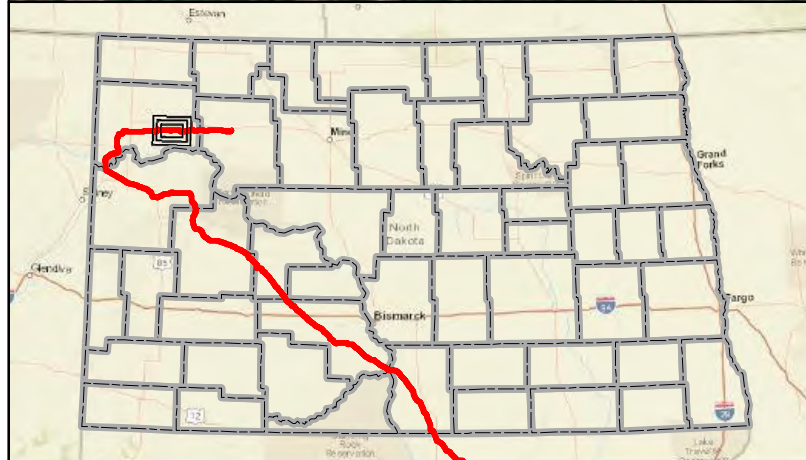
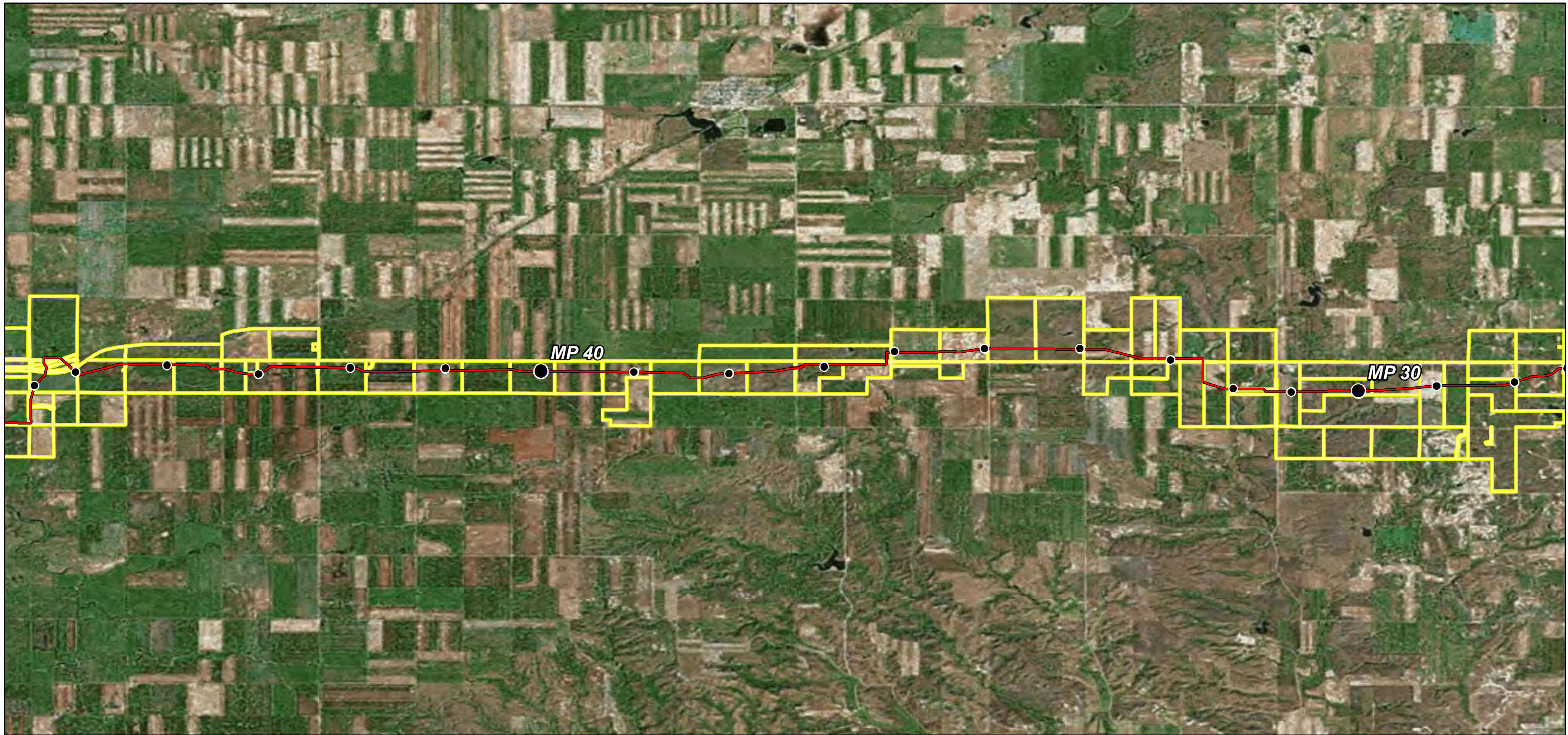
0 1.5 3 Miles



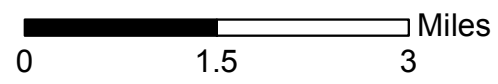
 DAKOTA ACCESS, LLC

Dakota Access Pipeline Project
North Dakota PSC
Fraxinus pennsylvanica
Tree Mitigation Count Maps
Mountrail & Williams Counties, North Dakota

Page 2 of 23	Scale: 1:95,040
GCS WGS 1984	Date: May, 2017



- Milepost
- As-Built Centerline
- County Boundary
- Parcel Boundary



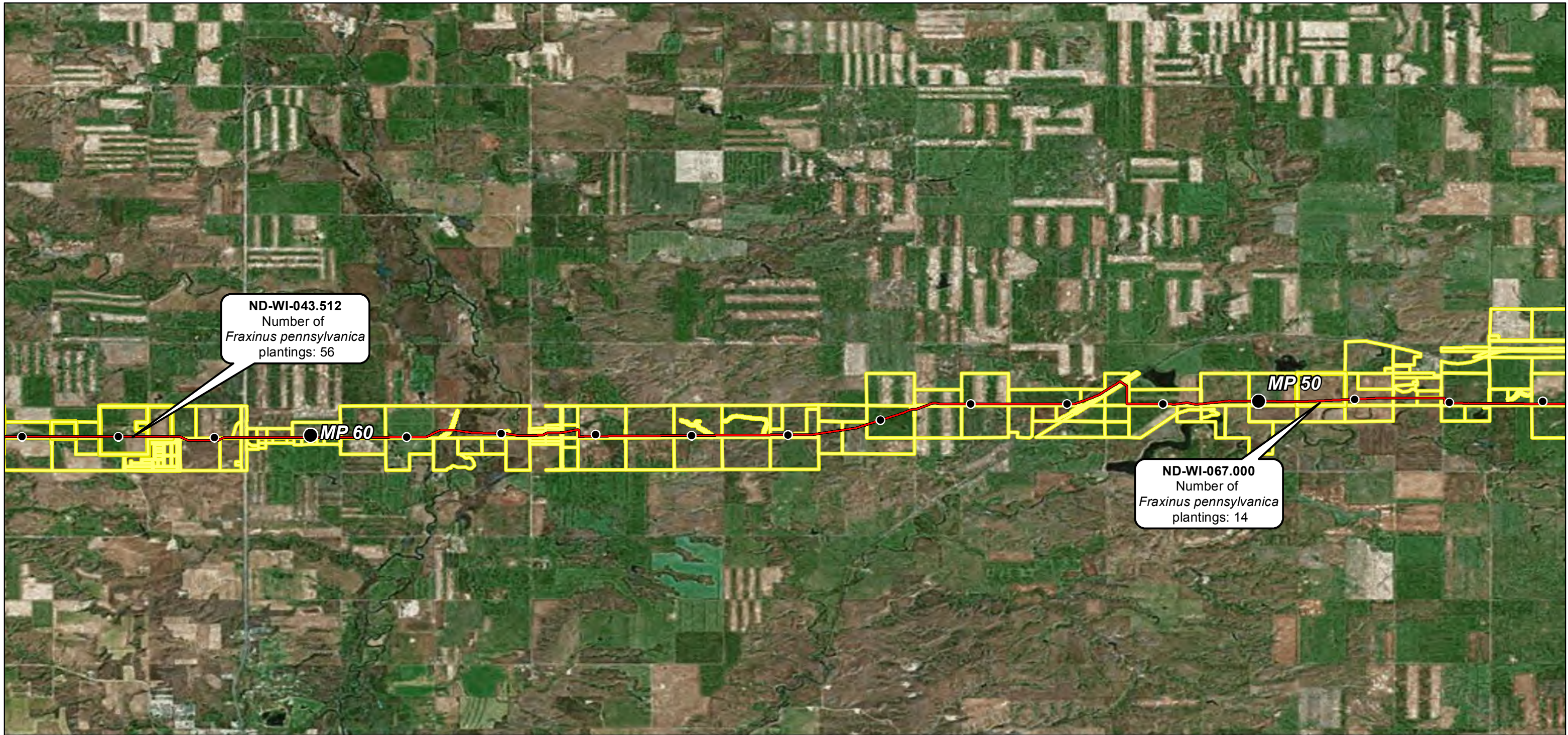
**Dakota Access Pipeline Project
North Dakota PSC
Fraxinus pennsylvanica
Tree Mitigation Count Maps
Williams County, North Dakota**

Page 3 of 23

Scale: 1:95,040

GCS WGS 1984

Date: May, 2017

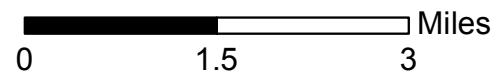


ND-WI-043.512
 Number of
Fraxinus pennsylvanica
 plantings: 56

ND-WI-067.000
 Number of
Fraxinus pennsylvanica
 plantings: 14



- Milepost
- As-Built Centerline
- County Boundary
- Parcel Boundary



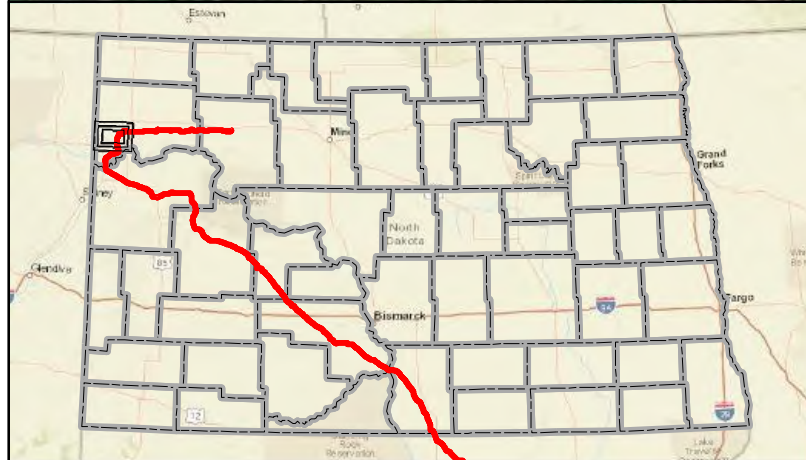
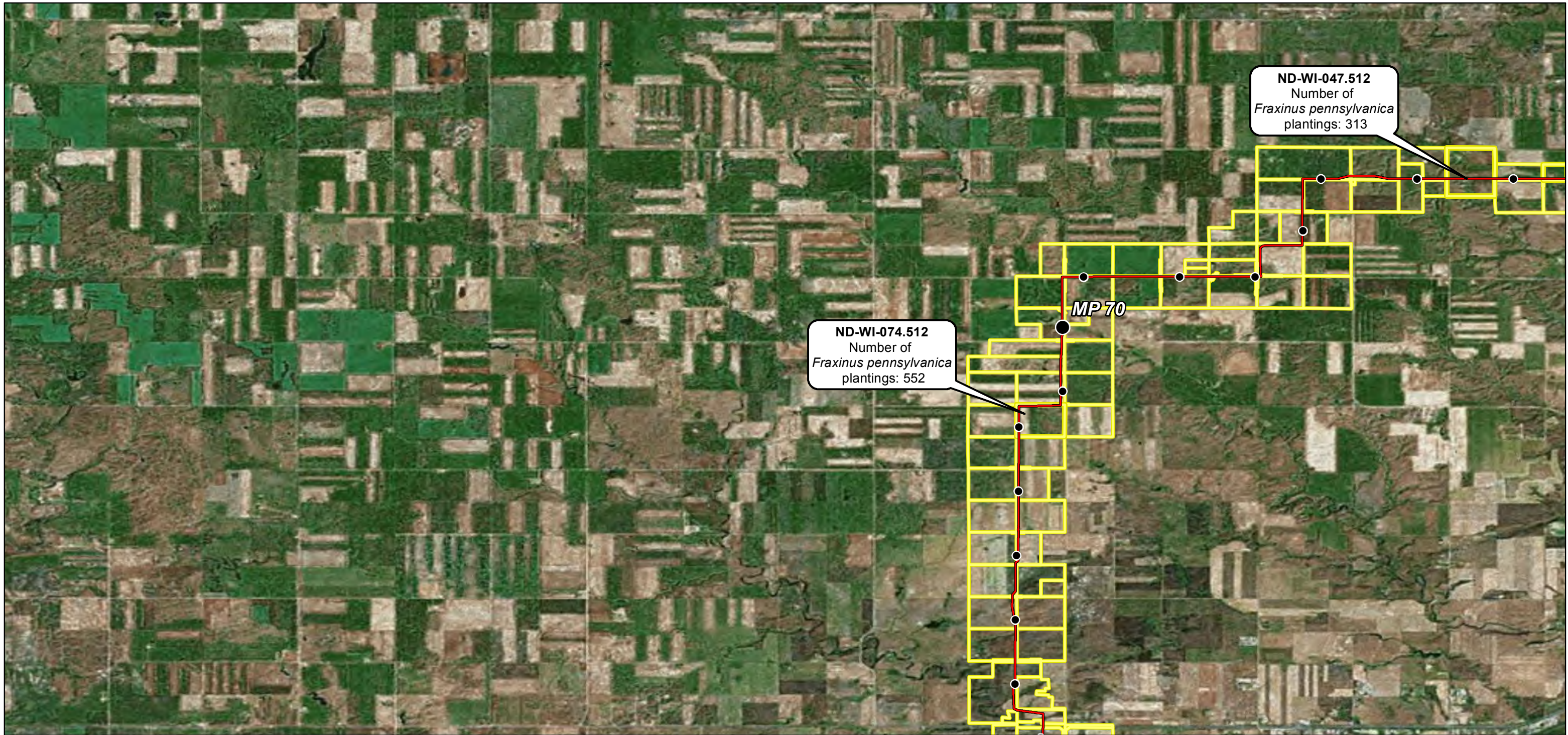
**Dakota Access Pipeline Project
 North Dakota PSC
Fraxinus pennsylvanica
 Tree Mitigation Count Maps
 Williams County, North Dakota**

Page 4 of 23

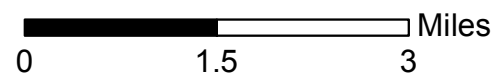
Scale: 1:95,040

GCS WGS 1984

Date: May, 2017



- Milepost
- As-Built Centerline
- County Boundary
- Parcel Boundary



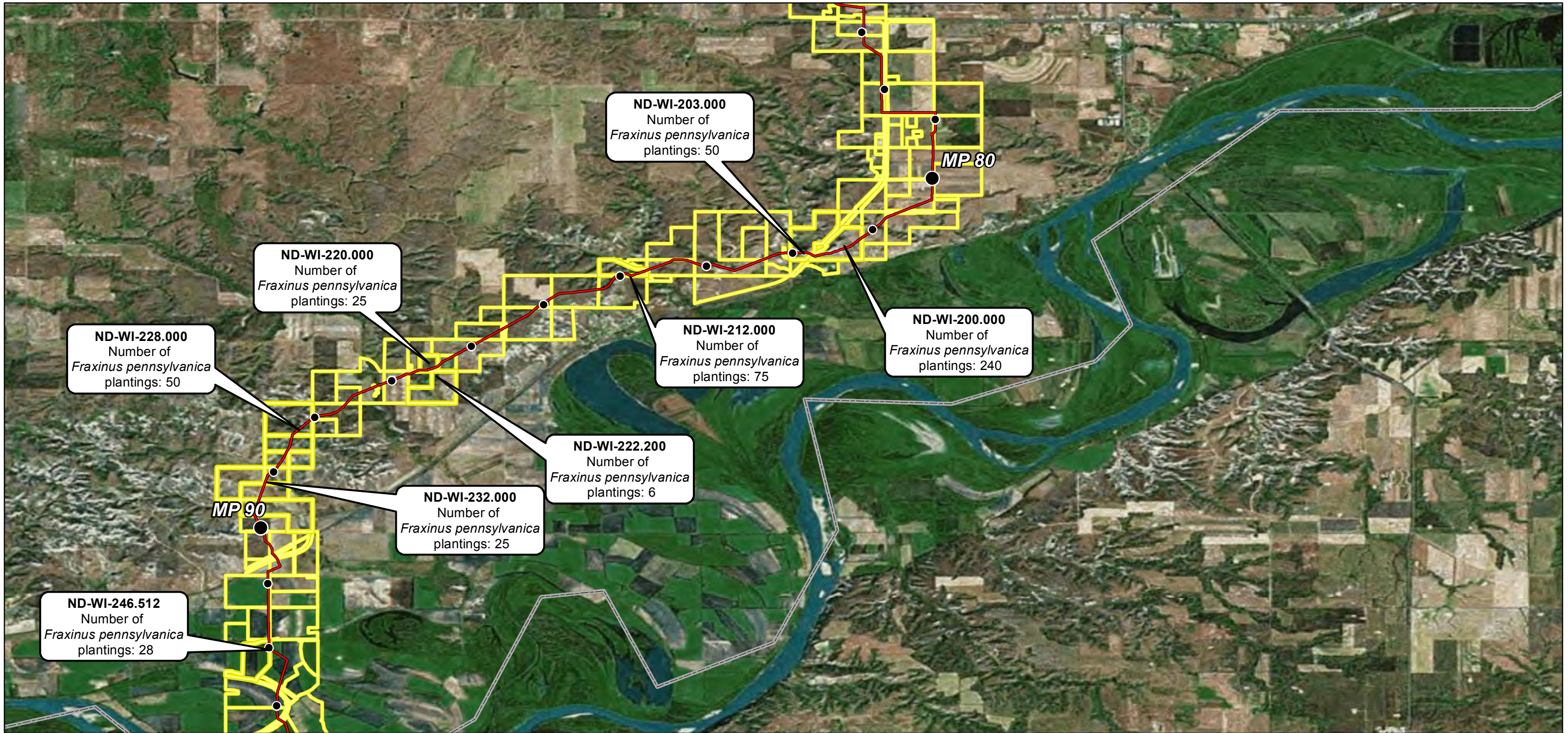
**Dakota Access Pipeline Project
North Dakota PSC
Fraxinus pennsylvanica
Tree Mitigation Count Maps
Williams County, North Dakota**

Page 5 of 23

Scale: 1:95,040

GCS WGS 1984

Date: May, 2017

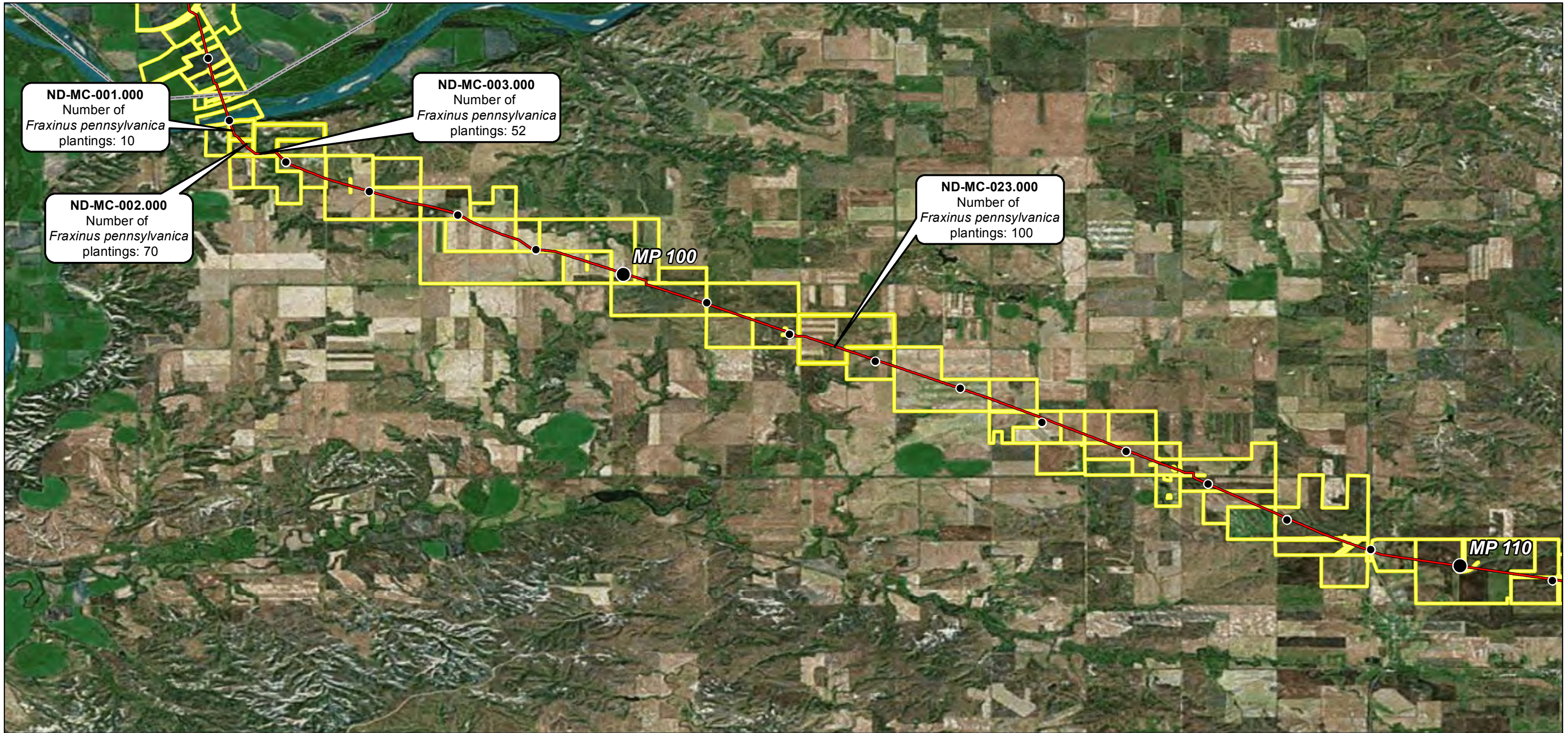


- Milepost
- As-Built Centerline
- ▭ County Boundary
- ▭ Parcel Boundary

0 1.5 3 Miles

Dakota Access Pipeline Project
North Dakota PSC
Fraxinus pennsylvanica
Tree Mitigation Count Maps
Williams County, North Dakota

Page 6 of 23	Scale: 1:95,040
GCS WGS 1984	Date: May, 2017



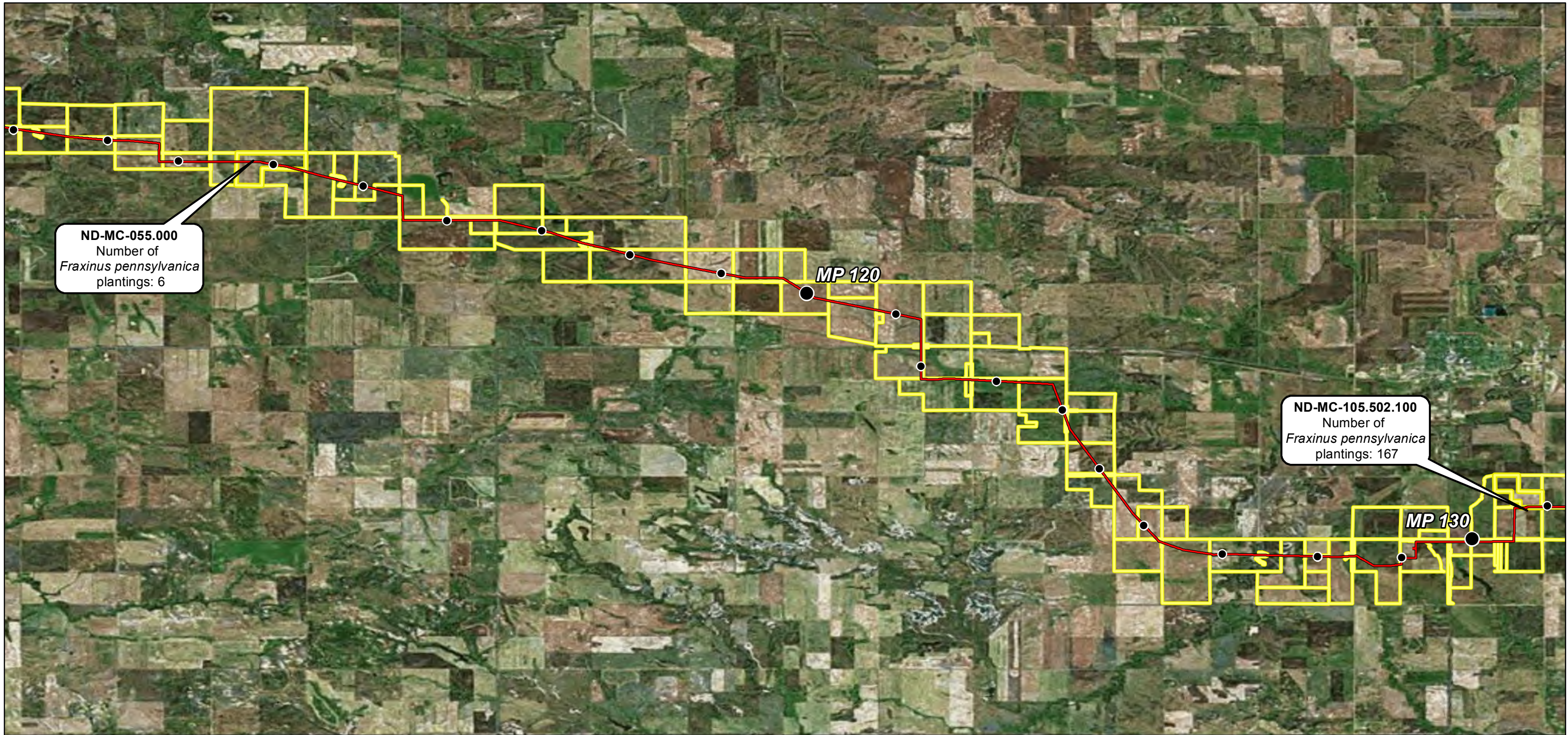
- Milepost
- As-Built Centerline
- ▭ County Boundary
- ▭ Parcel Boundary

0 1.5 3 Miles

DAKOTA ACCESS, LLC

**Dakota Access Pipeline Project
North Dakota PSC
Fraxinus pennsylvanica
Tree Mitigation Count Maps
Williams & McKenzie Counties, North Dakota**

Page 7 of 23	Scale: 1:95,040
GCS WGS 1984	Date: May, 2017

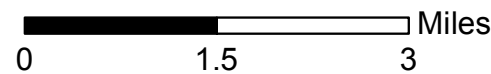


ND-MC-055.000
 Number of
Fraxinus pennsylvanica
 plantings: 6

ND-MC-105.502.100
 Number of
Fraxinus pennsylvanica
 plantings: 167



- Milepost
- As-Built Centerline
- ▭ County Boundary
- ▭ Parcel Boundary



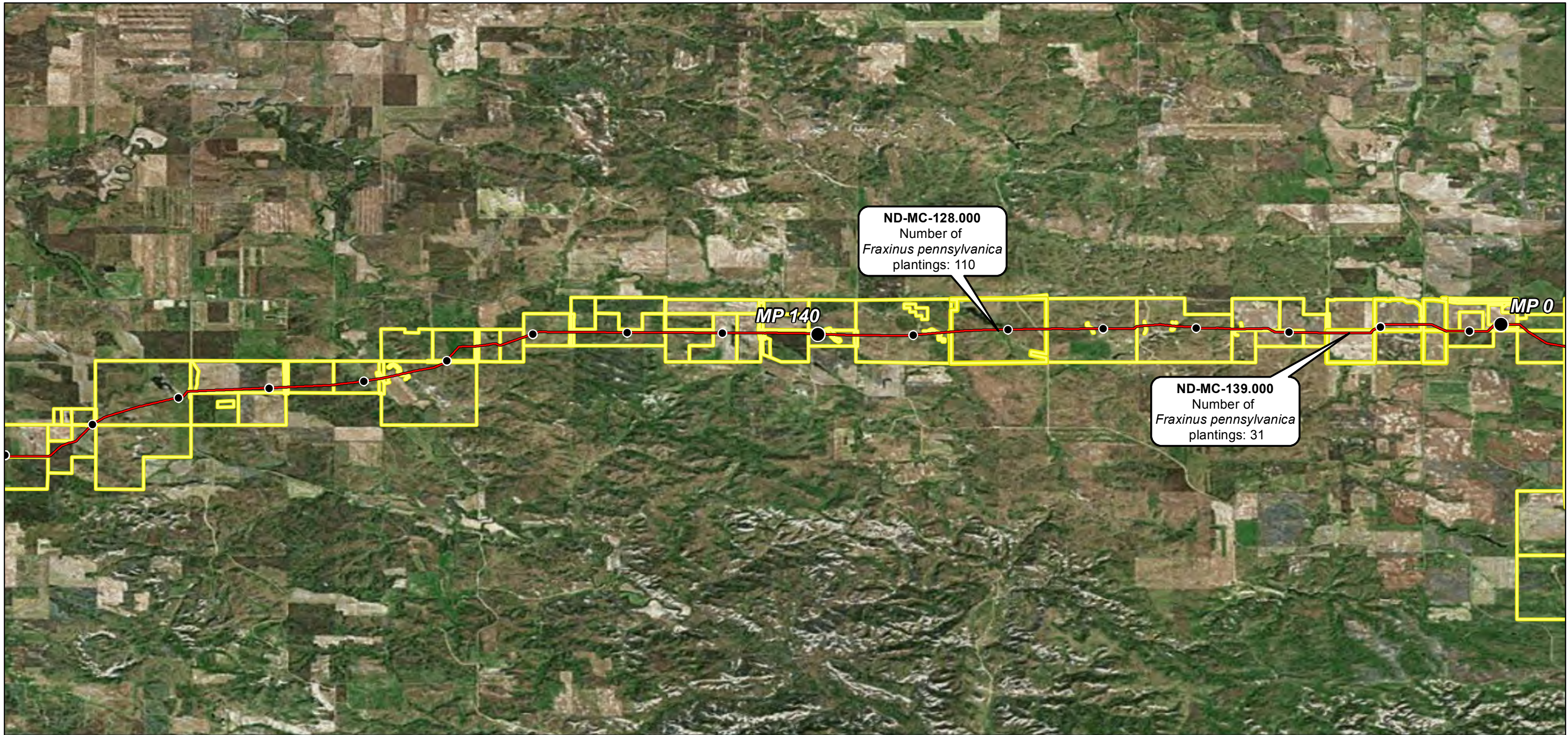
**Dakota Access Pipeline Project
 North Dakota PSC
Fraxinus pennsylvanica
 Tree Mitigation Count Maps
 McKenzie County, North Dakota**

Page 8 of 23

Scale: 1:95,040

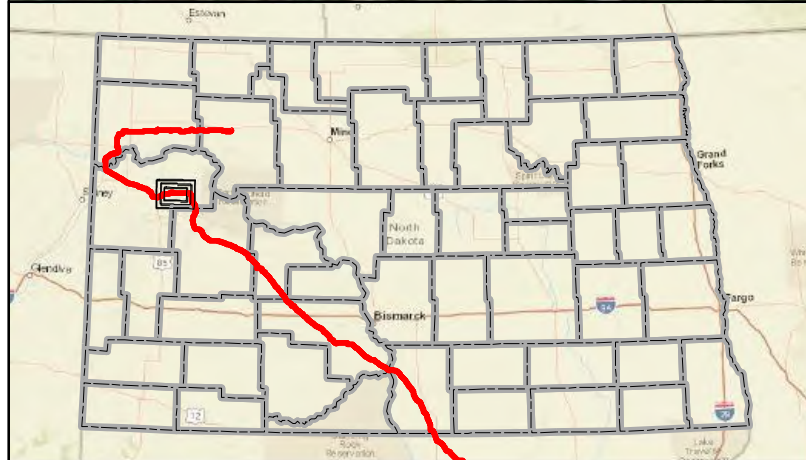
GCS WGS 1984

Date: May, 2017

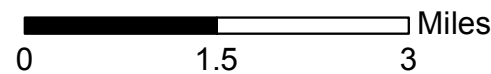


ND-MC-128.000
 Number of
Fraxinus pennsylvanica
 plantings: 110

ND-MC-139.000
 Number of
Fraxinus pennsylvanica
 plantings: 31



- Milepost
- As-Built Centerline
- County Boundary
- Parcel Boundary



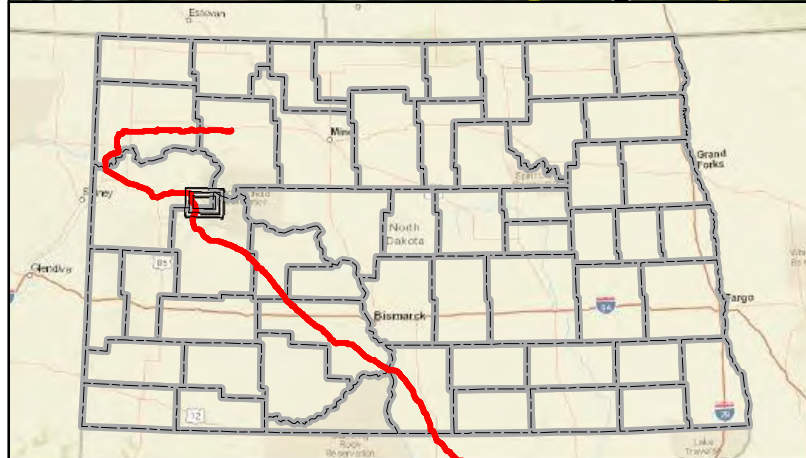
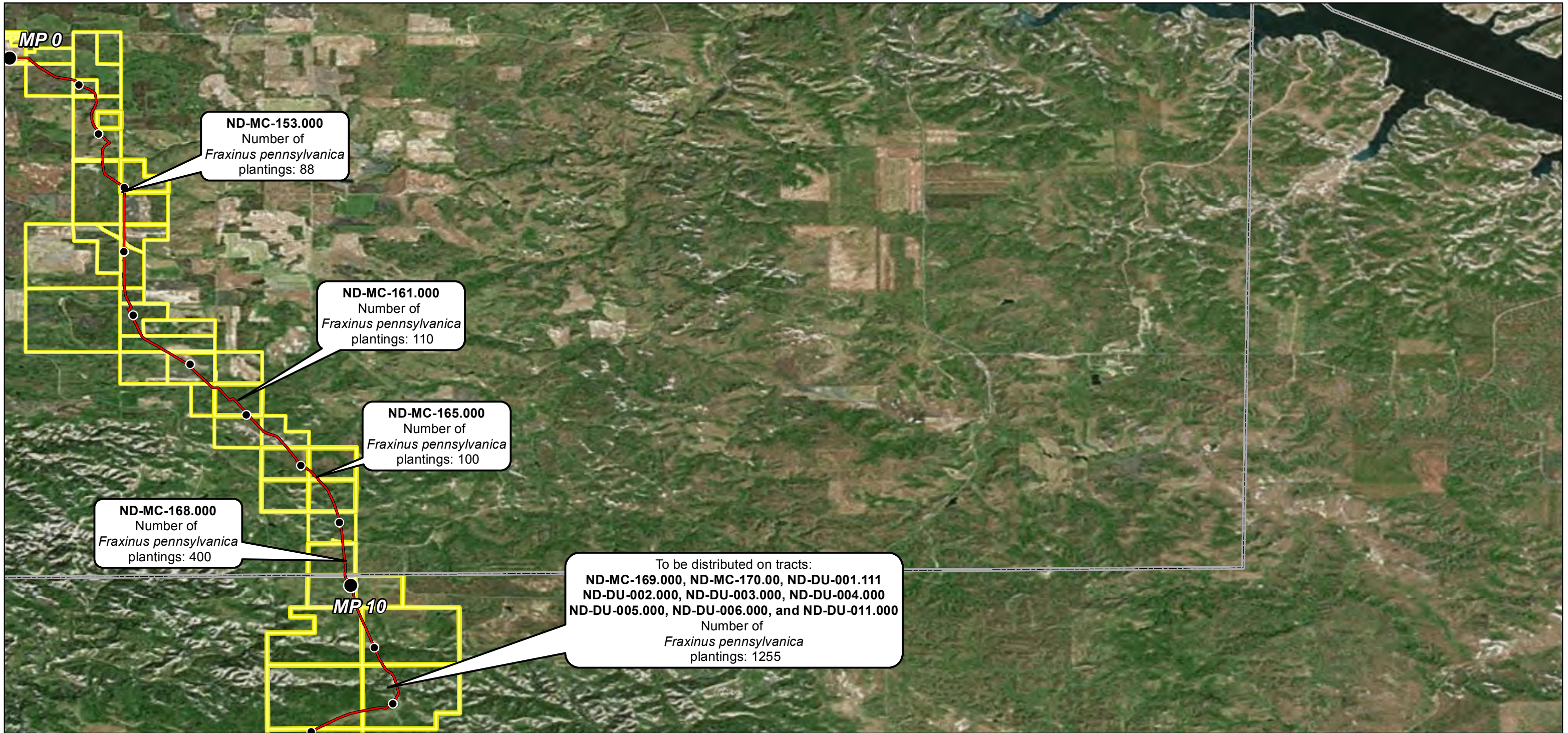
**Dakota Access Pipeline Project
 North Dakota PSC
Fraxinus pennsylvanica
 Tree Mitigation Count Maps
 McKenzie County, North Dakota**

Page 9 of 23

Scale: 1:95,040

GCS WGS 1984

Date: May, 2017



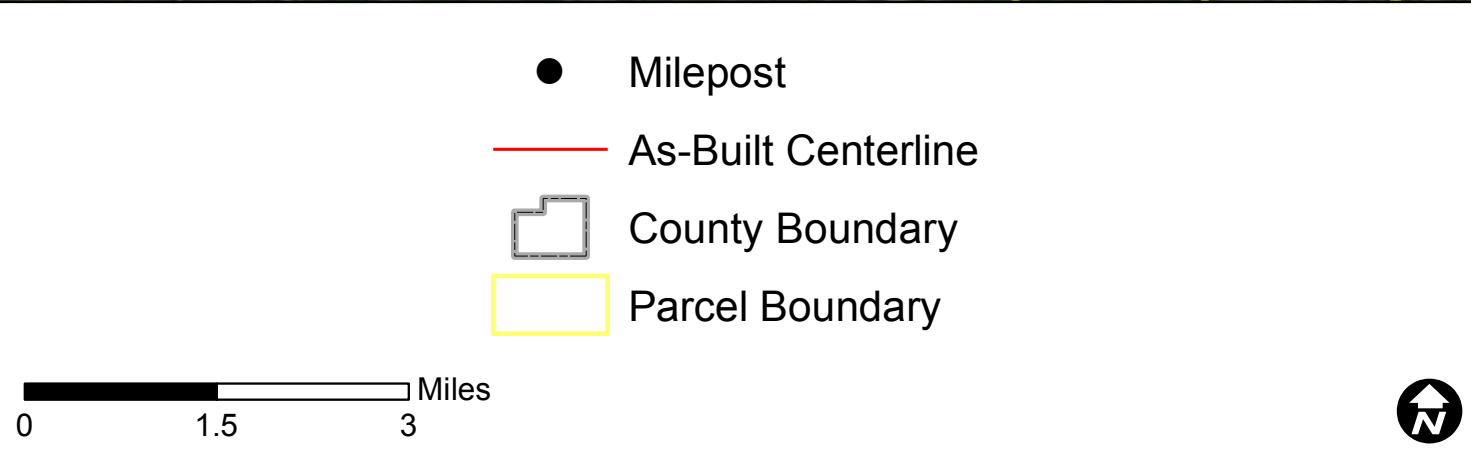
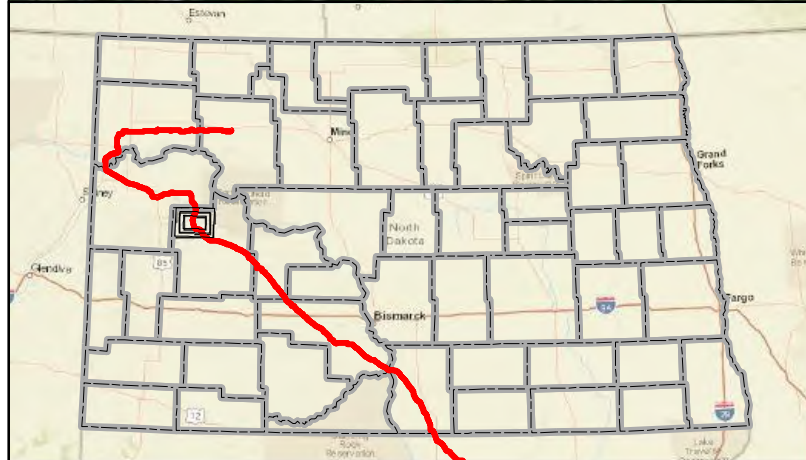
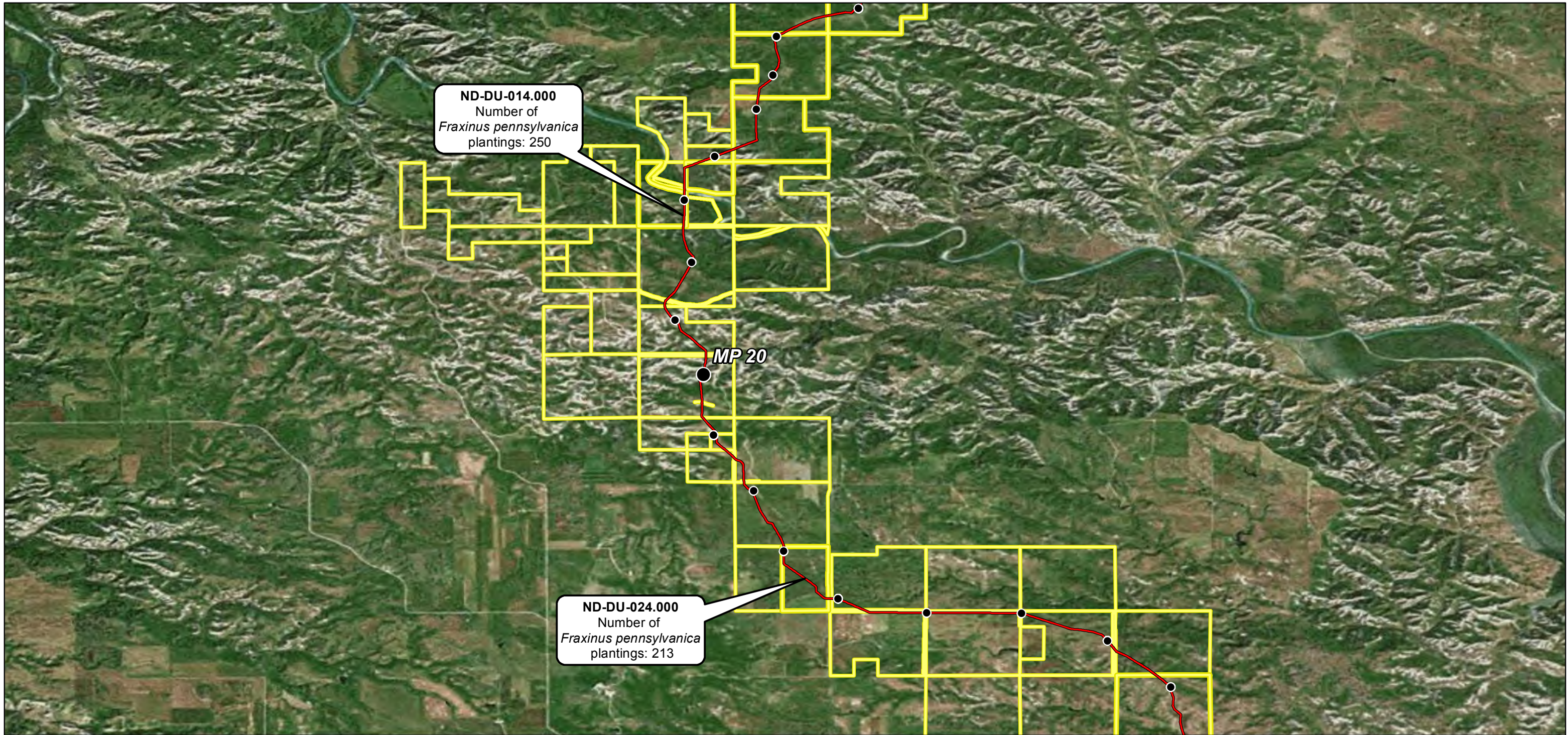
- Milepost
- As-Built Centerline
- ▭ County Boundary
- ▭ Parcel Boundary


0 1.5 3 Miles

DAKOTA ACCESS, LLC

**Dakota Access Pipeline Project
 North Dakota PSC
Fraxinus pennsylvanica
 Tree Mitigation Count Maps
 McKenzie & Dunn Counties, North Dakota**

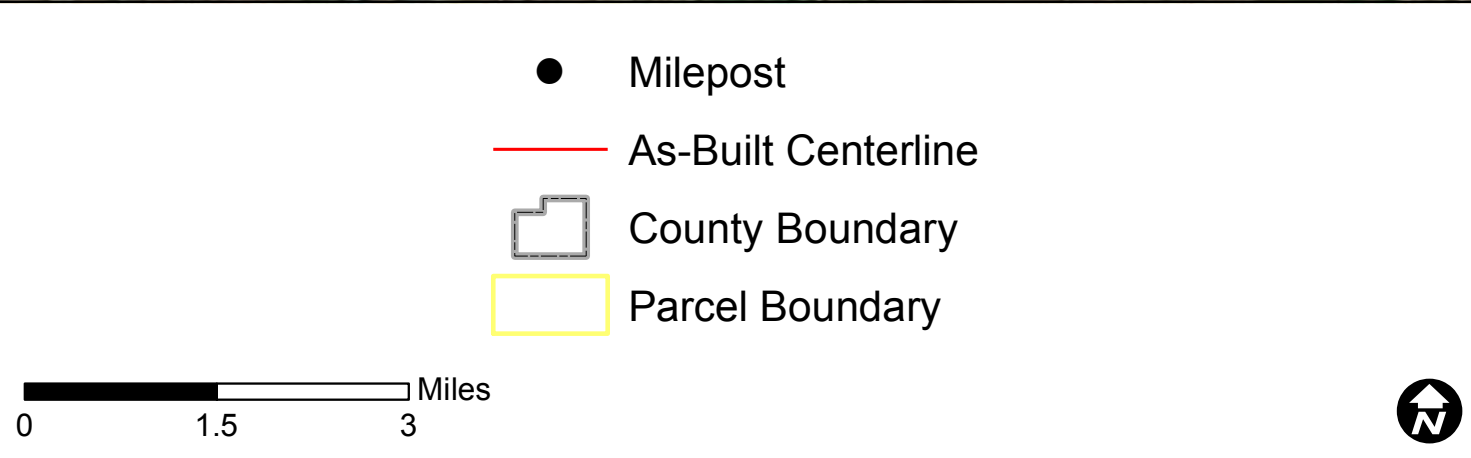
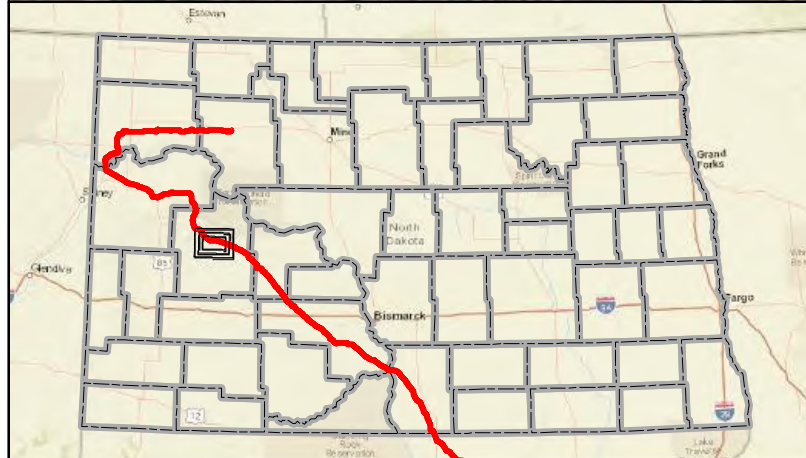
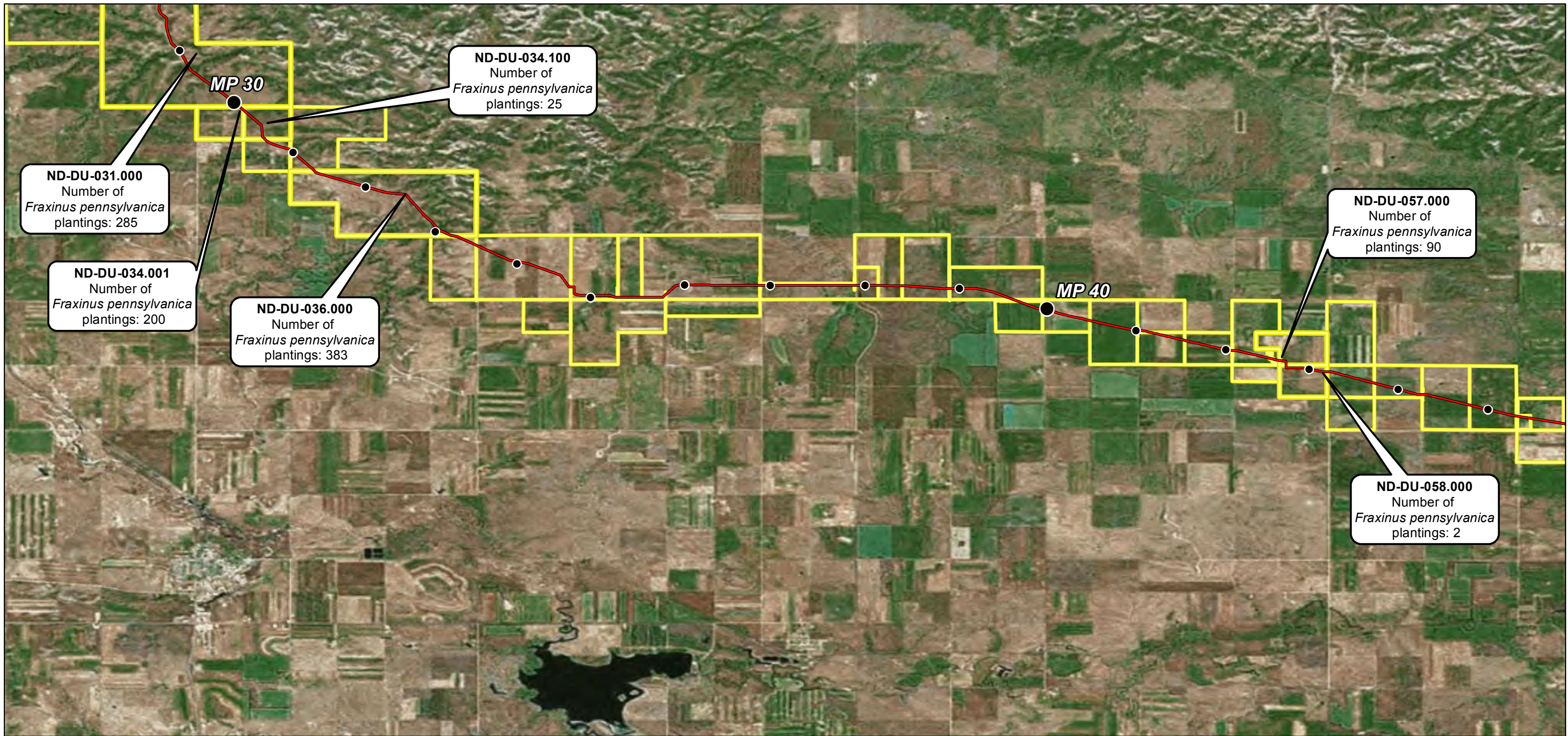
Page 10 of 23	Scale: 1:95,040
GCS WGS 1984	Date: May, 2017





DAKOTA ACCESS, LLC

Dakota Access Pipeline Project
North Dakota PSC
Fraxinus pennsylvanica
Tree Mitigation Count Maps
Dunn County, North Dakota

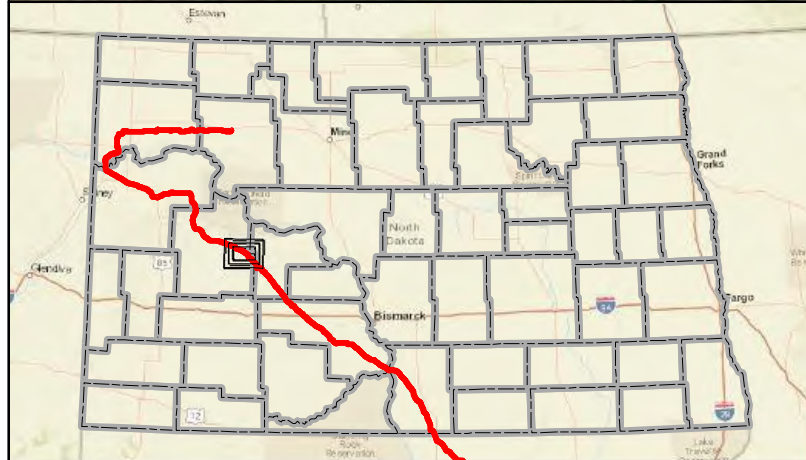
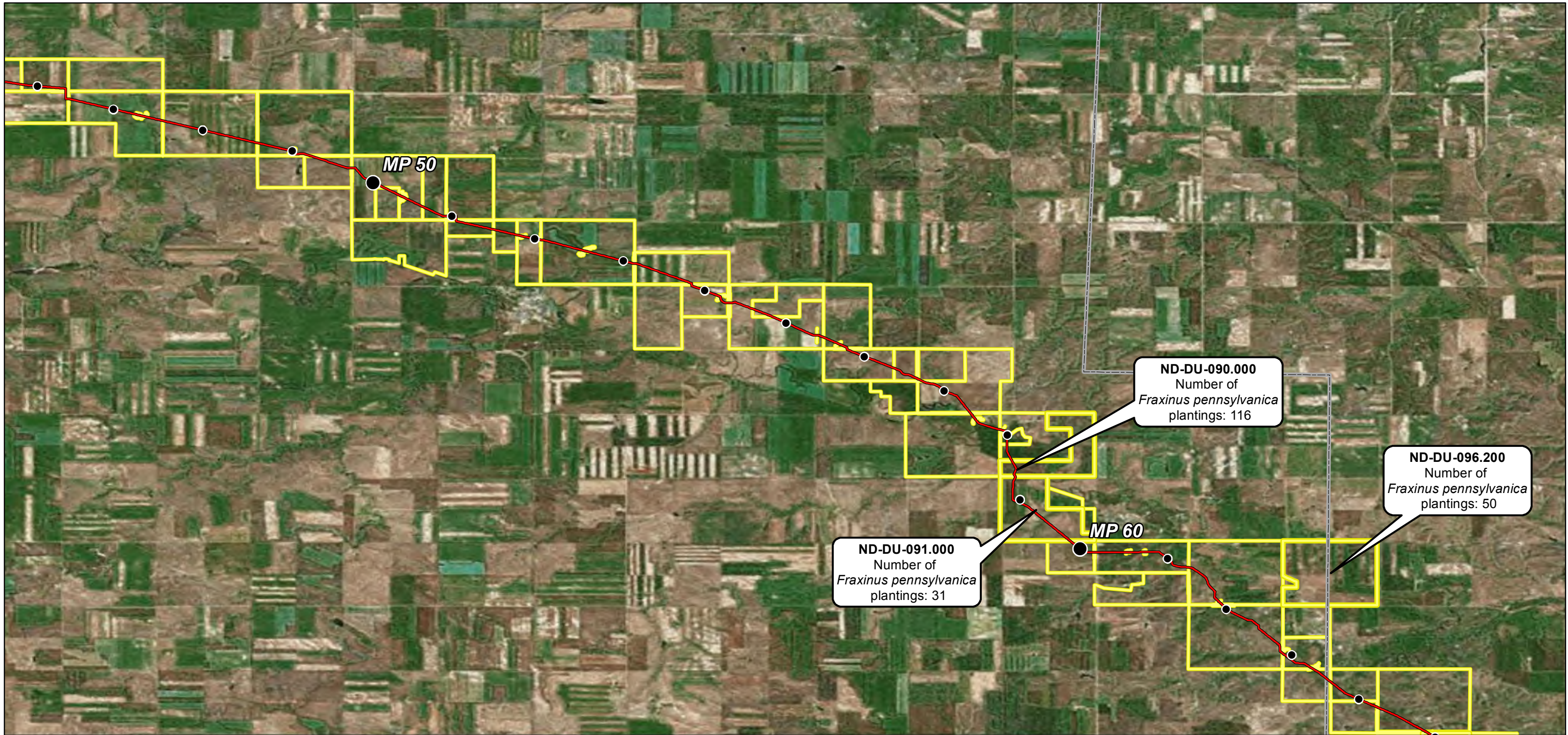
Page 11 of 23	Scale: 1:95,040
GCS WGS 1984	Date: May, 2017




DAKOTA ACCESS, LLC

Dakota Access Pipeline Project
North Dakota PSC
Fraxinus pennsylvanica
Tree Mitigation Count Maps
Dunn County, North Dakota

Page 12 of 23	Scale: 1:95,040
GCS WGS 1984	Date: May, 2017

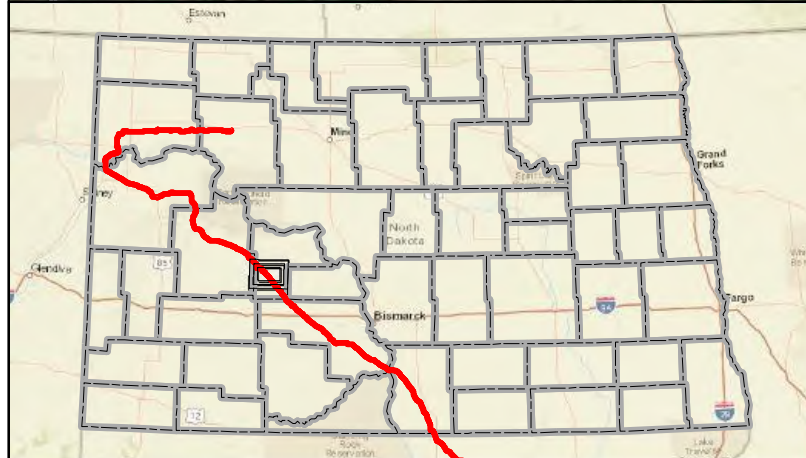
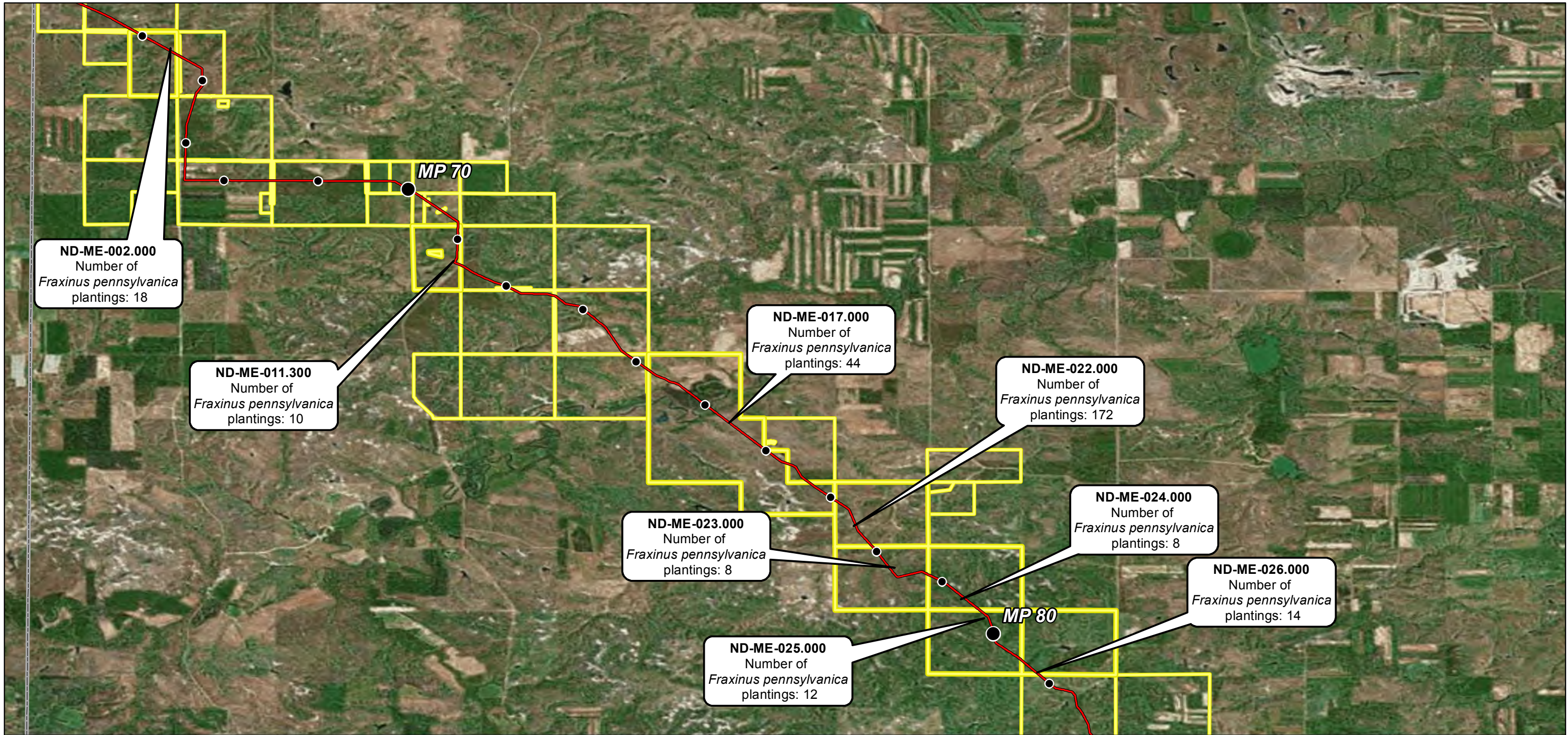


- Milepost
- As-Built Centerline
- County Boundary
- Parcel Boundary

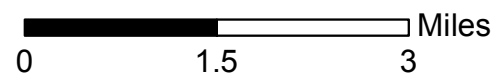
0 1.5 3 Miles

Dakota Access Pipeline Project
North Dakota PSC
Fraxinus pennsylvanica
Tree Mitigation Count Maps
Dunn & Mercer Counties, North Dakota

Page 13 of 23	Scale: 1:95,040
GCS WGS 1984	Date: May, 2017



- Milepost
- As-Built Centerline
- County Boundary
- Parcel Boundary



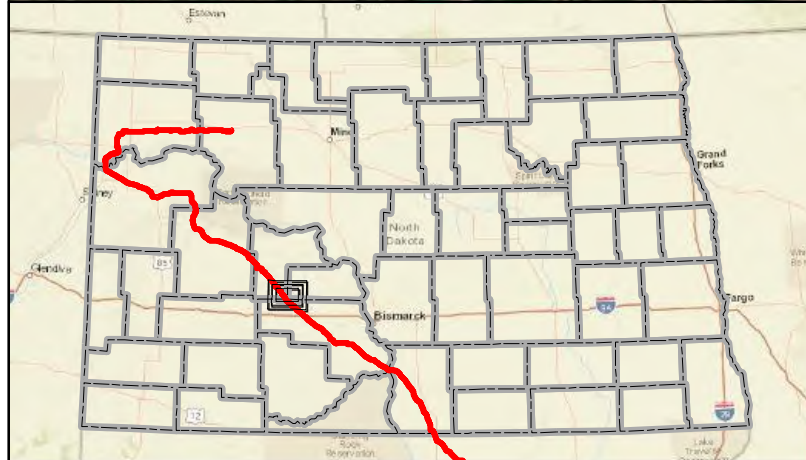
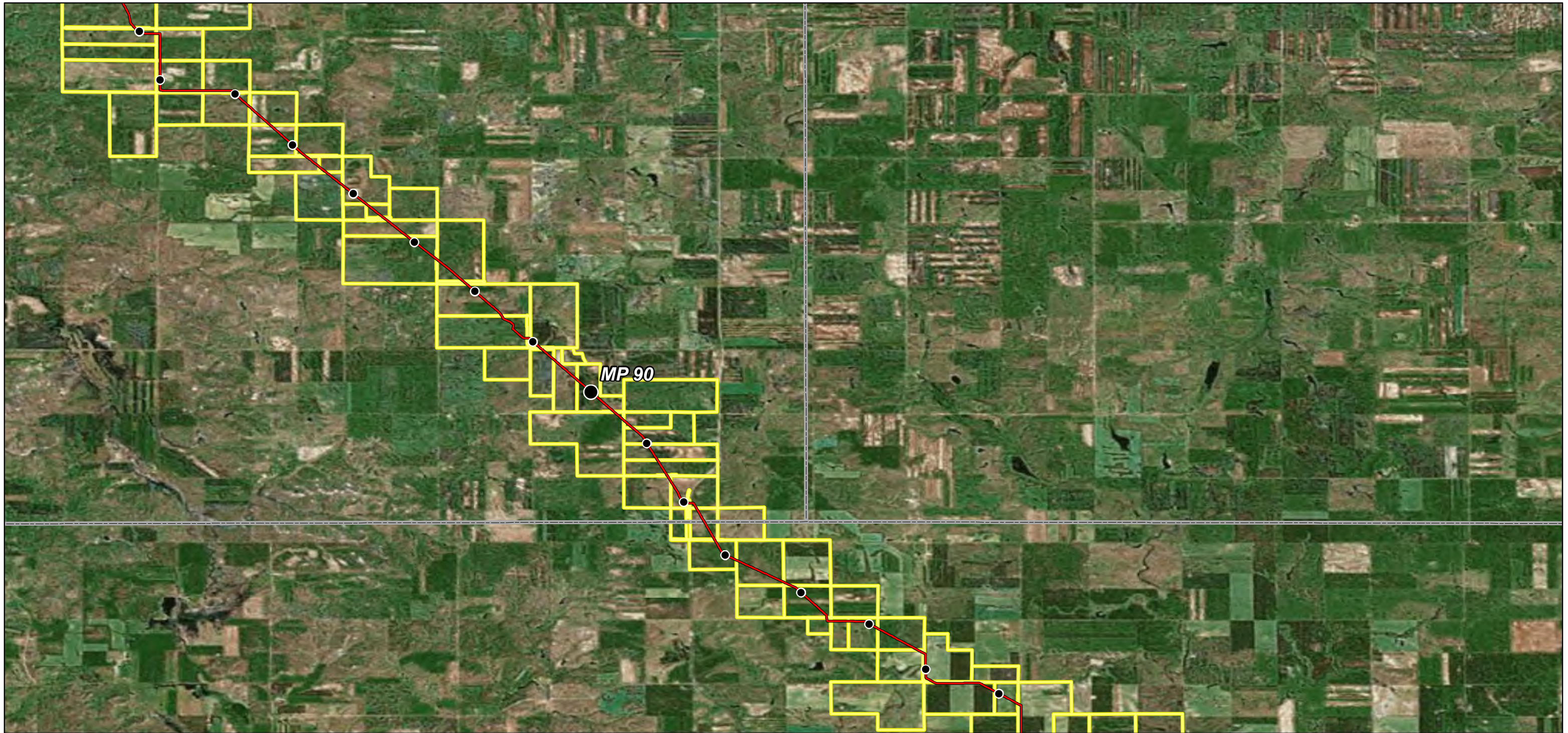
**Dakota Access Pipeline Project
North Dakota PSC
Fraxinus pennsylvanica
Tree Mitigation Count Maps
Mercer County, North Dakota**

Page 14 of 23

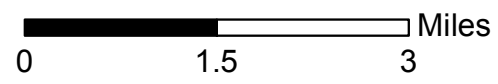
Scale: 1:95,040

GCS WGS 1984

Date: May, 2017



- Milepost
- As-Built Centerline
- County Boundary
- Parcel Boundary



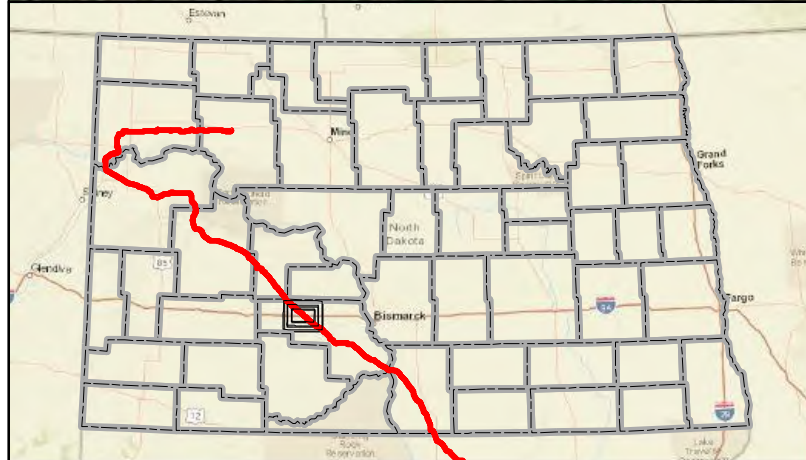
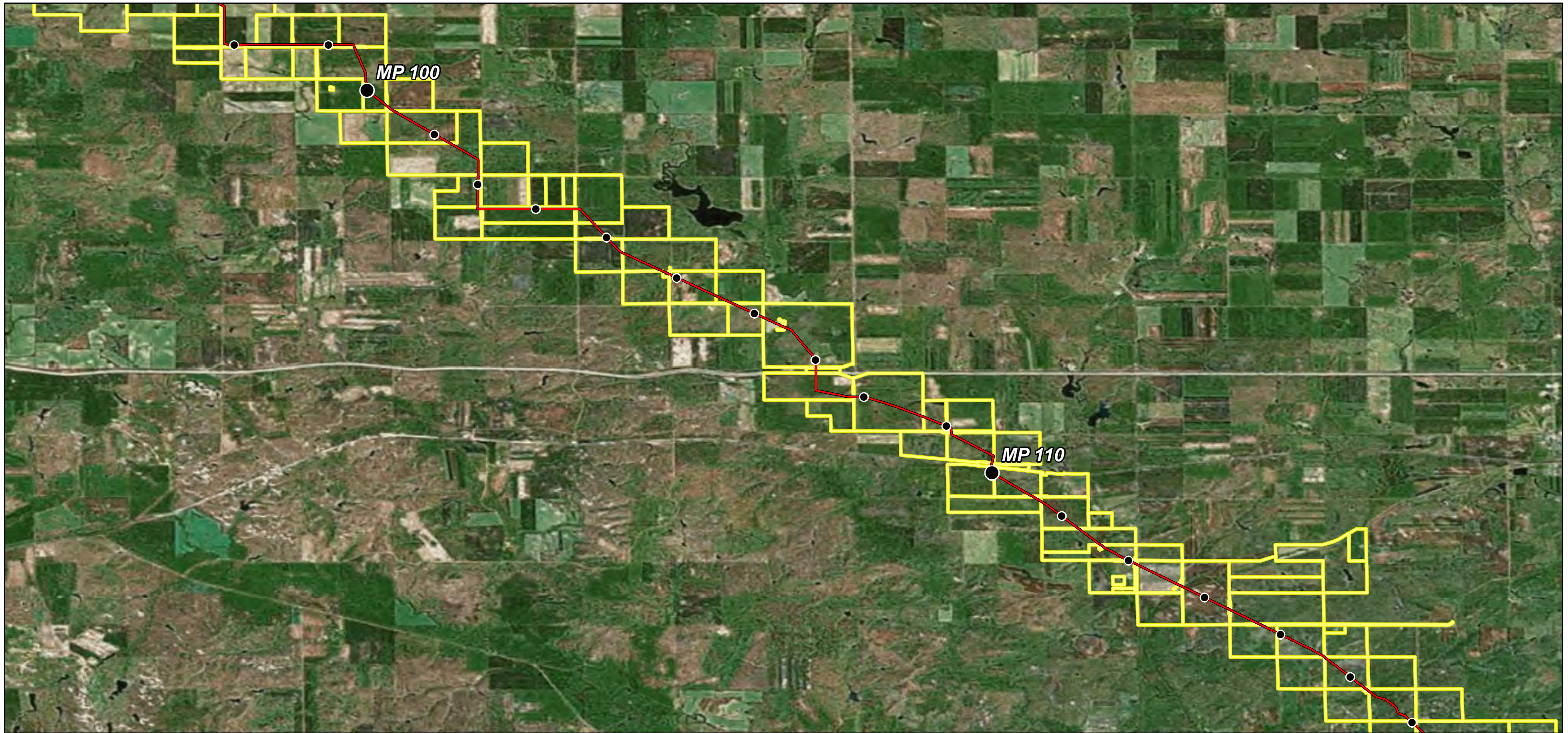
**Dakota Access Pipeline Project
North Dakota PSC
Fraxinus pennsylvanica
Tree Mitigation Count Maps
Mercer & Morton Counties, North Dakota**

Page 15 of 23

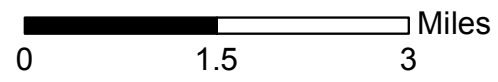
Scale: 1:95,040

GCS WGS 1984

Date: May, 2017



- Milepost
- As-Built Centerline
- ▭ County Boundary
- ▭ Parcel Boundary



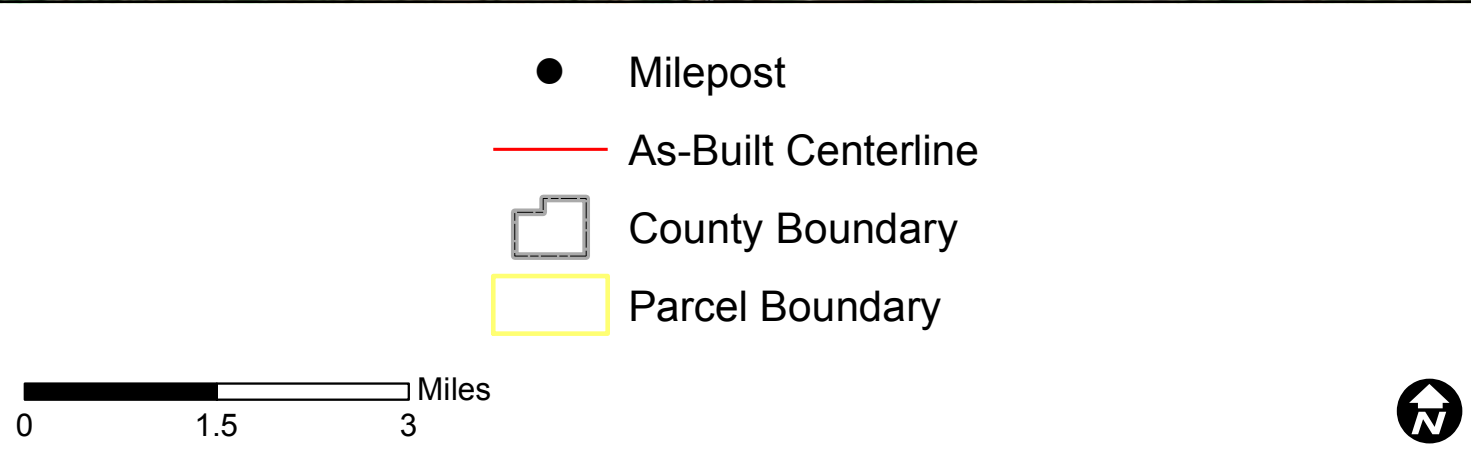
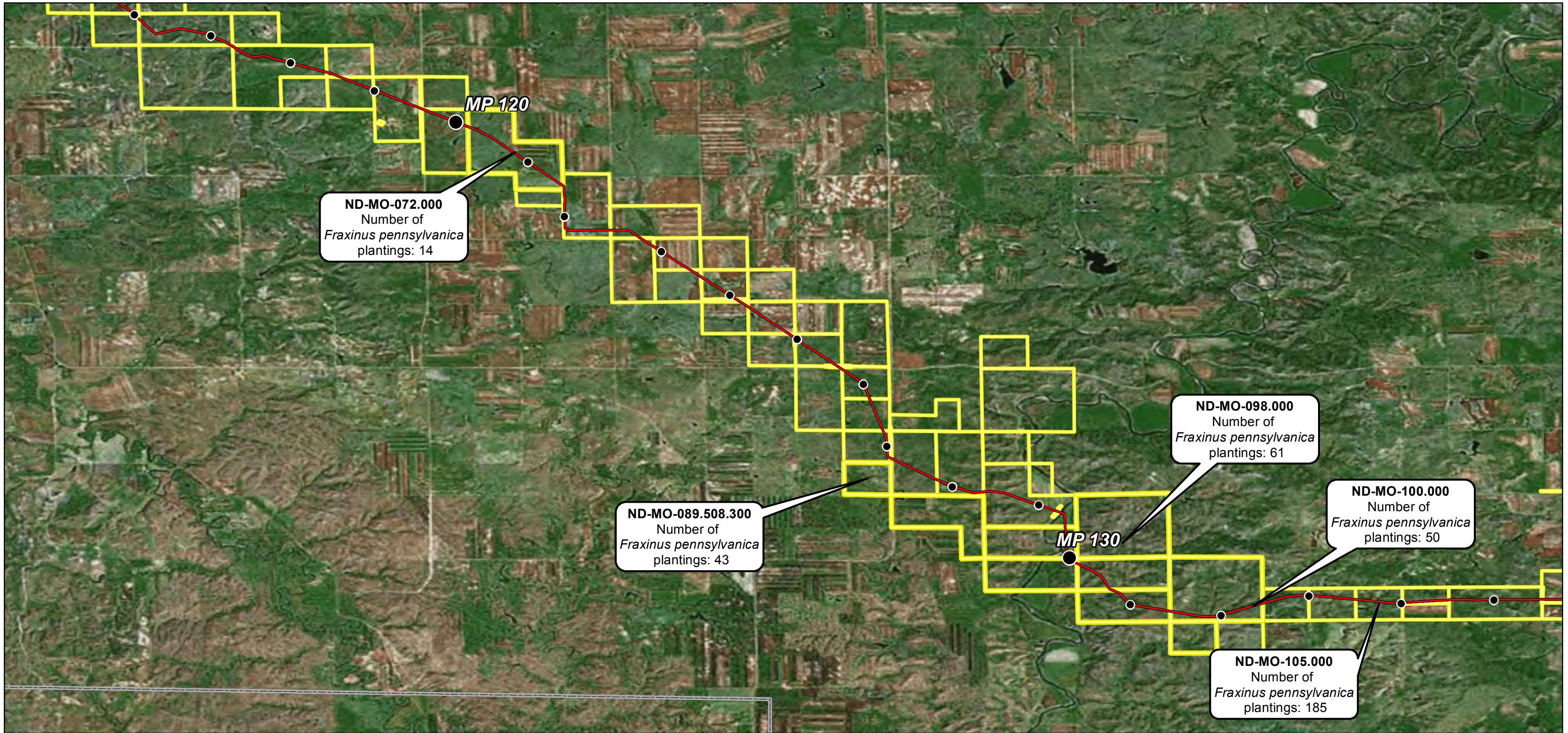
**Dakota Access Pipeline Project
North Dakota PSC
Fraxinus pennsylvanica
Tree Mitigation Count Maps
Morton County, North Dakota**


Page 16 of 23

Scale: 1:95,040

GCS WGS 1984

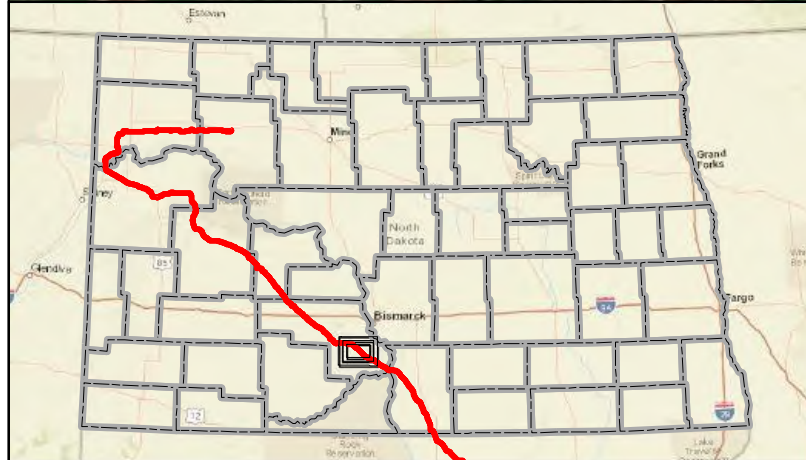
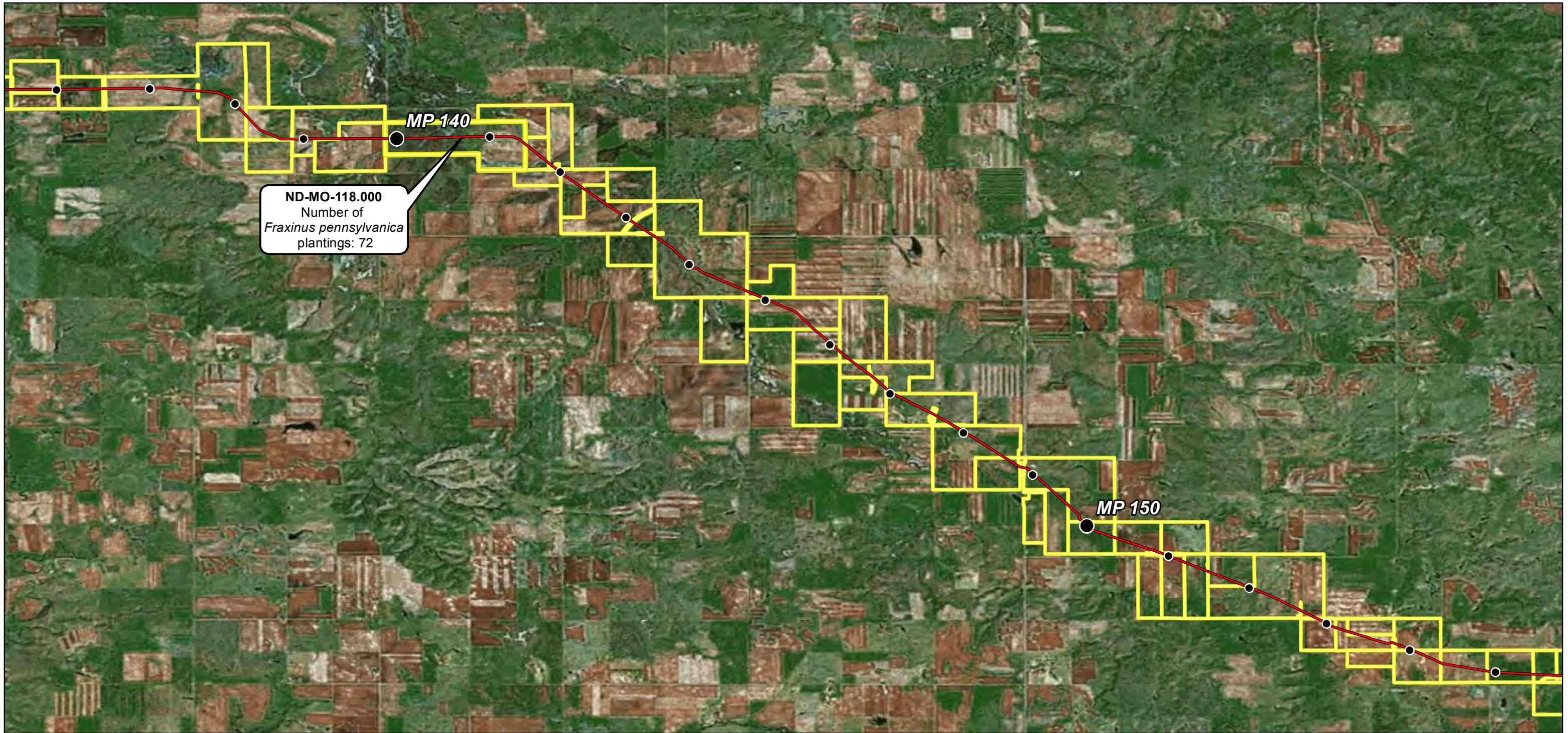
Date: May, 2017



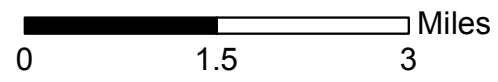

DAKOTA ACCESS, LLC

Dakota Access Pipeline Project
North Dakota PSC
Fraxinus pennsylvanica
Tree Mitigation Count Maps
Morton County, North Dakota

Page 17 of 23	Scale: 1:95,040
GCS WGS 1984	Date: May, 2017



- Milepost
- As-Built Centerline
- County Boundary
- Parcel Boundary



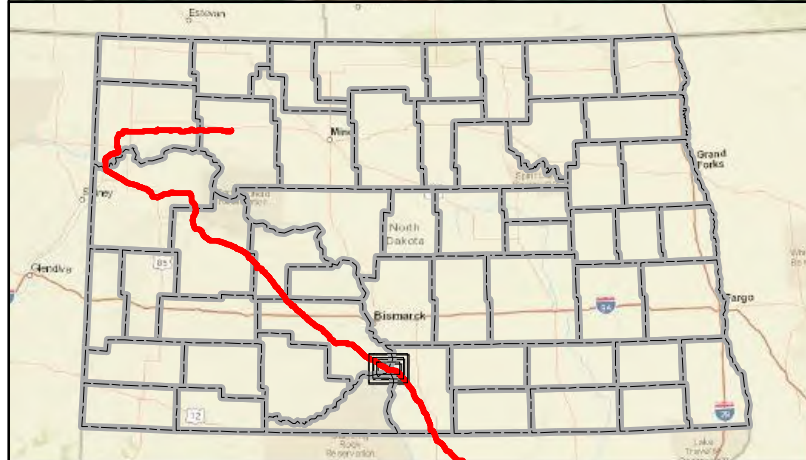
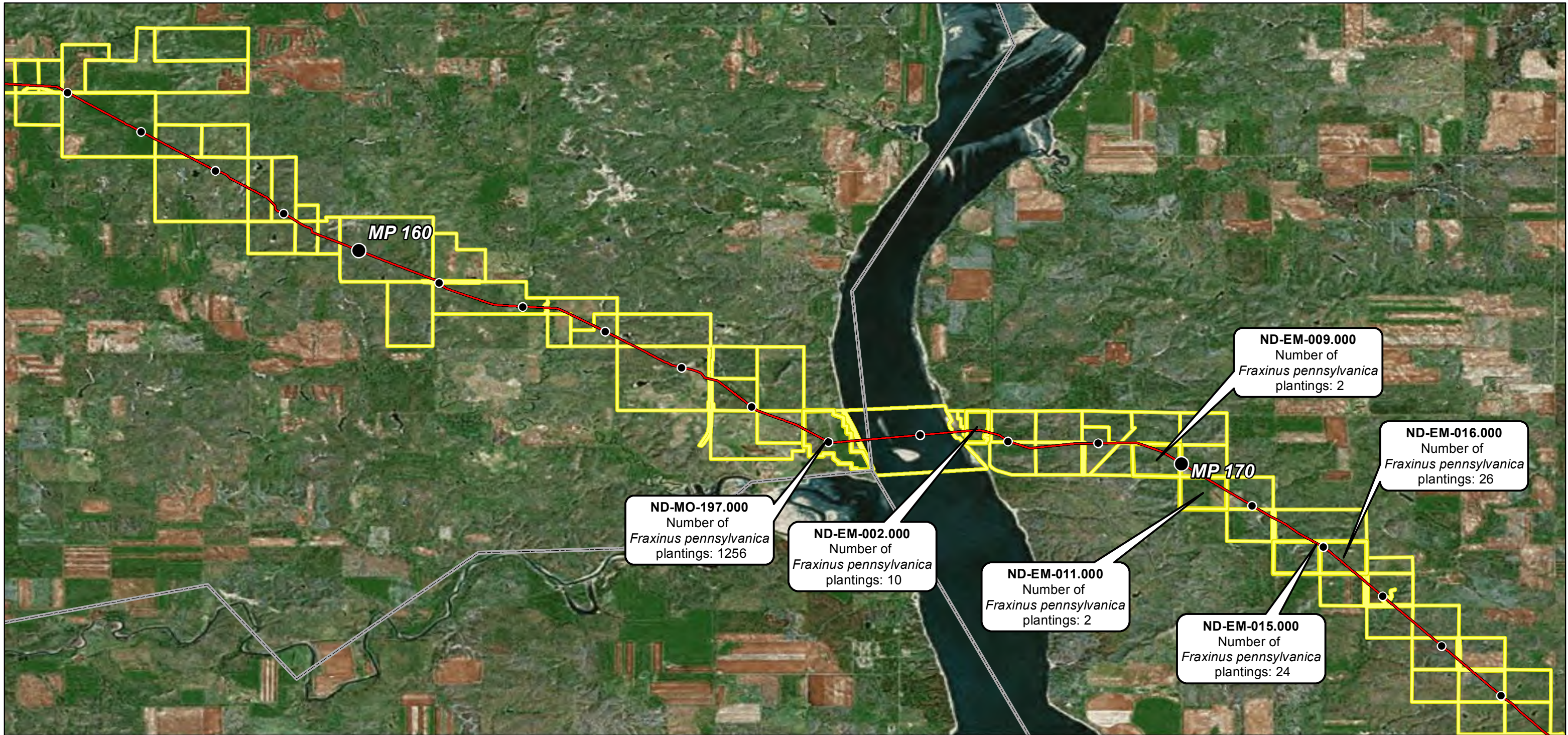
**Dakota Access Pipeline Project
North Dakota PSC
Fraxinus pennsylvanica
Tree Mitigation Count Maps
Morton County, North Dakota**

Page 18 of 23

Scale: 1:95,040

GCS WGS 1984

Date: May, 2017

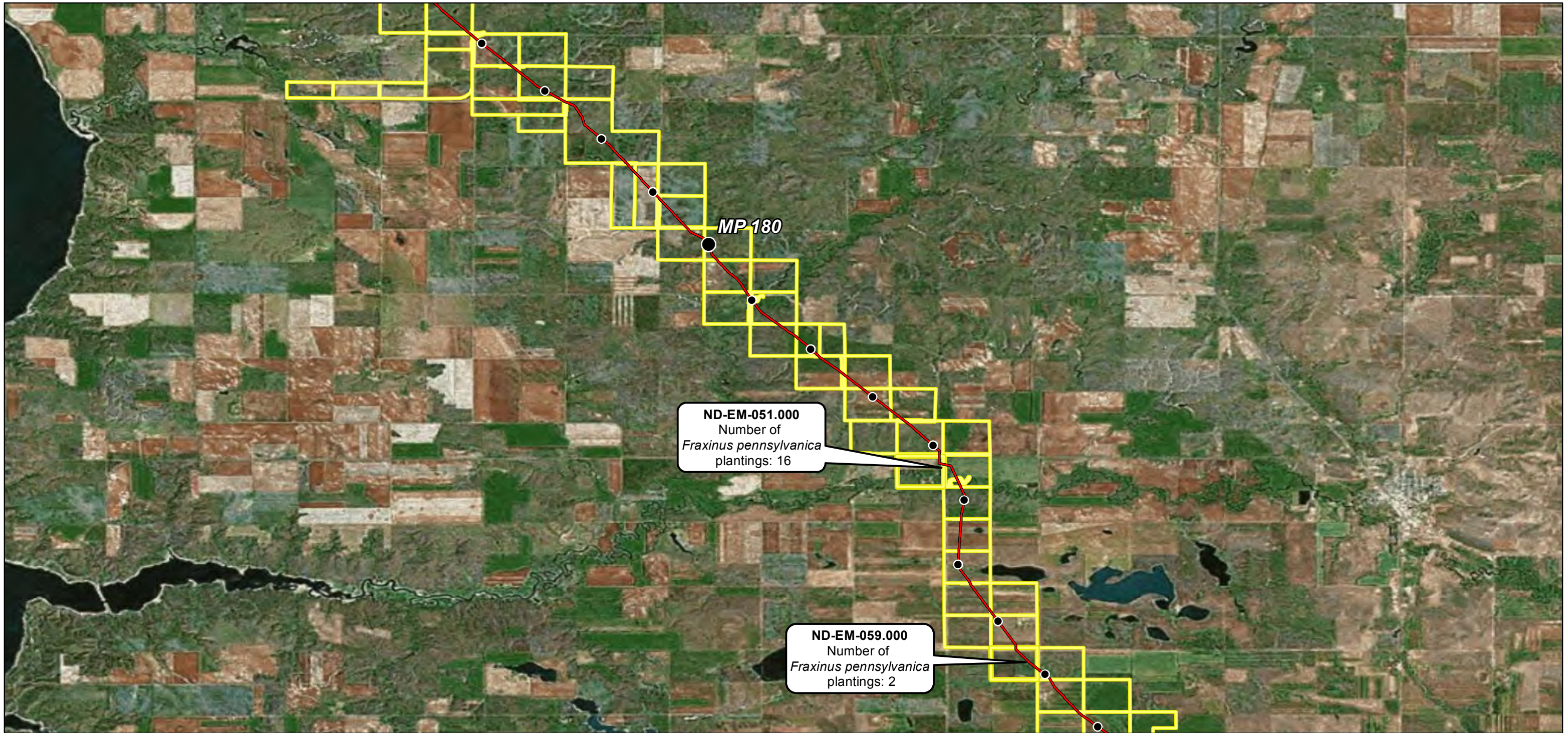


- Milepost
- As-Built Centerline
- ▭ County Boundary
- ▭ Parcel Boundary

0 1.5 3 Miles

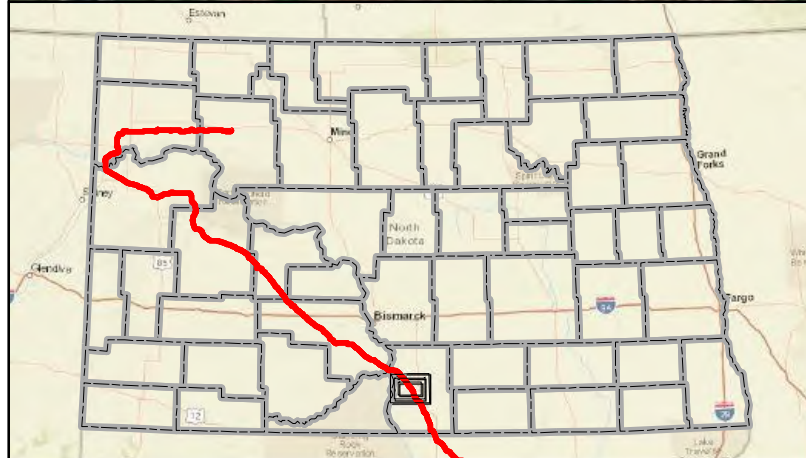
Dakota Access Pipeline Project
North Dakota PSC
Fraxinus pennsylvanica
Tree Mitigation Count Maps
Morton & Emmons Counties, North Dakota

Page 19 of 23	Scale: 1:95,040
GCS WGS 1984	Date: May, 2017

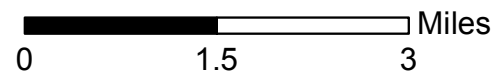


ND-EM-051.000
 Number of
Fraxinus pennsylvanica
 plantings: 16

ND-EM-059.000
 Number of
Fraxinus pennsylvanica
 plantings: 2



- Milepost
- As-Built Centerline
- County Boundary
- Parcel Boundary



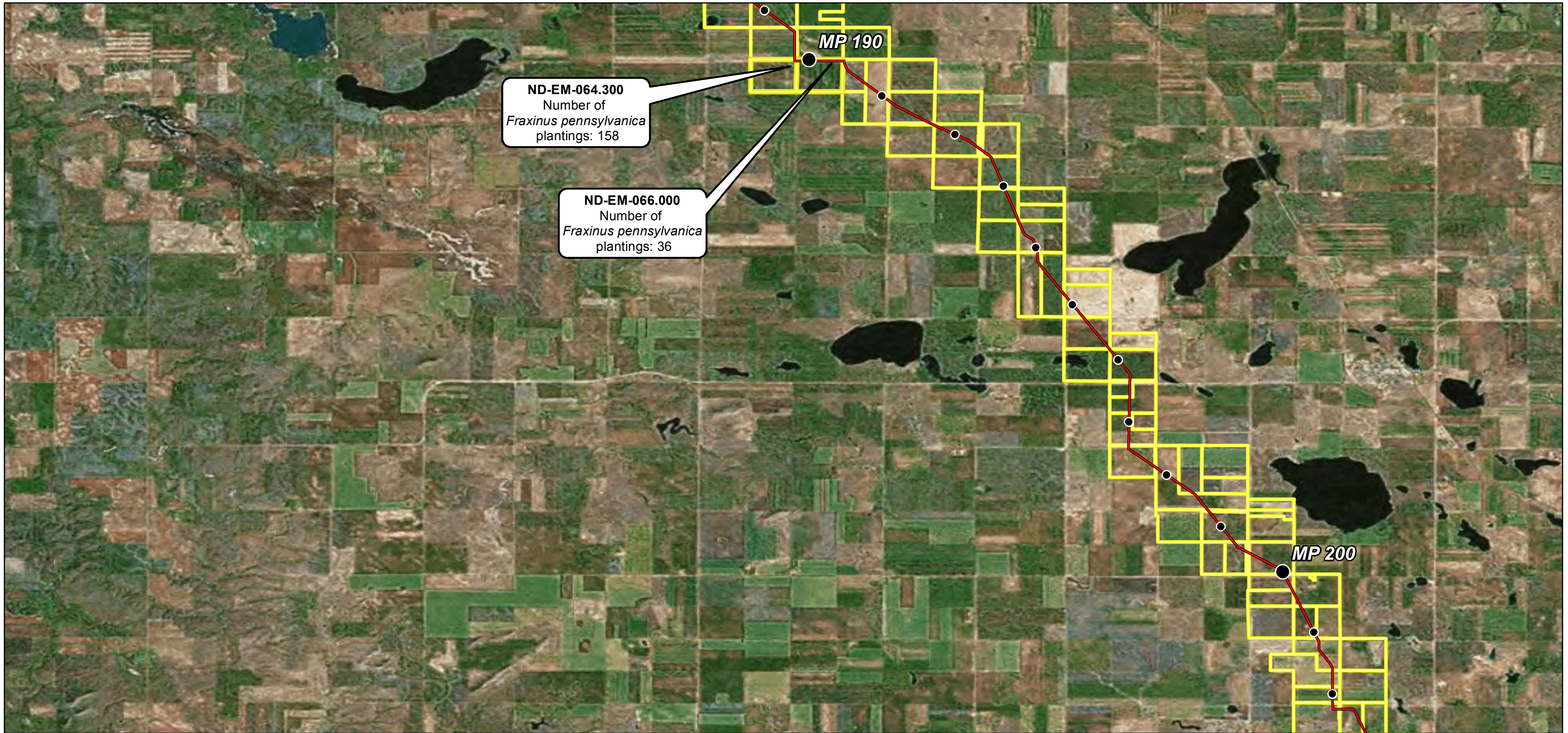
**Dakota Access Pipeline Project
 North Dakota PSC
Fraxinus pennsylvanica
 Tree Mitigation Count Maps
 Emmons County, North Dakota**

Page 20 of 23

Scale: 1:95,040

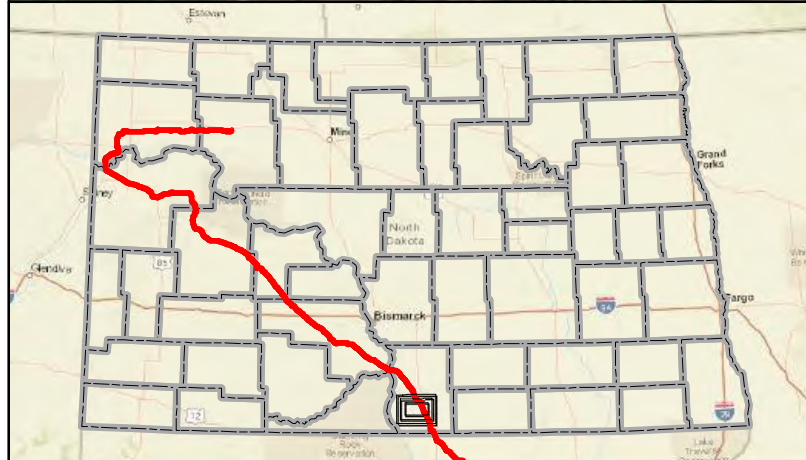
GCS WGS 1984

Date: May, 2017

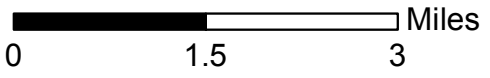


ND-EM-064.300
 Number of
Fraxinus pennsylvanica
 plantings: 158

ND-EM-066.000
 Number of
Fraxinus pennsylvanica
 plantings: 36



- Milepost
- As-Built Centerline
- County Boundary
- Parcel Boundary



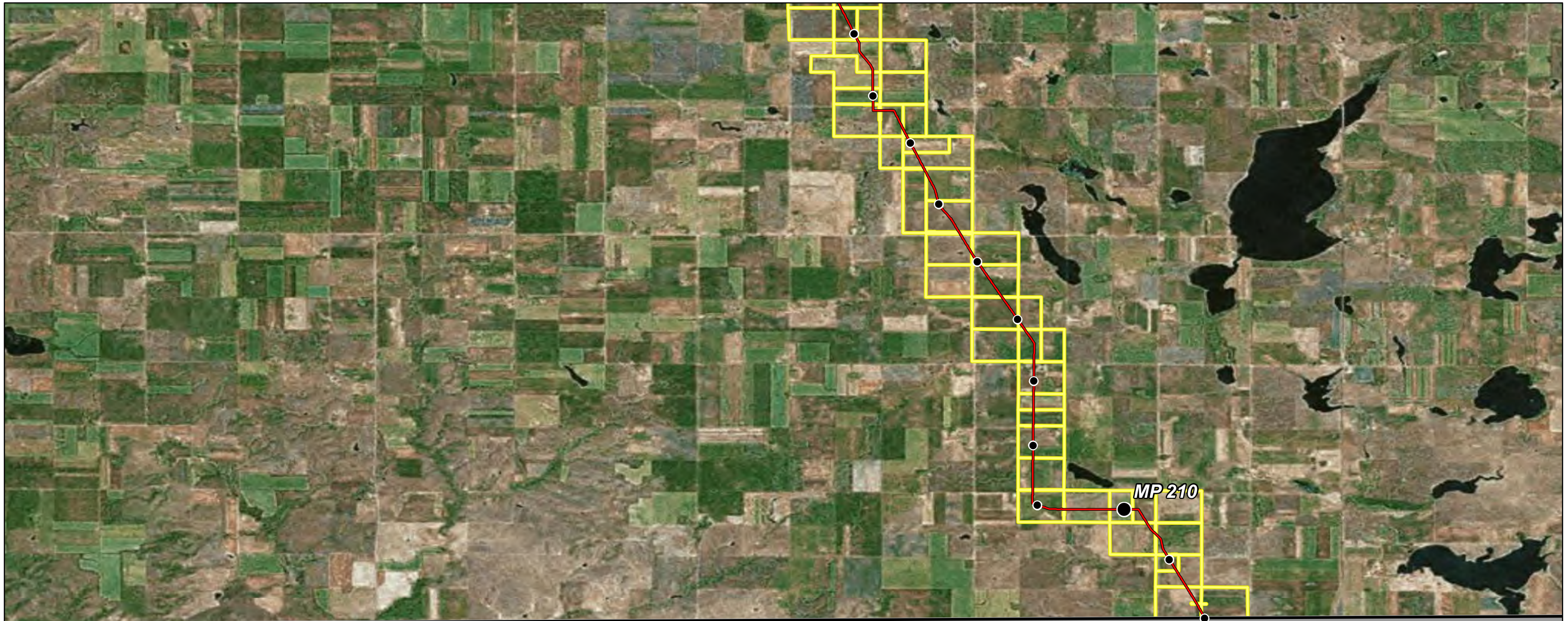
**Dakota Access Pipeline Project
 North Dakota PSC
Fraxinus pennsylvanica
 Tree Mitigation Count Maps
 Emmons County, North Dakota**

Page 21 of 23

Scale: 1:95,040

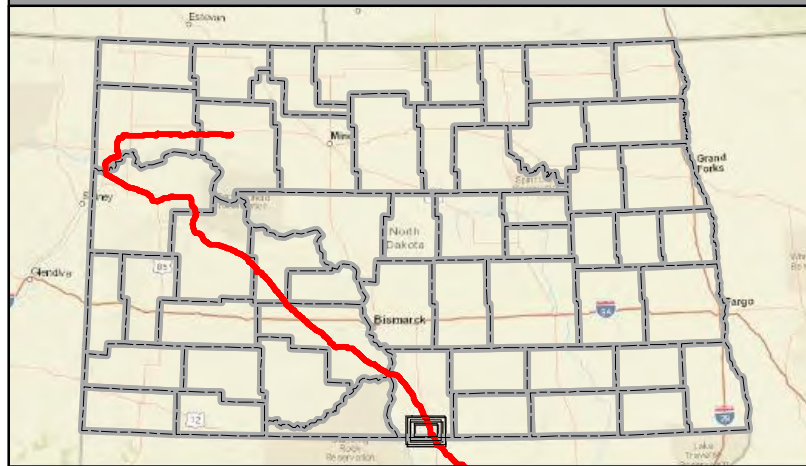
GCS WGS 1984

Date: May, 2017

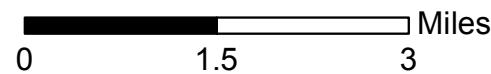


South Dakota

South Dakota



- Milepost
- As-Built Centerline
- County Boundary
- Parcel Boundary



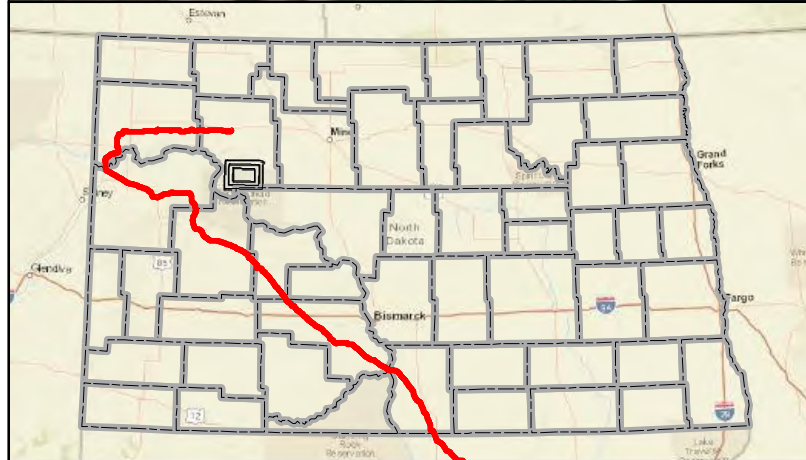
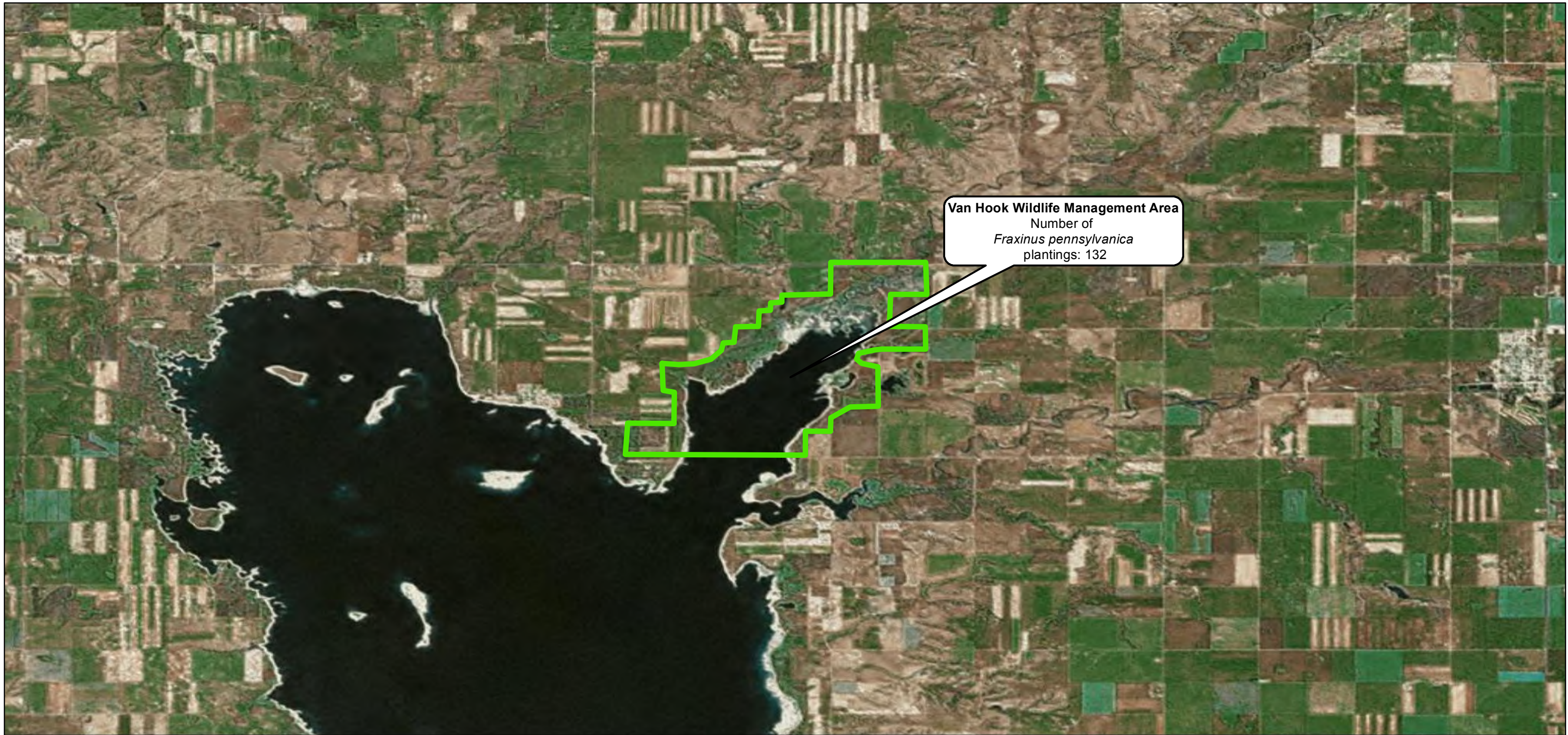
Dakota Access Pipeline Project
North Dakota PSC
Fraxinus pennsylvanica
Tree Mitigation Count Maps
Emmons County, North Dakota

Page 22 of 23

Scale: 1:95,040


GCS WGS 1984

Date: May, 2017



- Milepost
- As-Built Centerline
- County Boundary
- Parcel Boundary
- Van Hook State Wildlife Management Area

0 1.5 3 Miles

DAKOTA ACCESS, LLC

**Dakota Access Pipeline Project
North Dakota PSC
Fraxinus pennsylvanica
Tree Mitigation Count Maps
Mountrail County, North Dakota**

Page 23 of 23	Scale: 1:95,040
GCS WGS 1984	Date: May, 2017