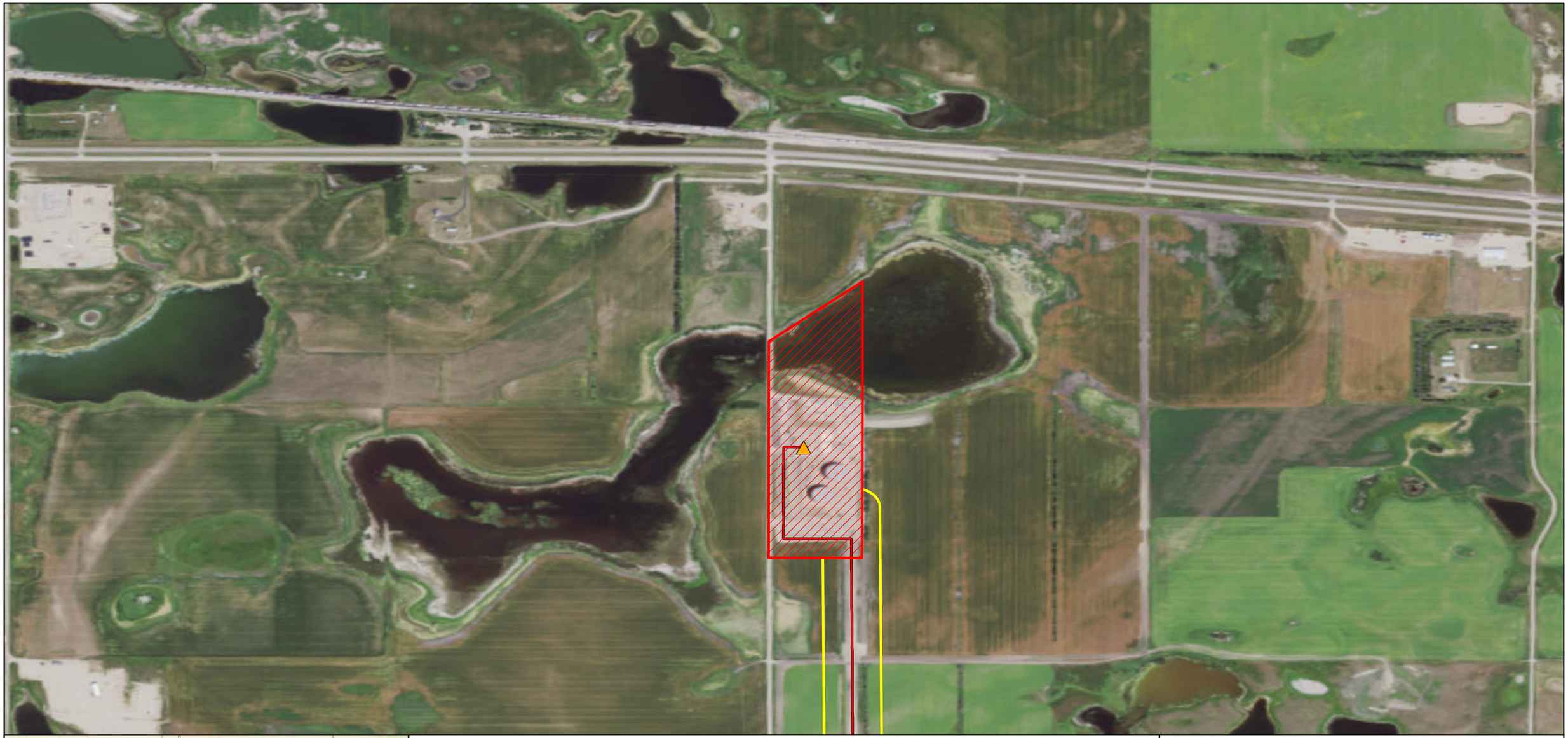

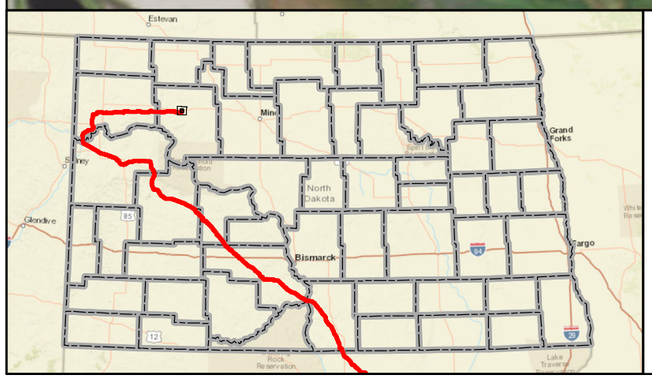

Mainline Valve
Launcher/Receiver Site
As-Built Centerline
Terminal Site
PSC Approved Corridor
County Boundary

Feet
0 600 1,200

DAKOTA ACCESS, LLC

Dakota Access Pipeline Project
North Dakota PSC
As-Built Maps
Mountrail County, North Dakota

Page 1 of 181	Scale: 1:12,000
GCS WGS 1984	Date: May, 2017

Document Path: P:\GIS\Client\ETC_EnergyTransfer\DakotaAccess_DAPL\Maps\ENV\ND_Reroutes\20170419_PSC_Update\MXD\DAPL_Working.mxd

Author: CW

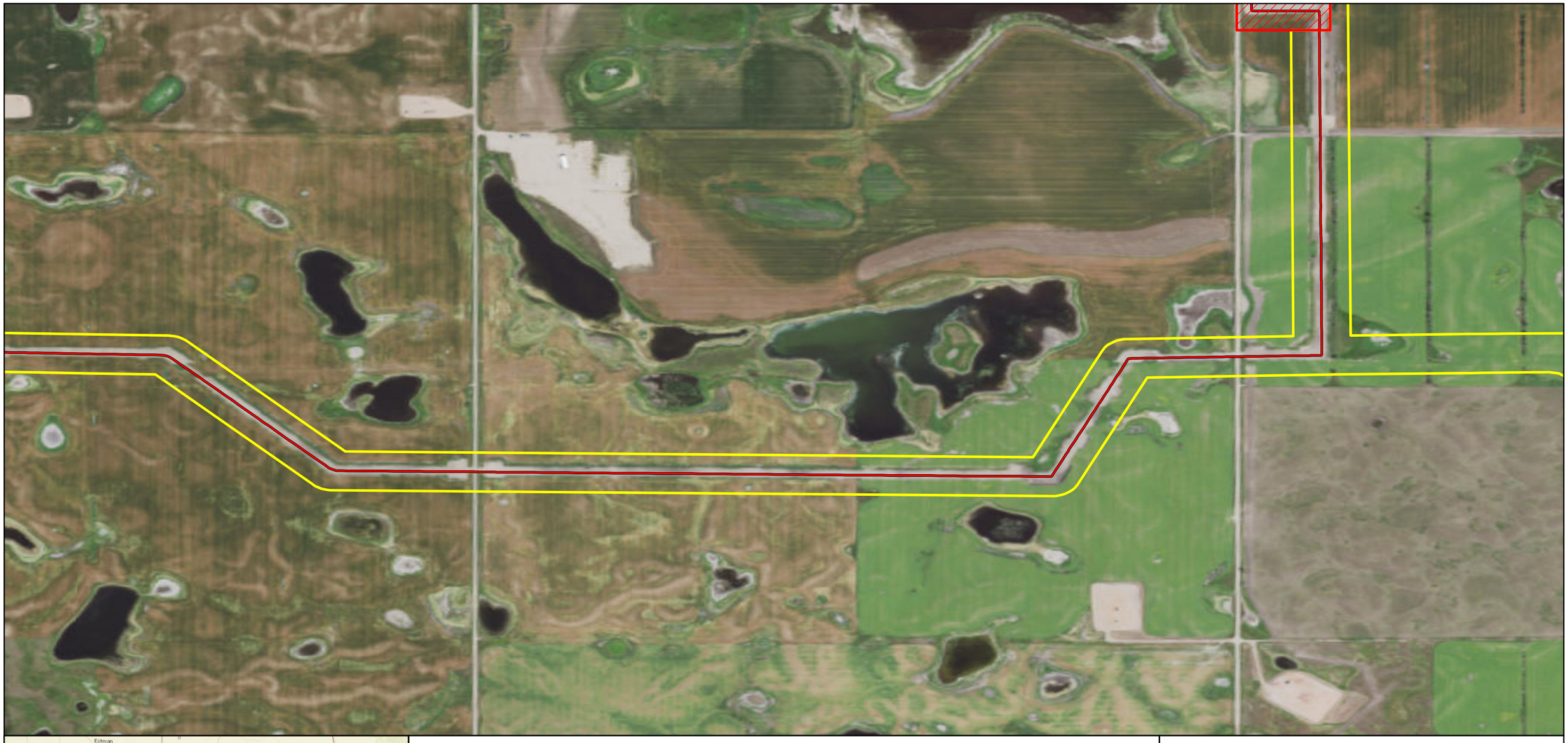

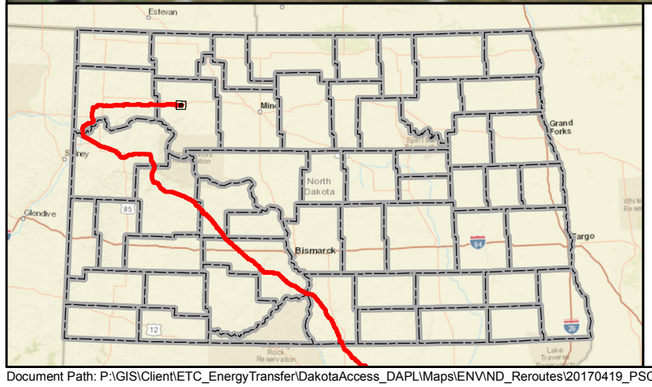

Mainline Valve
Launcher/Receiver Site
As-Built Centerline
Terminal Site
PSC Approved Corridor
County Boundary

0 600 1,200 Feet

DAKOTA ACCESS, LLC

Dakota Access Pipeline Project
North Dakota PSC
As-Built Maps
Mountrail County, North Dakota

Page 2 of 181	Scale: 1:12,000
GCS WGS 1984	Date: May, 2017

Document Path: P:\GIS\Client\ETC_EnergyTransfer\DakotaAccess_DAPL\Maps\ENV\ND_Reroutes\20170419_PSC_Update\MXD\DAPL_Working.mxd

Author: CW



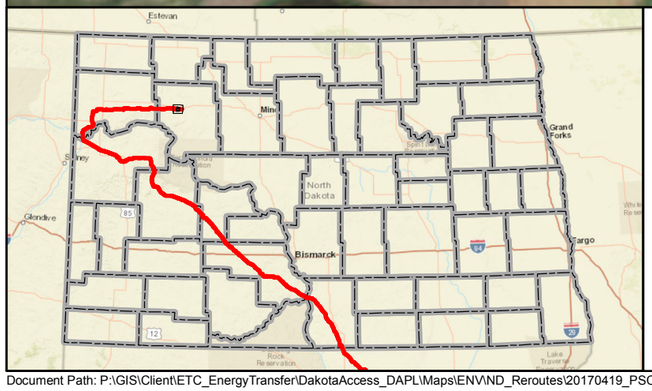

Mainline Valve
Launcher/Receiver Site
As-Built Centerline
Terminal Site
PSC Approved Corridor
County Boundary

0 600 1,200 Feet

DAKOTA ACCESS, LLC

Dakota Access Pipeline Project
North Dakota PSC
As-Built Maps
Mountrail County, North Dakota

Page 3 of 181	Scale: 1:12,000
GCS WGS 1984	Date: May, 2017

Document Path: P:\GIS\Client\ETC_EnergyTransfer\DakotaAccess_DAPL\Maps\ENV\ND_Reroutes\20170419_PSC_Update\MXD\DAPL_Working.mxd

Author: CW



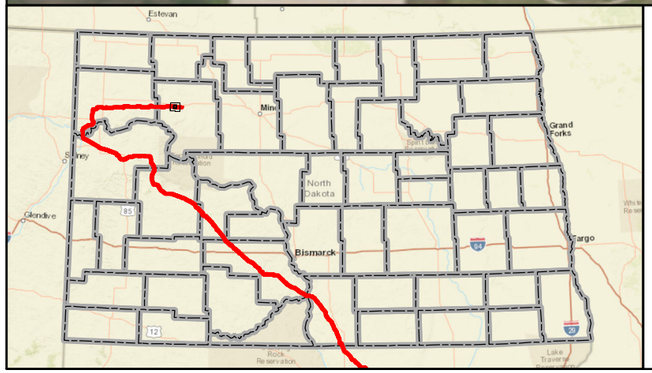

- Mainline Valve
- Launcher/Receiver Site
- As-Built Centerline
- Terminal Site
- PSC Approved Corridor
- County Boundary

Feet
0 600 1,200

DAKOTA ACCESS, LLC

Dakota Access Pipeline Project
North Dakota PSC
As-Built Maps
Mountrail County, North Dakota

Page 4 of 181	Scale: 1:12,000
GCS WGS 1984	Date: May, 2017

Document Path: P:\GIS\Client\ETC_EnergyTransfer\DakotaAccess_DAPL\Maps\ENV\ND_Reroutes\20170419_PSC_Update\MXD\DAPL_Working.mxd

Author: CW



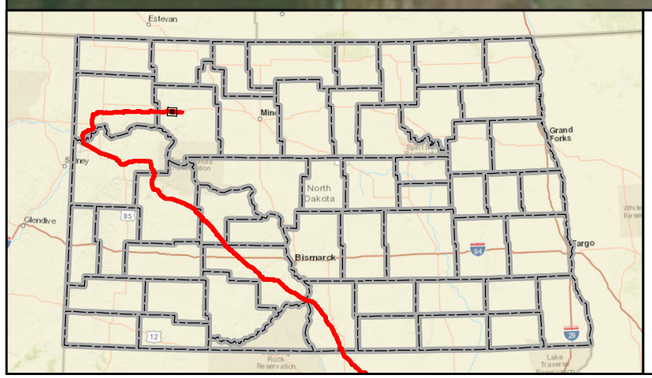

Mainline Valve
Launcher/Receiver Site
As-Built Centerline
Terminal Site
PSC Approved Corridor
County Boundary

Feet
0 600 1,200

DAKOTA ACCESS, LLC

Dakota Access Pipeline Project
North Dakota PSC
As-Built Maps
Mountrail County, North Dakota

Page 5 of 181	Scale: 1:12,000
GCS WGS 1984	Date: May, 2017

Document Path: P:\GIS\Client\ETC_EnergyTransfer\DakotaAccess_DAPL\Maps\ENV\ND_Reroutes\20170419_PSC_Update\MXD\DAPL_Working.mxd

Author: CW

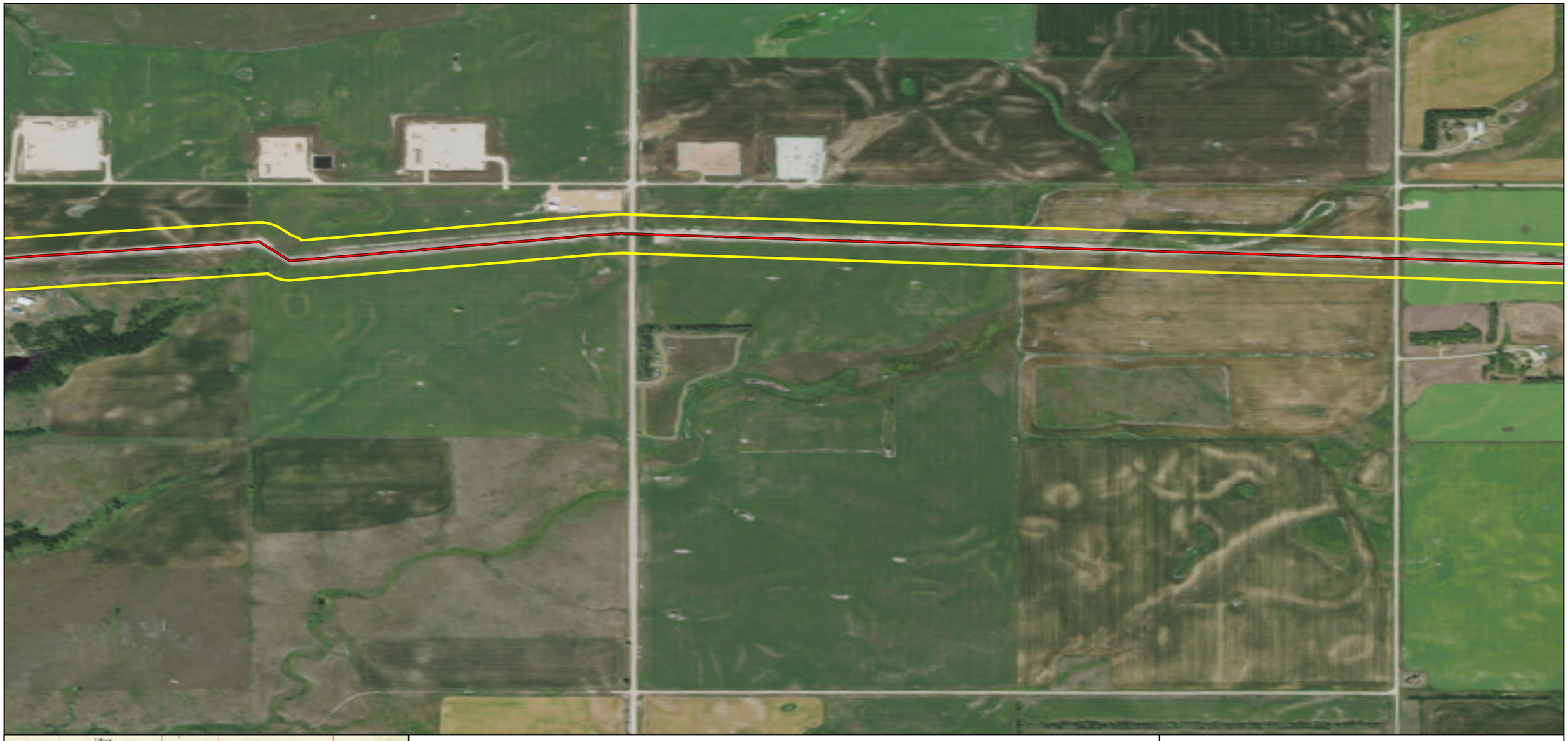

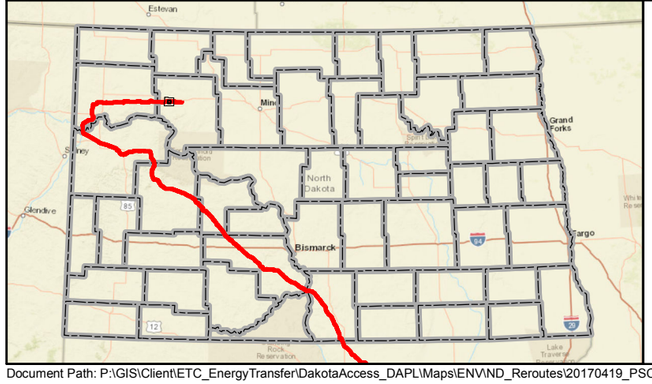

Mainline Valve
Launcher/Receiver Site
As-Built Centerline
Terminal Site
PSC Approved Corridor
County Boundary

Feet
0 600 1,200

DAKOTA ACCESS, LLC

Dakota Access Pipeline Project
North Dakota PSC
As-Built Maps
Mountrail County, North Dakota

Page 6 of 181	Scale: 1:12,000
GCS WGS 1984	Date: May, 2017

Document Path: P:\GIS\Client\ETC_EnergyTransfer\DakotaAccess_DAPL\Maps\ENV\ND_Reroutes\20170419_PSC_Update\MXD\DAPL_Working.mxd

Author: CW

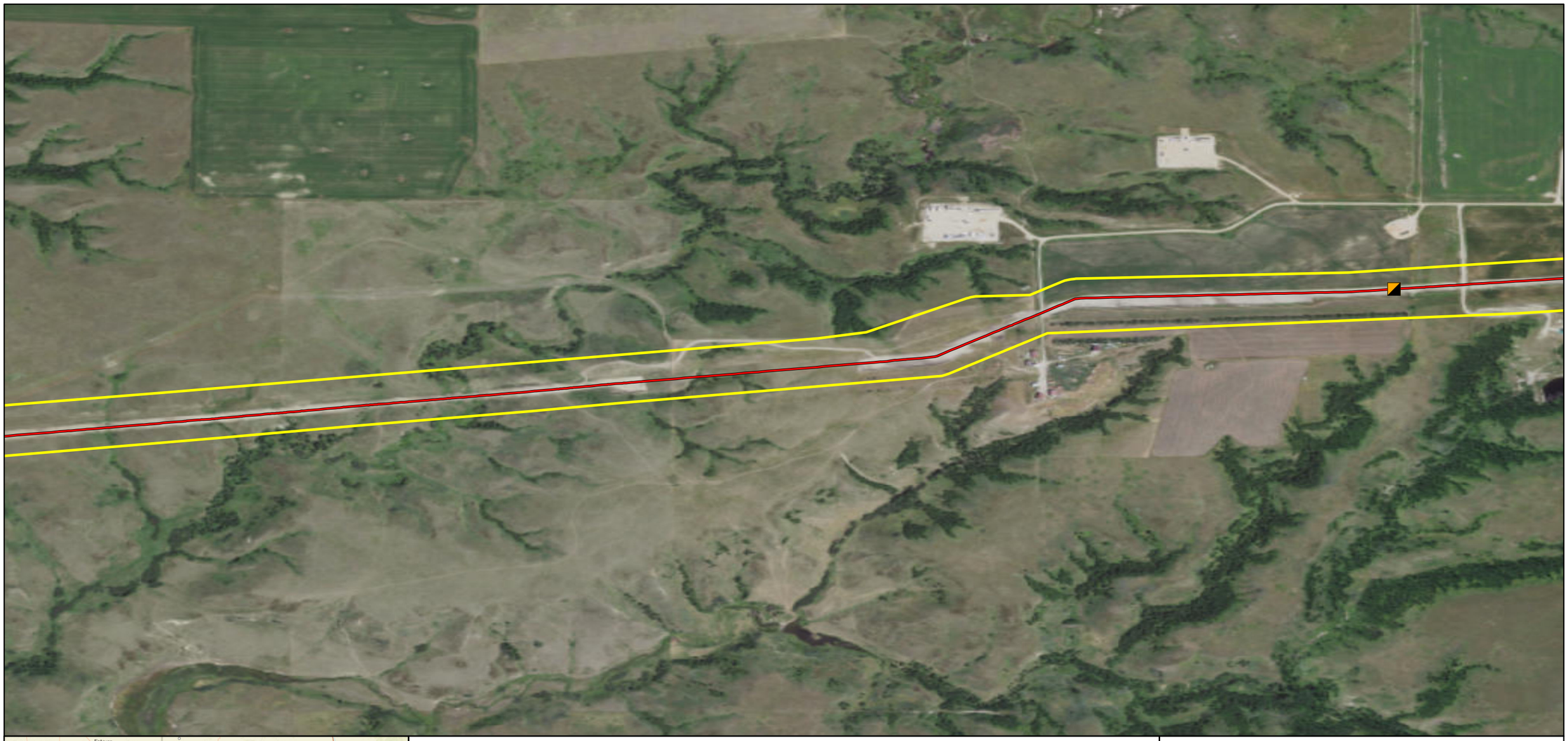

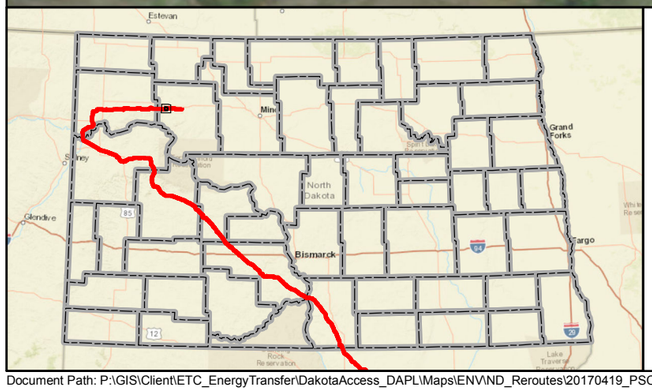

Mainline Valve
Launcher/Receiver Site
As-Built Centerline
Terminal Site
PSC Approved Corridor
County Boundary

Feet
0 600 1,200

DAKOTA ACCESS, LLC

Dakota Access Pipeline Project
North Dakota PSC
As-Built Maps
Mountrail County, North Dakota

Page 7 of 181	Scale: 1:12,000
GCS WGS 1984	Date: May, 2017

Document Path: P:\GIS\Client\ETC_EnergyTransfer\DakotaAccess_DAPL\Maps\ENV\ND_Reroutes\20170419_PSC_Update\MXD\DAPL_Working.mxd

Author: CW

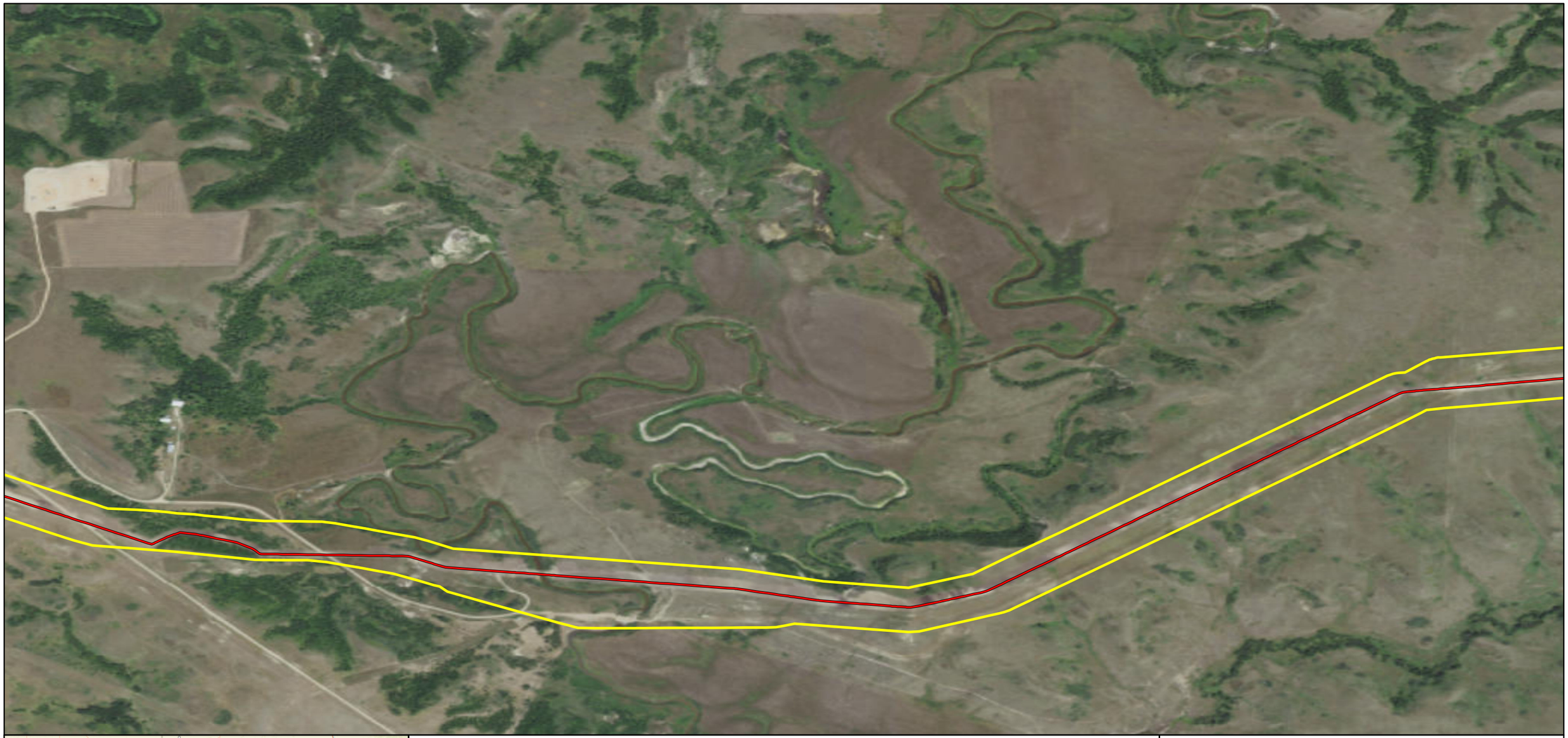

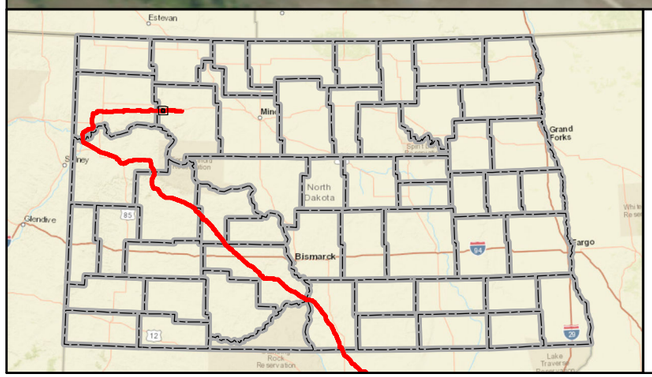

Mainline Valve
Launcher/Receiver Site
As-Built Centerline
Terminal Site
PSC Approved Corridor
County Boundary

Feet
0 600 1,200

DAKOTA ACCESS, LLC

Dakota Access Pipeline Project
North Dakota PSC
As-Built Maps
Mountrail County, North Dakota

Page 8 of 181	Scale: 1:12,000
GCS WGS 1984	Date: May, 2017

Document Path: P:\GIS\Client\ETC_EnergyTransfer\DakotaAccess_DAPL\Maps\ENV\ND_Reroutes\20170419_PSC_Update\MXD\DAPL_Working.mxd

Author: CW

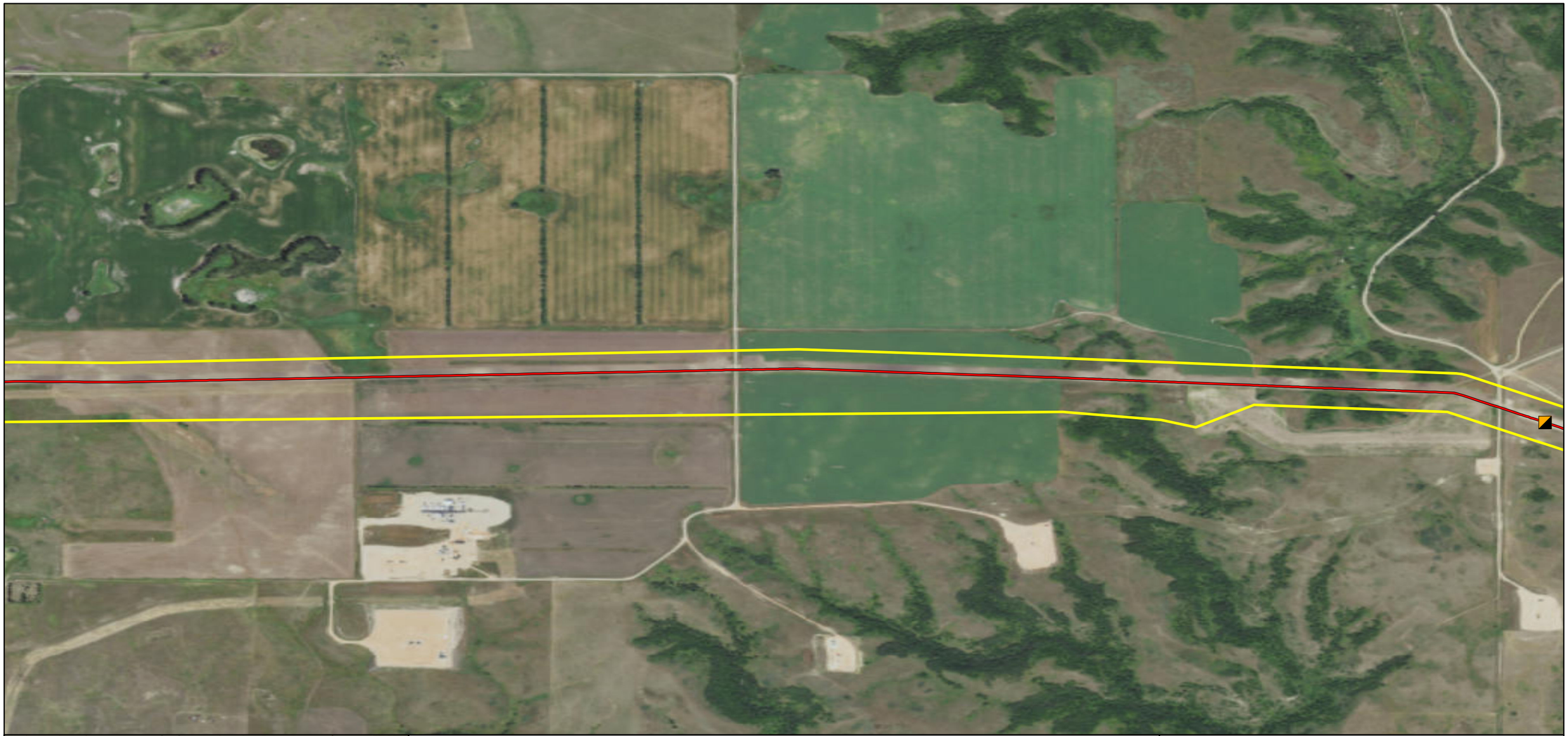

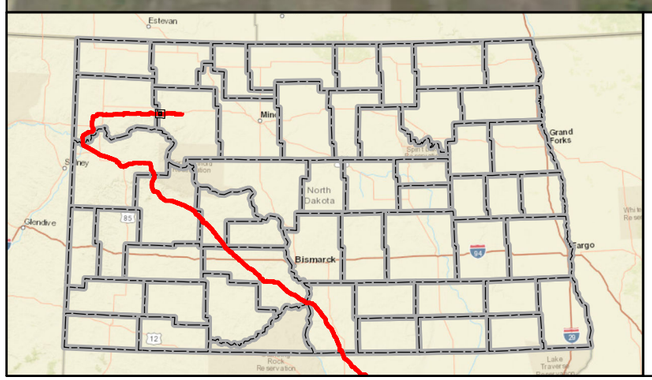

Mainline Valve
Launcher/Receiver Site
As-Built Centerline
Terminal Site
PSC Approved Corridor
County Boundary

0 600 1,200 Feet

DAKOTA ACCESS, LLC

Dakota Access Pipeline Project
North Dakota PSC
As-Built Maps
Mountrail County, North Dakota

Page 9 of 181	Scale: 1:12,000
GCS WGS 1984	Date: May, 2017

Document Path: P:\GIS\Client\ETC_EnergyTransfer\DakotaAccess_DAPL\Maps\ENV\ND_Reroutes\20170419_PSC_Update\MXD\DAPL_Working.mxd

Author: CW



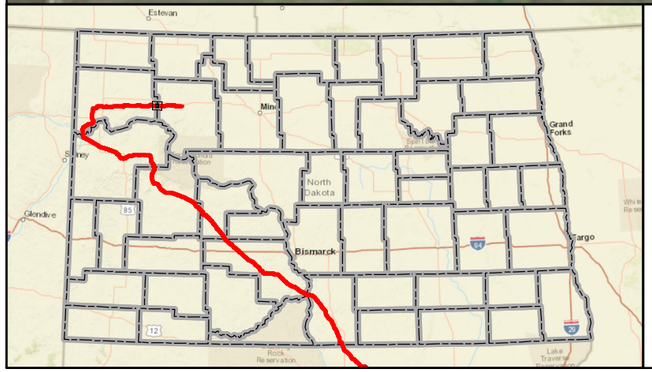

Mainline Valve
Launcher/Receiver Site
As-Built Centerline
Terminal Site
PSC Approved Corridor
County Boundary

0 600 1,200 Feet

DAKOTA ACCESS, LLC

Dakota Access Pipeline Project
North Dakota PSC
As-Built Maps
Mountrail & Williams Counties, North Dakota

Page 10 of 181	Scale: 1:12,000
GCS WGS 1984	Date: May, 2017

Document Path: P:\GIS\Client\ETC_EnergyTransfer\DakotaAccess_DAPL\Maps\ENV\ND_Reroutes\20170419_PSC_Update\MXD\DAPL_Working.mxd

Author: CW

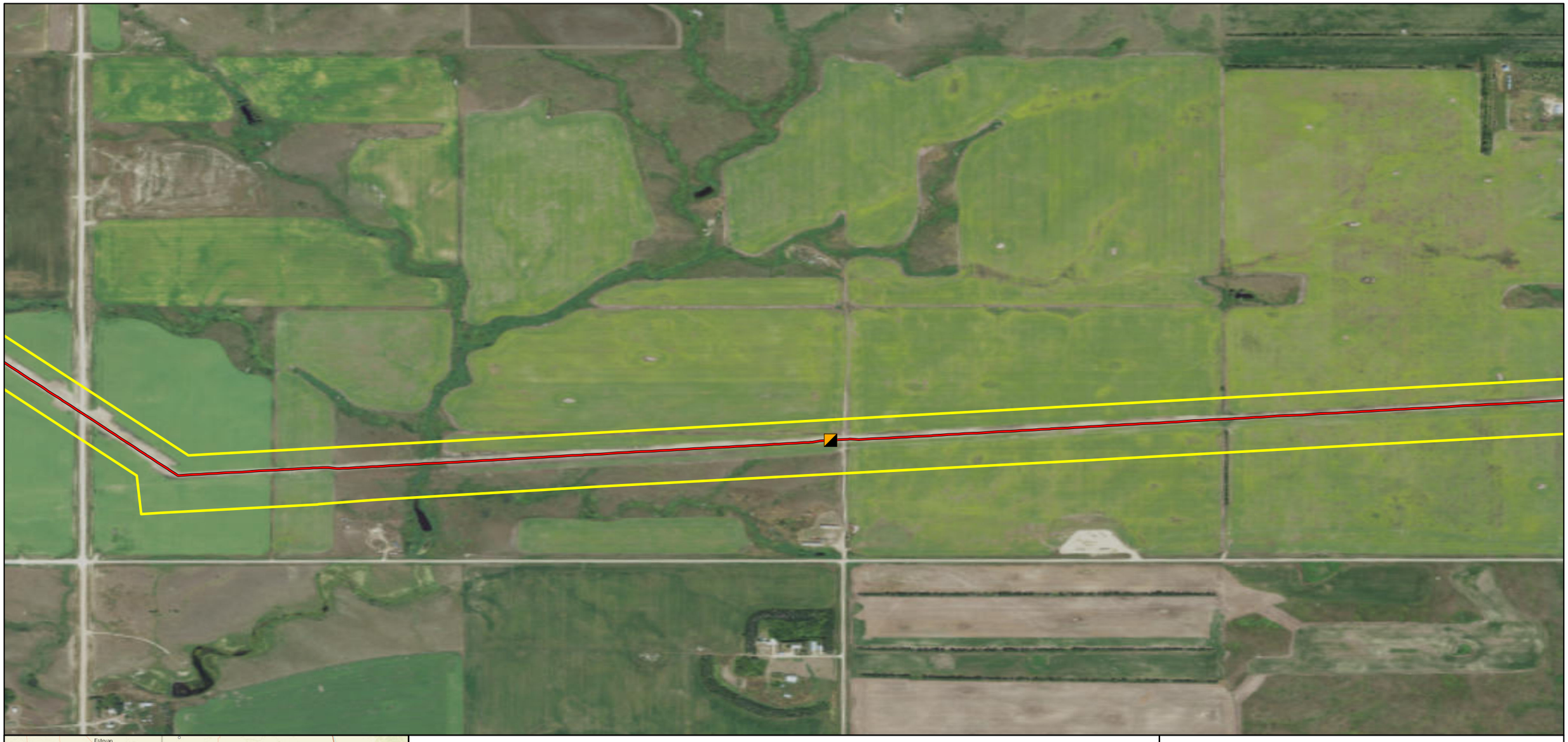

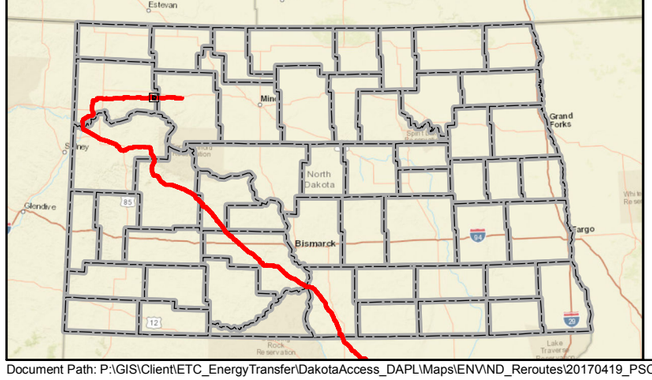

Mainline Valve
Launcher/Receiver Site
As-Built Centerline
Terminal Site
PSC Approved Corridor
County Boundary

Feet
0 600 1,200

DAKOTA ACCESS, LLC

Dakota Access Pipeline Project
North Dakota PSC
As-Built Maps
Williams County, North Dakota

Page 11 of 181	Scale: 1:12,000
GCS WGS 1984	Date: May, 2017

Document Path: P:\GIS\Client\ETC_EnergyTransfer\DakotaAccess_DAPL\Maps\ENV\ND_Reroutes\20170419_PSC_Update\MXD\DAPL_Working.mxd

Author: CW

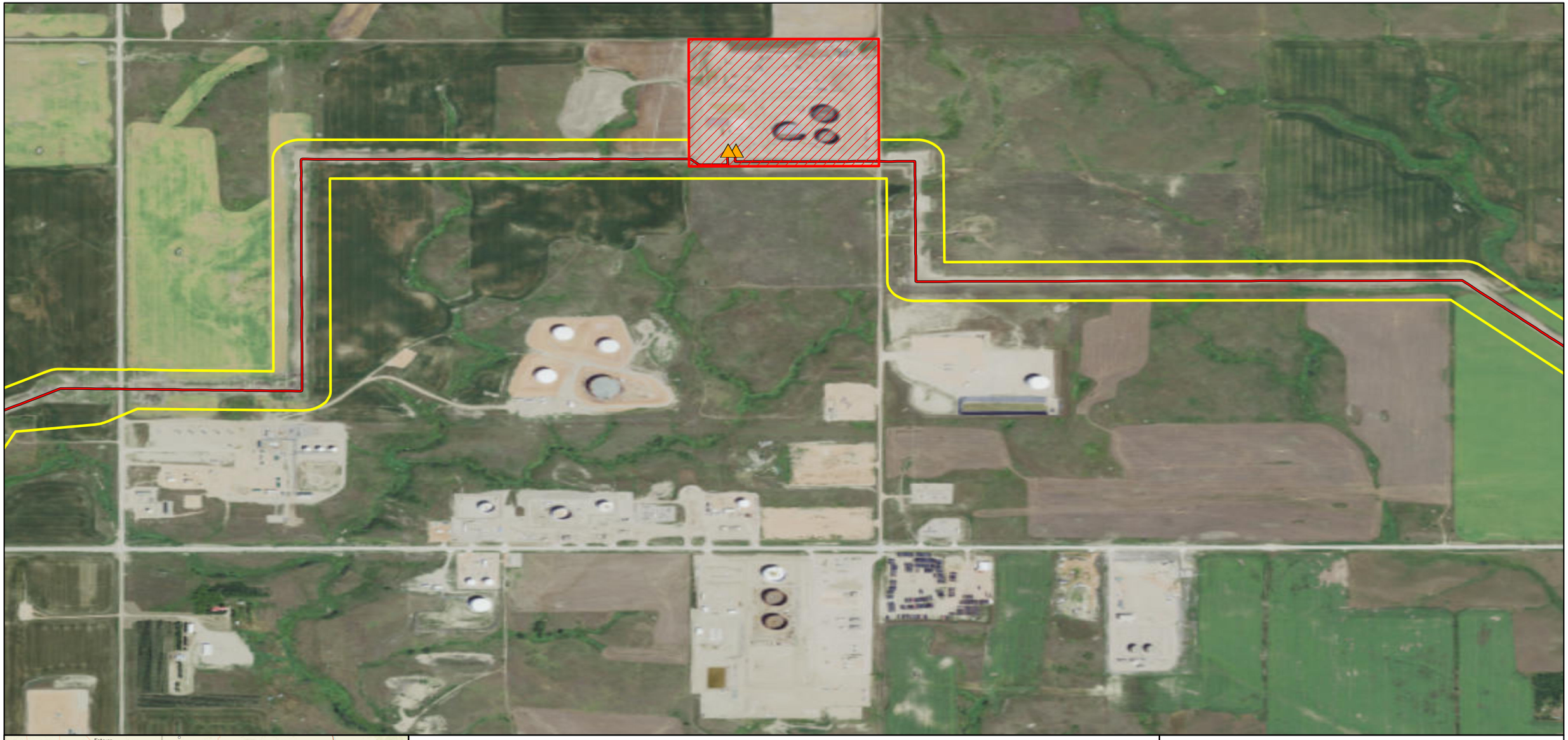

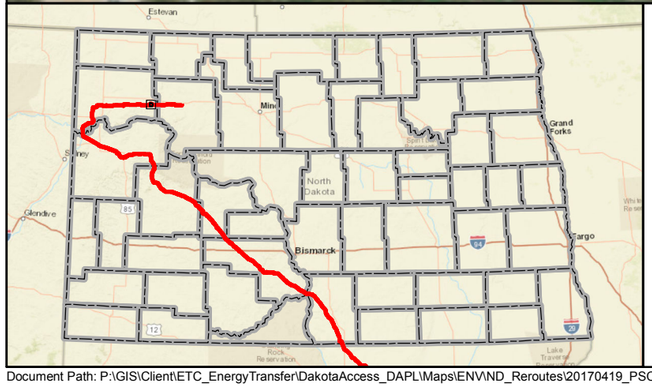

Mainline Valve
Launcher/Receiver Site
As-Built Centerline
Terminal Site
PSC Approved Corridor
County Boundary

0 600 1,200 Feet

DAKOTA ACCESS, LLC

Dakota Access Pipeline Project
North Dakota PSC
As-Built Maps
Williams County, North Dakota

Page 12 of 181	Scale: 1:12,000
GCS WGS 1984	Date: May, 2017

Document Path: P:\GIS\Client\ETC_EnergyTransfer\DakotaAccess_DAPL\Maps\ENV\ND_Reroutes\20170419_PSC_Update\MXD\DAPL_Working.mxd

Author: CW

Dakota Access Analysis Reroute #133
Submitted to PSC May 2017

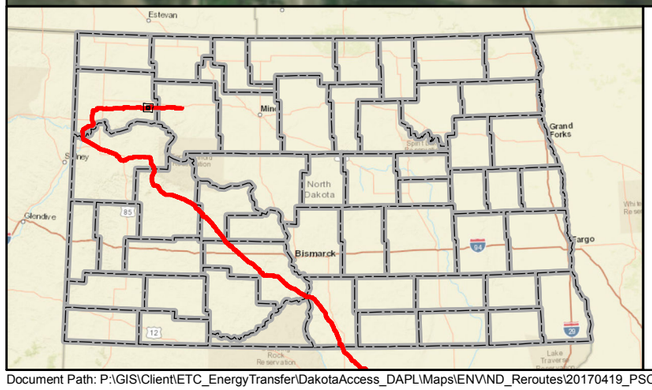

Mainline Valve
Launcher/Receiver Site
As-Built Centerline
Terminal Site
PSC Approved Corridor
County Boundary

0 600 1,200 Feet

DAKOTA ACCESS, LLC

Dakota Access Pipeline Project
North Dakota PSC
As-Built Maps
Williams County, North Dakota

Page 13 of 181	Scale: 1:12,000
GCS WGS 1984	Date: May, 2017

Document Path: P:\GIS\Client\ETC_EnergyTransfer\DakotaAccess_DAPL\Maps\ENV\ND_Reroutes\20170419_PSC_Update\MXD\DAPL_Working.mxd

Author: CW

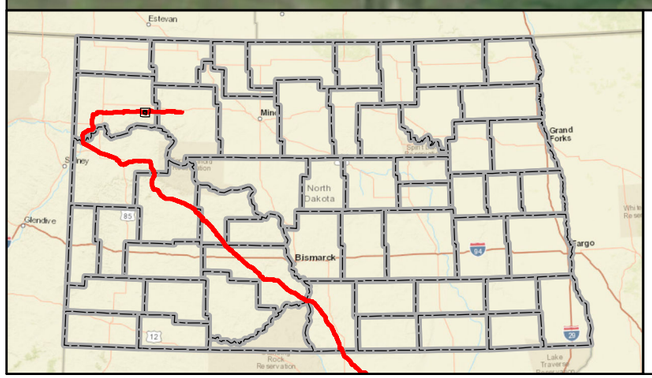

Mainline Valve
Launcher/Receiver Site
As-Built Centerline
Terminal Site
PSC Approved Corridor
County Boundary

Feet
0 600 1,200

DAKOTA ACCESS, LLC

Dakota Access Pipeline Project
North Dakota PSC
As-Built Maps
Williams County, North Dakota

Page 14 of 181	Scale: 1:12,000
GCS WGS 1984	Date: May, 2017

Document Path: P:\GIS\Client\ETC_EnergyTransfer\DakotaAccess_DAPL\Maps\ENV\ND_Reroutes\20170419_PSC_Update\MXD\DAPL_Working.mxd

Author: CW

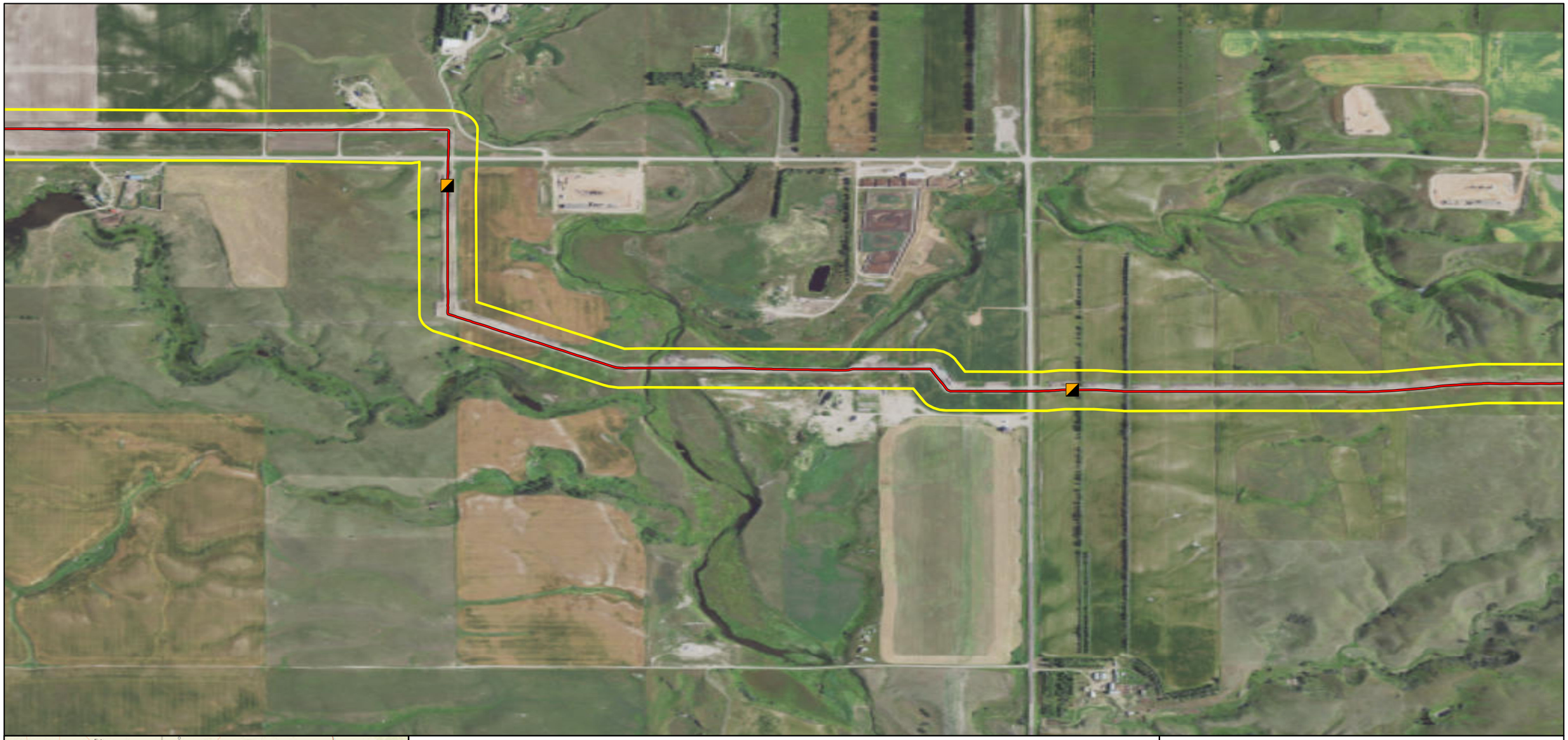

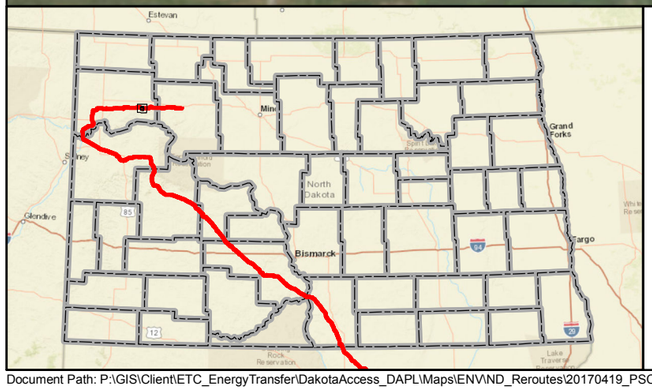

Mainline Valve
Launcher/Receiver Site
As-Built Centerline
Terminal Site
PSC Approved Corridor
County Boundary

Feet
0 600 1,200

DAKOTA ACCESS, LLC

Dakota Access Pipeline Project
North Dakota PSC
As-Built Maps
Williams County, North Dakota

Page 15 of 181	Scale: 1:12,000
GCS WGS 1984	Date: May, 2017

Document Path: P:\GIS\Client\ETC_EnergyTransfer\DakotaAccess_DAPL\Maps\ENV\ND_Reroutes\20170419_PSC_Update\MXD\DAPL_Working.mxd

Author: CW

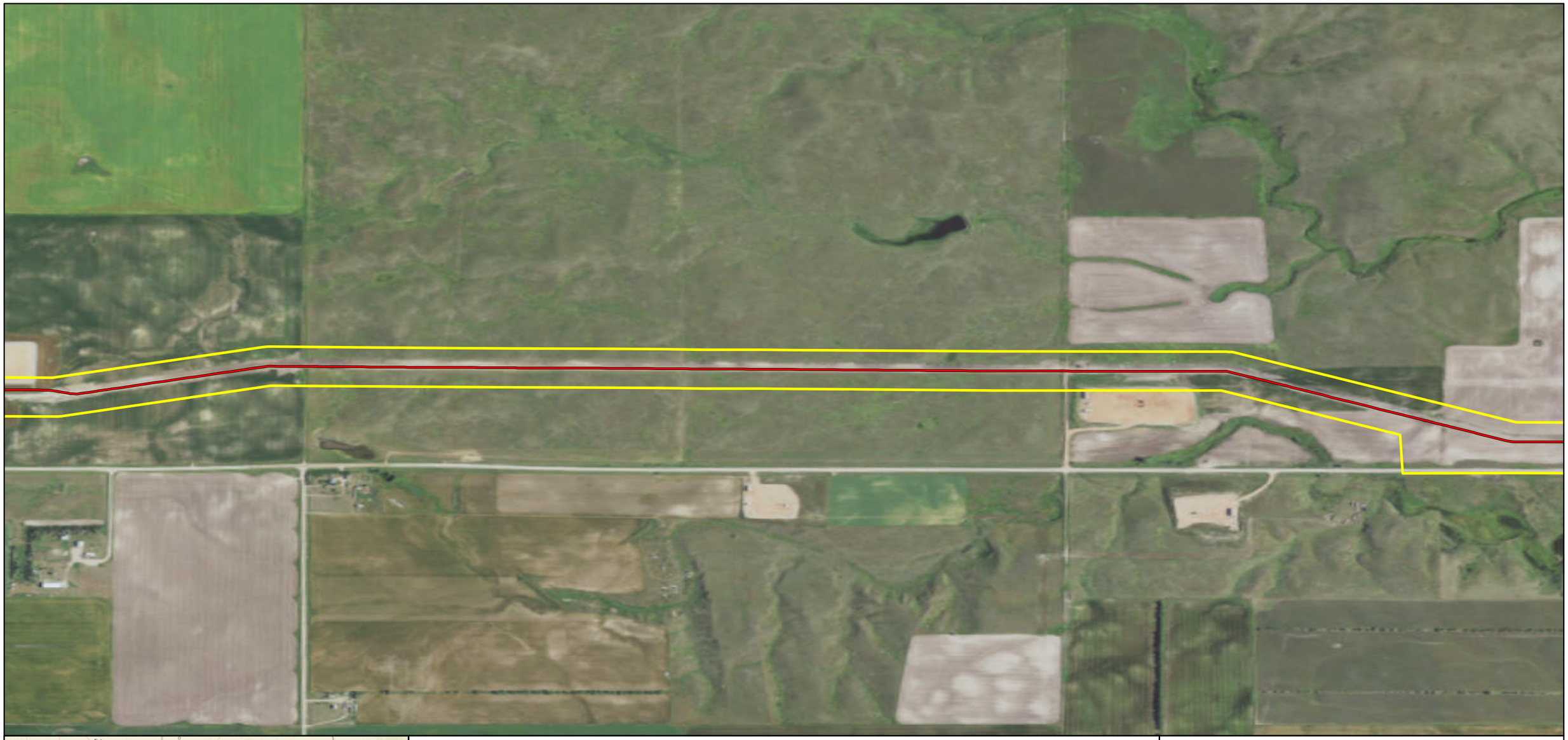

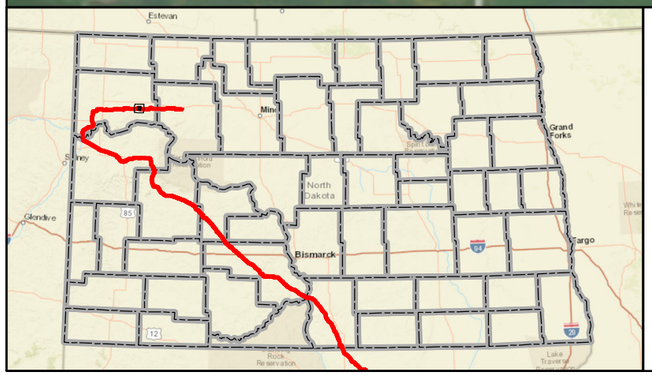

Mainline Valve
Launcher/Receiver Site
As-Built Centerline
Terminal Site
PSC Approved Corridor
County Boundary

0 600 1,200 Feet

DAKOTA ACCESS, LLC

Dakota Access Pipeline Project
North Dakota PSC
As-Built Maps
Williams County, North Dakota

Page 16 of 181	Scale: 1:12,000
GCS WGS 1984	Date: May, 2017

Document Path: P:\GIS\Client\ETC_EnergyTransfer\DakotaAccess_DAPL\Maps\ENV\ND_Reroutes\20170419_PSC_Update\MXD\DAPL_Working.mxd

Author: CW

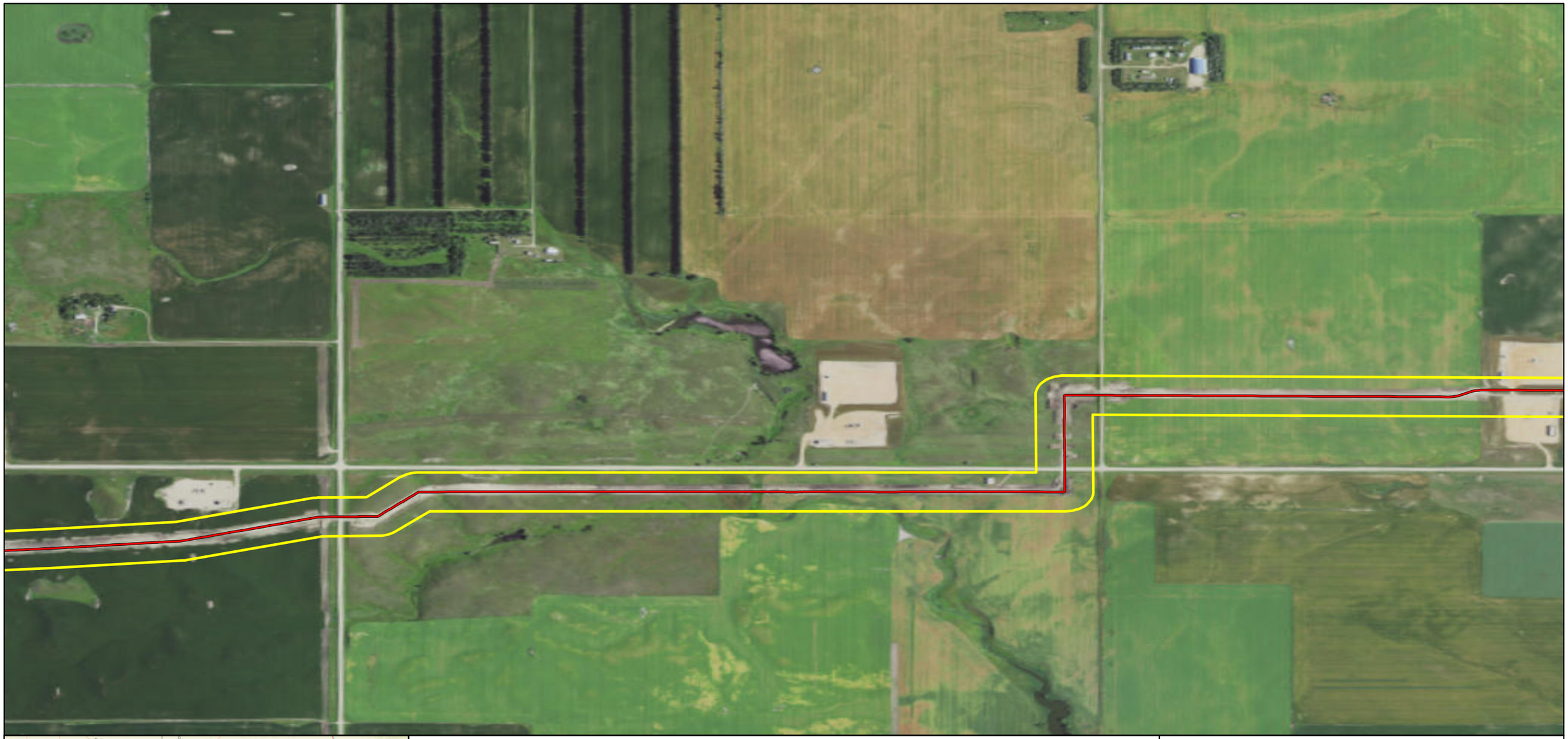

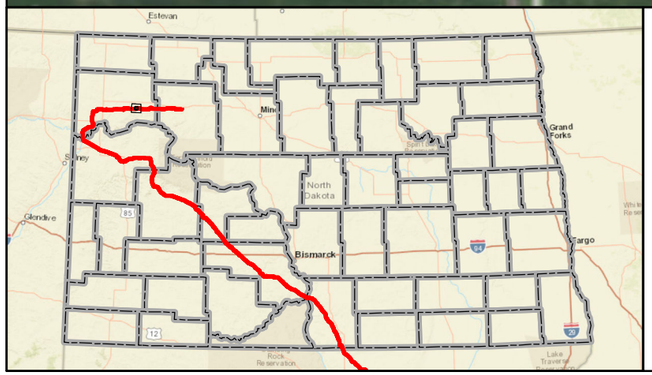

Mainline Valve
Launcher/Receiver Site
As-Built Centerline
Terminal Site
PSC Approved Corridor
County Boundary

Feet
0 600 1,200

DAKOTA ACCESS, LLC

Dakota Access Pipeline Project
North Dakota PSC
As-Built Maps
Williams County, North Dakota

Page 17 of 181	Scale: 1:12,000
GCS WGS 1984	Date: May, 2017

Document Path: P:\GIS\Client\ETC_EnergyTransfer\DakotaAccess_DAPL\Maps\ENV\ND_Reroutes\20170419_PSC_Update\MXD\DAPL_Working.mxd

Author: CW

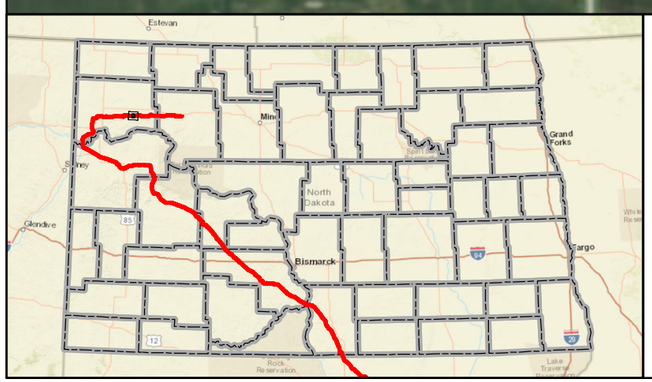

Mainline Valve
Launcher/Receiver Site
As-Built Centerline
Terminal Site
PSC Approved Corridor
County Boundary

0 600 1,200 Feet

DAKOTA ACCESS, LLC

Dakota Access Pipeline Project
North Dakota PSC
As-Built Maps
Williams County, North Dakota

Page 18 of 181	Scale: 1:12,000
GCS WGS 1984	Date: May, 2017

Document Path: P:\GIS\Client\ETC_EnergyTransfer\DakotaAccess_DAPL\Maps\ENV\ND_Reroutes\20170419_PSC_Update\MXD\DAPL_Working.mxd

Author: CW

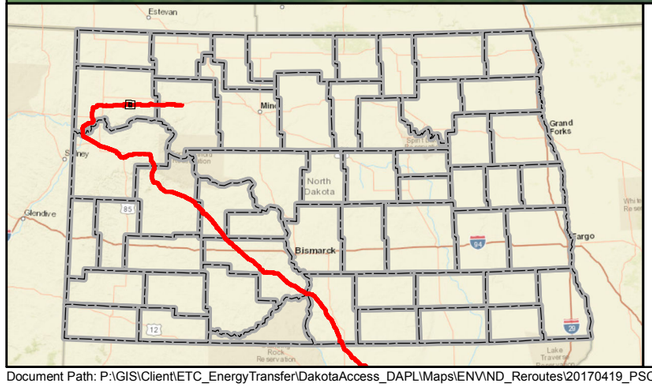

Mainline Valve
Launcher/Receiver Site
As-Built Centerline
Terminal Site
PSC Approved Corridor
County Boundary

0 600 1,200 Feet

DAKOTA ACCESS, LLC

Dakota Access Pipeline Project
North Dakota PSC
As-Built Maps
Williams County, North Dakota

Page 19 of 181	Scale: 1:12,000
GCS WGS 1984	Date: May, 2017

Document Path: P:\GIS\Client\ETC_EnergyTransfer\DakotaAccess_DAPL\Maps\ENV\ND_Reroutes\20170419_PSC_Update\MXD\DAPL_Working.mxd

Author: CW

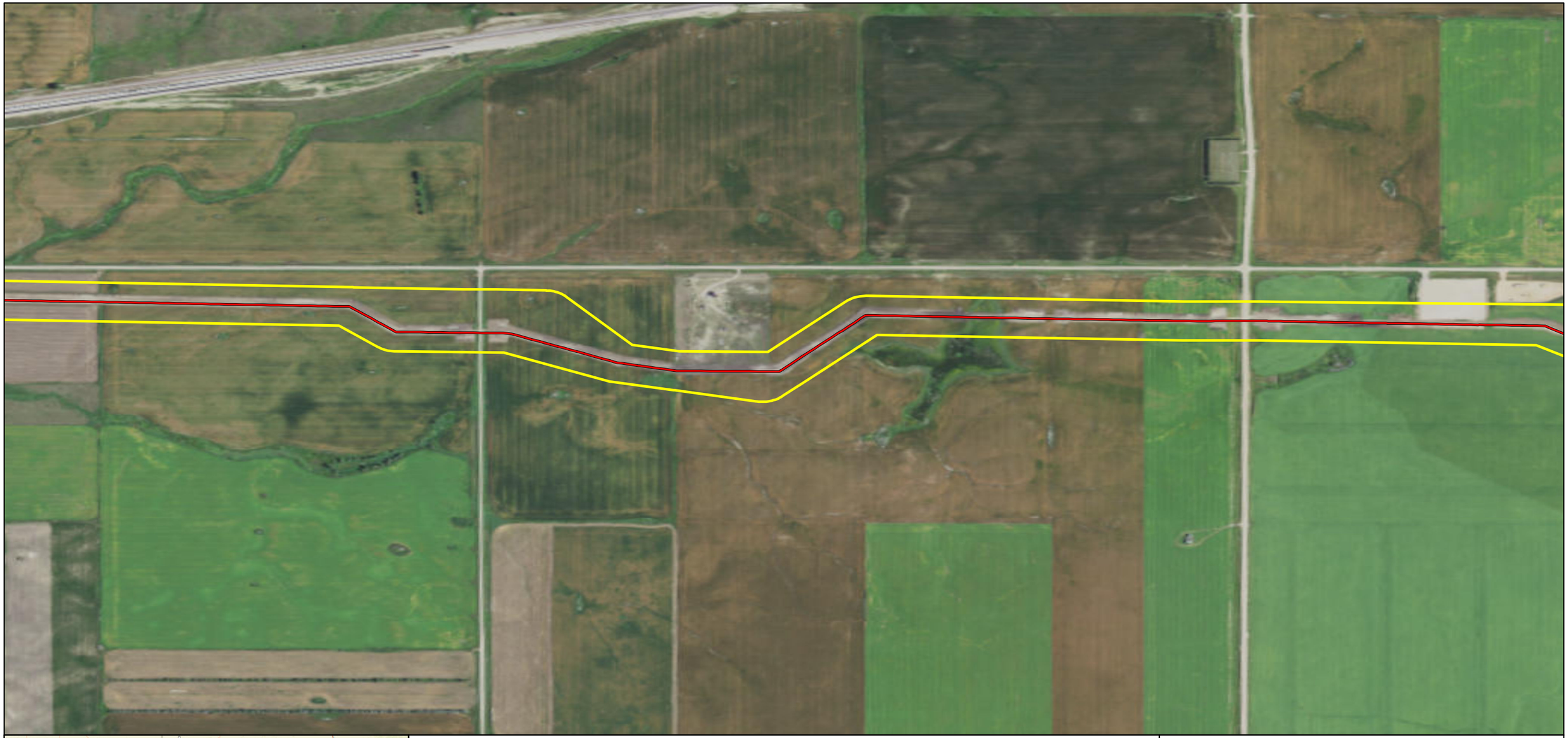

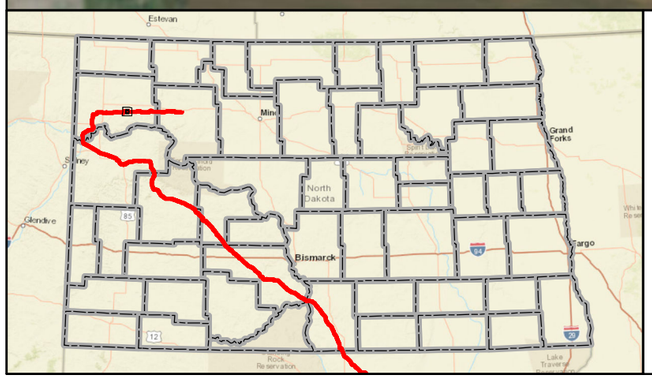

Mainline Valve
Launcher/Receiver Site
As-Built Centerline
Terminal Site
PSC Approved Corridor
County Boundary

Feet
0 600 1,200

DAKOTA ACCESS, LLC

Dakota Access Pipeline Project
North Dakota PSC
As-Built Maps
Williams County, North Dakota

Page 20 of 181	Scale: 1:12,000
GCS WGS 1984	Date: May, 2017

Document Path: P:\GIS\Client\ETC_EnergyTransfer\DakotaAccess_DAPL\Maps\ENV\ND_Reroutes\20170419_PSC_Update\MXD\DAPL_Working.mxd

Author: CW

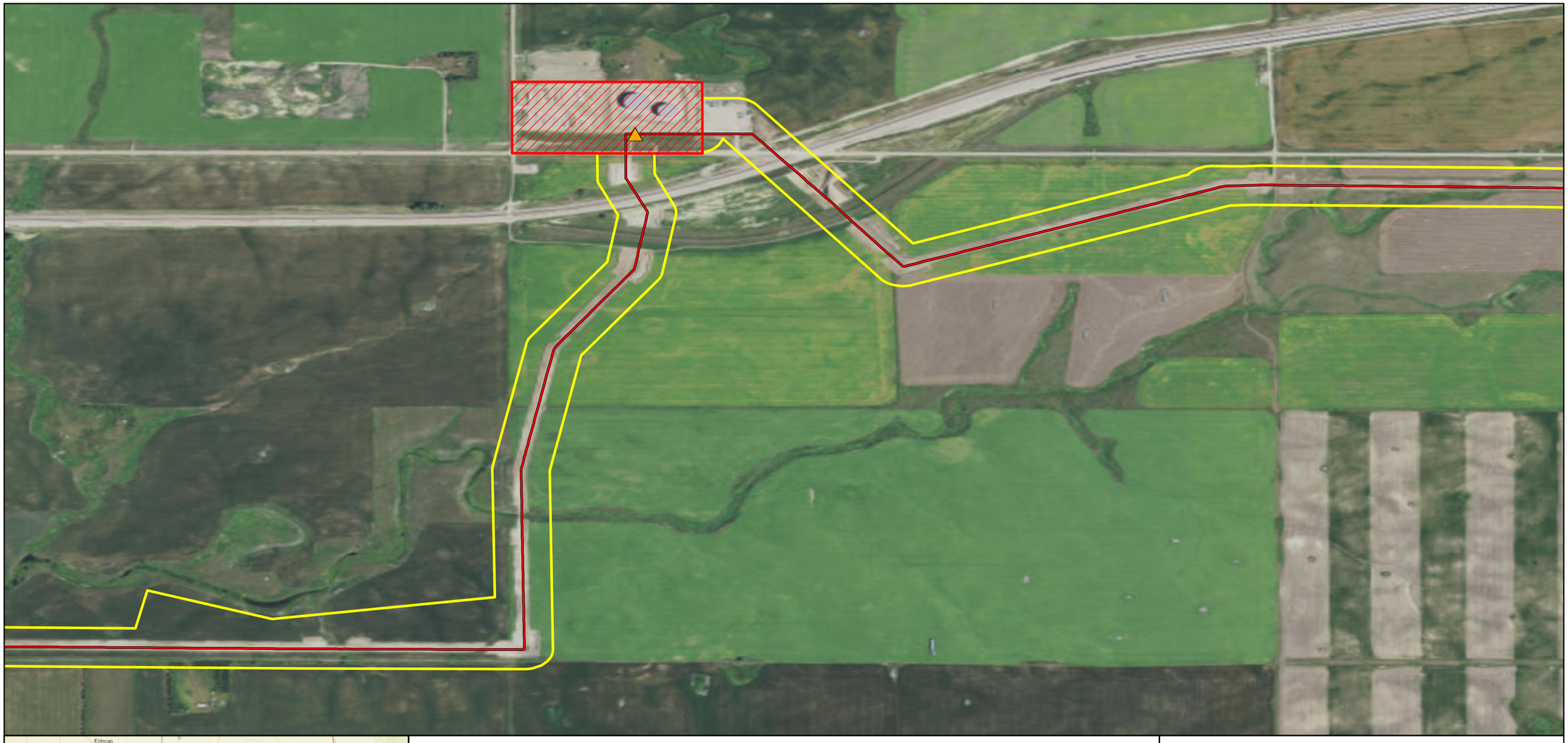

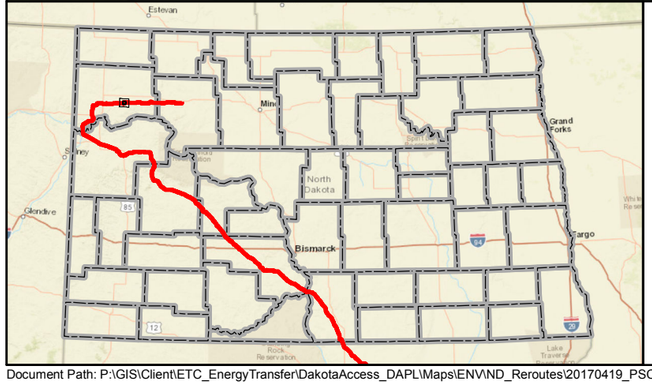

Mainline Valve
Launcher/Receiver Site
As-Built Centerline
Terminal Site
PSC Approved Corridor
County Boundary

0 600 1,200 Feet

DAKOTA ACCESS, LLC

Dakota Access Pipeline Project
North Dakota PSC
As-Built Maps
Williams County, North Dakota

Page 21 of 181	Scale: 1:12,000
GCS WGS 1984	Date: May, 2017

Document Path: P:\GIS\Client\ETC_EnergyTransfer\DakotaAccess_DAPL\Maps\ENV\ND_Reroutes\20170419_PSC_Update\MXD\DAPL_Working.mxd

Author: CW

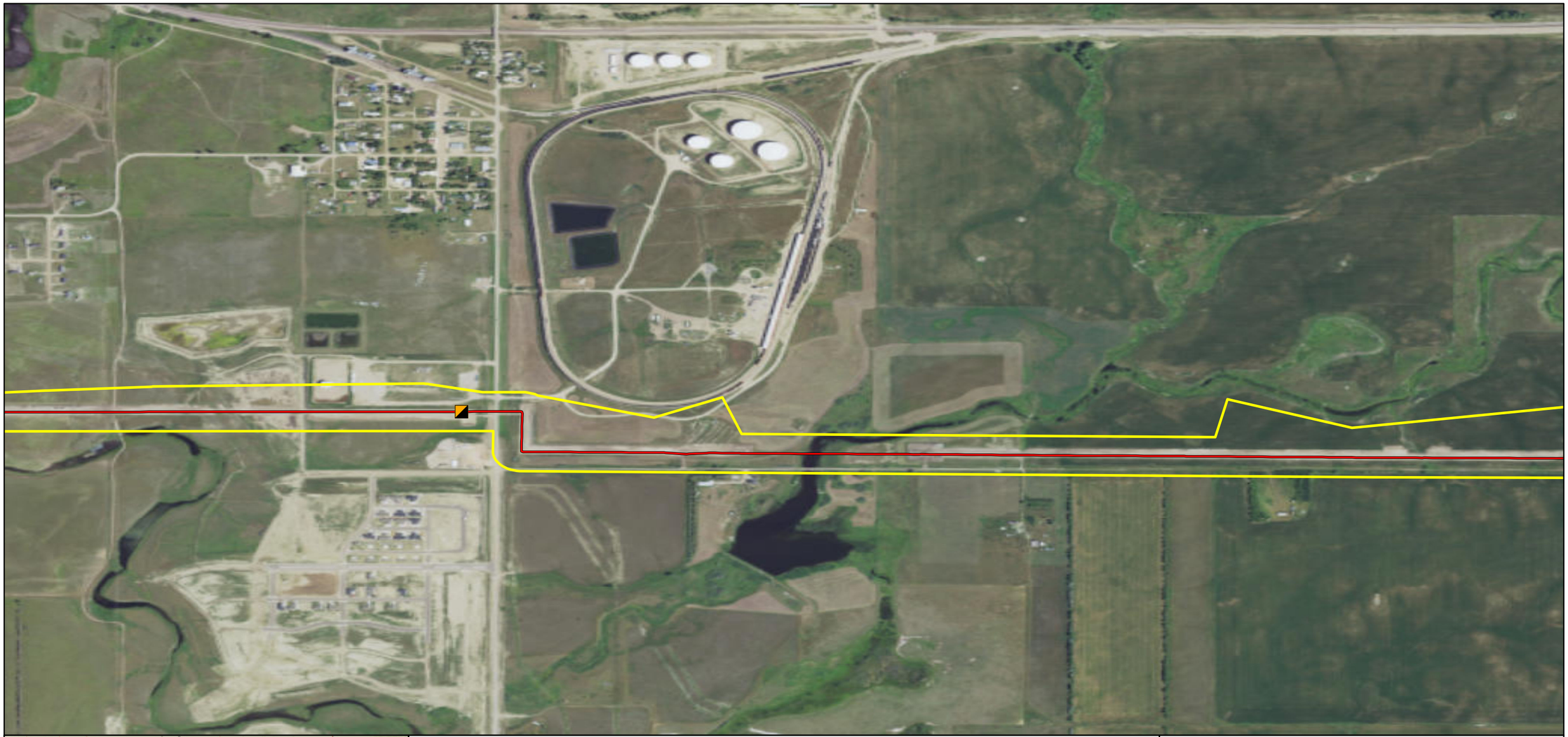

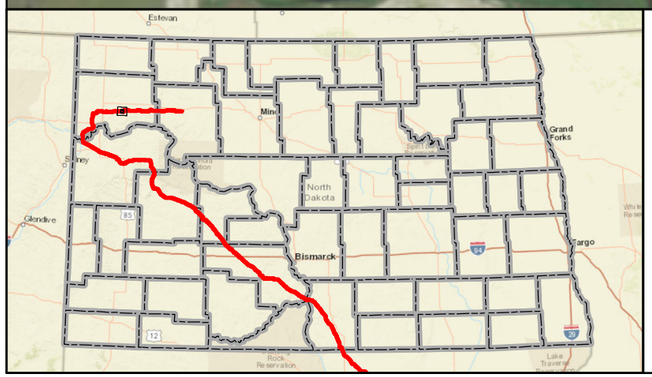

Mainline Valve
Launcher/Receiver Site
As-Built Centerline
Terminal Site
PSC Approved Corridor
County Boundary

Feet
0 600 1,200

DAKOTA ACCESS, LLC

Dakota Access Pipeline Project
North Dakota PSC
As-Built Maps
Williams County, North Dakota

Page 22 of 181	Scale: 1:12,000
GCS WGS 1984	Date: May, 2017

Document Path: P:\GIS\Client\ETC_EnergyTransfer\DakotaAccess_DAPL\Maps\ENV\ND_Reroutes\20170419_PSC_Update\MXD\DAPL_Working.mxd

Author: CW



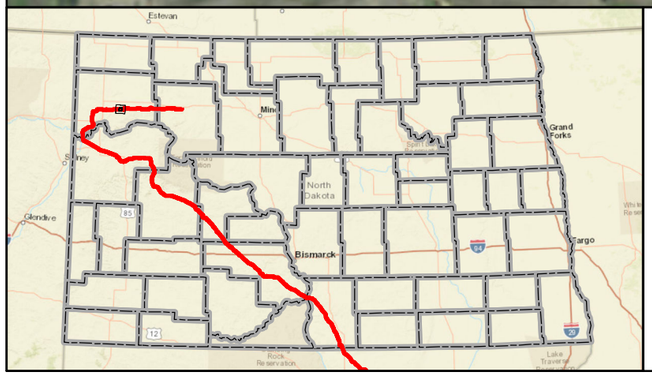

Mainline Valve
Launcher/Receiver Site
As-Built Centerline
Terminal Site
PSC Approved Corridor
County Boundary

Feet
0 600 1,200

DAKOTA ACCESS, LLC

Dakota Access Pipeline Project
North Dakota PSC
As-Built Maps
Williams County, North Dakota

Page 23 of 181	Scale: 1:12,000
GCS WGS 1984	Date: May, 2017

Document Path: P:\GIS\Client\ETC_EnergyTransfer\DakotaAccess_DAPL\Maps\ENV\ND_Reroutes\20170419_PSC_Update\MXD\DAPL_Working.mxd

Author: CW

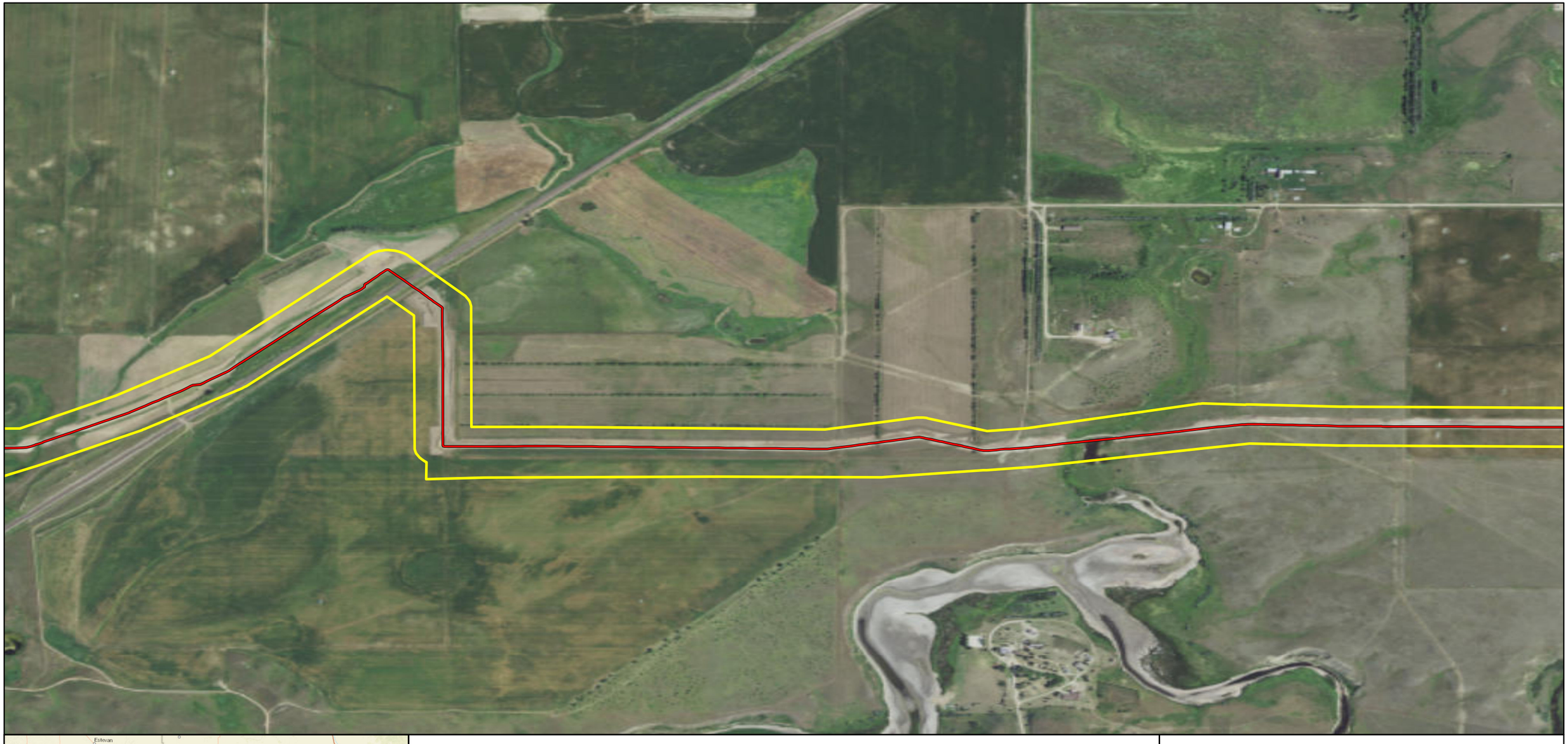

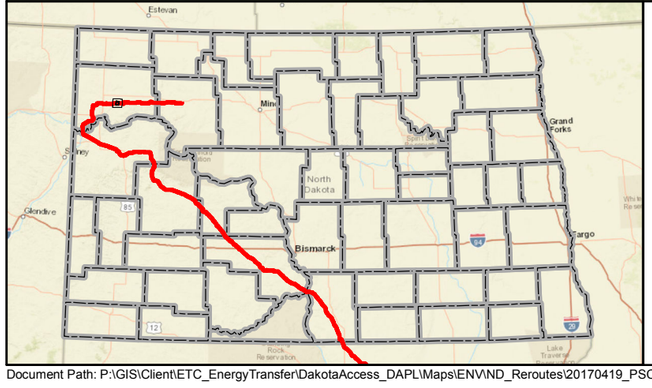

Mainline Valve
Launcher/Receiver Site
As-Built Centerline
Terminal Site
PSC Approved Corridor
County Boundary

Feet
0 600 1,200

DAKOTA ACCESS, LLC

Dakota Access Pipeline Project
North Dakota PSC
As-Built Maps
Williams County, North Dakota

Page 24 of 181	Scale: 1:12,000
GCS WGS 1984	Date: May, 2017

Document Path: P:\GIS\Client\ETC_EnergyTransfer\DakotaAccess_DAPL\Maps\ENV\ND_Reroutes\20170419_PSC_Update\MXD\DAPL_Working.mxd

Author: CW

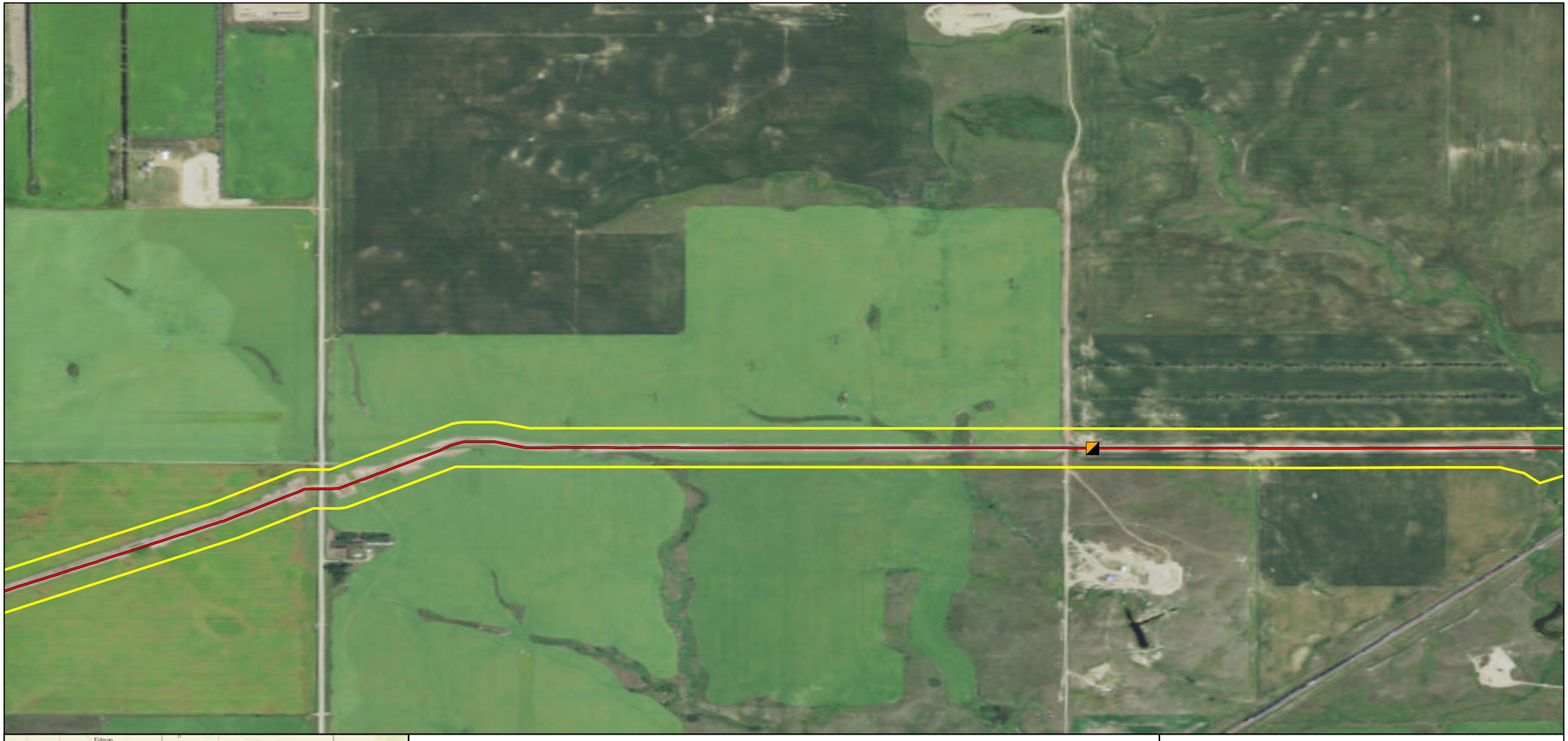

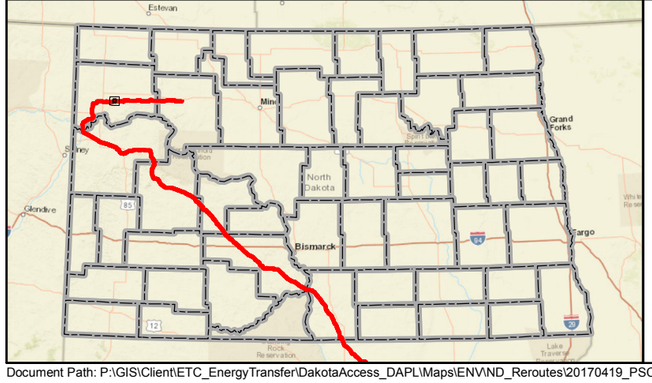

Mainline Valve
Launcher/Receiver Site
As-Built Centerline
Terminal Site
PSC Approved Corridor
County Boundary

0 600 1,200 Feet

DAKOTA ACCESS, LLC

Dakota Access Pipeline Project
North Dakota PSC
As-Built Maps
Williams County, North Dakota

Page 25 of 181	Scale: 1:12,000
GCS WGS 1984	Date: May, 2017

Document Path: P:\GIS\Client\ETC_EnergyTransfer\DakotaAccess_DAPL\Maps\ENV\ND_Reroutes\20170419_PSC_Update\MXD\DAPL_Working.mxd

Author: CW



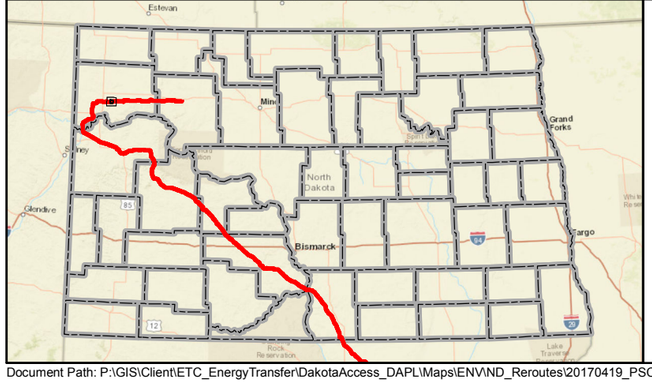

Mainline Valve
Launcher/Receiver Site
As-Built Centerline
Terminal Site
PSC Approved Corridor
County Boundary

0 600 1,200 Feet

DAKOTA ACCESS, LLC

Dakota Access Pipeline Project
North Dakota PSC
As-Built Maps
Williams County, North Dakota

Page 26 of 181	Scale: 1:12,000
GCS WGS 1984	Date: May, 2017

Document Path: P:\GIS\Client\ETC_EnergyTransfer\DakotaAccess_DAPL\Maps\ENV\ND_Reroutes\20170419_PSC_Update\MXD\DAPL_Working.mxd

Author: CW

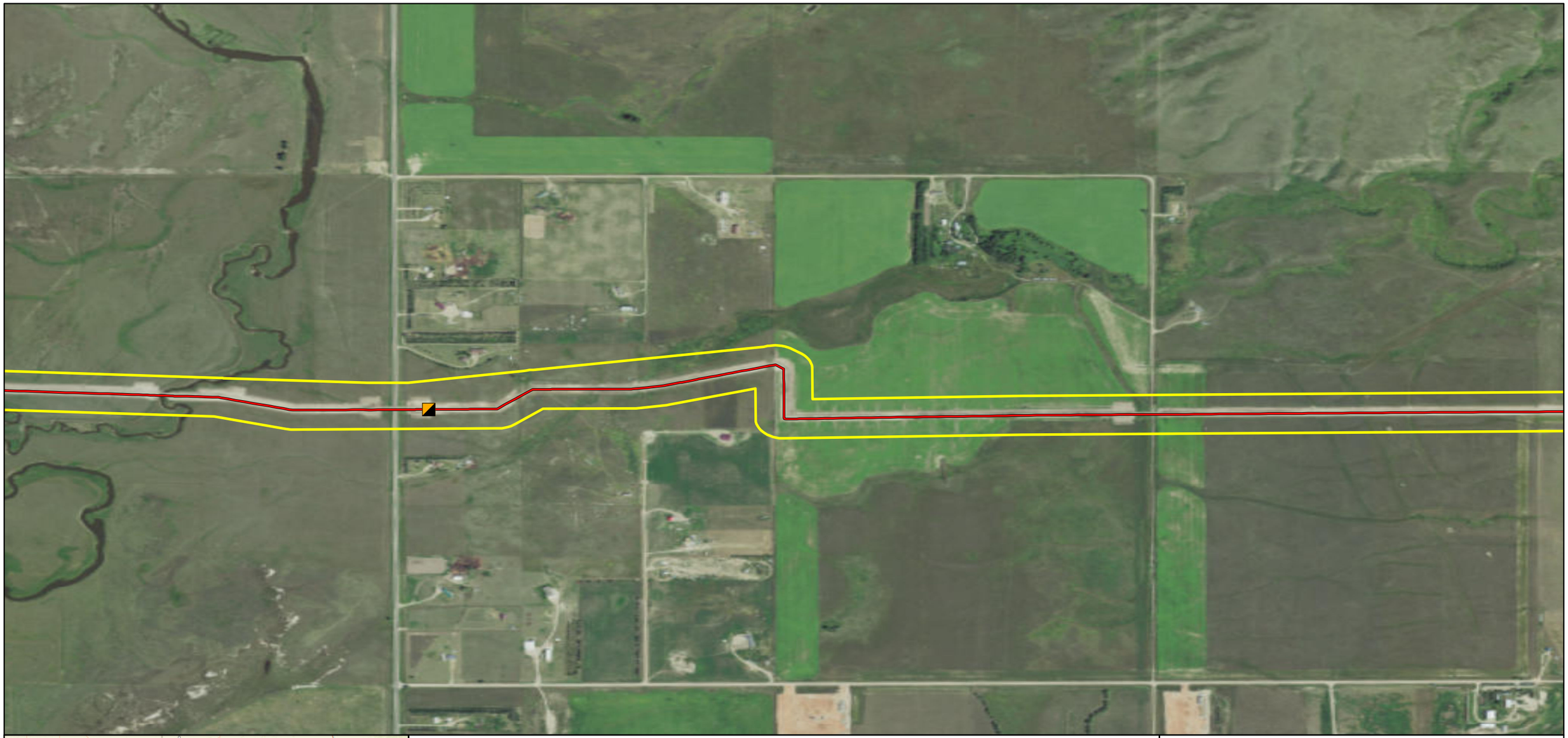

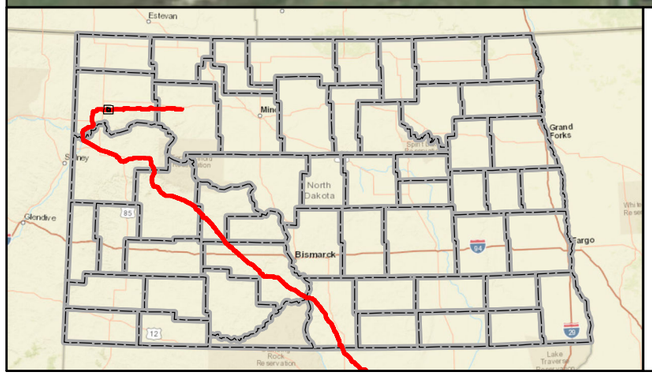

Mainline Valve
Launcher/Receiver Site
As-Built Centerline
Terminal Site
PSC Approved Corridor
County Boundary

Feet
0 600 1,200

DAKOTA ACCESS, LLC

Dakota Access Pipeline Project
North Dakota PSC
As-Built Maps
Williams County, North Dakota

Page 27 of 181	Scale: 1:12,000
GCS WGS 1984	Date: May, 2017

Document Path: P:\GIS\Client\ETC_EnergyTransfer\DakotaAccess_DAPL\Maps\ENV\ND_Reroutes\20170419_PSC_Update\MXD\DAPL_Working.mxd

Author: CW

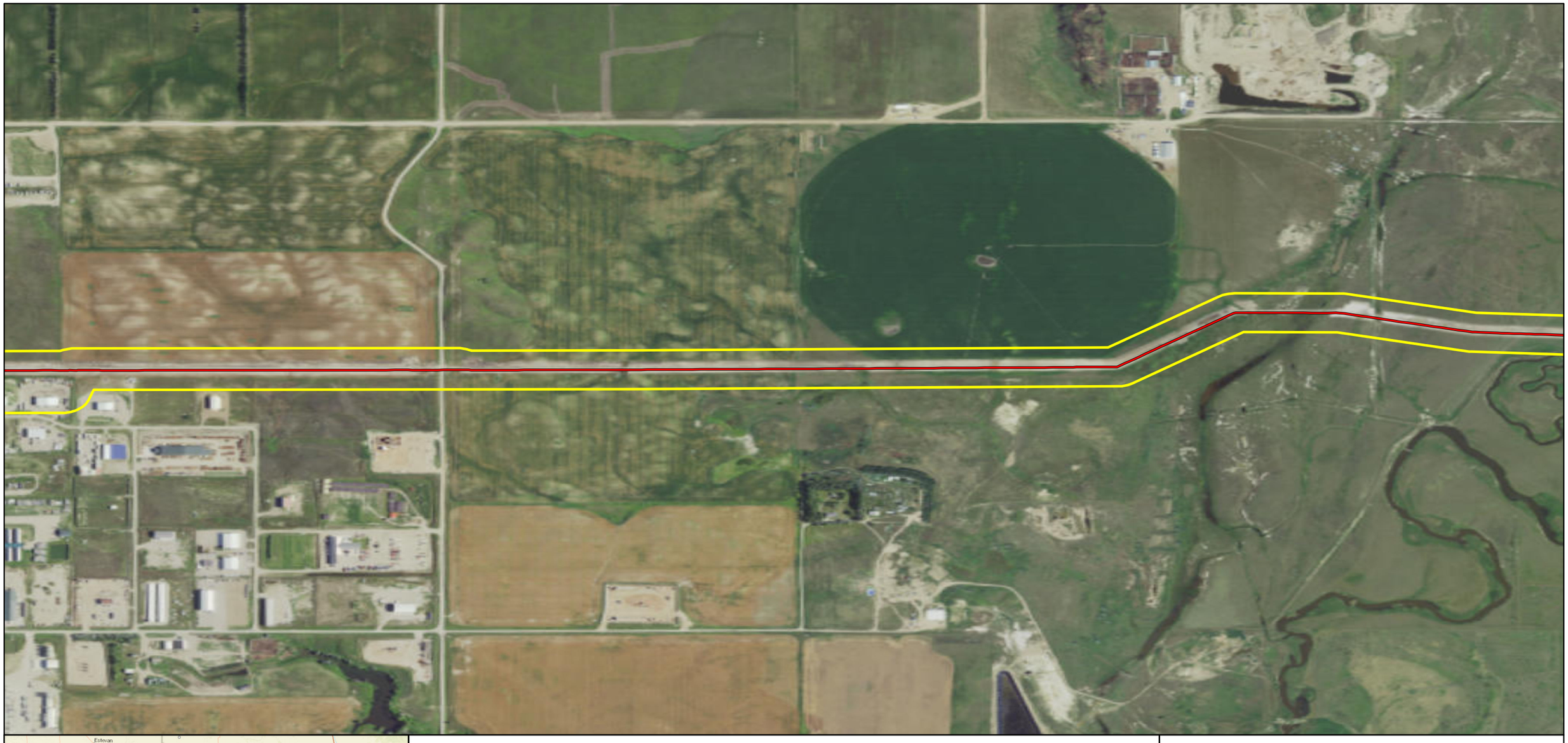

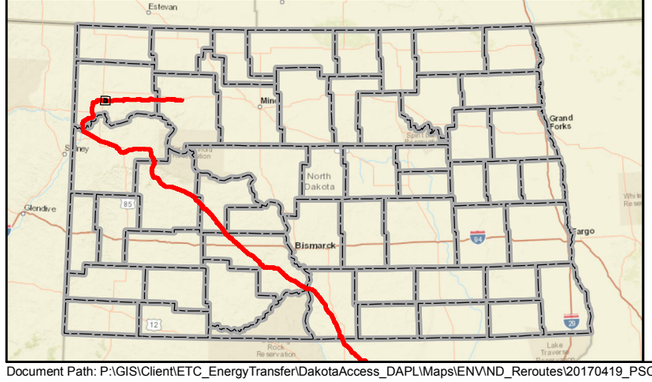

Mainline Valve
Launcher/Receiver Site
As-Built Centerline
Terminal Site
PSC Approved Corridor
County Boundary

Feet
0 600 1,200

DAKOTA ACCESS, LLC

Dakota Access Pipeline Project
North Dakota PSC
As-Built Maps
Williams County, North Dakota

Page 28 of 181	Scale: 1:12,000
GCS WGS 1984	Date: May, 2017

Document Path: P:\GIS\Client\ETC_EnergyTransfer\DakotaAccess_DAPL\Maps\ENV\ND_Reroutes\20170419_PSC_Update\MXD\DAPL_Working.mxd

Author: CW

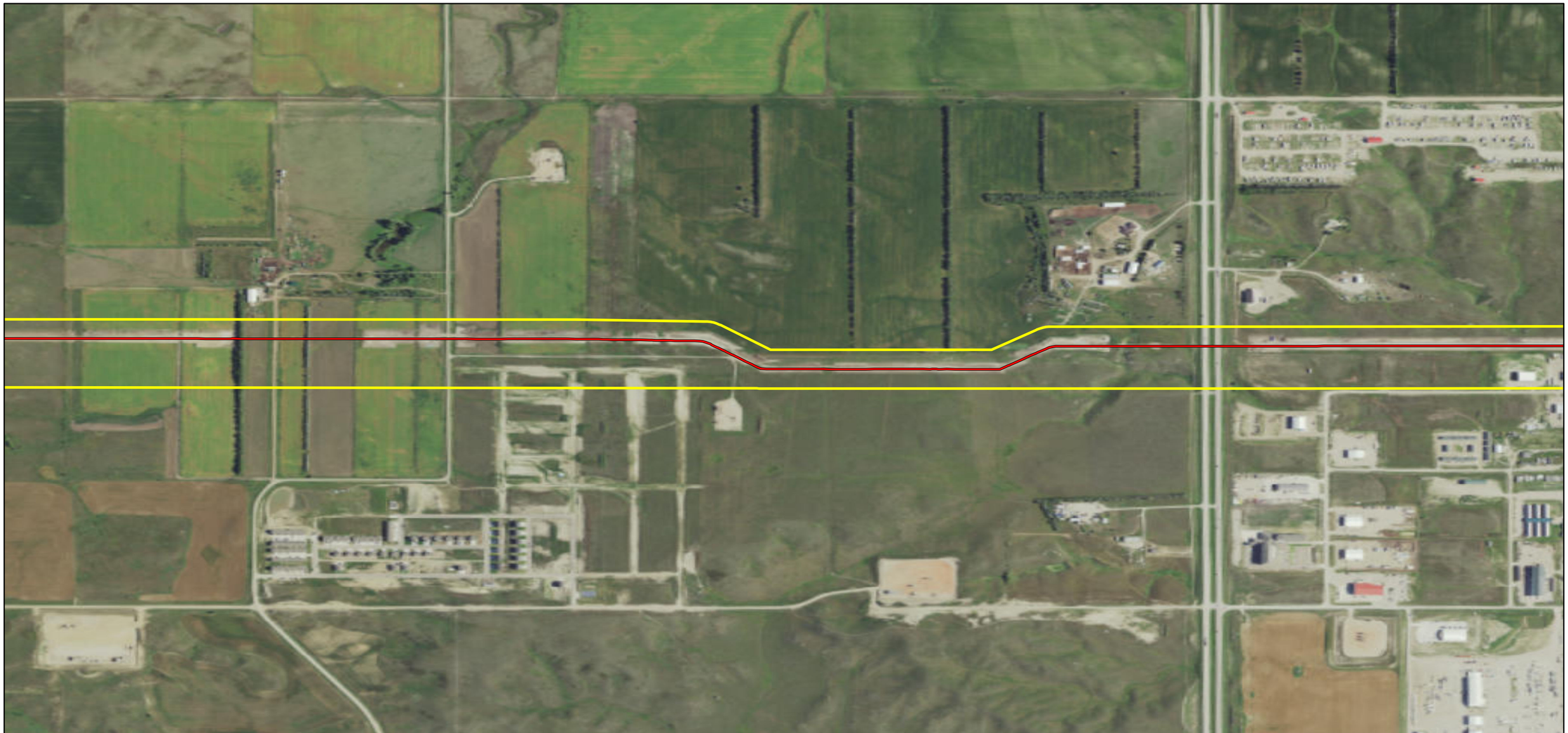

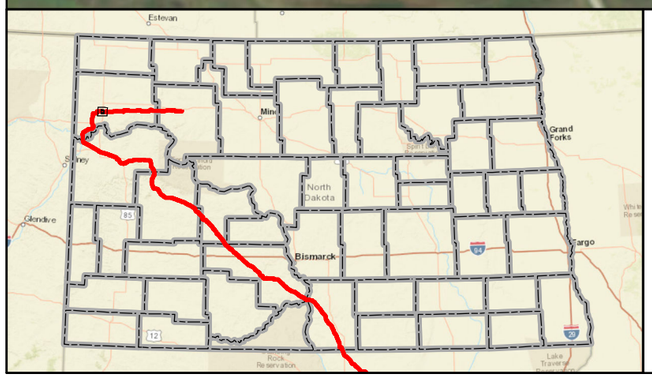

Mainline Valve
Launcher/Receiver Site
As-Built Centerline
Terminal Site
PSC Approved Corridor
County Boundary

Feet
0 600 1,200

DAKOTA ACCESS, LLC

Dakota Access Pipeline Project
North Dakota PSC
As-Built Maps
Williams County, North Dakota

Page 29 of 181	Scale: 1:12,000
GCS WGS 1984	Date: May, 2017

Document Path: P:\GIS\Client\ETC_EnergyTransfer\DakotaAccess_DAPL\Maps\ENV\ND_Reroutes\20170419_PSC_Update\MXD\DAPL_Working.mxd

Author: CW

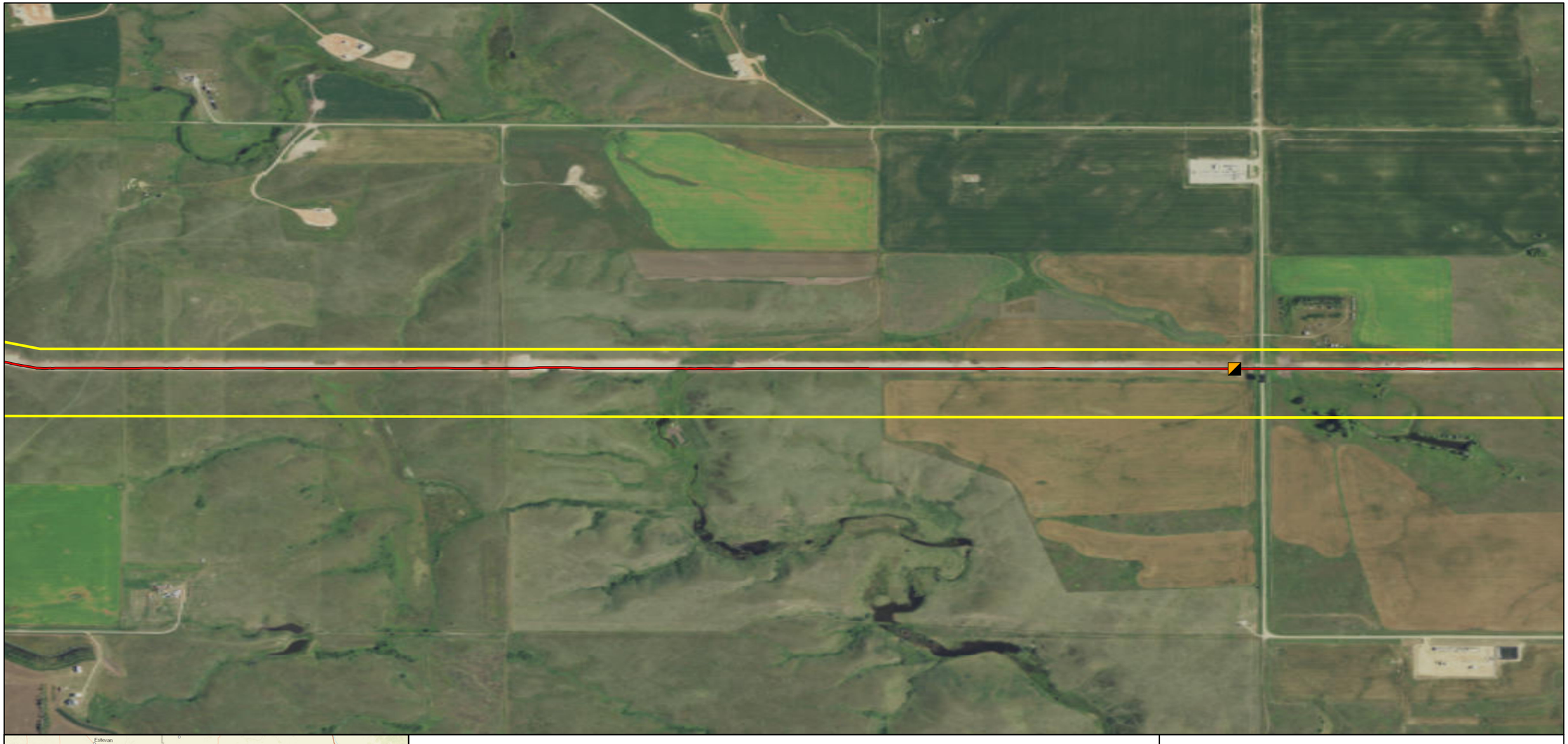

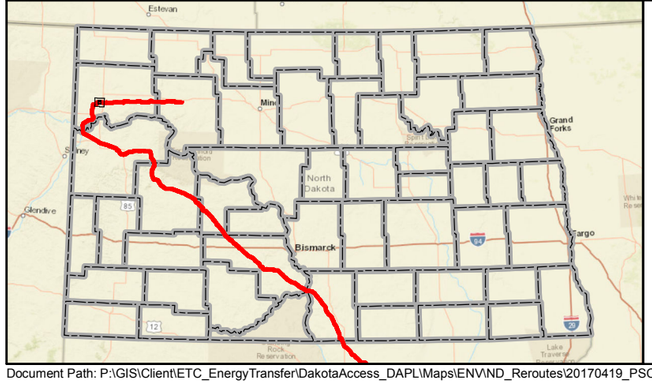

Mainline Valve
Launcher/Receiver Site
As-Built Centerline
Terminal Site
PSC Approved Corridor
County Boundary

0 600 1,200 Feet

DAKOTA ACCESS, LLC

Dakota Access Pipeline Project
North Dakota PSC
As-Built Maps
Williams County, North Dakota

Page 30 of 181	Scale: 1:12,000
GCS WGS 1984	Date: May, 2017

Document Path: P:\GIS\Client\ETC_EnergyTransfer\DakotaAccess_DAPL\Maps\ENV\ND_Reroutes\20170419_PSC_Update\MXD\DAPL_Working.mxd

Author: CW

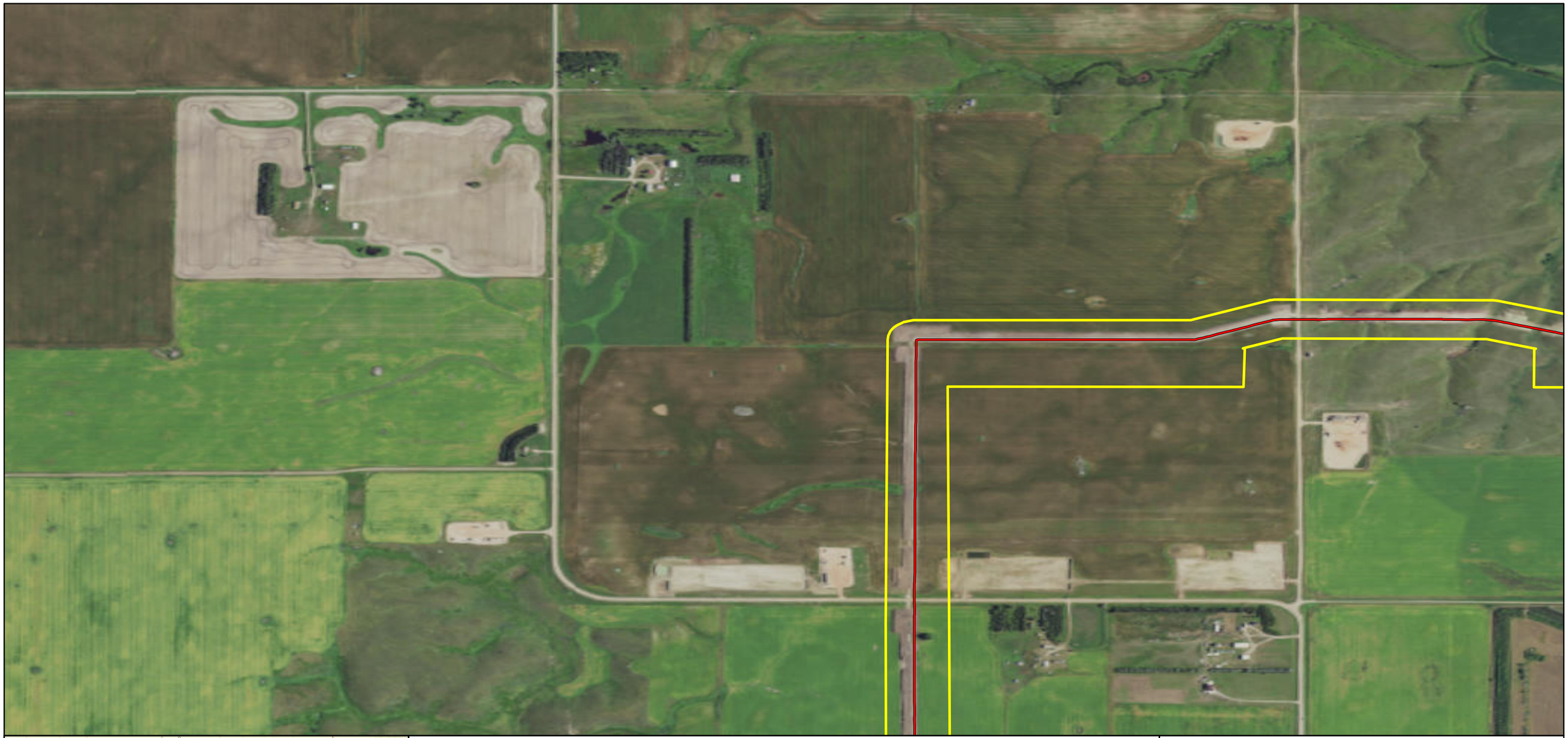

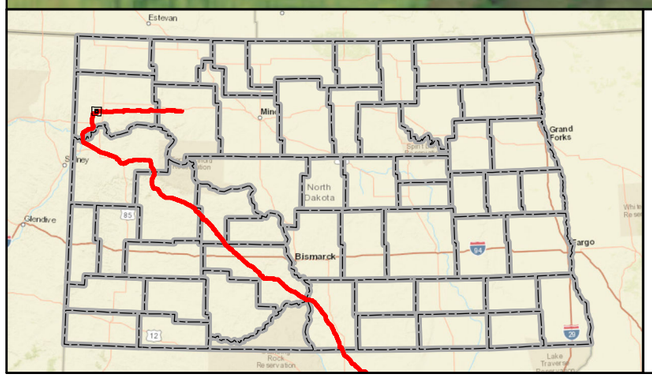

Mainline Valve
Launcher/Receiver Site
As-Built Centerline
Terminal Site
PSC Approved Corridor
County Boundary

Feet
0 600 1,200

DAKOTA ACCESS, LLC

Dakota Access Pipeline Project
North Dakota PSC
As-Built Maps
Williams County, North Dakota

Page 31 of 181	Scale: 1:12,000
GCS WGS 1984	Date: May, 2017

Document Path: P:\GIS\Client\ETC_EnergyTransfer\DakotaAccess_DAPL\Maps\ENV\ND_Reroutes\20170419_PSC_Update\MXD\DAPL_Working.mxd

Author: CW

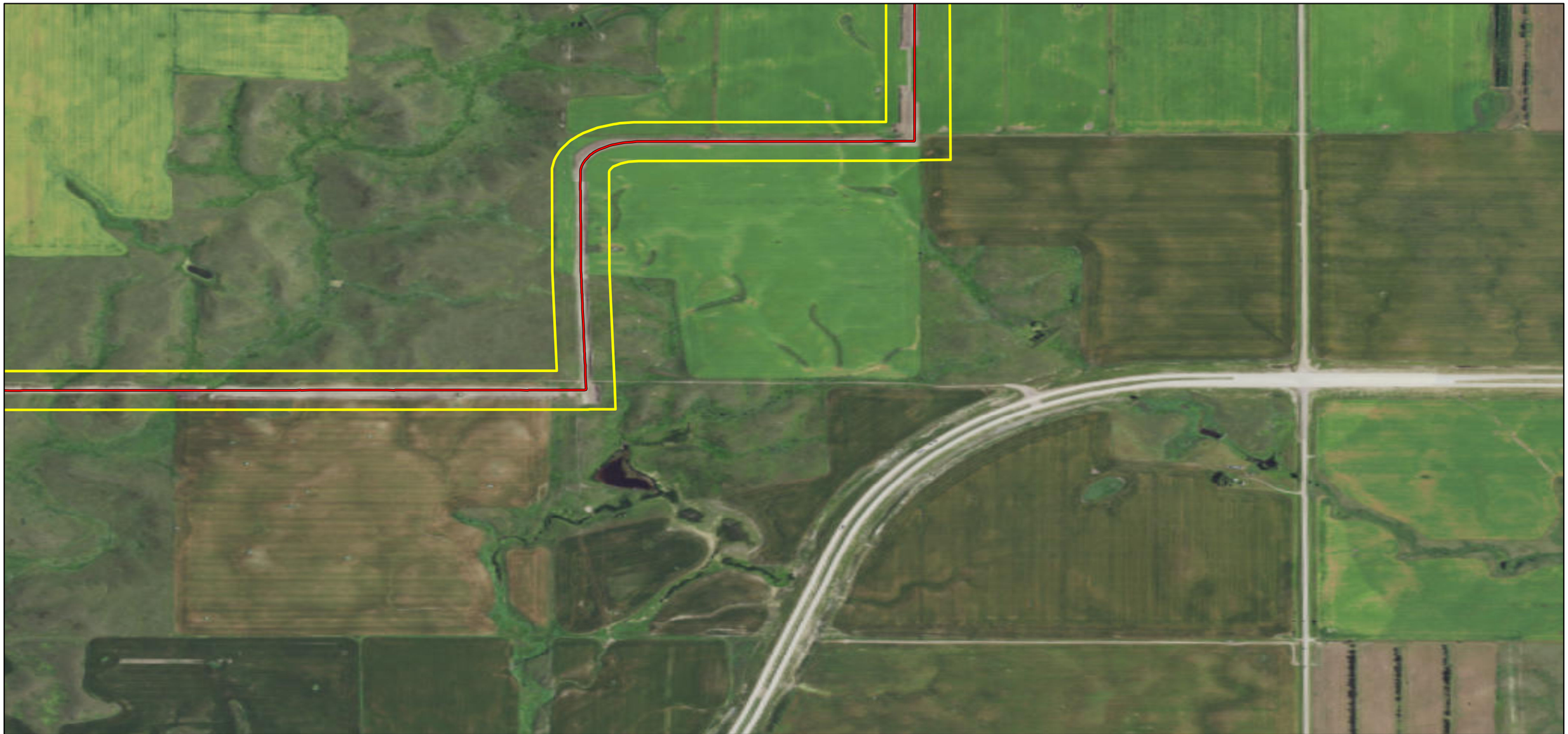

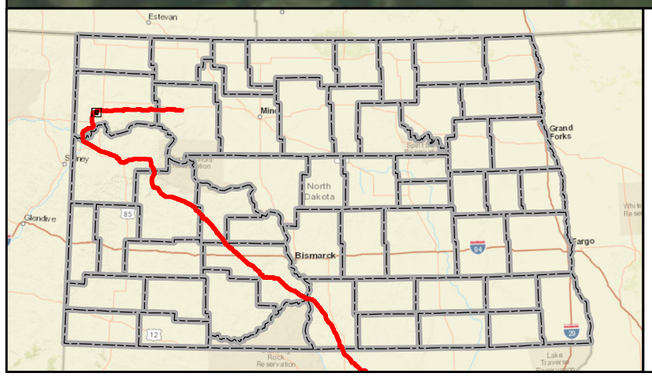

Mainline Valve
Launcher/Receiver Site
As-Built Centerline
Terminal Site
PSC Approved Corridor
County Boundary

Feet
0 600 1,200

DAKOTA ACCESS, LLC

Dakota Access Pipeline Project
North Dakota PSC
As-Built Maps
Williams County, North Dakota

Page 32 of 181	Scale: 1:12,000
GCS WGS 1984	Date: May, 2017

Document Path: P:\GIS\Client\ETC_EnergyTransfer\DakotaAccess_DAPL\Maps\ENV\ND_Reroutes\20170419_PSC_Update\MXD\DAPL_Working.mxd

Author: CW

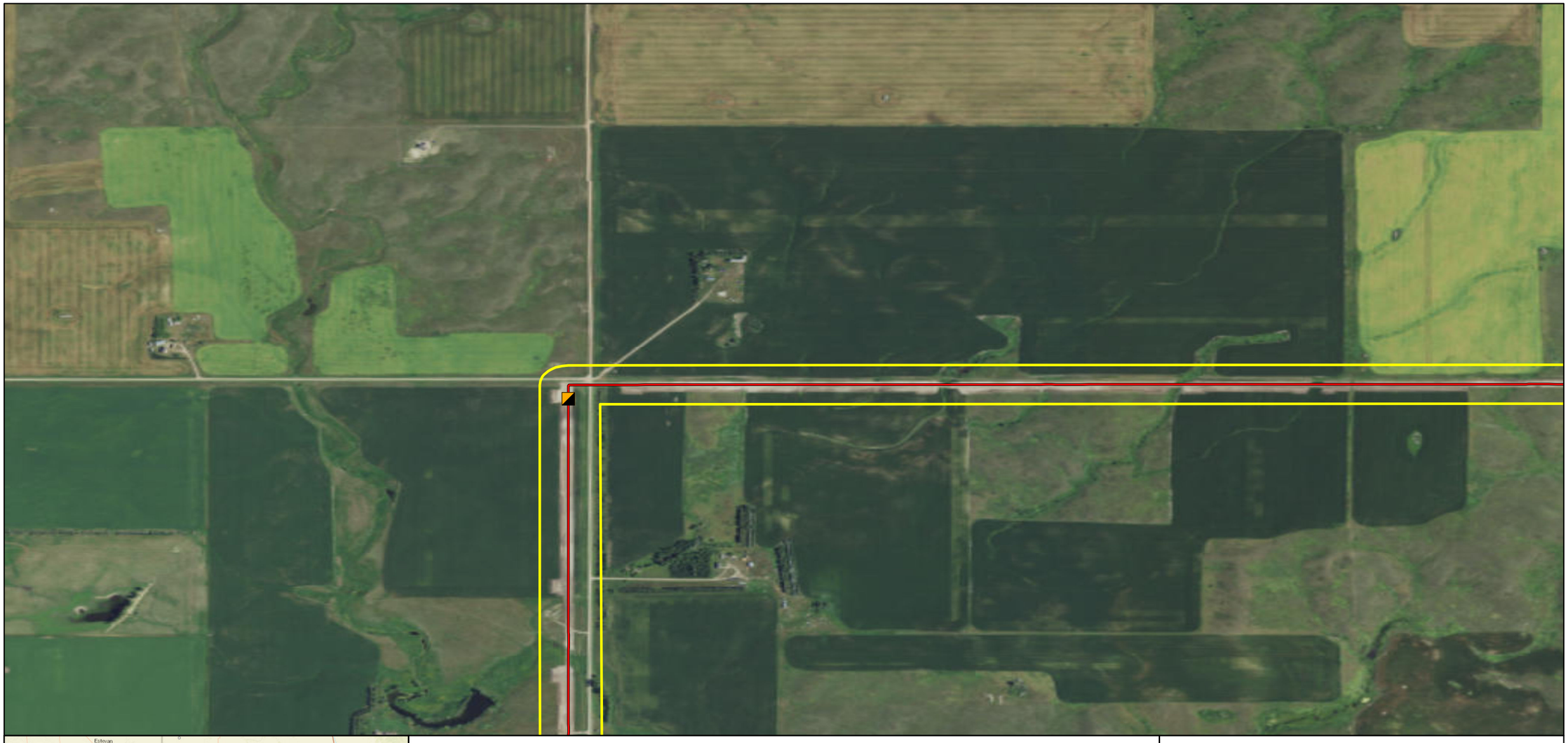

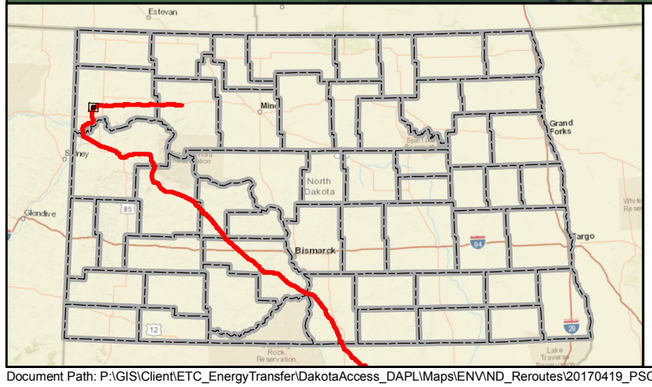

Mainline Valve
Launcher/Receiver Site
As-Built Centerline
Terminal Site
PSC Approved Corridor
County Boundary

0 600 1,200 Feet

DAKOTA ACCESS, LLC

Dakota Access Pipeline Project
North Dakota PSC
As-Built Maps
Williams County, North Dakota

Page 33 of 181	Scale: 1:12,000
GCS WGS 1984	Date: May, 2017

Document Path: P:\GIS\Client\ETC_EnergyTransfer\DakotaAccess_DAPL\Maps\ENV\ND_Reroutes\20170419_PSC_Update\MXD\DAPL_Working.mxd

Author: CW

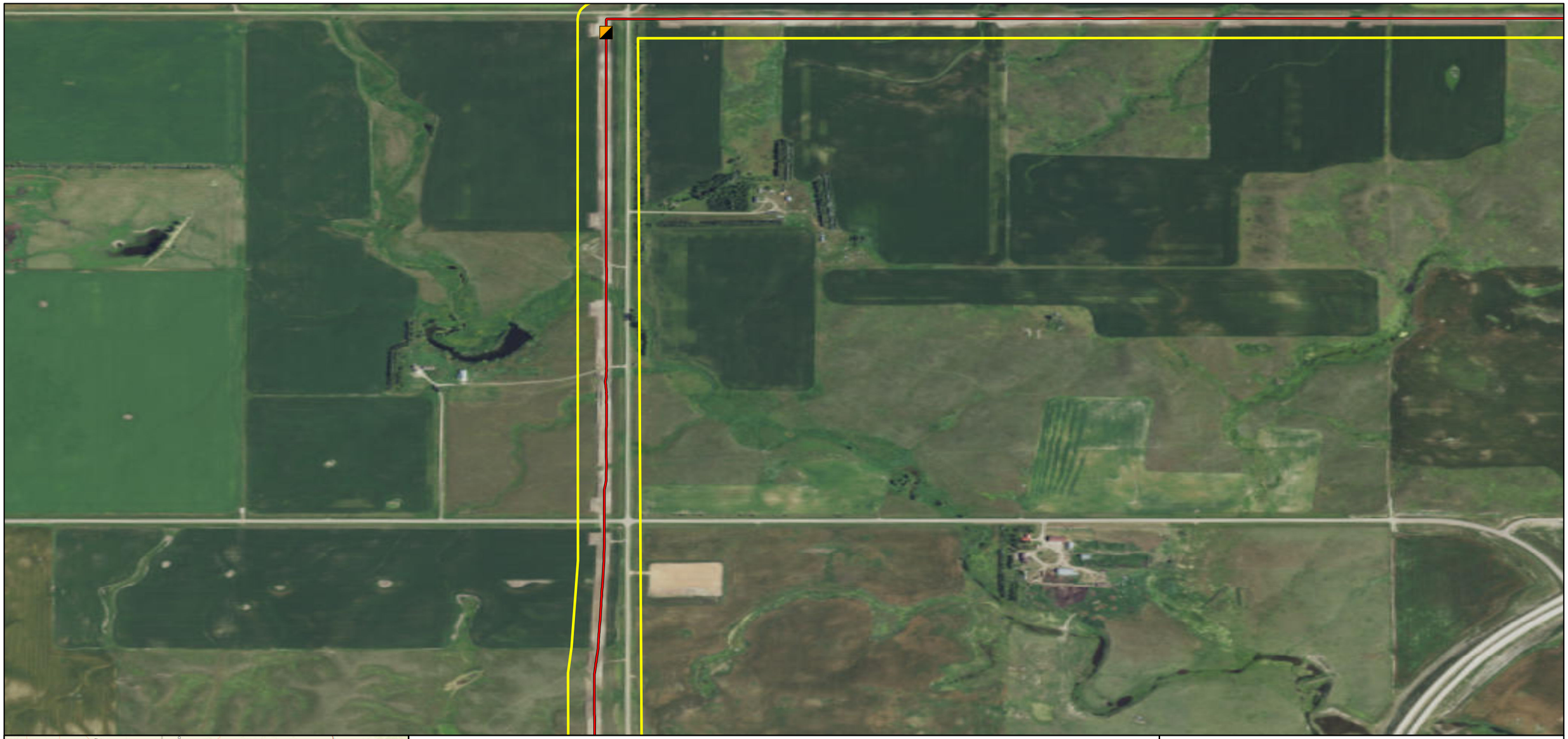

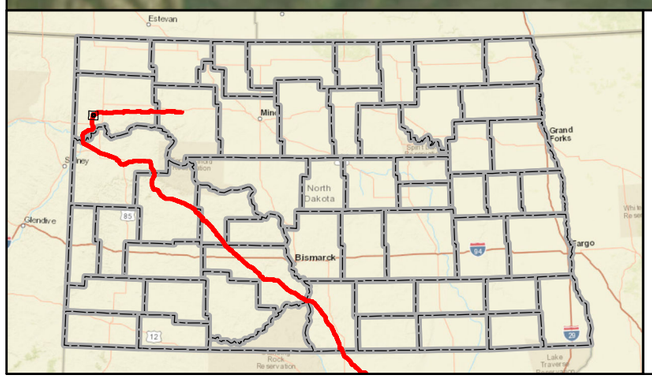

Mainline Valve
Launcher/Receiver Site
As-Built Centerline
Terminal Site
PSC Approved Corridor
County Boundary

Feet
0 600 1,200

DAKOTA ACCESS, LLC

Dakota Access Pipeline Project
North Dakota PSC
As-Built Maps
Williams County, North Dakota

Page 34 of 181	Scale: 1:12,000
GCS WGS 1984	Date: May, 2017

Document Path: P:\GIS\Client\ETC_EnergyTransfer\DakotaAccess_DAPL\Maps\ENV\ND_Reroutes\20170419_PSC_Update\MXD\DAPL_Working.mxd

Author: CW

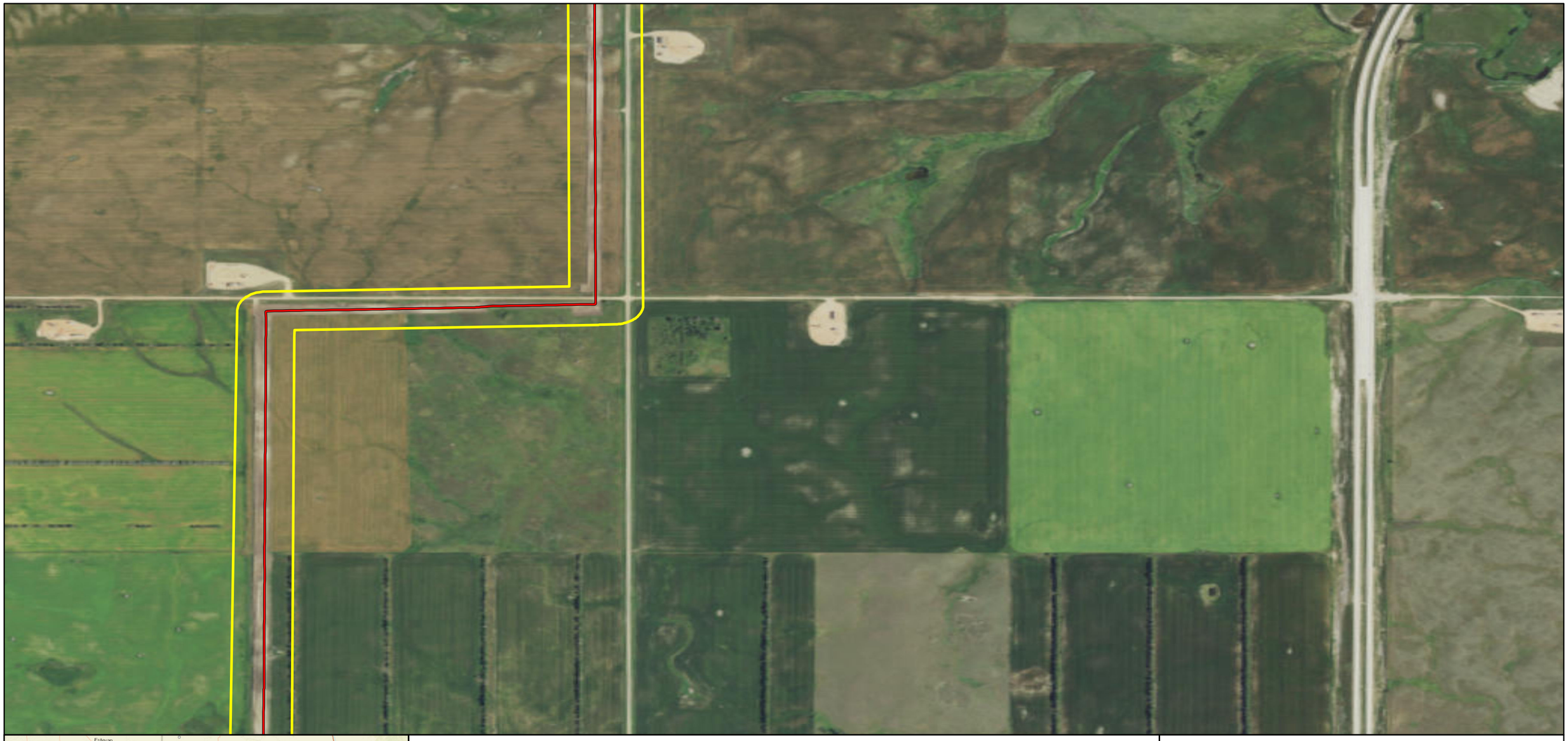

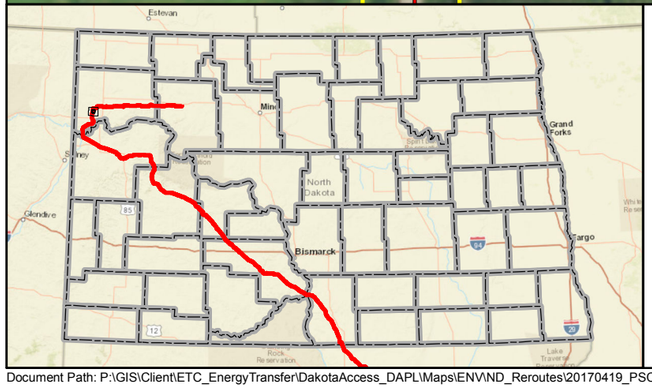

Mainline Valve
Launcher/Receiver Site
As-Built Centerline
Terminal Site
PSC Approved Corridor
County Boundary

0 600 1,200 Feet

DAKOTA ACCESS, LLC

Dakota Access Pipeline Project
North Dakota PSC
As-Built Maps
Williams County, North Dakota

Page 35 of 181	Scale: 1:12,000
GCS WGS 1984	Date: May, 2017

Document Path: P:\GIS\Client\ETC_EnergyTransfer\DakotaAccess_DAPL\Maps\ENV\ND_Reroutes\20170419_PSC_Update\MXD\DAPL_Working.mxd

Author: CW



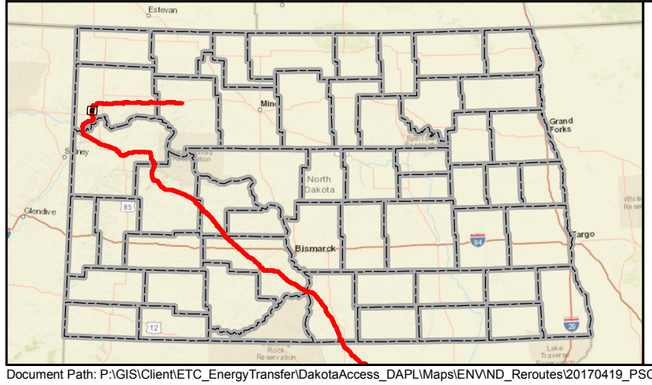

Mainline Valve
Launcher/Receiver Site
As-Built Centerline
Terminal Site
PSC Approved Corridor
County Boundary

Feet
0 600 1,200

DAKOTA ACCESS, LLC

Dakota Access Pipeline Project
North Dakota PSC
As-Built Maps
Williams County, North Dakota

Page 36 of 181	Scale: 1:12,000
GCS WGS 1984	Date: May, 2017

Document Path: P:\GIS\Client\ETC_EnergyTransfer\DakotaAccess_DAPL\Maps\ENV\ND_Reroutes\20170419_PSC_Update\MXD\DAPL_Working.mxd

Author: CW



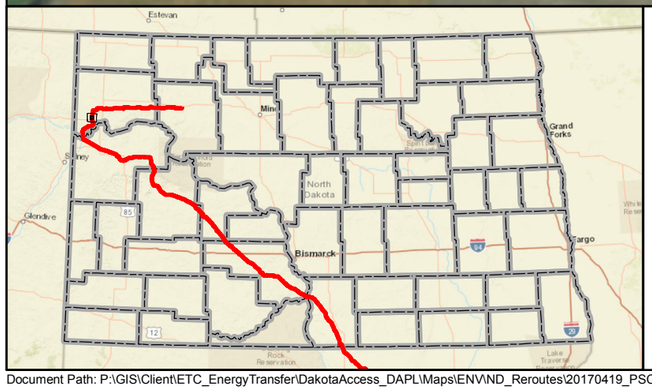

Mainline Valve
Launcher/Receiver Site
As-Built Centerline
Terminal Site
PSC Approved Corridor
County Boundary

Feet
0 600 1,200

DAKOTA ACCESS, LLC

Dakota Access Pipeline Project
North Dakota PSC
As-Built Maps
Williams County, North Dakota

Page 37 of 181	Scale: 1:12,000
GCS WGS 1984	Date: May, 2017

Document Path: P:\GIS\Client\ETC_EnergyTransfer\DakotaAccess_DAPL\Maps\ENV\ND_Reroutes\20170419_PSC_Update\MXD\DAPL_Working.mxd

Author: CW

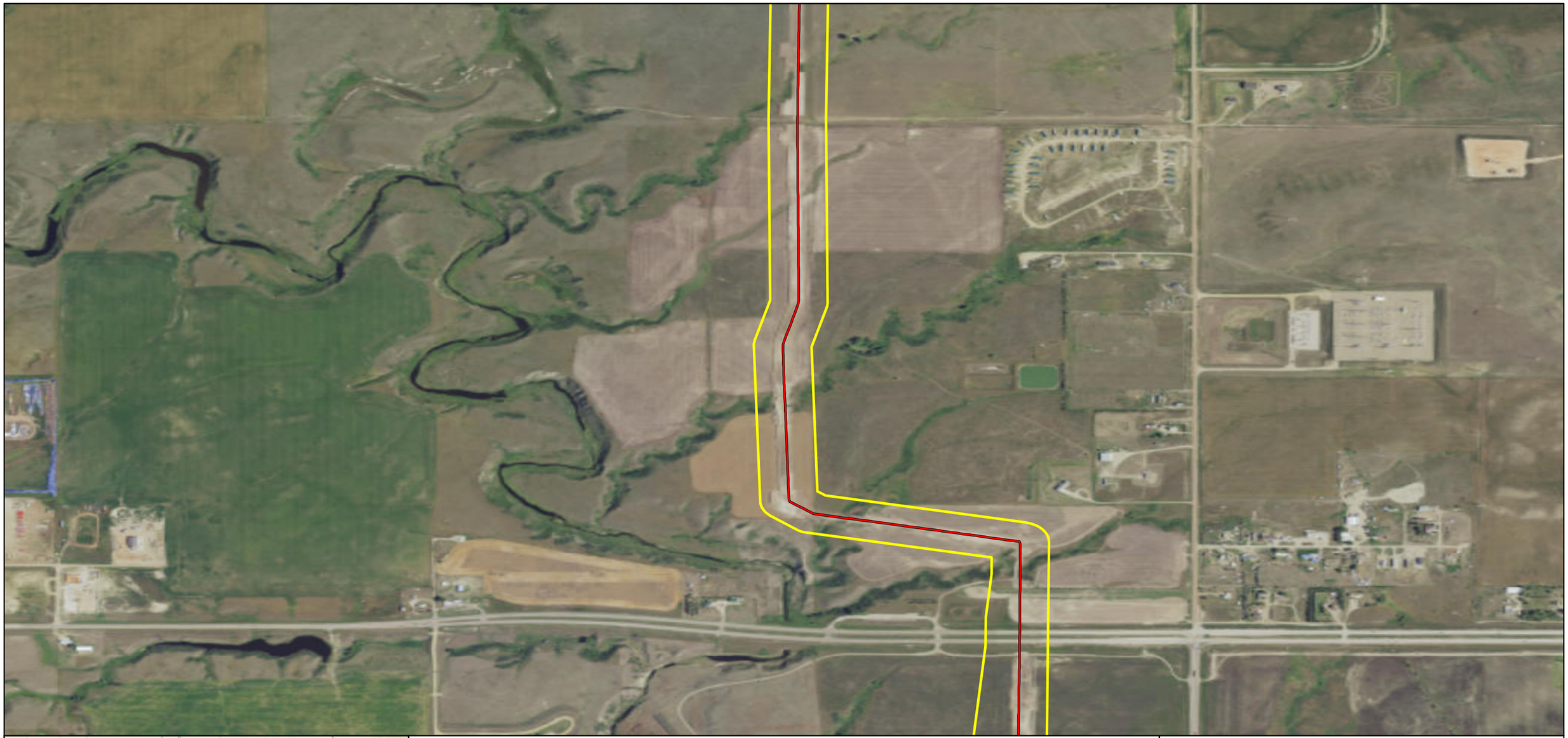

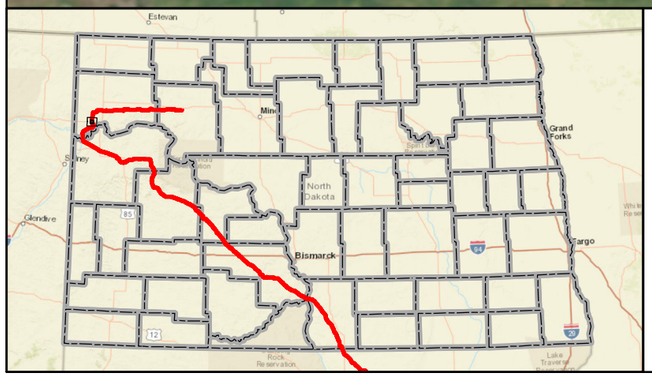

Mainline Valve
Launcher/Receiver Site
As-Built Centerline
Terminal Site
PSC Approved Corridor
County Boundary

Feet
0 600 1,200

DAKOTA ACCESS, LLC

Dakota Access Pipeline Project
North Dakota PSC
As-Built Maps
Williams County, North Dakota

Page 38 of 181	Scale: 1:12,000
GCS WGS 1984	Date: May, 2017

Document Path: P:\GIS\Client\ETC_EnergyTransfer\DakotaAccess_DAPL\Maps\ENV\ND_Reroutes\20170419_PSC_Update\MXD\DAPL_Working.mxd

Author: CW

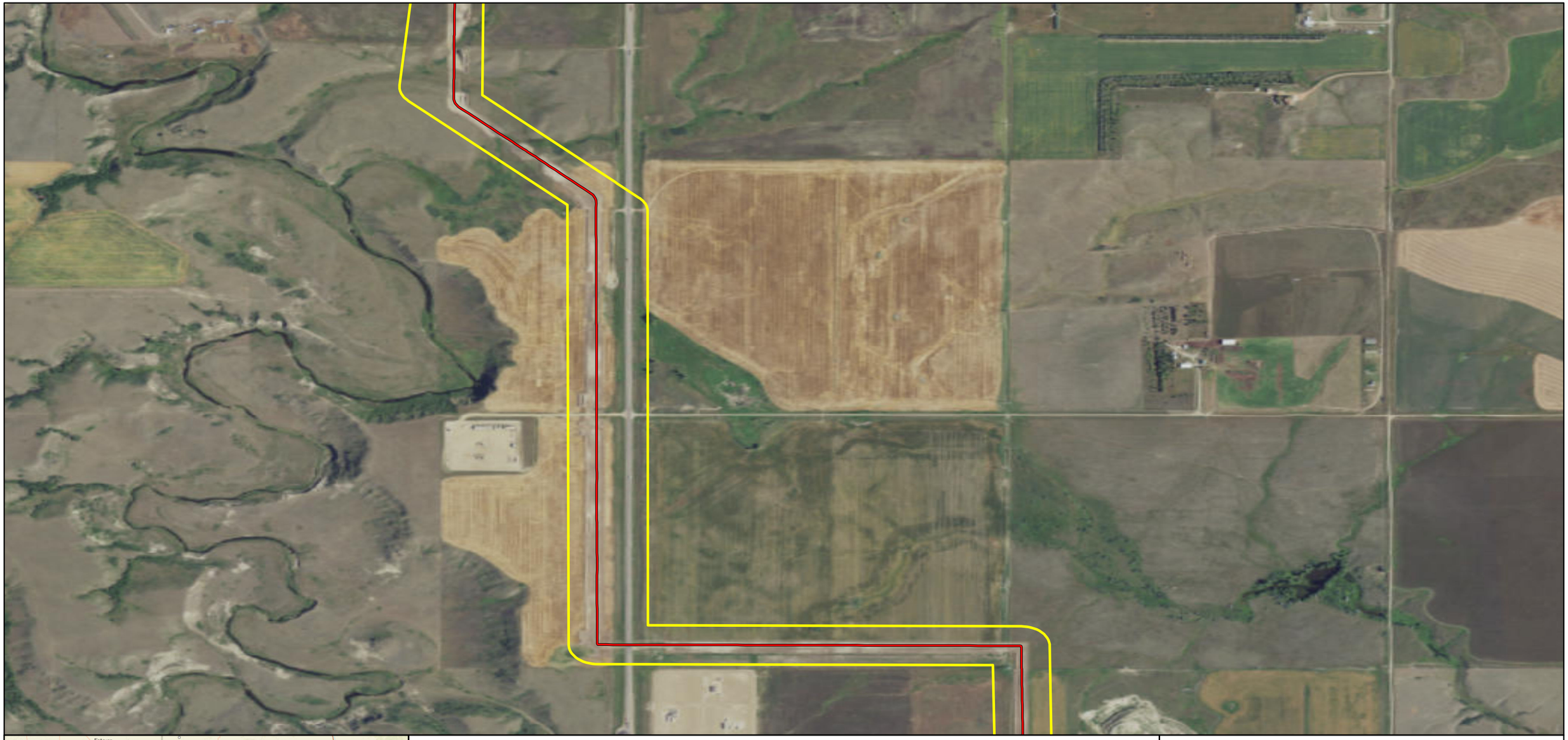

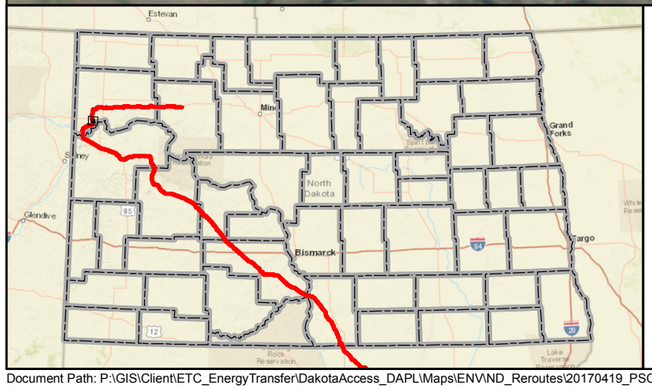

- Mainline Valve
- Launcher/Receiver Site
- As-Built Centerline
- Terminal Site
- PSC Approved Corridor
- County Boundary

Feet
0 600 1,200

DAKOTA ACCESS, LLC

Dakota Access Pipeline Project
North Dakota PSC
As-Built Maps
Williams County, North Dakota

Page 39 of 181	Scale: 1:12,000
GCS WGS 1984	Date: May, 2017

Document Path: P:\GIS\Client\ETC_EnergyTransfer\DakotaAccess_DAPL\Maps\ENV\ND_Reroutes\20170419_PSC_Update\MXD\DAPL_Working.mxd

Author: CW

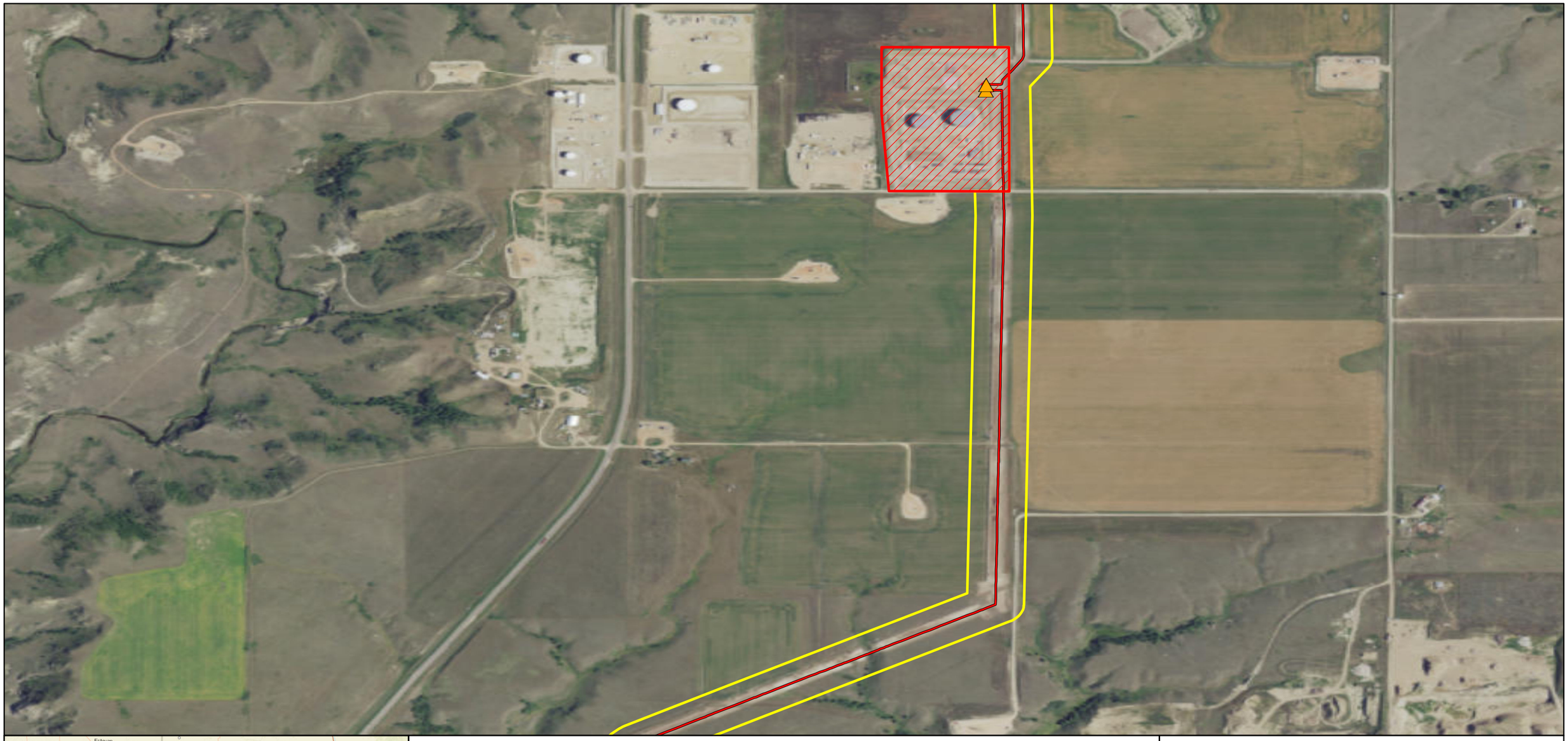

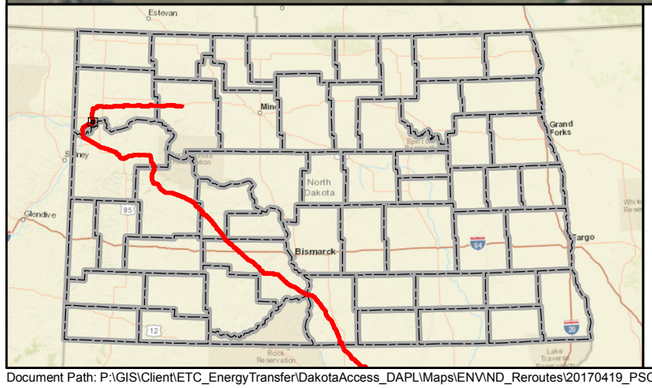

Mainline Valve
Launcher/Receiver Site
As-Built Centerline
Terminal Site
PSC Approved Corridor
County Boundary

0 600 1,200 Feet

DAKOTA ACCESS, LLC

Dakota Access Pipeline Project
North Dakota PSC
As-Built Maps
Williams County, North Dakota

Page 40 of 181	Scale: 1:12,000
GCS WGS 1984	Date: May, 2017

Document Path: P:\GIS\Client\ETC_EnergyTransfer\DakotaAccess_DAPL\Maps\ENV\ND_Reroutes\20170419_PSC_Update\MXD\DAPL_Working.mxd

Author: CW



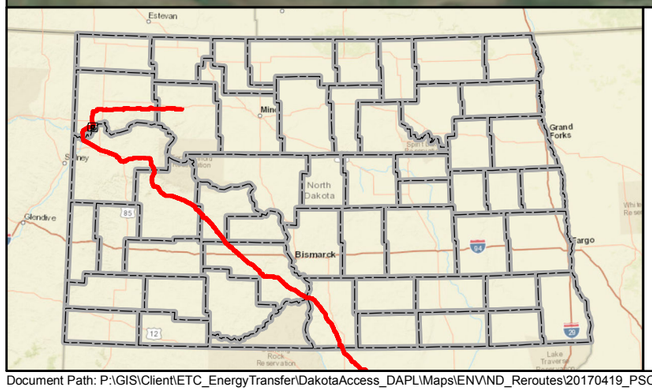

Mainline Valve
Launcher/Receiver Site
As-Built Centerline
Terminal Site
PSC Approved Corridor
County Boundary

Feet
0 600 1,200

DAKOTA ACCESS, LLC

Dakota Access Pipeline Project
North Dakota PSC
As-Built Maps
Williams County, North Dakota

Page 41 of 181	Scale: 1:12,000
GCS WGS 1984	Date: May, 2017

Document Path: P:\GIS\Client\ETC_EnergyTransfer\DakotaAccess_DAPL\Maps\ENV\ND_Reroutes\20170419_PSC_Update\MXD\DAPL_Working.mxd

Author: CW

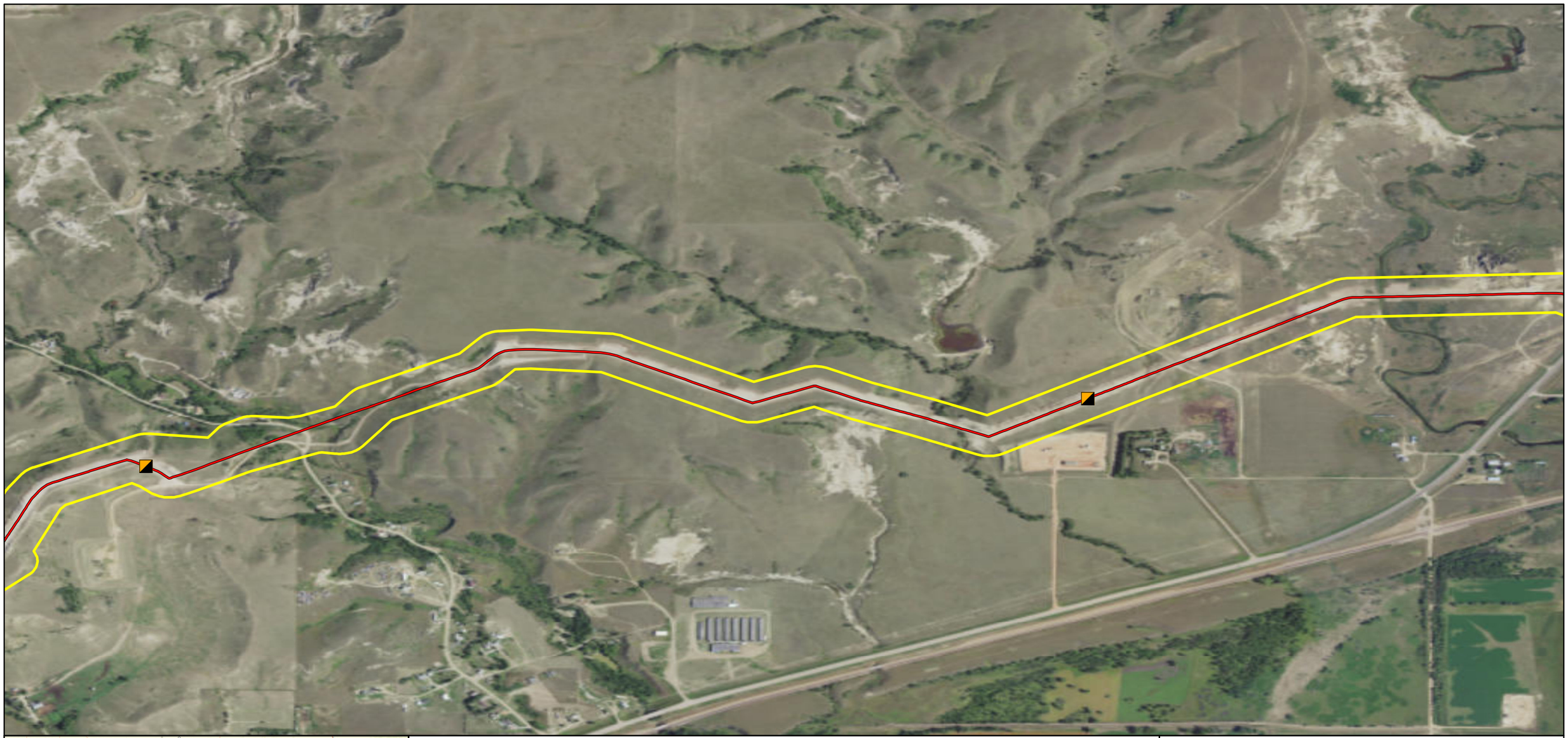

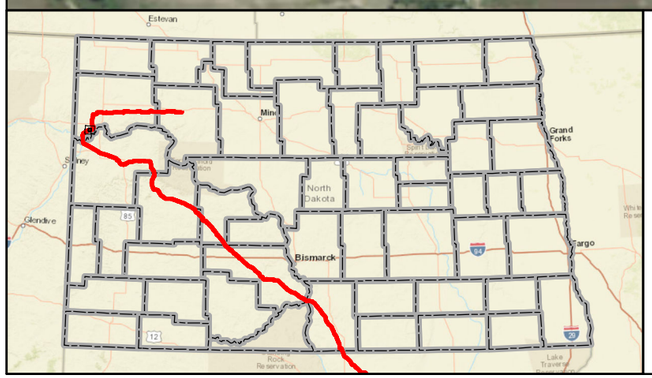

Mainline Valve
Launcher/Receiver Site
As-Built Centerline
Terminal Site
PSC Approved Corridor
County Boundary

0 600 1,200 Feet

DAKOTA ACCESS, LLC

Dakota Access Pipeline Project
North Dakota PSC
As-Built Maps
Williams County, North Dakota

Page 42 of 181	Scale: 1:12,000
GCS WGS 1984	Date: May, 2017

Document Path: P:\GIS\Client\ETC_EnergyTransfer\DakotaAccess_DAPL\Maps\ENV\ND_Reroutes\20170419_PSC_Update\MXD\DAPL_Working.mxd

Author: CW

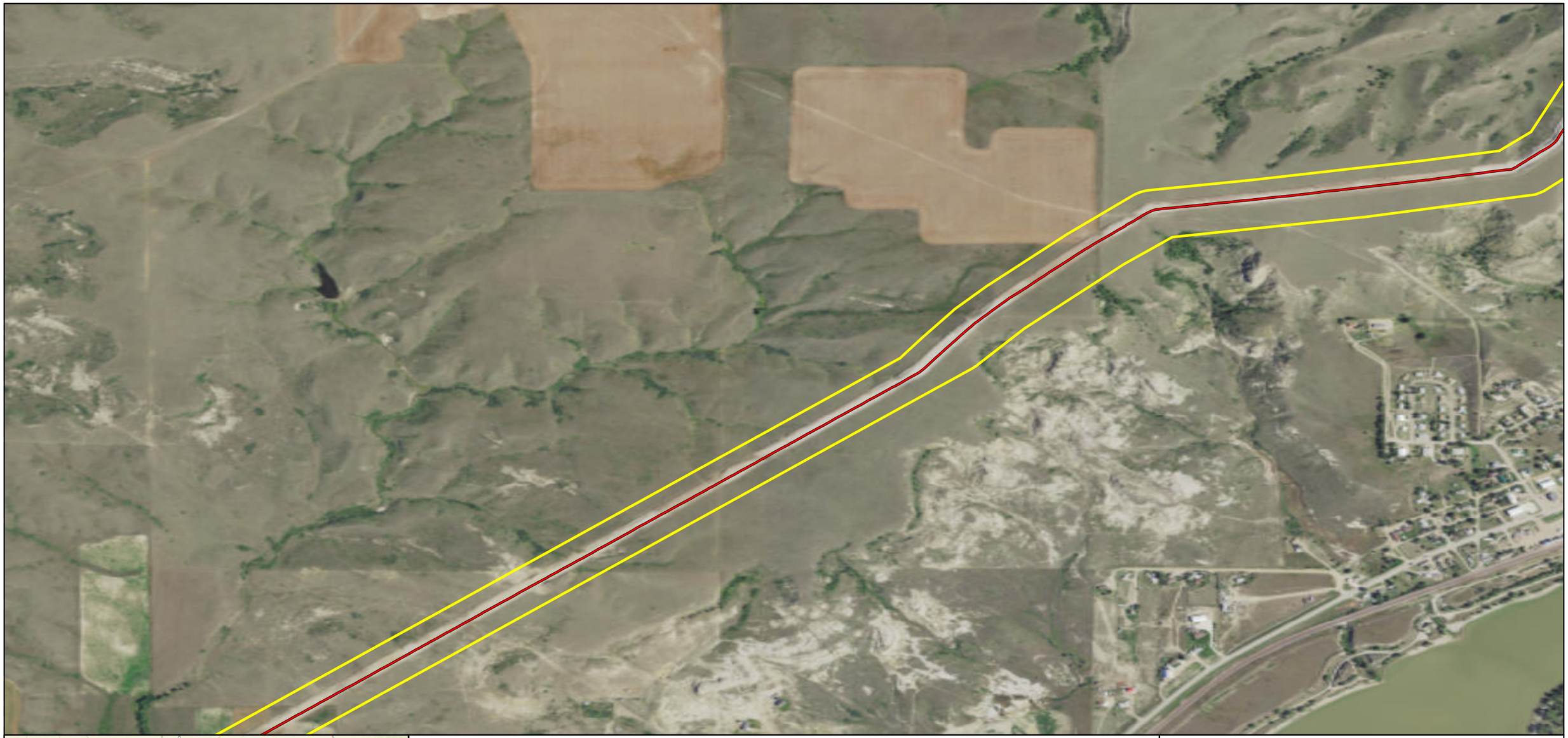

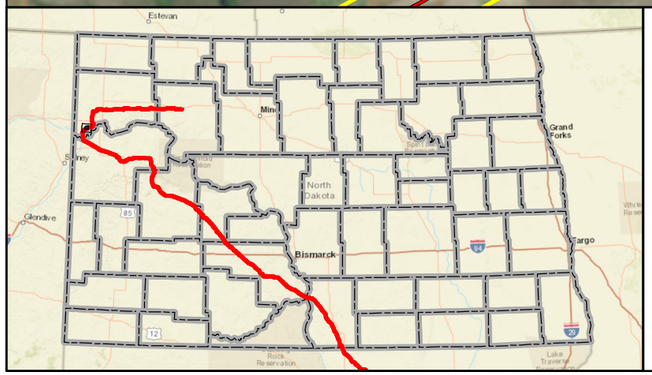

Mainline Valve
Launcher/Receiver Site
As-Built Centerline
Terminal Site
PSC Approved Corridor
County Boundary

Feet
0 600 1,200

DAKOTA ACCESS, LLC

Dakota Access Pipeline Project
North Dakota PSC
As-Built Maps
Williams County, North Dakota

Page 43 of 181	Scale: 1:12,000
GCS WGS 1984	Date: May, 2017

Document Path: P:\GIS\Client\ETC_EnergyTransfer\DakotaAccess_DAPL\Maps\ENV\ND_Reroutes\20170419_PSC_Update\MXD\DAPL_Working.mxd

Author: CW



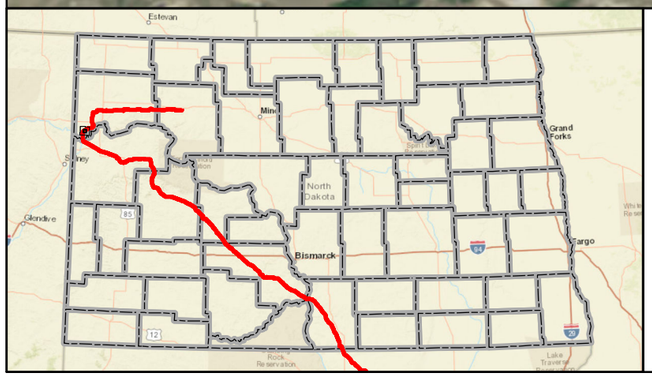

Mainline Valve
Launcher/Receiver Site
As-Built Centerline
Terminal Site
PSC Approved Corridor
County Boundary

0 600 1,200 Feet

DAKOTA ACCESS, LLC

Dakota Access Pipeline Project
North Dakota PSC
As-Built Maps
Williams County, North Dakota

Page 44 of 181	Scale: 1:12,000
GCS WGS 1984	Date: May, 2017

Document Path: P:\GIS\Client\ETC_EnergyTransfer\DakotaAccess_DAPL\Maps\ENV\ND_Reroutes\20170419_PSC_Update\MXD\DAPL_Working.mxd

Author: CW

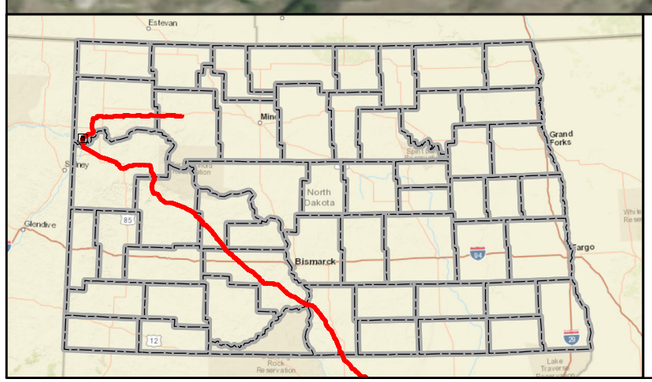

Mainline Valve
Launcher/Receiver Site
As-Built Centerline
Terminal Site
PSC Approved Corridor
County Boundary

Feet
0 600 1,200

DAKOTA ACCESS, LLC

Dakota Access Pipeline Project
North Dakota PSC
As-Built Maps
Williams County, North Dakota

Page 45 of 181	Scale: 1:12,000
GCS WGS 1984	Date: May, 2017

Document Path: P:\GIS\Client\ETC_EnergyTransfer\DakotaAccess_DAPL\Maps\ENV\ND_Reroutes\20170419_PSC_Update\MXD\DAPL_Working.mxd

Author: CW

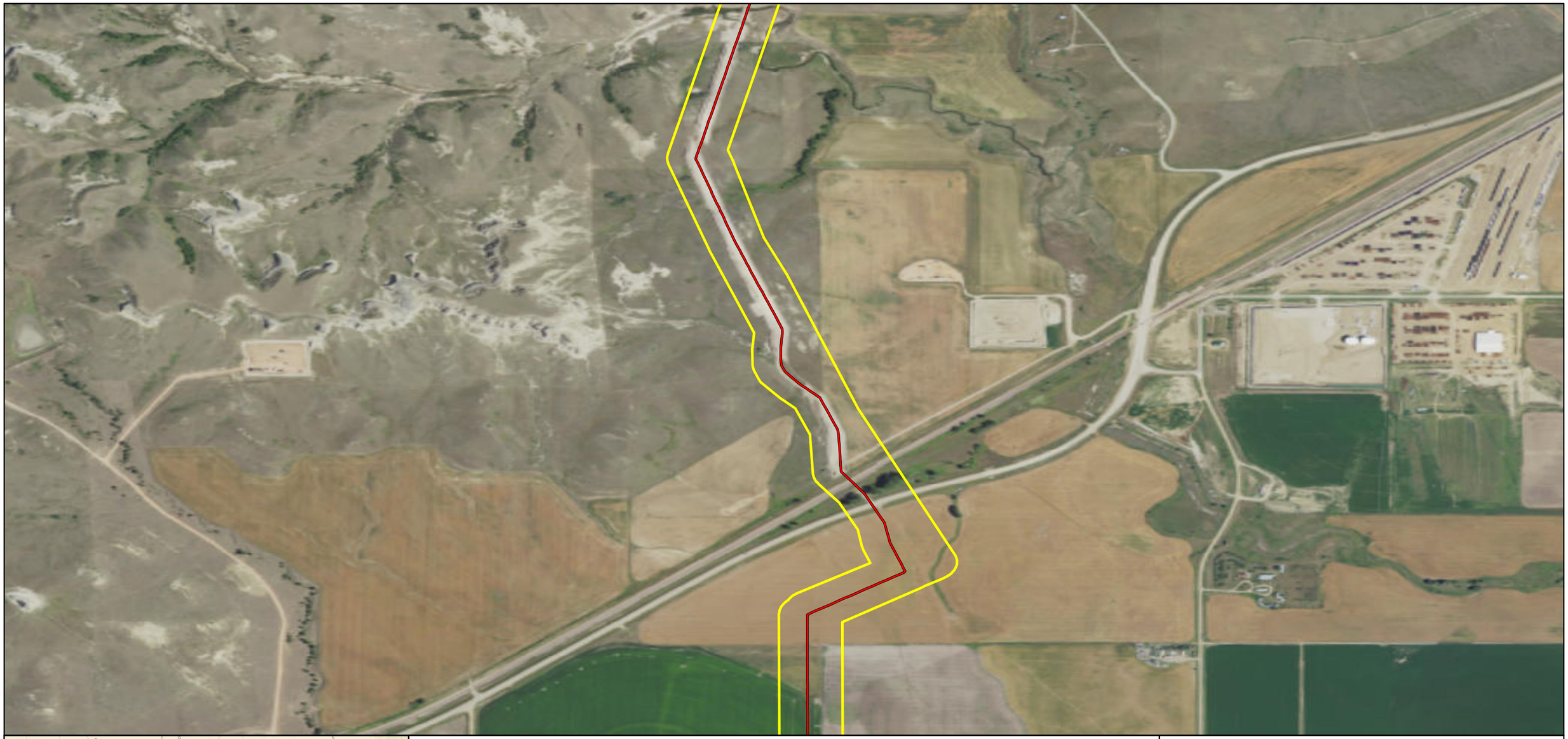

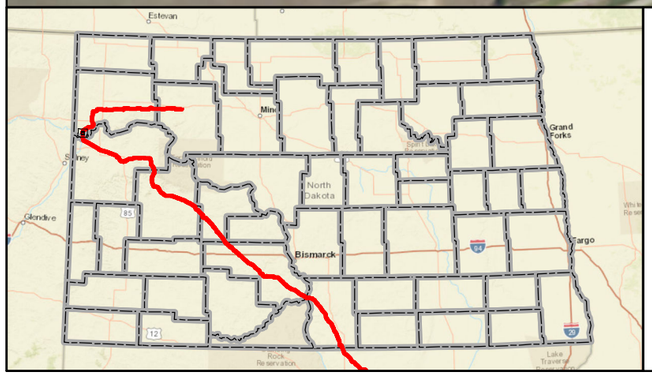

- Mainline Valve
- Launcher/Receiver Site
- As-Built Centerline
- Terminal Site
- PSC Approved Corridor
- County Boundary

0 600 1,200 Feet

DAKOTA ACCESS, LLC

Dakota Access Pipeline Project
North Dakota PSC
As-Built Maps
Williams County, North Dakota

Page 46 of 181	Scale: 1:12,000
GCS WGS 1984	Date: May, 2017

Document Path: P:\GIS\Client\ETC_EnergyTransfer\DakotaAccess_DAPL\Maps\ENV\ND_Reroutes\20170419_PSC_Update\MXD\DAPL_Working.mxd

Author: CW

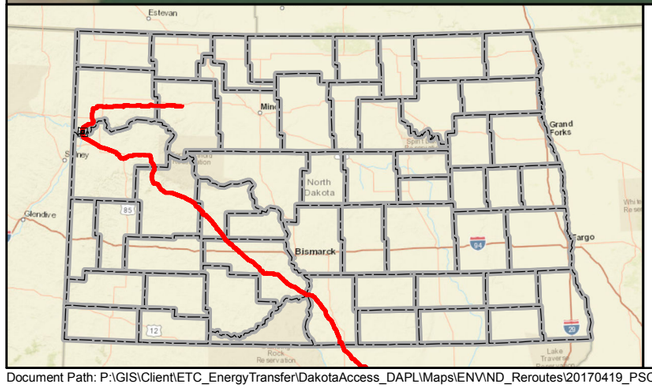

Mainline Valve
Launcher/Receiver Site
As-Built Centerline
Terminal Site
PSC Approved Corridor
County Boundary

Feet
0 600 1,200

DAKOTA ACCESS, LLC

Dakota Access Pipeline Project
North Dakota PSC
As-Built Maps
Williams County, North Dakota

Page 47 of 181	Scale: 1:12,000
GCS WGS 1984	Date: May, 2017

Document Path: P:\GIS\Client\ETC_EnergyTransfer\DakotaAccess_DAPL\Maps\ENV\ND_Reroutes\20170419_PSC_Update\MXD\DAPL_Working.mxd

Author: CW



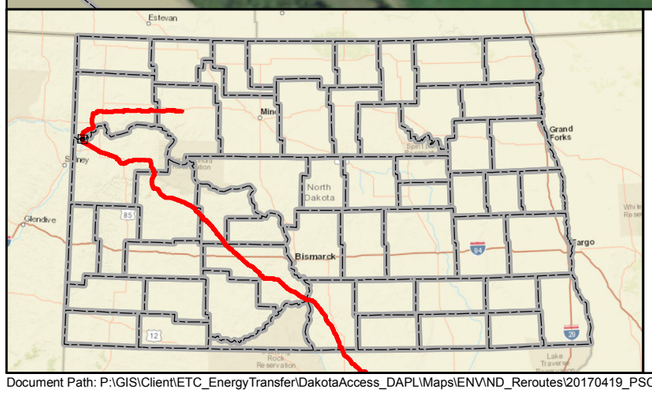

Mainline Valve
Launcher/Receiver Site
As-Built Centerline
Terminal Site
PSC Approved Corridor
County Boundary

Feet
0 600 1,200

DAKOTA ACCESS, LLC

Dakota Access Pipeline Project
North Dakota PSC
As-Built Maps
Williams County, North Dakota

Page 48 of 181	Scale: 1:12,000
GCS WGS 1984	Date: May, 2017

Document Path: P:\GIS\Client\ETC_EnergyTransfer\DakotaAccess_DAPL\Maps\ENV\ND_Reroutes\20170419_PSC_Update\MXD\DAPL_Working.mxd

Author: CW



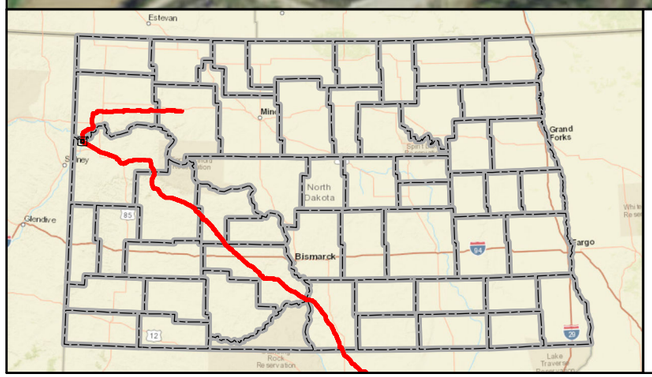

Mainline Valve
Launcher/Receiver Site
As-Built Centerline
Terminal Site
PSC Approved Corridor
County Boundary

Feet
0 600 1,200

DAKOTA ACCESS, LLC

Dakota Access Pipeline Project
North Dakota PSC
As-Built Maps
Williams & McKenzie Counties, North Dakota

Page 49 of 181	Scale: 1:12,000
GCS WGS 1984	Date: May, 2017

Document Path: P:\GIS\Client\ETC_EnergyTransfer\DakotaAccess_DAPL\Maps\ENV\ND_Reroutes\20170419_PSC_Update\MXD\DAPL_Working.mxd

Author: CW



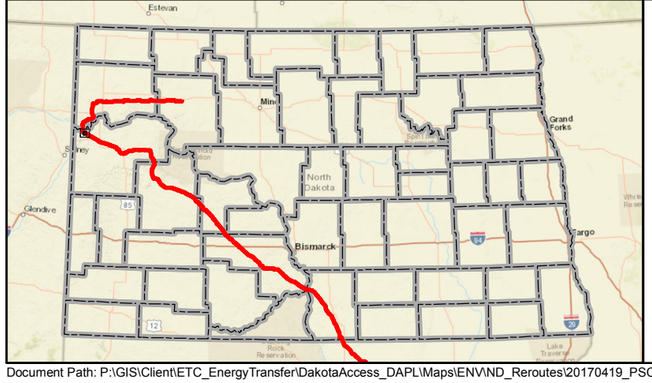

Mainline Valve
Launcher/Receiver Site
As-Built Centerline
Terminal Site
PSC Approved Corridor
County Boundary

Feet
0 600 1,200

DAKOTA ACCESS, LLC

Dakota Access Pipeline Project
North Dakota PSC
As-Built Maps
McKenzie County, North Dakota

Page 50 of 181	Scale: 1:12,000
GCS WGS 1984	Date: May, 2017

Document Path: P:\GIS\Client\ETC_EnergyTransfer\DakotaAccess_DAPL\Maps\ENV\ND_Reroutes\20170419_PSC_Update\MXD\DAPL_Working.mxd

Author: CW



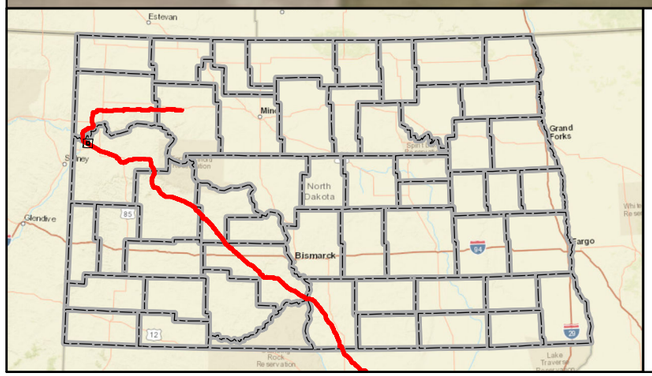

Mainline Valve
Launcher/Receiver Site
As-Built Centerline
Terminal Site
PSC Approved Corridor
County Boundary

0 600 1,200 Feet

DAKOTA ACCESS, LLC

Dakota Access Pipeline Project
North Dakota PSC
As-Built Maps
McKenzie County, North Dakota

Page 51 of 181	Scale: 1:12,000
GCS WGS 1984	Date: May, 2017

Document Path: P:\GIS\Client\ETC_EnergyTransfer\DakotaAccess_DAPL\Maps\ENV\ND_Reroutes\20170419_PSC_Update\MXD\DAPL_Working.mxd

Author: CW



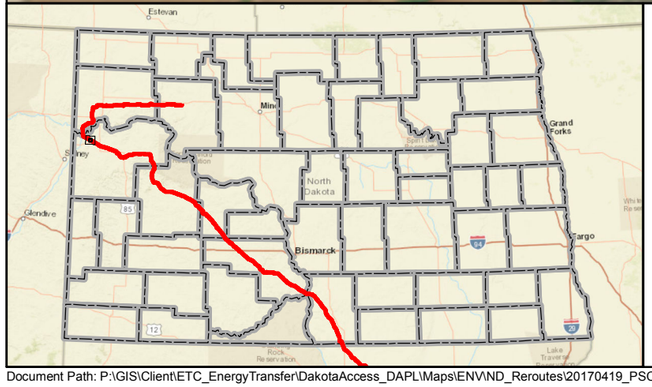

Mainline Valve
Launcher/Receiver Site
As-Built Centerline
Terminal Site
PSC Approved Corridor
County Boundary

Feet
0 600 1,200

DAKOTA ACCESS, LLC

Dakota Access Pipeline Project
North Dakota PSC
As-Built Maps
McKenzie County, North Dakota

Page 52 of 181	Scale: 1:12,000
GCS WGS 1984	Date: May, 2017

Document Path: P:\GIS\Client\ETC_EnergyTransfer\DakotaAccess_DAPL\Maps\ENV\ND_Reroutes\20170419_PSC_Update\MXD\DAPL_Working.mxd

Author: CW

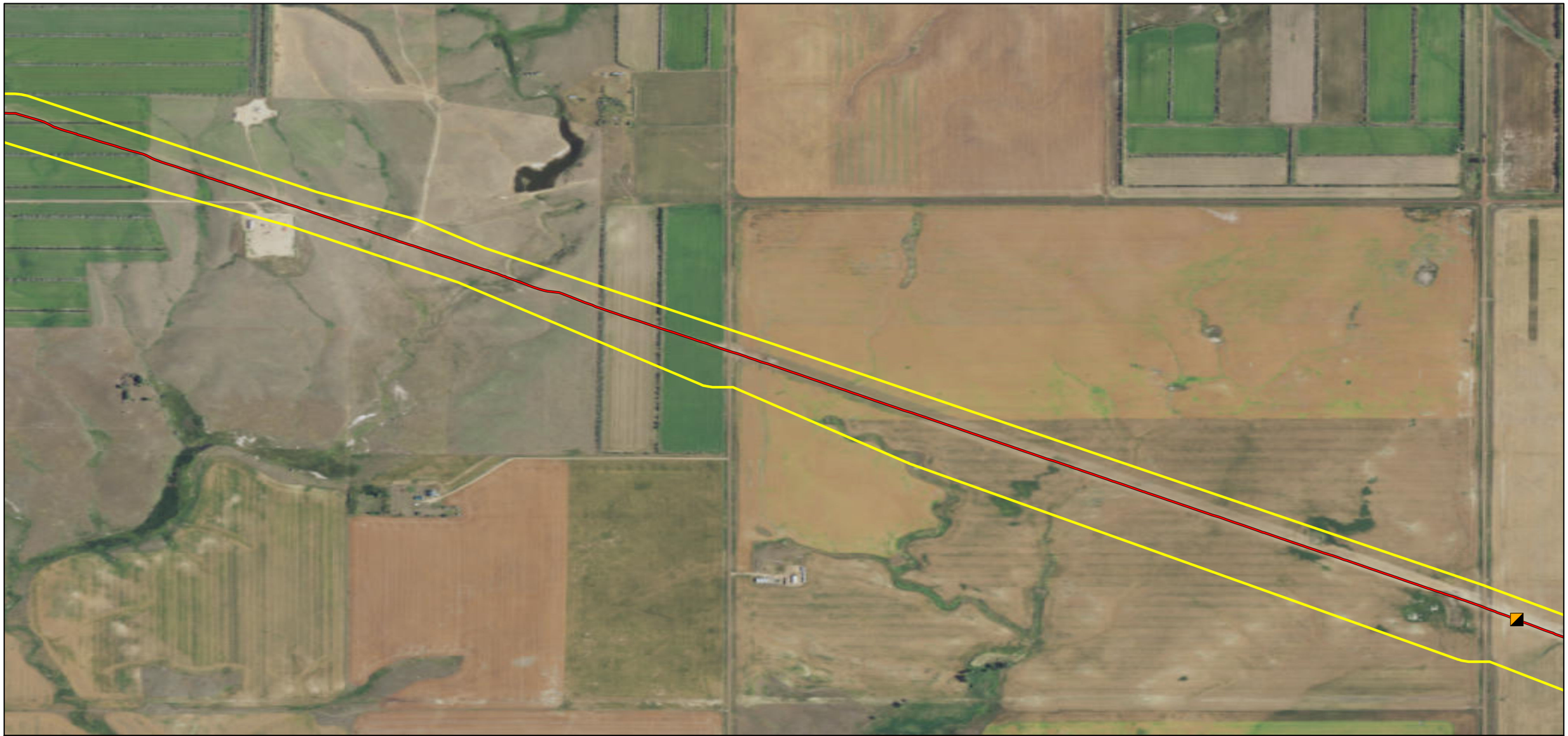

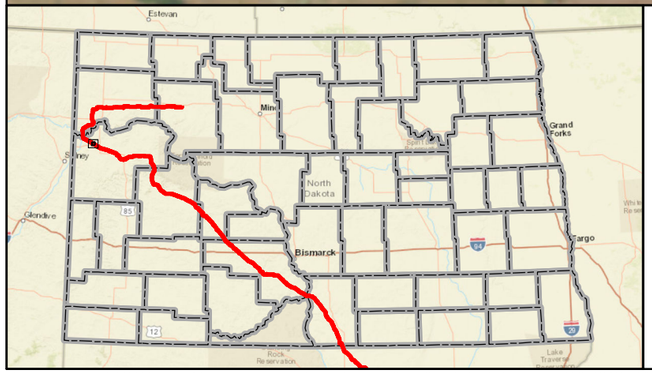

Mainline Valve
Launcher/Receiver Site
As-Built Centerline
Terminal Site
PSC Approved Corridor
County Boundary

0 600 1,200 Feet

DAKOTA ACCESS, LLC

Dakota Access Pipeline Project
North Dakota PSC
As-Built Maps
McKenzie County, North Dakota

Page 53 of 181	Scale: 1:12,000
GCS WGS 1984	Date: May, 2017

Document Path: P:\GIS\Client\ETC_EnergyTransfer\DakotaAccess_DAPL\Maps\ENV\ND_Reroutes\20170419_PSC_Update\MXD\DAPL_Working.mxd

Author: CW



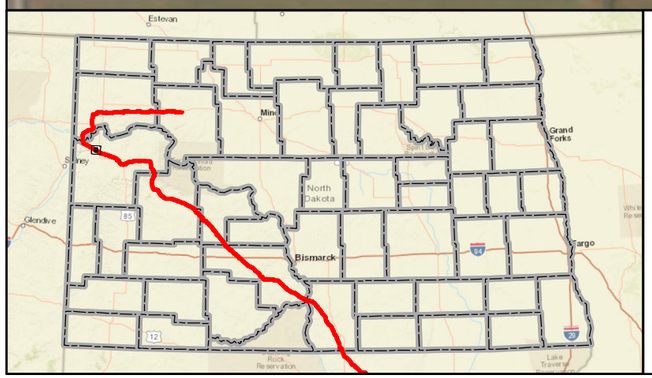

Mainline Valve
Launcher/Receiver Site
As-Built Centerline
Terminal Site
PSC Approved Corridor
County Boundary

0 600 1,200 Feet

DAKOTA ACCESS, LLC

Dakota Access Pipeline Project
North Dakota PSC
As-Built Maps
McKenzie County, North Dakota

Page 54 of 181	Scale: 1:12,000
GCS WGS 1984	Date: May, 2017

Document Path: P:\GIS\Client\ETC_EnergyTransfer\DakotaAccess_DAPL\Maps\ENV\ND_Reroutes\20170419_PSC_Update\MXD\DAPL_Working.mxd

Author: CW



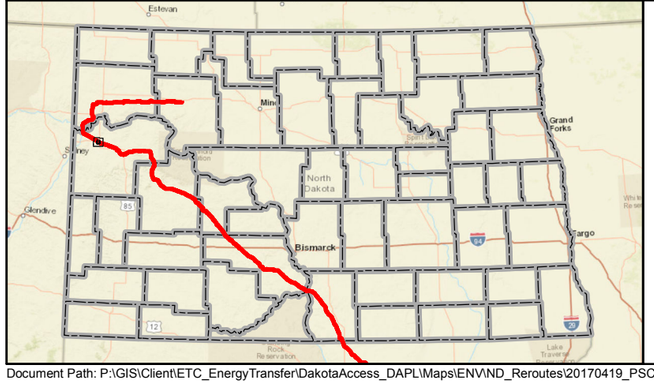

Mainline Valve
Launcher/Receiver Site
As-Built Centerline
Terminal Site
PSC Approved Corridor
County Boundary

Feet
0 600 1,200

DAKOTA ACCESS, LLC

Dakota Access Pipeline Project
North Dakota PSC
As-Built Maps
McKenzie County, North Dakota

Page 55 of 181	Scale: 1:12,000
GCS WGS 1984	Date: May, 2017

Document Path: P:\GIS\Client\ETC_EnergyTransfer\DakotaAccess_DAPL\Maps\ENV\ND_Reroutes\20170419_PSC_Update\MXD\DAPL_Working.mxd

Author: CW



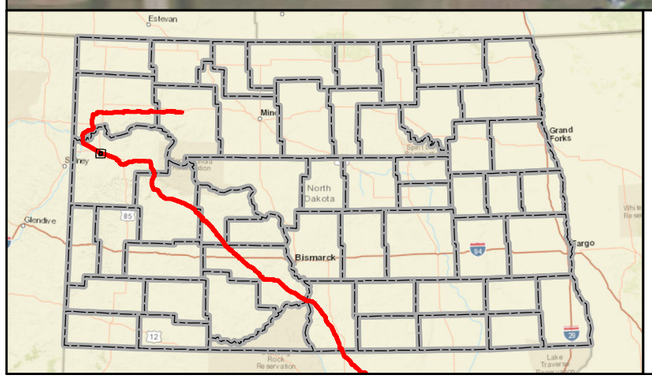

Mainline Valve
Launcher/Receiver Site
As-Built Centerline
Terminal Site
PSC Approved Corridor
County Boundary

Feet
0 600 1,200

DAKOTA ACCESS, LLC

Dakota Access Pipeline Project
North Dakota PSC
As-Built Maps
McKenzie County, North Dakota

Page 56 of 181	Scale: 1:12,000
GCS WGS 1984	Date: May, 2017

Document Path: P:\GIS\Client\ETC_EnergyTransfer\DakotaAccess_DAPL\Maps\ENV\ND_Reroutes\20170419_PSC_Update\MXD\DAPL_Working.mxd

Author: CW



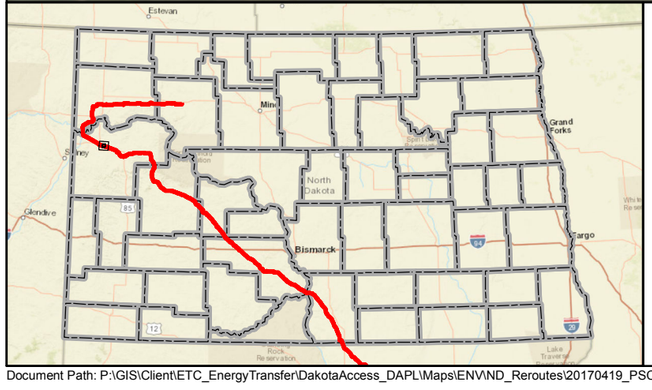

- Mainline Valve
- Launcher/Receiver Site
- As-Built Centerline
- Terminal Site
- PSC Approved Corridor
- County Boundary

Feet
0 600 1,200

DAKOTA ACCESS, LLC

Dakota Access Pipeline Project
North Dakota PSC
As-Built Maps
McKenzie County, North Dakota

Page 57 of 181	Scale: 1:12,000
GCS WGS 1984	Date: May, 2017

Document Path: P:\GIS\Client\ETC_EnergyTransfer\DakotaAccess_DAPL\Maps\ENV\ND_Reroutes\20170419_PSC_Update\MXD\DAPL_Working.mxd

Author: CW



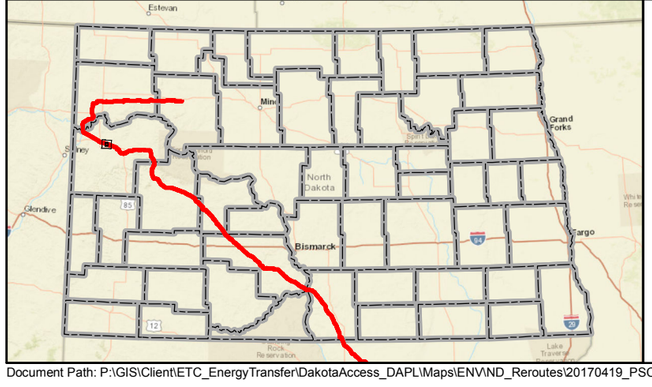

Mainline Valve
Launcher/Receiver Site
As-Built Centerline
Terminal Site
PSC Approved Corridor
County Boundary

Feet
0 600 1,200

DAKOTA ACCESS, LLC

Dakota Access Pipeline Project
North Dakota PSC
As-Built Maps
McKenzie County, North Dakota

Page 58 of 181	Scale: 1:12,000
GCS WGS 1984	Date: May, 2017

Document Path: P:\GIS\Client\ETC_EnergyTransfer\DakotaAccess_DAPL\Maps\ENV\ND_Reroutes\20170419_PSC_Update\MXD\DAPL_Working.mxd

Author: CW

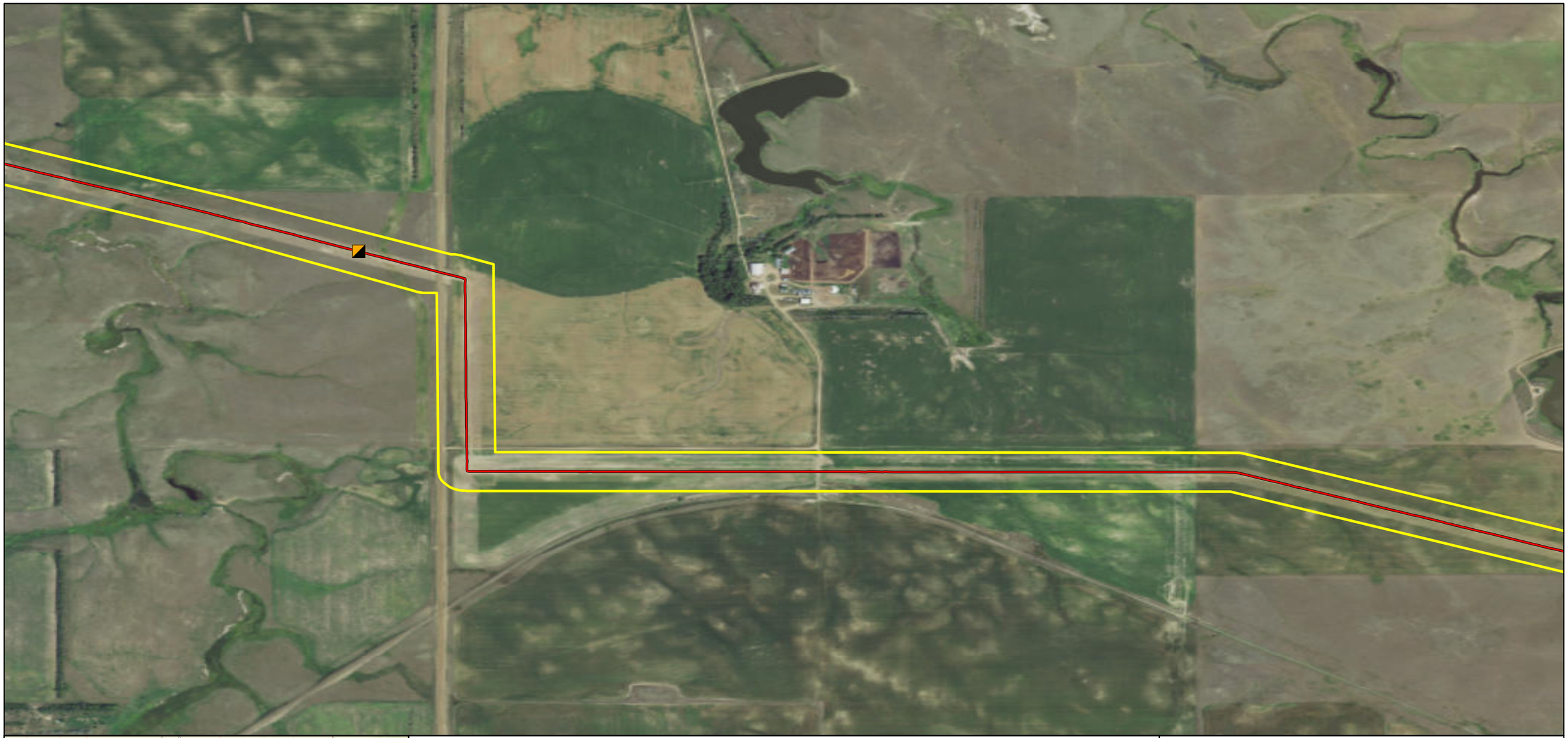

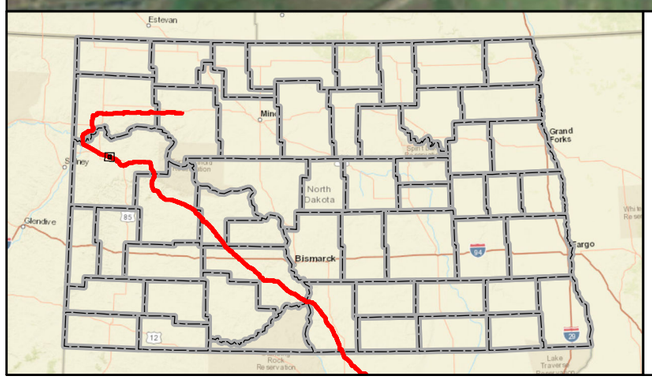

Mainline Valve
Launcher/Receiver Site
As-Built Centerline
Terminal Site
PSC Approved Corridor
County Boundary

Feet
0 600 1,200

DAKOTA ACCESS, LLC

Dakota Access Pipeline Project
North Dakota PSC
As-Built Maps
McKenzie County, North Dakota

Page 59 of 181	Scale: 1:12,000
GCS WGS 1984	Date: May, 2017

Document Path: P:\GIS\Client\ETC_EnergyTransfer\DakotaAccess_DAPL\Maps\ENV\ND_Reroutes\20170419_PSC_Update\MXD\DAPL_Working.mxd

Author: CW

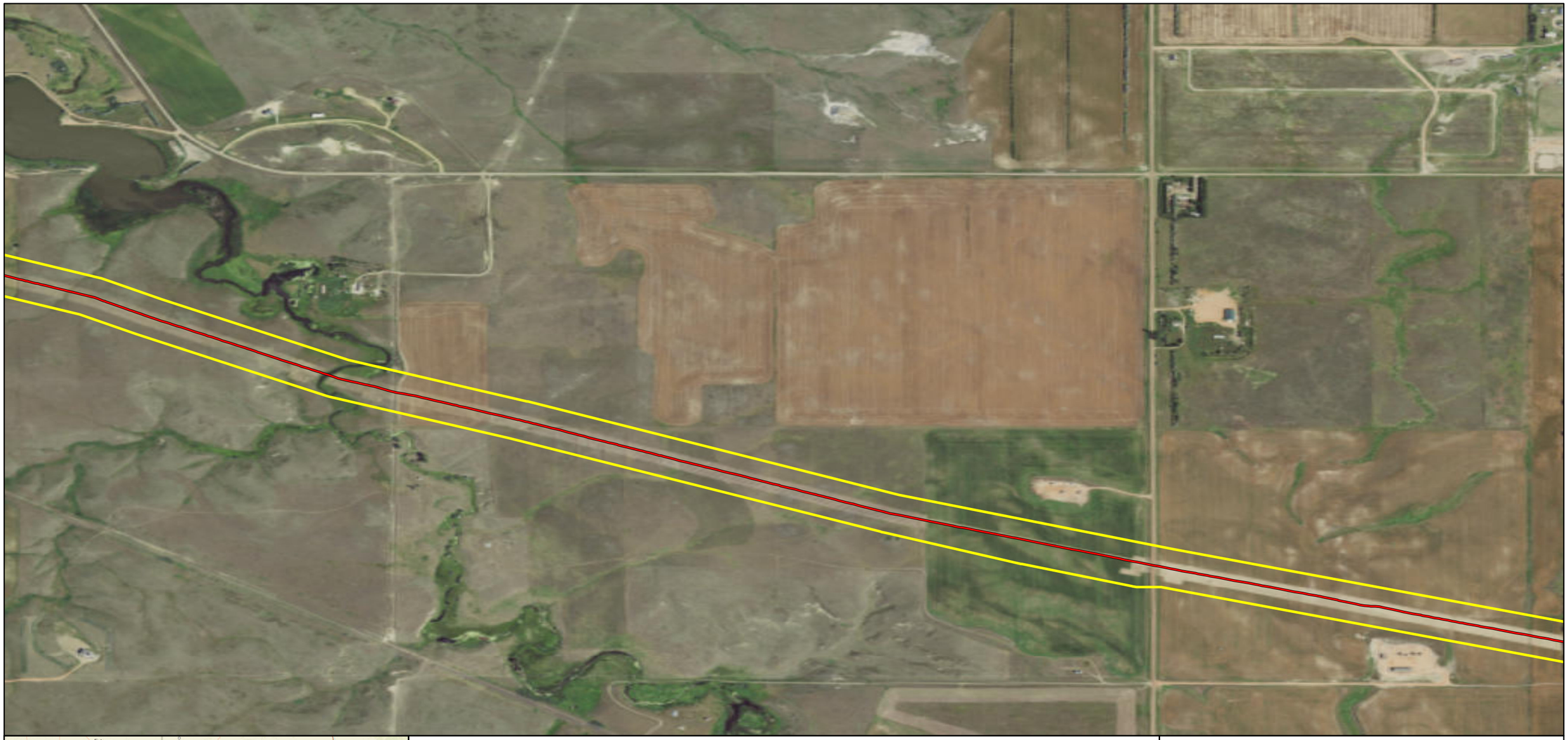

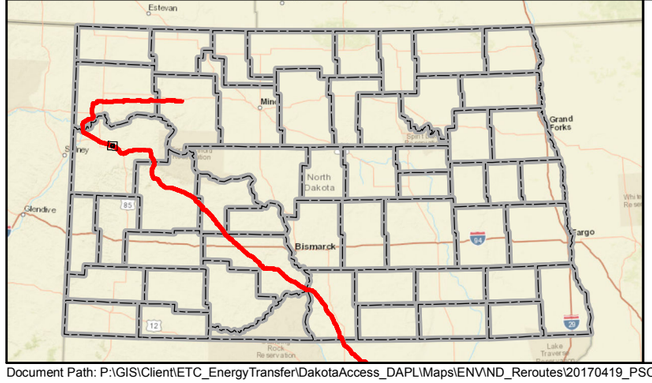

- Mainline Valve
- Launcher/Receiver Site
- As-Built Centerline
- Terminal Site
- PSC Approved Corridor
- County Boundary

0 600 1,200 Feet

DAKOTA ACCESS, LLC

Dakota Access Pipeline Project
North Dakota PSC
As-Built Maps
McKenzie County, North Dakota

Page 60 of 181	Scale: 1:12,000
GCS WGS 1984	Date: May, 2017

Document Path: P:\GIS\Client\ETC_EnergyTransfer\DakotaAccess_DAPL\Maps\ENV\ND_Reroutes\20170419_PSC_Update\MXD\DAPL_Working.mxd

Author: CW

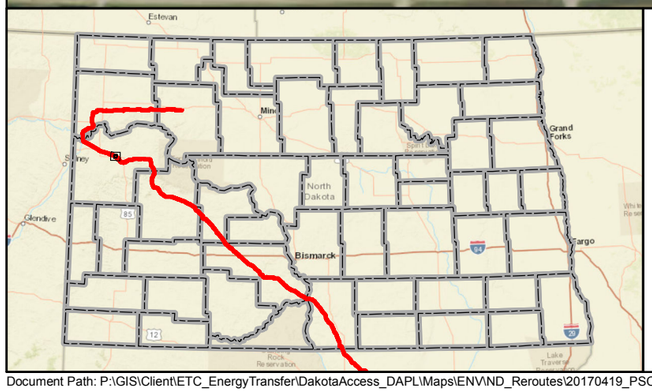

Mainline Valve
Launcher/Receiver Site
As-Built Centerline
Terminal Site
PSC Approved Corridor
County Boundary

0 600 1,200 Feet

DAKOTA ACCESS, LLC

Dakota Access Pipeline Project
North Dakota PSC
As-Built Maps
McKenzie County, North Dakota

Page 61 of 181	Scale: 1:12,000
GCS WGS 1984	Date: May, 2017

Document Path: P:\GIS\Client\ETC_EnergyTransfer\DakotaAccess_DAPL\Maps\ENV\ND_Reroutes\20170419_PSC_Update\MXD\DAPL_Working.mxd

Author: CW

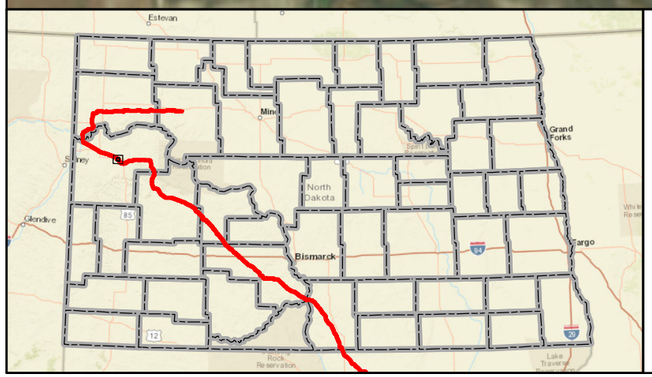

Mainline Valve
Launcher/Receiver Site
As-Built Centerline
Terminal Site
PSC Approved Corridor
County Boundary

0 600 1,200 Feet

DAKOTA ACCESS, LLC

Dakota Access Pipeline Project
North Dakota PSC
As-Built Maps
McKenzie County, North Dakota

Page 62 of 181	Scale: 1:12,000
GCS WGS 1984	Date: May, 2017

Document Path: P:\GIS\Client\ETC_EnergyTransfer\DakotaAccess_DAPL\Maps\ENV\ND_Reroutes\20170419_PSC_Update\MXD\DAPL_Working.mxd

Author: CW

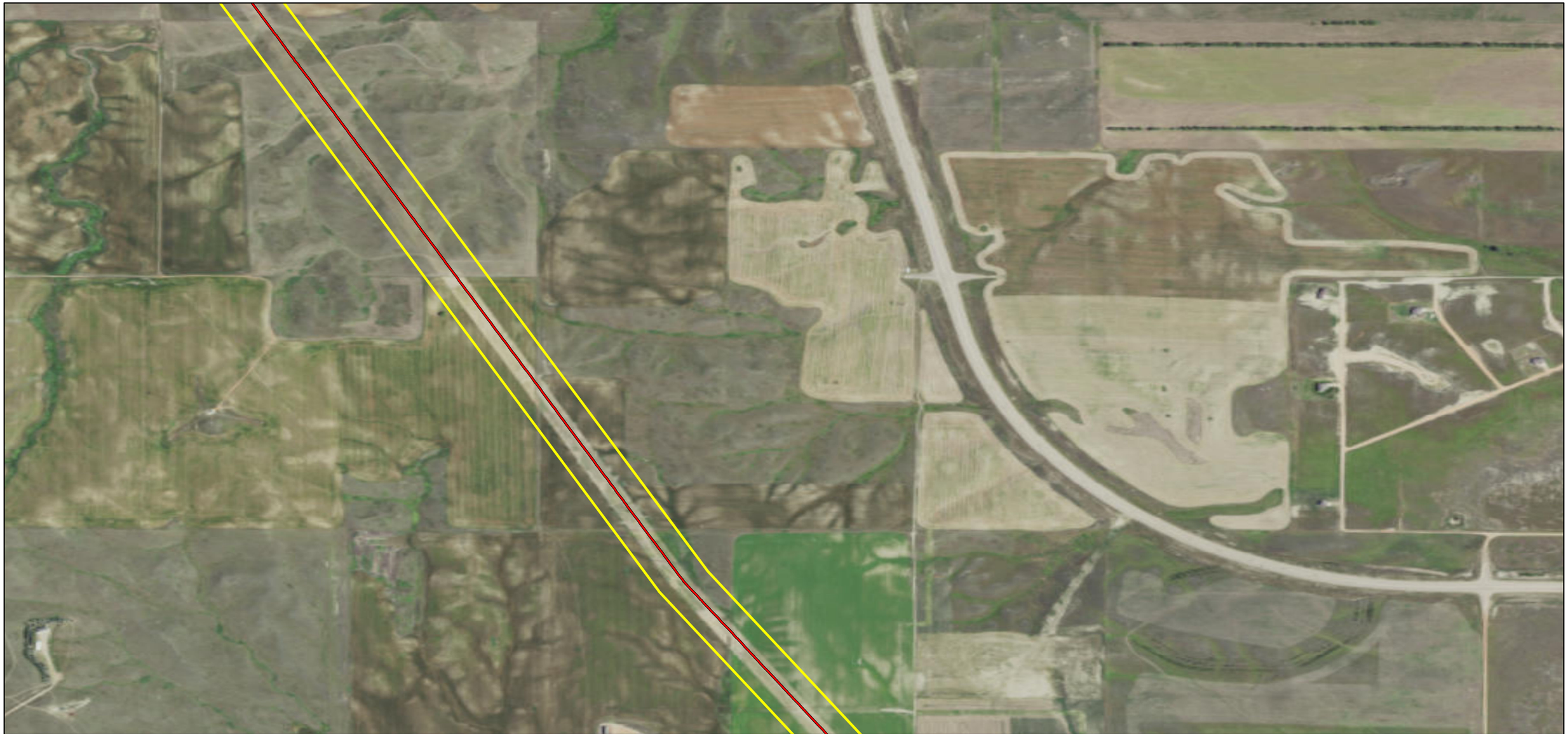

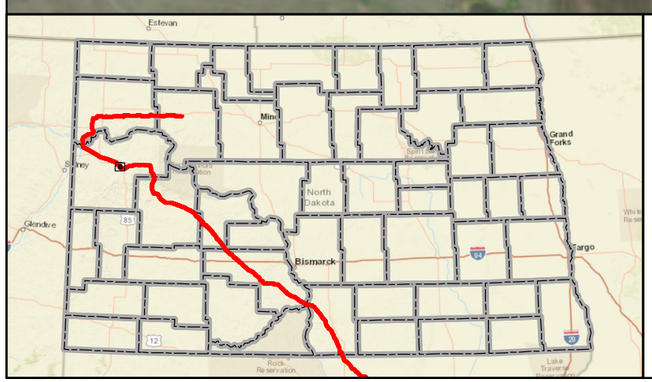

Mainline Valve
Launcher/Receiver Site
As-Built Centerline
Terminal Site
PSC Approved Corridor
County Boundary

Feet
0 600 1,200

DAKOTA ACCESS, LLC

Dakota Access Pipeline Project
North Dakota PSC
As-Built Maps
McKenzie County, North Dakota

Page 63 of 181	Scale: 1:12,000
GCS WGS 1984	Date: May, 2017

Document Path: P:\GIS\Client\ETC_EnergyTransfer\DakotaAccess_DAPL\Maps\ENV\ND_Reroutes\20170419_PSC_Update\MXD\DAPL_Working.mxd

Author: CW

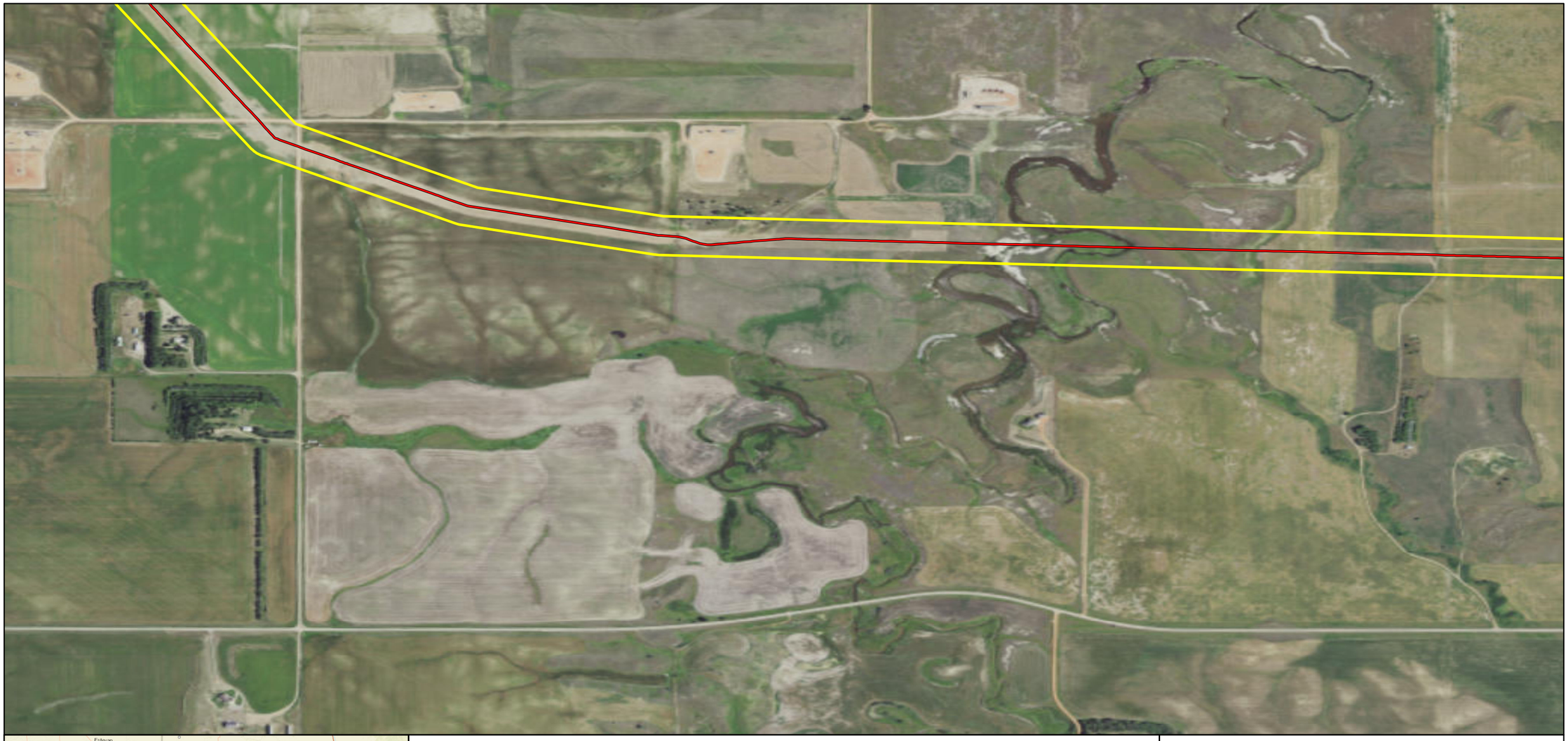

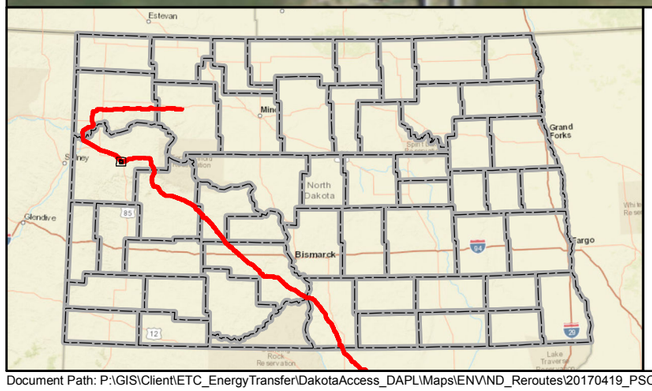

Mainline Valve
Launcher/Receiver Site
As-Built Centerline
Terminal Site
PSC Approved Corridor
County Boundary

Feet
0 600 1,200

DAKOTA ACCESS, LLC

Dakota Access Pipeline Project
North Dakota PSC
As-Built Maps
McKenzie County, North Dakota

Page 64 of 181	Scale: 1:12,000
GCS WGS 1984	Date: May, 2017

Document Path: P:\GIS\Client\ETC_EnergyTransfer\DakotaAccess_DAPL\Maps\ENV\ND_Reroutes\20170419_PSC_Update\MXD\DAPL_Working.mxd

Author: CW

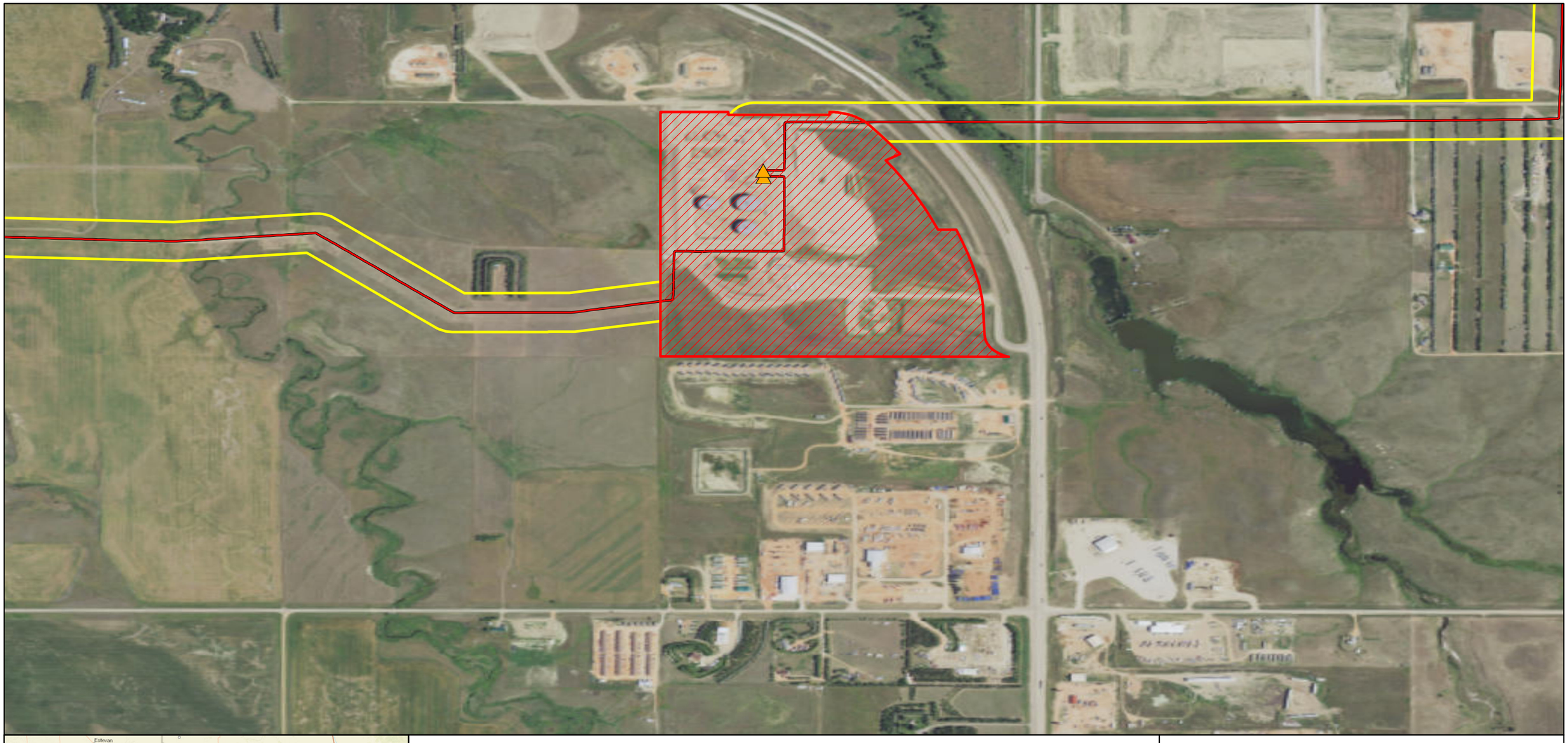

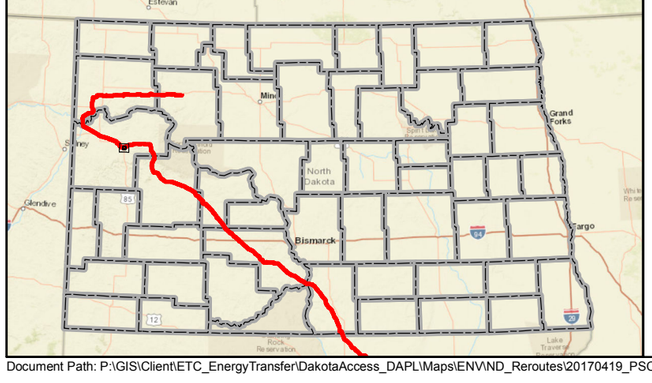

Mainline Valve
Launcher/Receiver Site
As-Built Centerline
Terminal Site
PSC Approved Corridor
County Boundary

Feet
0 600 1,200

DAKOTA ACCESS, LLC

Dakota Access Pipeline Project
North Dakota PSC
As-Built Maps
McKenzie County, North Dakota

Page 65 of 181	Scale: 1:12,000
GCS WGS 1984	Date: May, 2017

Document Path: P:\GIS\Client\ETC_EnergyTransfer\DakotaAccess_DAPL\Maps\ENV\ND_Reroutes\20170419_PSC_Update\MXD\DAPL_Working.mxd

Author: CW

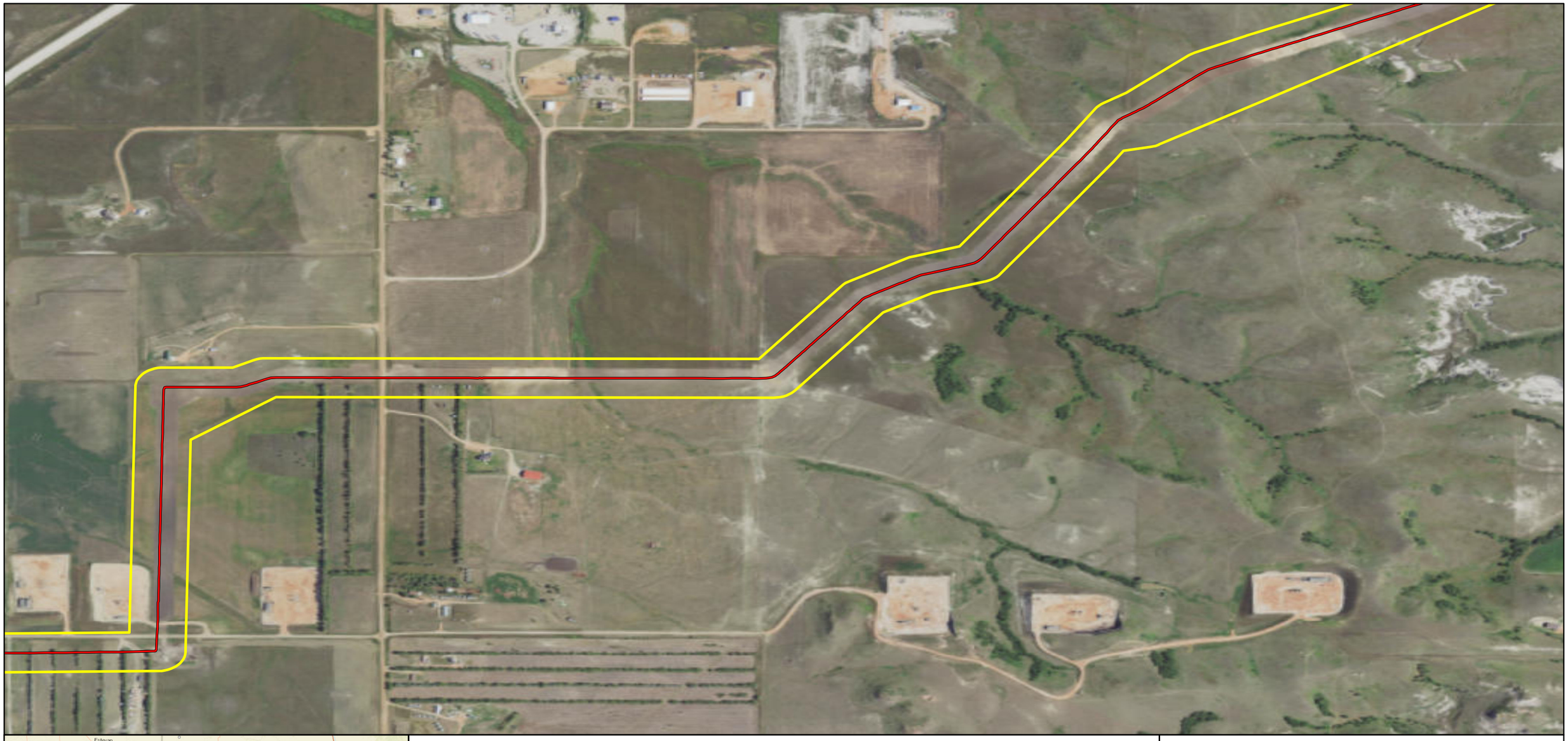

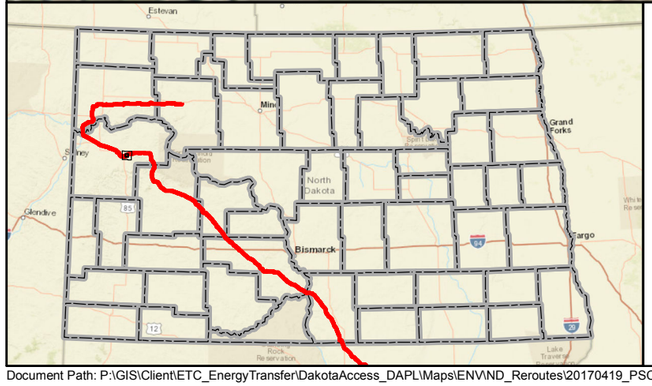

Mainline Valve
Launcher/Receiver Site
As-Built Centerline
Terminal Site
PSC Approved Corridor
County Boundary

0 600 1,200 Feet

DAKOTA ACCESS, LLC

Dakota Access Pipeline Project
North Dakota PSC
As-Built Maps
McKenzie County, North Dakota

Page 66 of 181	Scale: 1:12,000
GCS WGS 1984	Date: May, 2017

Document Path: P:\GIS\Client\ETC_EnergyTransfer\DakotaAccess_DAPL\Maps\ENV\ND_Reroutes\20170419_PSC_Update\MXD\DAPL_Working.mxd

Author: CW



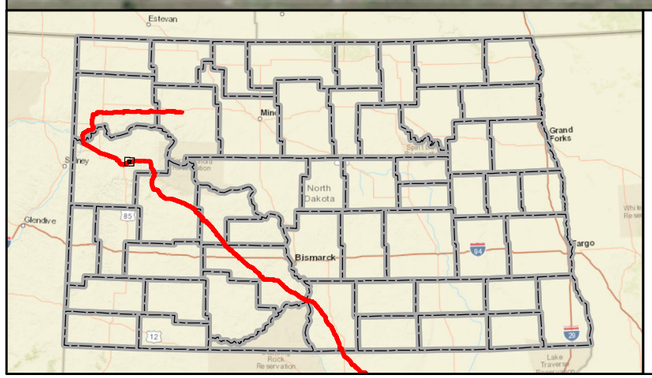

Mainline Valve
Launcher/Receiver Site
As-Built Centerline
Terminal Site
PSC Approved Corridor
County Boundary

0 600 1,200 Feet

DAKOTA ACCESS, LLC

Dakota Access Pipeline Project
North Dakota PSC
As-Built Maps
McKenzie County, North Dakota

Page 67 of 181	Scale: 1:12,000
GCS WGS 1984	Date: May, 2017

Document Path: P:\GIS\Client\ETC_EnergyTransfer\DakotaAccess_DAPL\Maps\ENV\ND_Reroutes\20170419_PSC_Update\MXD\DAPL_Working.mxd

Author: CW

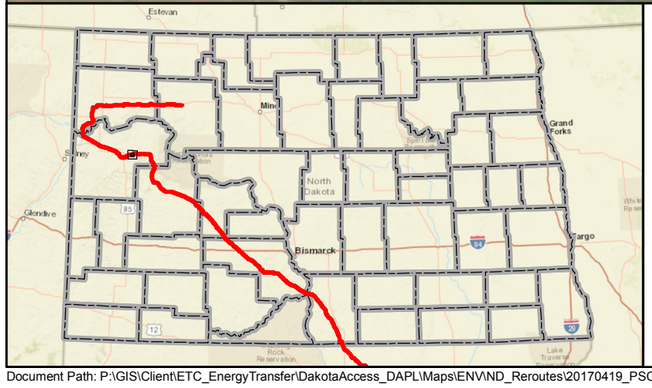

Mainline Valve
Launcher/Receiver Site
As-Built Centerline
Terminal Site
PSC Approved Corridor
County Boundary

0 600 1,200 Feet

DAKOTA ACCESS, LLC

Dakota Access Pipeline Project
North Dakota PSC
As-Built Maps
McKenzie County, North Dakota

Page 68 of 181	Scale: 1:12,000
GCS WGS 1984	Date: May, 2017

Document Path: P:\GIS\Client\ETC_EnergyTransfer\DakotaAccess_DAPL\Maps\ENV\ND_Reroutes\20170419_PSC_Update\MXD\DAPL_Working.mxd

Author: CW

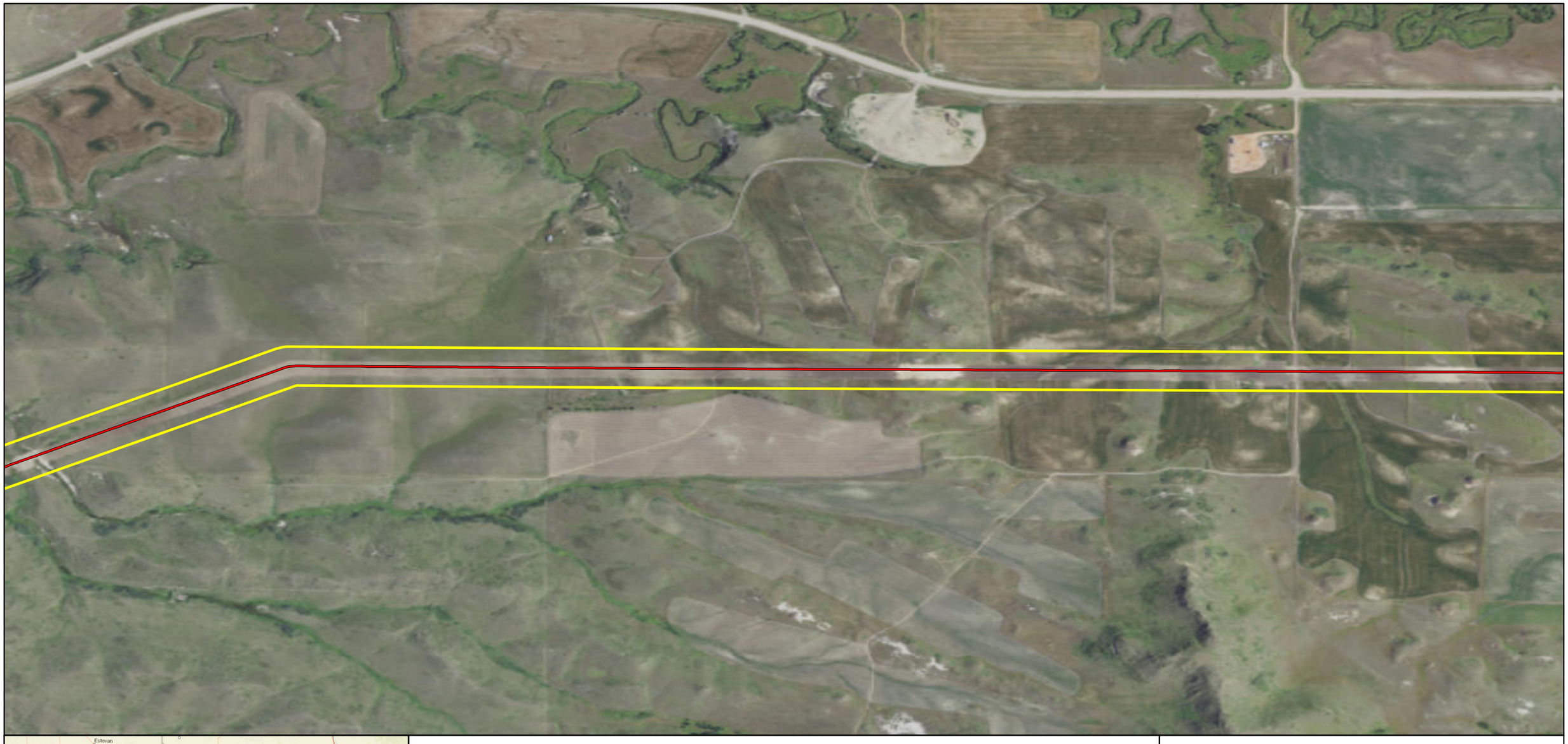

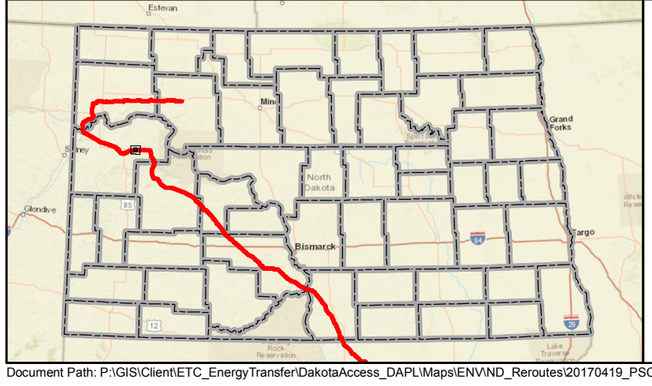

Mainline Valve
Launcher/Receiver Site
As-Built Centerline
Terminal Site
PSC Approved Corridor
County Boundary

Feet
0 600 1,200

DAKOTA ACCESS, LLC

Dakota Access Pipeline Project
North Dakota PSC
As-Built Maps
McKenzie County, North Dakota

Page 69 of 181	Scale: 1:12,000
GCS WGS 1984	Date: May, 2017

Document Path: P:\GIS\Client\ETC_EnergyTransfer\DakotaAccess_DAPL\Maps\ENV\ND_Reroutes\20170419_PSC_Update\MXD\DAPL_Working.mxd

Author: CW

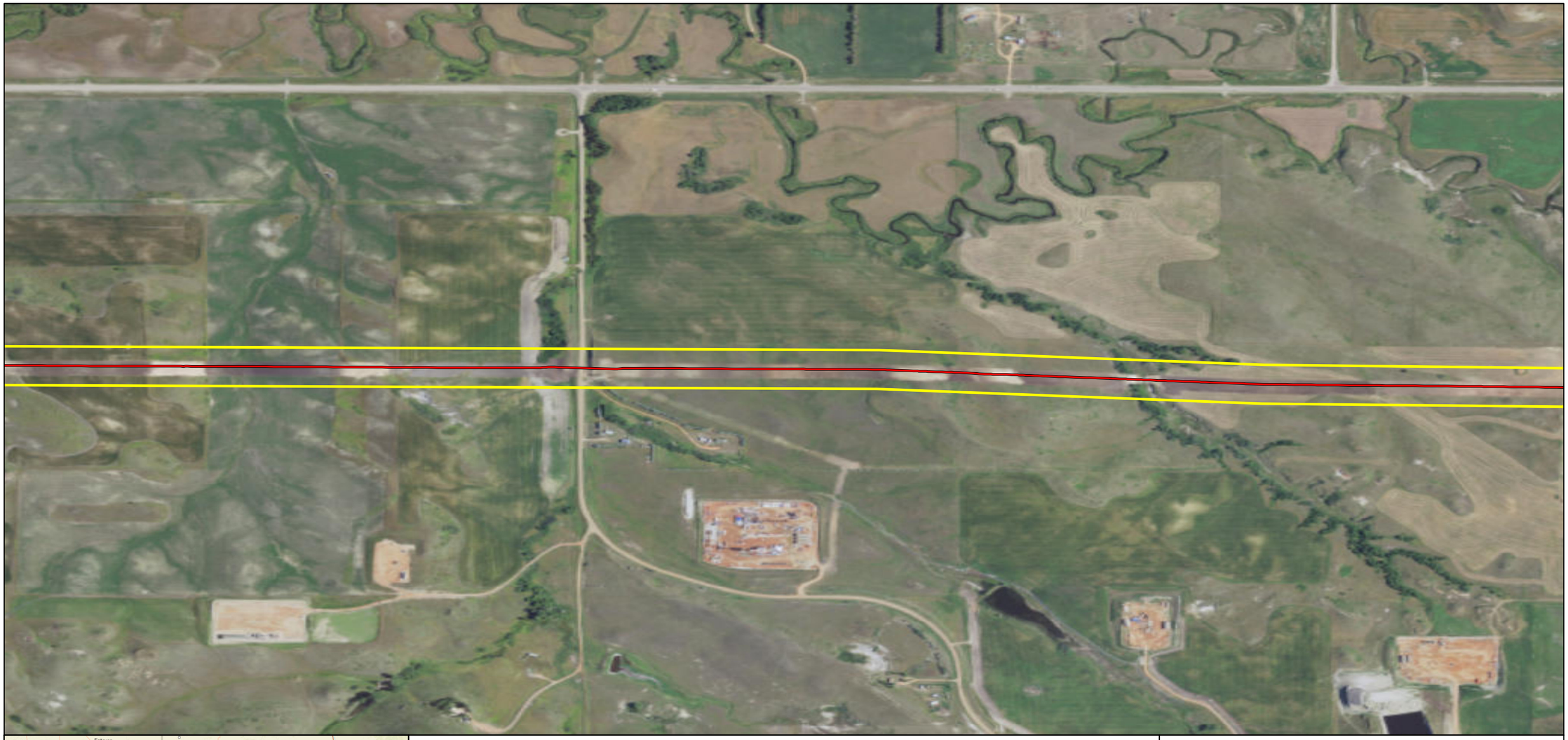

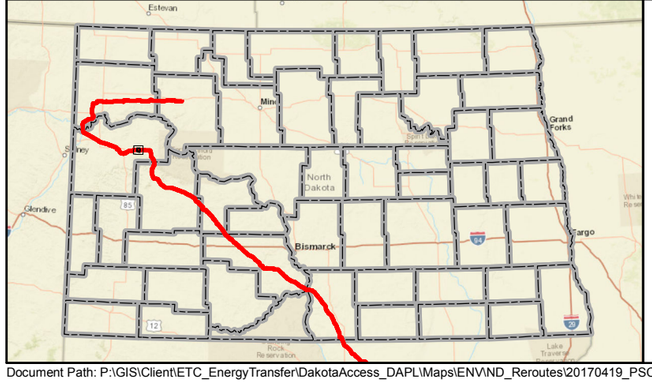

Mainline Valve
Launcher/Receiver Site
As-Built Centerline
Terminal Site
PSC Approved Corridor
County Boundary

0 600 1,200 Feet

DAKOTA ACCESS, LLC

Dakota Access Pipeline Project
North Dakota PSC
As-Built Maps
McKenzie County, North Dakota

Page 70 of 181	Scale: 1:12,000
GCS WGS 1984	Date: May, 2017

Document Path: P:\GIS\Client\ETC_EnergyTransfer\DakotaAccess_DAPL\Maps\ENV\ND_Reroutes\20170419_PSC_Update\MXD\DAPL_Working.mxd

Author: CW



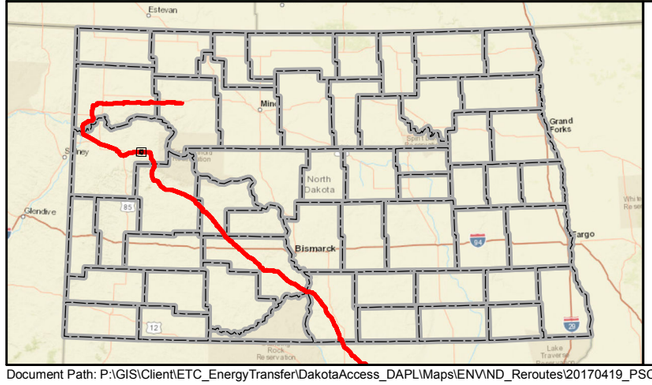

Mainline Valve
Launcher/Receiver Site
As-Built Centerline
Terminal Site
PSC Approved Corridor
County Boundary

0 600 1,200 Feet

DAKOTA ACCESS, LLC

Dakota Access Pipeline Project
North Dakota PSC
As-Built Maps
McKenzie County, North Dakota

Page 71 of 181	Scale: 1:12,000
GCS WGS 1984	Date: May, 2017

Document Path: P:\GIS\Client\ETC_EnergyTransfer\DakotaAccess_DAPL\Maps\ENV\ND_Reroutes\20170419_PSC_Update\MXD\DAPL_Working.mxd

Author: CW

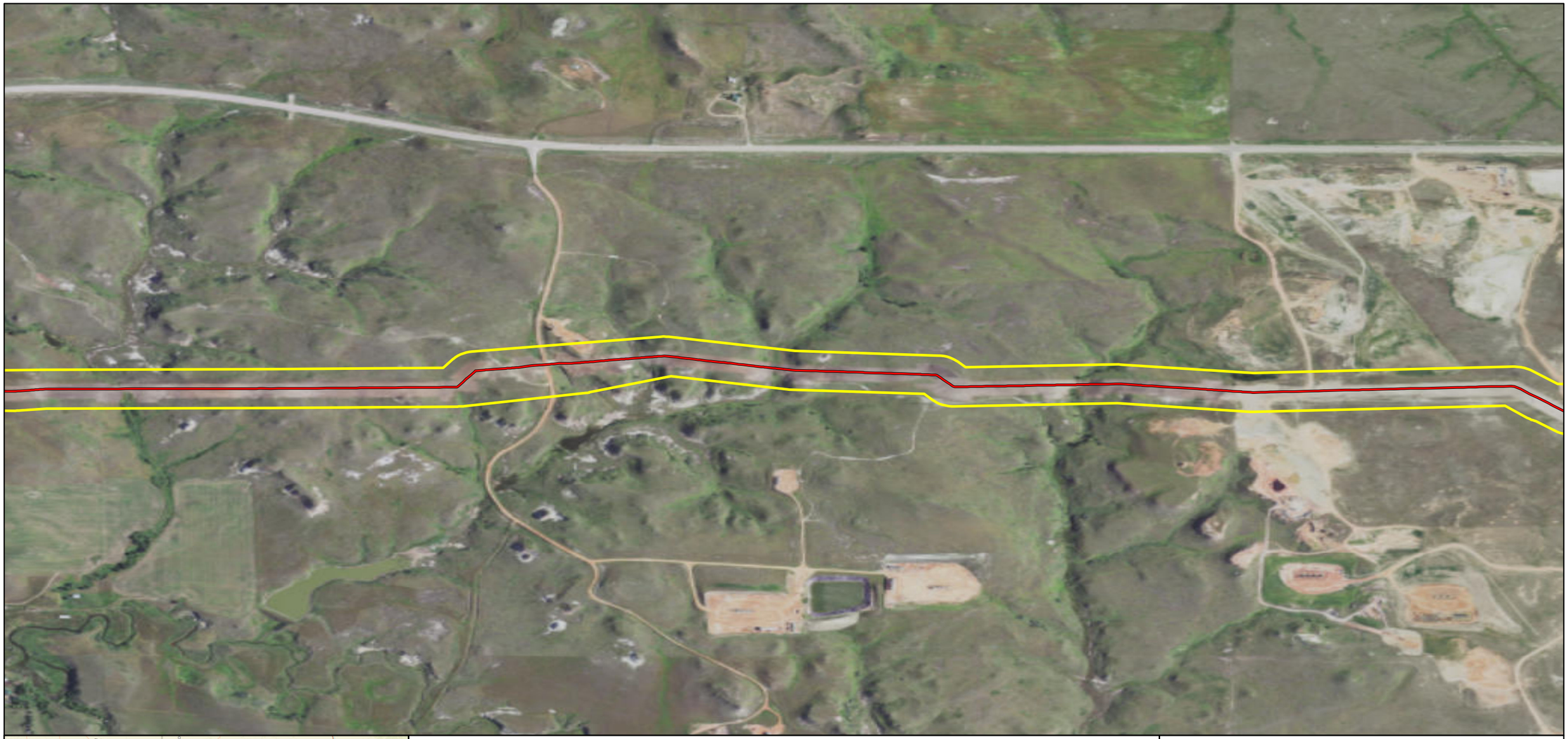

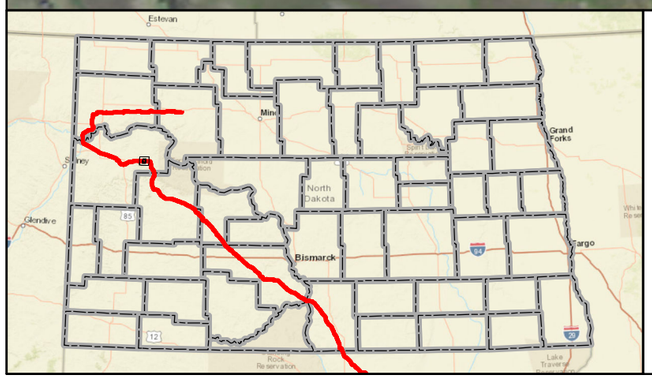

Mainline Valve
Launcher/Receiver Site
As-Built Centerline
Terminal Site
PSC Approved Corridor
County Boundary

Feet
0 600 1,200

DAKOTA ACCESS, LLC

Dakota Access Pipeline Project
North Dakota PSC
As-Built Maps
McKenzie County, North Dakota

Page 72 of 181	Scale: 1:12,000
GCS WGS 1984	Date: May, 2017

Document Path: P:\GIS\Client\ETC_EnergyTransfer\DakotaAccess_DAPL\Maps\ENV\ND_Reroutes\20170419_PSC_Update\MXD\DAPL_Working.mxd

Author: CW

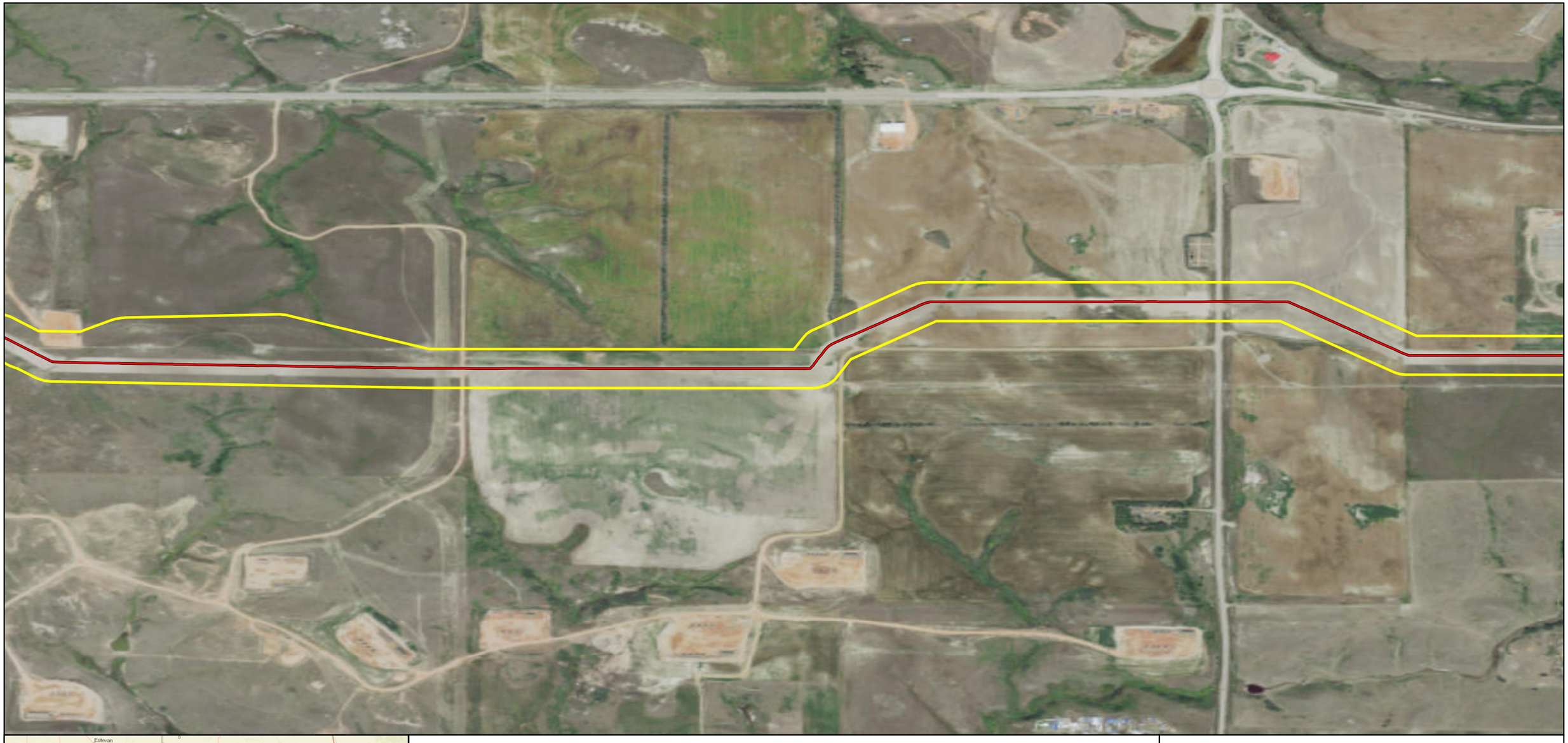

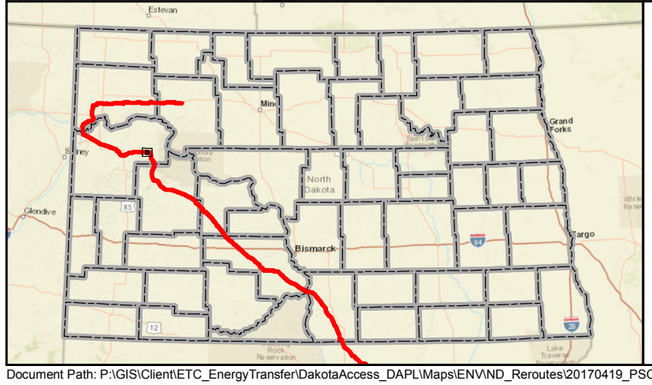

Mainline Valve
Launcher/Receiver Site
As-Built Centerline
Terminal Site
PSC Approved Corridor
County Boundary

0 600 1,200 Feet

DAKOTA ACCESS, LLC

Dakota Access Pipeline Project
North Dakota PSC
As-Built Maps
McKenzie County, North Dakota

Page 73 of 181	Scale: 1:12,000
GCS WGS 1984	Date: May, 2017

Document Path: P:\GIS\Client\ETC_EnergyTransfer\DakotaAccess_DAPL\Maps\ENV\ND_Reroutes\20170419_PSC_Update\MXD\DAPL_Working.mxd

Author: CW

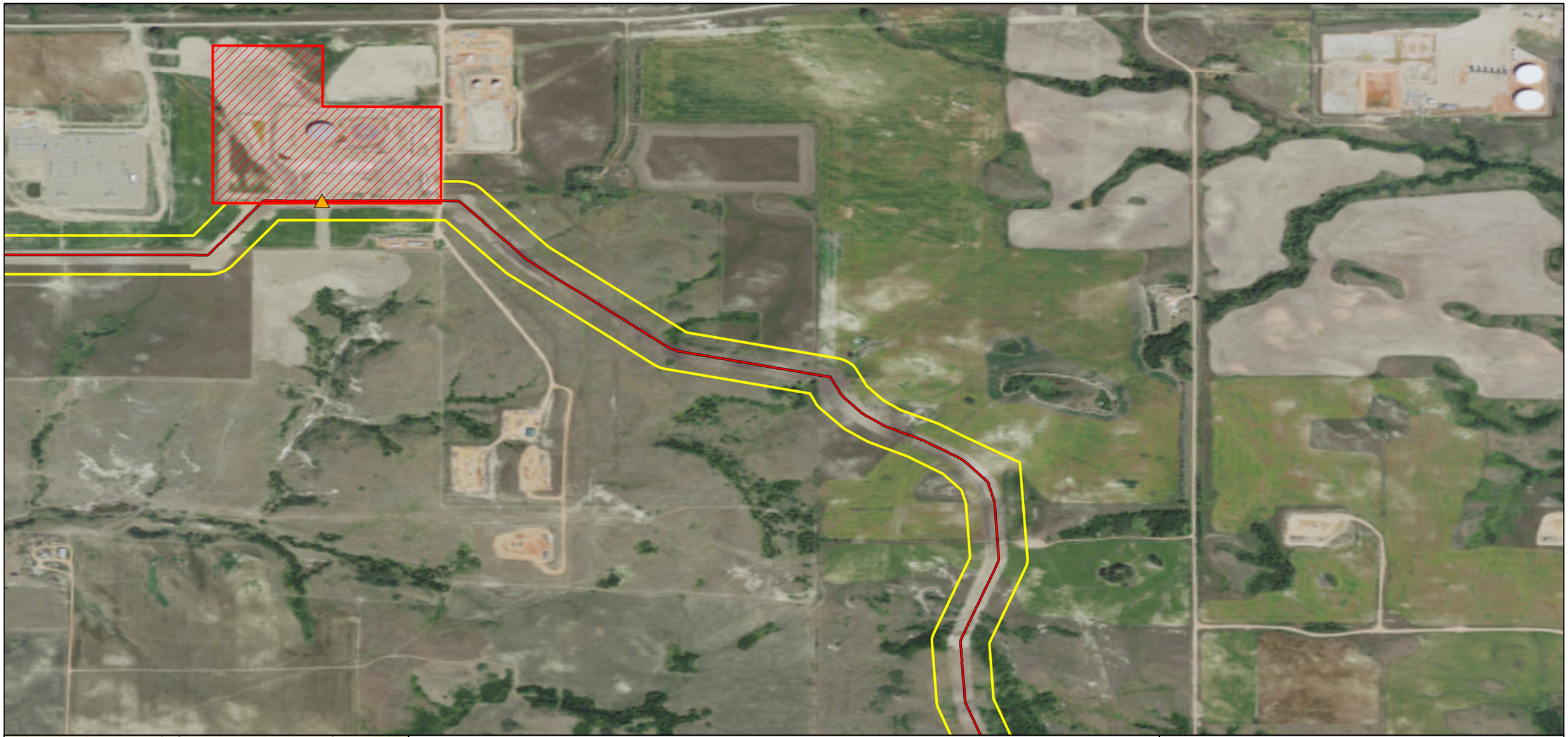

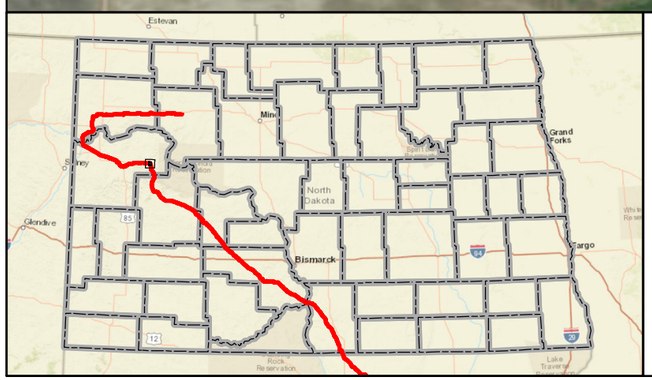

Mainline Valve
Launcher/Receiver Site
As-Built Centerline
Terminal Site
PSC Approved Corridor
County Boundary

Feet
0 600 1,200

DAKOTA ACCESS, LLC

Dakota Access Pipeline Project
North Dakota PSC
As-Built Maps
McKenzie County, North Dakota

Page 74 of 181	Scale: 1:12,000
GCS WGS 1984	Date: May, 2017

Document Path: P:\GIS\Client\ETC_EnergyTransfer\DakotaAccess_DAPL\Maps\ENV\ND_Reroutes\20170419_PSC_Update\MXD\DAPL_Working.mxd

Author: CW

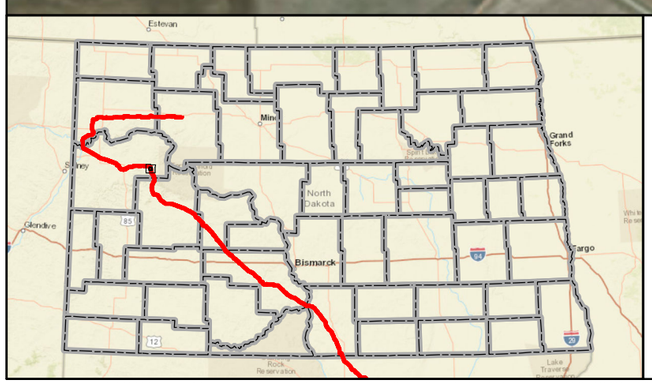

Mainline Valve
Launcher/Receiver Site
As-Built Centerline
Terminal Site
PSC Approved Corridor
County Boundary

0 600 1,200 Feet

DAKOTA ACCESS, LLC

Dakota Access Pipeline Project
North Dakota PSC
As-Built Maps
McKenzie County, North Dakota

Page 75 of 181	Scale: 1:12,000
GCS WGS 1984	Date: May, 2017

Document Path: P:\GIS\Client\ETC_EnergyTransfer\DakotaAccess_DAPL\Maps\ENV\ND_Reroutes\20170419_PSC_Update\MXD\DAPL_Working.mxd

Author: CW



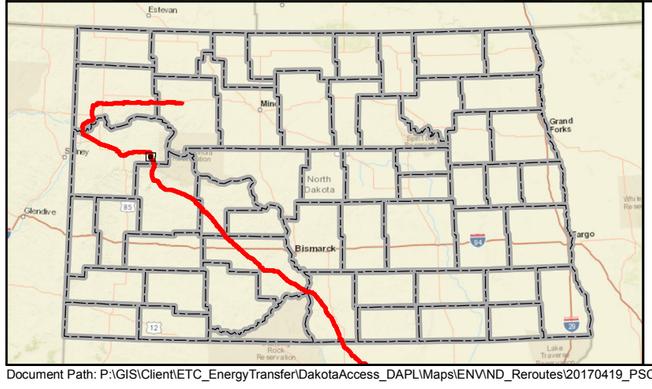

- Mainline Valve
- Launcher/Receiver Site
- As-Built Centerline
- Terminal Site
- PSC Approved Corridor
- County Boundary

Feet
0 600 1,200

DAKOTA ACCESS, LLC

Dakota Access Pipeline Project
North Dakota PSC
As-Built Maps
McKenzie County, North Dakota

Page 76 of 181	Scale: 1:12,000
GCS WGS 1984	Date: May, 2017

Document Path: P:\GIS\Client\ETC_EnergyTransfer\DakotaAccess_DAPL\Maps\ENV\ND_Reroutes\20170419_PSC_Update\MXD\DAPL_Working.mxd

Author: CW



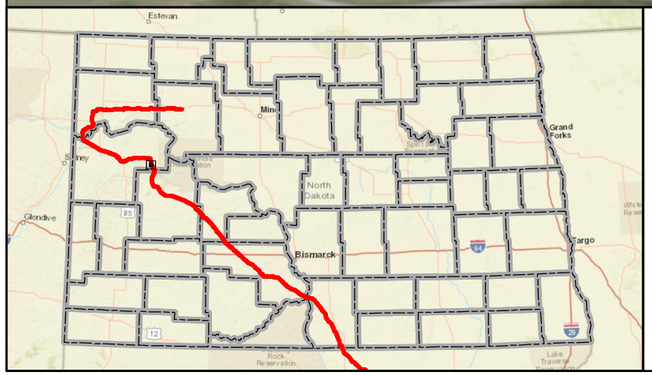

Mainline Valve
Launcher/Receiver Site
As-Built Centerline
Terminal Site
PSC Approved Corridor
County Boundary

Feet
0 600 1,200

DAKOTA ACCESS, LLC

Dakota Access Pipeline Project
North Dakota PSC
As-Built Maps
McKenzie County, North Dakota

Page 77 of 181	Scale: 1:12,000
GCS WGS 1984	Date: May, 2017

Document Path: P:\GIS\Client\ETC_EnergyTransfer\DakotaAccess_DAPL\Maps\ENV\ND_Reroutes\20170419_PSC_Update\MXD\DAPL_Working.mxd

Author: CW

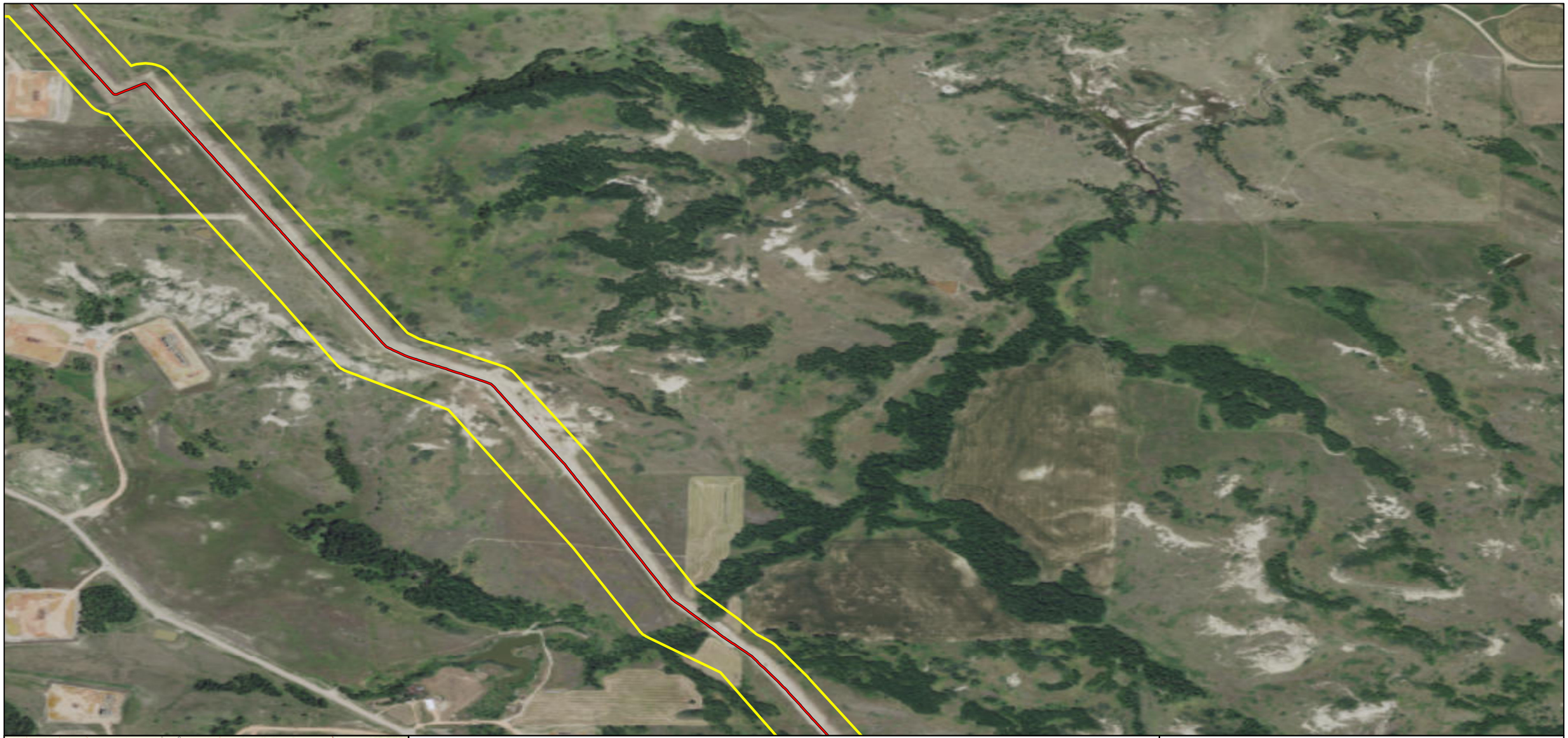

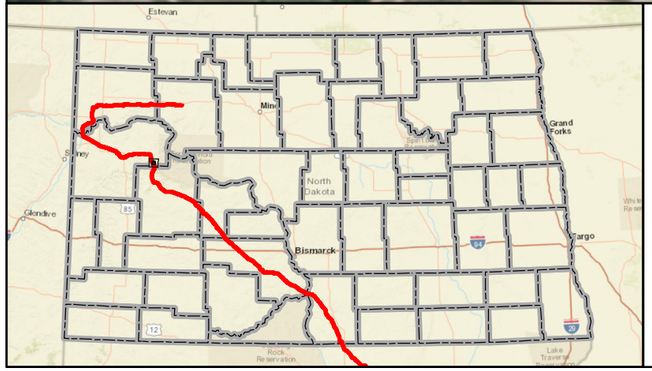

- Mainline Valve
- Launcher/Receiver Site
- As-Built Centerline
- Terminal Site
- PSC Approved Corridor
- County Boundary

Feet
0 600 1,200

DAKOTA ACCESS, LLC

Dakota Access Pipeline Project
North Dakota PSC
As-Built Maps
McKenzie County, North Dakota

Page 78 of 181	Scale: 1:12,000
GCS WGS 1984	Date: May, 2017

Document Path: P:\GIS\Client\ETC_EnergyTransfer\DakotaAccess_DAPL\Maps\ENV\ND_Reroutes\20170419_PSC_Update\MXD\DAPL_Working.mxd

Author: CW

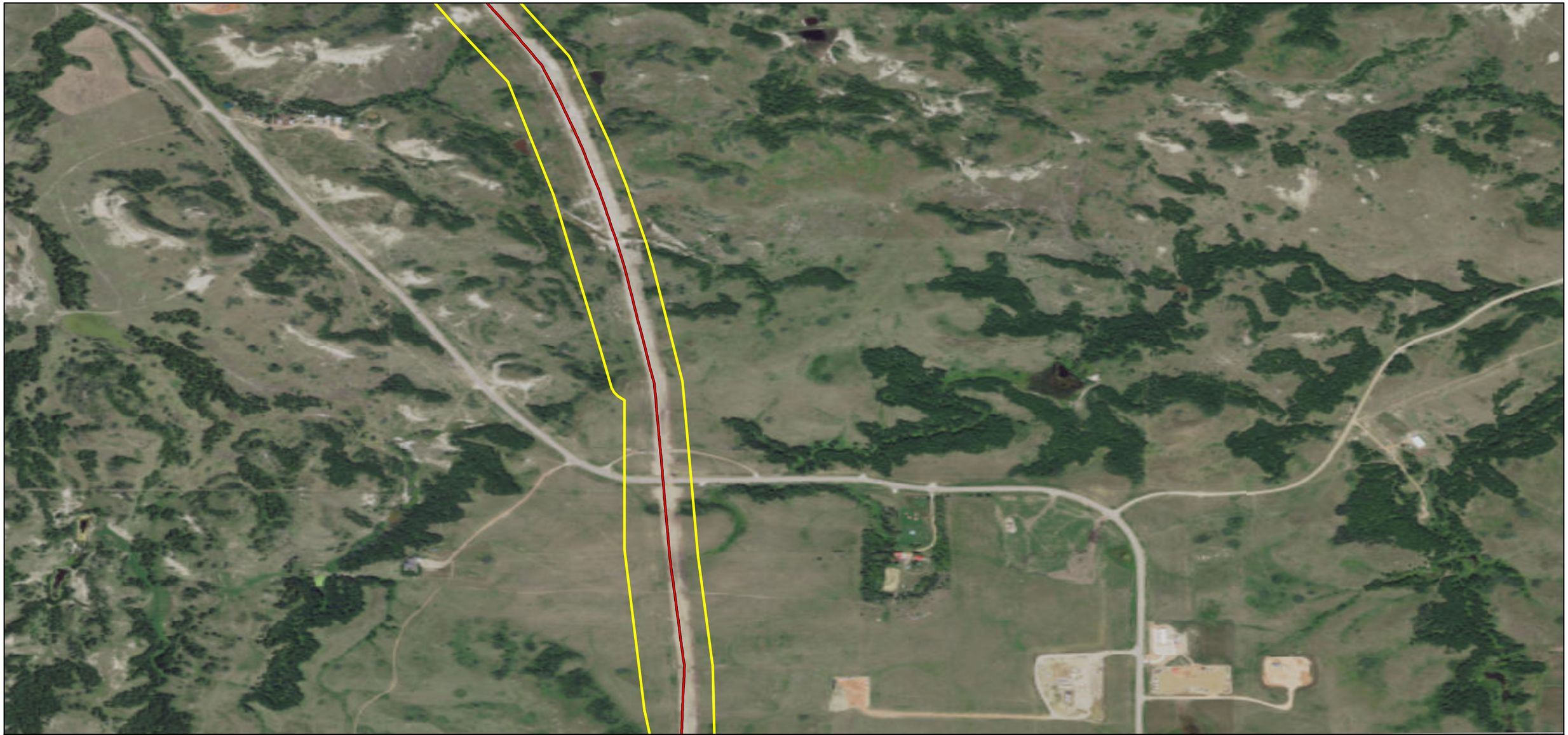

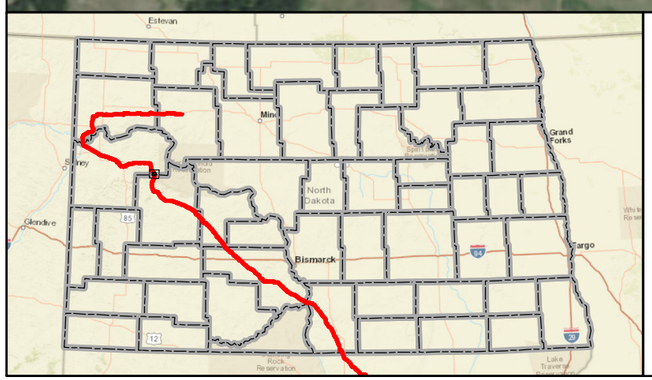

Mainline Valve
Launcher/Receiver Site
As-Built Centerline
Terminal Site
PSC Approved Corridor
County Boundary

0 600 1,200 Feet

DAKOTA ACCESS, LLC

Dakota Access Pipeline Project
North Dakota PSC
As-Built Maps
McKenzie County, North Dakota

Page 79 of 181	Scale: 1:12,000
GCS WGS 1984	Date: May, 2017

Document Path: P:\GIS\Client\ETC_EnergyTransfer\DakotaAccess_DAPL\Maps\ENV\ND_Reroutes\20170419_PSC_Update\MXD\DAPL_Working.mxd

Author: CW

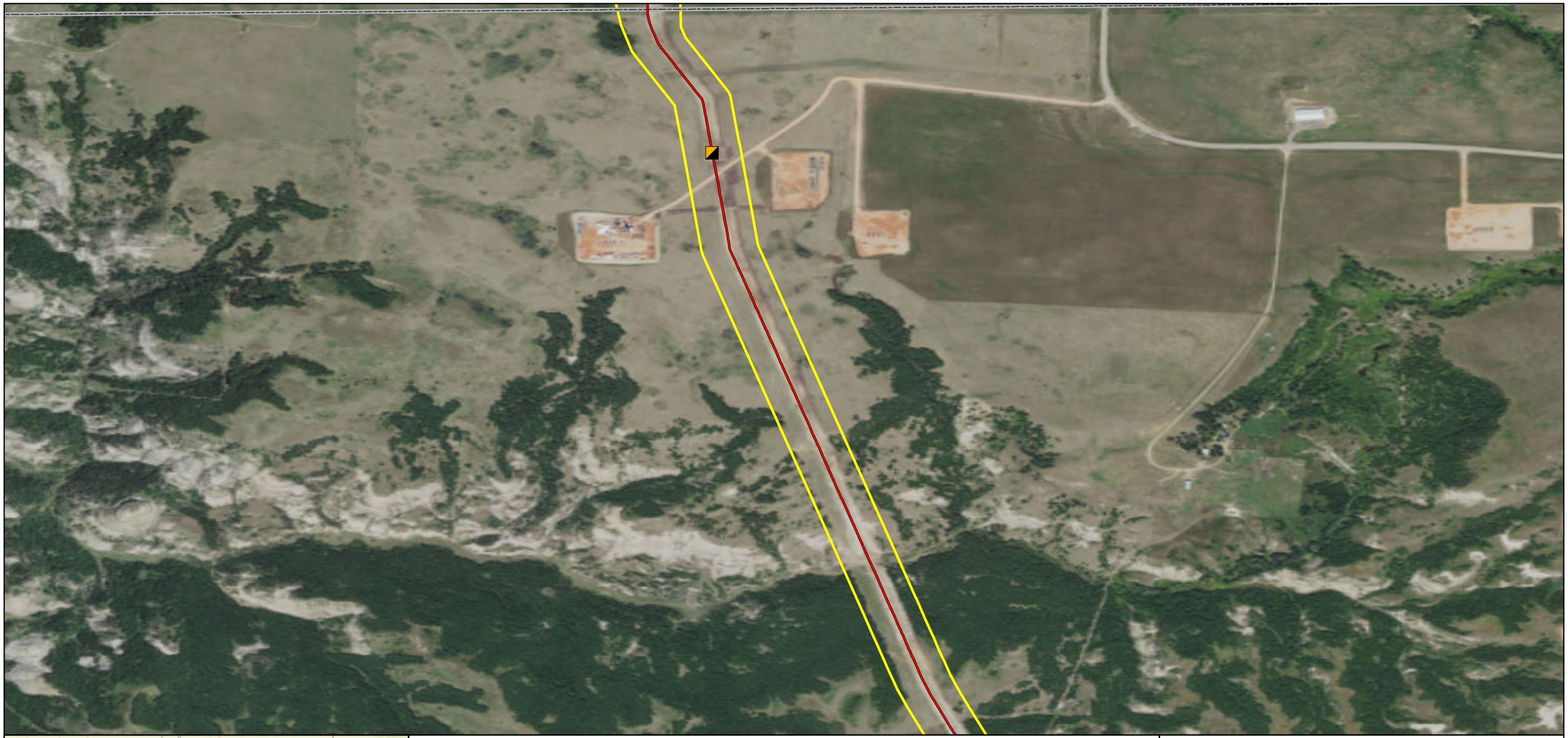

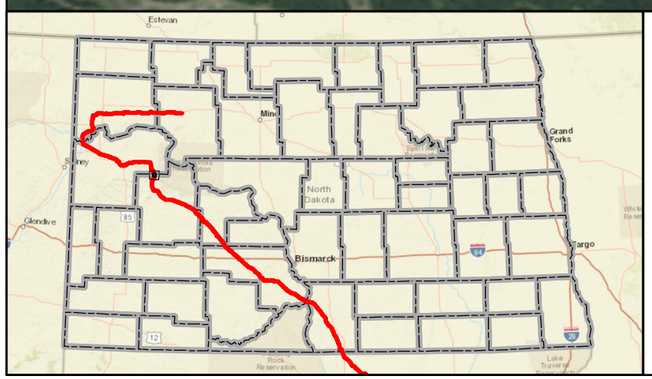

- Mainline Valve
- Launcher/Receiver Site
- As-Built Centerline
- Terminal Site
- PSC Approved Corridor
- County Boundary

Feet
0 600 1,200

DAKOTA ACCESS, LLC

Dakota Access Pipeline Project
North Dakota PSC
As-Built Maps
Dunn County, North Dakota

Page 80 of 181	Scale: 1:12,000
GCS WGS 1984	Date: May, 2017

Document Path: P:\GIS\Client\ETC_EnergyTransfer\DakotaAccess_DAPL\Maps\ENV\ND_Reroutes\20170419_PSC_Update\MXD\DAPL_Working.mxd

Author: CW

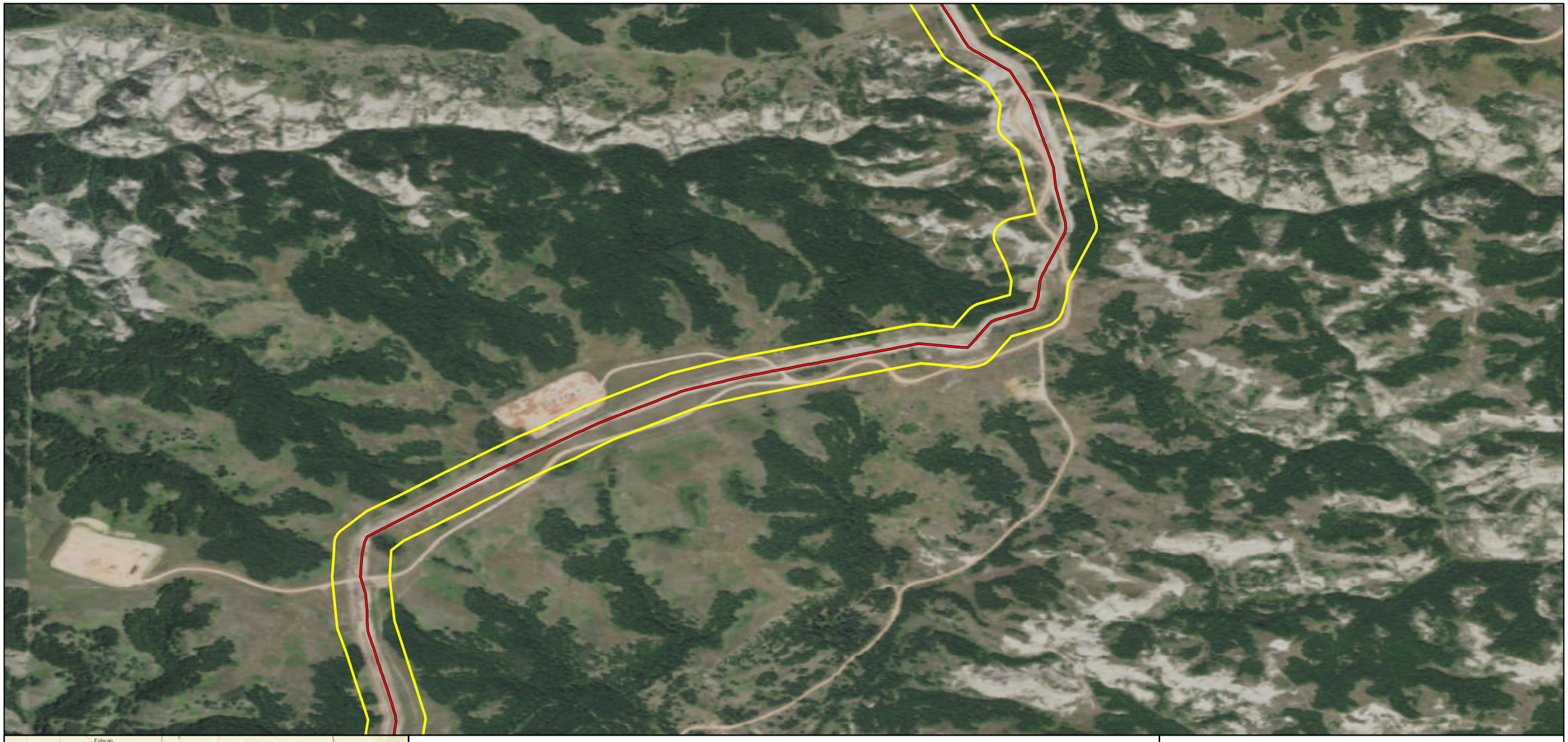

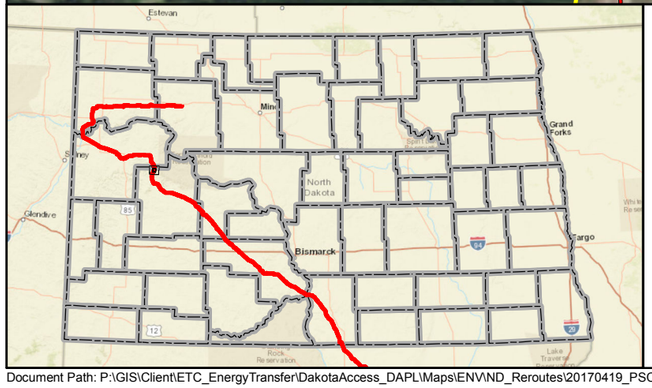

Mainline Valve
Launcher/Receiver Site
As-Built Centerline
Terminal Site
PSC Approved Corridor
County Boundary

0 600 1,200 Feet

DAKOTA ACCESS, LLC

Dakota Access Pipeline Project
North Dakota PSC
As-Built Maps
Dunn County, North Dakota

Page 81 of 181	Scale: 1:12,000
GCS WGS 1984	Date: May, 2017

Document Path: P:\GIS\Client\ETC_EnergyTransfer\DakotaAccess_DAPL\Maps\ENV\ND_Reroutes\20170419_PSC_Update\MXD\DAPL_Working.mxd

Author: CW

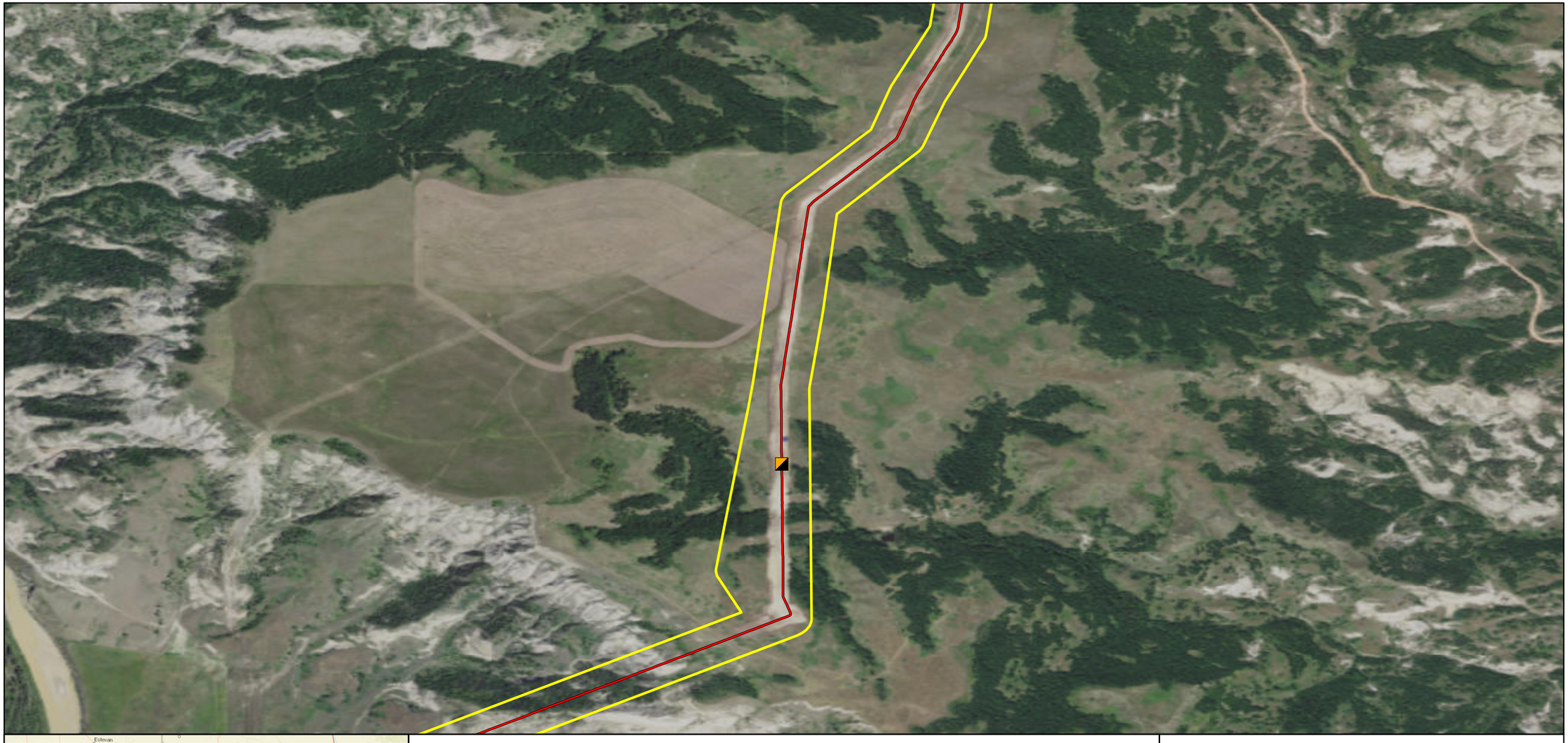

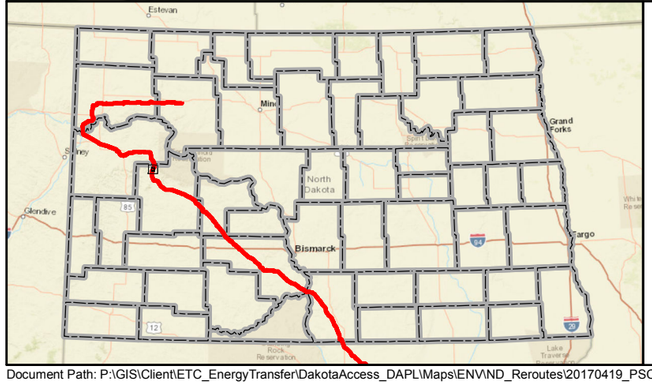

Mainline Valve
Launcher/Receiver Site
As-Built Centerline
Terminal Site
PSC Approved Corridor
County Boundary

Feet
0 600 1,200

DAKOTA ACCESS, LLC

Dakota Access Pipeline Project
North Dakota PSC
As-Built Maps
Dunn County, North Dakota

Page 82 of 181	Scale: 1:12,000
GCS WGS 1984	Date: May, 2017

Document Path: P:\GIS\Client\ETC_EnergyTransfer\DakotaAccess_DAPL\Maps\ENV\ND_Reroutes\20170419_PSC_Update\MXD\DAPL_Working.mxd

Author: CW



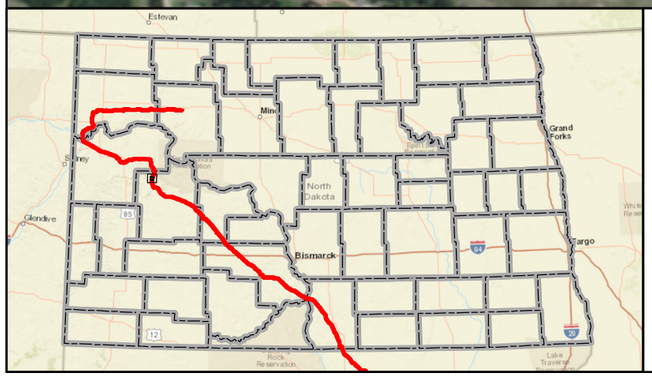

Mainline Valve
Launcher/Receiver Site
As-Built Centerline
Terminal Site
PSC Approved Corridor
County Boundary

0 600 1,200 Feet

DAKOTA ACCESS, LLC

Dakota Access Pipeline Project
North Dakota PSC
As-Built Maps
Dunn County, North Dakota

Page 83 of 181	Scale: 1:12,000
GCS WGS 1984	Date: May, 2017

Document Path: P:\GIS\Client\ETC_EnergyTransfer\DakotaAccess_DAPL\Maps\ENV\ND_Reroutes\20170419_PSC_Update\MXD\DAPL_Working.mxd

Author: CW

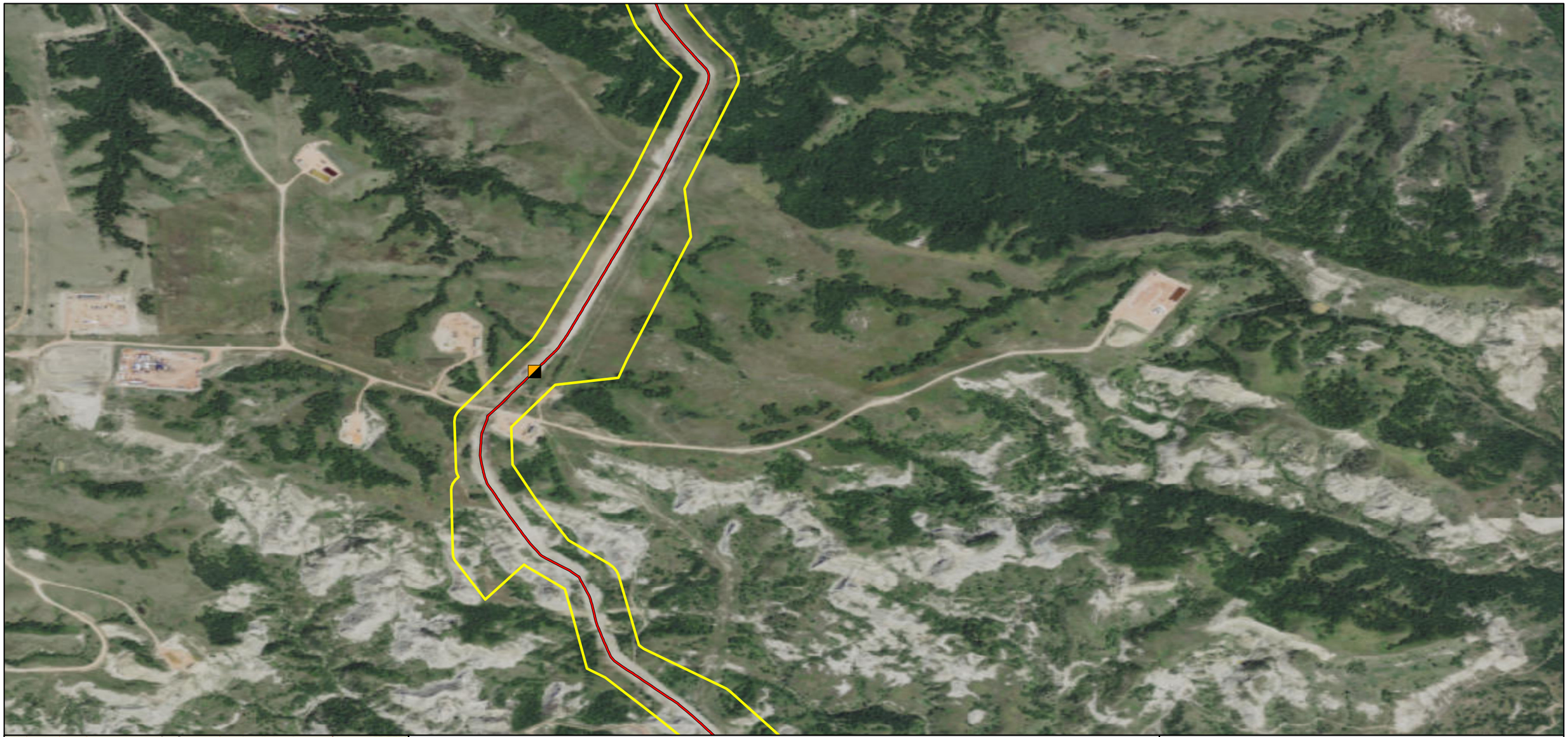

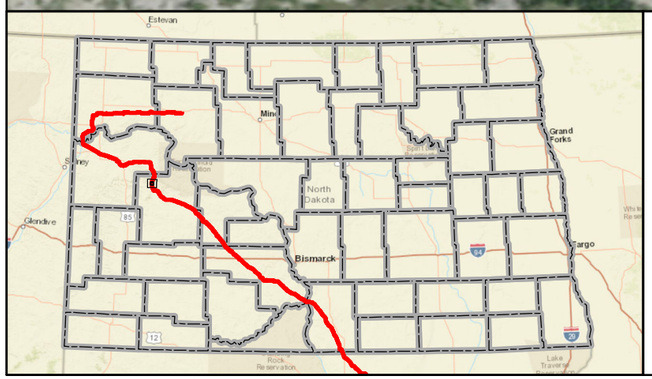

Mainline Valve
Launcher/Receiver Site
As-Built Centerline
Terminal Site
PSC Approved Corridor
County Boundary

Feet
0 600 1,200

DAKOTA ACCESS, LLC

Dakota Access Pipeline Project
North Dakota PSC
As-Built Maps
Dunn County, North Dakota

Page 84 of 181	Scale: 1:12,000
GCS WGS 1984	Date: May, 2017

Document Path: P:\GIS\Client\ETC_EnergyTransfer\DakotaAccess_DAPL\Maps\ENV\ND_Reroutes\20170419_PSC_Update\MXD\DAPL_Working.mxd

Author: CW

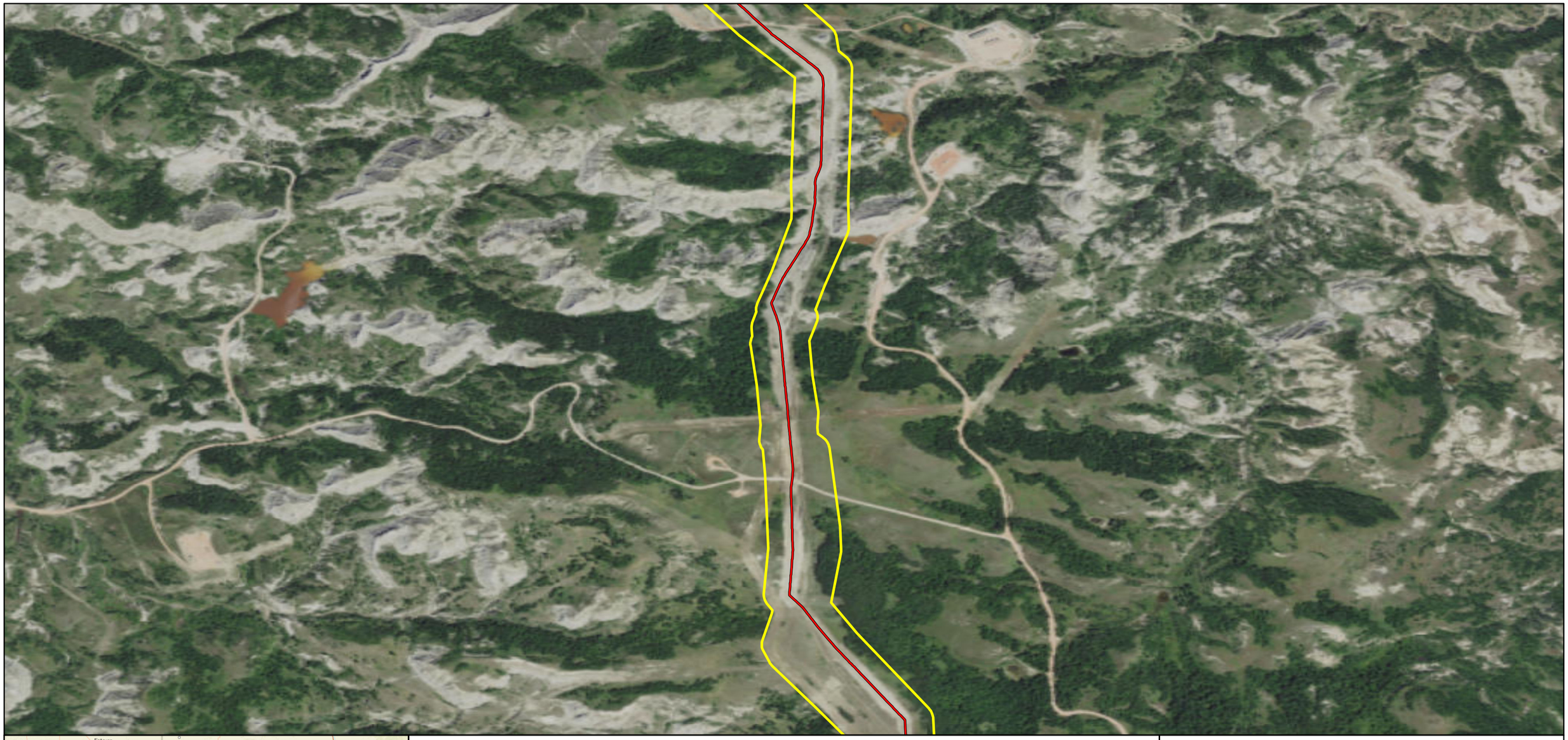

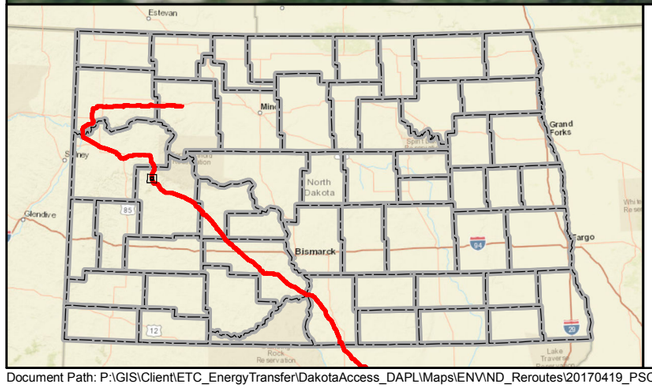

- Mainline Valve
- Launcher/Receiver Site
- As-Built Centerline
- Terminal Site
- PSC Approved Corridor
- County Boundary

0 600 1,200 Feet

DAKOTA ACCESS, LLC

Dakota Access Pipeline Project
North Dakota PSC
As-Built Maps
Dunn County, North Dakota

Page 85 of 181	Scale: 1:12,000
GCS WGS 1984	Date: May, 2017

Document Path: P:\GIS\Client\ETC_EnergyTransfer\DakotaAccess_DAPL\Maps\ENV\ND_Reroutes\20170419_PSC_Update\MXD\DAPL_Working.mxd

Author: CW

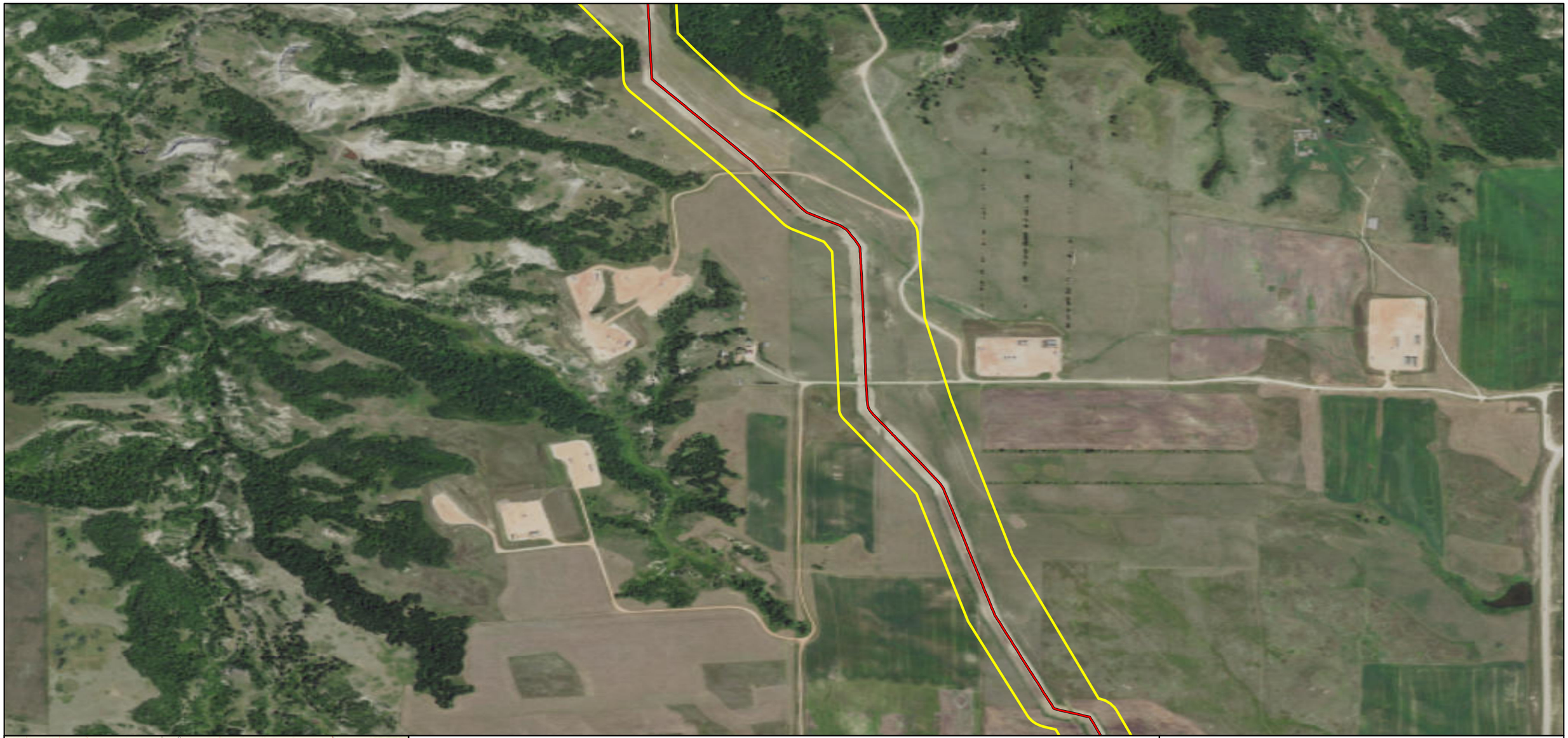

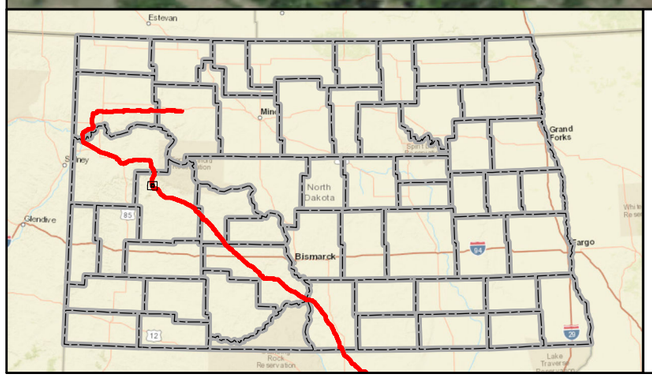

Mainline Valve
Launcher/Receiver Site
As-Built Centerline
Terminal Site
PSC Approved Corridor
County Boundary

Feet
0 600 1,200

DAKOTA ACCESS, LLC

Dakota Access Pipeline Project
North Dakota PSC
As-Built Maps
Dunn County, North Dakota

Page 86 of 181	Scale: 1:12,000
GCS WGS 1984	Date: May, 2017

Document Path: P:\GIS\Client\ETC_EnergyTransfer\DakotaAccess_DAPL\Maps\ENV\ND_Reroutes\20170419_PSC_Update\MXD\DAPL_Working.mxd

Author: CW

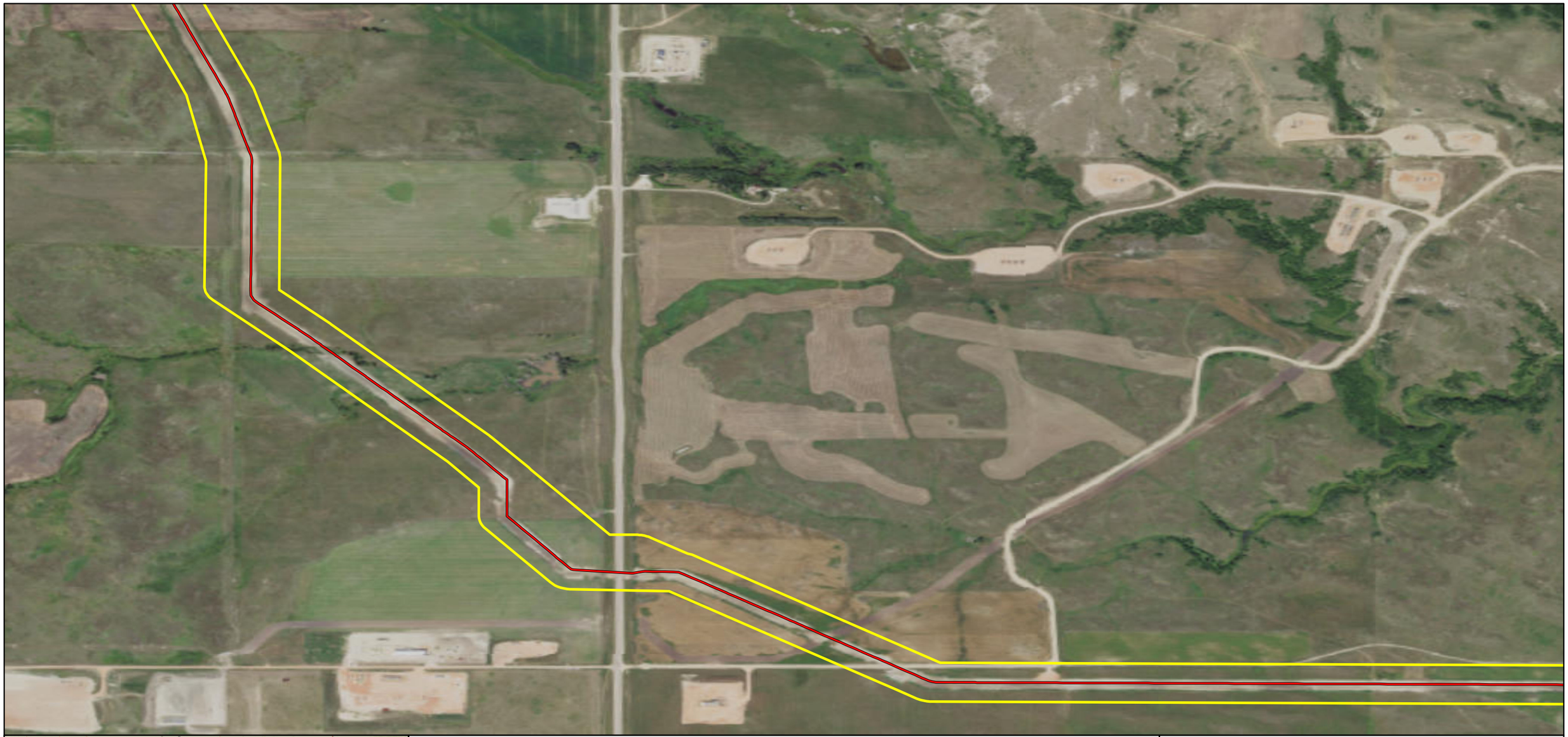

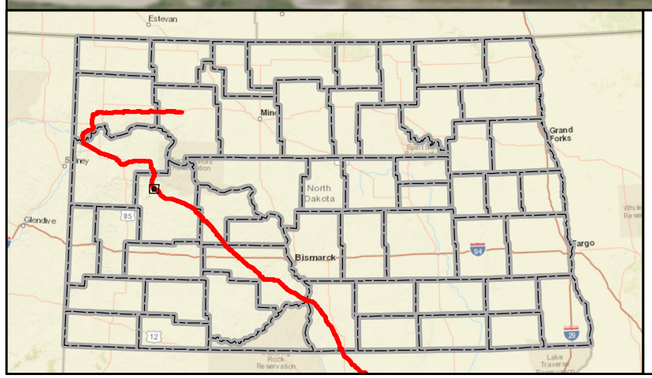

- Mainline Valve
- Launcher/Receiver Site
- As-Built Centerline
- Terminal Site
- PSC Approved Corridor
- County Boundary

0 600 1,200 Feet

DAKOTA ACCESS, LLC

Dakota Access Pipeline Project
North Dakota PSC
As-Built Maps
Dunn County, North Dakota

Page 87 of 181	Scale: 1:12,000
GCS WGS 1984	Date: May, 2017

Document Path: P:\GIS\Client\ETC_EnergyTransfer\DakotaAccess_DAPL\Maps\ENV\ND_Reroutes\20170419_PSC_Update\MXD\DAPL_Working.mxd

Author: CW

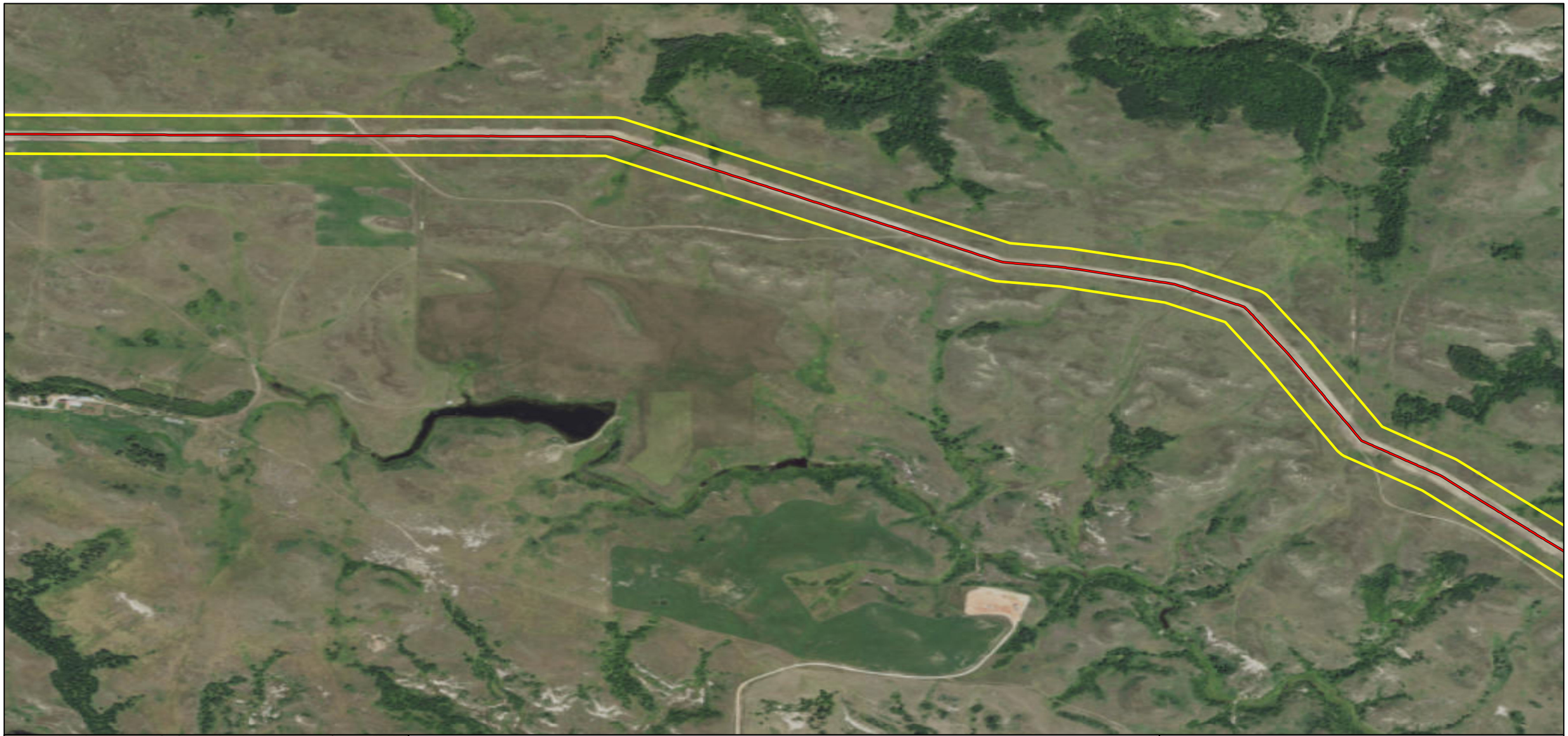

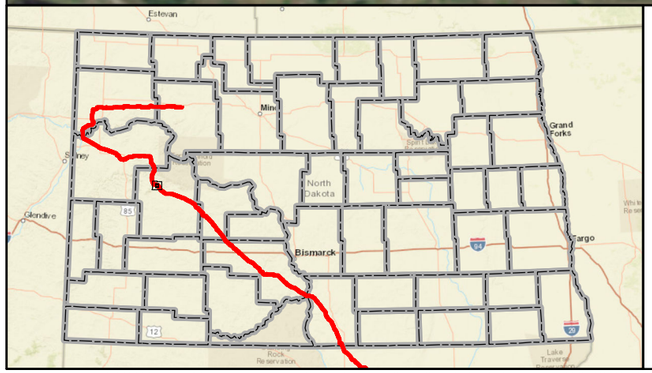

Mainline Valve
Launcher/Receiver Site
As-Built Centerline
Terminal Site
PSC Approved Corridor
County Boundary

0 600 1,200 Feet

DAKOTA ACCESS, LLC

Dakota Access Pipeline Project
North Dakota PSC
As-Built Maps
Dunn County, North Dakota

Page 88 of 181	Scale: 1:12,000
GCS WGS 1984	Date: May, 2017

Document Path: P:\GIS\Client\ETC_EnergyTransfer\DakotaAccess_DAPL\Maps\ENV\ND_Reroutes\20170419_PSC_Update\MXD\DAPL_Working.mxd

Author: CW



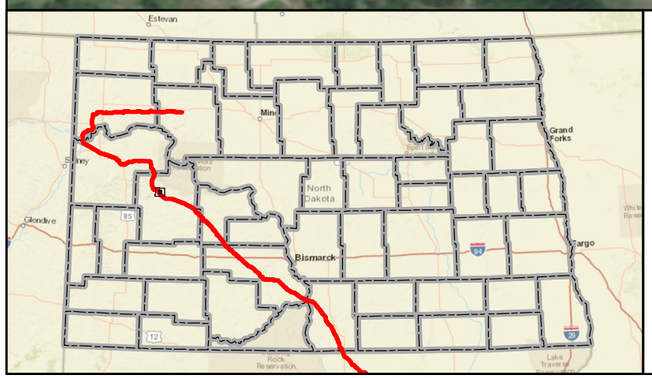

Mainline Valve
Launcher/Receiver Site
As-Built Centerline
Terminal Site
PSC Approved Corridor
County Boundary

Feet
0 600 1,200

DAKOTA ACCESS, LLC

Dakota Access Pipeline Project
North Dakota PSC
As-Built Maps
Dunn County, North Dakota

Page 89 of 181	Scale: 1:12,000
GCS WGS 1984	Date: May, 2017

Document Path: P:\GIS\Client\ETC_EnergyTransfer\DakotaAccess_DAPL\Maps\ENV\ND_Reroutes\20170419_PSC_Update\MXD\DAPL_Working.mxd

Author: CW

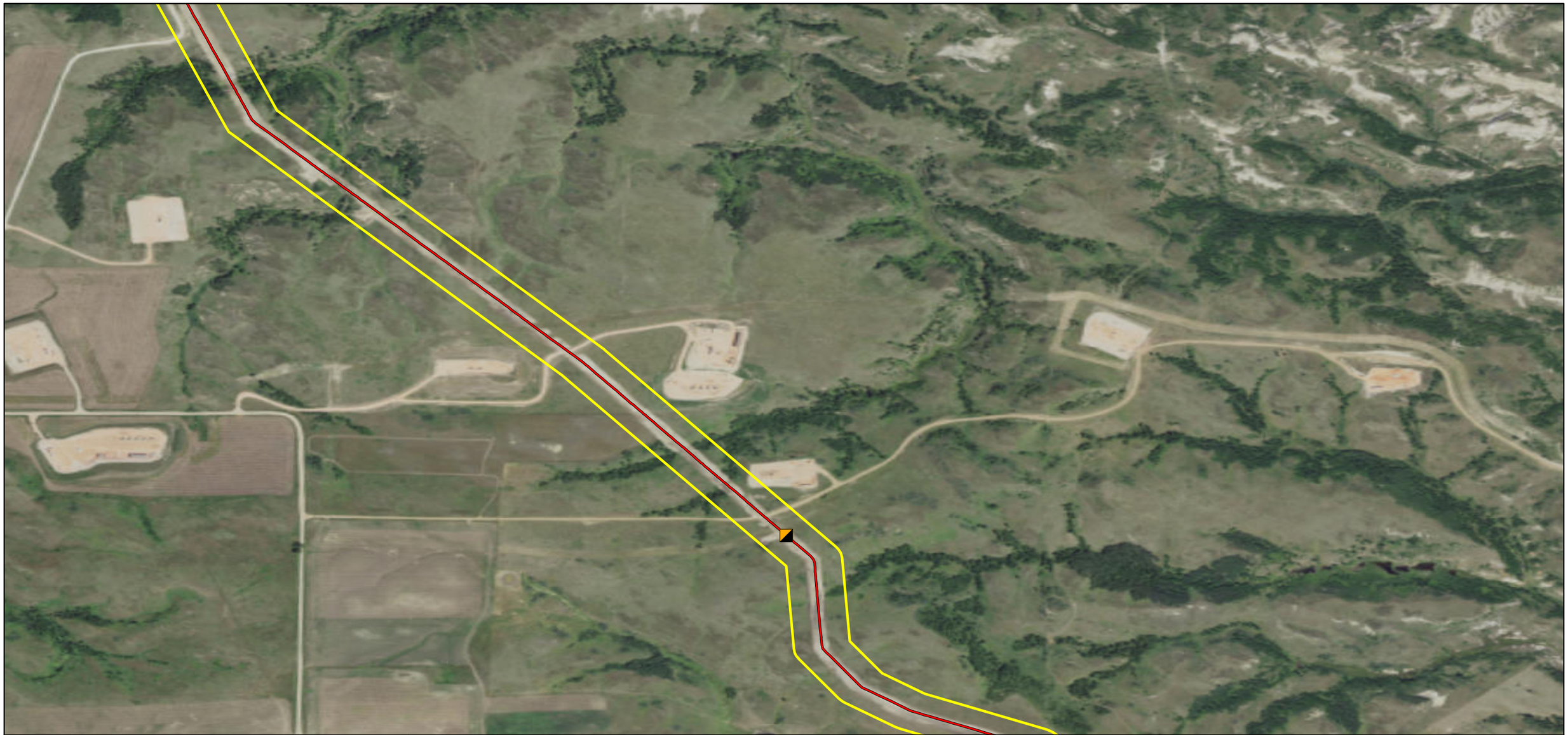

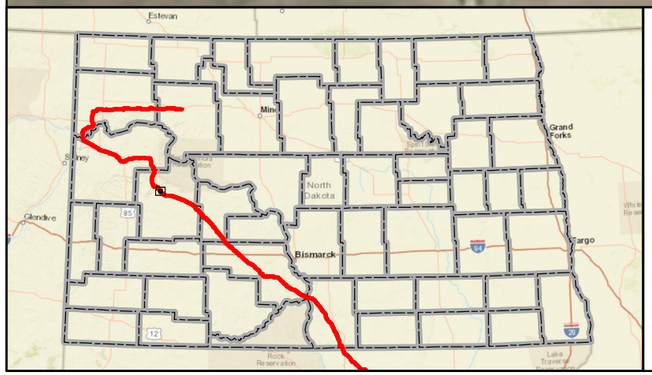

Mainline Valve
Launcher/Receiver Site
As-Built Centerline
Terminal Site
PSC Approved Corridor
County Boundary

Feet
0 600 1,200

DAKOTA ACCESS, LLC

Dakota Access Pipeline Project
North Dakota PSC
As-Built Maps
Dunn County, North Dakota

Page 90 of 181	Scale: 1:12,000
GCS WGS 1984	Date: May, 2017

Document Path: P:\GIS\Client\ETC_EnergyTransfer\DakotaAccess_DAPL\Maps\ENV\ND_Reroutes\20170419_PSC_Update\MXD\DAPL_Working.mxd

Author: CW

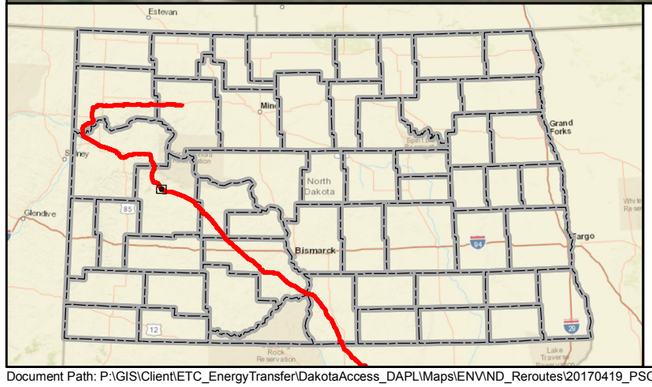

Mainline Valve
Launcher/Receiver Site
As-Built Centerline
Terminal Site
PSC Approved Corridor
County Boundary

0 600 1,200 Feet

DAKOTA ACCESS, LLC

Dakota Access Pipeline Project
North Dakota PSC
As-Built Maps
Dunn County, North Dakota

Page 91 of 181	Scale: 1:12,000
GCS WGS 1984	Date: May, 2017

Document Path: P:\GIS\Client\ETC_EnergyTransfer\DakotaAccess_DAPL\Maps\ENV\ND_Reroutes\20170419_PSC_Update\MXD\DAPL_Working.mxd

Author: CW



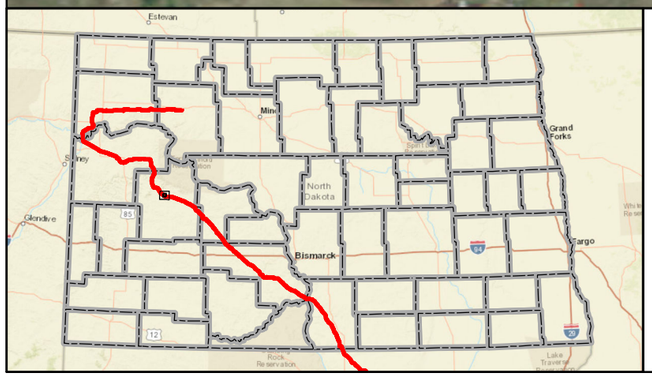

Mainline Valve
Launcher/Receiver Site
As-Built Centerline
Terminal Site
PSC Approved Corridor
County Boundary

0 600 1,200 Feet

DAKOTA ACCESS, LLC

Dakota Access Pipeline Project
North Dakota PSC
As-Built Maps
Dunn County, North Dakota

Page 92 of 181	Scale: 1:12,000
GCS WGS 1984	Date: May, 2017

Document Path: P:\GIS\Client\ETC_EnergyTransfer\DakotaAccess_DAPL\Maps\ENV\ND_Reroutes\20170419_PSC_Update\MXD\DAPL_Working.mxd

Author: CW

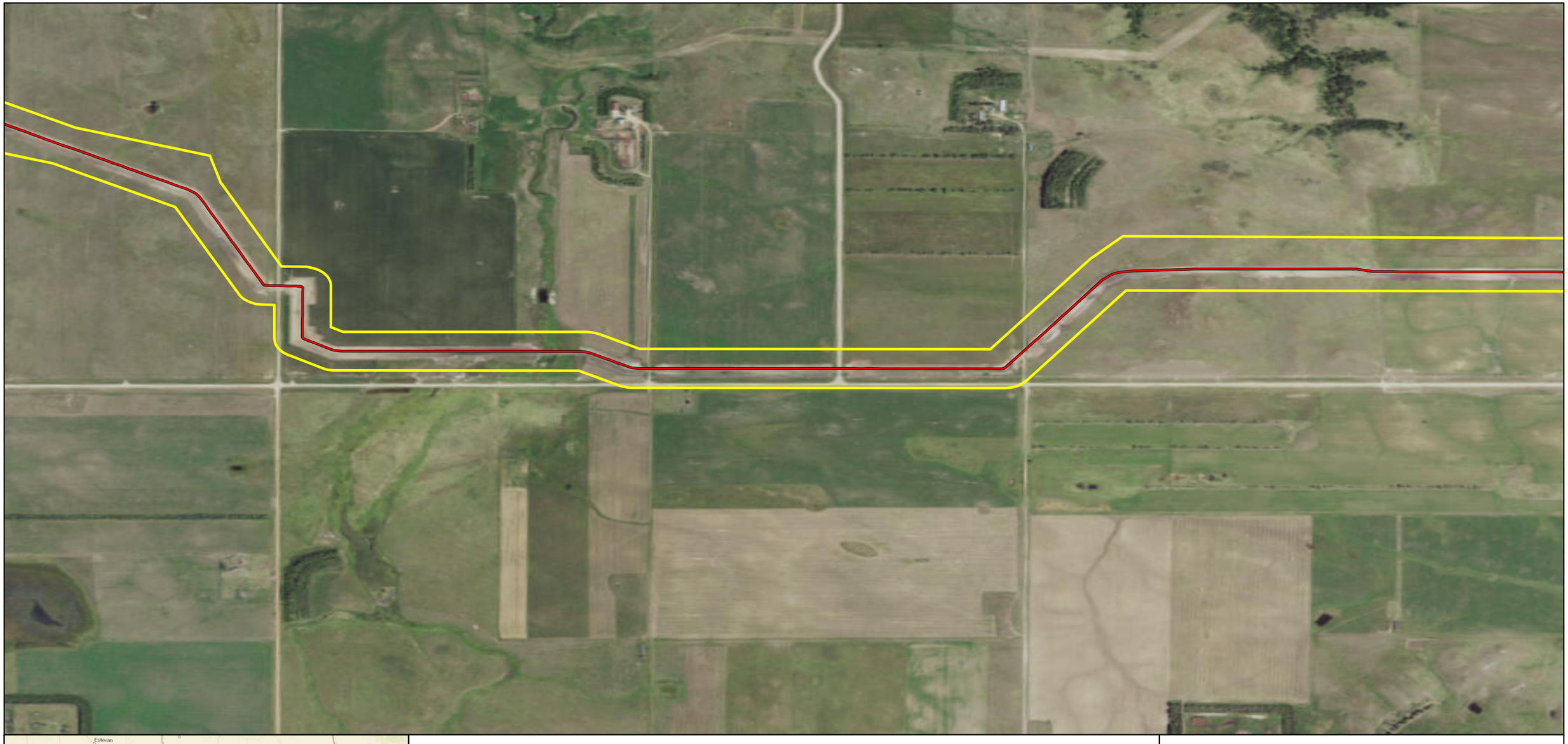

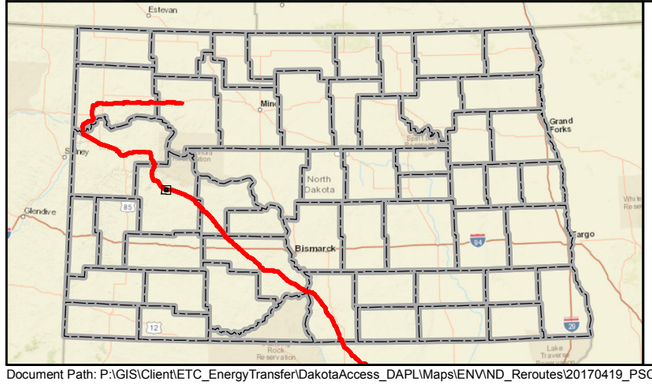

- Mainline Valve
- Launcher/Receiver Site
- As-Built Centerline
- Terminal Site
- PSC Approved Corridor
- County Boundary

Feet
0 600 1,200

DAKOTA ACCESS, LLC

Dakota Access Pipeline Project
North Dakota PSC
As-Built Maps
Dunn County, North Dakota

Page 93 of 181	Scale: 1:12,000
GCS WGS 1984	Date: May, 2017

Document Path: P:\GIS\Client\ETC_EnergyTransfer\DakotaAccess_DAPL\Maps\ENV\ND_Reroutes\20170419_PSC_Update\MXD\DAPL_Working.mxd

Author: CW

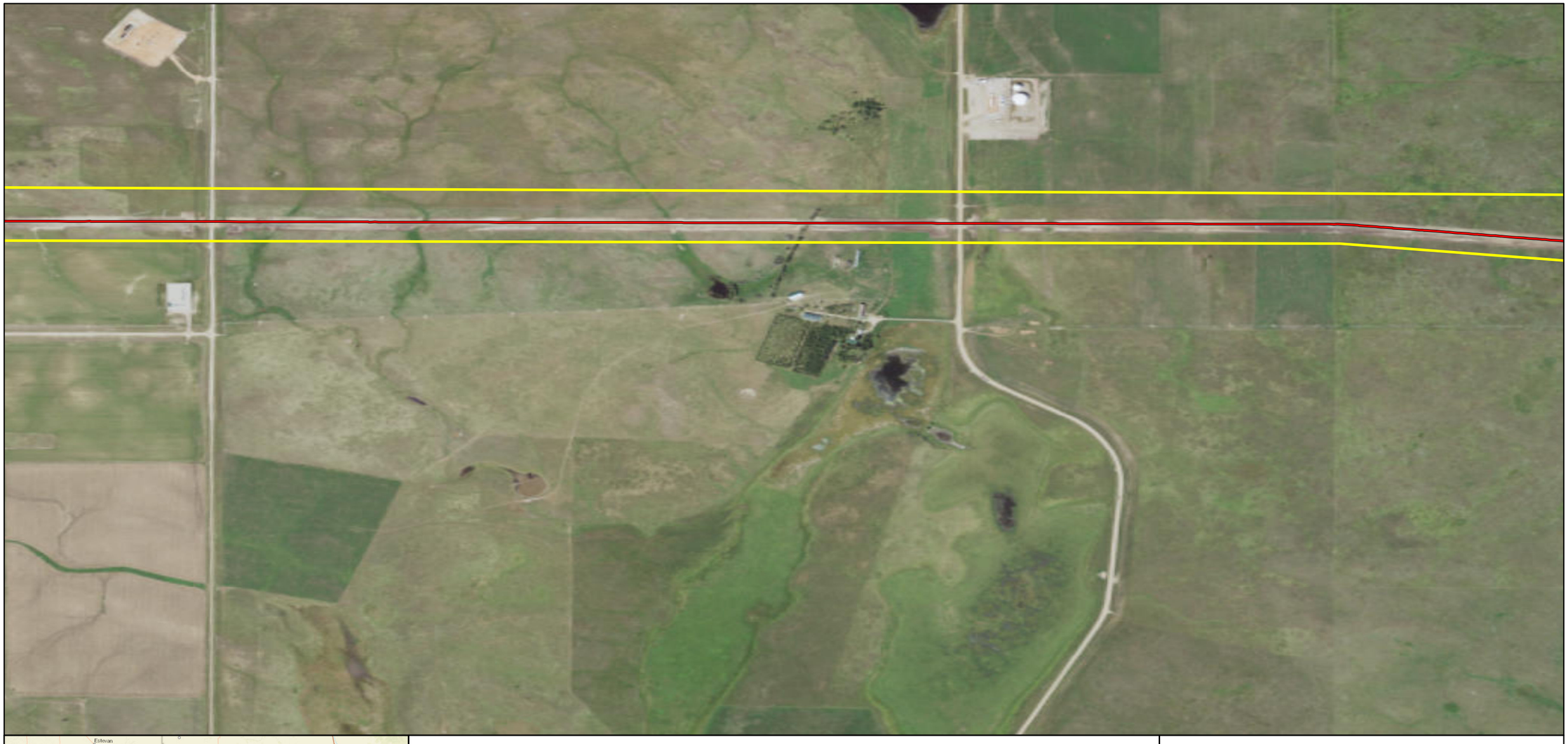

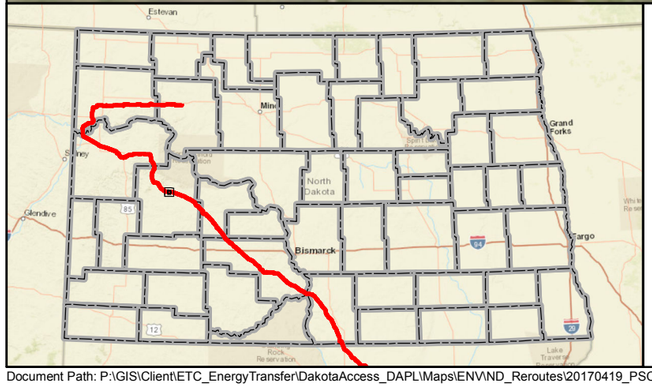

Mainline Valve
Launcher/Receiver Site
As-Built Centerline
Terminal Site
PSC Approved Corridor
County Boundary

0 600 1,200 Feet

DAKOTA ACCESS, LLC

Dakota Access Pipeline Project
North Dakota PSC
As-Built Maps
Dunn County, North Dakota

Page 94 of 181	Scale: 1:12,000
GCS WGS 1984	Date: May, 2017

Document Path: P:\GIS\Client\ETC_EnergyTransfer\DakotaAccess_DAPL\Maps\ENV\ND_Reroutes\20170419_PSC_Update\MXD\DAPL_Working.mxd

Author: CW

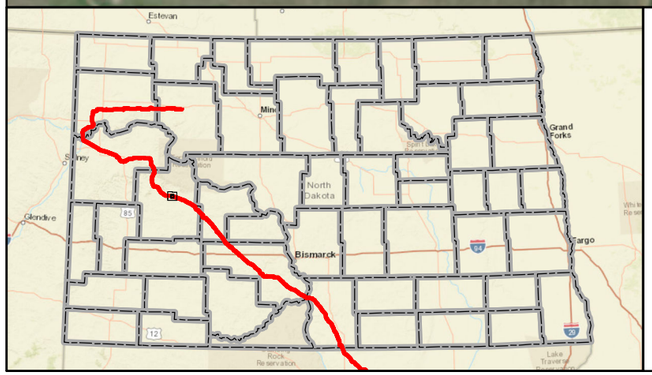

Mainline Valve
Launcher/Receiver Site
As-Built Centerline
Terminal Site
PSC Approved Corridor
County Boundary

0 600 1,200 Feet

DAKOTA ACCESS, LLC

Dakota Access Pipeline Project
North Dakota PSC
As-Built Maps
Dunn County, North Dakota

Page 95 of 181	Scale: 1:12,000
GCS WGS 1984	Date: May, 2017

Document Path: P:\GIS\Client\ETC_EnergyTransfer\DakotaAccess_DAPL\Maps\ENV\ND_Reroutes\20170419_PSC_Update\MXD\DAPL_Working.mxd

Author: CW

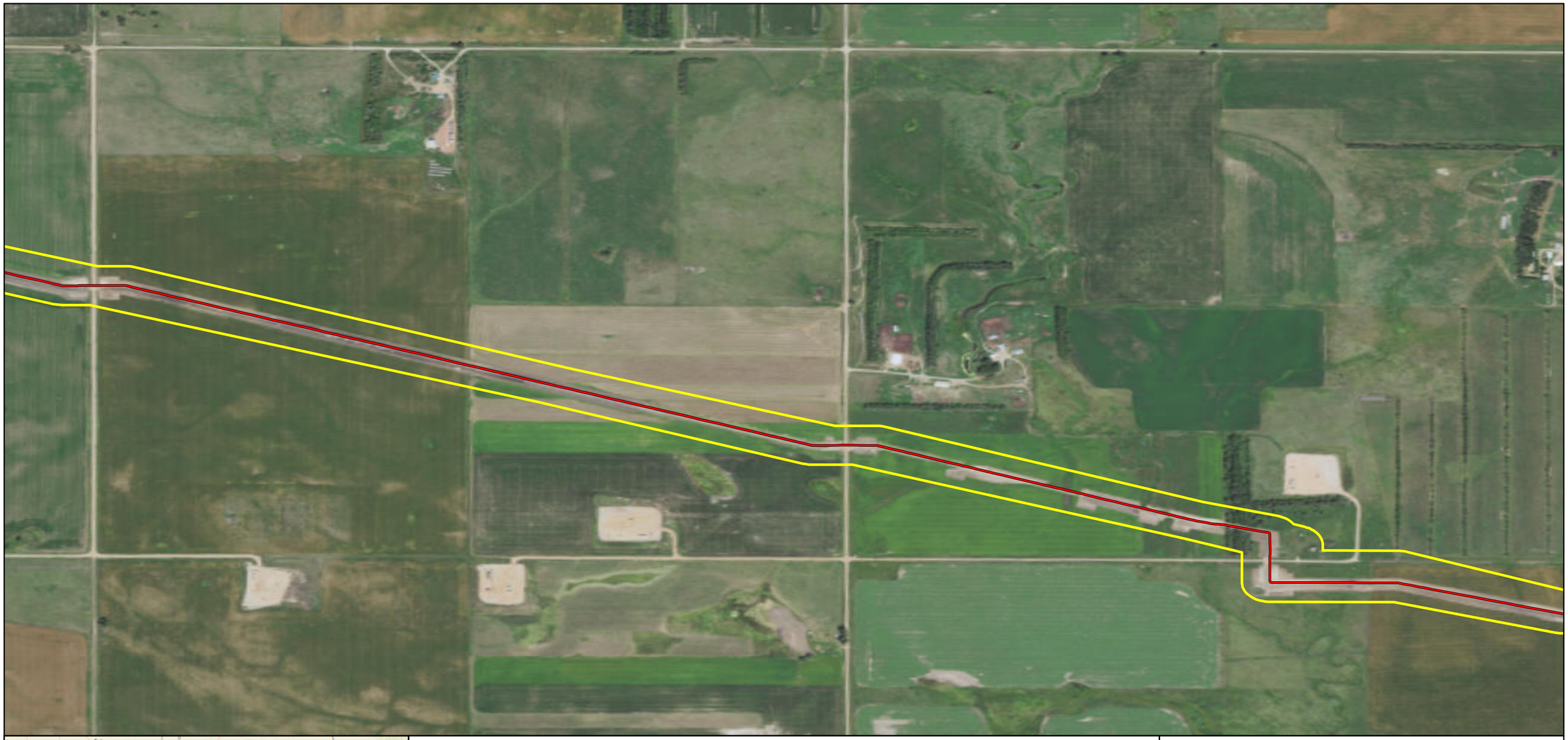

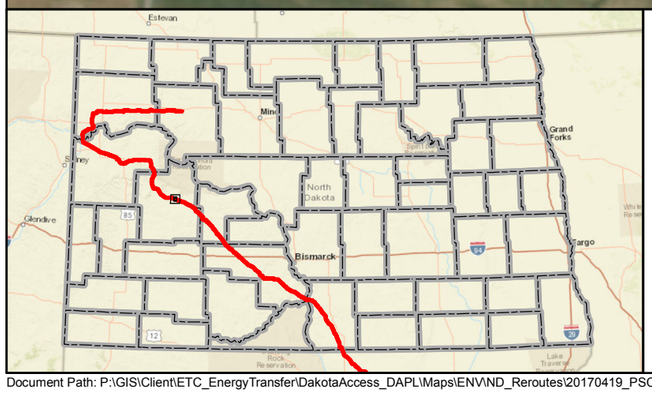

Mainline Valve
Launcher/Receiver Site
As-Built Centerline
Terminal Site
PSC Approved Corridor
County Boundary

Feet
0 600 1,200

DAKOTA ACCESS, LLC

Dakota Access Pipeline Project
North Dakota PSC
As-Built Maps
Dunn County, North Dakota

Page 96 of 181	Scale: 1:12,000
GCS WGS 1984	Date: May, 2017

Document Path: P:\GIS\Client\ETC_EnergyTransfer\DakotaAccess_DAPL\Maps\ENV\ND_Reroutes\20170419_PSC_Update\MXD\DAPL_Working.mxd

Author: CW

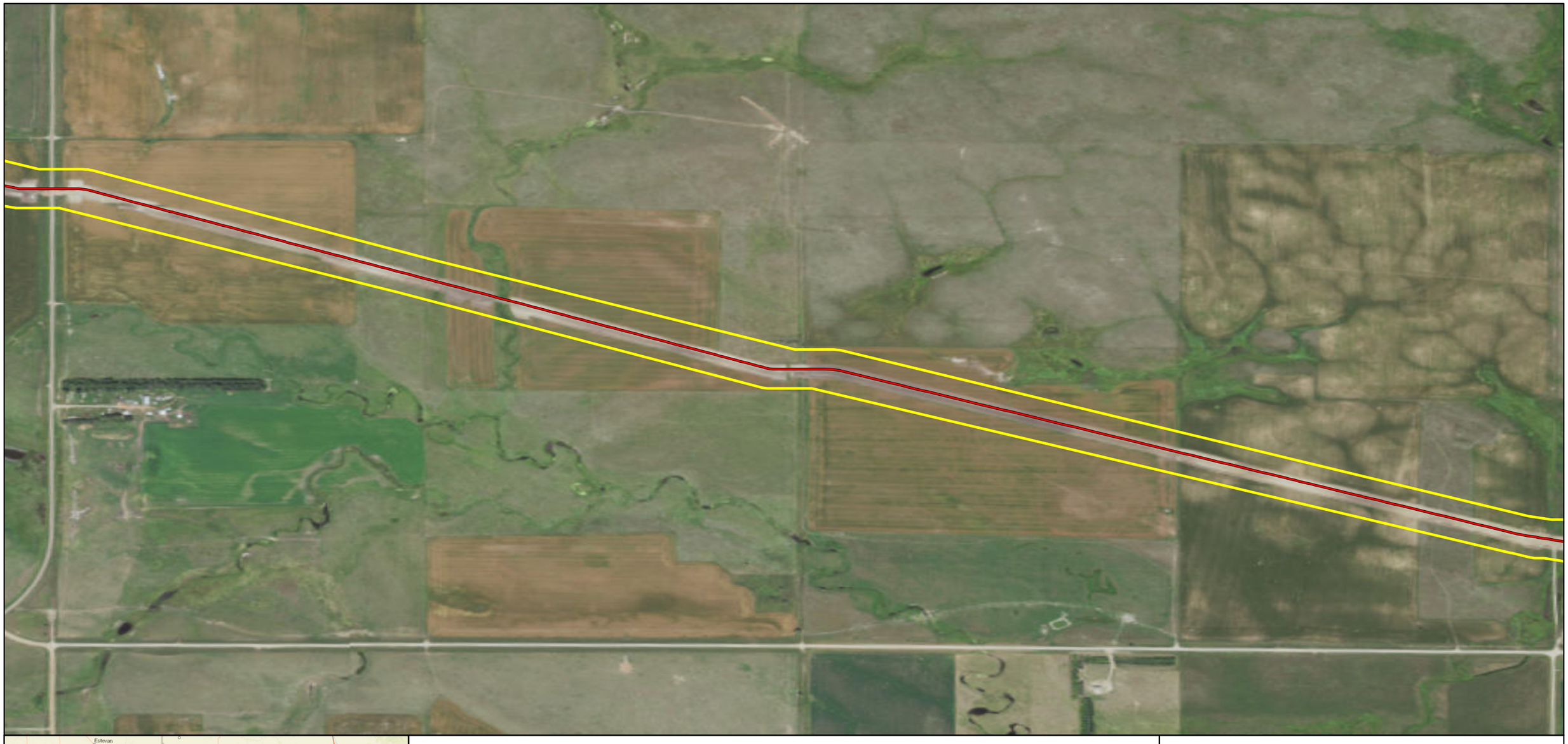

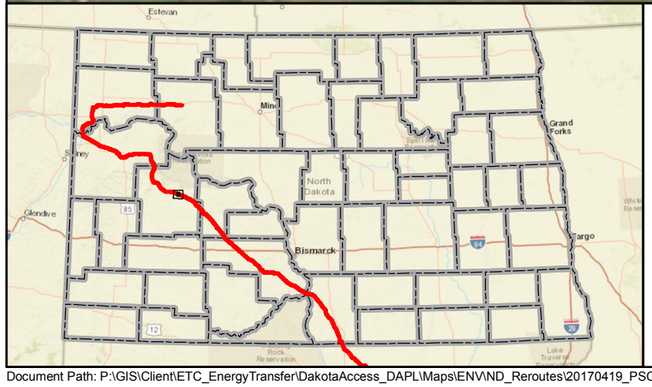

Mainline Valve
Launcher/Receiver Site
As-Built Centerline
Terminal Site
PSC Approved Corridor
County Boundary

Feet
0 600 1,200

DAKOTA ACCESS, LLC

Dakota Access Pipeline Project
North Dakota PSC
As-Built Maps
Dunn County, North Dakota

Page 97 of 181	Scale: 1:12,000
GCS WGS 1984	Date: May, 2017

Document Path: P:\GIS\Client\ETC_EnergyTransfer\DakotaAccess_DAPL\Maps\ENV\ND_Reroutes\20170419_PSC_Update\MXD\DAPL_Working.mxd

Author: CW

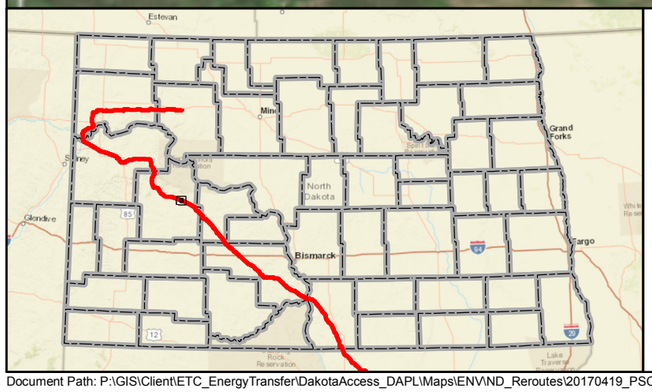

Mainline Valve

Launcher/Receiver Site

As-Built Centerline

Terminal Site

PSC Approved Corridor

County Boundary

0 600 1,200 Feet

DAKOTA ACCESS, LLC

Dakota Access Pipeline Project
North Dakota PSC
As-Built Maps
Dunn County, North Dakota

Page 98 of 181	Scale: 1:12,000
GCS WGS 1984	Date: May, 2017

Document Path: P:\GIS\Client\ETC_EnergyTransfer\DakotaAccess_DAPL\Maps\ENV\ND_Reroutes\20170419_PSC_Update\MXD\DAPL_Working.mxd

Author: CW



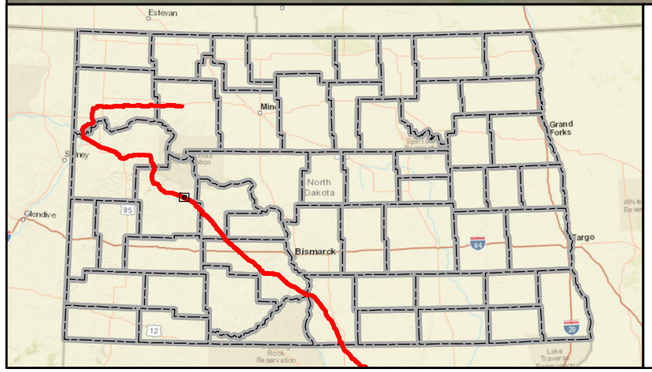

Mainline Valve
Launcher/Receiver Site
As-Built Centerline
Terminal Site
PSC Approved Corridor
County Boundary

0 600 1,200 Feet

DAKOTA ACCESS, LLC

Dakota Access Pipeline Project
North Dakota PSC
As-Built Maps
Dunn County, North Dakota

Page 99 of 181	Scale: 1:12,000
GCS WGS 1984	Date: May, 2017

Document Path: P:\GIS\Client\ETC_EnergyTransfer\DakotaAccess_DAPL\Maps\ENV\ND_Reroutes\20170419_PSC_Update\MXD\DAPL_Working.mxd

Author: CW

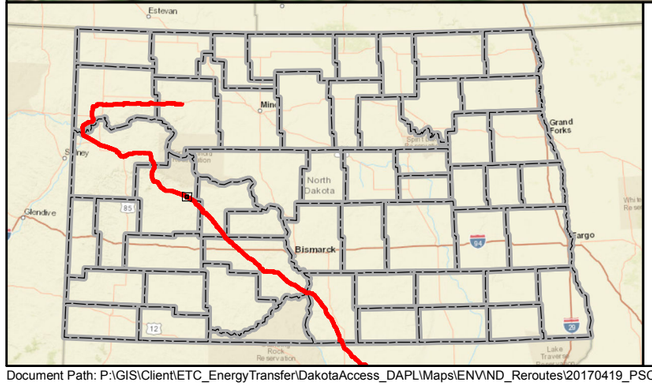

Mainline Valve
Launcher/Receiver Site
As-Built Centerline
Terminal Site
PSC Approved Corridor
County Boundary

0 600 1,200 Feet

DAKOTA ACCESS, LLC

Dakota Access Pipeline Project
North Dakota PSC
As-Built Maps
Dunn County, North Dakota

Page 100 of 181	Scale: 1:12,000
GCS WGS 1984	Date: May, 2017

Document Path: P:\GIS\Client\ETC_EnergyTransfer\DakotaAccess_DAPL\Maps\ENV\ND_Reroutes\20170419_PSC_Update\MXD\DAPL_Working.mxd

Author: CW



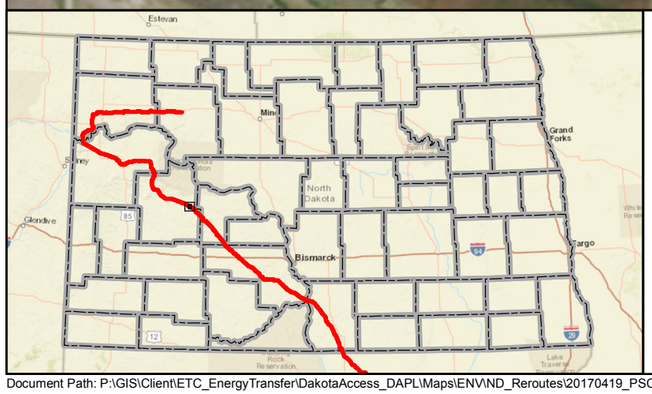

Mainline Valve
Launcher/Receiver Site
As-Built Centerline
Terminal Site
PSC Approved Corridor
County Boundary

Feet
0 600 1,200

DAKOTA ACCESS, LLC

Dakota Access Pipeline Project
North Dakota PSC
As-Built Maps
Dunn County, North Dakota

Page 101 of 181	Scale: 1:12,000
GCS WGS 1984	Date: May, 2017

Document Path: P:\GIS\Client\ETC_EnergyTransfer\DakotaAccess_DAPL\Maps\ENV\ND_Reroutes\20170419_PSC_Update\MXD\DAPL_Working.mxd

Author: CW



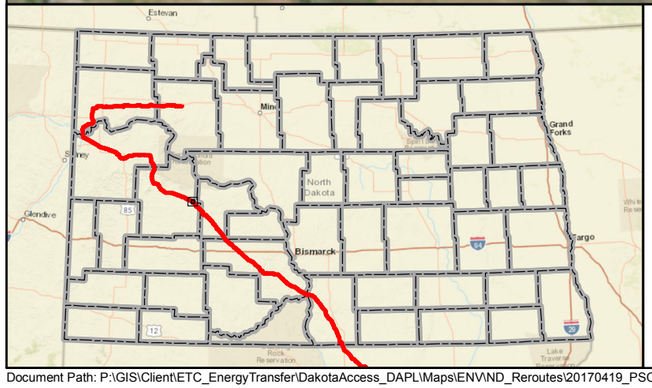

Mainline Valve
Launcher/Receiver Site
As-Built Centerline
Terminal Site
PSC Approved Corridor
County Boundary

0 600 1,200 Feet

DAKOTA ACCESS, LLC

Dakota Access Pipeline Project
North Dakota PSC
As-Built Maps
Dunn County, North Dakota

Page 102 of 181	Scale: 1:12,000
GCS WGS 1984	Date: May, 2017

Document Path: P:\GIS\Client\ETC_EnergyTransfer\DakotaAccess_DAPL\Maps\ENV\ND_Reroutes\20170419_PSC_Update\MXD\DAPL_Working.mxd

Author: CW

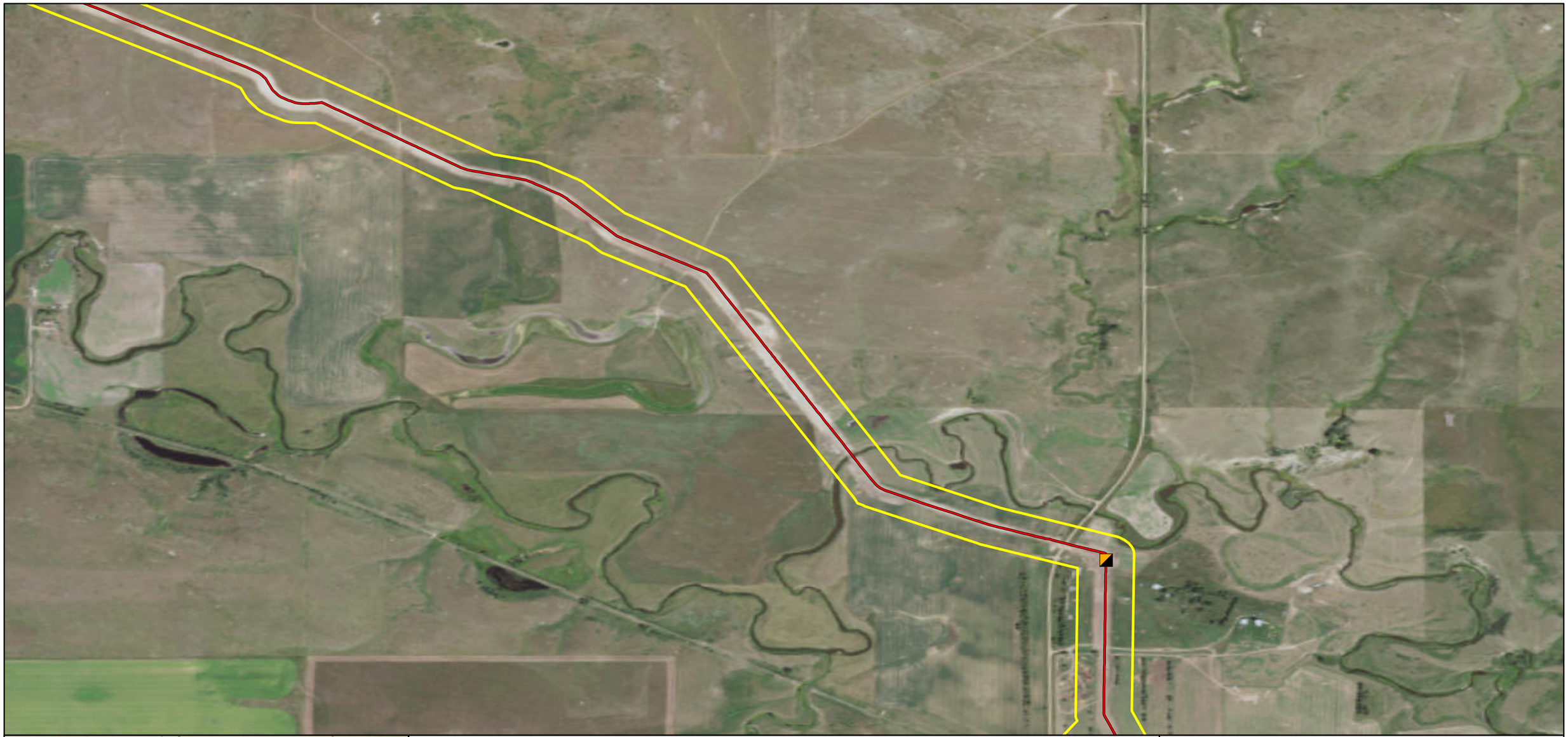

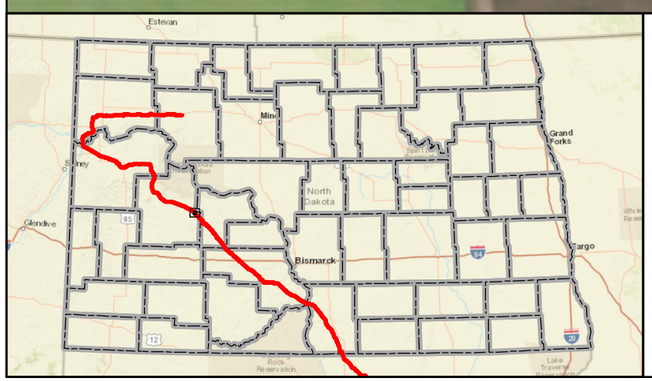

Mainline Valve
Launcher/Receiver Site
As-Built Centerline
Terminal Site
PSC Approved Corridor
County Boundary

Feet
0 600 1,200

DAKOTA ACCESS, LLC

Dakota Access Pipeline Project
North Dakota PSC
As-Built Maps
Dunn County, North Dakota

Page 103 of 181	Scale: 1:12,000
GCS WGS 1984	Date: May, 2017

Document Path: P:\GIS\Client\ETC_EnergyTransfer\DakotaAccess_DAPL\Maps\ENV\ND_Reroutes\20170419_PSC_Update\MXD\DAPL_Working.mxd

Author: CW



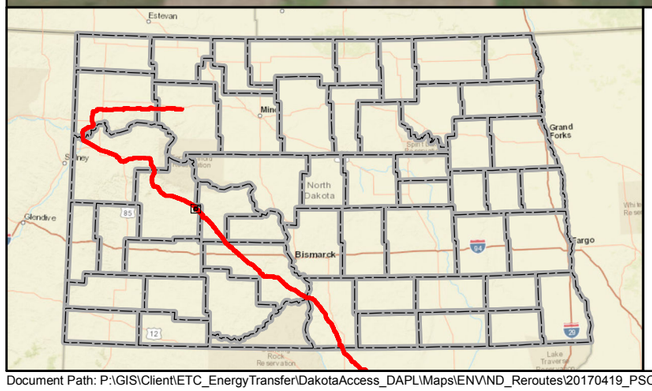

Mainline Valve
Launcher/Receiver Site
As-Built Centerline
Terminal Site
PSC Approved Corridor
County Boundary

Feet
0 600 1,200

DAKOTA ACCESS, LLC

Dakota Access Pipeline Project
North Dakota PSC
As-Built Maps
Dunn County, North Dakota

Page 104 of 181	Scale: 1:12,000
GCS WGS 1984	Date: May, 2017

Document Path: P:\GIS\Client\ETC_EnergyTransfer\DakotaAccess_DAPL\Maps\ENV\ND_Reroutes\20170419_PSC_Update\MXD\DAPL_Working.mxd

Author: CW

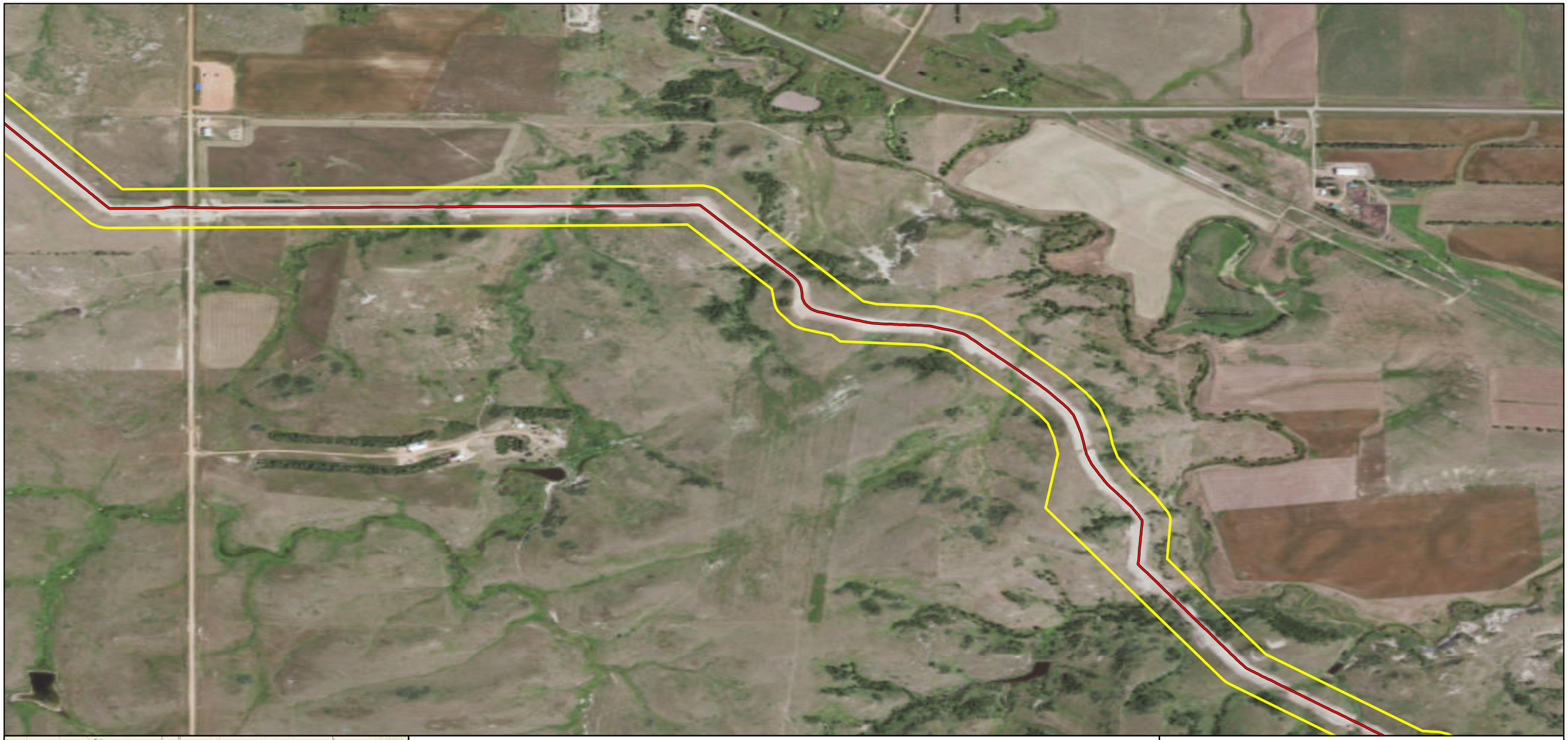

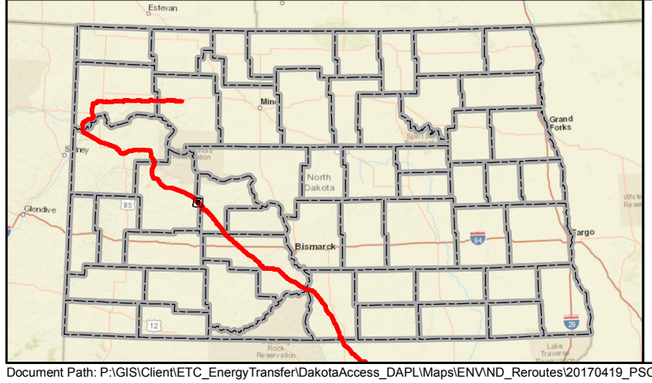

Mainline Valve
Launcher/Receiver Site
As-Built Centerline
Terminal Site
PSC Approved Corridor
County Boundary

Feet
0 600 1,200

DAKOTA ACCESS, LLC

Dakota Access Pipeline Project
North Dakota PSC
As-Built Maps
Dunn County, North Dakota

Page 105 of 181	Scale: 1:12,000
GCS WGS 1984	Date: May, 2017

Document Path: P:\GIS\Client\ETC_EnergyTransfer\DakotaAccess_DAPL\Maps\ENV\ND_Reroutes\20170419_PSC_Update\MXD\DAPL_Working.mxd

Author: CW

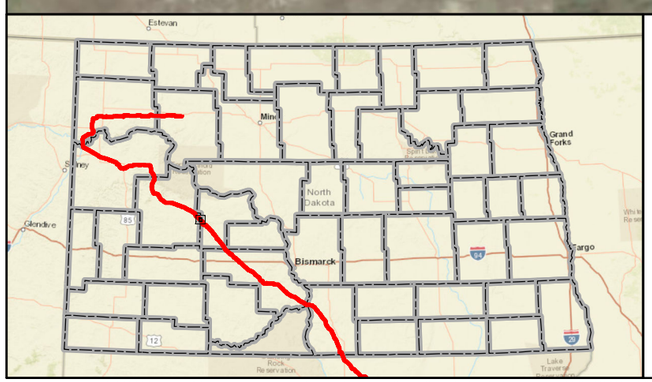

Mainline Valve
Launcher/Receiver Site
As-Built Centerline
Terminal Site
PSC Approved Corridor
County Boundary

Feet
0 600 1,200

DAKOTA ACCESS, LLC

Dakota Access Pipeline Project
North Dakota PSC
As-Built Maps
Dunn & Mercer Counties, North Dakota

Page 106 of 181	Scale: 1:12,000
GCS WGS 1984	Date: May, 2017

Document Path: P:\GIS\Client\ETC_EnergyTransfer\DakotaAccess_DAPL\Maps\ENV\ND_Reroutes\20170419_PSC_Update\MXD\DAPL_Working.mxd

Author: CW

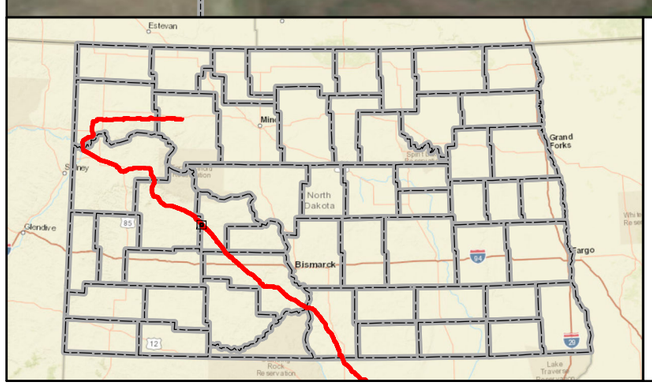

Mainline Valve
Launcher/Receiver Site
As-Built Centerline
Terminal Site
PSC Approved Corridor
County Boundary

Feet
0 600 1,200

DAKOTA ACCESS, LLC

Dakota Access Pipeline Project
North Dakota PSC
As-Built Maps
Mercer County, North Dakota

Page 107 of 181	Scale: 1:12,000
GCS WGS 1984	Date: May, 2017

Document Path: P:\GIS\Client\ETC_EnergyTransfer\DakotaAccess_DAPL\Maps\ENV\ND_Reroutes\20170419_PSC_Update\MXD\DAPL_Working.mxd

Author: CW



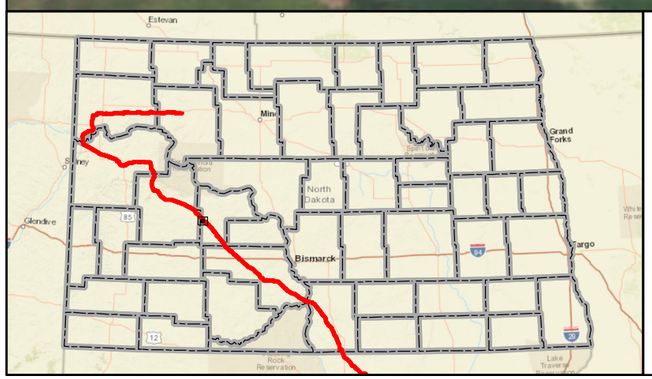

Mainline Valve
Launcher/Receiver Site
As-Built Centerline
Terminal Site
PSC Approved Corridor
County Boundary

Feet
0 600 1,200

DAKOTA ACCESS, LLC

Dakota Access Pipeline Project
North Dakota PSC
As-Built Maps
Mercer County, North Dakota

Page 108 of 181	Scale: 1:12,000
GCS WGS 1984	Date: May, 2017

Document Path: P:\GIS\Client\ETC_EnergyTransfer\DakotaAccess_DAPL\Maps\ENV\ND_Reroutes\20170419_PSC_Update\MXD\DAPL_Working.mxd

Author: CW

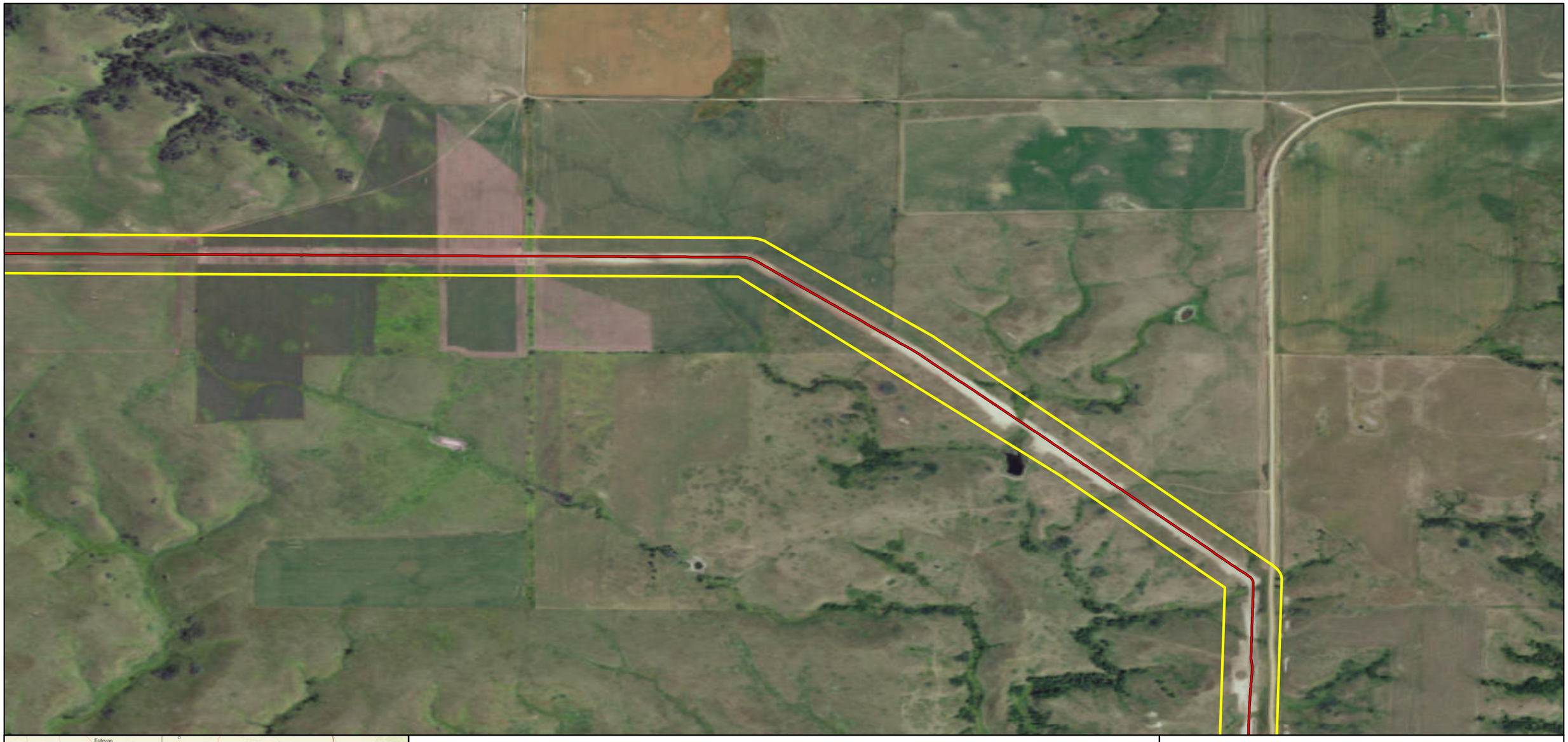

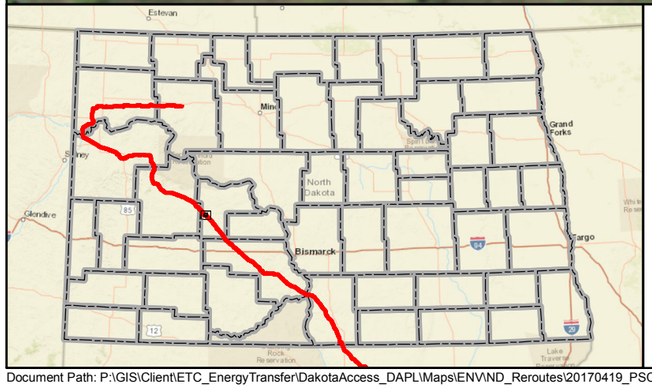

Mainline Valve
Launcher/Receiver Site
As-Built Centerline
Terminal Site
PSC Approved Corridor
County Boundary

Feet
0 600 1,200

DAKOTA ACCESS, LLC

Dakota Access Pipeline Project
North Dakota PSC
As-Built Maps
Mercer County, North Dakota

Page 109 of 181	Scale: 1:12,000
GCS WGS 1984	Date: May, 2017

Document Path: P:\GIS\Client\ETC_EnergyTransfer\DakotaAccess_DAPL\Maps\ENV\ND_Reroutes\20170419_PSC_Update\MXD\DAPL_Working.mxd

Author: CW

Dakota Access Analysis Reroute # 134
Submitted to PSC May 2017

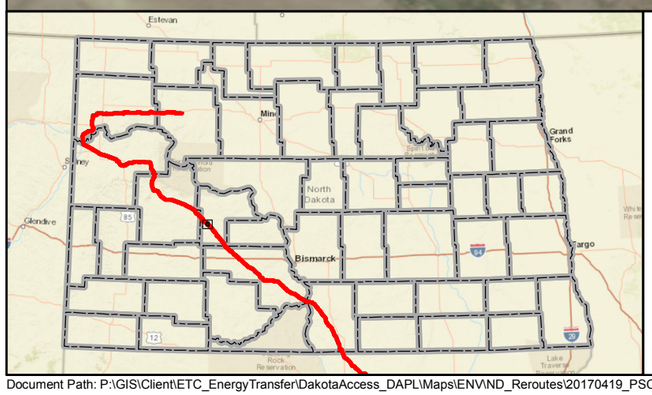

- Mainline Valve
- Launcher/Receiver Site
- As-Built Centerline
- Terminal Site
- PSC Approved Corridor
- County Boundary

0 600 1,200 Feet

DAKOTA ACCESS, LLC

Dakota Access Pipeline Project
North Dakota PSC
As-Built Maps
Mercer County, North Dakota

Page 110 of 181	Scale: 1:12,000
GCS WGS 1984	Date: May, 2017

Document Path: P:\GIS\Client\ETC_EnergyTransfer\DakotaAccess_DAPL\Maps\ENV\ND_Reroutes\20170419_PSC_Update\MXD\DAPL_Working.mxd

Author: CW



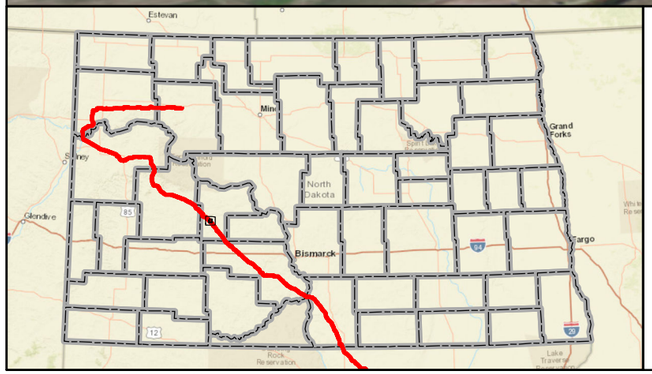

Mainline Valve
Launcher/Receiver Site
As-Built Centerline
Terminal Site
PSC Approved Corridor
County Boundary

0 600 1,200 Feet

DAKOTA ACCESS, LLC

Dakota Access Pipeline Project
North Dakota PSC
As-Built Maps
Mercer County, North Dakota

Page 111 of 181	Scale: 1:12,000
GCS WGS 1984	Date: May, 2017

Document Path: P:\GIS\Client\ETC_EnergyTransfer\DakotaAccess_DAPL\Maps\ENV\ND_Reroutes\20170419_PSC_Update\MXD\DAPL_Working.mxd

Author: CW

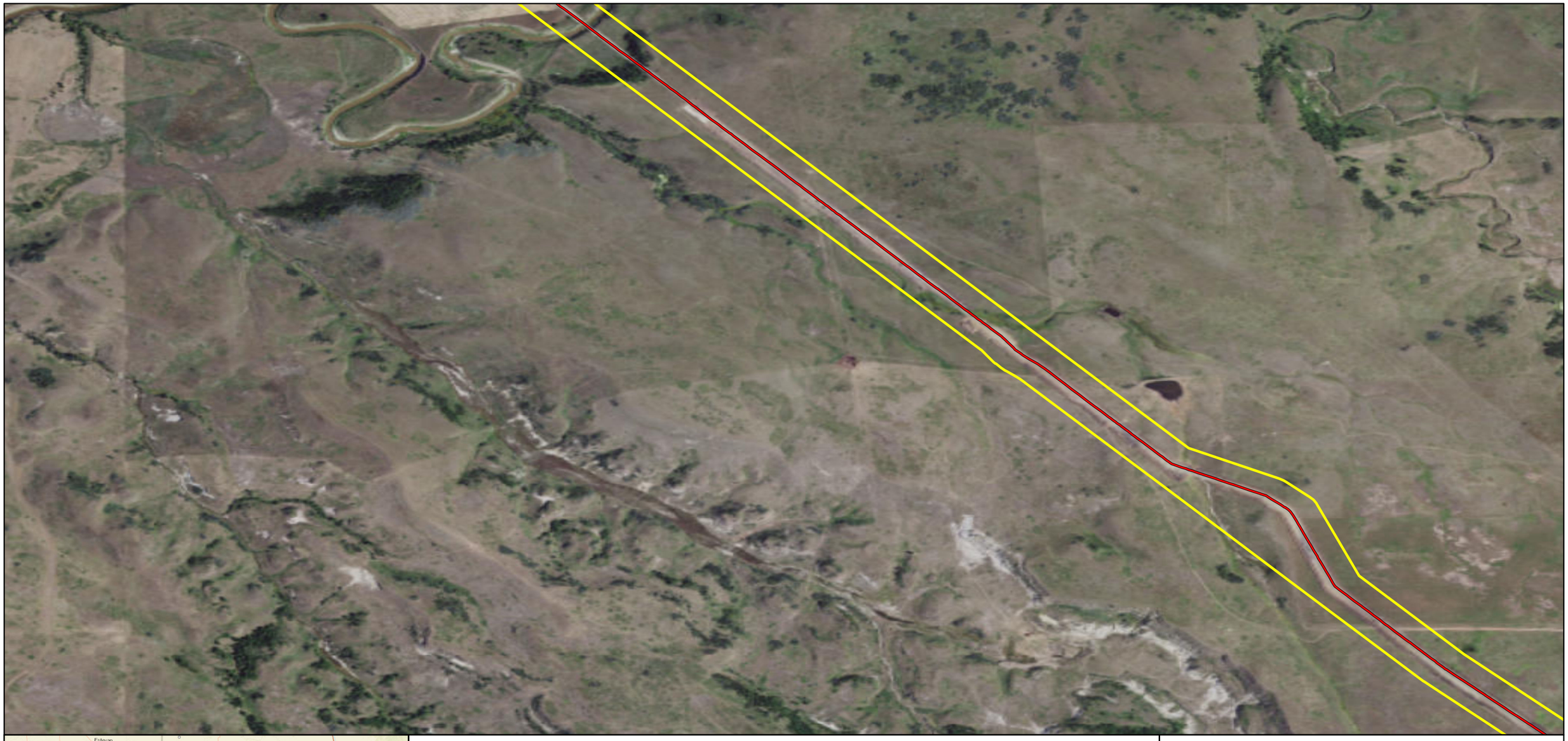

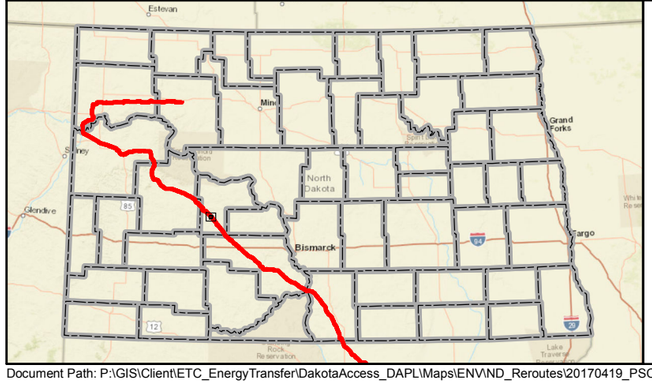

Mainline Valve
Launcher/Receiver Site
As-Built Centerline
Terminal Site
PSC Approved Corridor
County Boundary

Feet
0 600 1,200

DAKOTA ACCESS, LLC

Dakota Access Pipeline Project
North Dakota PSC
As-Built Maps
Mercer County, North Dakota

Page 112 of 181	Scale: 1:12,000
GCS WGS 1984	Date: May, 2017

Document Path: P:\GIS\Client\ETC_EnergyTransfer\DakotaAccess_DAPL\Maps\ENV\ND_Reroutes\20170419_PSC_Update\MXD\DAPL_Working.mxd

Author: CW

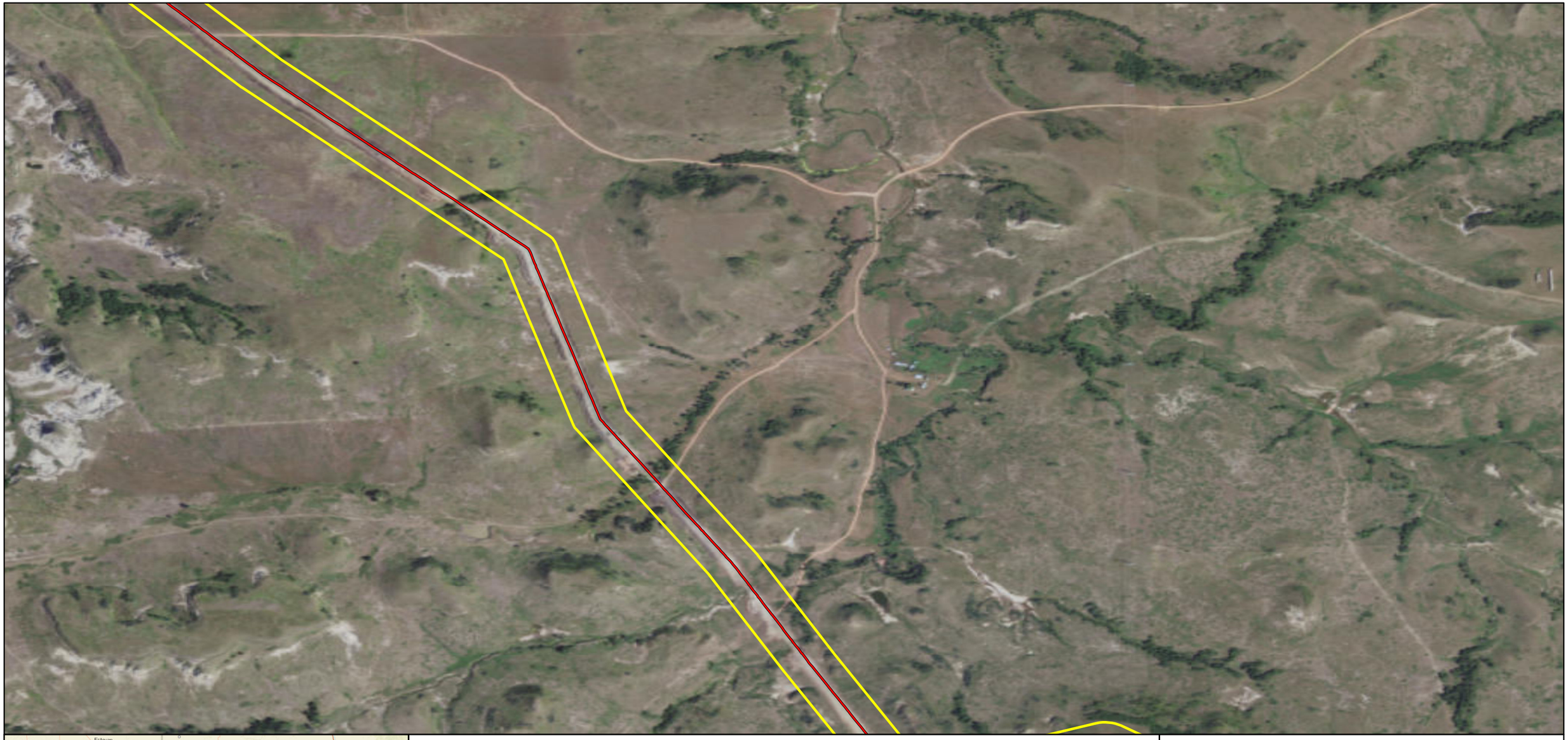

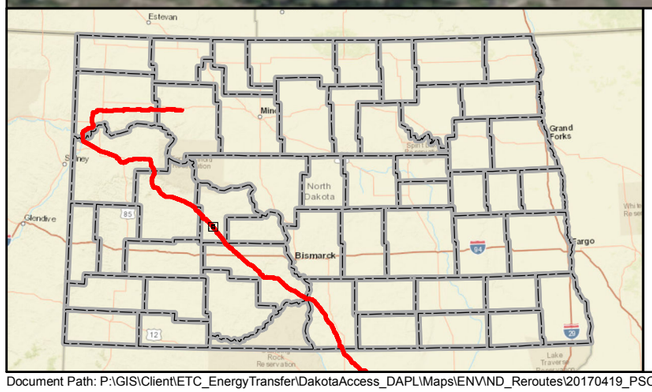

Mainline Valve
Launcher/Receiver Site
As-Built Centerline
Terminal Site
PSC Approved Corridor
County Boundary

0 600 1,200 Feet

DAKOTA ACCESS, LLC

Dakota Access Pipeline Project
North Dakota PSC
As-Built Maps
Mercer County, North Dakota

Page 113 of 181	Scale: 1:12,000
GCS WGS 1984	Date: May, 2017

Document Path: P:\GIS\Client\ETC_EnergyTransfer\DakotaAccess_DAPL\Maps\ENV\ND_Reroutes\20170419_PSC_Update\MXD\DAPL_Working.mxd

Author: CW

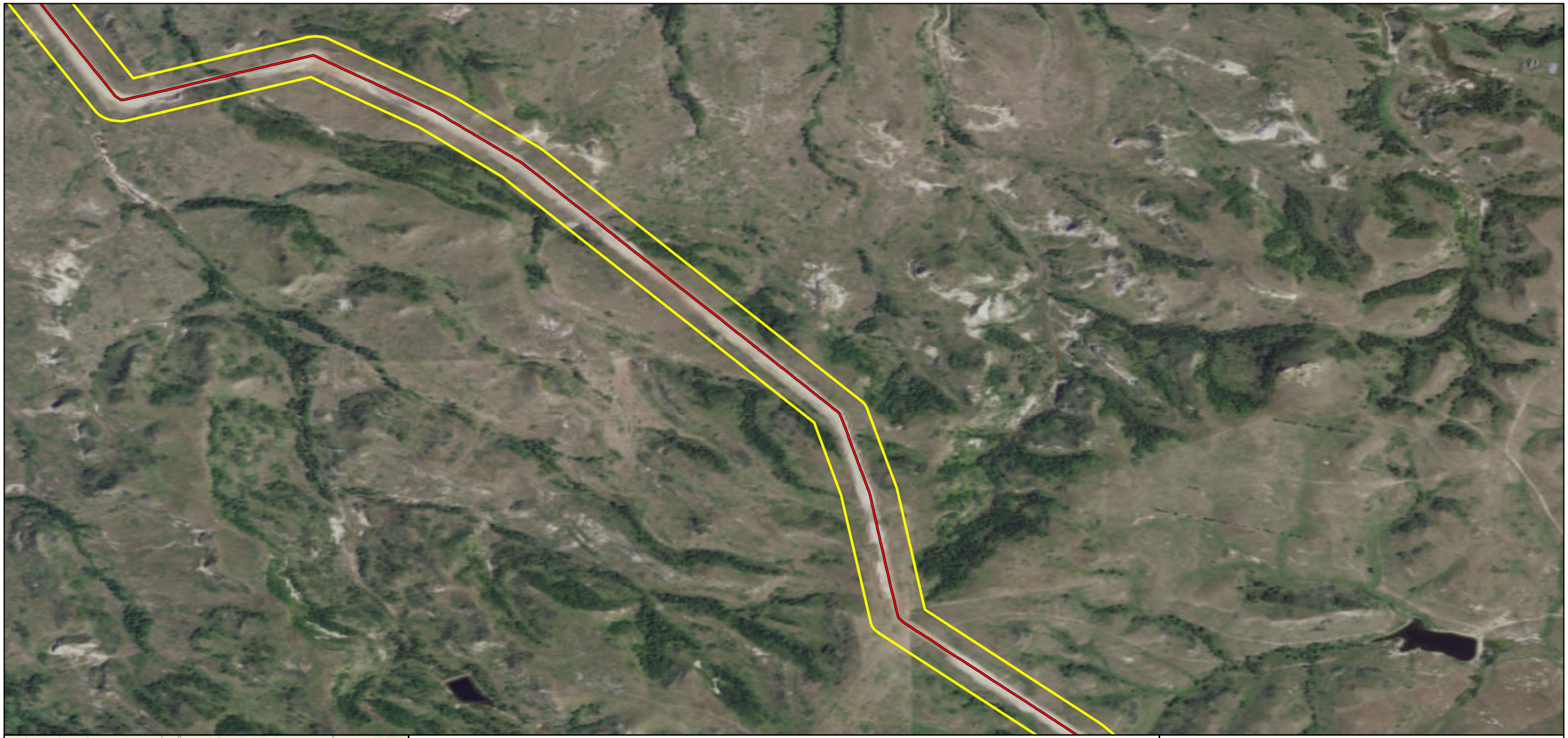

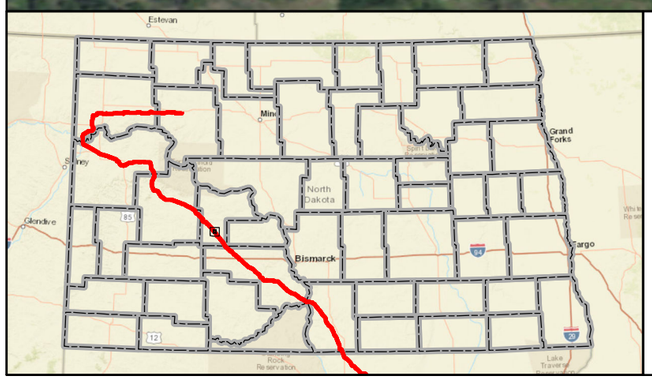

Mainline Valve
Launcher/Receiver Site
As-Built Centerline
Terminal Site
PSC Approved Corridor
County Boundary

0 600 1,200 Feet

DAKOTA ACCESS, LLC

Dakota Access Pipeline Project
North Dakota PSC
As-Built Maps
Mercer County, North Dakota

Page 114 of 181	Scale: 1:12,000
GCS WGS 1984	Date: May, 2017

Document Path: P:\GIS\Client\ETC_EnergyTransfer\DakotaAccess_DAPL\Maps\ENV\ND_Reroutes\20170419_PSC_Update\MXD\DAPL_Working.mxd

Author: CW

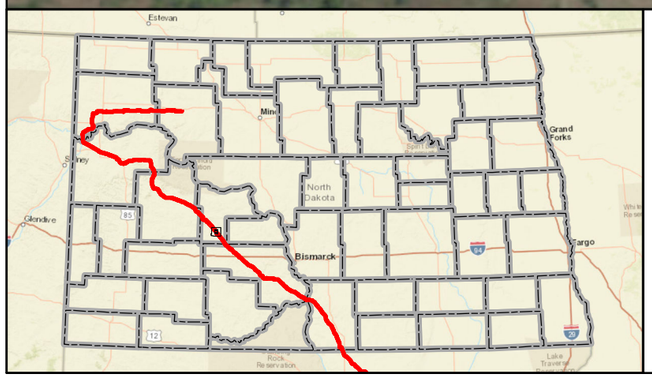

Mainline Valve
Launcher/Receiver Site
As-Built Centerline
Terminal Site
PSC Approved Corridor
County Boundary

0 600 1,200 Feet

DAKOTA ACCESS, LLC

Dakota Access Pipeline Project
North Dakota PSC
As-Built Maps
Mercer County, North Dakota

Page 115 of 181	Scale: 1:12,000
GCS WGS 1984	Date: May, 2017

Document Path: P:\GIS\Client\ETC_EnergyTransfer\DakotaAccess_DAPL\Maps\ENV\ND_Reroutes\20170419_PSC_Update\MXD\DAPL_Working.mxd

Author: CW



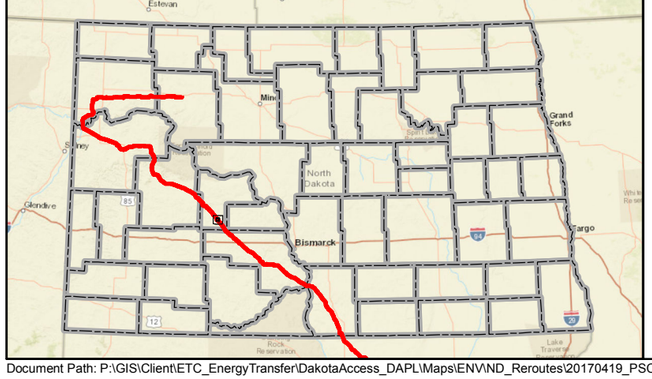

Mainline Valve
Launcher/Receiver Site
As-Built Centerline
Terminal Site
PSC Approved Corridor
County Boundary

0 600 1,200 Feet

DAKOTA ACCESS, LLC

Dakota Access Pipeline Project
North Dakota PSC
As-Built Maps
Mercer County, North Dakota

Page 116 of 181	Scale: 1:12,000
GCS WGS 1984	Date: May, 2017

Document Path: P:\GIS\Client\ETC_EnergyTransfer\DakotaAccess_DAPL\Maps\ENV\ND_Reroutes\20170419_PSC_Update\MXD\DAPL_Working.mxd

Author: CW

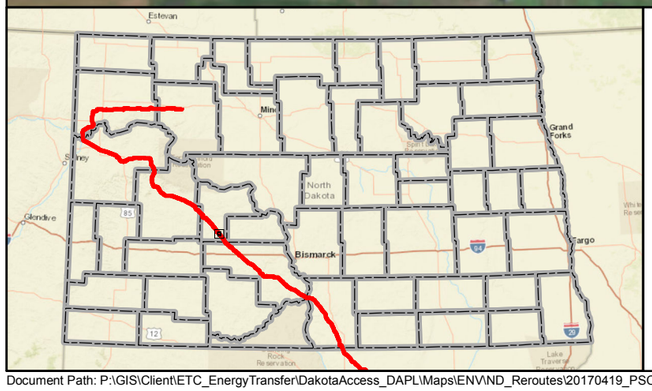

Mainline Valve
Launcher/Receiver Site
As-Built Centerline
Terminal Site
PSC Approved Corridor
County Boundary

0 600 1,200 Feet

DAKOTA ACCESS, LLC

Dakota Access Pipeline Project
North Dakota PSC
As-Built Maps
Mercer County, North Dakota

Page 117 of 181	Scale: 1:12,000
GCS WGS 1984	Date: May, 2017

Document Path: P:\GIS\Client\ETC_EnergyTransfer\DakotaAccess_DAPL\Maps\ENV\ND_Reroutes\20170419_PSC_Update\MXD\DAPL_Working.mxd

Author: CW

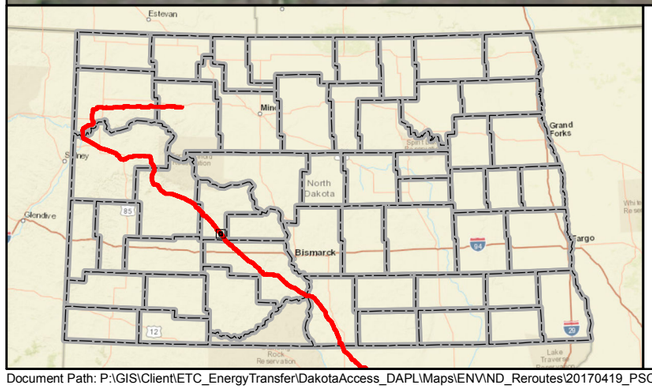

Mainline Valve
Launcher/Receiver Site
As-Built Centerline
Terminal Site
PSC Approved Corridor
County Boundary

Feet
0 600 1,200

DAKOTA ACCESS, LLC

Dakota Access Pipeline Project
North Dakota PSC
As-Built Maps
Mercer County, North Dakota

Page 118 of 181	Scale: 1:12,000
GCS WGS 1984	Date: May, 2017

Document Path: P:\GIS\Client\ETC_EnergyTransfer\DakotaAccess_DAPL\Maps\ENV\ND_Reroutes\20170419_PSC_Update\MXD\DAPL_Working.mxd

Author: CW



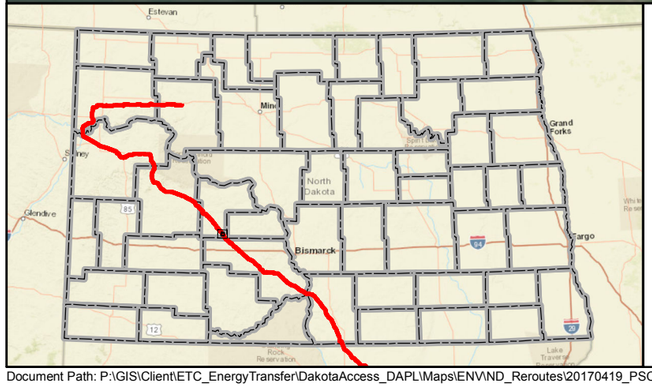

Mainline Valve
Launcher/Receiver Site
As-Built Centerline
Terminal Site
PSC Approved Corridor
County Boundary

Feet
0 600 1,200

DAKOTA ACCESS, LLC

Dakota Access Pipeline Project
North Dakota PSC
As-Built Maps
Mercer County, North Dakota

Page 119 of 181	Scale: 1:12,000
GCS WGS 1984	Date: May, 2017

Document Path: P:\GIS\Client\ETC_EnergyTransfer\DakotaAccess_DAPL\Maps\ENV\ND_Reroutes\20170419_PSC_Update\MXD\DAPL_Working.mxd

Author: CW

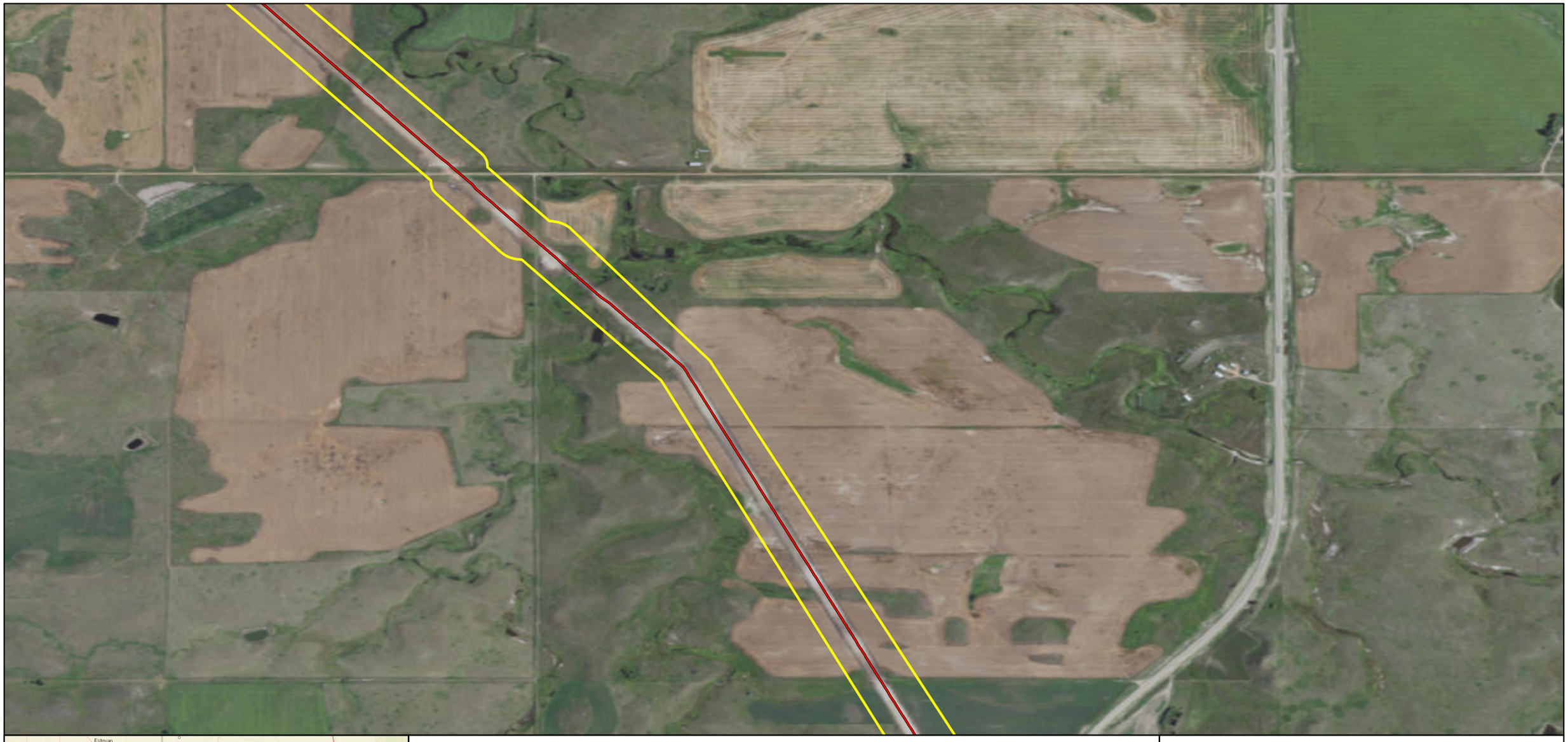

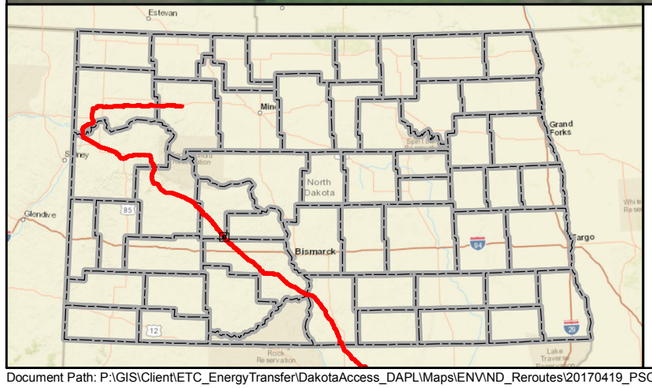

Mainline Valve
Launcher/Receiver Site
As-Built Centerline
Terminal Site
PSC Approved Corridor
County Boundary

0 600 1,200 Feet

DAKOTA ACCESS, LLC

Dakota Access Pipeline Project
North Dakota PSC
As-Built Maps
Mercer County, North Dakota

Page 120 of 181	Scale: 1:12,000
GCS WGS 1984	Date: May, 2017

Document Path: P:\GIS\Client\ETC_EnergyTransfer\DakotaAccess_DAPL\Maps\ENV\ND_Reroutes\20170419_PSC_Update\MXD\DAPL_Working.mxd

Author: CW

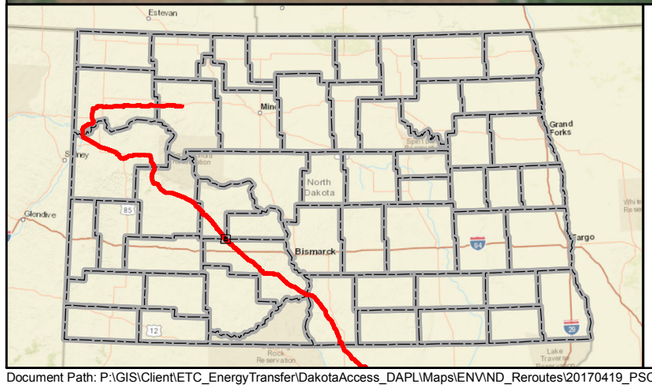

Mainline Valve
Launcher/Receiver Site
As-Built Centerline
Terminal Site
PSC Approved Corridor
County Boundary

Feet
0 600 1,200

DAKOTA ACCESS, LLC

Dakota Access Pipeline Project
North Dakota PSC
As-Built Maps
Mercer & Morton Counties, North Dakota

Page 121 of 181	Scale: 1:12,000
GCS WGS 1984	Date: May, 2017

Document Path: P:\GIS\Client\ETC_EnergyTransfer\DakotaAccess_DAPL\Maps\ENV\ND_Reroutes\20170419_PSC_Update\MXD\DAPL_Working.mxd

Author: CW

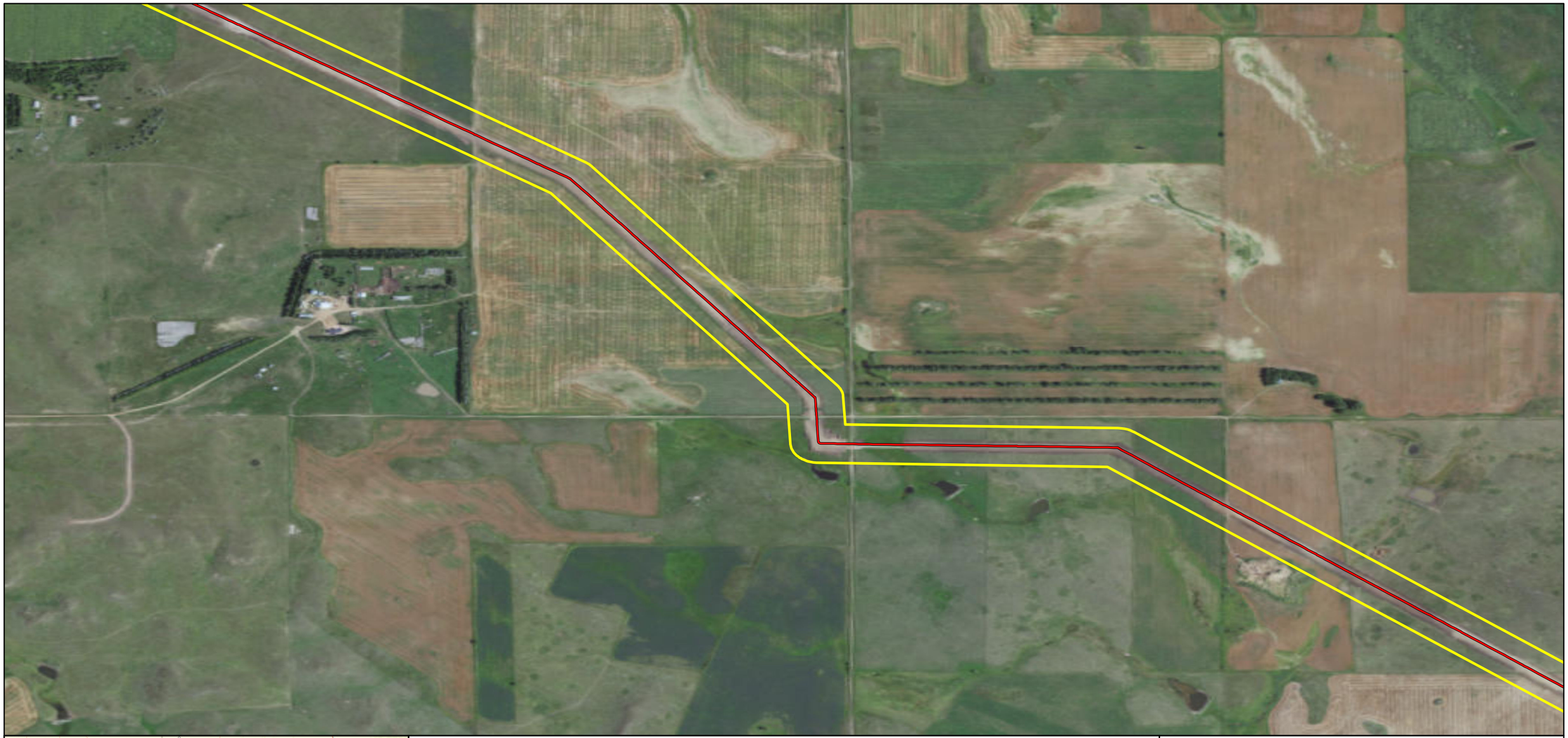

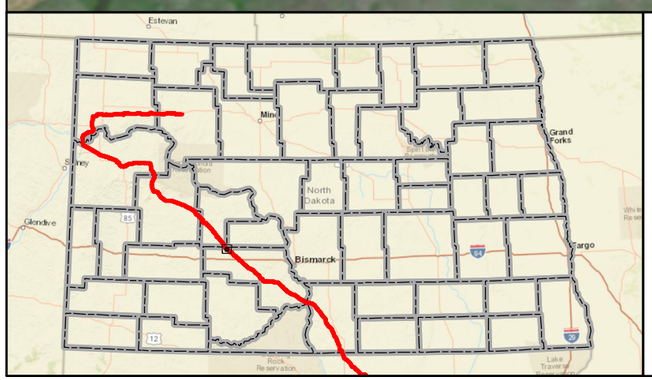

Mainline Valve
Launcher/Receiver Site
As-Built Centerline
Terminal Site
PSC Approved Corridor
County Boundary

0 600 1,200 Feet

DAKOTA ACCESS, LLC

Dakota Access Pipeline Project
North Dakota PSC
As-Built Maps
Morton County, North Dakota

Page 122 of 181	Scale: 1:12,000
GCS WGS 1984	Date: May, 2017

Document Path: P:\GIS\Client\ETC_EnergyTransfer\DakotaAccess_DAPL\Maps\ENV\ND_Reroutes\20170419_PSC_Update\MXD\DAPL_Working.mxd

Author: CW



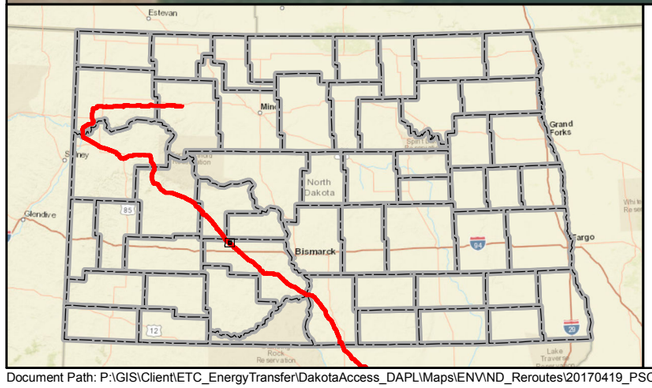

- Mainline Valve
- Launcher/Receiver Site
- As-Built Centerline
- Terminal Site
- PSC Approved Corridor
- County Boundary

0 600 1,200 Feet

DAKOTA ACCESS, LLC

Dakota Access Pipeline Project
North Dakota PSC
As-Built Maps
Morton County, North Dakota

Page 123 of 181	Scale: 1:12,000
GCS WGS 1984	Date: May, 2017

Document Path: P:\GIS\Client\ETC_EnergyTransfer\DakotaAccess_DAPL\Maps\ENV\ND_Reroutes\20170419_PSC_Update\MXD\DAPL_Working.mxd

Author: CW



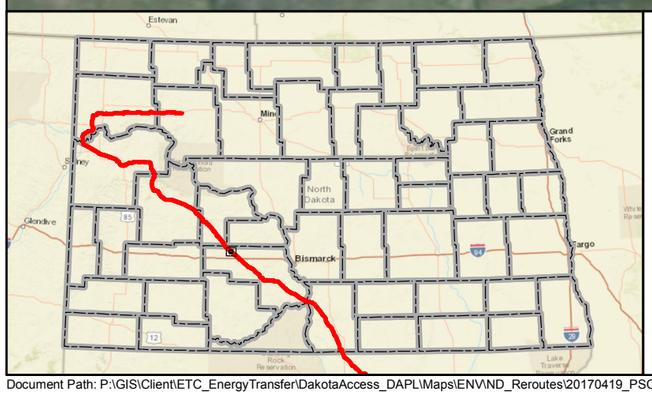

Mainline Valve
Launcher/Receiver Site
As-Built Centerline
Terminal Site
PSC Approved Corridor
County Boundary

Feet
0 600 1,200

DAKOTA ACCESS, LLC

Dakota Access Pipeline Project
North Dakota PSC
As-Built Maps
Morton County, North Dakota

Page 124 of 181	Scale: 1:12,000
GCS WGS 1984	Date: May, 2017

Document Path: P:\GIS\Client\ETC_EnergyTransfer\DakotaAccess_DAPL\Maps\ENV\ND_Reroutes\20170419_PSC_Update\MXD\DAPL_Working.mxd

Author: CW



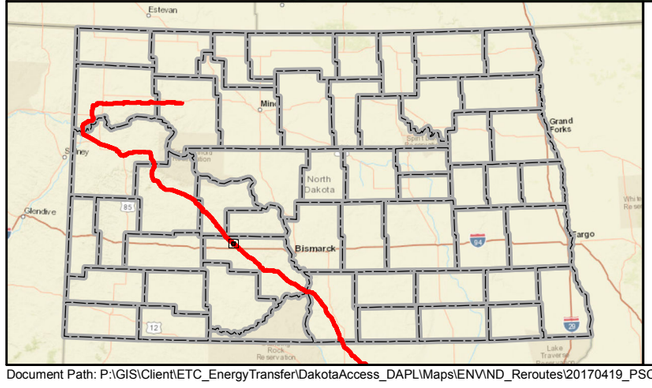

Mainline Valve
Launcher/Receiver Site
As-Built Centerline
Terminal Site
PSC Approved Corridor
County Boundary

0 600 1,200 Feet

DAKOTA ACCESS, LLC

Dakota Access Pipeline Project
North Dakota PSC
As-Built Maps
Morton County, North Dakota

Page 125 of 181	Scale: 1:12,000
GCS WGS 1984	Date: May, 2017

Document Path: P:\GIS\Client\ETC_EnergyTransfer\DakotaAccess_DAPL\Maps\ENV\ND_Reroutes\20170419_PSC_Update\MXD\DAPL_Working.mxd

Author: CW



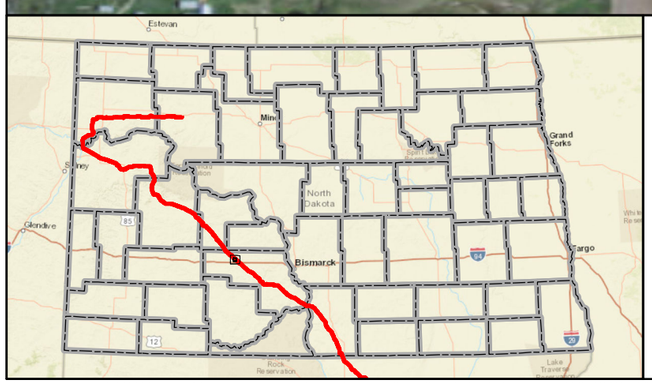

Mainline Valve
Launcher/Receiver Site
As-Built Centerline
Terminal Site
PSC Approved Corridor
County Boundary

0 600 1,200 Feet

DAKOTA ACCESS, LLC

Dakota Access Pipeline Project
North Dakota PSC
As-Built Maps
Morton County, North Dakota

Page 126 of 181	Scale: 1:12,000
GCS WGS 1984	Date: May, 2017

Document Path: P:\GIS\Client\ETC_EnergyTransfer\DakotaAccess_DAPL\Maps\ENV\ND_Reroutes\20170419_PSC_Update\MXD\DAPL_Working.mxd

Author: CW

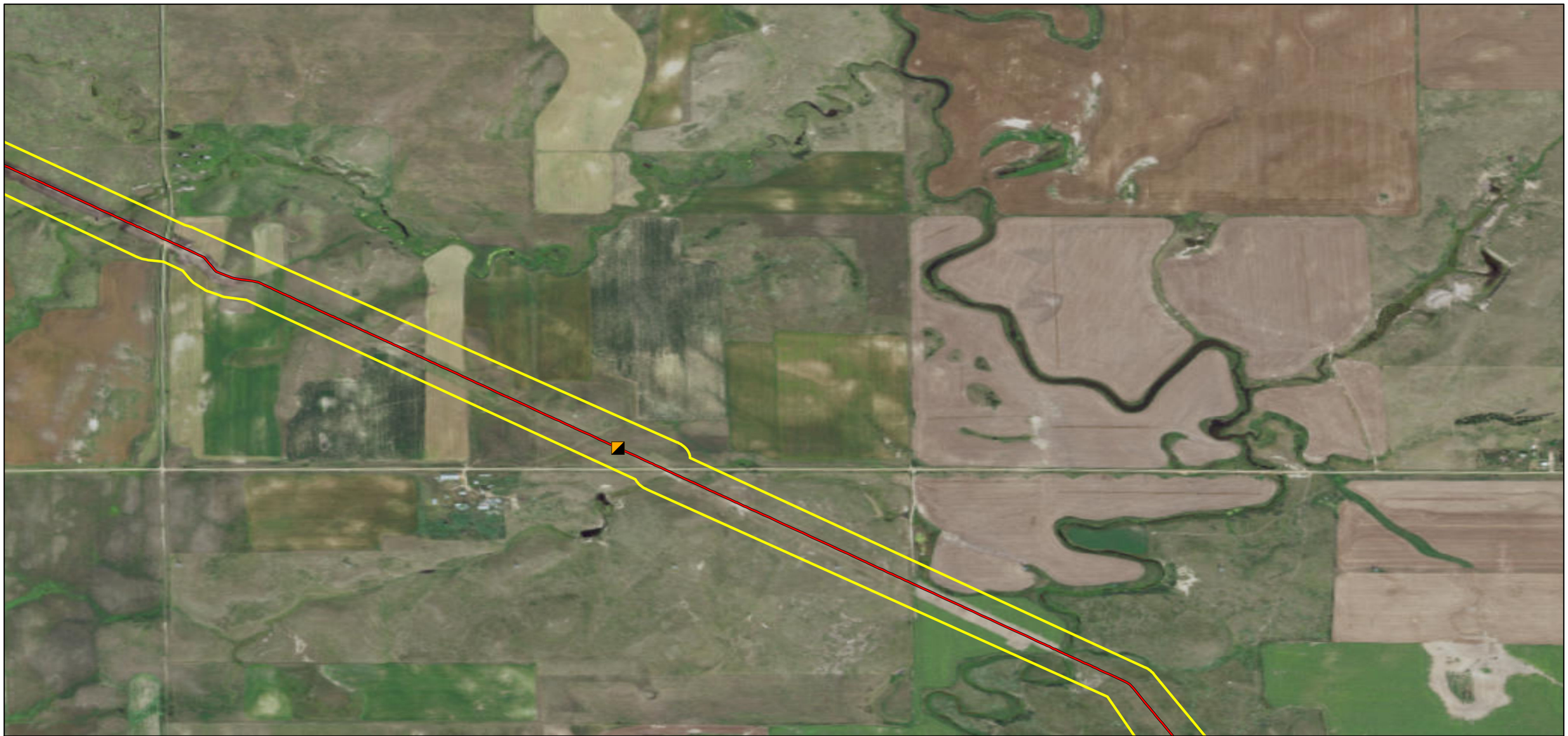

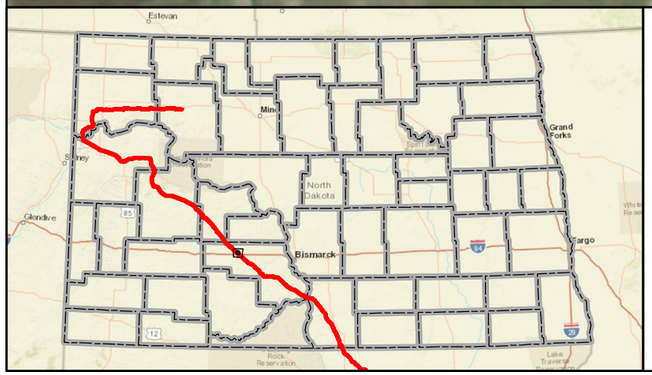

Mainline Valve
Launcher/Receiver Site
As-Built Centerline
Terminal Site
PSC Approved Corridor
County Boundary

Feet
0 600 1,200

DAKOTA ACCESS, LLC

Dakota Access Pipeline Project
North Dakota PSC
As-Built Maps
Morton County, North Dakota

Page 127 of 181	Scale: 1:12,000
GCS WGS 1984	Date: May, 2017

Document Path: P:\GIS\Client\ETC_EnergyTransfer\DakotaAccess_DAPL\Maps\ENV\ND_Reroutes\20170419_PSC_Update\MXD\DAPL_Working.mxd

Author: CW



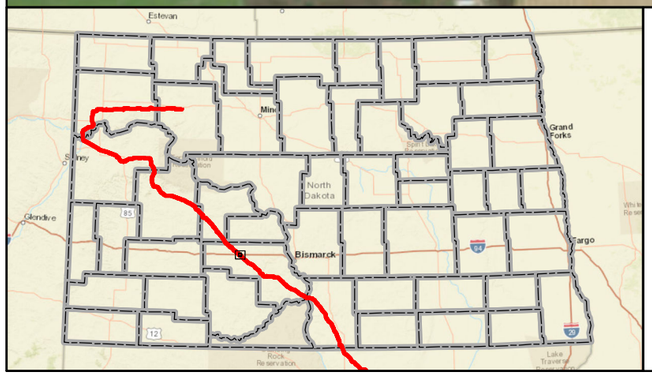

Mainline Valve
Launcher/Receiver Site
As-Built Centerline
Terminal Site
PSC Approved Corridor
County Boundary

0 600 1,200 Feet

DAKOTA ACCESS, LLC

Dakota Access Pipeline Project
North Dakota PSC
As-Built Maps
Morton County, North Dakota

Page 128 of 181	Scale: 1:12,000
GCS WGS 1984	Date: May, 2017

Document Path: P:\GIS\Client\ETC_EnergyTransfer\DakotaAccess_DAPL\Maps\ENV\ND_Reroutes\20170419_PSC_Update\MXD\DAPL_Working.mxd

Author: CW

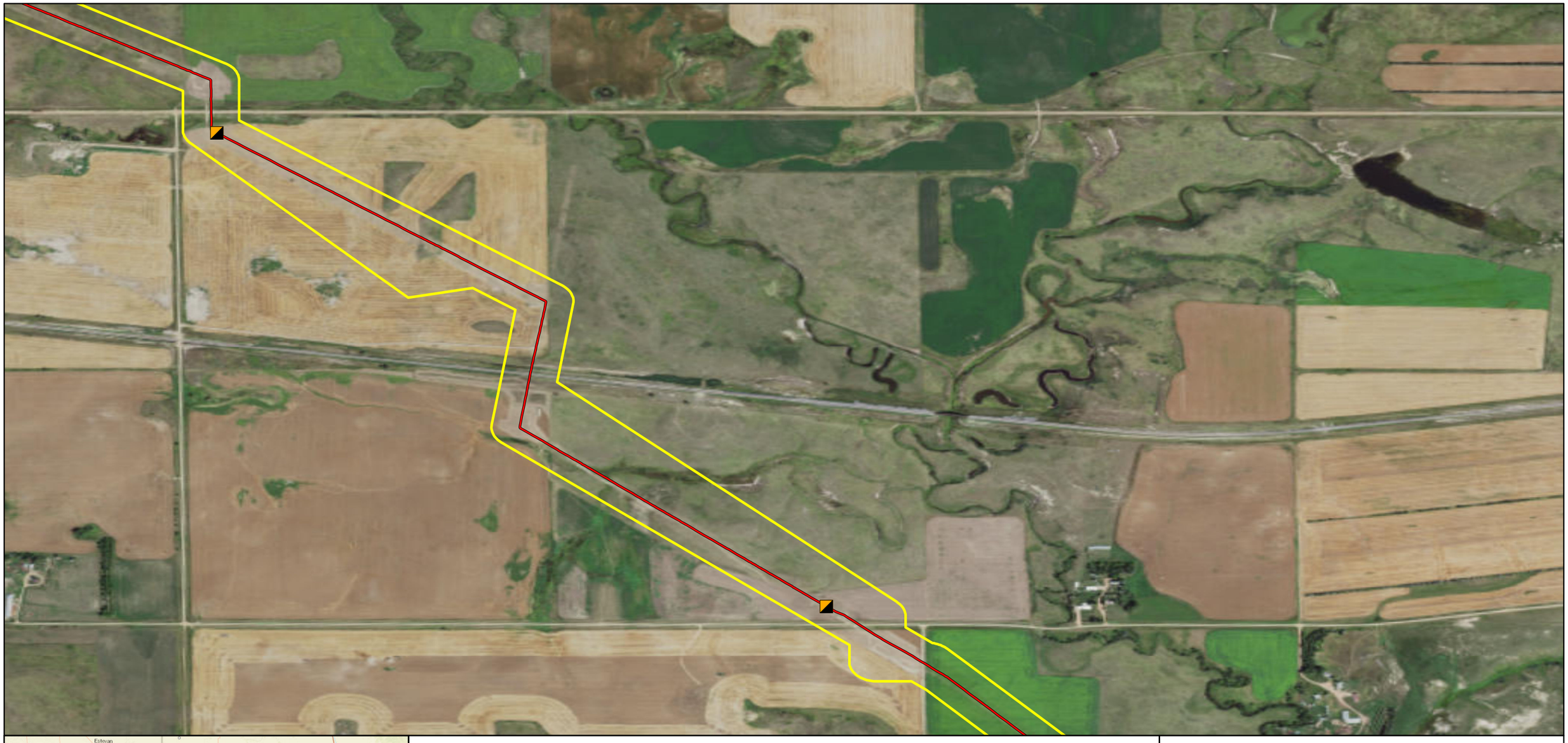

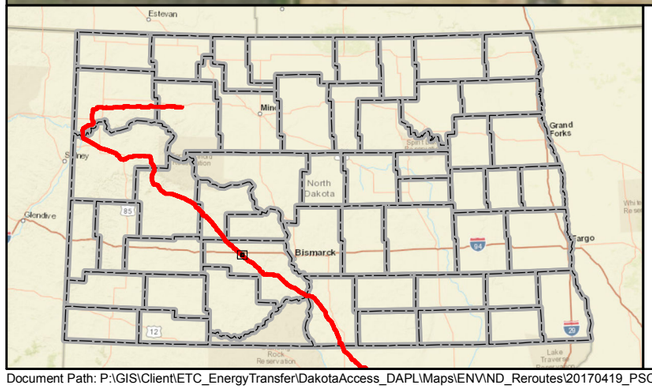

Mainline Valve
Launcher/Receiver Site
As-Built Centerline
Terminal Site
PSC Approved Corridor
County Boundary

Feet
0 600 1,200

DAKOTA ACCESS, LLC

Dakota Access Pipeline Project
North Dakota PSC
As-Built Maps
Morton County, North Dakota

Page 129 of 181	Scale: 1:12,000
GCS WGS 1984	Date: May, 2017

Document Path: P:\GIS\Client\ETC_EnergyTransfer\DakotaAccess_DAPL\Maps\ENV\ND_Reroutes\20170419_PSC_Update\MXD\DAPL_Working.mxd

Author: CW

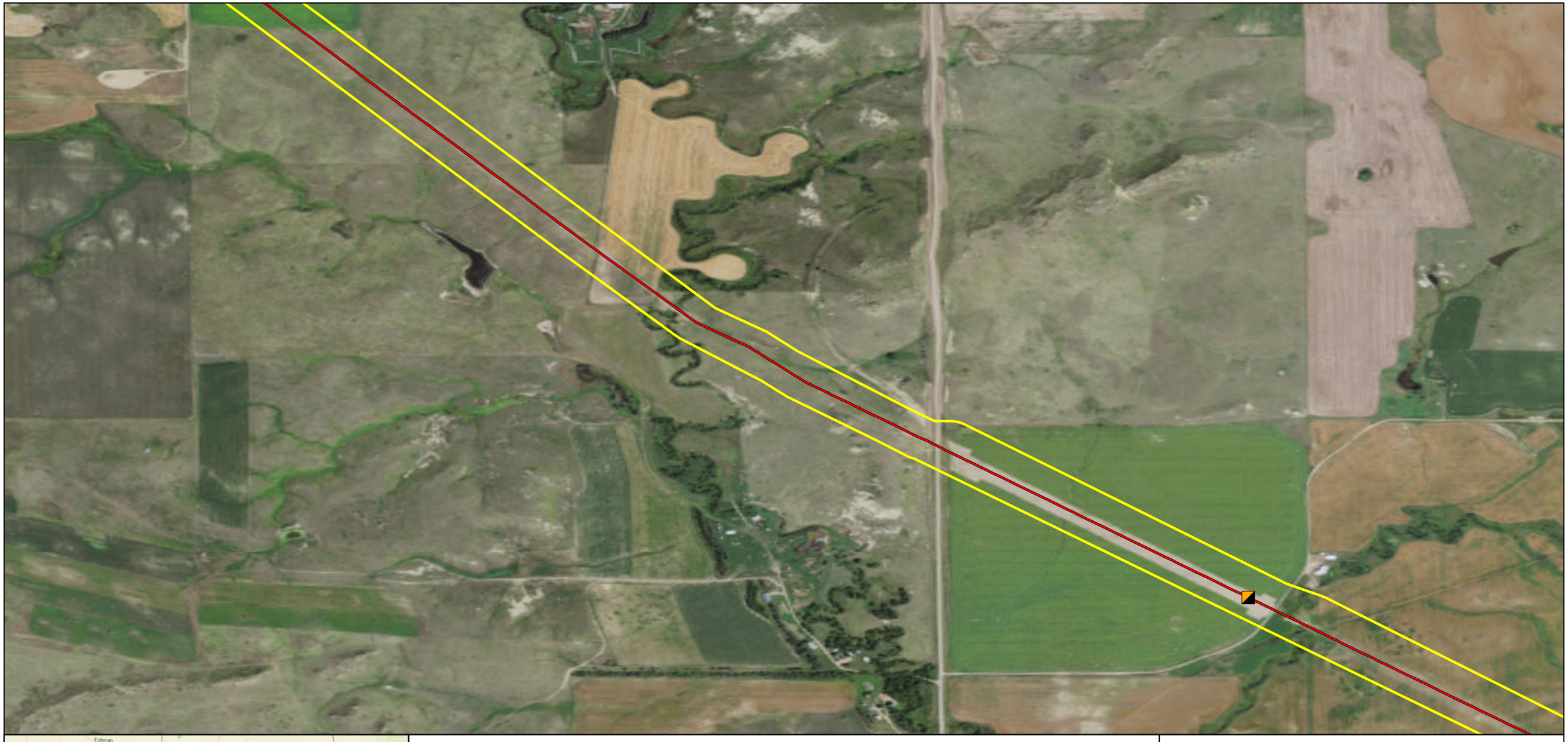

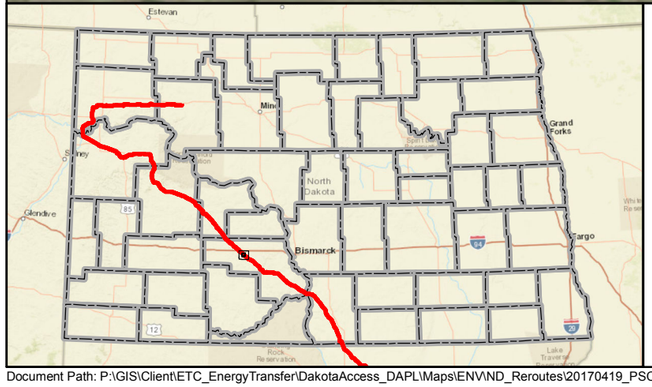

Mainline Valve
Launcher/Receiver Site
As-Built Centerline
Terminal Site
PSC Approved Corridor
County Boundary

0 600 1,200 Feet

DAKOTA ACCESS, LLC

Dakota Access Pipeline Project
North Dakota PSC
As-Built Maps
Morton County, North Dakota

Page 130 of 181	Scale: 1:12,000
GCS WGS 1984	Date: May, 2017

Document Path: P:\GIS\Client\ETC_EnergyTransfer\DakotaAccess_DAPL\Maps\ENV\ND_Reroutes\20170419_PSC_Update\MXD\DAPL_Working.mxd

Author: CW

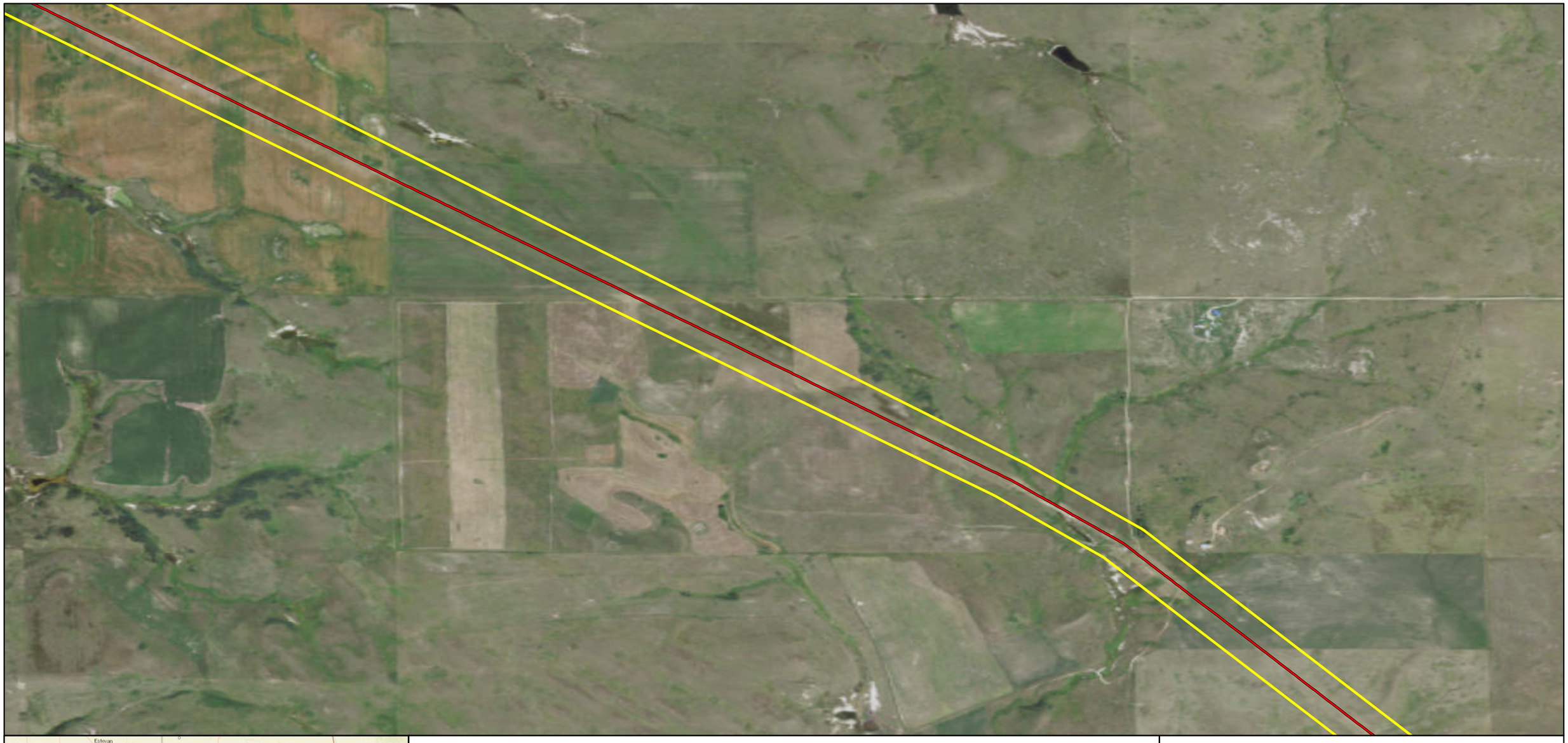

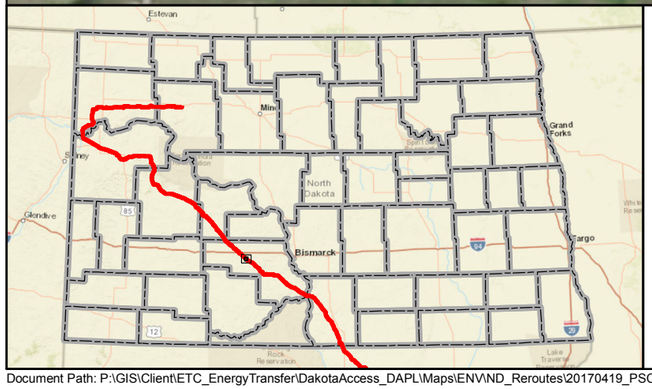

Mainline Valve
Launcher/Receiver Site
As-Built Centerline
Terminal Site
PSC Approved Corridor
County Boundary

Feet
0 600 1,200

DAKOTA ACCESS, LLC

Dakota Access Pipeline Project
North Dakota PSC
As-Built Maps
Morton County, North Dakota

Page 131 of 181	Scale: 1:12,000
GCS WGS 1984	Date: May, 2017

Document Path: P:\GIS\Client\ETC_EnergyTransfer\DakotaAccess_DAPL\Maps\ENV\ND_Reroutes\20170419_PSC_Update\MXD\DAPL_Working.mxd

Author: CW

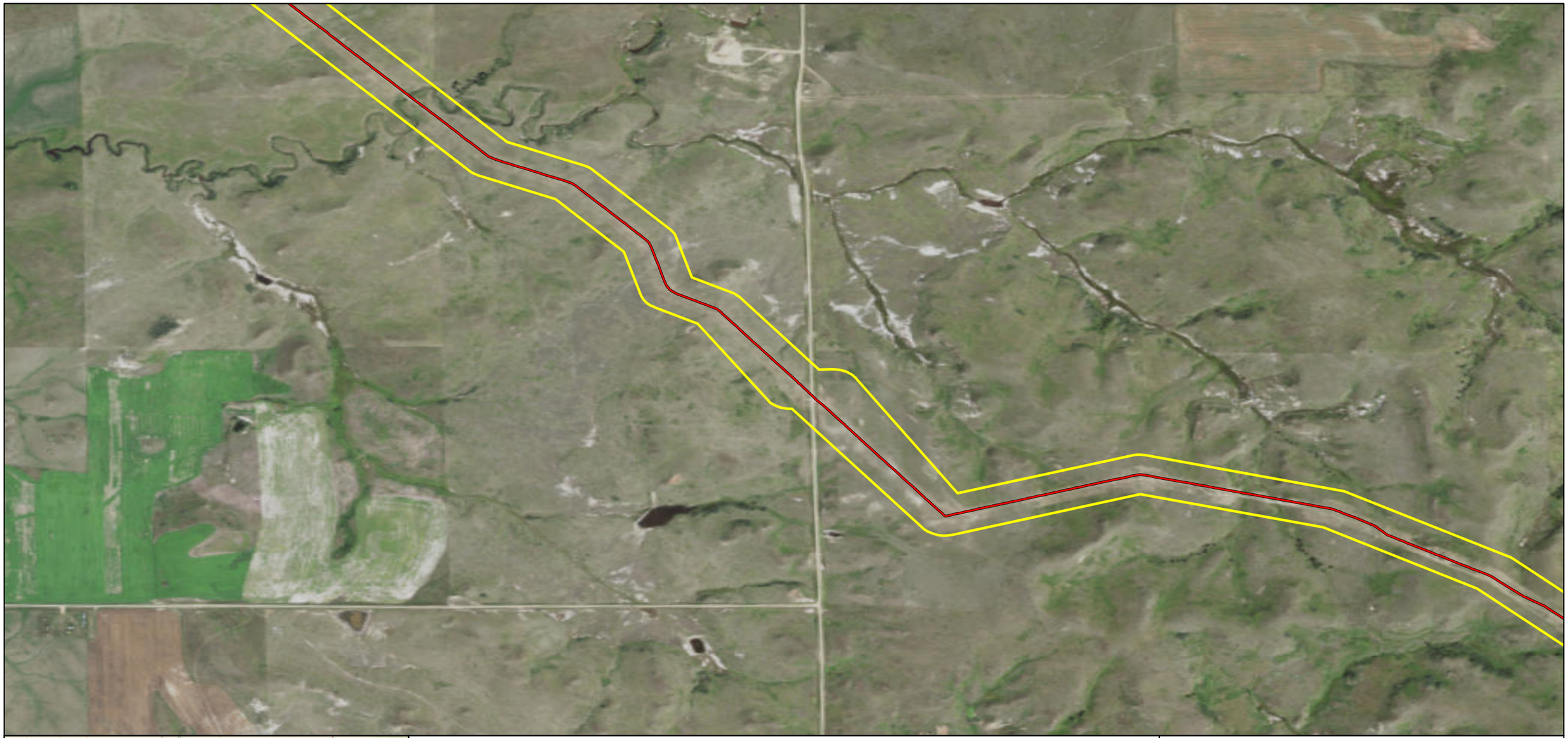

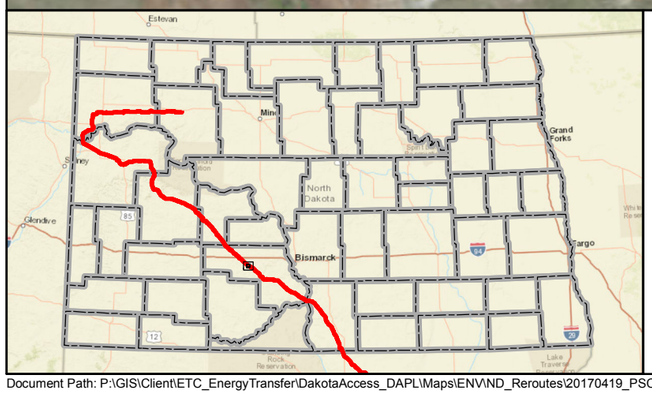

Mainline Valve
Launcher/Receiver Site
As-Built Centerline
Terminal Site
PSC Approved Corridor
County Boundary

Feet
0 600 1,200

DAKOTA ACCESS, LLC

Dakota Access Pipeline Project
North Dakota PSC
As-Built Maps
Morton County, North Dakota

Page 132 of 181	Scale: 1:12,000
GCS WGS 1984	Date: May, 2017

Document Path: P:\GIS\Client\ETC_EnergyTransfer\DakotaAccess_DAPL\Maps\ENV\ND_Reroutes\20170419_PSC_Update\MXD\DAPL_Working.mxd

Author: CW

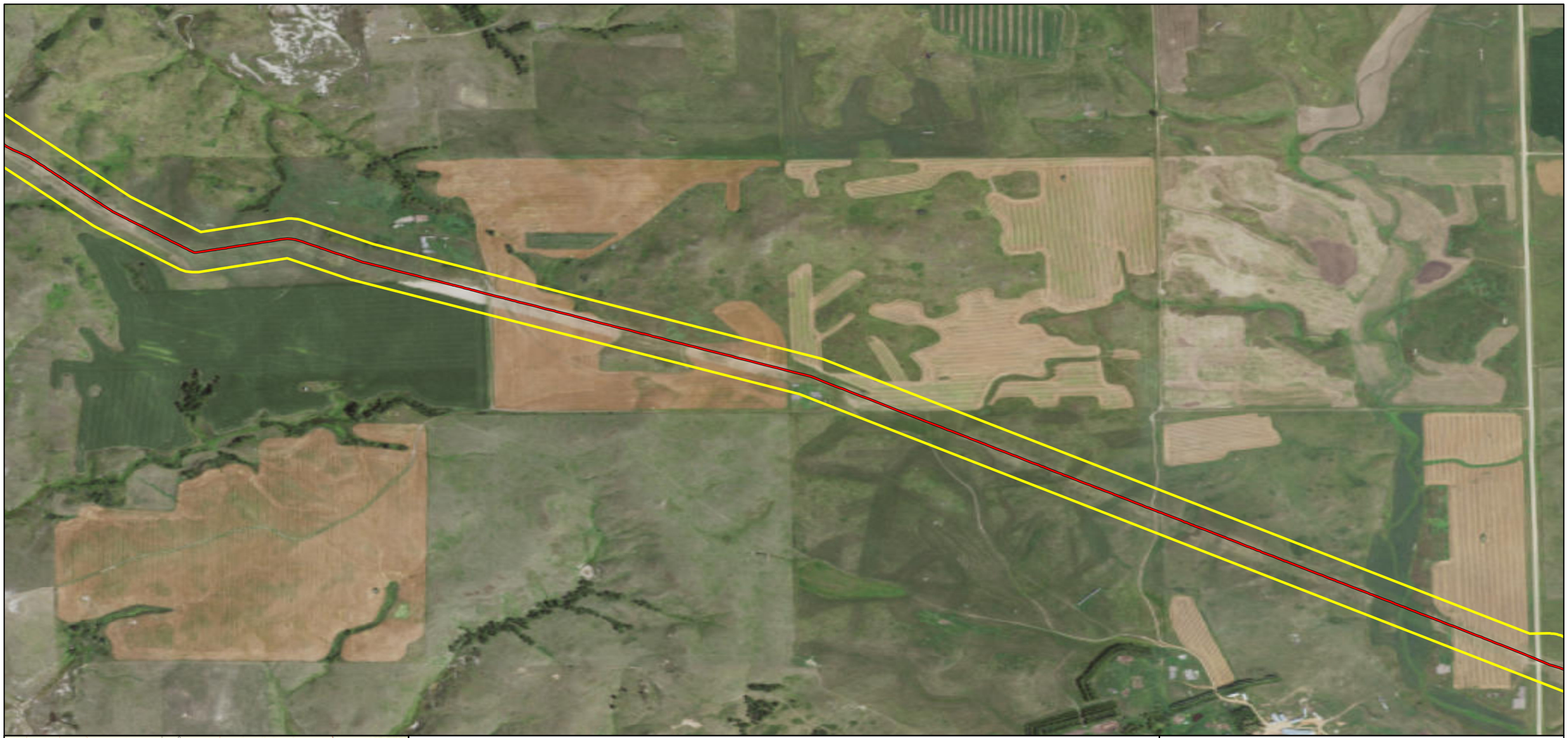

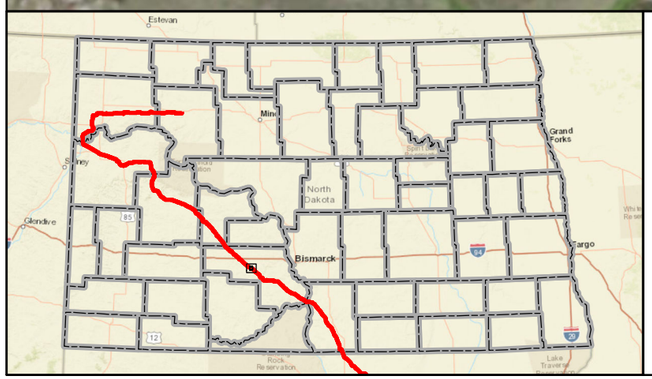

Mainline Valve
Launcher/Receiver Site
As-Built Centerline
Terminal Site
PSC Approved Corridor
County Boundary

0 600 1,200 Feet

DAKOTA ACCESS, LLC

Dakota Access Pipeline Project
North Dakota PSC
As-Built Maps
Morton County, North Dakota

Page 133 of 181	Scale: 1:12,000
GCS WGS 1984	Date: May, 2017

Document Path: P:\GIS\Client\ETC_EnergyTransfer\DakotaAccess_DAPL\Maps\ENV\ND_Reroutes\20170419_PSC_Update\MXD\DAPL_Working.mxd

Author: CW



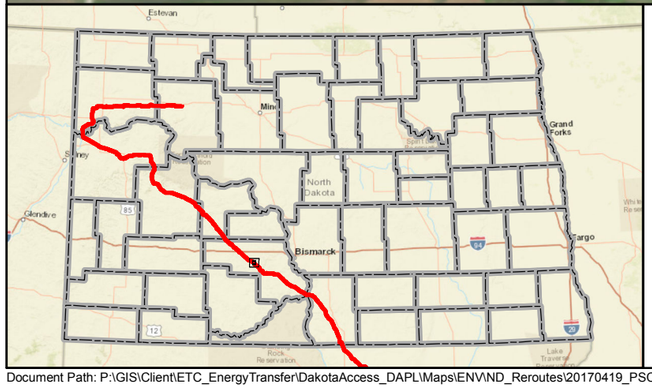

Mainline Valve
Launcher/Receiver Site
As-Built Centerline
Terminal Site
PSC Approved Corridor
County Boundary

0 600 1,200 Feet

DAKOTA ACCESS, LLC

Dakota Access Pipeline Project
North Dakota PSC
As-Built Maps
Morton County, North Dakota

Page 134 of 181	Scale: 1:12,000
GCS WGS 1984	Date: May, 2017

Document Path: P:\GIS\Client\ETC_EnergyTransfer\DakotaAccess_DAPL\Maps\ENV\ND_Reroutes\20170419_PSC_Update\MXD\DAPL_Working.mxd

Author: CW

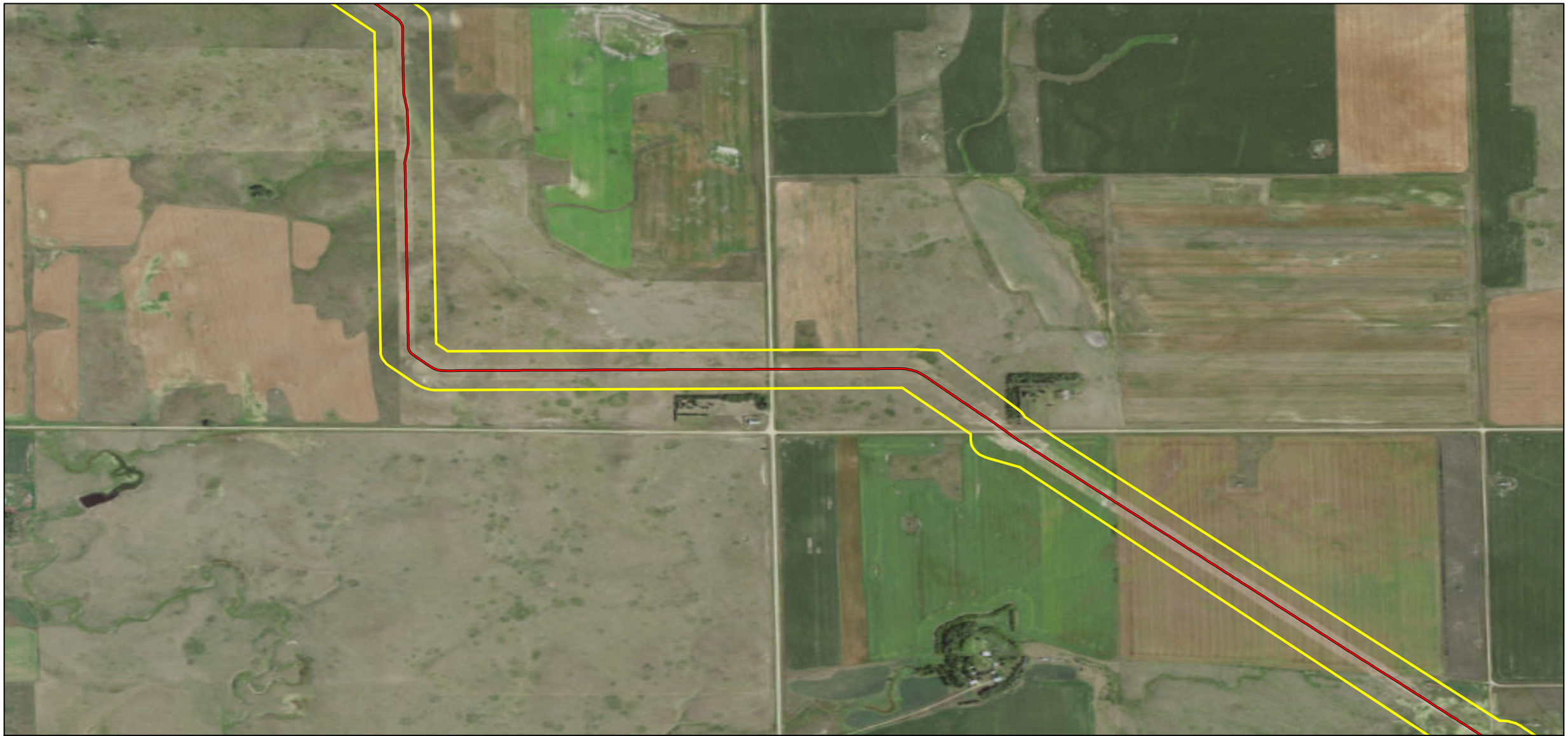

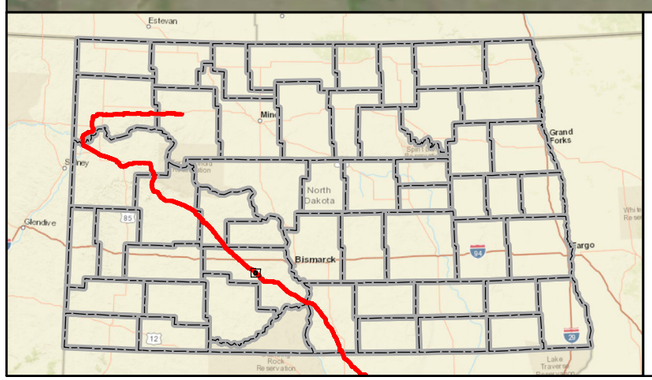

- Mainline Valve
- Launcher/Receiver Site
- As-Built Centerline
- Terminal Site
- PSC Approved Corridor
- County Boundary

Feet
0 600 1,200

DAKOTA ACCESS, LLC

Dakota Access Pipeline Project
North Dakota PSC
As-Built Maps
Morton County, North Dakota

Page 135 of 181	Scale: 1:12,000
GCS WGS 1984	Date: May, 2017

Document Path: P:\GIS\Client\ETC_EnergyTransfer\DakotaAccess_DAPL\Maps\ENV\ND_Reroutes\20170419_PSC_Update\MXD\DAPL_Working.mxd

Author: CW



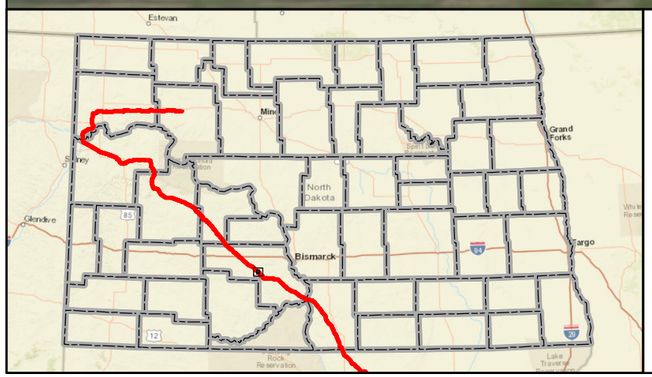

Mainline Valve
Launcher/Receiver Site
As-Built Centerline
Terminal Site
PSC Approved Corridor
County Boundary

0 600 1,200 Feet

DAKOTA ACCESS, LLC

Dakota Access Pipeline Project
North Dakota PSC
As-Built Maps
Morton County, North Dakota

Page 136 of 181	Scale: 1:12,000
GCS WGS 1984	Date: May, 2017

Document Path: P:\GIS\Client\ETC_EnergyTransfer\DakotaAccess_DAPL\Maps\ENV\ND_Reroutes\20170419_PSC_Update\MXD\DAPL_Working.mxd

Author: CW

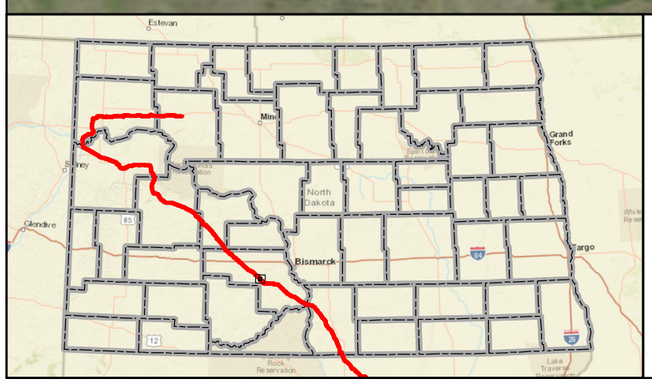

Mainline Valve
Launcher/Receiver Site
As-Built Centerline
Terminal Site
PSC Approved Corridor
County Boundary

Feet
0 600 1,200

DAKOTA ACCESS, LLC

Dakota Access Pipeline Project
North Dakota PSC
As-Built Maps
Morton County, North Dakota

Page 137 of 181	Scale: 1:12,000
GCS WGS 1984	Date: May, 2017

Document Path: P:\GIS\Client\ETC_EnergyTransfer\DakotaAccess_DAPL\Maps\ENV\ND_Reroutes\20170419_PSC_Update\MXD\DAPL_Working.mxd

Author: CW

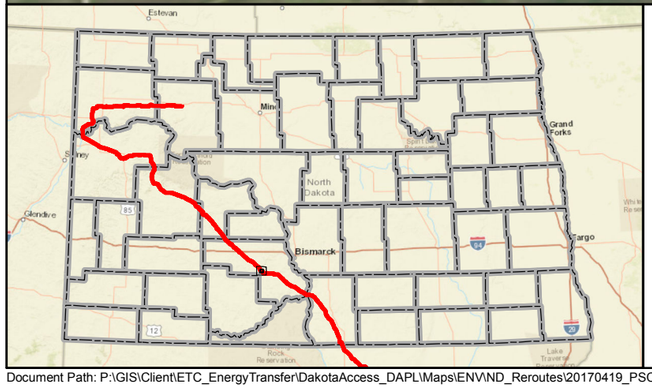

Mainline Valve
Launcher/Receiver Site
As-Built Centerline
Terminal Site
PSC Approved Corridor
County Boundary

Feet
0 600 1,200

DAKOTA ACCESS, LLC

Dakota Access Pipeline Project
North Dakota PSC
As-Built Maps
Morton County, North Dakota

Page 138 of 181	Scale: 1:12,000
GCS WGS 1984	Date: May, 2017

Document Path: P:\GIS\Client\ETC_EnergyTransfer\DakotaAccess_DAPL\Maps\ENV\ND_Reroutes\20170419_PSC_Update\MXD\DAPL_Working.mxd

Author: CW

Dakota Access Analysis Reroute #135
Submitted to PSC May 2017

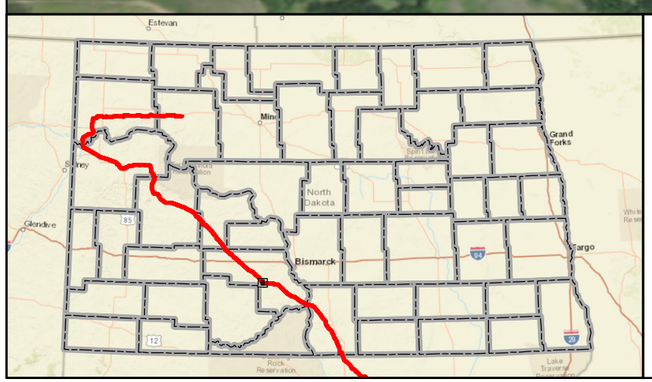

- Mainline Valve
- Launcher/Receiver Site
- As-Built Centerline
- Terminal Site
- PSC Approved Corridor
- County Boundary

Feet
0 600 1,200

DAKOTA ACCESS, LLC

Dakota Access Pipeline Project
North Dakota PSC
As-Built Maps
Morton County, North Dakota

Page 139 of 181	Scale: 1:12,000
GCS WGS 1984	Date: May, 2017

Document Path: P:\GIS\Client\ETC_EnergyTransfer\DakotaAccess_DAPL\Maps\ENV\ND_Reroutes\20170419_PSC_Update\MXD\DAPL_Working.mxd

Author: CW

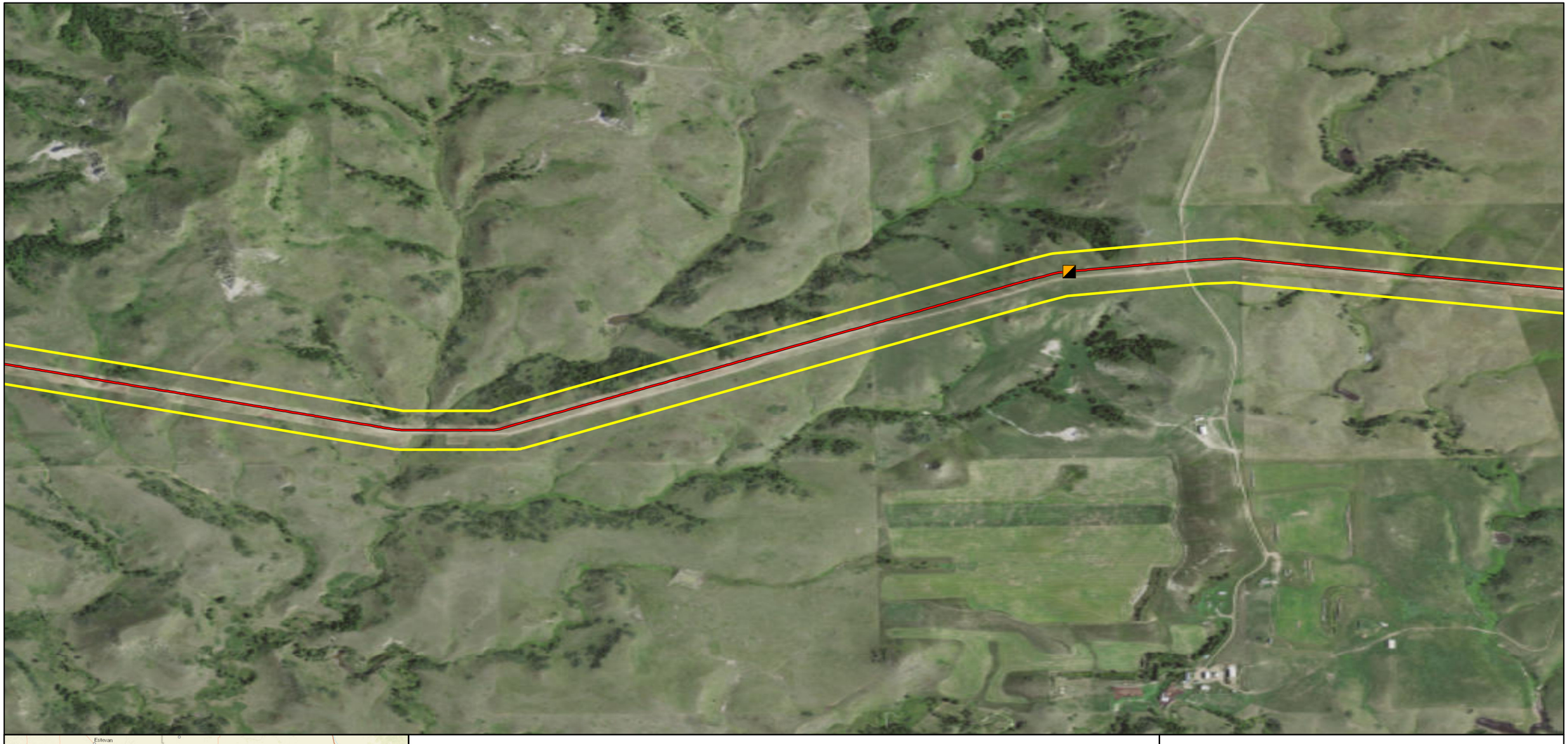

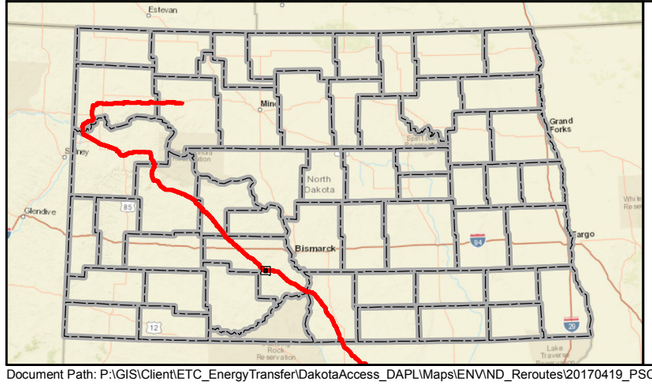

Mainline Valve
Launcher/Receiver Site
As-Built Centerline
Terminal Site
PSC Approved Corridor
County Boundary

0 600 1,200 Feet

DAKOTA ACCESS, LLC

Dakota Access Pipeline Project
North Dakota PSC
As-Built Maps
Morton County, North Dakota

Page 140 of 181	Scale: 1:12,000
GCS WGS 1984	Date: May, 2017

Document Path: P:\GIS\Client\ETC_EnergyTransfer\DakotaAccess_DAPL\Maps\ENV\ND_Reroutes\20170419_PSC_Update\MXD\DAPL_Working.mxd

Author: CW

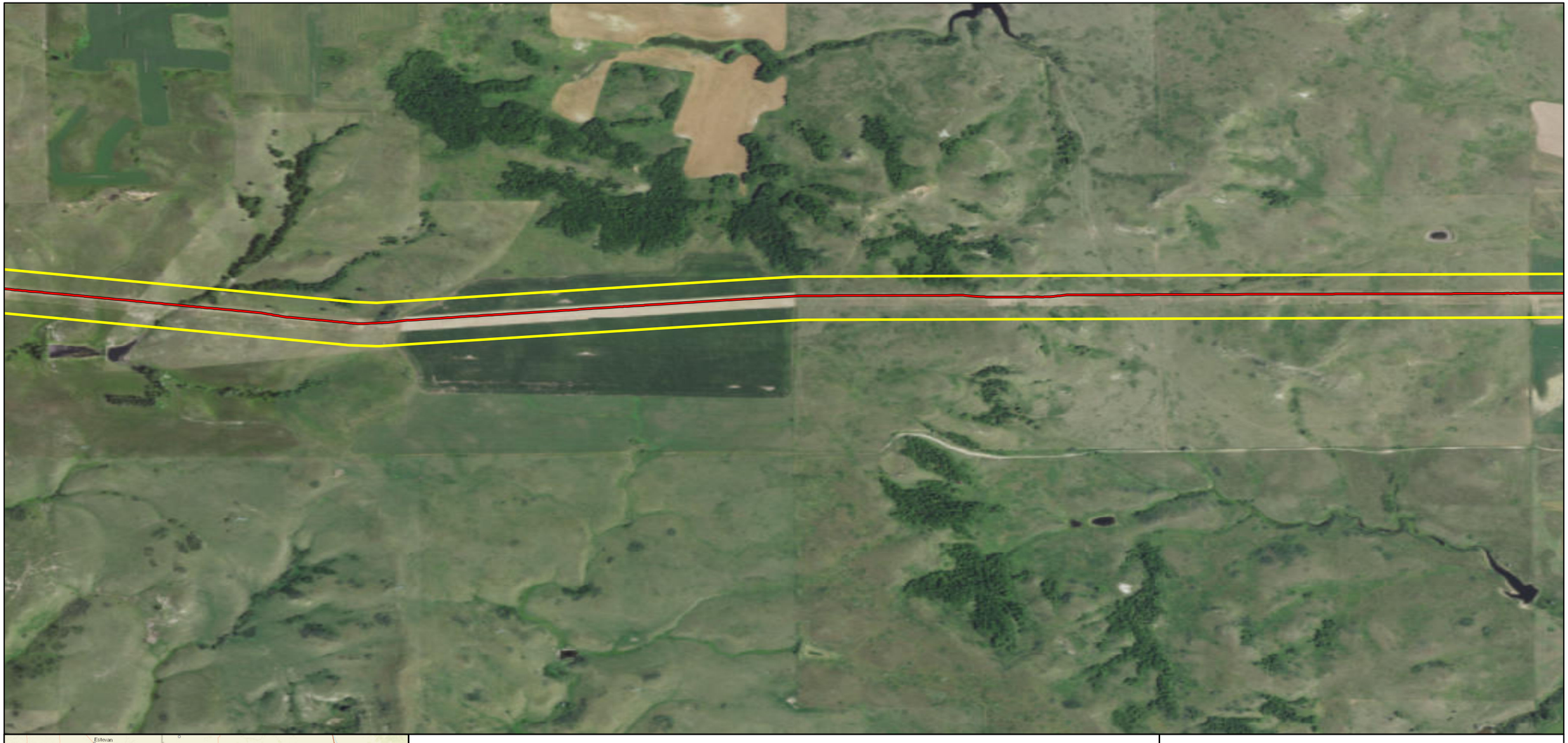

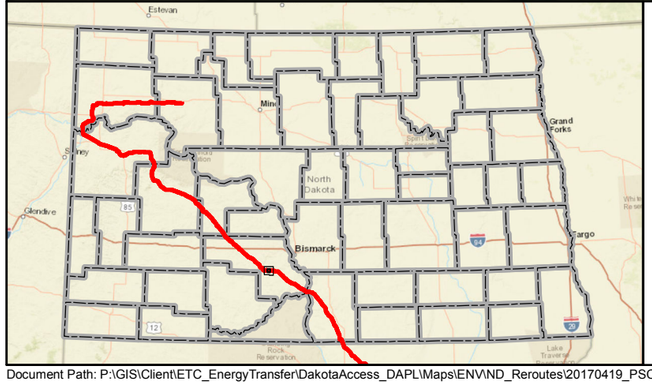

Mainline Valve
Launcher/Receiver Site
As-Built Centerline
Terminal Site
PSC Approved Corridor
County Boundary

Feet
0 600 1,200

DAKOTA ACCESS, LLC

Dakota Access Pipeline Project
North Dakota PSC
As-Built Maps
Morton County, North Dakota

Page 141 of 181	Scale: 1:12,000
GCS WGS 1984	Date: May, 2017

Document Path: P:\GIS\Client\ETC_EnergyTransfer\DakotaAccess_DAPL\Maps\ENV\ND_Reroutes\20170419_PSC_Update\MXD\DAPL_Working.mxd

Author: CW

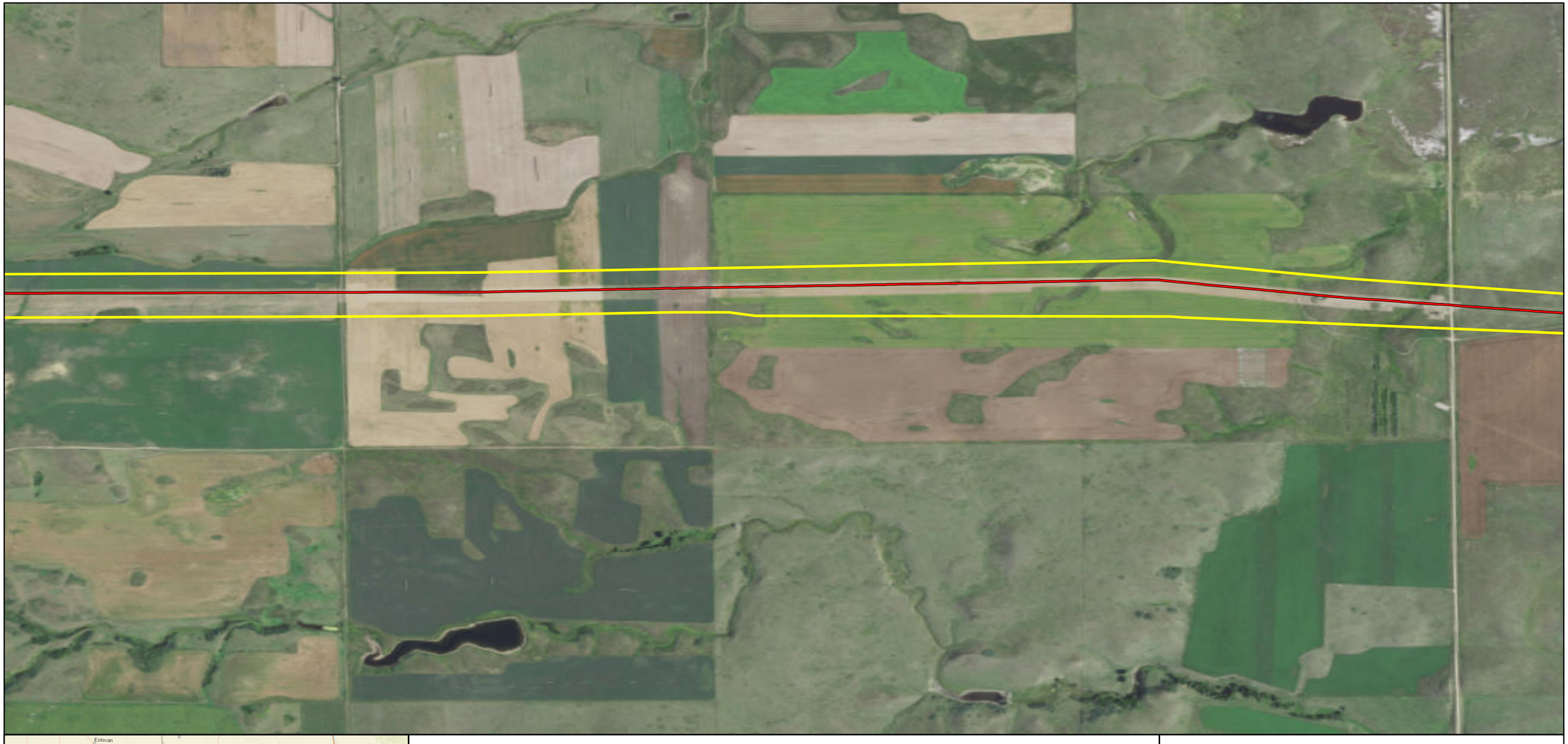

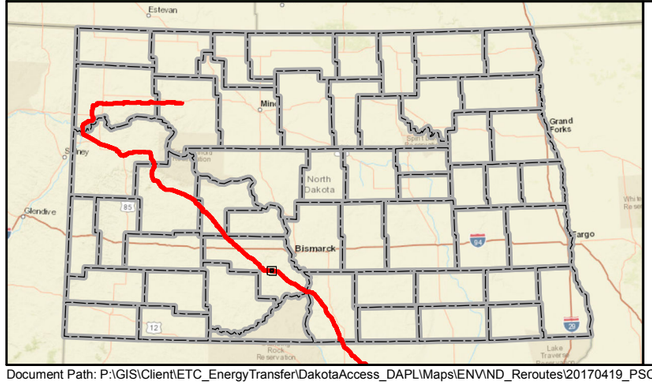

Mainline Valve
Launcher/Receiver Site
As-Built Centerline
Terminal Site
PSC Approved Corridor
County Boundary

Feet
0 600 1,200

DAKOTA ACCESS, LLC

Dakota Access Pipeline Project
North Dakota PSC
As-Built Maps
Morton County, North Dakota

Page 142 of 181	Scale: 1:12,000
GCS WGS 1984	Date: May, 2017

Document Path: P:\GIS\Client\ETC_EnergyTransfer\DakotaAccess_DAPL\Maps\ENV\ND_Reroutes\20170419_PSC_Update\MXD\DAPL_Working.mxd

Author: CW



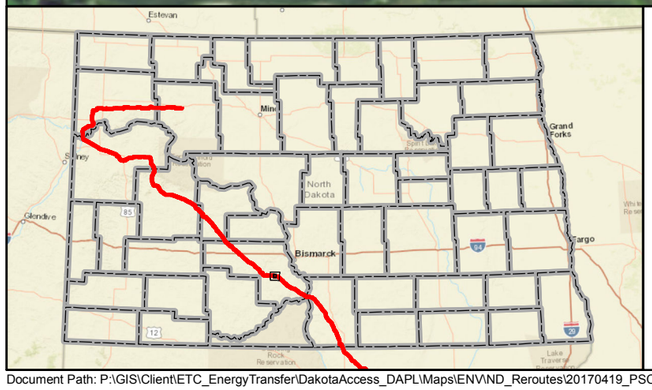

Mainline Valve
Launcher/Receiver Site
As-Built Centerline
Terminal Site
PSC Approved Corridor
County Boundary

Feet
0 600 1,200

DAKOTA ACCESS, LLC

Dakota Access Pipeline Project
North Dakota PSC
As-Built Maps
Morton County, North Dakota

Page 143 of 181	Scale: 1:12,000
GCS WGS 1984	Date: May, 2017

Document Path: P:\GIS\Client\ETC_EnergyTransfer\DakotaAccess_DAPL\Maps\ENV\ND_Reroutes\20170419_PSC_Update\MXD\DAPL_Working.mxd

Author: CW



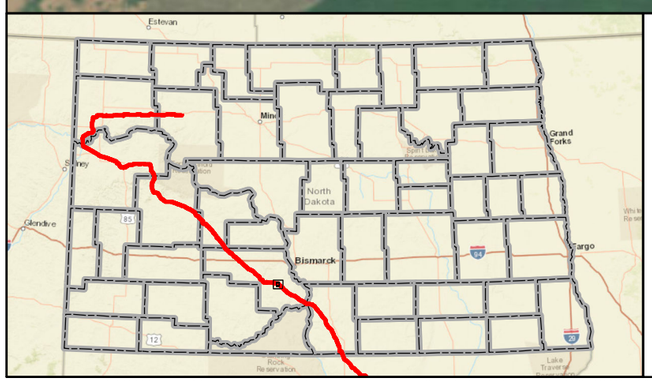

- Mainline Valve
- Launcher/Receiver Site
- As-Built Centerline
- Terminal Site
- PSC Approved Corridor
- County Boundary

0 600 1,200 Feet

DAKOTA ACCESS, LLC

Dakota Access Pipeline Project
North Dakota PSC
As-Built Maps
Morton County, North Dakota

Page 144 of 181	Scale: 1:12,000
GCS WGS 1984	Date: May, 2017

Document Path: P:\GIS\Client\ETC_EnergyTransfer\DakotaAccess_DAPL\Maps\ENV\ND_Reroutes\20170419_PSC_Update\MXD\DAPL_Working.mxd

Author: CW

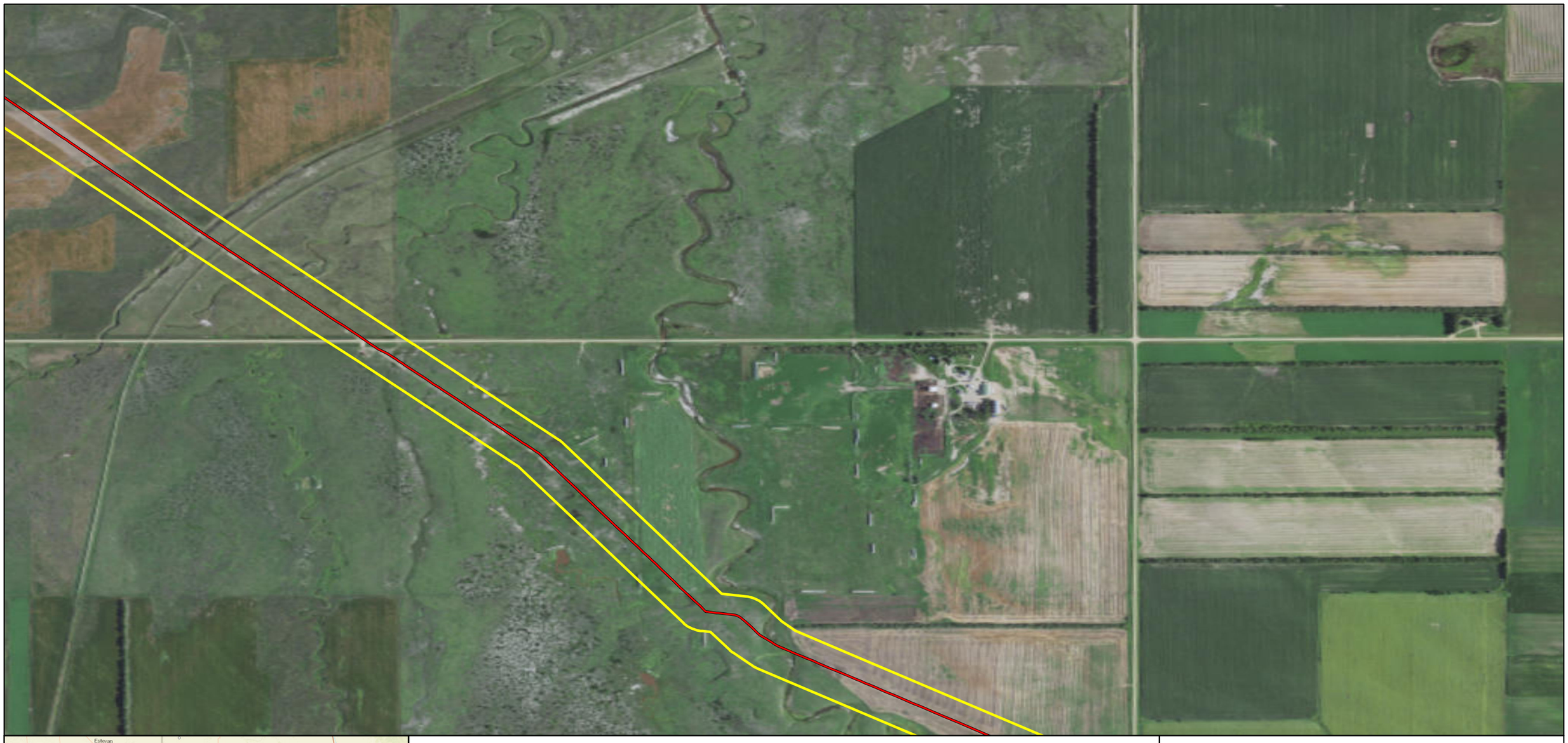

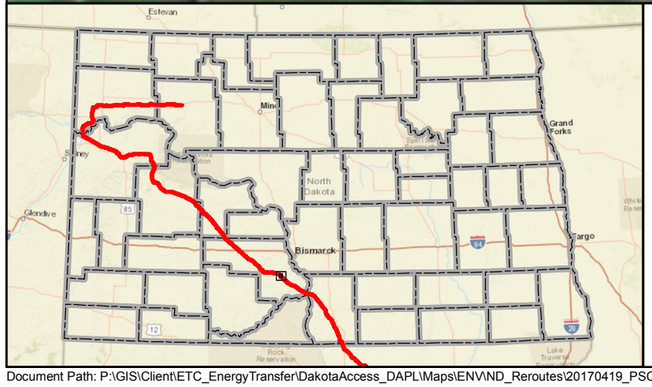

Mainline Valve
Launcher/Receiver Site
As-Built Centerline
Terminal Site
PSC Approved Corridor
County Boundary

0 600 1,200 Feet

DAKOTA ACCESS, LLC

Dakota Access Pipeline Project
North Dakota PSC
As-Built Maps
Morton County, North Dakota

Page 145 of 181	Scale: 1:12,000
GCS WGS 1984	Date: May, 2017

Document Path: P:\GIS\Client\ETC_EnergyTransfer\DakotaAccess_DAPL\Maps\ENV\ND_Reroutes\20170419_PSC_Update\MXD\DAPL_Working.mxd

Author: CW



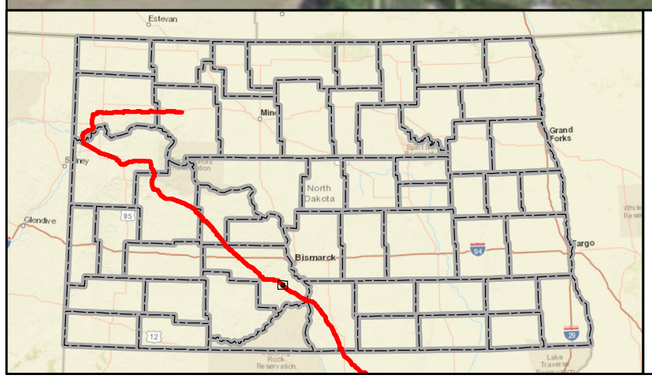

Mainline Valve
Launcher/Receiver Site
As-Built Centerline
Terminal Site
PSC Approved Corridor
County Boundary

Feet
0 600 1,200

DAKOTA ACCESS, LLC

Dakota Access Pipeline Project
North Dakota PSC
As-Built Maps
Morton County, North Dakota

Page 146 of 181	Scale: 1:12,000
GCS WGS 1984	Date: May, 2017

Document Path: P:\GIS\Client\ETC_EnergyTransfer\DakotaAccess_DAPL\Maps\ENV\ND_Reroutes\20170419_PSC_Update\MXD\DAPL_Working.mxd

Author: CW

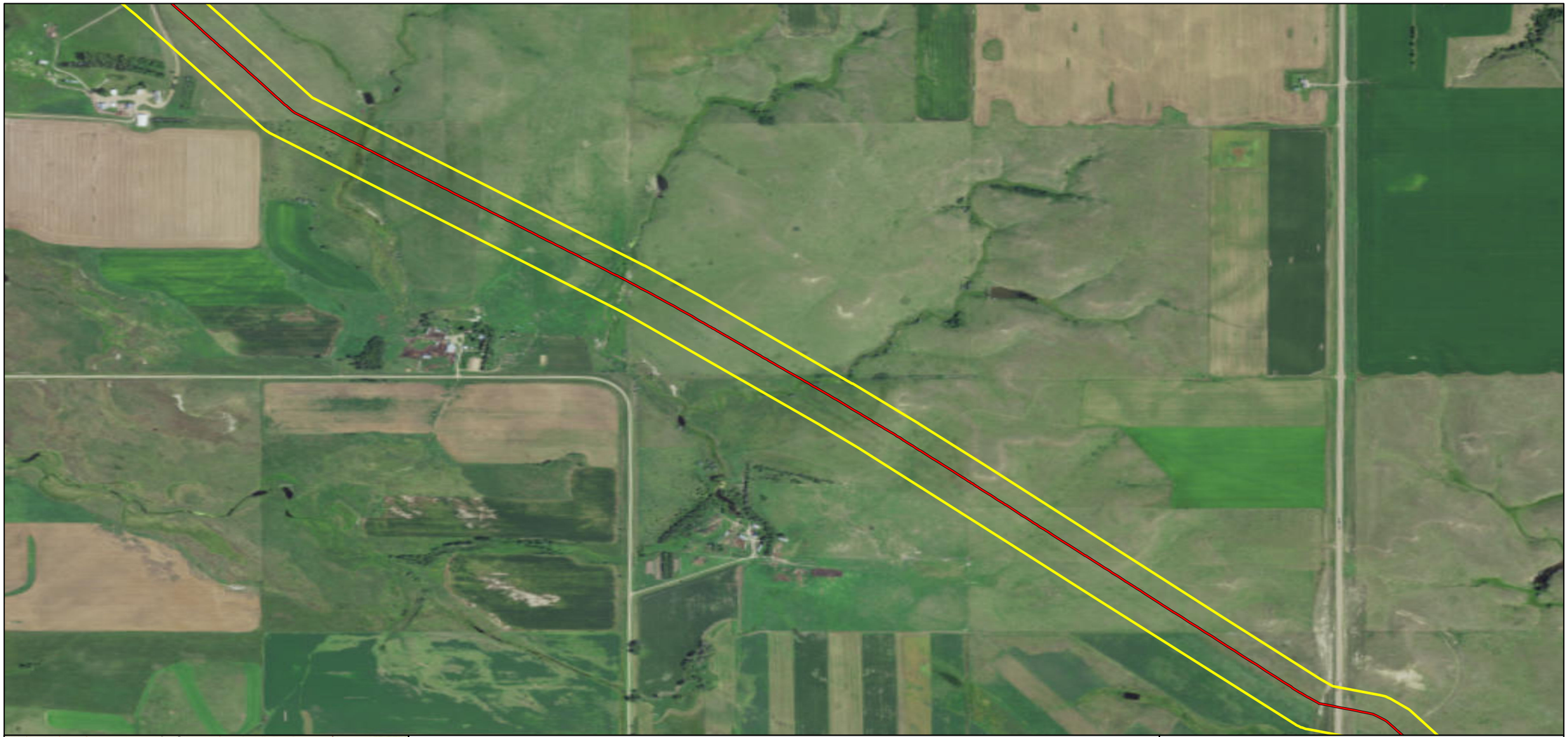

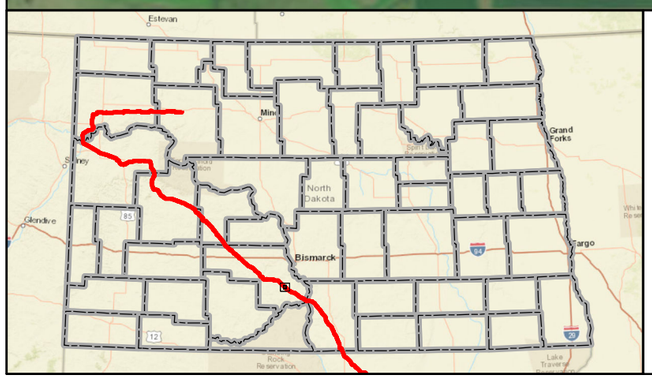

- Mainline Valve
- Launcher/Receiver Site
- As-Built Centerline
- Terminal Site
- PSC Approved Corridor
- County Boundary

0 600 1,200 Feet

DAKOTA ACCESS, LLC

Dakota Access Pipeline Project
North Dakota PSC
As-Built Maps
Morton County, North Dakota

Page 147 of 181	Scale: 1:12,000
GCS WGS 1984	Date: May, 2017

Document Path: P:\GIS\Client\ETC_EnergyTransfer\DakotaAccess_DAPL\Maps\ENV\ND_Reroutes\20170419_PSC_Update\MXD\DAPL_Working.mxd

Author: CW

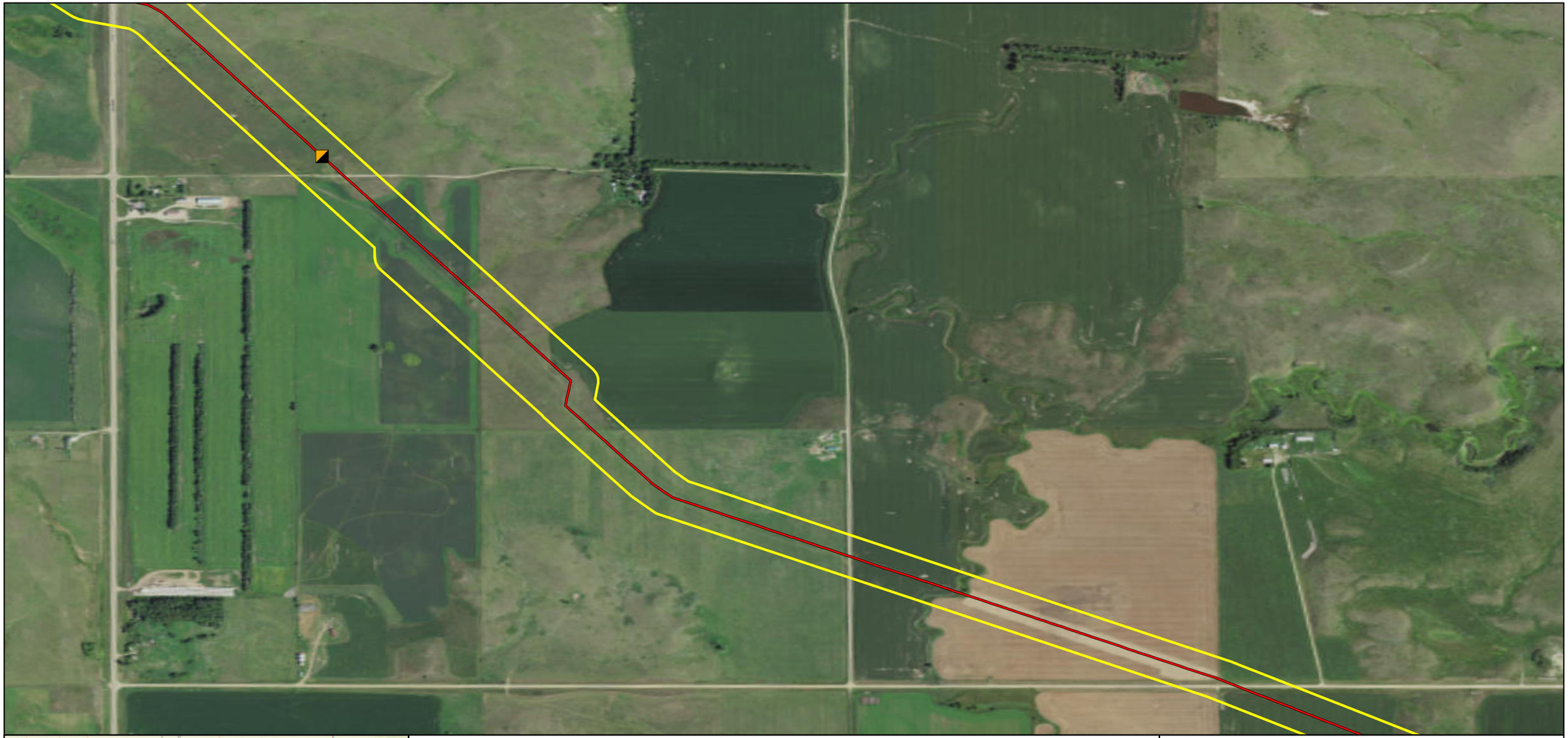

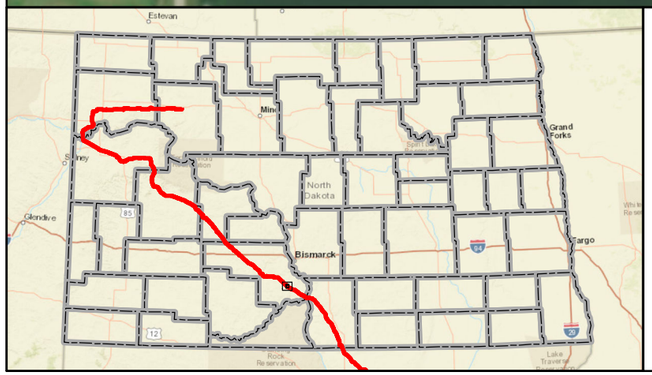

Mainline Valve
Launcher/Receiver Site
As-Built Centerline
Terminal Site
PSC Approved Corridor
County Boundary

Feet
0 600 1,200

DAKOTA ACCESS, LLC

Dakota Access Pipeline Project
North Dakota PSC
As-Built Maps
Morton County, North Dakota

Page 148 of 181	Scale: 1:12,000
GCS WGS 1984	Date: May, 2017

Document Path: P:\GIS\Client\ETC_EnergyTransfer\DakotaAccess_DAPL\Maps\ENV\ND_Reroutes\20170419_PSC_Update\MXD\DAPL_Working.mxd

Author: CW

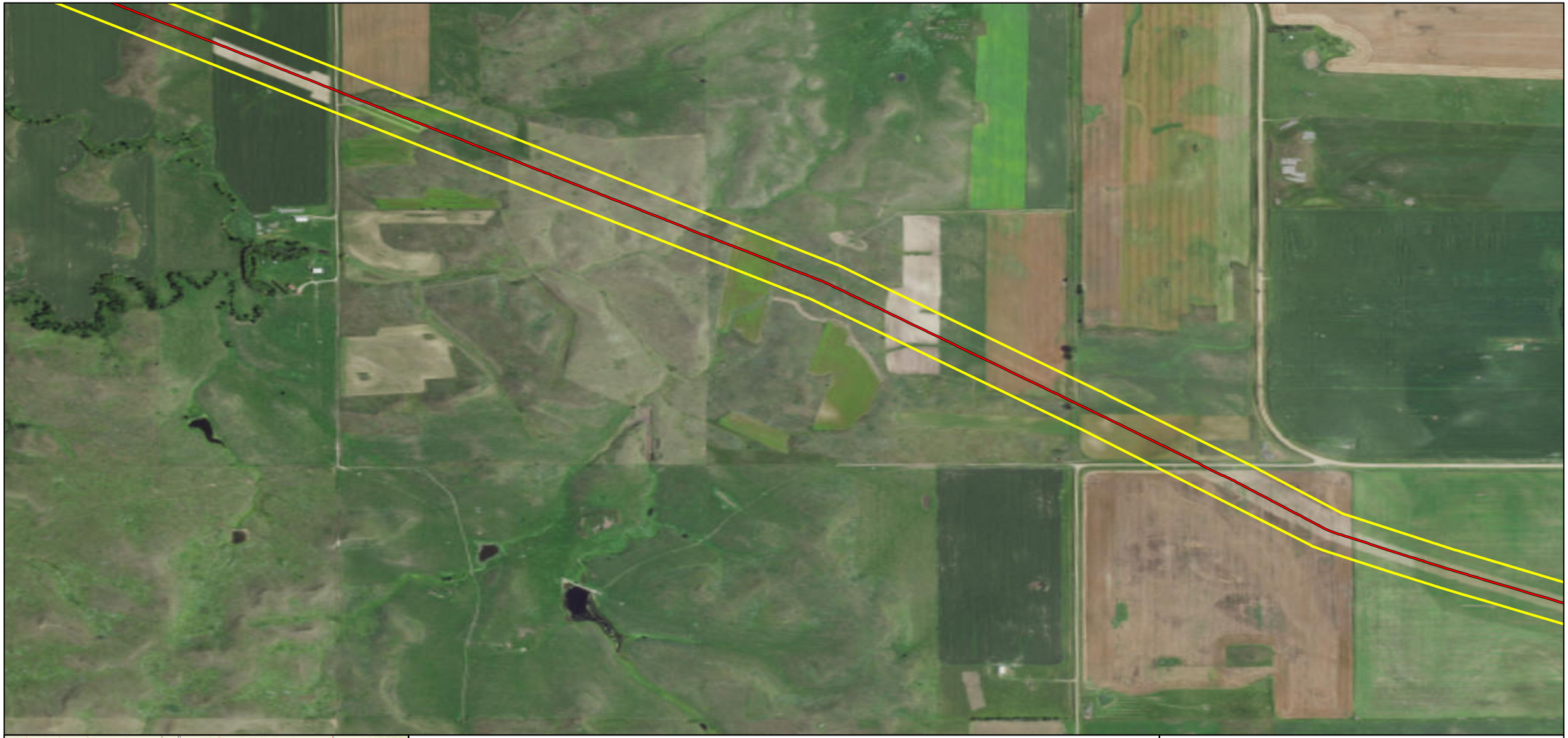

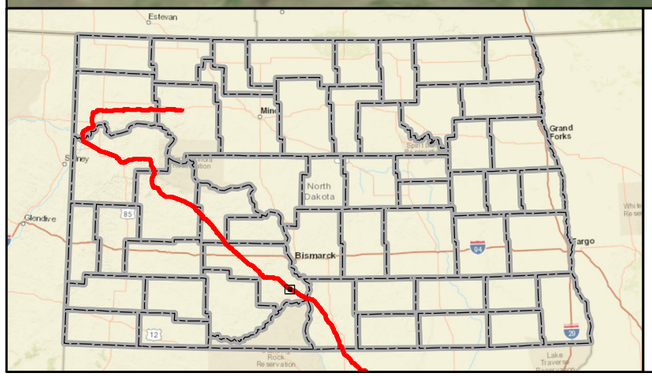

Mainline Valve
Launcher/Receiver Site
As-Built Centerline
Terminal Site
PSC Approved Corridor
County Boundary

Feet
0 600 1,200

DAKOTA ACCESS, LLC

Dakota Access Pipeline Project
North Dakota PSC
As-Built Maps
Morton County, North Dakota

Page 149 of 181	Scale: 1:12,000
GCS WGS 1984	Date: May, 2017

Document Path: P:\GIS\Client\ETC_EnergyTransfer\DakotaAccess_DAPL\Maps\ENV\ND_Reroutes\20170419_PSC_Update\MXD\DAPL_Working.mxd

Author: CW

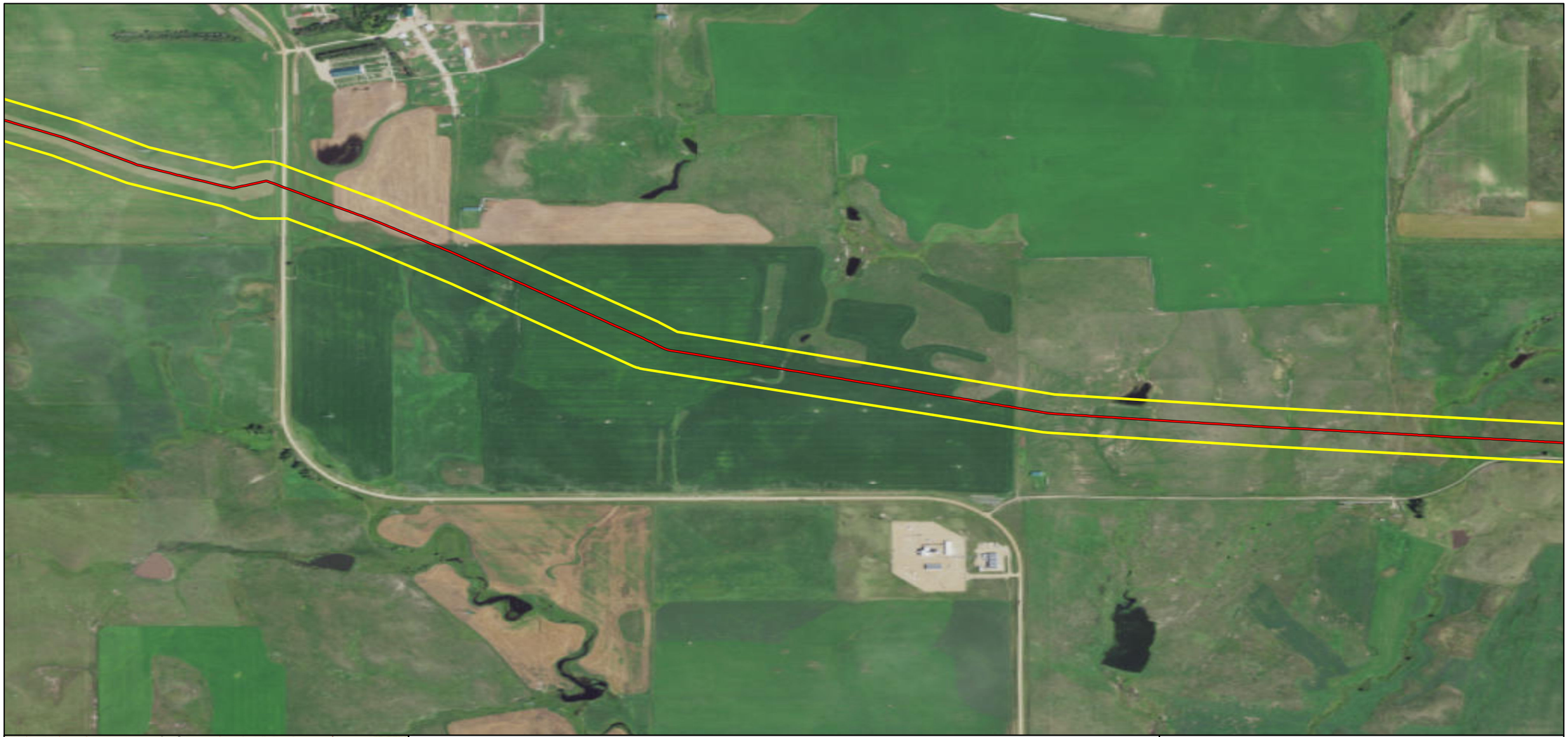

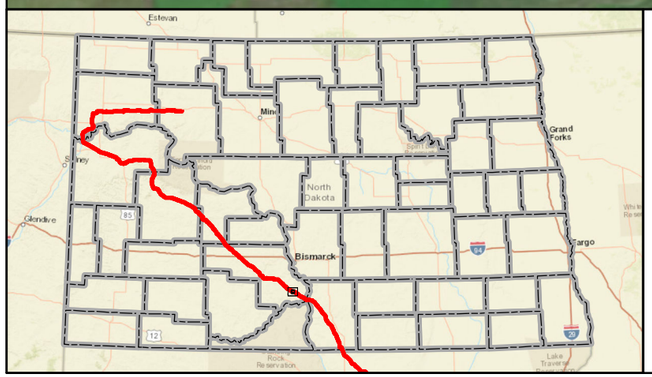

Mainline Valve
Launcher/Receiver Site
As-Built Centerline
Terminal Site
PSC Approved Corridor
County Boundary

0 600 1,200 Feet

DAKOTA ACCESS, LLC

Dakota Access Pipeline Project
North Dakota PSC
As-Built Maps
Morton County, North Dakota

Page 150 of 181	Scale: 1:12,000
GCS WGS 1984	Date: May, 2017

Document Path: P:\GIS\Client\ETC_EnergyTransfer\DakotaAccess_DAPL\Maps\ENV\ND_Reroutes\20170419_PSC_Update\MXD\DAPL_Working.mxd

Author: CW

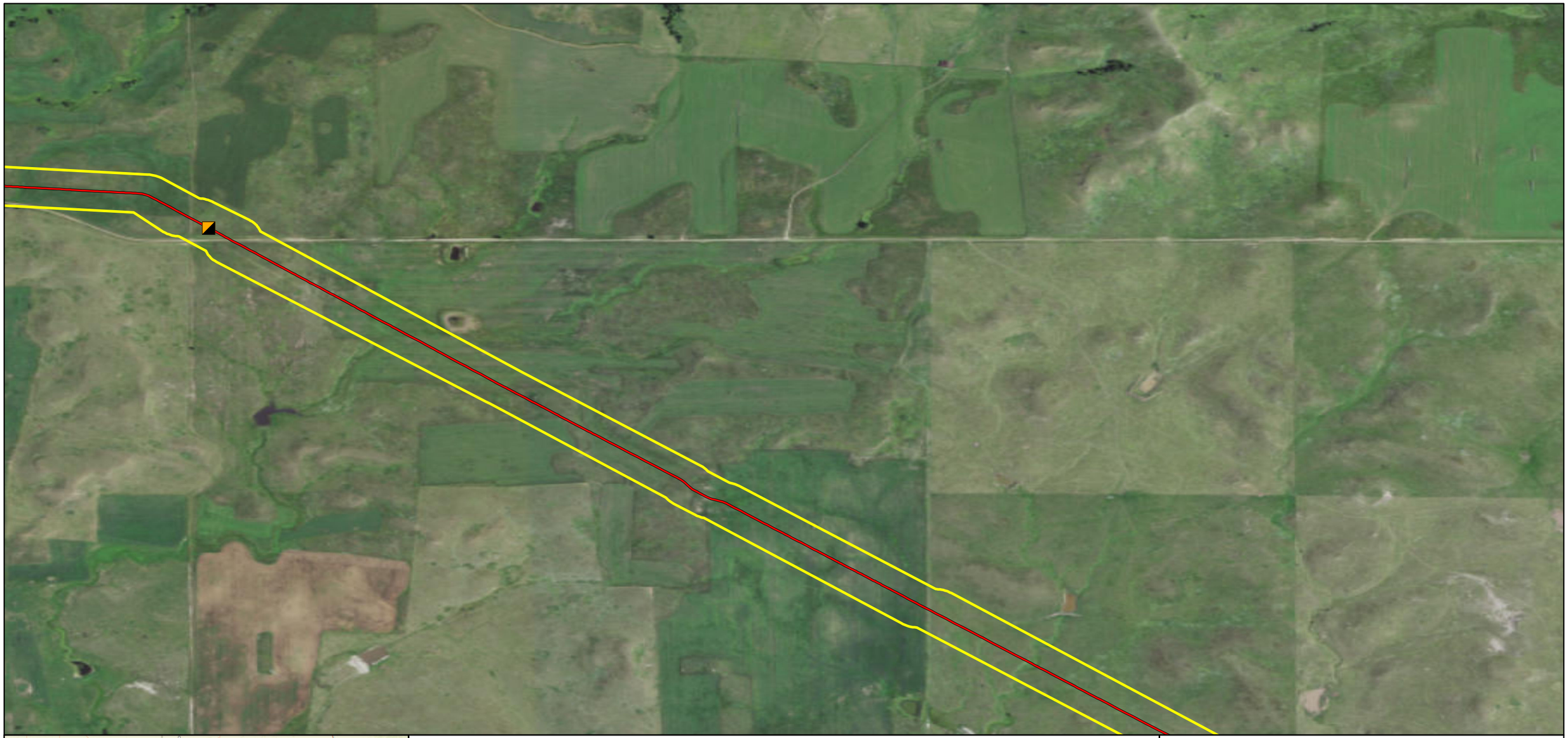

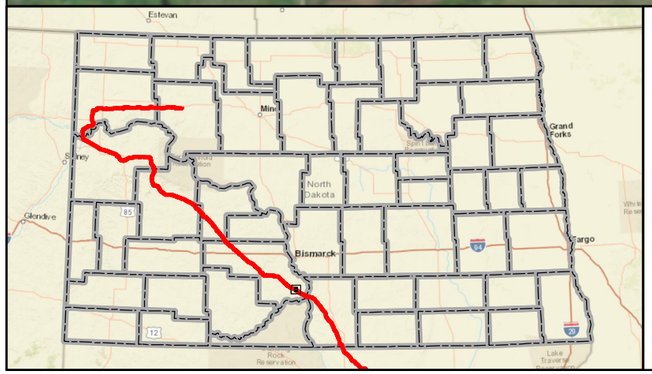

- Mainline Valve
- Launcher/Receiver Site
- As-Built Centerline
- Terminal Site
- PSC Approved Corridor
- County Boundary

Feet
0 600 1,200

DAKOTA ACCESS, LLC

Dakota Access Pipeline Project
North Dakota PSC
As-Built Maps
Morton County, North Dakota

Page 151 of 181	Scale: 1:12,000
GCS WGS 1984	Date: May, 2017

Document Path: P:\GIS\Client\ETC_EnergyTransfer\DakotaAccess_DAPL\Maps\ENV\ND_Reroutes\20170419_PSC_Update\MXD\DAPL_Working.mxd

Author: CW



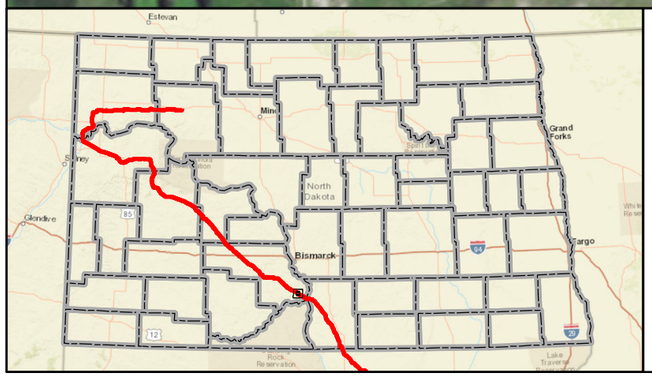

Mainline Valve
Launcher/Receiver Site
As-Built Centerline
Terminal Site
PSC Approved Corridor
County Boundary

Feet
0 600 1,200

DAKOTA ACCESS, LLC

Dakota Access Pipeline Project
North Dakota PSC
As-Built Maps
Morton County, North Dakota

Page 152 of 181	Scale: 1:12,000
GCS WGS 1984	Date: May, 2017

Document Path: P:\GIS\Client\ETC_EnergyTransfer\DakotaAccess_DAPL\Maps\ENV\ND_Reroutes\20170419_PSC_Update\MXD\DAPL_Working.mxd

Author: CW

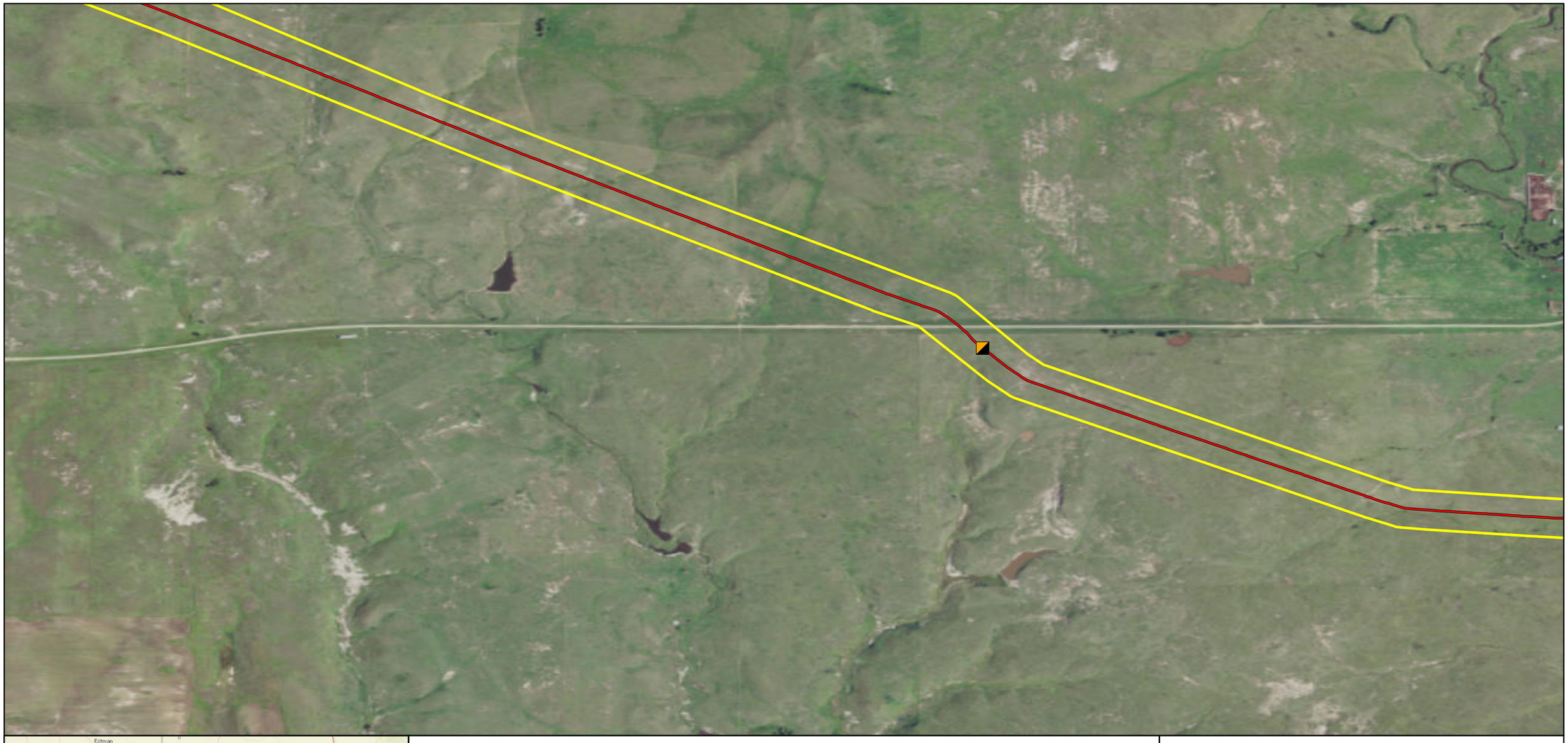

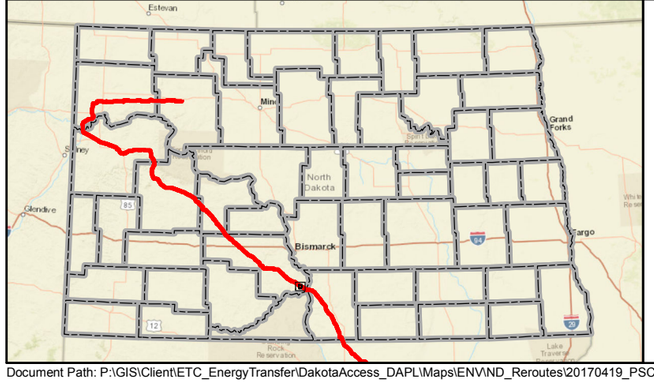

Mainline Valve
Launcher/Receiver Site
As-Built Centerline
Terminal Site
PSC Approved Corridor
County Boundary

Feet
0 600 1,200

DAKOTA ACCESS, LLC

Dakota Access Pipeline Project
North Dakota PSC
As-Built Maps
Morton County, North Dakota

Page 153 of 181	Scale: 1:12,000
GCS WGS 1984	Date: May, 2017

Document Path: P:\GIS\Client\ETC_EnergyTransfer\DakotaAccess_DAPL\Maps\ENV\ND_Reroutes\20170419_PSC_Update\MXD\DAPL_Working.mxd

Author: CW

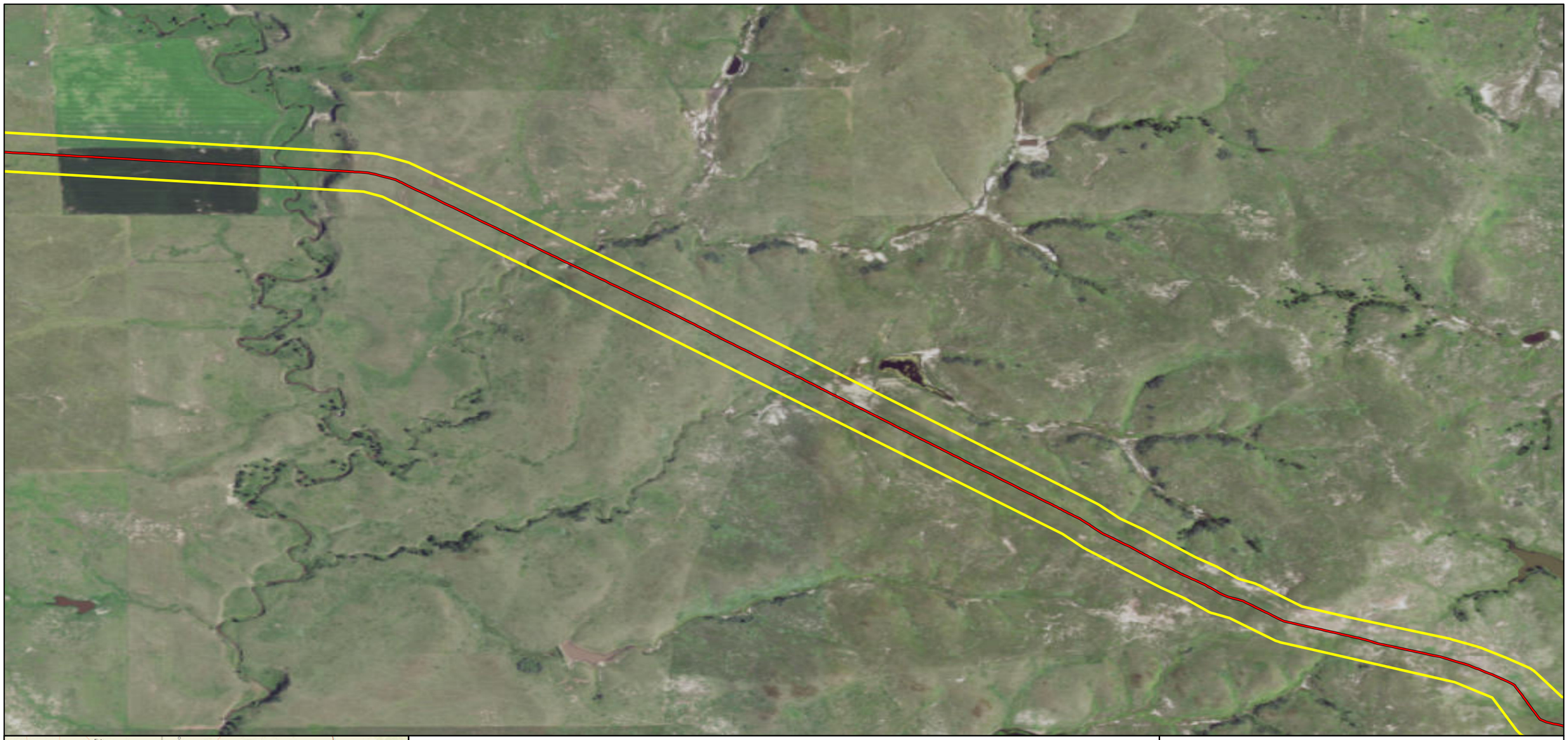

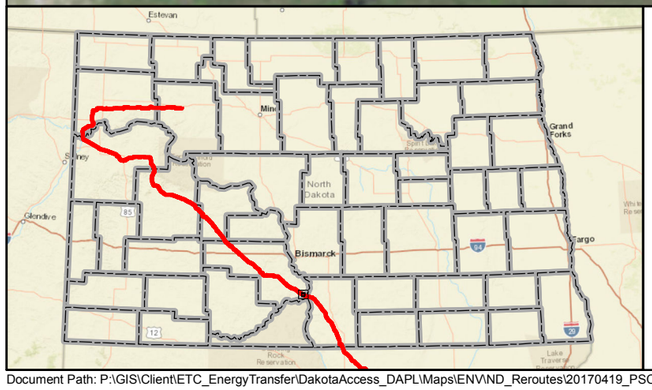

Mainline Valve
Launcher/Receiver Site
As-Built Centerline
Terminal Site
PSC Approved Corridor
County Boundary

Feet
0 600 1,200

DAKOTA ACCESS, LLC

Dakota Access Pipeline Project
North Dakota PSC
As-Built Maps
Morton County, North Dakota

Page 154 of 181	Scale: 1:12,000
GCS WGS 1984	Date: May, 2017

Document Path: P:\GIS\Client\ETC_EnergyTransfer\DakotaAccess_DAPL\Maps\ENV\ND_Reroutes\20170419_PSC_Update\MXD\DAPL_Working.mxd

Author: CW

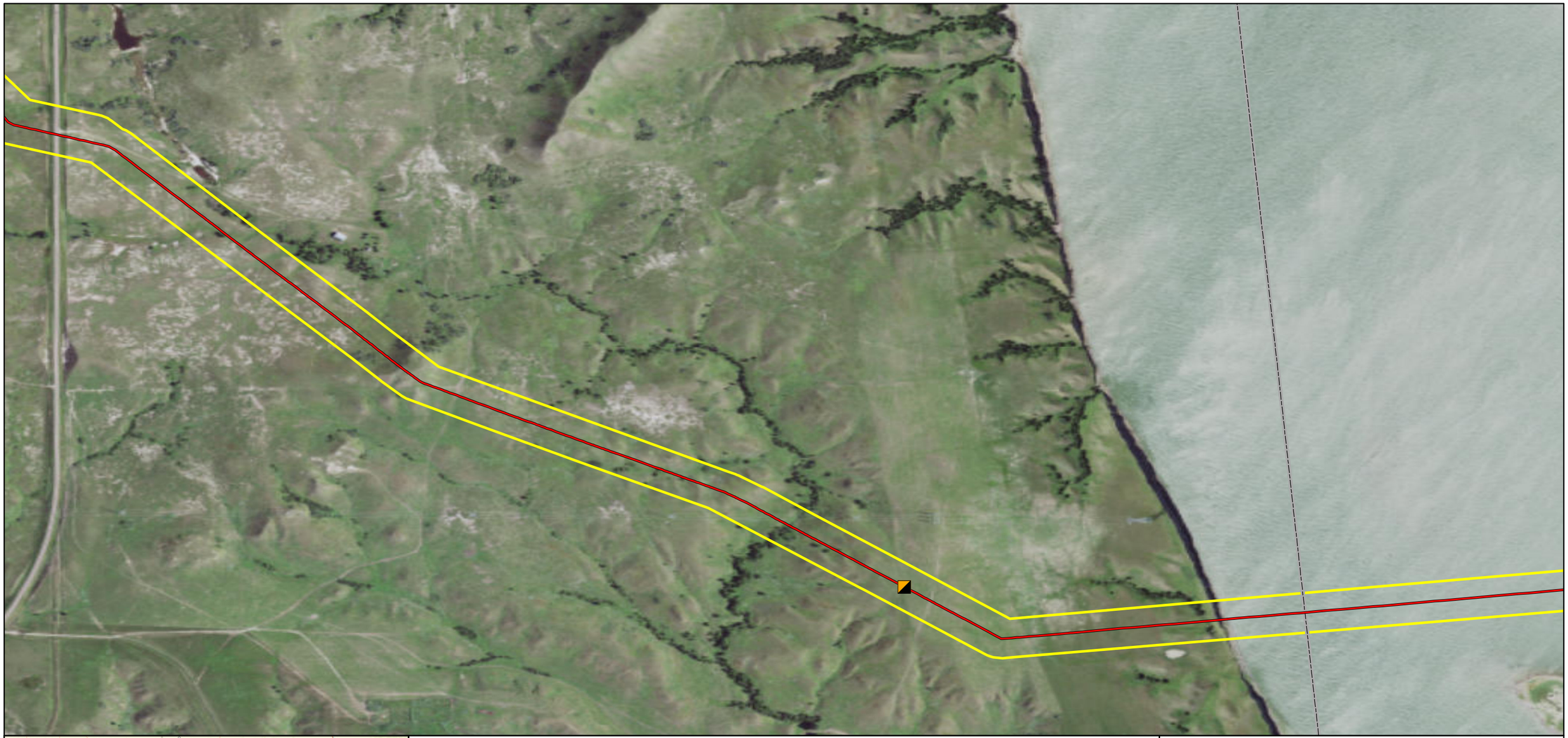

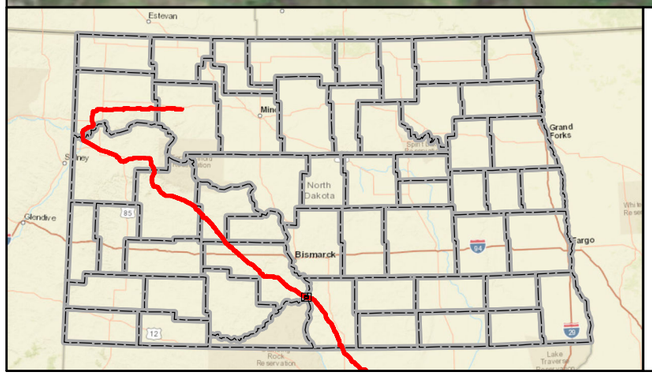

- Mainline Valve
- Launcher/Receiver Site
- As-Built Centerline
- Terminal Site
- PSC Approved Corridor
- County Boundary

0 600 1,200 Feet

DAKOTA ACCESS, LLC

Dakota Access Pipeline Project
North Dakota PSC
As-Built Maps
Morton & Emmons Counties, North Dakota

Page 155 of 181	Scale: 1:12,000
GCS WGS 1984	Date: May, 2017

Document Path: P:\GIS\Client\ETC_EnergyTransfer\DakotaAccess_DAPL\Maps\ENV\ND_Reroutes\20170419_PSC_Update\MXD\DAPL_Working.mxd

Author: CW

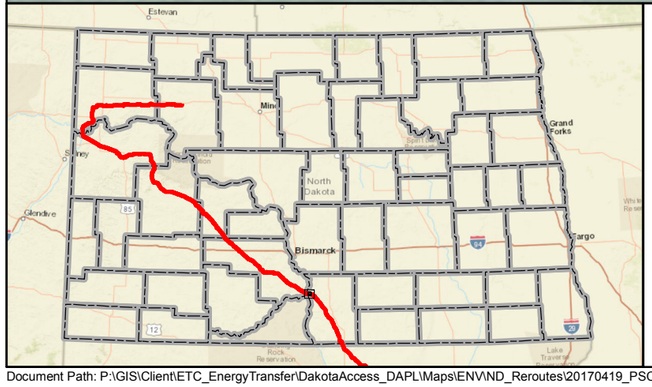

Mainline Valve
Launcher/Receiver Site
As-Built Centerline
Terminal Site
PSC Approved Corridor
County Boundary

Feet
0 600 1,200

DAKOTA ACCESS, LLC

Dakota Access Pipeline Project
North Dakota PSC
As-Built Maps
Emmons County, North Dakota

Page 156 of 181	Scale: 1:12,000
GCS WGS 1984	Date: May, 2017

Document Path: P:\GIS\Client\ETC_EnergyTransfer\DakotaAccess_DAPL\Maps\ENV\ND_Reroutes\20170419_PSC_Update\MXD\DAPL_Working.mxd

Author: CW

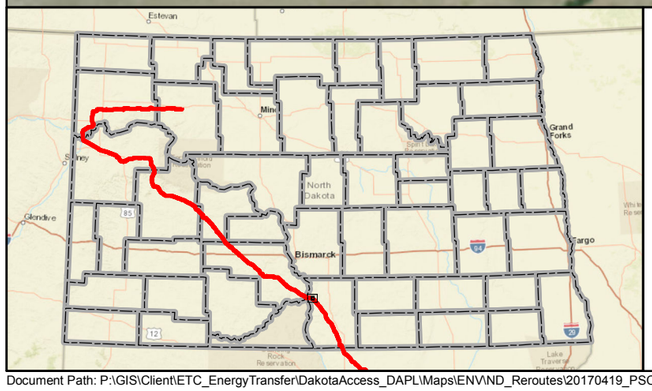

Mainline Valve
Launcher/Receiver Site
As-Built Centerline
Terminal Site
PSC Approved Corridor
County Boundary

0 600 1,200 Feet

DAKOTA ACCESS, LLC

Dakota Access Pipeline Project
North Dakota PSC
As-Built Maps
Emmons County, North Dakota

Page 157 of 181	Scale: 1:12,000
GCS WGS 1984	Date: May, 2017

Document Path: P:\GIS\Client\ETC_EnergyTransfer\DakotaAccess_DAPL\Maps\ENV\ND_Reroutes\20170419_PSC_Update\MXD\DAPL_Working.mxd

Author: CW

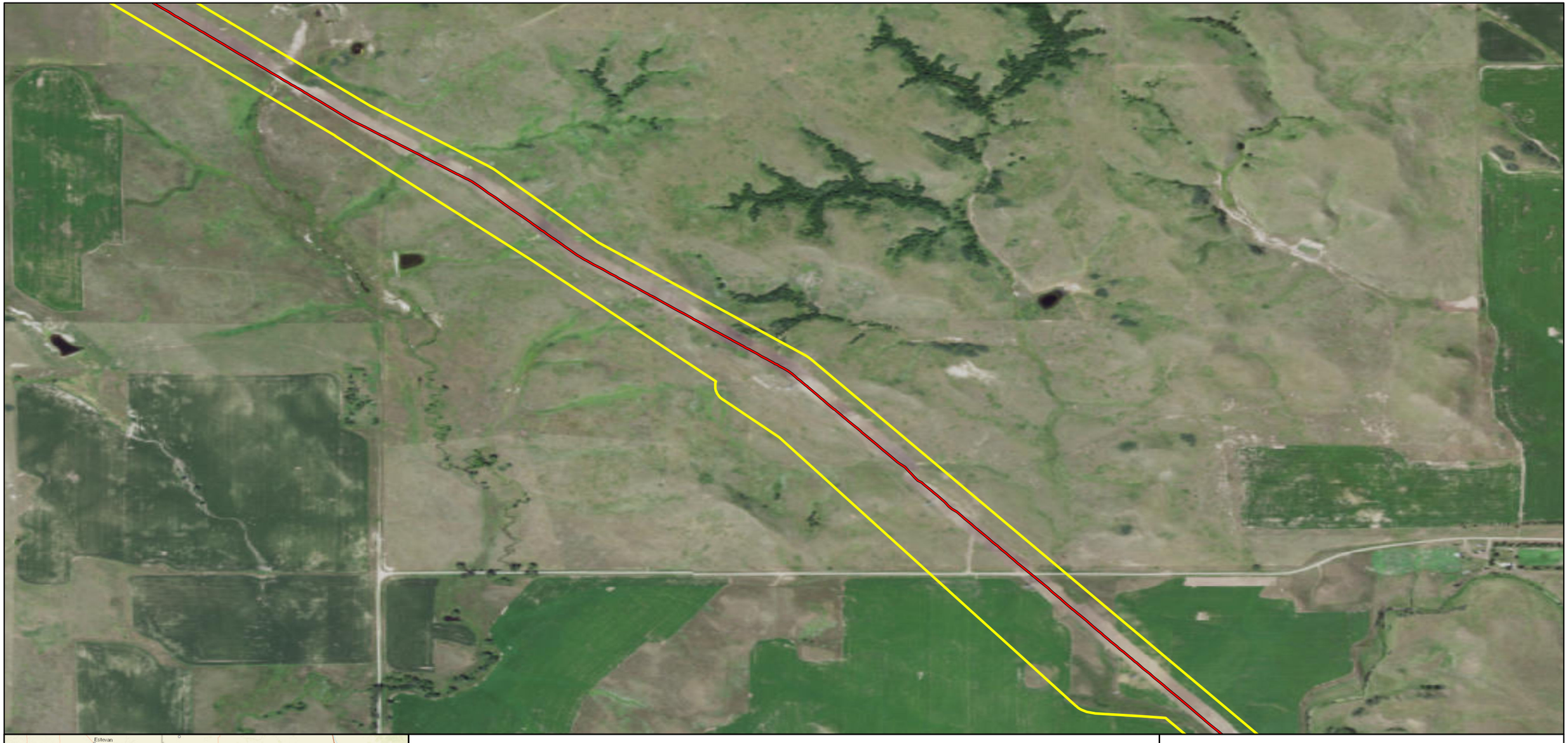

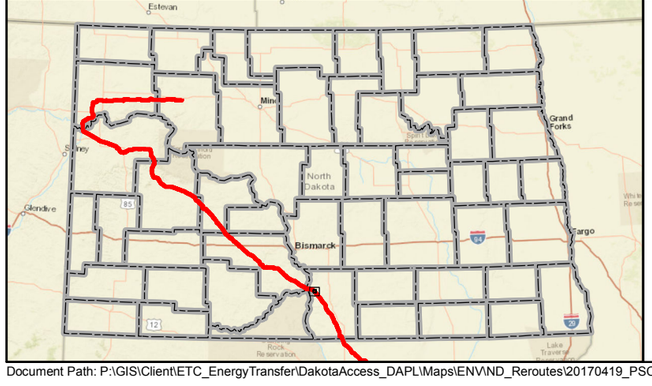

Mainline Valve
Launcher/Receiver Site
As-Built Centerline
Terminal Site
PSC Approved Corridor
County Boundary

0 600 1,200 Feet

DAKOTA ACCESS, LLC

Dakota Access Pipeline Project
North Dakota PSC
As-Built Maps
Emmons County, North Dakota

Page 158 of 181	Scale: 1:12,000
GCS WGS 1984	Date: May, 2017

Document Path: P:\GIS\Client\ETC_EnergyTransfer\DakotaAccess_DAPL\Maps\ENV\ND_Reroutes\20170419_PSC_Update\MXD\DAPL_Working.mxd

Author: CW

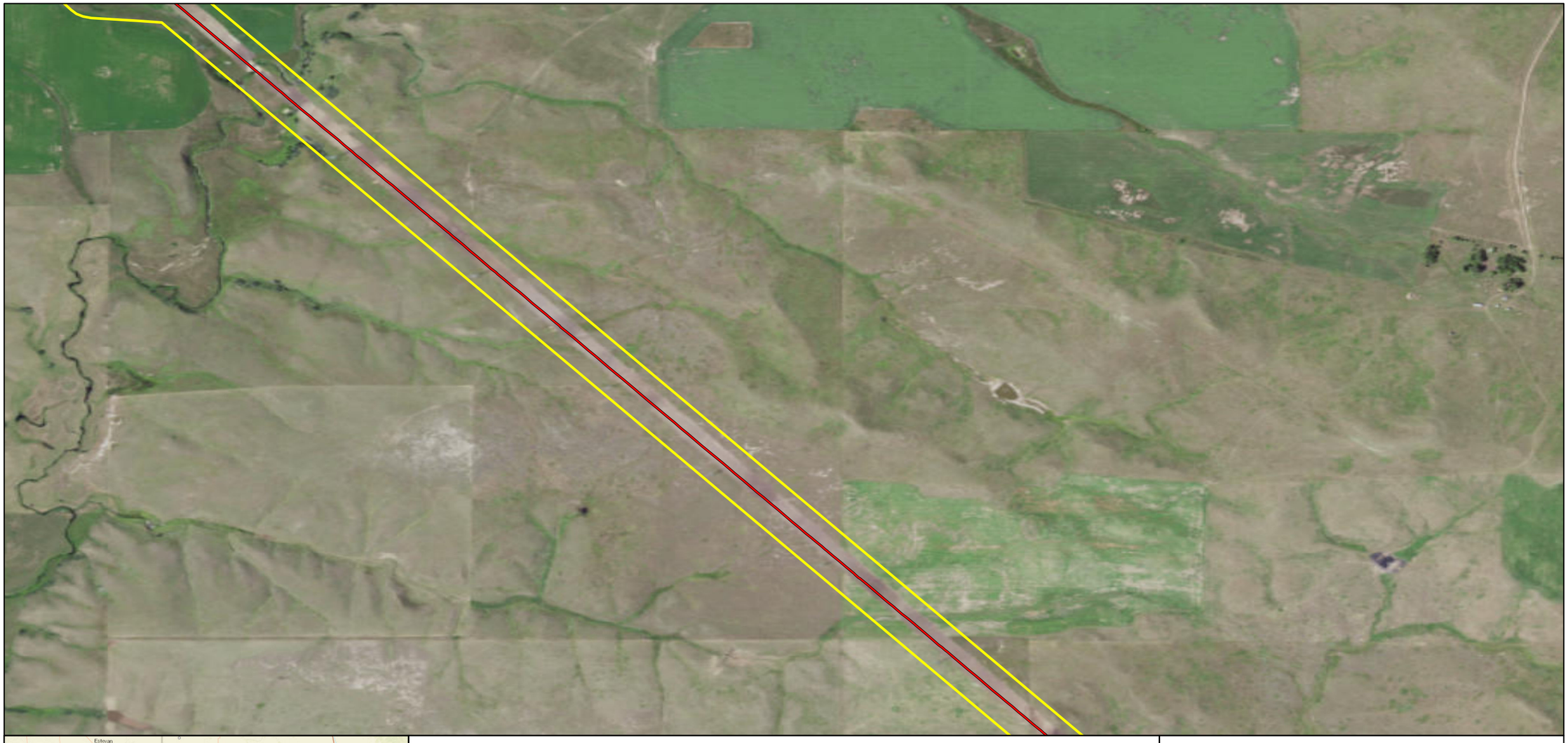

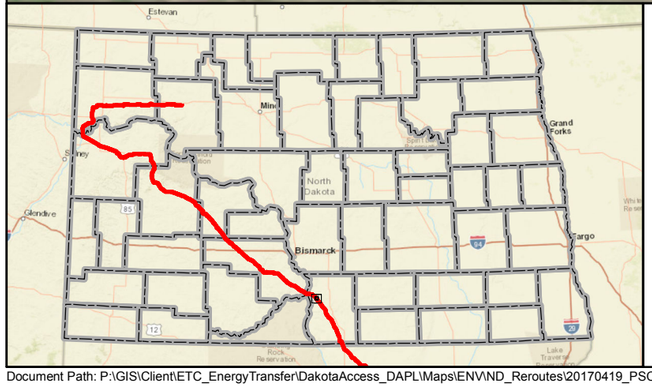

Mainline Valve
Launcher/Receiver Site
As-Built Centerline
Terminal Site
PSC Approved Corridor
County Boundary

0 600 1,200 Feet

DAKOTA ACCESS, LLC

Dakota Access Pipeline Project
North Dakota PSC
As-Built Maps
Emmons County, North Dakota

Page 159 of 181	Scale: 1:12,000
GCS WGS 1984	Date: May, 2017

Document Path: P:\GIS\Client\ETC_EnergyTransfer\DakotaAccess_DAPL\Maps\ENV\ND_Reroutes\20170419_PSC_Update\MXD\DAPL_Working.mxd

Author: CW

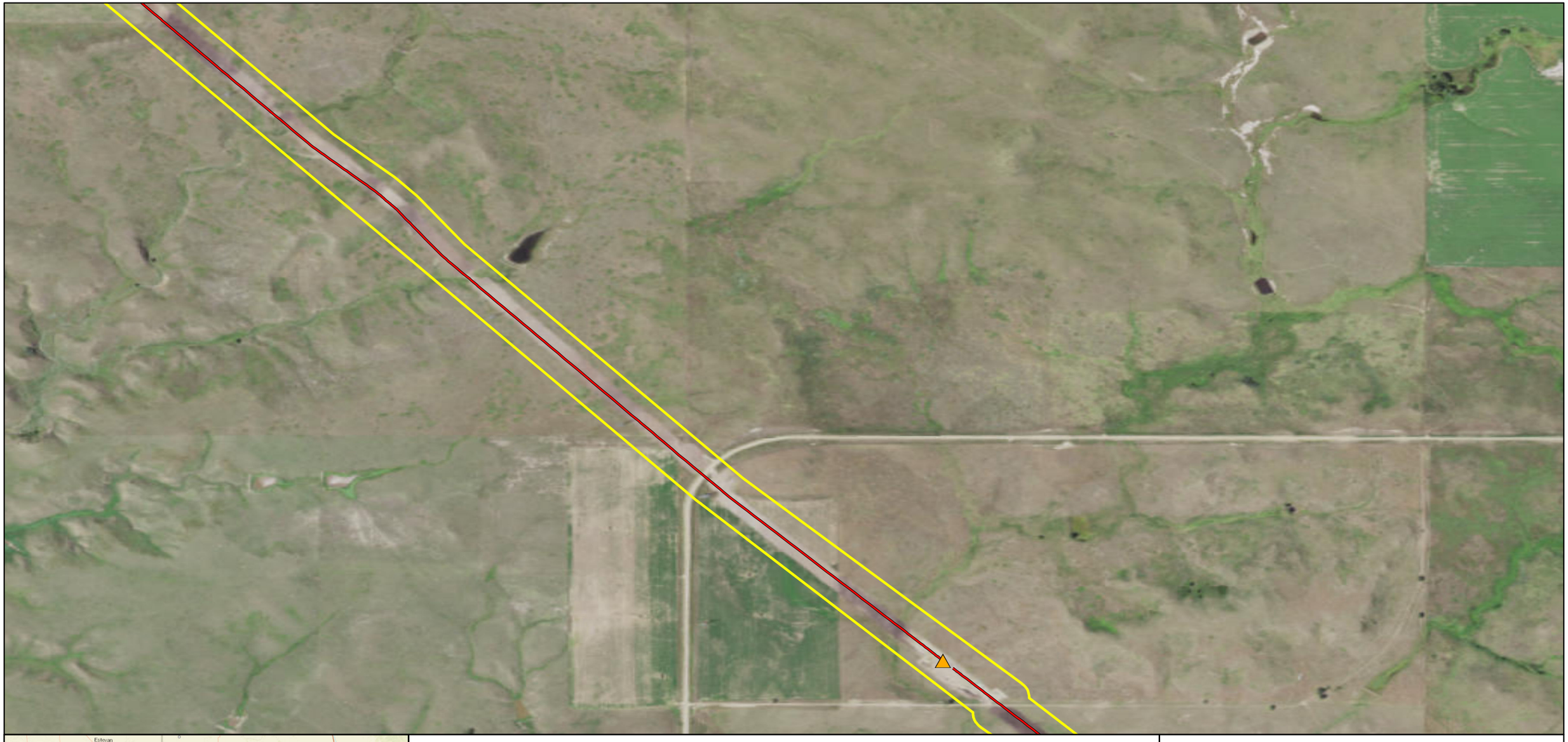

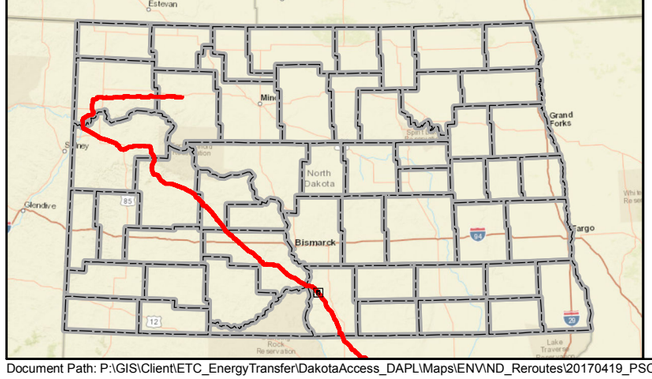

Mainline Valve
Launcher/Receiver Site
As-Built Centerline
Terminal Site
PSC Approved Corridor
County Boundary

0 600 1,200 Feet

DAKOTA ACCESS, LLC

Dakota Access Pipeline Project
North Dakota PSC
As-Built Maps
Emmons County, North Dakota

Page 160 of 181	Scale: 1:12,000
GCS WGS 1984	Date: May, 2017

Document Path: P:\GIS\Client\ETC_EnergyTransfer\DakotaAccess_DAPL\Maps\ENV\ND_Reroutes\20170419_PSC_Update\MXD\DAPL_Working.mxd

Author: CW

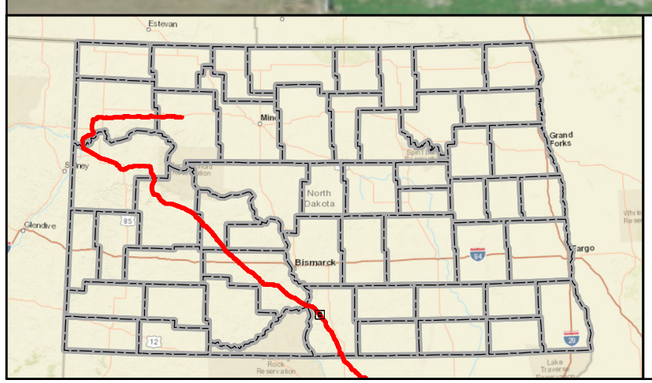

Mainline Valve
Launcher/Receiver Site
As-Built Centerline
Terminal Site
PSC Approved Corridor
County Boundary

Feet
0 600 1,200

DAKOTA ACCESS, LLC

Dakota Access Pipeline Project
North Dakota PSC
As-Built Maps
Emmons County, North Dakota

Page 161 of 181	Scale: 1:12,000
GCS WGS 1984	Date: May, 2017

Document Path: P:\GIS\Client\ETC_EnergyTransfer\DakotaAccess_DAPL\Maps\ENV\ND_Reroutes\20170419_PSC_Update\MXD\DAPL_Working.mxd

Author: CW

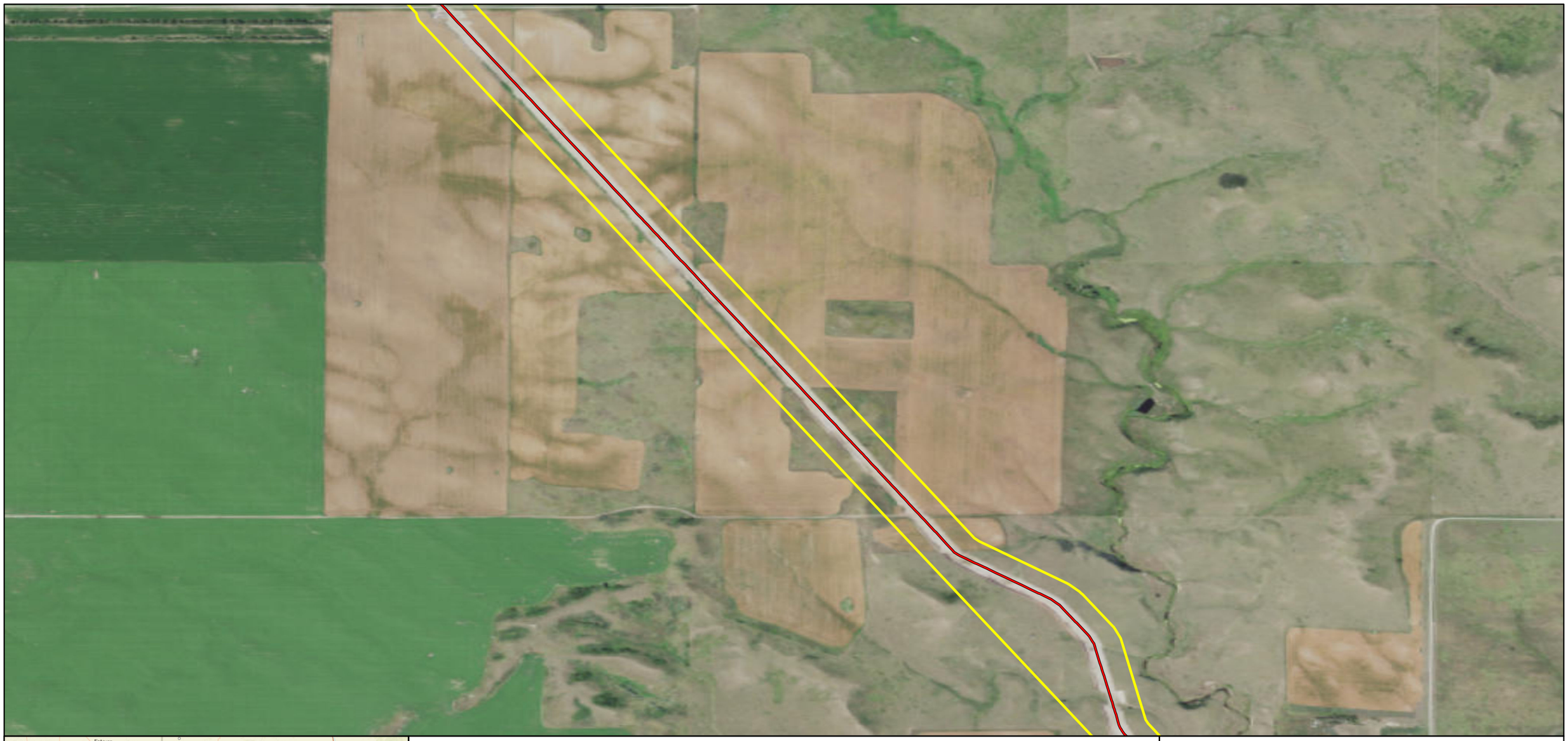

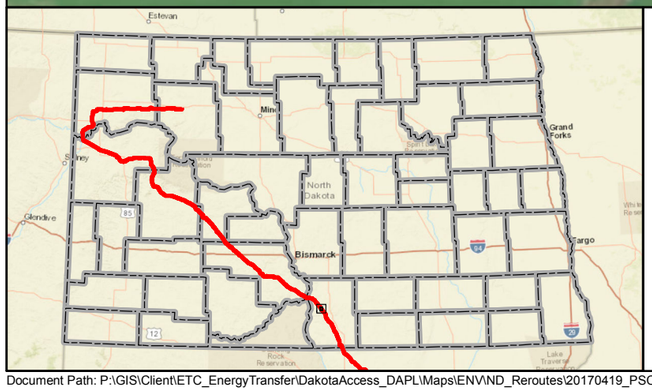

Mainline Valve
Launcher/Receiver Site
As-Built Centerline
Terminal Site
PSC Approved Corridor
County Boundary

Feet
0 600 1,200

DAKOTA ACCESS, LLC

Dakota Access Pipeline Project
North Dakota PSC
As-Built Maps
Emmons County, North Dakota

Page 162 of 181	Scale: 1:12,000
GCS WGS 1984	Date: May, 2017

Document Path: P:\GIS\Client\ETC_EnergyTransfer\DakotaAccess_DAPL\Maps\ENV\ND_Reroutes\20170419_PSC_Update\MXD\DAPL_Working.mxd

Author: CW



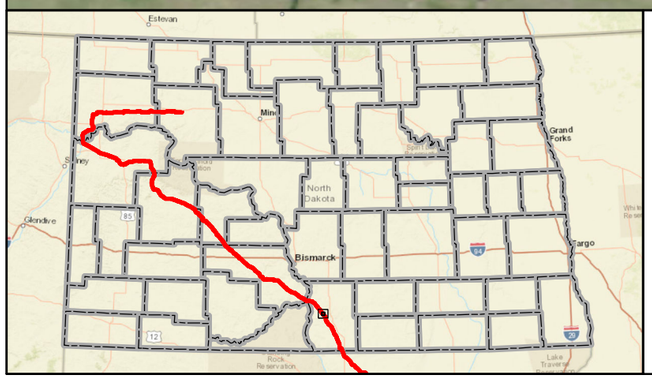

Mainline Valve
Launcher/Receiver Site
As-Built Centerline
Terminal Site
PSC Approved Corridor
County Boundary

Feet
0 600 1,200

DAKOTA ACCESS, LLC

Dakota Access Pipeline Project
North Dakota PSC
As-Built Maps
Emmons County, North Dakota

Page 163 of 181	Scale: 1:12,000
GCS WGS 1984	Date: May, 2017

Document Path: P:\GIS\Client\ETC_EnergyTransfer\DakotaAccess_DAPL\Maps\ENV\ND_Reroutes\20170419_PSC_Update\MXD\DAPL_Working.mxd

Author: CW

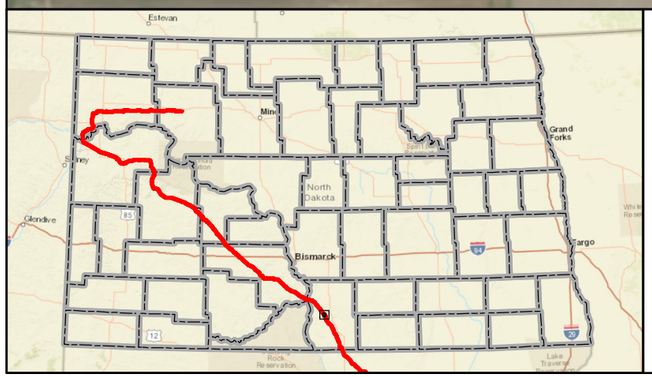

Mainline Valve
Launcher/Receiver Site
As-Built Centerline
Terminal Site
PSC Approved Corridor
County Boundary

0 600 1,200 Feet

DAKOTA ACCESS, LLC

Dakota Access Pipeline Project
North Dakota PSC
As-Built Maps
Emmons County, North Dakota

Page 164 of 181	Scale: 1:12,000
GCS WGS 1984	Date: May, 2017

Document Path: P:\GIS\Client\ETC_EnergyTransfer\DakotaAccess_DAPL\Maps\ENV\ND_Reroutes\20170419_PSC_Update\MXD\DAPL_Working.mxd

Author: CW

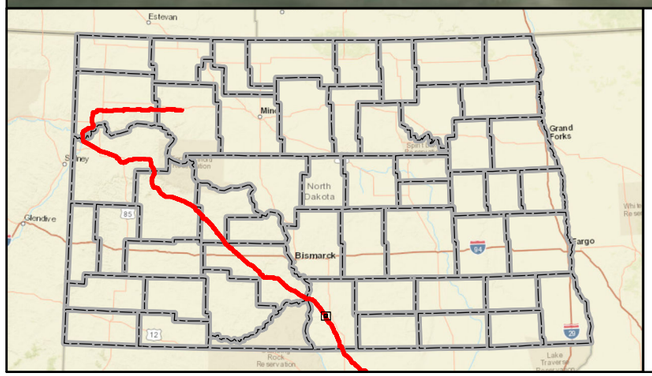

Mainline Valve
Launcher/Receiver Site
As-Built Centerline
Terminal Site
PSC Approved Corridor
County Boundary

Feet
0 600 1,200

DAKOTA ACCESS, LLC

Dakota Access Pipeline Project
North Dakota PSC
As-Built Maps
Emmons County, North Dakota

Page 165 of 181	Scale: 1:12,000
GCS WGS 1984	Date: May, 2017

Document Path: P:\GIS\Client\ETC_EnergyTransfer\DakotaAccess_DAPL\Maps\ENV\ND_Reroutes\20170419_PSC_Update\MXD\DAPL_Working.mxd

Author: CW

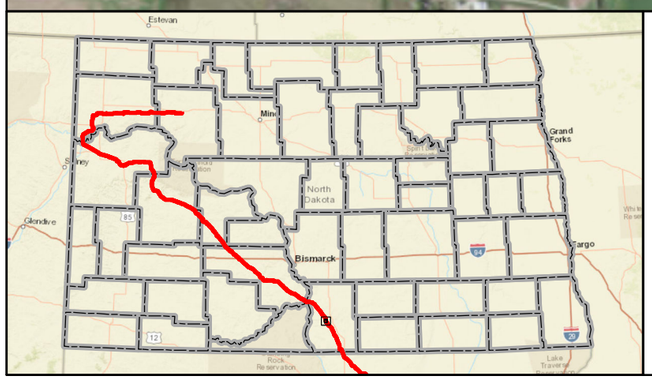

Mainline Valve
Launcher/Receiver Site
As-Built Centerline
Terminal Site
PSC Approved Corridor
County Boundary

Feet
0 600 1,200

DAKOTA ACCESS, LLC

Dakota Access Pipeline Project
North Dakota PSC
As-Built Maps
Emmons County, North Dakota

Page 166 of 181	Scale: 1:12,000
GCS WGS 1984	Date: May, 2017

Document Path: P:\GIS\Client\ETC_EnergyTransfer\DakotaAccess_DAPL\Maps\ENV\ND_Reroutes\20170419_PSC_Update\MXD\DAPL_Working.mxd

Author: CW

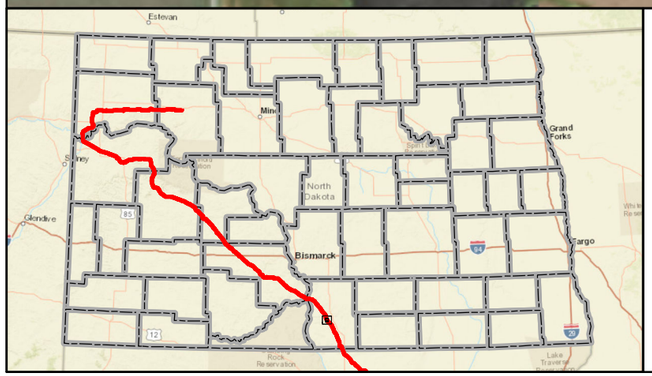

Mainline Valve
Launcher/Receiver Site
As-Built Centerline
Terminal Site
PSC Approved Corridor
County Boundary

Feet
0 600 1,200

DAKOTA ACCESS, LLC

Dakota Access Pipeline Project
North Dakota PSC
As-Built Maps
Emmons County, North Dakota

Page 167 of 181	Scale: 1:12,000
GCS WGS 1984	Date: May, 2017

Document Path: P:\GIS\Client\ETC_EnergyTransfer\DakotaAccess_DAPL\Maps\ENV\ND_Reroutes\20170419_PSC_Update\MXD\DAPL_Working.mxd

Author: CW

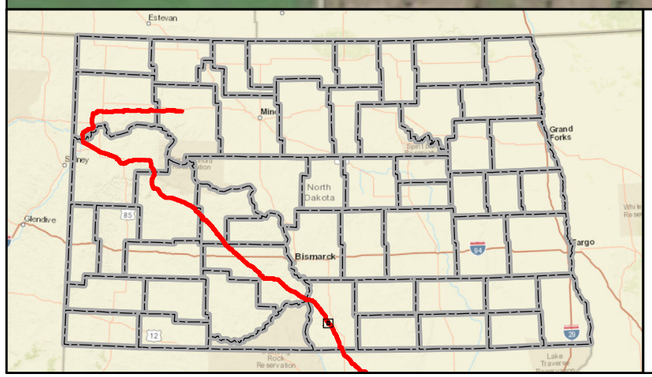

Mainline Valve
Launcher/Receiver Site
As-Built Centerline
Terminal Site
PSC Approved Corridor
County Boundary

0 600 1,200 Feet

DAKOTA ACCESS, LLC

Dakota Access Pipeline Project
North Dakota PSC
As-Built Maps
Emmons County, North Dakota

Page 168 of 181	Scale: 1:12,000
GCS WGS 1984	Date: May, 2017

Document Path: P:\GIS\Client\ETC_EnergyTransfer\DakotaAccess_DAPL\Maps\ENV\ND_Reroutes\20170419_PSC_Update\MXD\DAPL_Working.mxd

Author: CW



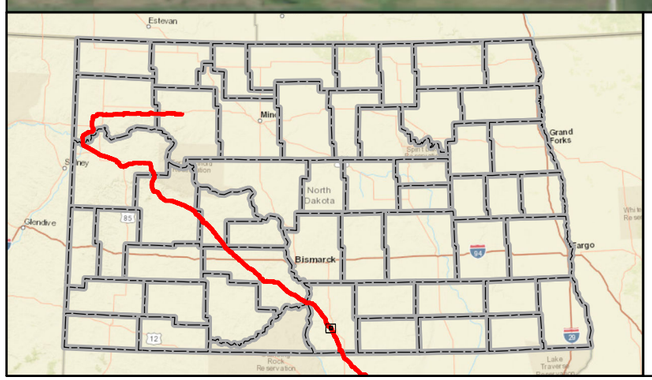

- Mainline Valve
- Launcher/Receiver Site
- As-Built Centerline
- Terminal Site
- PSC Approved Corridor
- County Boundary

Feet
0 600 1,200

DAKOTA ACCESS, LLC

Dakota Access Pipeline Project
North Dakota PSC
As-Built Maps
Emmons County, North Dakota

Page 169 of 181	Scale: 1:12,000
GCS WGS 1984	Date: May, 2017

Document Path: P:\GIS\Client\ETC_EnergyTransfer\DakotaAccess_DAPL\Maps\ENV\ND_Reroutes\20170419_PSC_Update\MXD\DAPL_Working.mxd

Author: CW

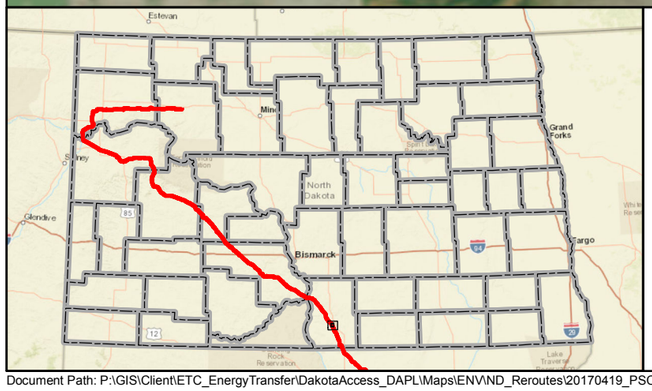

Mainline Valve
Launcher/Receiver Site
As-Built Centerline
Terminal Site
PSC Approved Corridor
County Boundary

Feet
0 600 1,200

DAKOTA ACCESS, LLC

Dakota Access Pipeline Project
North Dakota PSC
As-Built Maps
Emmons County, North Dakota

Page 170 of 181	Scale: 1:12,000
GCS WGS 1984	Date: May, 2017

Document Path: P:\GIS\Client\ETC_EnergyTransfer\DakotaAccess_DAPL\Maps\ENV\ND_Reroutes\20170419_PSC_Update\MXD\DAPL_Working.mxd

Author: CW

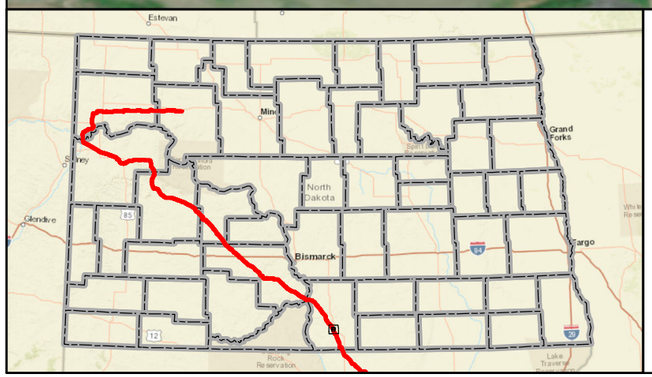

Mainline Valve
Launcher/Receiver Site
As-Built Centerline
Terminal Site
PSC Approved Corridor
County Boundary

Feet
0 600 1,200

DAKOTA ACCESS, LLC

Dakota Access Pipeline Project
North Dakota PSC
As-Built Maps
Emmons County, North Dakota

Page 171 of 181	Scale: 1:12,000
GCS WGS 1984	Date: May, 2017

Document Path: P:\GIS\Client\ETC_EnergyTransfer\DakotaAccess_DAPL\Maps\ENV\ND_Reroutes\20170419_PSC_Update\MXD\DAPL_Working.mxd

Author: CW

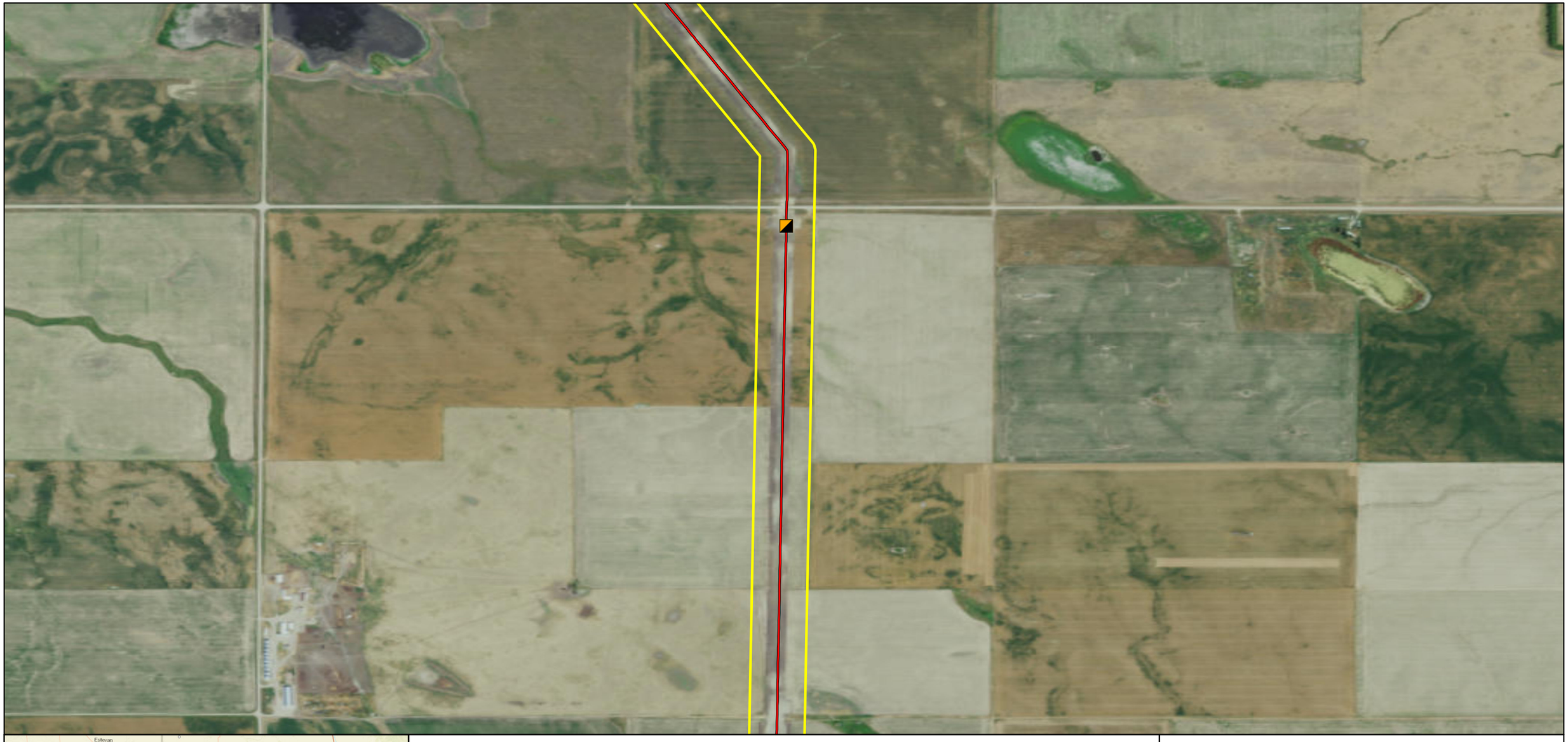

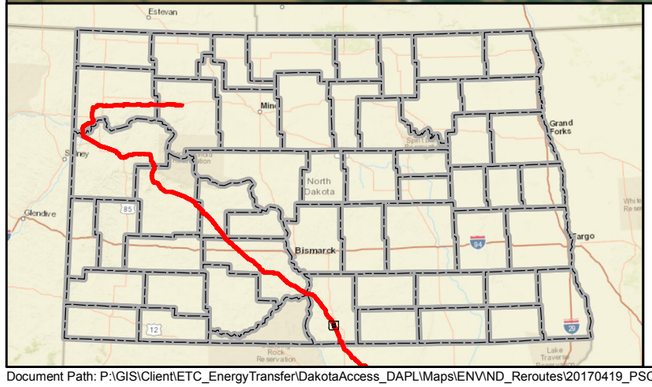

Mainline Valve
Launcher/Receiver Site
As-Built Centerline
Terminal Site
PSC Approved Corridor
County Boundary

0 600 1,200 Feet

DAKOTA ACCESS, LLC

Dakota Access Pipeline Project
North Dakota PSC
As-Built Maps
Emmons County, North Dakota

Page 172 of 181	Scale: 1:12,000
GCS WGS 1984	Date: May, 2017

Document Path: P:\GIS\Client\ETC_EnergyTransfer\DakotaAccess_DAPL\Maps\ENV\ND_Reroutes\20170419_PSC_Update\MXD\DAPL_Working.mxd

Author: CW

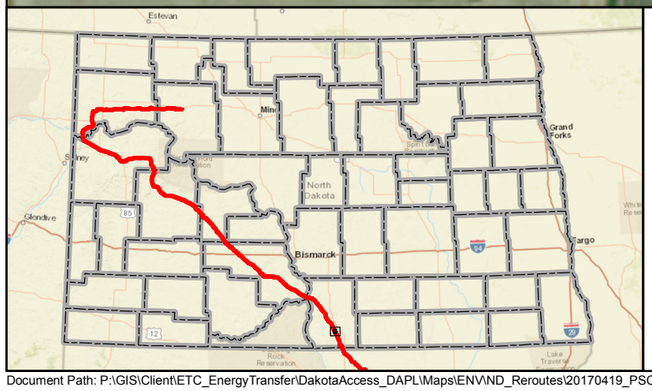

Mainline Valve
Launcher/Receiver Site
As-Built Centerline
Terminal Site
PSC Approved Corridor
County Boundary

0 600 1,200 Feet

DAKOTA ACCESS, LLC

Dakota Access Pipeline Project
North Dakota PSC
As-Built Maps
Emmons County, North Dakota

Page 173 of 181	Scale: 1:12,000
GCS WGS 1984	Date: May, 2017

Document Path: P:\GIS\Client\ETC_EnergyTransfer\DakotaAccess_DAPL\Maps\ENV\ND_Reroutes\20170419_PSC_Update\MXD\DAPL_Working.mxd

Author: CW

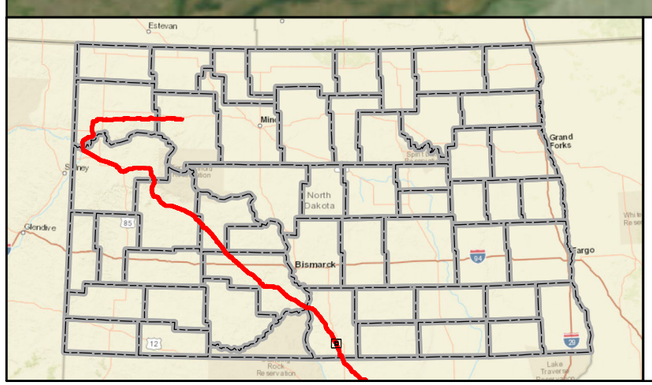

Mainline Valve
Launcher/Receiver Site
As-Built Centerline
Terminal Site
PSC Approved Corridor
County Boundary

Feet
0 600 1,200

DAKOTA ACCESS, LLC

Dakota Access Pipeline Project
North Dakota PSC
As-Built Maps
Emmons County, North Dakota

Page 174 of 181	Scale: 1:12,000
GCS WGS 1984	Date: May, 2017

Document Path: P:\GIS\Client\ETC_EnergyTransfer\DakotaAccess_DAPL\Maps\ENV\ND_Reroutes\20170419_PSC_Update\MXD\DAPL_Working.mxd

Author: CW

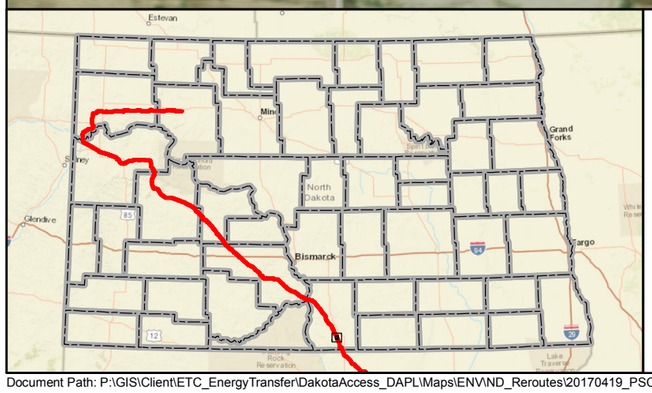

Mainline Valve
Launcher/Receiver Site
As-Built Centerline
Terminal Site
PSC Approved Corridor
County Boundary

0 600 1,200 Feet

DAKOTA ACCESS, LLC

Dakota Access Pipeline Project
North Dakota PSC
As-Built Maps
Emmons County, North Dakota

Page 175 of 181	Scale: 1:12,000
GCS WGS 1984	Date: May, 2017

Document Path: P:\GIS\Client\ETC_EnergyTransfer\DakotaAccess_DAPL\Maps\ENV\ND_Reroutes\20170419_PSC_Update\MXD\DAPL_Working.mxd

Author: CW

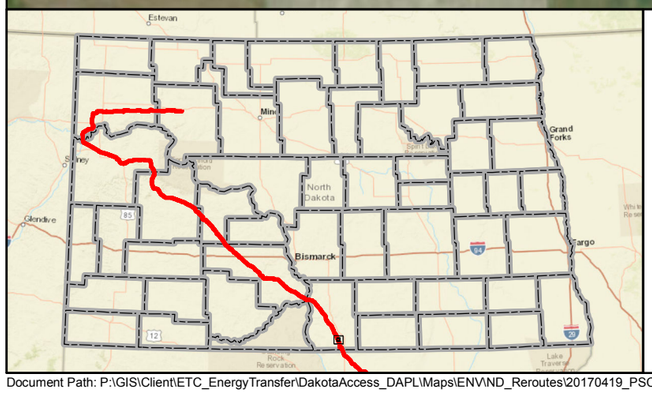

Mainline Valve
Launcher/Receiver Site
As-Built Centerline
Terminal Site
PSC Approved Corridor
County Boundary

0 600 1,200 Feet

DAKOTA ACCESS, LLC

Dakota Access Pipeline Project
North Dakota PSC
As-Built Maps
Emmons County, North Dakota

Page 176 of 181	Scale: 1:12,000
GCS WGS 1984	Date: May, 2017

Document Path: P:\GIS\Client\ETC_EnergyTransfer\DakotaAccess_DAPL\Maps\ENV\ND_Reroutes\20170419_PSC_Update\MXD\DAPL_Working.mxd

Author: CW



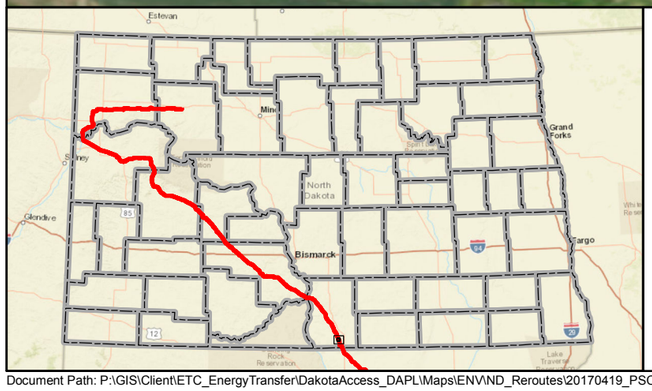

Mainline Valve
Launcher/Receiver Site
As-Built Centerline
Terminal Site
PSC Approved Corridor
County Boundary

0 600 1,200 Feet

DAKOTA ACCESS, LLC

Dakota Access Pipeline Project
North Dakota PSC
As-Built Maps
Emmons County, North Dakota

Page 177 of 181	Scale: 1:12,000
GCS WGS 1984	Date: May, 2017

Document Path: P:\GIS\Client\ETC_EnergyTransfer\DakotaAccess_DAPL\Maps\ENV\ND_Reroutes\20170419_PSC_Update\MXD\DAPL_Working.mxd

Author: CW



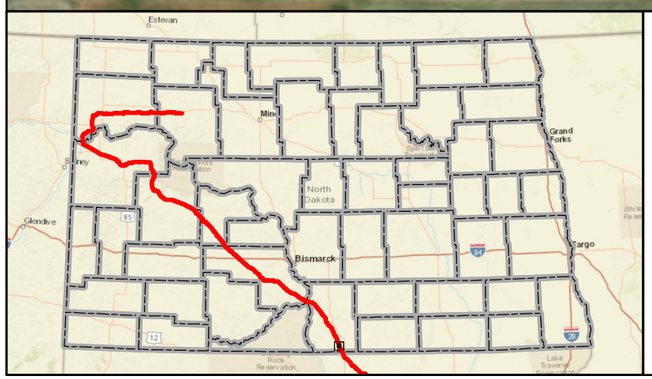

Mainline Valve
Launcher/Receiver Site
As-Built Centerline
Terminal Site
PSC Approved Corridor
County Boundary

0 600 1,200 Feet

DAKOTA ACCESS, LLC

Dakota Access Pipeline Project
North Dakota PSC
As-Built Maps
Emmons County, North Dakota

Page 178 of 181	Scale: 1:12,000
GCS WGS 1984	Date: May, 2017

Document Path: P:\GIS\Client\ETC_EnergyTransfer\DakotaAccess_DAPL\Maps\ENV\ND_Reroutes\20170419_PSC_Update\MXD\DAPL_Working.mxd

Author: CW



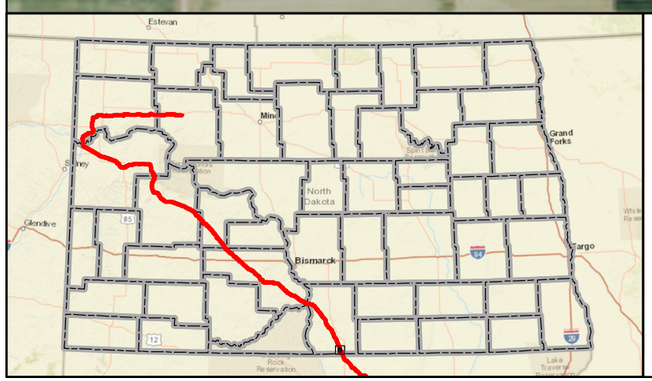

Mainline Valve
Launcher/Receiver Site
As-Built Centerline
Terminal Site
PSC Approved Corridor
County Boundary

Feet
0 600 1,200

DAKOTA ACCESS, LLC

Dakota Access Pipeline Project
North Dakota PSC
As-Built Maps
Emmons County, North Dakota

Page 179 of 181	Scale: 1:12,000
GCS WGS 1984	Date: May, 2017

Document Path: P:\GIS\Client\ETC_EnergyTransfer\DakotaAccess_DAPL\Maps\ENV\ND_Reroutes\20170419_PSC_Update\MXD\DAPL_Working.mxd

Author: CW

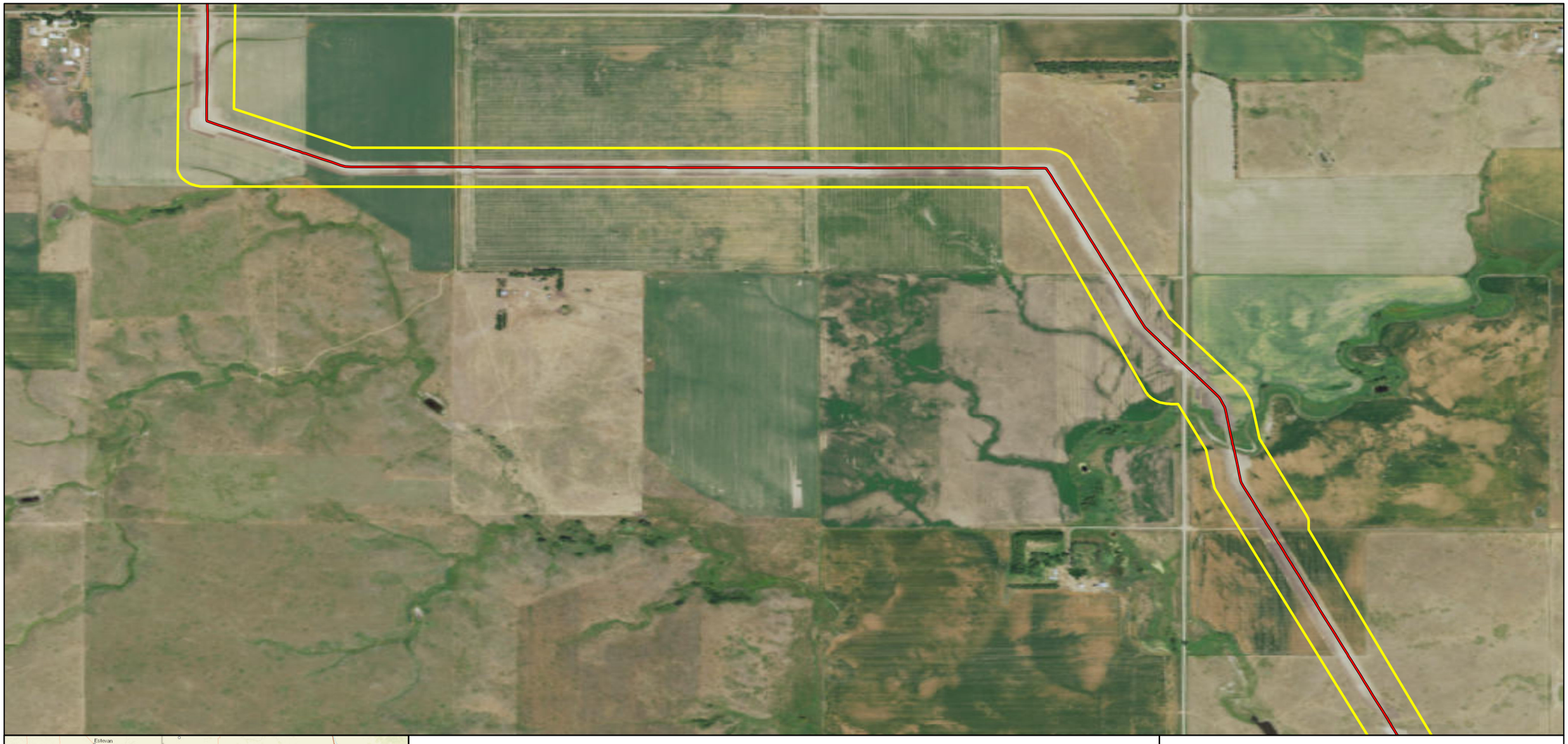

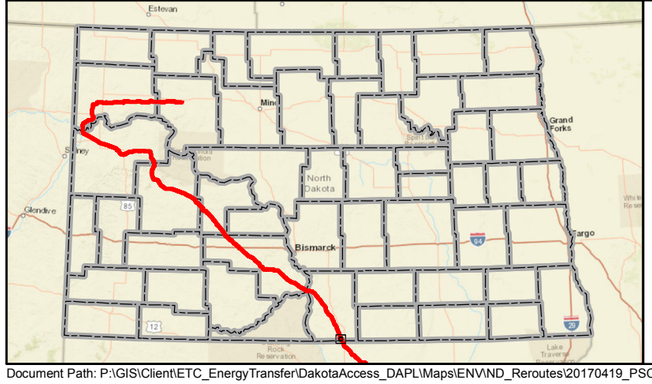

- Mainline Valve
- Launcher/Receiver Site
- As-Built Centerline
- Terminal Site
- PSC Approved Corridor
- County Boundary

Feet
0 600 1,200

DAKOTA ACCESS, LLC

Dakota Access Pipeline Project
North Dakota PSC
As-Built Maps
Emmons County, North Dakota

Page 180 of 181	Scale: 1:12,000
GCS WGS 1984	Date: May, 2017

Document Path: P:\GIS\Client\ETC_EnergyTransfer\DakotaAccess_DAPL\Maps\ENV\ND_Reroutes\20170419_PSC_Update\MXD\DAPL_Working.mxd

Author: CW

South Dakota

South Dakota

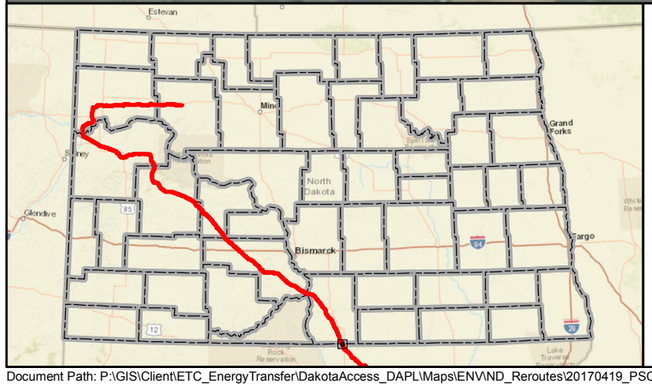

Mainline Valve

Launcher/Receiver Site

As-Built Centerline

Terminal Site

PSC Approved Corridor

County Boundary

Feet

0 600 1,200

DAKOTA ACCESS, LLC

Dakota Access Pipeline Project
North Dakota PSC
As-Built Maps
Emmons County, ND & Campell County, SD

Page 181 of 181	Scale: 1:12,000
GCS WGS 1984	Date: May, 2017

Document Path: P:\GIS\Client\ETC_EnergyTransfer\DakotaAccess_DAPL\Maps\ENV\ND_Reroutes\20170419_PSC_Update\MXD\DAPL_Working.mxd

Author: CW