

STATE OF NORTH DAKOTA
PUBLIC SERVICE COMMISSION

Hess North Dakota Pipelines LLC
12-inch Crude Oil Pipeline – McKenzie&Williams
Siting Application

Case No. PU-15-31

Hess North Dakota Pipelines LLC
Hawkeye NGL Pipeline – McKenzie&Williams
Siting Application

Case No. PU-15-32

AFFIDAVIT OF SERVICE BY CERTIFIED MAIL

STATE OF NORTH DAKOTA
COUNTY OF BURLEIGH

Kathy Acker deposes and says that:

she is over the age of 18 years and not a party to this action and, on the **27th day of February, 2015**, she deposited in the United States Mail, at Bismarck, North Dakota, **one** envelope with certified postage, return receipt requested, fully prepaid, securely sealed and containing a photocopy of:

Notice of Filings and Notice of Consolidated Hearing


The envelope was addressed as follows:


John W. Morrison
Crowley Fleck PLLP
100 West Broadway, Suite 250
P O Box 2798
Bismarck, ND 585025

Cert. No. 7014 1820 0001 3262 8443

The address shown is the respective addressee's last reasonably ascertainable post office address.


Subscribed and sworn to before me
this **27th day of February, 2015**.





Notary Public

SEAL



[Handwritten signature]

My Commission Expires Jan. 7, 2018
State of North Dakota
Notary Public
CHARLENE A. MAGSTAD

**STATE OF NORTH DAKOTA
PUBLIC SERVICE COMMISSION**

**Hess North Dakota Pipelines LLC
12-inch Crude Oil Pipeline – McKenzie&Williams
Siting Application**

Case No. PU-15-31

**Hess North Dakota Pipelines LLC
Hawkeye NGL Pipeline – McKenzie&Williams
Siting Application**

Case No. PU-15-32

NOTICE OF FILINGS AND NOTICE OF CONSOLIDATED HEARING

February 25, 2015

On January 15, 2015, Hess North Dakota Pipelines LLC, filed applications for a Certificate of Corridor Compatibility and a Route Permit for the proposed 12-inch Crude Oil Pipeline project, consisting of approximately 22.8 miles of new 12-inch diameter crude pipeline, 2.4 miles of existing 8-inch diameter crude pipeline, and associated facilities in McKenzie and Williams Counties, North Dakota, as shown on the attached map.

Also on January 15, 2015, Hess North Dakota Pipelines LLC, filed applications for a Certificate of Corridor Compatibility and a Route Permit for the proposed Hawkeye NGL Pipeline project, consisting of approximately 10.5 miles of existing 8-inch diameter natural gas pipeline, 8.7 miles of existing 10-inch diameter natural gas pipeline, and associated facilities in McKenzie and Williams Counties, North Dakota, as shown on the attached map.

Also on January 15, 2015, Hess North Dakota Pipelines LLC, filed applications for waivers of procedures and time schedules established under North Dakota Century Code sections 49-22-07.2, 49-22-08(5), 49-22-08.1(5), 49-22-13, and North Dakota Administrative Code section 69-06-01-02 and chapter 69-06-06, requiring separate filings, separate notices, and separate hearings on the certificate of corridor compatibility and route permit applications.

On February 25, 2015, the Commission deemed complete the applications for certificates of corridor compatibility and route permits.

Believing that there will be no prejudice to the rights of the parties or the public interest, and finding the cases involve similar questions of law and fact, the Commission has consolidated for hearing the two cases under North Dakota Administrative Code section 69-02-04-04.

A public hearing on the application is scheduled for **Friday, April 17, 2015, at 9:00am Central Time, at The Brooks Hotel, 7115 2nd Avenue E., Williston, ND 58801.**

The issues to be considered in the application for waiver of procedures and time schedules are:

1. Are the proposed facilities of such length, design, location, or purpose that they will produce minimal adverse effects and that adherence to applicable procedures and time schedules may be waived?
2. Is it appropriate for the Commission to waive any procedures and time schedules as requested in the application?

The issues to be considered in the applications for certificate of corridor compatibility and route permit are:

1. Will the location, construction and operation of the proposed facility produce minimal adverse effects on the environment and upon the welfare of the citizens of North Dakota?
2. Is the proposed facility compatible with the environmental preservation and the efficient use of resources?
3. Will the proposed facility location minimize adverse human and environmental impact while ensuring continuing system reliability and integrity and ensuring that energy needs are met and fulfilled in an orderly and timely fashion?

For more information contact the Public Service Commission, State Capitol, Bismarck, North Dakota 58505, 701-328-2400; or Relay North Dakota, 1-800-366-6888 TTY. If you require any auxiliary aids or services, such as readers, signers, or Braille materials, please notify the Commission at least 24 hours in advance.

PUBLIC SERVICE COMMISSION



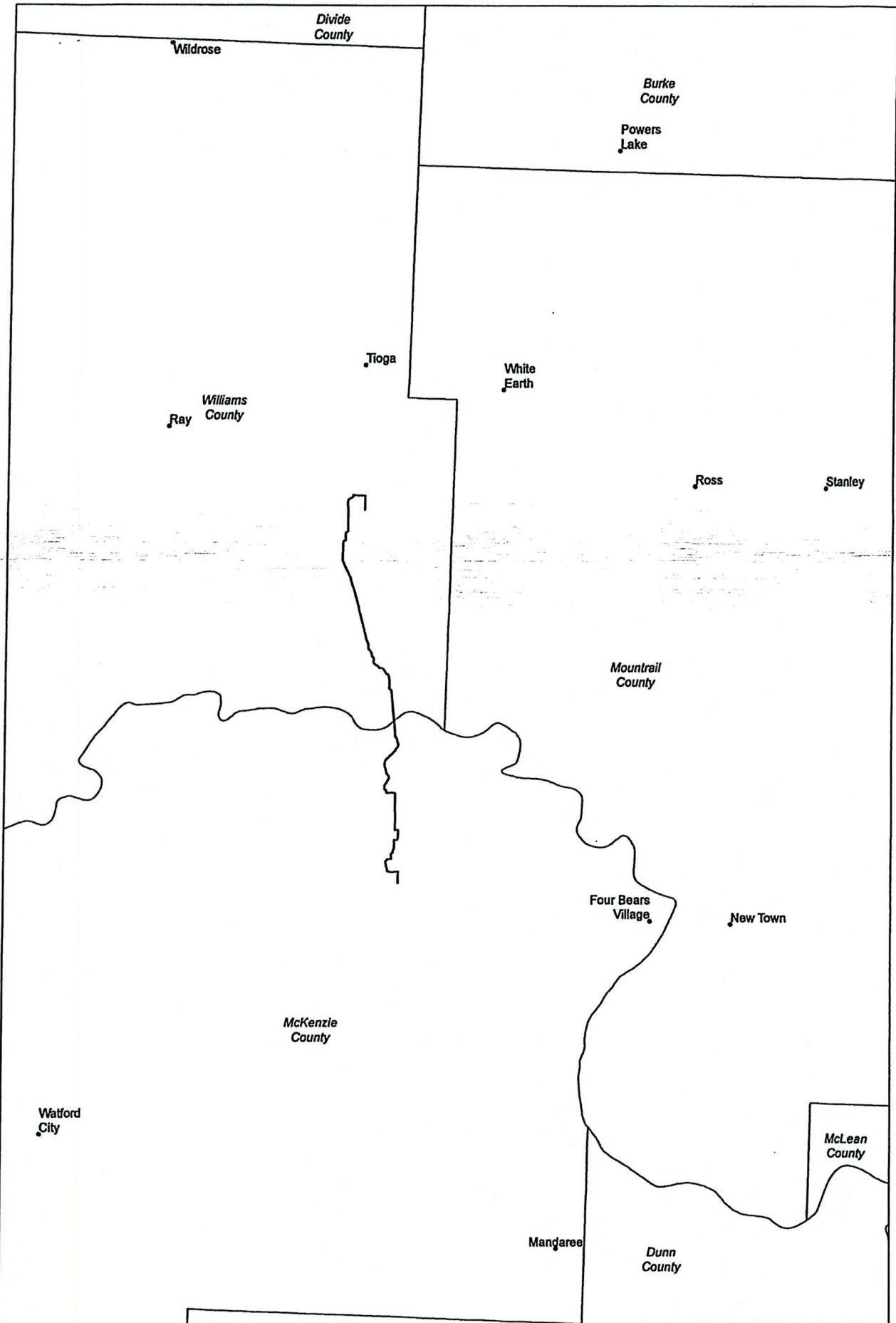
Randy Christmann
Commissioner



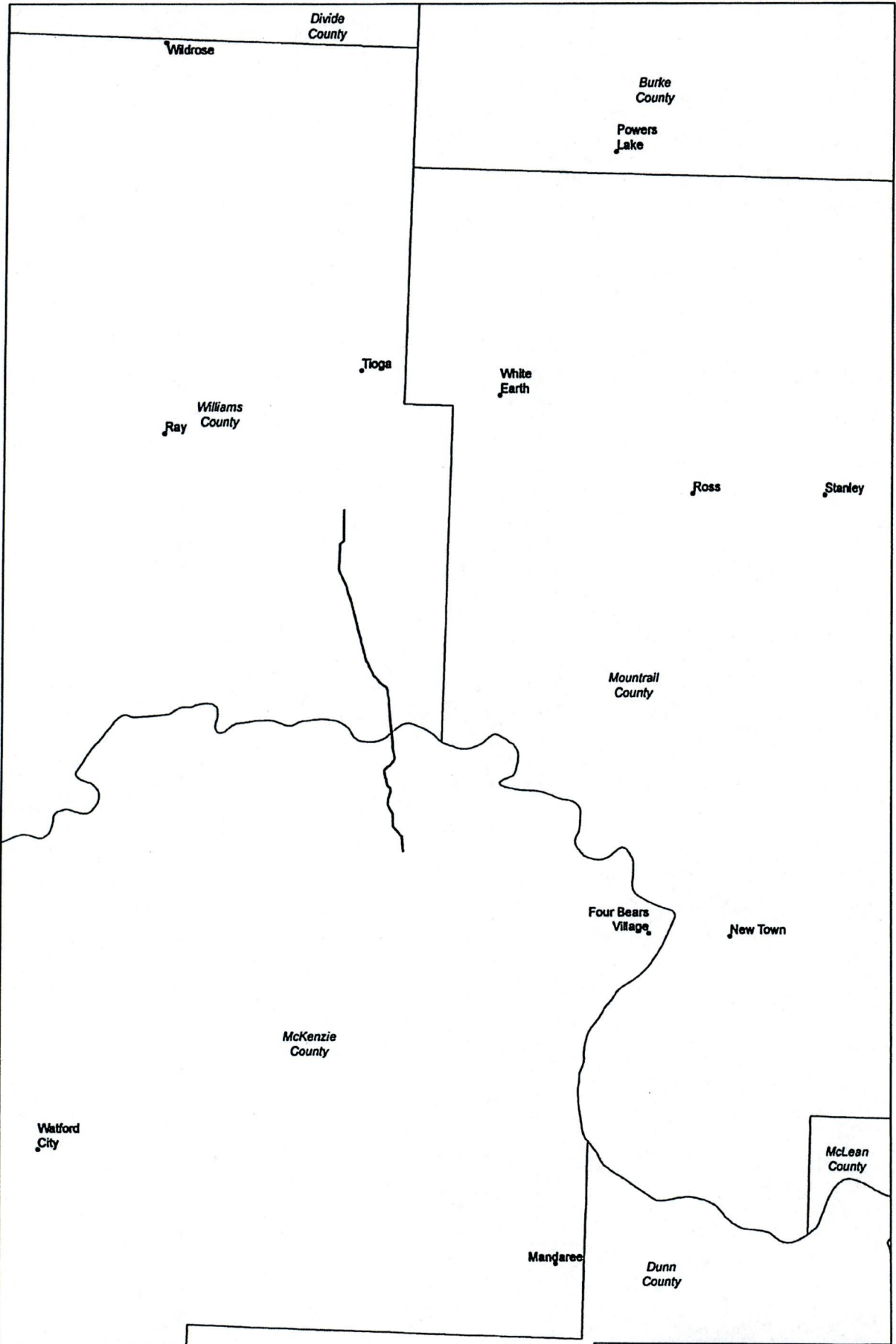
Julie Fedorchak
Chairman



Brian P. Kalk
Commissioner



		<p>Scale: 1" = 10 miles</p>	<p>Legend</p>
<p>Legend</p>	<p>Legend</p>	<p>Legend</p>	<p>Legend</p>



	Scale 1" = 10 Miles 1" = 16.09 Kilometers		Legend County Boundaries Project Boundary City/Village Boundaries
	Map Information Date: 01/15/2015 Title: Map for publication Author: Hess North Dakota Pipelines LLC Contact: John Morrison, Crowley Fleck, PLLP		