

229

**CONSENT FOR UTILITY COMPANY TO
CROSS A PUBLIC ROAD OR SECTION ROAD**

Sacagawea Pipeline Company, LLC of 545 E. John Carpenter Freeway, Ste 800 Irving, TX 75062
(Company) (Address)

hereinafter referred to as "utility company", having requested permission from Mountrail County, a political subdivision of the State of North Dakota, to cross an existing road or section line with a buried transmission facility designed to carry or conduct oil, gas, water, electricity, telephone, or any other substance or service whatsoever, and Mountrail County having considered the request does grant consent to cross the following described existing road or section line, upon the terms and conditions herein stated:

(Please include 911 Route,#)

Route <u>C.R. 21</u> <u>92nd AVE NW</u> in Section(s) <u>10 & 11</u> , Township <u>151</u> N, Range <u>93</u> W
Route <u>36th St NW</u> in Section(s) <u>2 & 35</u> , Township <u>151 & 152</u> N, Range <u>93</u> W
Route <u>Section Line</u> in Section(s) <u>35 & 36</u> , Township <u>152</u> N, Range <u>93</u> W
Route <u>37th St NW</u> in Section(s) <u>25 & 36</u> , Township <u>152</u> N, Range <u>93</u> W
Route <u>90th AVE NW</u> in Section(s) <u>25 & 30</u> , Township <u>152</u> N, Range <u>92</u> W
Route <u>C.R. 19</u> <u>80th AVE</u> in Section(s) <u>29 & 30</u> , Township <u>152</u> N, Range <u>92</u> W
Route <u>C.R. 17</u> <u>88th AVE</u> in Section(s) <u>28 & 29</u> , Township <u>152</u> N, Range <u>92</u> W


(Attach maps and construction plans)

At a minimum, acceptable plans will include method of crossing existing roads or section lines and size and material used for the buried facility.

CK # 1070
Consent to cross such existing road or section line is granted on these terms and conditions:


1. Pay a fee \$200.00 per crossing to Mountrail County.
2. Utility company must pay for all damage to the existing road caused by its activities, including but not limited to slumping in of trenches and collapse of pipe.
3. Utility company is responsible for any and all claims of damage, personal injury, or bodily injury that might result from their activities in crossing any existing road or section line in Mountrail County. Furthermore, utility company agrees to indemnify and hold harmless Mountrail County for any and all claims of damage, either personal injury or property or any type of claim for damages of any nature whatsoever, whether valid or invalid, that is made against Mountrail County on account of the activities conducted by the utility company in crossing any existing road or section line.
4. When the utility company crosses an existing road or a section line, the utility company shall be responsible to pay for all costs of moving, relocating, or reconstructing the buried transmission facility should Mountrail County deem it necessary or advisable, in its sole discretion, to repair or reconstruct existing roads or to build new roads on section lines or off section lines as allowed by North Dakota law. Should the utility company fail to take necessary steps to relocate, reconstruct, or repair the buried transmission facility, the

Mountrail County Utility Permit



Page 1 of 4

46 **PU-15-114** Filed: 8/21/2015 Pages: 5
Exhibit 8



#229



UELS, LLC
85 South 200 East
Vernal, Utah 84078
o: 435.789.1017.
x: 435.789.1813
www.uintahgroup.com

February 23, 2015

Sacagawea Pipeline Company, LLC
545 E. John Carpenter Freeway Suite 800
Irving, TX 75062

Attn: Chris Cross

Re: Mountrail County, North Dakota – Sacagawea Trunk Line

Dear Chris,

Attached is the pipeline county road crossing permit and pipeline details for the proposed Sacagawea Phase 3 Trunk Line. The proposed pipeline encroaches the following roads and section lines listed below:

Road	Section	Township (N)	Range (W)	Meridian
County Road 21	10 & 11	151	93	5 th P.M.
36 th St NW	2 & 35	151 & 152	93	5 th P.M.
Section Line	35 & 36	152	93	5 th P.M.
37 th St NW	25 & 36	152	93	5 th P.M.
90 th AVE NW	25 & 30	152	92	5 th P.M.
County Road 19	29 & 30	152	92	5 th P.M.
County Road 17	28 & 29	152	92	5 th P.M.

Please fill out the required information on the Mountrail County Consent for Utility Company to Cross a Public Road or Section Road and send to the address below.


Jana Heberlie
8103 61st St. NW
P.O. Box 275
Stanley, ND 58784

If you have any questions or comments, please call me at (435) 789-1017.

Sincerely,

Sterling Walker

enclosures
SW/dwg



County may take steps to have the same accomplished, and the utility company agrees to reimburse the County for all expenses incurred by Mountrail County in moving, relocating or reconstructing the buried transmission facility so the existing roads may be repaired or reconstructed, or new roads may be built on the section line or off the section line as allowed by North Dakota law.

5. The buried transmission facility to be installed by the utility company in crossing any existing road shall at a minimum comply with the following engineering standards:
 - (a) County paved roads or County roads treated with road stabilization materials may only be bored.
 - (b) All crossings of existing roads not trenched as in Section 5 below shall be bored to a depth of five (5) feet below original ground or ditch elevations.
 - (c) Pipe shall be cased or heavy wall pipe used.
 - (d) All parallel borings must be a minimum of 75-80 feet from road centerline.
 - (e) Vent pipes must be outside existing right-of-way lines or 75-80 feet from road center, whichever is greater.
 - (f) All disturbed ground within right-of-way must be rehabilitated by covering with black dirt and seeding with an approved mix.
 - (g) If vent pipes are not used within the (10) feet of both sides of right-of-way, the transmission facility must have markers outside of the right-of-way line or 80 foot line, whichever is greater, on both sides of the road.
 - (h) The Company's plan to bury a transmission facility filed with the County Auditor must show at a minimum, in plain view and cross sectional view, the location of the crossing from a section or quarter line; section, township and range the crossing is located in; the location of vent pipes, if any, in proximity to the crossing; and the angle of crossing.
 - (i) The Company's plan must be submitted to the County Auditor for review prior to consideration by the Board of Commissioners. Plans must be available for consideration by the Board at least two (2) weeks prior to the commencement of the project.

6. When permission is specifically granted by the Commission of Mountrail County for a crossing to be trenched or plowed, the trenching or plowing may be no more than eight (8) inches in width. The Company will apply surfacing materials and pack the site, returning it as close as possible to the original compaction. The Company will be responsible for all such crossings for a period of three (3) years, repairing during those three (3) years any damages to the road resulting from their activity. Any crossing which cannot be accomplished with this method must be bored.

7. Utility company must comply with all terms and conditions stated herein, with particular attention to the minimum engineering standards. Failure to comply with this CONDITIONAL CONSENT shall cause the consent to be rescinded and utility company must remove facility from right-of-way immediately or be responsible for the costs incurred by the County in removing the same. The County specifically reserves the right to remove the buried transmission facility from right-of-way for non-compliance and reimbursement will be made to the County by utility company for doing the same.

I, the undersigned, being an authorized agent of the utility company described in the above, do hereby agree on behalf of the utility company that all terms and conditions above will be complied with, and any assignment of this buried transmission facility described above shall include an assignment of this liability to comply with the terms and conditions as stated herein.

Dated this 10th day of March 20 15.

Tyler Gullm
Authorized Agent of Utility Company - signature

701-509-2464
Telephone Number

County Auditor: Please return a copy of the signed permit to:

Contour Field Consultants, LLC
Company or Agent Name

400 E Broadway Ave, Ste 307
Mailing Address

Bismarck, ND 58501
City, State & Zip Code

FOR COUNTY USE:

Reviewed by Mountrail County Road Engineer 10th day April, 2015.
JHM
3-30-15

Jana Heberdie
Signature, County Road Engineer

Permission granted by Mountrail County, a political subdivision of the State of North Dakota, for installation of the buried transmission facility proposed above under existing roads and section lines as stated above pursuant to the conditions and limitations stated this 10th day of April 20 15.

Allo Borup
Chairman of the Board
Mountrail County Board of County Commissioners