

WETLANDS AND WATERS OF THE US SURVEY REPORT

Rolette Wind Power Project
Rolette County, North Dakota

Prepared for:
Rolette Power Development, LLC
Rolette, North Dakota

Prepared by:
Mike Huffington
KLJ

June 2015



CONTENTS

I.	Introduction	1
II.	Definitions and Methods.....	3
	A. Hydrophytic Vegetation	3
	B. Wetland Hydrology.....	3
	C. Hydric Soils	3
III.	Results and Discussion	4
IV.	Conclusion	7
V.	References.....	8
VI.	Delineators' Credentials	9

List of Exhibits

Exhibit 1, Project Location Map	2
--	----------

List of Tables

Table 1, Delineated Wetlands	5
Table 2, Delineated Other Waters	7

List of Appendices

- Appendix A, Delineated Wetland Maps**
- Appendix B, Site Photos**
- Appendix C, Wetland Determination Data Forms**



I. INTRODUCTION

KLJ was contracted by Rolette Power Development, LLC to conduct a field wetland delineation for construction of the Rolette Wind Power Project, located approximately 2.5 miles south and west of Rolette, North Dakota. Please refer to *Exhibit 1, Project Location Map*. The project is anticipated to be constructed during the 2016 construction season. The field wetlands delineation and Global Positioning System (GPS) data collection were conducted from June 23rd to the 25th, 2014; October 30th, 2014; and May 20th, 2015 by Mikayla Boche, Mike Huffington, Tina Fricke, Tom Naas and Emily Geraldts of KLJ. A study area of approximately 665 acres was surveyed.



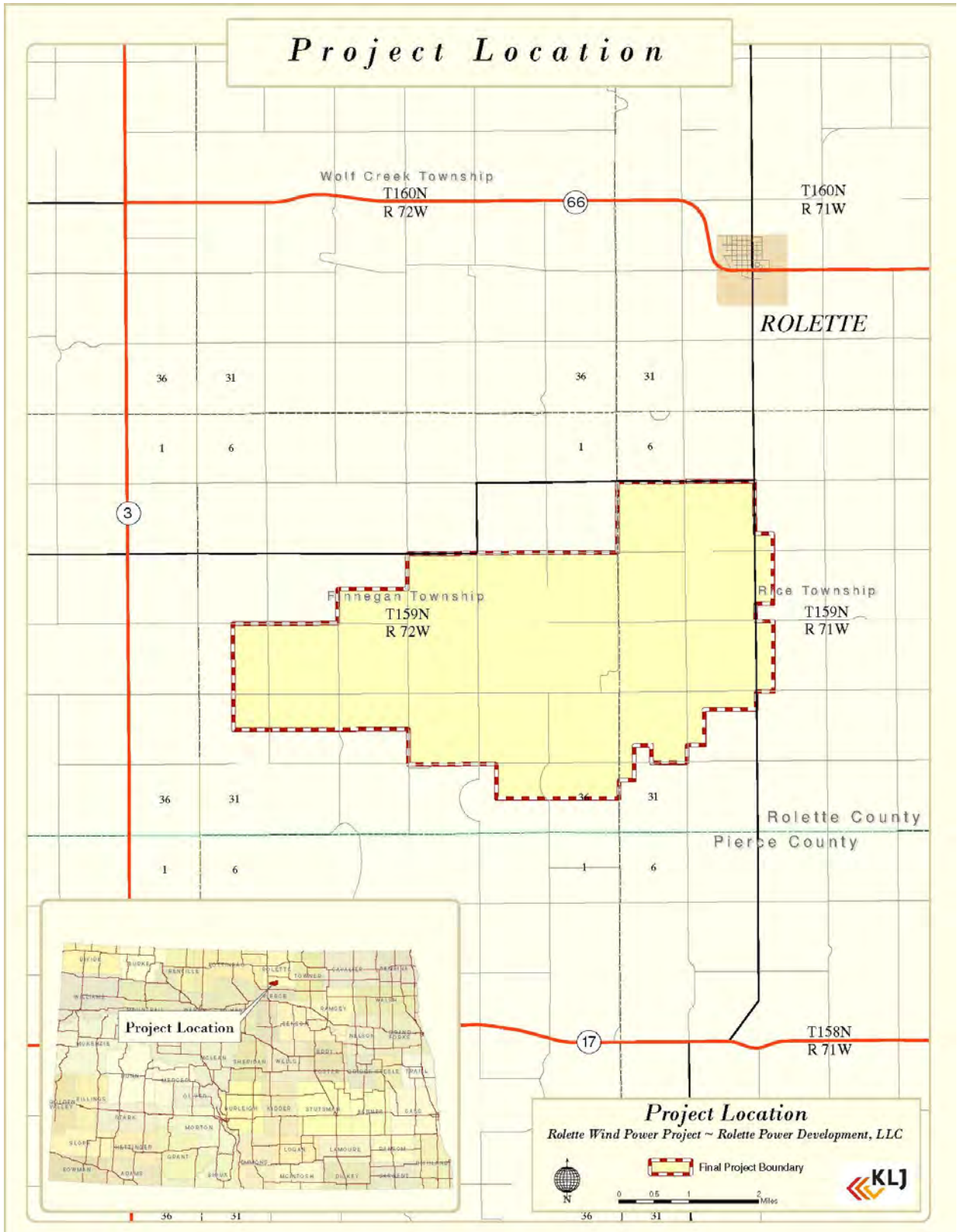


Exhibit 1, Project Location Map



II. DEFINITIONS AND METHODS

KLJ conducted the wetland delineation in accordance with the 1987 United States Army Corps of Engineers (USACE) Wetland Delineation Manual and the USACE March 2010 Regional Supplement: Great Plains Region (Version 2.0). The routine approach with onsite inspection was utilized, including the standard multi-parameter approach (vegetation, hydrology, and soils) for wetland identification. An area is considered to be a wetland if hydrophytic vegetation, wetland hydrology, and hydric soils are all present. Sample locations were determined using United States Fish and Wildlife Service (USFWS) National Wetlands Inventory (NWI) maps along with sites which visually supported a hydrophytic plant community, as well as characteristics of wetland hydrology and hydric soils. Definitions and methodologies for determining each of these three parameters are summarized below:

A. Hydrophytic Vegetation

Definition: The prevalence (greater than 50 percent) of dominant plant species that are adapted to life in saturated soil conditions.

Method: To determine if vegetation was hydrophytic, the scientific name and indicator status of dominant plant species at each wetland were recorded on USACE data forms. Dominance refers to the spatial extent of a species that is directly observed in the field. Dominance is calculated by identifying the most abundant species that individually or collectively account for more than 50 percent of the total coverage of vegetation in the stratum as well as any other species that, by itself, accounts for at least 20 percent of the total. Where 50 percent or more of all dominant species were hydrophytic, the hydrophytic vegetation parameter was met. Absolute percent cover¹ of dominant species within each stratum is listed on data forms.

B. Wetland Hydrology

Definition: Fourteen or more consecutive days of flooding, ponding, or water table within 12 inches of the surface during the growing season at a minimum frequency of five out of ten years (50 percent).

Method: Wetland hydrology was determined by observing the presence of primary and/or secondary indicators listed on the USACE data sheet. If one primary indicator or two secondary indicators were present, the wetland hydrology parameter was met.

C. Hydric Soils

Definition: Soils that are saturated, flooded, or ponded long enough during the growing season to develop anaerobic conditions in the upper 12-inches.

¹ Absolute percent cover within each stratum is not required to add up to 100 percent on the data forms.



Method: Soils from sample locations were characterized using Munsell Soil Color Charts and soil texturing. If one or more of the hydric soil indicators on the USACE data sheet were identified, the soil was considered to be hydric.

Base field maps were developed using aerial photography in combination with information from the USFWS NWI maps, Natural Resources Conservation Service (NRCS) soil survey data from Rolette County and United States Geological Service (USGS) topographic quadrangle maps.

Forty-two wetlands and two areas of other water were delineated within the study area. Portions of the wetlands and other waters extended beyond the limits of the study area; however, only boundaries within the study area were delineated. Please refer to **Appendix A, Delineated Wetland Maps**.

Wetland boundaries were determined based on the USACE wetland delineation process through completing paired sample points as needed and investigating vegetation, hydrology and/or hydric soil parameters. The wetland boundaries were surveyed using GPS data collection.

III. RESULTS AND DISCUSSION

The study area is located in the ecoregion identified by the USGS as the Glacial Lake Deltas of North Dakota. The ecoregion is composed of a flat to gently rolling landscape with glacial drift. The subhumid conditions foster a grassland transitional between the tall and short grass prairie. High concentrations of temporary and seasonal wetlands create favorable conditions for duck nesting and migration. Dunes in the delta areas have a thin vegetative cover and high risks for wind erosion. Dominant upland vegetation found within the study area includes smooth brome (*Bromus inermis*) and Kentucky bluegrass (*Poa pratensis*).

Forty-two wetlands totaling approximately 13.25 acres and two areas of other water totaling approximately 0.53 acre/430 linear feet were delineated within the study area. Please refer to **Appendix B, Site Photos** for a visual overview of each wetland. Eight of the delineated wetlands are associated with artificial ditches/basins, while the remaining wetlands are associated with naturally occurring features. Please refer to **Table 1, Wetland Table** for an overview of each wetland. The other waters consisted of two lacustrine areas and are detailed in **Table 2, Potential Other Waters**. Additional information regarding vegetation dominance and hydrologic indicators can be found on data forms included in **Appendix C, Data Forms**.



Table 1, Delineated Wetlands

WETLAND NUMBER	LOCATION	LONG/LAT (DEC. DEG.)	COWARDIN CLASSIFICATION	WETLAND TYPE	WETLAND SIZE (ACRES)	WETLAND FEATURE
1	Sec. 19, T159N, R72W	-99.998318°W/ 48.576838°N	PEMA	Basin	0.11	Natural
2	Sec. 29, T159N, R72W	-99.981868°W/ 48.567544°N	PEMA	Basin	0.17	Natural
3	Sec. 27, T159N, R72W	-99.942590°W/ 48.568161°N	PEMH	Basin	0.02	Natural
4	Sec. 28, T159N, R72W	-99.950150°W/ 48.567571°N	PEMC	Basin	0.04	Artificial
5	Sec. 20, T159N, R72W	-99.988838°W/ 48.577592°N	PEMF	Basin	0.10	Natural
6	Sec. 23, T159N, R72W	-99.928062°W/ 48.576640°N	PEMAx	Ditch	0.01	Artificial
7	Sec. 27, T159N, R72W	-99.930568°W/ 48.571494°N	PEMA	Depression	0.45	Natural
8	Sec. 27, T159N, R72W	-99.949963°W/ 48.567383°N	PEMAx	Ditch	0.22	Artificial
9	Sec. 28, T159N, R72W	-99.950239°W/ 48.569922°N	PEMC	Basin	0.34	Natural
10	Sec. 28, T159N, R72W	-99.950230°W/ 48.571454°N	PEMA	Basin	0.29	Natural
11	Sec. 28, T159N, R72W	-99.950253°W/ 48.572544°N	PEMA	Basin	0.07	Natural
12	Sec. 22, T159N, R72W	-99.947910°W/ 48.583787°N	PEMA	Basin	0.57	Natural
13	Sec. 13, T159N, R72W	-99.902719°W/ 48.591887°N	PEMA	Swale	0.06	Natural
14	Sec. 14, T159N, R72W	-99.910240°W/ 48.589970°N	PEMF	Drainage	0.48	Natural
15	Sec. 23, T159N, R72W	-99.911827°W/ 48.574275°N	PEMC	Basin	0.20	Natural
16	Sec. 26, T159N, R72W	-99.911983°W/ 48.573950°N	PEMC	Basin	0.03	Artificial
17	Sec. 22, T159N, R72W	-99.947052°W/ 48.584731°N	PEMC	Basin	1.13	Natural
18	Sec. 17, T159N, R71W	-99.842378°W/ 48.602821°N	PEMA	Basin	0.04	Natural



WETLAND NUMBER	LOCATION	LONG/LAT (DEC. DEG.)	COWARDIN CLASSIFICATION	WETLAND TYPE	WETLAND SIZE (ACRES)	WETLAND FEATURE
19	Sec. 8, T159N, R71W	-99.843935°W/ 48.603029°N	PEMC	Drainage	0.29	Natural
20	Sec. 8, T159N, R71W	-99.844660°W/ 48.609965°N	PEMA	Basin	0.82	Natural
21	Sec. 17, T159N, R71W	-99.846748°W/ 48.602846°N	PEMA	Drainage	0.09	Natural
22	Sec. 17, T159N, R71W	-99.861607°W/ 48.593158°N	PEMB	Basin	1.24	Natural
23	Sec. 18, T159N, R71W	-99.868889°W/ 48.602822°N	PEMA	Basin	0.02	Natural
24	Sec. 18, T159N, R71W	-99.880627°W/ 48.596570°N	PEMA	Swale	0.57	Natural
25	Sec. 18, T159N, R71W	-99.881007°W/ 48.593723°N	PEMF	Drainage	0.67	Natural
26	Sec. 29, T159N, R71W	-99.857573°W/ 48.572079°N	PEMC	Basin	0.28	Natural
27	Sec. 30, T159N, R71W	-99.867953°W/ 48.571113°N	PEMF	Basin	0.23	Natural
28	Sec. 19, T159N, R71W	-99.874540°W/ 48.586091°N	PEMAx	Ditch	0.03	Artificial
29	Sec. 19, T159N, R71W	-99.876545°W/ 48.586085°N	PEMB	Drainage	0.02	Natural
30	Sec. 19, T159N, R71W	-99.879551°W/ 48.585240°N	PEMF	Basin	0.62	Natural
31	Sec. 25, T159N, R72W	-99.906183°W/ 48.571803°N	PEMA	Drainage	0.06	Natural
32	Sec. 26, T159N, R72W	-99.909280°W/ 48.570558°N	PEMB	Basin	0.04	Natural
33	Sec. 24, T159N, R72W	-99.903625°W/ 48.584001°N	PEMC	Basin	0.42	Natural
34	Sec. 25, T159N, R72W	-99.906285°W/ 48.568251°N	PEMC	Drainage	0.46	Natural
35	Sec. 26, T159N, R72W	-99.909630°W/ 48.565859°N	PEMC	Basin	0.36	Natural
36	Sec. 26, T159N, R72W	-99.906432°W/ 48.562463°N	PEMC	Basin	0.08	Natural
37	Sec. 14, T159N, R72W	-99.928170°W/ 48.597613°N	PEMAx	Ditch	0.08	Artificial



WETLAND NUMBER	LOCATION	LONG/LAT (DEC. DEG.)	COWARDIN CLASSIFICATION	WETLAND TYPE	WETLAND SIZE (ACRES)	WETLAND FEATURE
38	Sec. 14, T159N, R72W	-99.912786°W/ 48.597834°N	PEMF	Drainage	0.15	Natural
39	Sec. 27, T159N, R72W	-99.928716°W/ 48.559571°N	PEMAx	Ditch	0.07	Artificial
40	Sec. 23, T159N, R72W	-99.928077°W/ 48.574111°N	PEMAx	Ditch	0.03	Artificial
41	Sec. 22, T159N, R72W	-99.928415°W/ 48.574055°N	PEMA	Basin	0.41	Natural
42	Sec. 23, T159N, R72W	-99.927955°W/ 48.588370°N	PEMC	Basin	1.88	Natural
				Total	13.25	

Table 2, Delineated Other Waters

WETLAND NUMBER	LOCATION	LONG/LAT (DEC. DEG.)	NAME	TRIBUTARY TO	FIELD OR NWI COWARDIN CLASSIFICATION	OW SIZE (ACRES)	OW LENGTH (LINEAR FEET)	FEATURE
OW 1	Sec. 27, T159N, R72W	-99.943733°W/ 48.561806°N	None	N/A	L2ABG	0.16	180	Natural
OW 2	Sec. 30, T159N, R71W	-99.867042°W/ 48.571440°N	None	N/A	L2ABF	0.37	250	Natural
Total						0.53	430	

IV. CONCLUSION

Approximately 13.25 acres of wetlands and 0.53 acre/430 linear feet of other water areas were field delineated and identified within the study area. Final determination of jurisdictional wetlands within the study area is ultimately the decision of the USACE. All necessary permits shall be acquired in the event that the delineated wetlands within the study area are determined to be jurisdictional by the USACE and would be affected by the proposed construction.



V. REFERENCES

- Coordinated effort between the United States Department of Agriculture-Natural Resources Conservation Service (USDA-NRCS), the United States Geological Survey (USGS), and the Environmental Protection Agency (EPA). The Watershed Boundary Dataset (WBD) was created from a variety of sources from each state and aggregated into a standard national layer for use in strategic planning and accountability. Watershed Boundary Dataset for North Dakota. Retrieved from <http://datagateway.nrcs.usda.gov>
- Cowardin, L.M., V. Carter, F.C. Golet, and E.T. LaRoe. 1979, Classification of wetlands and deepwater habitats of the United States as modified for National Wetland Inventory Mapping Convention. U.S. Department of the Interior, Fish and Wildlife Service. Available online: <http://www.fws.gov/wetlands/Data/Wetland-Codes.html>.
- Eggers, S D. and D.M. Reed. 1997. Wetland plants and plant communities of Minnesota and Wisconsin. U.S. Army Corps of Engineers, St. Paul District.
- Environmental Laboratory. 1987. *Corps of Engineers wetlands delineation manual*. Technical Report Y-87-1. Vicksburg, MS: U.S. Army Engineer Waterways Experiment. Available online: Station http://www.usace.army.mil/Portals/2/docs/civilworks/regulatory/reg_supp/dev_reg_wetlands.pdf
- Environmental Laboratory. 2010. Regional Supplement to the Corps of Engineers Wetland Delineation Manual: Great Plains Region (Version 2.0). ERDC/EL TR-10-1. Vicksburg, MS: U.S. Army Engineer Research and Development Center. Available online: http://www.usace.army.mil/Portals/2/docs/civilworks/regulatory/reg_supp/gp_supp.pdf.
- Larson, G. E. and J.R. Johnson. 1999. Plants of the Black Hills and Bear Lodge Mountains: South Dakota State University.
- Lichvar, R.W., M. Butterwick, N.C. Melvin, and W.N. Kirchner. 2014. The National Wetland Plant List: 2014 Update of Wetland Ratings. *Phytoneuron* 2014-41: 1-42.
- Lichvar, R.W. 2013. The National Wetland Plant List: 2013 wetland ratings. *Phytoneuron* 2013-49: 1-241.
- Reed, P.B. 1988 & 1996 Supplement. National List of Plant Species that Occur in Wetlands: National Summary. U.S. Fish and Wildlife Service Biological Report 88(24).
- Soil Survey Staff, Natural Resources Conservation Service, United States Department of Agriculture. Web Soil Survey. Available online at <http://websoilsurvey.nrcs.usda.gov/>. Accessed November 14, 2014.
- U.S. Department of Agriculture, Farm Service Agency. National Agriculture Imagery Program. 2012. North Dakota 2012 Imagery. Retrieved from <http://datagateway.nrcs.usda.gov/>
- U.S. Department of Agriculture, Natural Resources Conservation Service. National List of Hydric Soils by State [Electronic Database]. 2011. Available online: <http://soils.usda.gov/use/hydric/>.
- U.S. Department of Agriculture, Natural Resources Conservation Service Plants Database. Plants Database [Electronic Database]. 2011. Available online: <http://plants.usda.gov/>.
- U. S. Fish and Wildlife Service. 2012. National Wetlands Inventory website. U.S. Department of the Interior, Fish and Wildlife Service, Washington, D.C. <http://www.fws.gov/wetlands/>
- U.S. Geological Survey. Digital Data Services. Available online: <http://www.usgsquads.com/mapfinder.html/>.
- U.S. Geological Survey. 2013. Ecoregions of North Dakota and South Dakota: Northwestern Great Plains, Missouri Plateau. Available online: <http://www.npwr.usgs.gov/resource/habitat/ndsdeco/43a.htm>.
- University of Minnesota Wetland Delineator Certification Program. Wetland Delineation Lecture Notes based on the 1987 U.S. Army Corps of Engineers Wetland Delineation Manual and Technical Report.



VI. DELINEATORS' CREDENTIALS

MIKAYLA BOCHE	
Education:	<ul style="list-style-type: none"> › North Dakota State University – MS Natural Resources Management (in progress) › Minnesota State University – BA Anthropology (Cultural Emphasis), Minors in Biology and Astronomy
Certifications:	<ul style="list-style-type: none"> › Minnesota Wetland Delineator Certification Program: Delineator In-Training Certification
Training:	<ul style="list-style-type: none"> › Minnesota Wetland Delineator Certification Program: Successfully completed training requirements for the 5-Day Basic Wetlands Delineation Course offered by the Minnesota Wetland Delineator Certification Program. (July 2012)
Professional Memberships:	<ul style="list-style-type: none"> › National Association of Environmental Professionals › MN Wetland Professionals Association
MIKE HUFFINGTON	
Education:	<ul style="list-style-type: none"> › North Dakota State University – MS Natural Resources Management › St. John’s University – BA Biology, Minor in Environmental Studies
Certifications:	<ul style="list-style-type: none"> › Minnesota Wetland Delineator Certification Program: Certified Wetland Delineator
Training:	<ul style="list-style-type: none"> › Minnesota Wetland Delineator Certification Program: Successfully completed training requirements for the 5-Day Basic Wetlands Delineation Course offered by the Minnesota Wetland Delineator Certification Program. (July 2012)
Professional Memberships:	<ul style="list-style-type: none"> › MN Wetland Professionals Association › National Association of Environmental Professionals › Wildlife Society – ND Chapter
TINA FRICKE	
Education:	<ul style="list-style-type: none"> › North Dakota State University – BS Natural Resources Management with emphasis in Biotic Science, Minor in English
Certifications:	<ul style="list-style-type: none"> › Minnesota Wetland Delineator Certification Program: Delineator In-Training Certification
Training:	<ul style="list-style-type: none"> › Minnesota Wetland Delineator Certification Program: Successfully completed training requirements for the 5-Day Basic Wetlands Delineation Course offered by the Minnesota Wetland Delineator Certification Program; Wetland Mitigation in Minnesota; Wetlands in Minnesota course
Professional Memberships	<ul style="list-style-type: none"> › National Association of Environmental Professionals › Wildlife Society – ND Chapter
TOM NAAS	
Education:	<ul style="list-style-type: none"> › University of North Dakota – BS Fisheries and Wildlife
Certifications:	<ul style="list-style-type: none"> › Minnesota Wetland Delineator Certification Program: Delineator In-Training Certification
Training:	<ul style="list-style-type: none"> › Minnesota Wetland Delineator Certification Program: Successfully completed training requirements for the 5-Day Basic Wetlands Delineation Course offered by the Minnesota Wetland Delineator Certification Program. (June 2014)
Professional Memberships	<ul style="list-style-type: none"> › National Association of Environmental Professionals › Wildlife Society – ND Chapter





Appendix A

Delineated Wetland Maps



Index Sheets Rolette Wind Power Project

T159N
R 73W

T159N
R 71W

Sheet 1

Sheet 3

Sheet 6

Sheet 8

Sheet 5

Sheet 7

Sheet 2




Sheet 4

ROLETTE CO
PIERCE CO

ROLETTE CO
PIERCE CO

ROLETTE CO
PIERCE CO

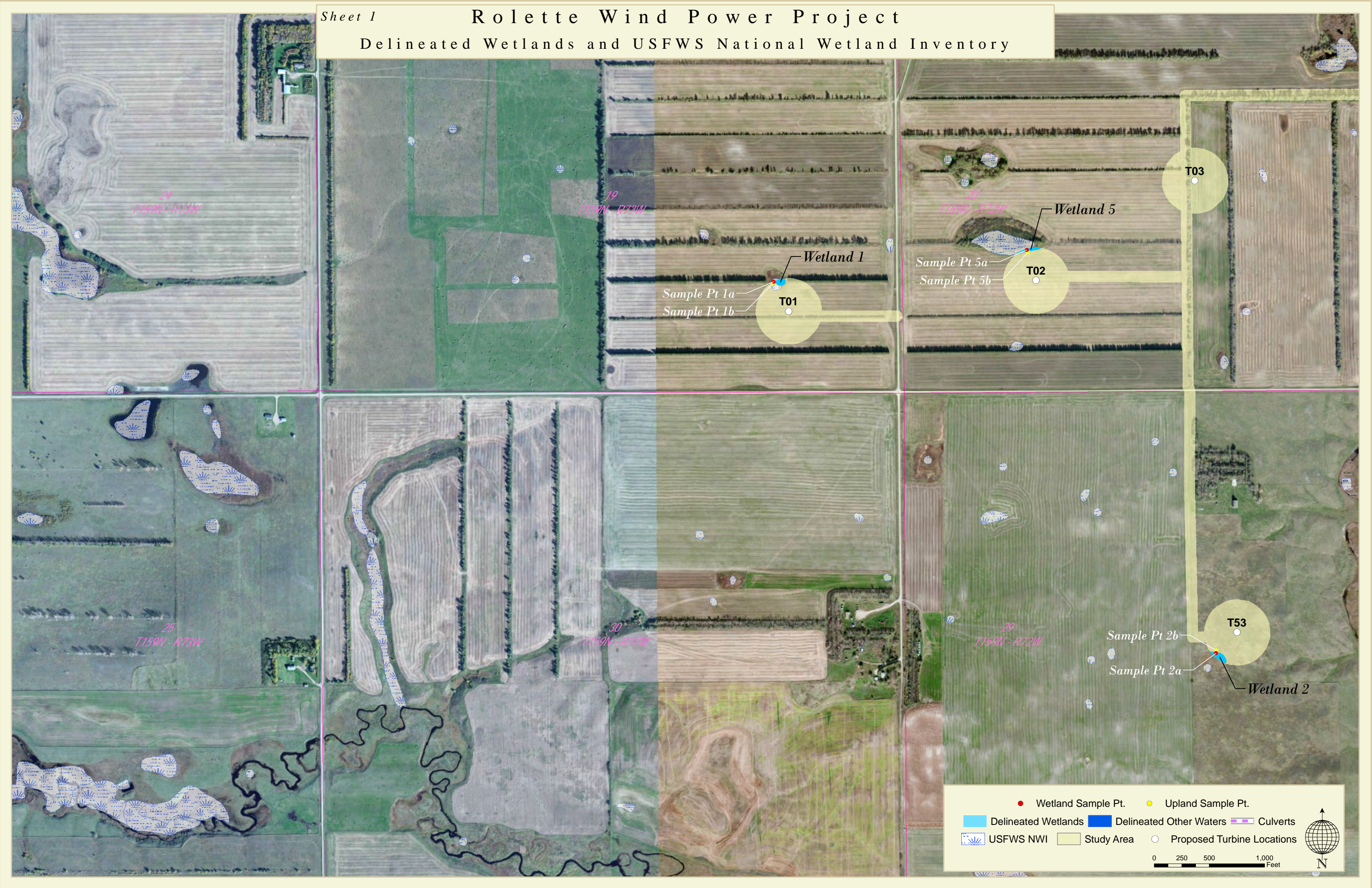
ROLETTE CO
PIERCE CO

-  Index Sheets
-  Proposed Turbine Locations
-  Study Area



Rolette Wind Power Project

Delineated Wetlands and USFWS National Wetland Inventory



24
T159N - R73W

19
T159N - R72W

20
T159N - R72W

25
T159N - R73W

30
T159N - R72W

29
T159N - R72W

Wetland 1

Wetland 5

Sample Pt 1a
Sample Pt 1b

Sample Pt 5a
Sample Pt 5b

Sample Pt 2b
Sample Pt 2a

Wetland 2

● Wetland Sample Pt. ● Upland Sample Pt.

■ Delineated Wetlands ■ Delineated Other Waters ■ Culverts

■ USFWS NWI ■ Study Area ○ Proposed Turbine Locations

0 250 500 1,000 Feet



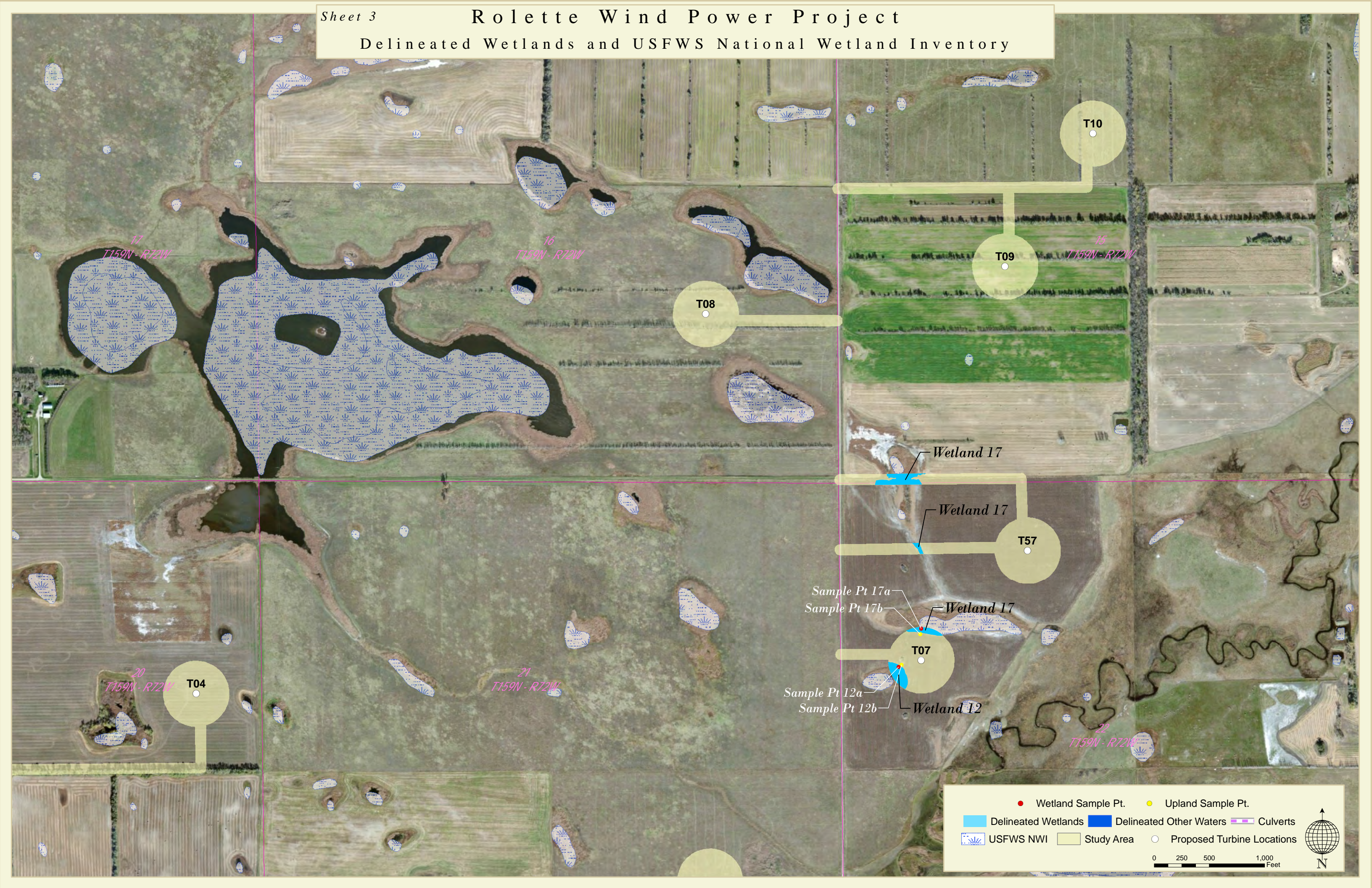
● Wetland Sample Pt. ● Upland Sample Pt.

Delineated Wetlands Delineated Other Waters Culverts

USFWS NWI Study Area Proposed Turbine Locations


0 250 500 1,000
 Feet

N

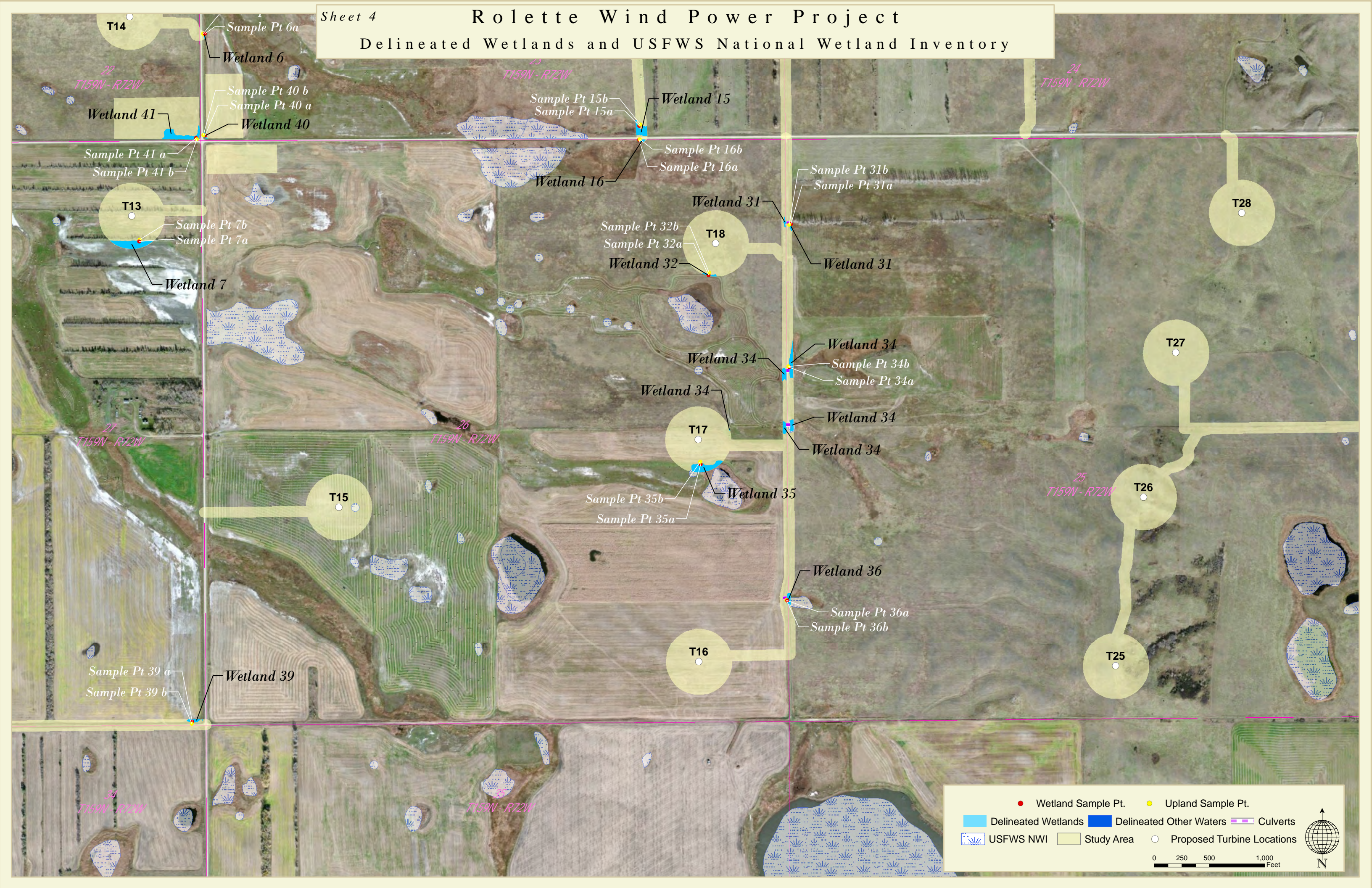


● Wetland Sample Pt.	● Upland Sample Pt.
 Delineated Wetlands	 Delineated Other Waters
 USFWS NWI	 Culverts
 Study Area	 Proposed Turbine Locations

0 250 500 1,000 Feet



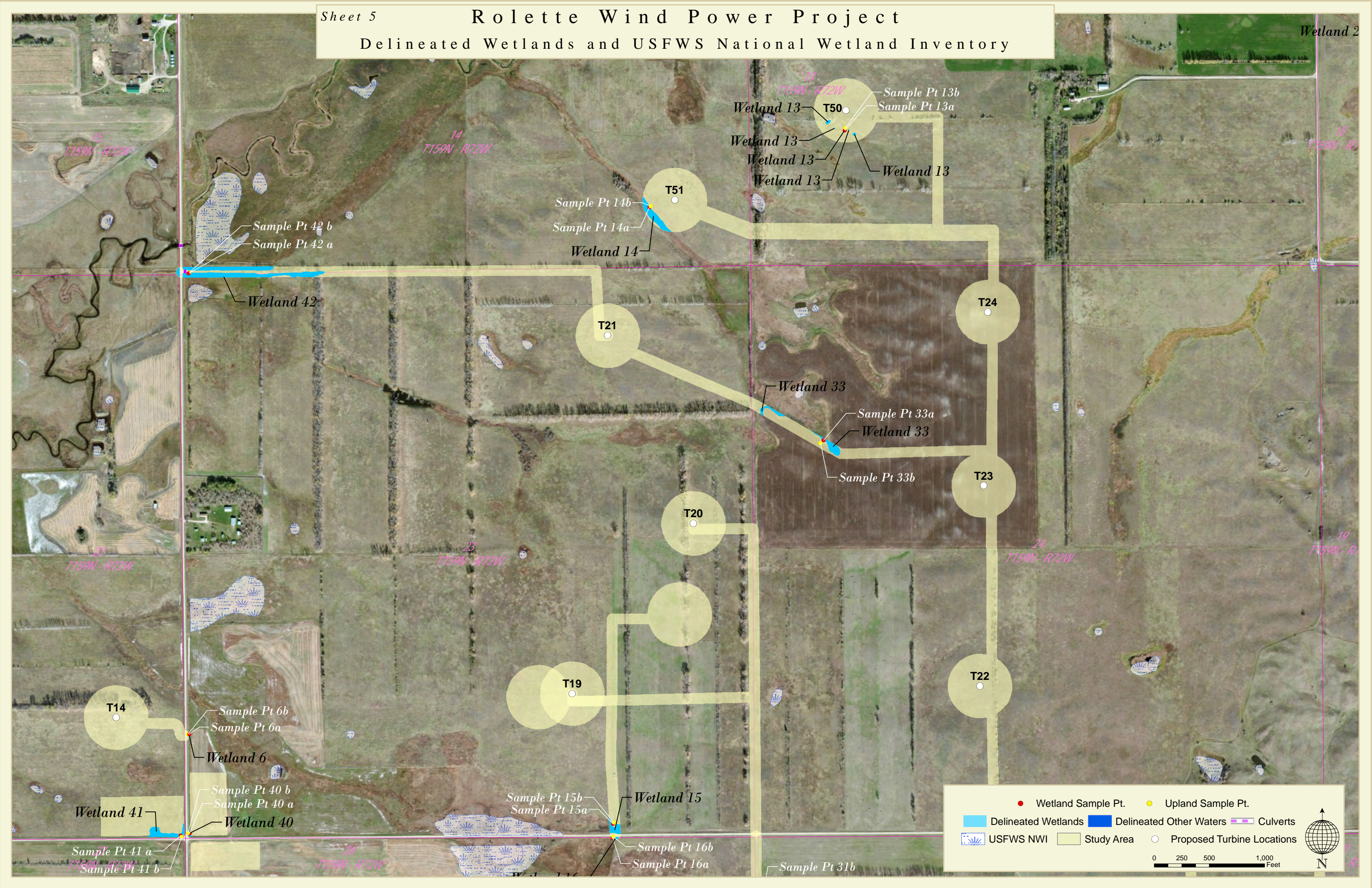
Sheet 4
Rolette Wind Power Project
 Delineated Wetlands and USFWS National Wetland Inventory



● Wetland Sample Pt. ● Upland Sample Pt.
 Delineated Wetlands Delineated Other Waters Culverts
 USFWS NWI Study Area Proposed Turbine Locations

0 250 500 1,000
 Feet

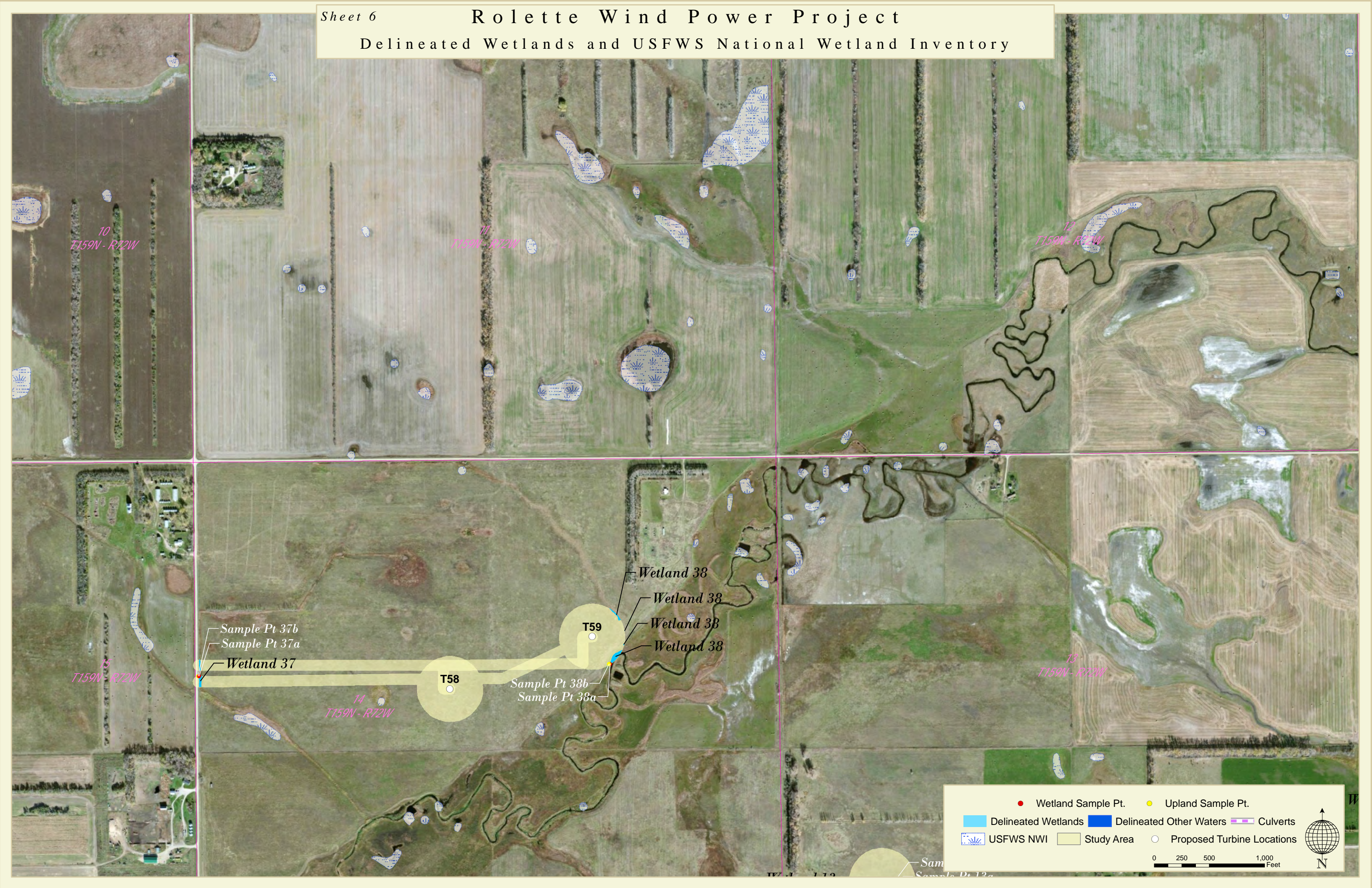
N



● Wetland Sample Pt.	● Upland Sample Pt.
 Delineated Wetlands	 Delineated Other Waters
 USFWS NWI	 Study Area
 Culverts	 Proposed Turbine Locations

0 250 500 1,000 Feet

N



10
T159N - R72W

11
T159N - R72W

12
T159N - R72W

15
T159N - R72W

14
T159N - R72W

13
T159N - R72W

Sample Pt 37b
Sample Pt 37a
Wetland 37

T58

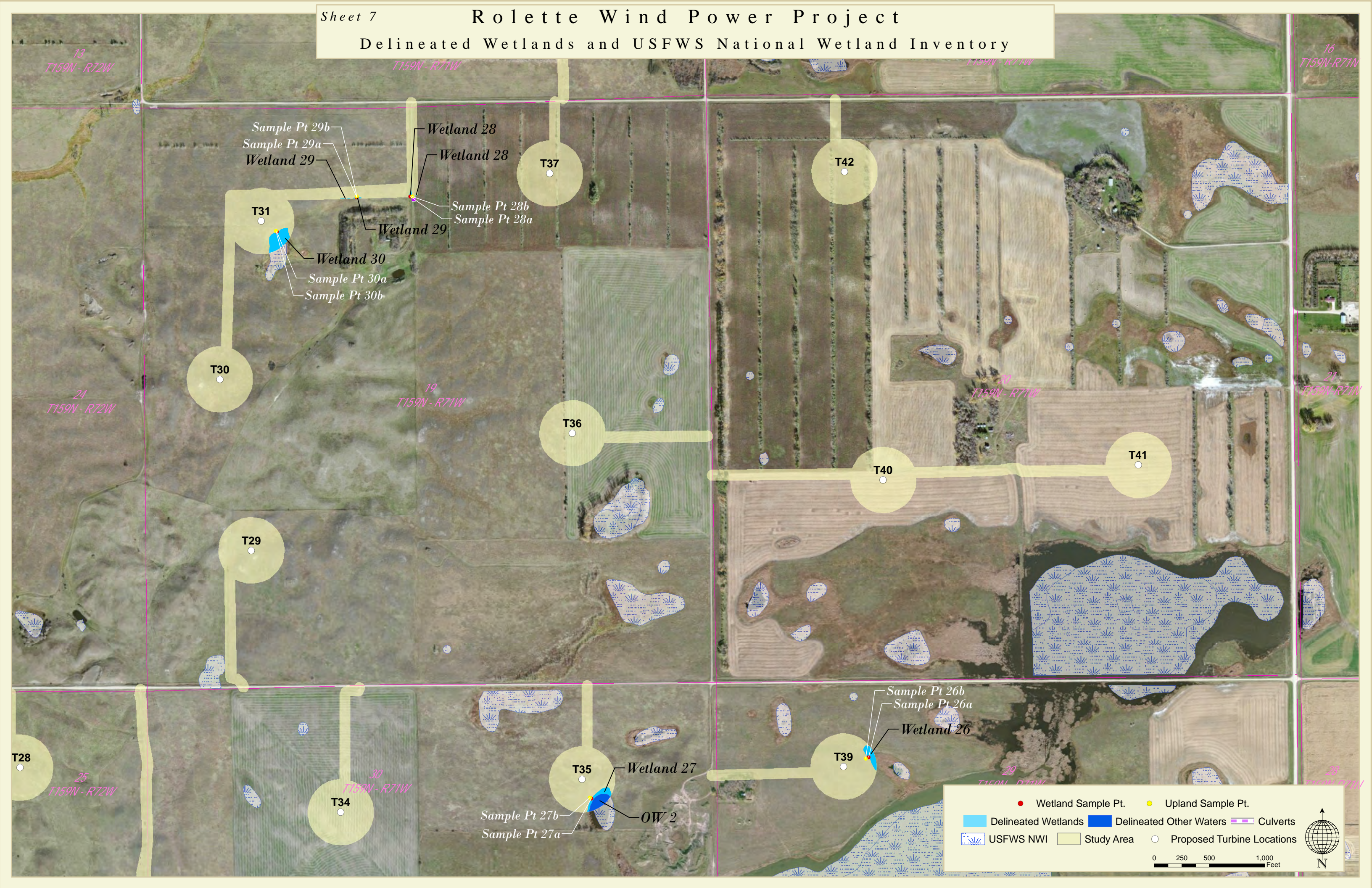
Sample Pt 38b
Sample Pt 38a

T59

Wetland 38
Wetland 38
Wetland 38
Wetland 38

- Wetland Sample Pt.
- Upland Sample Pt.
- Delineated Wetlands
- Delineated Other Waters
- Culverts
- USFWS NWI
- Study Area
- Proposed Turbine Locations

0 250 500 1,000 Feet




Sample Pt 29b
 Sample Pt 29a
 Wetland 29
 Wetland 28
 Wetland 28
 Sample Pt 28b
 Sample Pt 28a
 Wetland 29
 Wetland 30
 Sample Pt 30a
 Sample Pt 30b

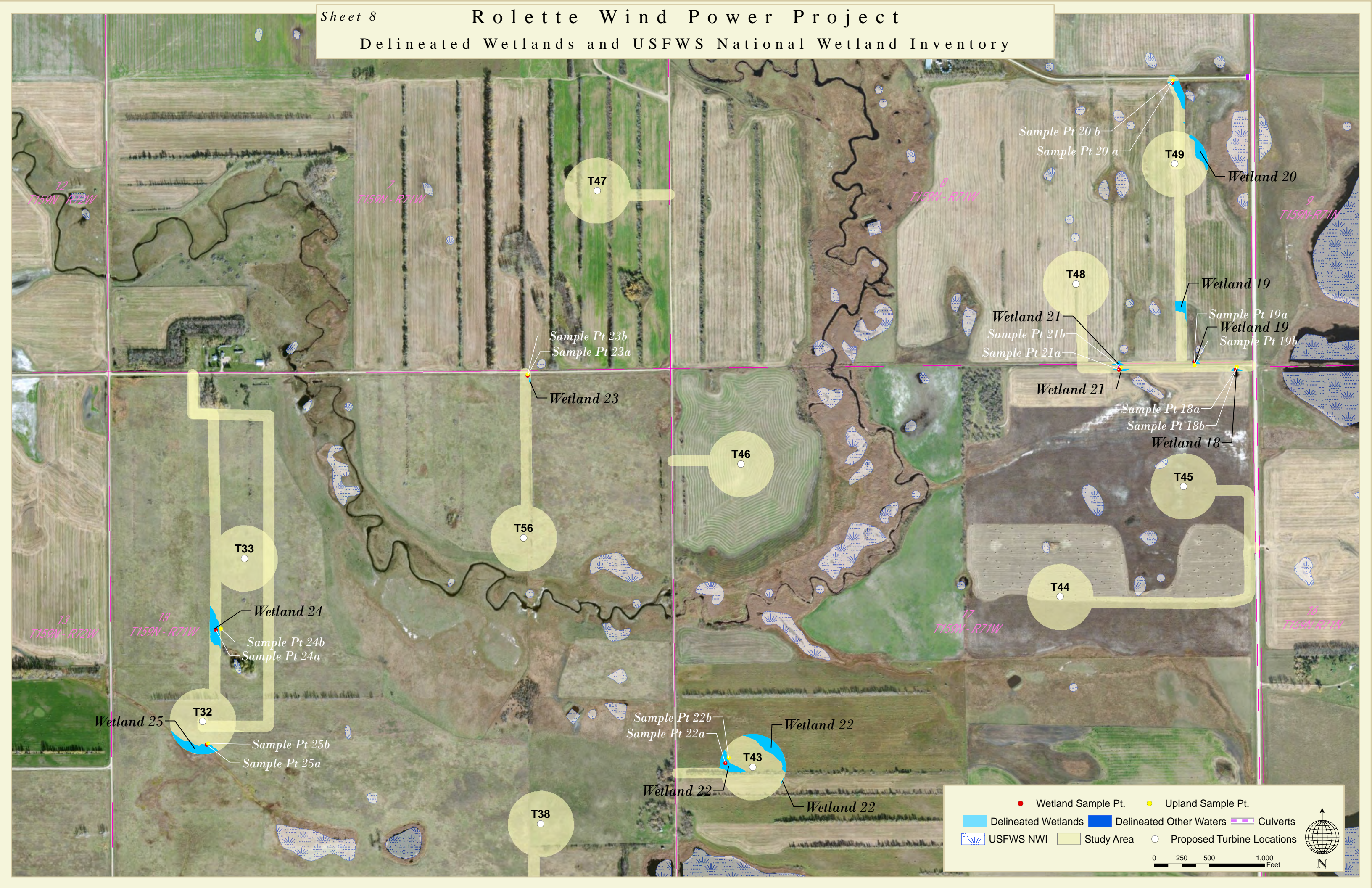
Wetland 27
 OW 2
 Sample Pt 27b
 Sample Pt 27a

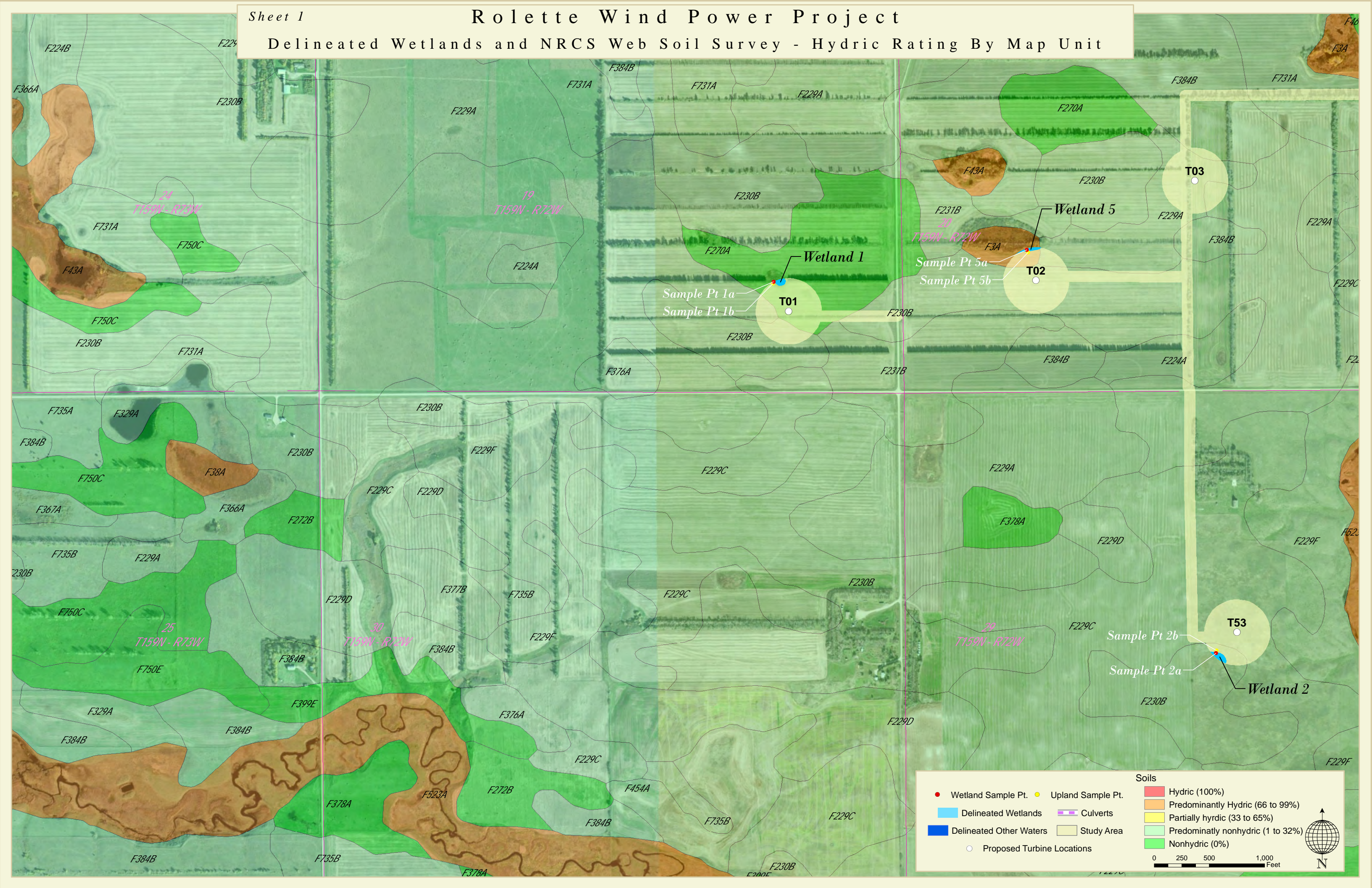
Sample Pt 26b
 Sample Pt 26a
 Wetland 26

● Wetland Sample Pt.	● Upland Sample Pt.
 Delineated Wetlands	 Delineated Other Waters
 USFWS NWI	 Study Area
 Culverts	 Proposed Turbine Locations

0 250 500 1,000 Feet







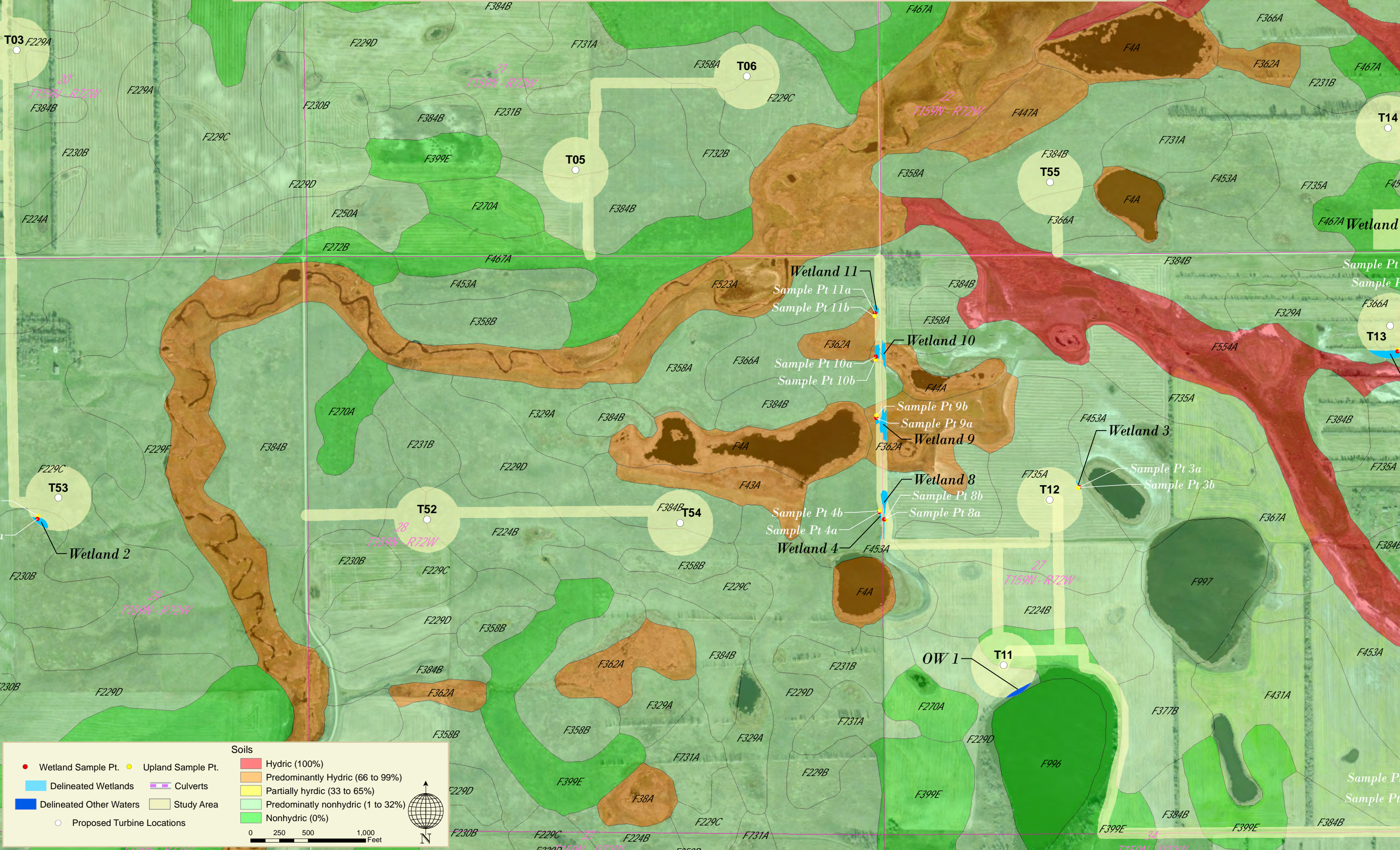
● Wetland Sample Pt.	● Upland Sample Pt.	Soils
 Delineated Wetlands	 Culverts	 Hydric (100%)
 Delineated Other Waters	 Study Area	 Predominantly Hydric (66 to 99%)
○ Proposed Turbine Locations		 Partially hydrdic (33 to 65%)
		 Predominantly nonhydrdic (1 to 32%)
		 Nonhydrdic (0%)

0 250 500 1,000
 Feet

N

Rolette Wind Power Project

Delineated Wetlands and NRCS Web Soil Survey - Hydric Rating By Map Unit

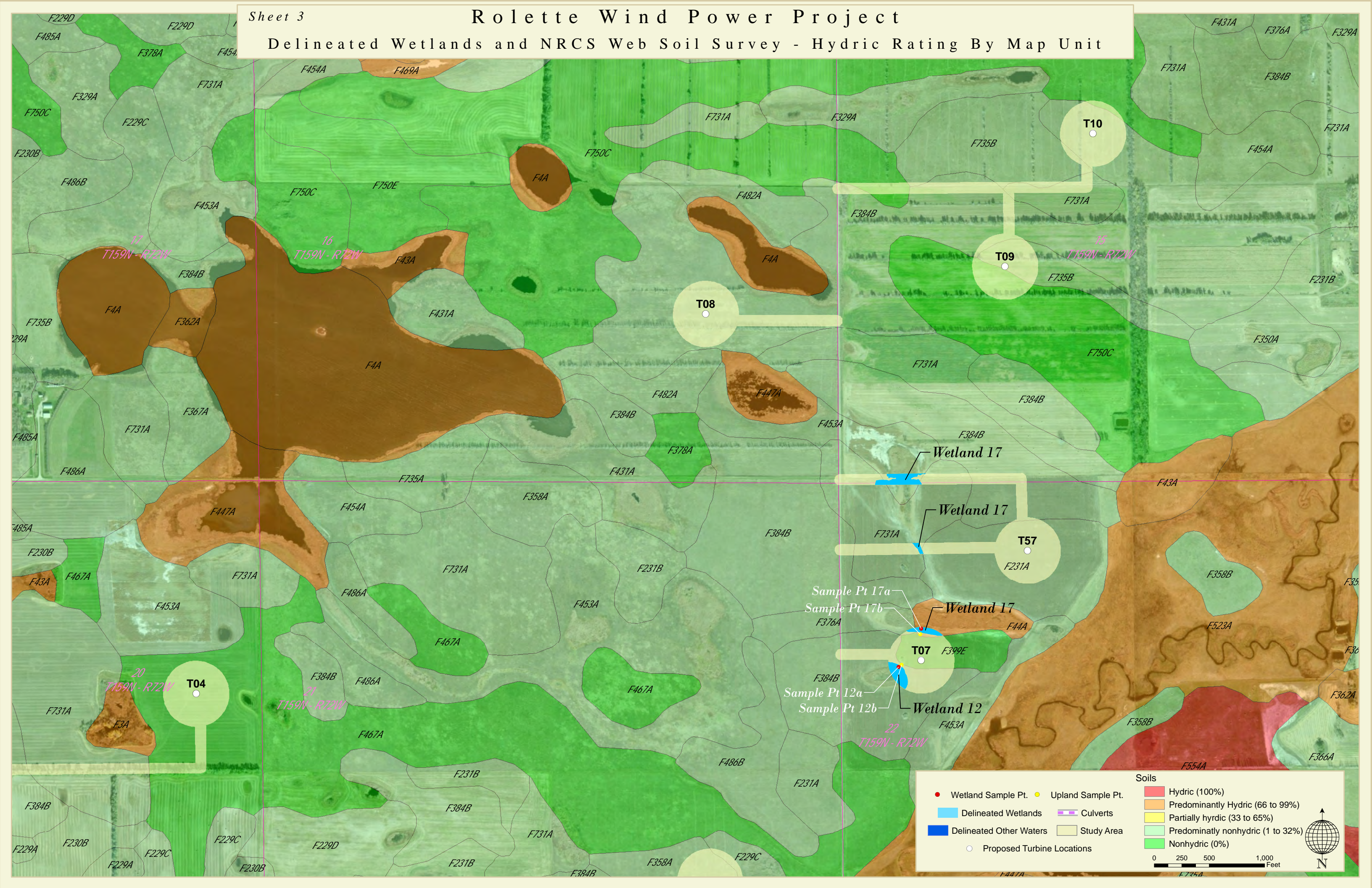


● Wetland Sample Pt.	● Upland Sample Pt.	Hydric (100%)
■ Delineated Wetlands	■ Culverts	Predominantly Hydric (66 to 99%)
■ Delineated Other Waters	■ Study Area	Partially hydric (33 to 65%)
○ Proposed Turbine Locations		Predominantly nonhydric (1 to 32%)
		Nonhydric (0%)

0 250 500 1,000 Feet

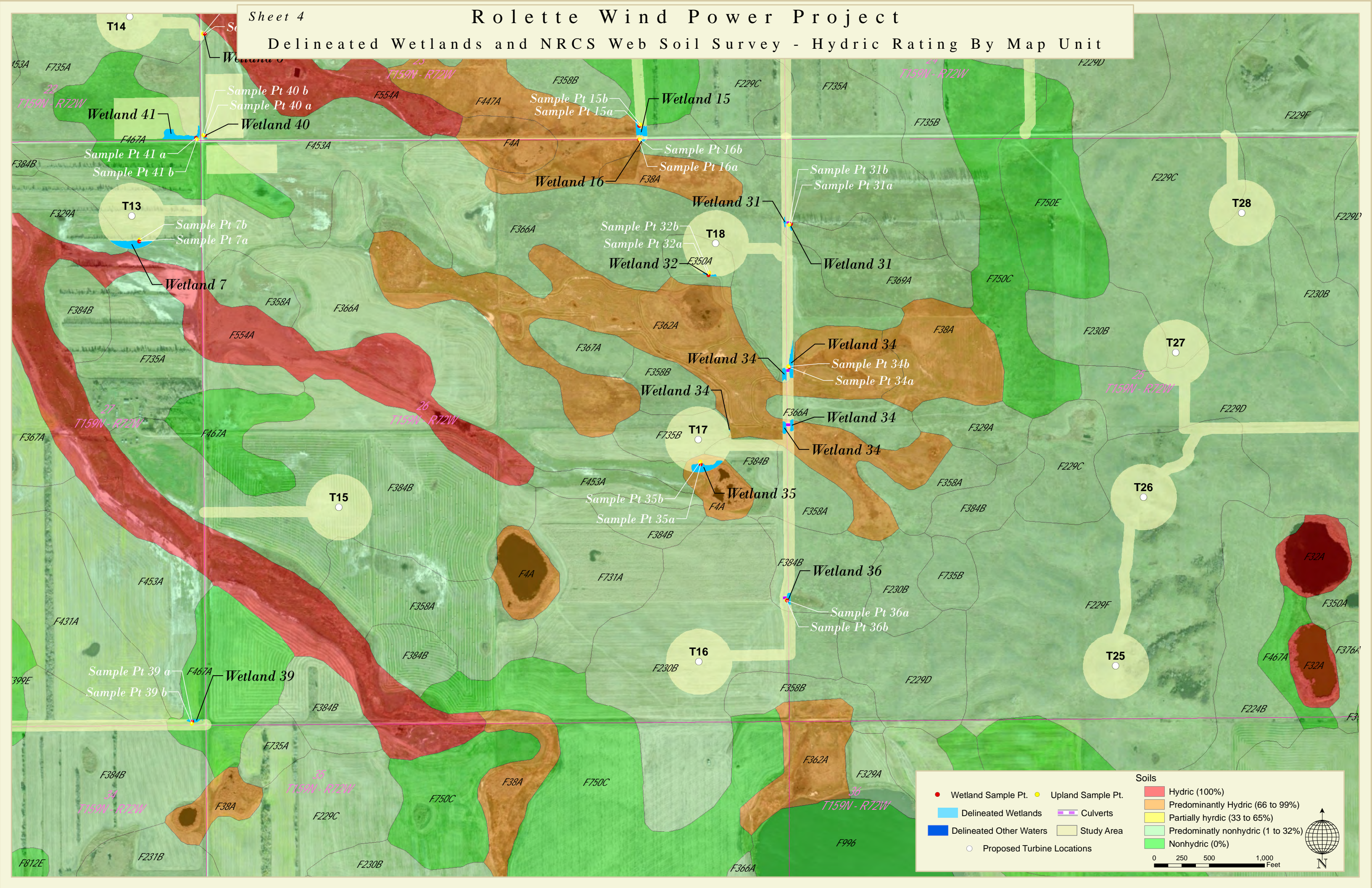
Rolette Wind Power Project

Delineated Wetlands and NRCS Web Soil Survey - Hydric Rating By Map Unit




Rolette Wind Power Project

Delineated Wetlands and NRCS Web Soil Survey - Hydric Rating By Map Unit



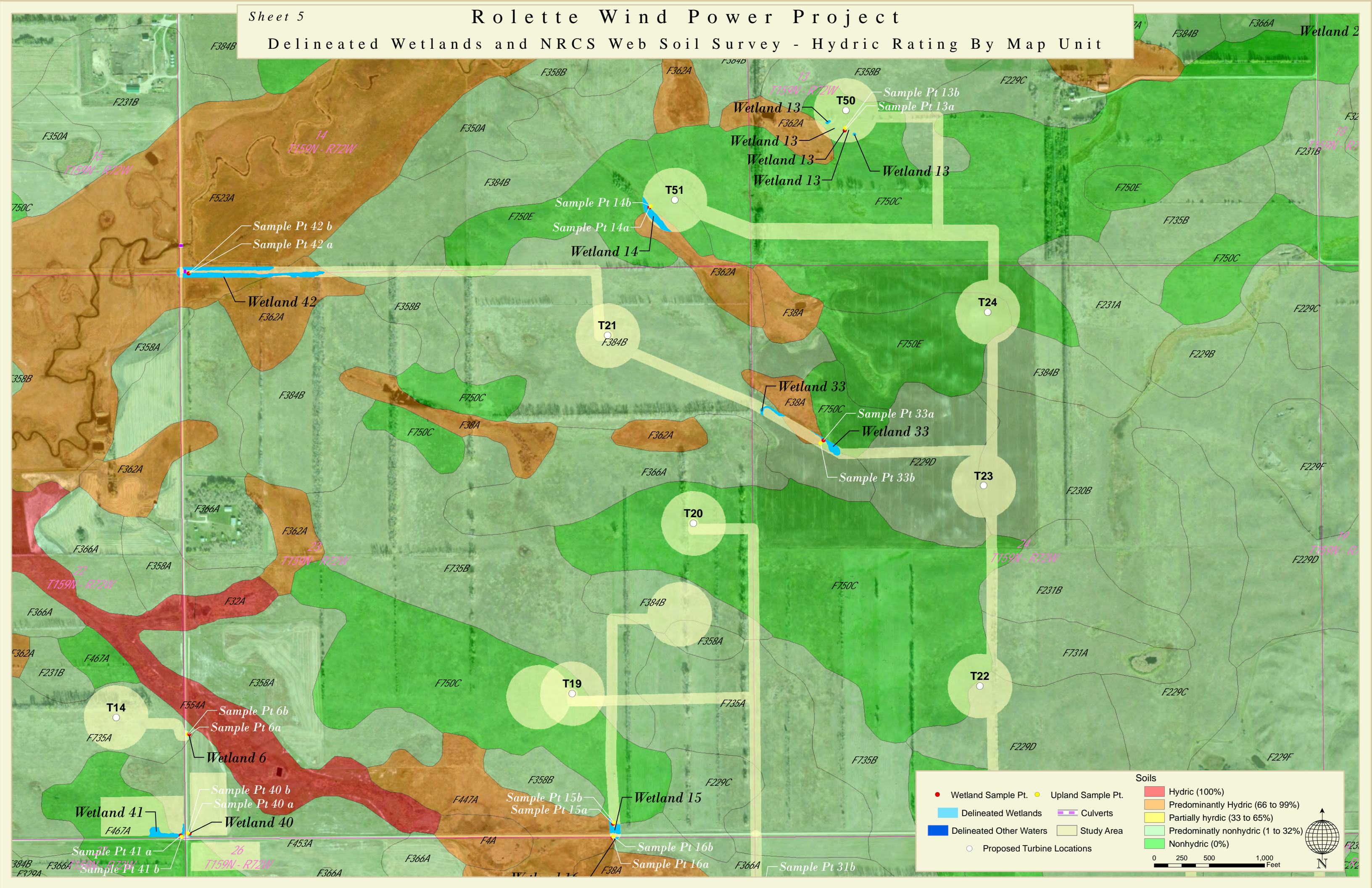
● Wetland Sample Pt.	● Upland Sample Pt.	■ Hydric (100%)
■ Delineated Wetlands	— Culverts	■ Predominantly Hydric (66 to 99%)
■ Delineated Other Waters	■ Study Area	■ Partially hydric (33 to 65%)
○ Proposed Turbine Locations		■ Predominantly nonhydric (1 to 32%)
		■ Nonhydric (0%)

0 250 500 1,000 Feet



Rolette Wind Power Project

Delineated Wetlands and NRCS Web Soil Survey - Hydric Rating By Map Unit



● Wetland Sample Pt.	● Upland Sample Pt.	■ Hydric (100%)
■ Delineated Wetlands	■ Culverts	■ Predominantly Hydric (66 to 99%)
■ Delineated Other Waters	■ Study Area	■ Partially hydric (33 to 65%)
○ Proposed Turbine Locations		■ Predominantly nonhydric (1 to 32%)
		■ Nonhydric (0%)

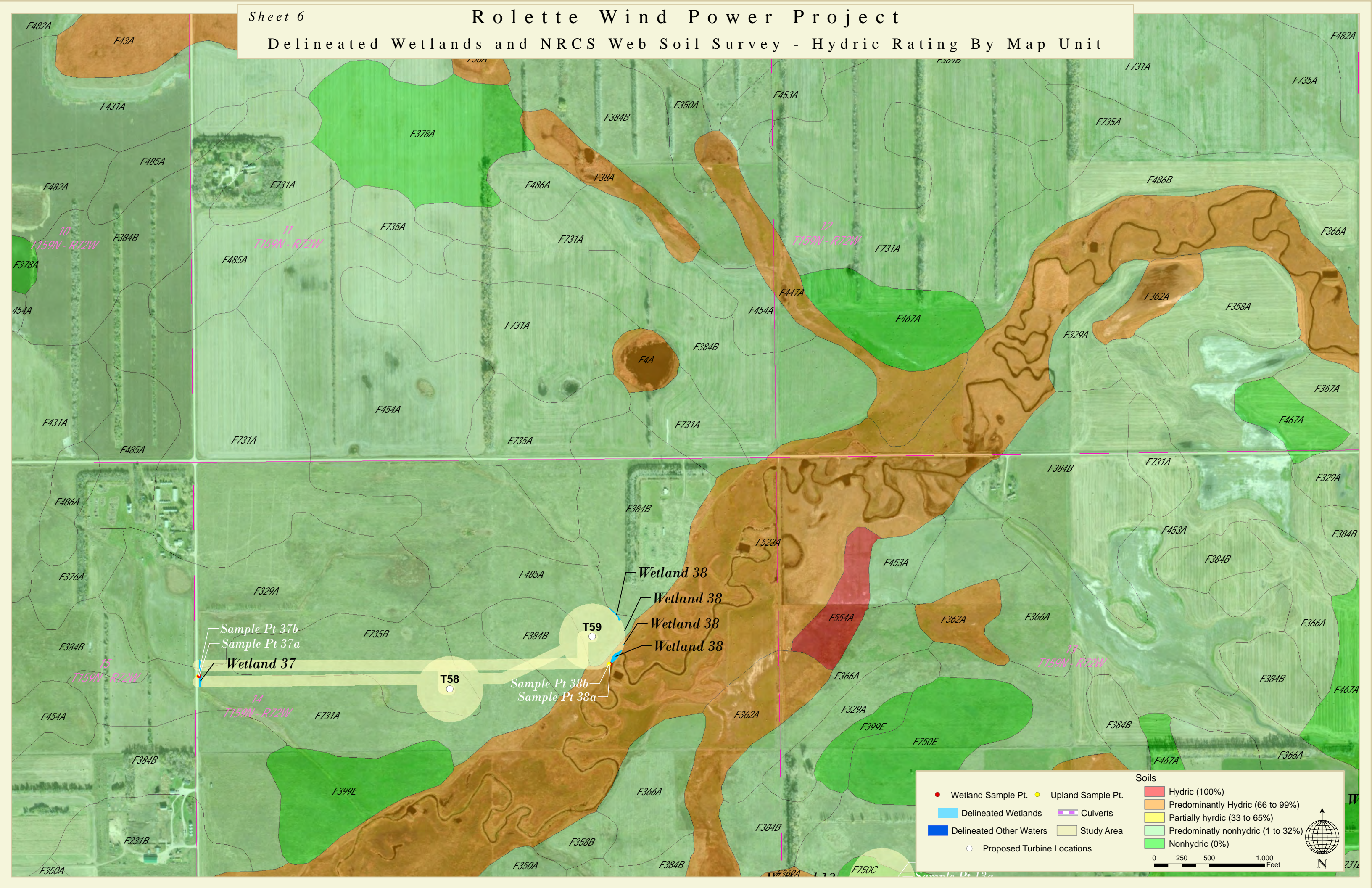
Soils

0 250 500 1,000 Feet

North Arrow

Rolette Wind Power Project

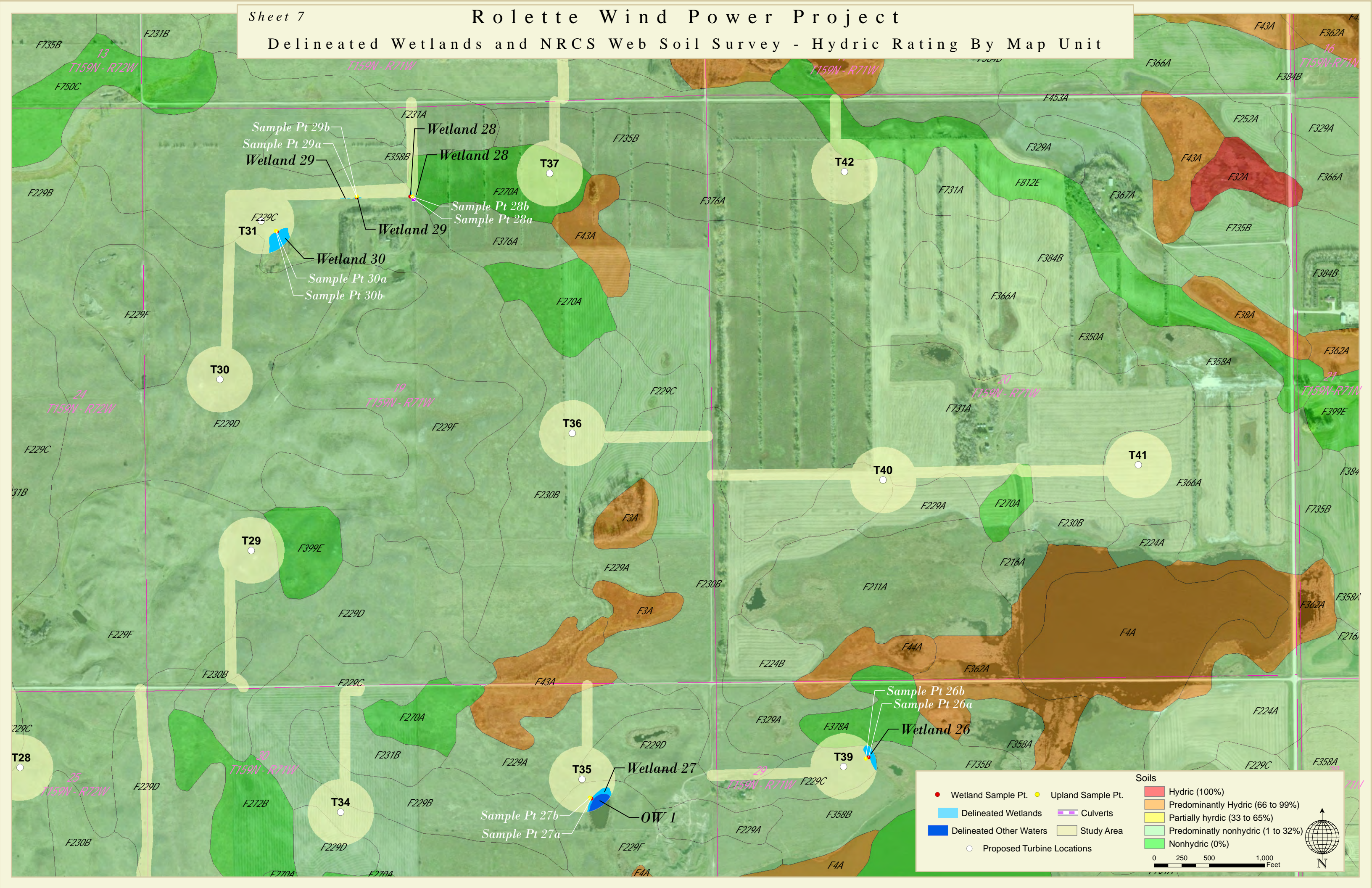
Delineated Wetlands and NRCS Web Soil Survey - Hydric Rating By Map Unit



Soils			
●	Wetland Sample Pt.	■	Hydric (100%)
●	Upland Sample Pt.	■	Predominantly Hydric (66 to 99%)
■	Delineated Wetlands	■	Partially hydric (33 to 65%)
■	Delineated Other Waters	■	Predominantly nonhydric (1 to 32%)
○	Proposed Turbine Locations	■	Nonhydric (0%)
	Culverts		Study Area

0 250 500 1,000 Feet

Sheet 7
Rolette Wind Power Project
 Delineated Wetlands and NRCS Web Soil Survey - Hydric Rating By Map Unit



Sample Pt 29b
 Sample Pt 29a
 Wetland 29

F229C
 T31

Wetland 30
 Sample Pt 30a
 Sample Pt 30b

T30

Wetland 28

T37

Sample Pt 28b
 Sample Pt 28a

T42

T36

T40

T41

T29

T35

T39

Sample Pt 26b
 Sample Pt 26a
 Wetland 26

T34

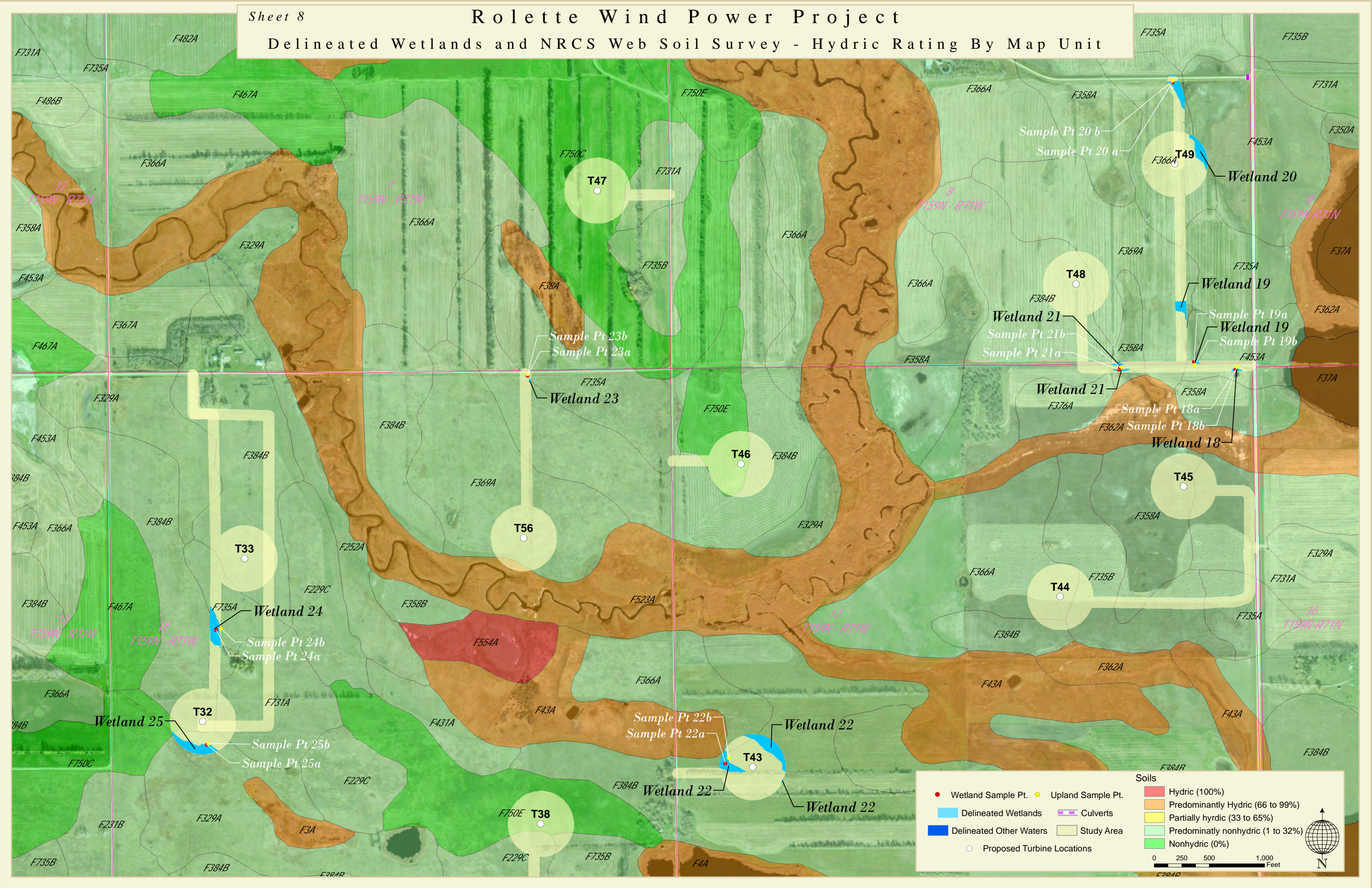
Wetland 27
 OW 1

Sample Pt 27b
 Sample Pt 27a

● Wetland Sample Pt.	● Upland Sample Pt.	Hydric (100%)
Delineated Wetlands	Culverts	Predominantly Hydric (66 to 99%)
Delineated Other Waters	Study Area	Partially hydric (33 to 65%)
○ Proposed Turbine Locations		Predominantly nonhydric (1 to 32%)
		Nonhydric (0%)

0 250 500 1,000 Feet

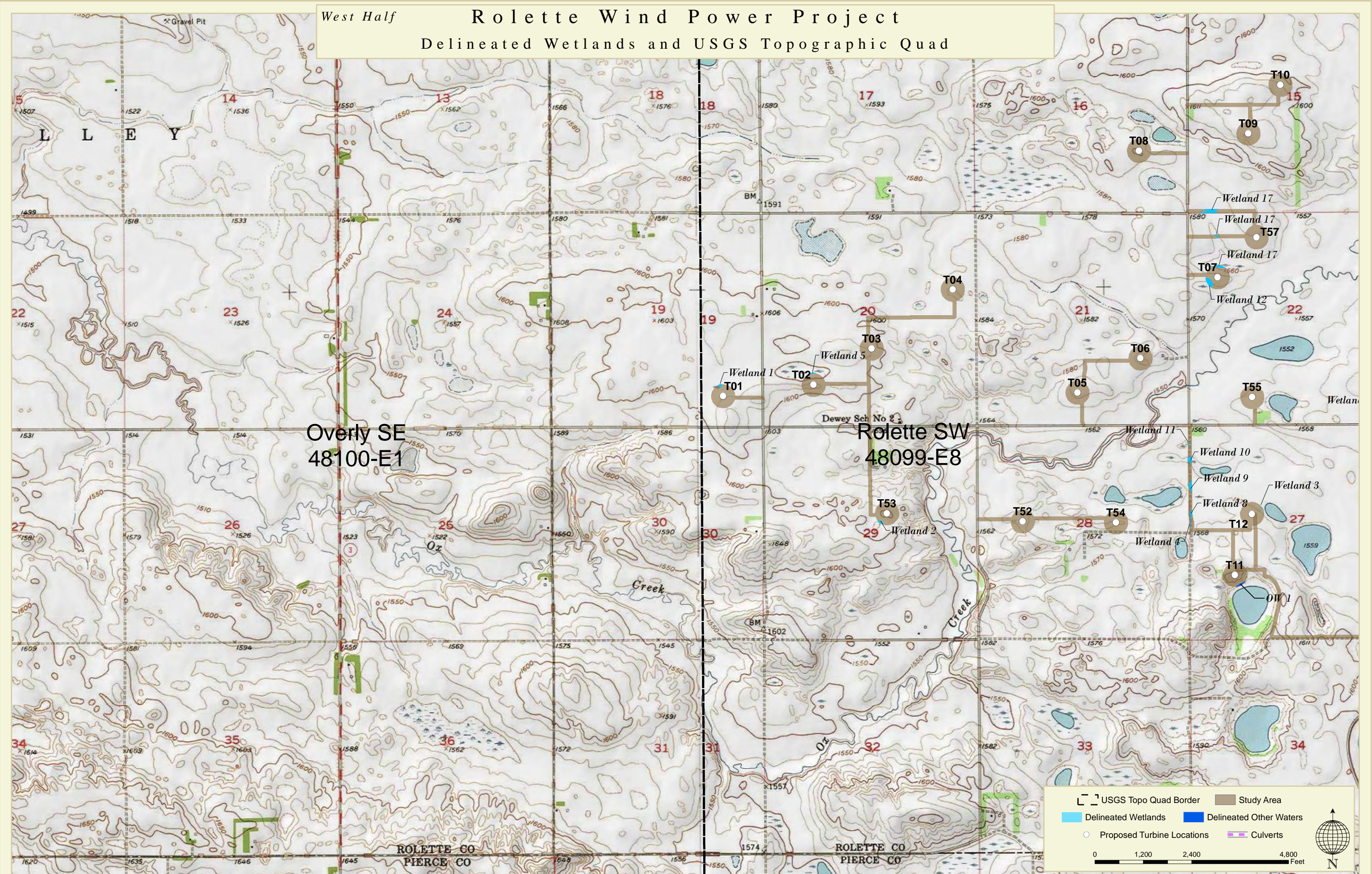
Sheet 8
Rolette Wind Power Project
 Delineated Wetlands and NRCS Web Soil Survey - Hydric Rating By Map Unit



● Wetland Sample Pt.	● Upland Sample Pt.	■ Hydric (100%)
■ Delineated Wetlands	■ Culverts	■ Predominantly Hydric (66 to 99%)
■ Delineated Other Waters	■ Study Area	■ Partially hydric (33 to 65%)
○ Proposed Turbine Locations		■ Predominantly nonhydric (1 to 32%)
		■ Nonhydric (0%)

0 250 500 1,000 Feet

West Half **Rolette Wind Power Project**
 Delineated Wetlands and USGS Topographic Quad



East Half Rolette Wind Power Project
Delimited Wetlands and USGS Topographic Quad



	USGS Topo Quad Border		Study Area
	Delineated Wetlands		Delineated Other Waters
	Proposed Turbine Locations		Culverts

0 1,200 2,400 4,800
 Feet



Appendix B

Site Photos





Wetland 1, View East



Wetland 2, View South



Wetland 3, View Northeast



Wetland 4, View Southwest



Wetland 5, View Northwest



Wetland 6, View North



Wetland 7, View Southwest



Wetland 8, View South



Wetland 9, View Southwest



Wetland 10, View Northeast



Wetland 11, View North



Wetland 12, View West



Wetland 13, View Northwest



Wetland 14, View Southeast



Wetland 15, View Southwest



Wetland 16, View Southwest



Wetland 17, View North



Wetland 18, View South



Wetland 19, View North



Wetland 20, View East



Wetland 21, View East



Wetland 22, View South



Wetland 23, View South



Wetland 24, View Northwest



Wetland 25, View West



Wetland 26, View Southeast



Wetland 27, View South



Wetland 28, View East



Wetland 29, View West



Wetland 30, View South



Wetland 31, View Southeast



Wetland 32, View Southwest



Wetland 33, View Northwest



Wetland 34, View East



Wetland 35, View Southwest



Wetland 36, View East



Wetland 37, View South



Wetland 38, View East



Wetland 39, View Northeast



Wetland 40, View Southeast



Wetland 41, View North



Wetland 42, View South



Appendix C

Wetland Determination Data Forms



WETLAND DETERMINATION DATA FORM – Great Plains Region

Project/Site: Rolette Wind Farm Development City/County: Rolette County Sampling Date: 6/23/14
 Applicant/Owner: Rolette Power Development, LLC State: ND Sampling Point: 1a
 Investigator(s): M. Boche, T. Naas Section, Township, Range: Sec. 19, T159N, R72W
 Landform (hillslope, terrace, etc.): Basin Local relief (concave, convex, none): Concave Slope (%): 5
 Subregion (LRR): F Lat: 48.576838°N Long: -99.998318°W Datum: NAD 83
 Soil Map Unit Name: _____ NWI classification: PEMA

Are climatic / hydrologic conditions on the site typical for this time of year? Yes No (If no, explain in Remarks.)
 Are Vegetation , Soil , or Hydrology significantly disturbed? Are "Normal Circumstances" present? Yes No
 Are Vegetation , Soil , or Hydrology naturally problematic? (If needed, explain any answers in Remarks.)

SUMMARY OF FINDINGS – Attach site map showing sampling point locations, transects, important features, etc.

Hydrophytic Vegetation Present? Yes <input checked="" type="checkbox"/> No <input type="checkbox"/> Hydric Soil Present? Yes <input checked="" type="checkbox"/> No <input type="checkbox"/> Wetland Hydrology Present? Yes <input checked="" type="checkbox"/> No <input type="checkbox"/>	Is the Sampled Area within a Wetland? Yes <input checked="" type="checkbox"/> No <input type="checkbox"/>
Remarks: Partially filled with rock and tree debris.	

VEGETATION – Use scientific names of plants.

Tree Stratum (Plot size: _____)	Absolute % Cover	Dominant Species?	Indicator Status	
1. _____	_____	_____	_____	
2. _____	_____	_____	_____	
3. _____	_____	_____	_____	
4. _____	_____	_____	_____	
0 = Total Cover				
Sapling/Shrub Stratum (Plot size: _____)				
1. _____	_____	_____	_____	
2. _____	_____	_____	_____	
3. _____	_____	_____	_____	
4. _____	_____	_____	_____	
5. _____	_____	_____	_____	
0 = Total Cover				
Herb Stratum (Plot size: <u>5 feet</u>)				
1. <u>Rumex occidentalis</u>	<u>60</u>	<u>Y</u>	<u>OBL</u>	
2. <u>Carex pellita</u>	<u>20</u>	<u>Y</u>	<u>OBL</u>	
3. <u>Persicaria amphibia</u>	<u>10</u>	<u>N</u>	<u>OBL</u>	
4. _____	_____	_____	_____	
5. _____	_____	_____	_____	
6. _____	_____	_____	_____	
7. _____	_____	_____	_____	
8. _____	_____	_____	_____	
9. _____	_____	_____	_____	
10. _____	_____	_____	_____	
90 = Total Cover				
Woody Vine Stratum (Plot size: _____)				
1. _____	_____	_____	_____	
2. _____	_____	_____	_____	
0 = Total Cover				
% Bare Ground in Herb Stratum <u>10</u>				

Dominance Test worksheet:
 Number of Dominant Species That Are OBL, FACW, or FAC (excluding FAC-): _____ (A)
 Total Number of Dominant Species Across All Strata: _____ (B)
 Percent of Dominant Species That Are OBL, FACW, or FAC: _____ (A/B)

Prevalence Index worksheet:
 Total % Cover of: _____ Multiply by: _____
 OBL species _____ x 1 = 0
 FACW species _____ x 2 = 0
 FAC species _____ x 3 = 0
 FACU species _____ x 4 = 0
 UPL species _____ x 5 = 0
 Column Totals: 0 (A) 0 (B)
 Prevalence Index = B/A = NaN

Hydrophytic Vegetation Indicators:
 1 - Rapid Test for Hydrophytic Vegetation
 2 - Dominance Test is >50%
 3 - Prevalence Index is ≤3.0¹
 4 - Morphological Adaptations¹ (Provide supporting data in Remarks or on a separate sheet)
 Problematic Hydrophytic Vegetation¹ (Explain)

¹Indicators of hydric soil and wetland hydrology must be present, unless disturbed or problematic.

Hydrophytic Vegetation Present? Yes No

Remarks:

SOIL

Sampling Point: 1a

Profile Description: (Describe to the depth needed to document the indicator or confirm the absence of indicators.)

Depth (inches)	Matrix		Redox Features				Texture	Remarks
	Color (moist)	%	Color (moist)	%	Type ¹	Loc ²		
0-6	2.5 YR 2.5/1	100					silt loam	
6-12	2.5 YR 2.5/1	65	5Y 4/4	35	C	M	loam	
12-14	2.5 YR 2.5/1	100					loam	
14+	7.5 YR 5/2	100					clay loam	

¹Type: C=Concentration, D=Depletion, RM=Reduced Matrix, CS=Covered or Coated Sand Grains. ²Location: PL=Pore Lining, M=Matrix.

Hydric Soil Indicators: (Applicable to all LRRs, unless otherwise noted.)

- | | |
|--|---|
| <input type="checkbox"/> Histosol (A1) | <input type="checkbox"/> Sandy Gleyed Matrix (S4) |
| <input type="checkbox"/> Histic Epipedon (A2) | <input type="checkbox"/> Sandy Redox (S5) |
| <input type="checkbox"/> Black Histic (A3) | <input type="checkbox"/> Stripped Matrix (S6) |
| <input type="checkbox"/> Hydrogen Sulfide (A4) | <input type="checkbox"/> Loamy Mucky Mineral (F1) |
| <input type="checkbox"/> Stratified Layers (A5) (LRR F) | <input type="checkbox"/> Loamy Gleyed Matrix (F2) |
| <input type="checkbox"/> 1 cm Muck (A9) (LRR F, G, H) | <input type="checkbox"/> Depleted Matrix (F3) |
| <input type="checkbox"/> Depleted Below Dark Surface (A11) | <input checked="" type="checkbox"/> Redox Dark Surface (F6) |
| <input type="checkbox"/> Thick Dark Surface (A12) | <input type="checkbox"/> Depleted Dark Surface (F7) |
| <input type="checkbox"/> Sandy Mucky Mineral (S1) | <input type="checkbox"/> Redox Depressions (F8) |
| <input type="checkbox"/> 2.5 cm Mucky Peat or Peat (S2) (LRR G, H) | <input type="checkbox"/> High Plains Depressions (F16) |
| <input type="checkbox"/> 5 cm Mucky Peat or Peat (S3) (LRR F) | |
- (MLRA 72 & 73 of LRR H)**

Indicators for Problematic Hydric Soils³:

- 1 cm Muck (A9) (LRR I, J)
- Coast Prairie Redox (A16) (LRR F, G, H)
- Dark Surface (S7) (LRR G)
- High Plains Depressions (F16)
- (LRR H outside of MLRA 72 & 73)**
- Reduced Vertic (F18)
- Red Parent Material (TF2)
- Very Shallow Dark Surface (TF12)
- Other (Explain in Remarks)

³Indicators of hydrophytic vegetation and wetland hydrology must be present, unless disturbed or problematic.

Restrictive Layer (if present):

Type: _____
Depth (inches): _____

Hydric Soil Present? Yes No

Remarks:

HYDROLOGY

Wetland Hydrology Indicators:

Primary Indicators (minimum of one required; check all that apply)

- | | |
|--|---|
| <input type="checkbox"/> Surface Water (A1) | <input type="checkbox"/> Salt Crust (B11) |
| <input type="checkbox"/> High Water Table (A2) | <input type="checkbox"/> Aquatic Invertebrates (B13) |
| <input type="checkbox"/> Saturation (A3) | <input type="checkbox"/> Hydrogen Sulfide Odor (C1) |
| <input type="checkbox"/> Water Marks (B1) | <input type="checkbox"/> Dry-Season Water Table (C2) |
| <input type="checkbox"/> Sediment Deposits (B2) | <input type="checkbox"/> Oxidized Rhizospheres on Living Roots (C3) |
| <input type="checkbox"/> Drift Deposits (B3) | (where not tilled) |
| <input type="checkbox"/> Algal Mat or Crust (B4) | <input type="checkbox"/> Presence of Reduced Iron (C4) |
| <input type="checkbox"/> Iron Deposits (B5) | <input type="checkbox"/> Thin Muck Surface (C7) |
| <input type="checkbox"/> Inundation Visible on Aerial Imagery (B7) | <input type="checkbox"/> Other (Explain in Remarks) |
| <input type="checkbox"/> Water-Stained Leaves (B9) | |

Secondary Indicators (minimum of two required)

- Surface Soil Cracks (B6)
- Sparsely Vegetated Concave Surface (B8)
- Drainage Patterns (B10)
- Oxidized Rhizospheres on Living Roots (C3)
- (where tilled)**
- Crayfish Burrows (C8)
- Saturation Visible on Aerial Imagery (C9)
- Geomorphic Position (D2)
- FAC-Neutral Test (D5)
- Frost-Heave Hummocks (D7) (LRR F)

Field Observations:

Surface Water Present? Yes No Depth (inches): _____
 Water Table Present? Yes No Depth (inches): _____
 Saturation Present? (includes capillary fringe) Yes No Depth (inches): _____

Wetland Hydrology Present? Yes No

Describe Recorded Data (stream gauge, monitoring well, aerial photos, previous inspections), if available:

Remarks:

WETLAND DETERMINATION DATA FORM – Great Plains Region

Project/Site: Rolette Wind Farm Development City/County: Rolette County Sampling Date: 6/23/14
 Applicant/Owner: Rolette Power Development, LLC State: ND Sampling Point: 1b
 Investigator(s): M. Boche, T. Naas Section, Township, Range: Sec. 19, T159N, R72W
 Landform (hillslope, terrace, etc.): Hillslope Local relief (concave, convex, none): Concave Slope (%): 15
 Subregion (LRR): F Lat: 48.576797°N Long: -99.998346°W Datum: NAD 83
 Soil Map Unit Name: _____ NWI classification: _____

Are climatic / hydrologic conditions on the site typical for this time of year? Yes No (If no, explain in Remarks.)
 Are Vegetation , Soil , or Hydrology significantly disturbed? Are "Normal Circumstances" present? Yes No
 Are Vegetation , Soil , or Hydrology naturally problematic? (If needed, explain any answers in Remarks.)

SUMMARY OF FINDINGS – Attach site map showing sampling point locations, transects, important features, etc.

Hydrophytic Vegetation Present? Yes <input type="checkbox"/> No <input checked="" type="checkbox"/> Hydric Soil Present? Yes <input checked="" type="checkbox"/> No <input type="checkbox"/> Wetland Hydrology Present? Yes <input type="checkbox"/> No <input checked="" type="checkbox"/>	Is the Sampled Area within a Wetland? Yes <input type="checkbox"/> No <input checked="" type="checkbox"/>
Remarks: _____	

VEGETATION – Use scientific names of plants.

Tree Stratum (Plot size: _____)	Absolute % Cover	Dominant Species?	Indicator Status	
1. _____	_____	_____	_____	
2. _____	_____	_____	_____	
3. _____	_____	_____	_____	
4. _____	_____	_____	_____	
0 = Total Cover				
Sapling/Shrub Stratum (Plot size: _____)				
1. _____	_____	_____	_____	
2. _____	_____	_____	_____	
3. _____	_____	_____	_____	
4. _____	_____	_____	_____	
5. _____	_____	_____	_____	
0 = Total Cover				
Herb Stratum (Plot size: <u>5 feet</u>)				
1. <u>Bromus inermis</u>	<u>100</u>	<u>Y</u>	<u>UPL</u>	
2. _____	_____	_____	_____	
3. _____	_____	_____	_____	
4. _____	_____	_____	_____	
5. _____	_____	_____	_____	
6. _____	_____	_____	_____	
7. _____	_____	_____	_____	
8. _____	_____	_____	_____	
9. _____	_____	_____	_____	
10. _____	_____	_____	_____	
100 = Total Cover				
Woody Vine Stratum (Plot size: _____)				
1. _____	_____	_____	_____	
2. _____	_____	_____	_____	
0 = Total Cover				
% Bare Ground in Herb Stratum <u>0</u>				

Dominance Test worksheet:
 Number of Dominant Species That Are OBL, FACW, or FAC (excluding FAC-): _____ (A)
 Total Number of Dominant Species Across All Strata: _____ (B)
 Percent of Dominant Species That Are OBL, FACW, or FAC: _____ (A/B)

Prevalence Index worksheet:
 Total % Cover of: _____ Multiply by: _____
 OBL species _____ x 1 = 0
 FACW species _____ x 2 = 0
 FAC species _____ x 3 = 0
 FACU species _____ x 4 = 0
 UPL species _____ x 5 = 0
 Column Totals: 0 (A) 0 (B)
 Prevalence Index = B/A = NaN

Hydrophytic Vegetation Indicators:
 1 - Rapid Test for Hydrophytic Vegetation
 2 - Dominance Test is >50%
 3 - Prevalence Index is ≤3.0¹
 4 - Morphological Adaptations¹ (Provide supporting data in Remarks or on a separate sheet)
 Problematic Hydrophytic Vegetation¹ (Explain)

¹Indicators of hydric soil and wetland hydrology must be present, unless disturbed or problematic.

Hydrophytic Vegetation Present? Yes No

Remarks: _____

SOIL

Sampling Point: 1b

Profile Description: (Describe to the depth needed to document the indicator or confirm the absence of indicators.)

Depth (inches)	Matrix		Redox Features				Texture	Remarks
	Color (moist)	%	Color (moist)	%	Type ¹	Loc ²		
0-10	10 YR 3/2	100					loam	
10-16+	10 YR 4/1	85	5 YR 4/6	15	C	PL	clay loam	

¹Type: C=Concentration, D=Depletion, RM=Reduced Matrix, CS=Covered or Coated Sand Grains. ²Location: PL=Pore Lining, M=Matrix.

Hydric Soil Indicators: (Applicable to all LRRs, unless otherwise noted.)

- | | |
|---|--|
| <input type="checkbox"/> Histosol (A1) | <input type="checkbox"/> Sandy Gleyed Matrix (S4) |
| <input type="checkbox"/> Histic Epipedon (A2) | <input type="checkbox"/> Sandy Redox (S5) |
| <input type="checkbox"/> Black Histic (A3) | <input type="checkbox"/> Stripped Matrix (S6) |
| <input type="checkbox"/> Hydrogen Sulfide (A4) | <input type="checkbox"/> Loamy Mucky Mineral (F1) |
| <input type="checkbox"/> Stratified Layers (A5) (LRR F) | <input type="checkbox"/> Loamy Gleyed Matrix (F2) |
| <input type="checkbox"/> 1 cm Muck (A9) (LRR F, G, H) | <input type="checkbox"/> Depleted Matrix (F3) |
| <input checked="" type="checkbox"/> Depleted Below Dark Surface (A11) | <input type="checkbox"/> Redox Dark Surface (F6) |
| <input type="checkbox"/> Thick Dark Surface (A12) | <input type="checkbox"/> Depleted Dark Surface (F7) |
| <input type="checkbox"/> Sandy Mucky Mineral (S1) | <input type="checkbox"/> Redox Depressions (F8) |
| <input type="checkbox"/> 2.5 cm Mucky Peat or Peat (S2) (LRR G, H) | <input type="checkbox"/> High Plains Depressions (F16) |
| <input type="checkbox"/> 5 cm Mucky Peat or Peat (S3) (LRR F) | |
- (MLRA 72 & 73 of LRR H)**

Indicators for Problematic Hydric Soils³:

- 1 cm Muck (A9) (LRR I, J)
- Coast Prairie Redox (A16) (LRR F, G, H)
- Dark Surface (S7) (LRR G)
- High Plains Depressions (F16)
- (LRR H outside of MLRA 72 & 73)**
- Reduced Vertic (F18)
- Red Parent Material (TF2)
- Very Shallow Dark Surface (TF12)
- Other (Explain in Remarks)

³Indicators of hydrophytic vegetation and wetland hydrology must be present, unless disturbed or problematic.

Restrictive Layer (if present):

Type: _____
Depth (inches): _____

Hydric Soil Present? Yes No

Remarks:

HYDROLOGY

Wetland Hydrology Indicators:

Primary Indicators (minimum of one required; check all that apply)

- | | |
|--|---|
| <input type="checkbox"/> Surface Water (A1) | <input type="checkbox"/> Salt Crust (B11) |
| <input type="checkbox"/> High Water Table (A2) | <input type="checkbox"/> Aquatic Invertebrates (B13) |
| <input type="checkbox"/> Saturation (A3) | <input type="checkbox"/> Hydrogen Sulfide Odor (C1) |
| <input type="checkbox"/> Water Marks (B1) | <input type="checkbox"/> Dry-Season Water Table (C2) |
| <input type="checkbox"/> Sediment Deposits (B2) | <input type="checkbox"/> Oxidized Rhizospheres on Living Roots (C3) |
| <input type="checkbox"/> Drift Deposits (B3) | (where not tilled) |
| <input type="checkbox"/> Algal Mat or Crust (B4) | <input type="checkbox"/> Presence of Reduced Iron (C4) |
| <input type="checkbox"/> Iron Deposits (B5) | <input type="checkbox"/> Thin Muck Surface (C7) |
| <input type="checkbox"/> Inundation Visible on Aerial Imagery (B7) | <input type="checkbox"/> Other (Explain in Remarks) |
| <input type="checkbox"/> Water-Stained Leaves (B9) | |

Secondary Indicators (minimum of two required)

- Surface Soil Cracks (B6)
- Sparsely Vegetated Concave Surface (B8)
- Drainage Patterns (B10)
- Oxidized Rhizospheres on Living Roots (C3)
- (where tilled)**
- Crayfish Burrows (C8)
- Saturation Visible on Aerial Imagery (C9)
- Geomorphic Position (D2)
- FAC-Neutral Test (D5)
- Frost-Heave Hummocks (D7) (LRR F)

Field Observations:

Surface Water Present? Yes No Depth (inches): _____
 Water Table Present? Yes No Depth (inches): _____
 Saturation Present? Yes No Depth (inches): _____
 (includes capillary fringe)

Wetland Hydrology Present? Yes No

Describe Recorded Data (stream gauge, monitoring well, aerial photos, previous inspections), if available:

Remarks:

WETLAND DETERMINATION DATA FORM – Great Plains Region

Project/Site: Rolette Wind Farm Development City/County: Rolette County Sampling Date: 6/23/14
 Applicant/Owner: Rolette Power Development, LLC State: ND Sampling Point: 2a
 Investigator(s): M. Boche, T. Naas Section, Township, Range: Sec. 29, T159N, R72W
 Landform (hillslope, terrace, etc.): Basin Local relief (concave, convex, none): Concave Slope (%): 5
 Subregion (LRR): F Lat: 48.567544°N Long: -99.981868°W Datum: NAD 83
 Soil Map Unit Name: _____ NWI classification: PEMA

Are climatic / hydrologic conditions on the site typical for this time of year? Yes No (If no, explain in Remarks.)
 Are Vegetation , Soil , or Hydrology significantly disturbed? Are "Normal Circumstances" present? Yes No
 Are Vegetation , Soil , or Hydrology naturally problematic? (If needed, explain any answers in Remarks.)

SUMMARY OF FINDINGS – Attach site map showing sampling point locations, transects, important features, etc.

Hydrophytic Vegetation Present? Yes <input checked="" type="checkbox"/> No <input type="checkbox"/> Hydric Soil Present? Yes <input checked="" type="checkbox"/> No <input type="checkbox"/> Wetland Hydrology Present? Yes <input checked="" type="checkbox"/> No <input type="checkbox"/>	Is the Sampled Area within a Wetland? Yes <input checked="" type="checkbox"/> No <input type="checkbox"/>
Remarks: Previously cropped.	

VEGETATION – Use scientific names of plants.

Tree Stratum (Plot size: _____)	Absolute % Cover	Dominant Species?	Indicator Status	
1. _____	_____	_____	_____	
2. _____	_____	_____	_____	
3. _____	_____	_____	_____	
4. _____	_____	_____	_____	
0 = Total Cover				
Sapling/Shrub Stratum (Plot size: _____)				
1. _____	_____	_____	_____	
2. _____	_____	_____	_____	
3. _____	_____	_____	_____	
4. _____	_____	_____	_____	
5. _____	_____	_____	_____	
0 = Total Cover				
Herb Stratum (Plot size: <u>5 feet</u>)				
1. <u>Eleocharis acicularis</u>	<u>30</u>	<u>Y</u>	<u>OBL</u>	
2. <u>Typha spp.</u>	<u>20</u>	<u>Y</u>	<u>OBL</u>	
3. <u>Equisetum laevigatum</u>	<u>10</u>	<u>N</u>	<u>FAC</u>	
4. <u>Rumex occidentalis</u>	<u>10</u>	<u>N</u>	<u>OBL</u>	
5. <u>Echinochloa muricata</u>	<u>10</u>	<u>N</u>	<u>FACW</u>	
6. _____	_____	_____	_____	
7. _____	_____	_____	_____	
8. _____	_____	_____	_____	
9. _____	_____	_____	_____	
10. _____	_____	_____	_____	
80 = Total Cover				
Woody Vine Stratum (Plot size: _____)				
1. _____	_____	_____	_____	
2. _____	_____	_____	_____	
0 = Total Cover				
% Bare Ground in Herb Stratum <u>20</u>				

Dominance Test worksheet:
 Number of Dominant Species That Are OBL, FACW, or FAC (excluding FAC-): _____ (A)
 Total Number of Dominant Species Across All Strata: _____ (B)
 Percent of Dominant Species That Are OBL, FACW, or FAC: _____ (A/B)

Prevalence Index worksheet:
 Total % Cover of: _____ Multiply by: _____
 OBL species _____ x 1 = 0
 FACW species _____ x 2 = 0
 FAC species _____ x 3 = 0
 FACU species _____ x 4 = 0
 UPL species _____ x 5 = 0
 Column Totals: 0 (A) 0 (B)
 Prevalence Index = B/A = NaN

Hydrophytic Vegetation Indicators:
 1 - Rapid Test for Hydrophytic Vegetation
 2 - Dominance Test is >50%
 3 - Prevalence Index is ≤3.0¹
 4 - Morphological Adaptations¹ (Provide supporting data in Remarks or on a separate sheet)
 Problematic Hydrophytic Vegetation¹ (Explain)

¹Indicators of hydric soil and wetland hydrology must be present, unless disturbed or problematic.

Hydrophytic Vegetation Present? Yes No

Remarks:

SOIL

Sampling Point: 2a

Profile Description: (Describe to the depth needed to document the indicator or confirm the absence of indicators.)

Depth (inches)	Matrix		Redox Features				Texture	Remarks
	Color (moist)	%	Color (moist)	%	Type ¹	Loc ²		
0-6	10 YR 2/1	95	5 YR 4/6	5	C	M	CL	
6-14+	5 Y 4/1	95	5 YR 4/6	5	C	M	SaCL	

¹Type: C=Concentration, D=Depletion, RM=Reduced Matrix, CS=Covered or Coated Sand Grains. ²Location: PL=Pore Lining, M=Matrix.

Hydric Soil Indicators: (Applicable to all LRRs, unless otherwise noted.)

- | | |
|---|---|
| <input type="checkbox"/> Histosol (A1) | <input type="checkbox"/> Sandy Gleyed Matrix (S4) |
| <input type="checkbox"/> Histic Epipedon (A2) | <input type="checkbox"/> Sandy Redox (S5) |
| <input type="checkbox"/> Black Histic (A3) | <input type="checkbox"/> Stripped Matrix (S6) |
| <input type="checkbox"/> Hydrogen Sulfide (A4) | <input type="checkbox"/> Loamy Mucky Mineral (F1) |
| <input type="checkbox"/> Stratified Layers (A5) (LRR F) | <input type="checkbox"/> Loamy Gleyed Matrix (F2) |
| <input type="checkbox"/> 1 cm Muck (A9) (LRR F, G, H) | <input checked="" type="checkbox"/> Depleted Matrix (F3) |
| <input checked="" type="checkbox"/> Depleted Below Dark Surface (A11) | <input checked="" type="checkbox"/> Redox Dark Surface (F6) |
| <input type="checkbox"/> Thick Dark Surface (A12) | <input type="checkbox"/> Depleted Dark Surface (F7) |
| <input type="checkbox"/> Sandy Mucky Mineral (S1) | <input type="checkbox"/> Redox Depressions (F8) |
| <input type="checkbox"/> 2.5 cm Mucky Peat or Peat (S2) (LRR G, H) | <input type="checkbox"/> High Plains Depressions (F16) |
| <input type="checkbox"/> 5 cm Mucky Peat or Peat (S3) (LRR F) | (MLRA 72 & 73 of LRR H) |

Indicators for Problematic Hydric Soils³:

- 1 cm Muck (A9) (LRR I, J)
- Coast Prairie Redox (A16) (LRR F, G, H)
- Dark Surface (S7) (LRR G)
- High Plains Depressions (F16)
- (LRR H outside of MLRA 72 & 73)**
- Reduced Vertic (F18)
- Red Parent Material (TF2)
- Very Shallow Dark Surface (TF12)
- Other (Explain in Remarks)

³Indicators of hydrophytic vegetation and wetland hydrology must be present, unless disturbed or problematic.

Restrictive Layer (if present):

Type: _____
Depth (inches): _____

Hydric Soil Present? Yes No

Remarks:

HYDROLOGY

Wetland Hydrology Indicators:

Primary Indicators (minimum of one required; check all that apply)

- | | |
|--|---|
| <input type="checkbox"/> Surface Water (A1) | <input type="checkbox"/> Salt Crust (B11) |
| <input type="checkbox"/> High Water Table (A2) | <input type="checkbox"/> Aquatic Invertebrates (B13) |
| <input type="checkbox"/> Saturation (A3) | <input type="checkbox"/> Hydrogen Sulfide Odor (C1) |
| <input type="checkbox"/> Water Marks (B1) | <input type="checkbox"/> Dry-Season Water Table (C2) |
| <input type="checkbox"/> Sediment Deposits (B2) | <input type="checkbox"/> Oxidized Rhizospheres on Living Roots (C3) |
| <input type="checkbox"/> Drift Deposits (B3) | (where not tilled) |
| <input type="checkbox"/> Algal Mat or Crust (B4) | <input type="checkbox"/> Presence of Reduced Iron (C4) |
| <input type="checkbox"/> Iron Deposits (B5) | <input type="checkbox"/> Thin Muck Surface (C7) |
| <input type="checkbox"/> Inundation Visible on Aerial Imagery (B7) | <input type="checkbox"/> Other (Explain in Remarks) |
| <input type="checkbox"/> Water-Stained Leaves (B9) | |

Secondary Indicators (minimum of two required)

- Surface Soil Cracks (B6)
- Sparsely Vegetated Concave Surface (B8)
- Drainage Patterns (B10)
- Oxidized Rhizospheres on Living Roots (C3)
- (where tilled)**
- Crayfish Burrows (C8)
- Saturation Visible on Aerial Imagery (C9)
- Geomorphic Position (D2)
- FAC-Neutral Test (D5)
- Frost-Heave Hummocks (D7) (LRR F)

Field Observations:

Surface Water Present? Yes No Depth (inches): _____
 Water Table Present? Yes No Depth (inches): _____
 Saturation Present? (includes capillary fringe) Yes No Depth (inches): _____

Wetland Hydrology Present? Yes No

Describe Recorded Data (stream gauge, monitoring well, aerial photos, previous inspections), if available:

Remarks:

WETLAND DETERMINATION DATA FORM – Great Plains Region

Project/Site: Rolette Wind Farm Development City/County: Rolette County Sampling Date: 6/23/14
 Applicant/Owner: Rolette Power Development, LLC State: ND Sampling Point: 2b
 Investigator(s): M. Boche, T. Naas Section, Township, Range: Sec. 29, T159N, R72W
 Landform (hillslope, terrace, etc.): hillslope Local relief (concave, convex, none): Concave Slope (%): 15
 Subregion (LRR): F Lat: 48.567611°N Long: -99.981843°W Datum: NAD 83
 Soil Map Unit Name: _____ NWI classification: _____

Are climatic / hydrologic conditions on the site typical for this time of year? Yes No (If no, explain in Remarks.)
 Are Vegetation , Soil , or Hydrology significantly disturbed? Are "Normal Circumstances" present? Yes No
 Are Vegetation , Soil , or Hydrology naturally problematic? (If needed, explain any answers in Remarks.)

SUMMARY OF FINDINGS – Attach site map showing sampling point locations, transects, important features, etc.

Hydrophytic Vegetation Present? Yes <input type="checkbox"/> No <input checked="" type="checkbox"/> Hydric Soil Present? Yes <input type="checkbox"/> No <input checked="" type="checkbox"/> Wetland Hydrology Present? Yes <input type="checkbox"/> No <input checked="" type="checkbox"/>	Is the Sampled Area within a Wetland? Yes <input type="checkbox"/> No <input checked="" type="checkbox"/>
Remarks: Cropped.	

VEGETATION – Use scientific names of plants.

Tree Stratum (Plot size: _____)	Absolute % Cover	Dominant Species?	Indicator Status	
1. _____	_____	_____	_____	
2. _____	_____	_____	_____	
3. _____	_____	_____	_____	
4. _____	_____	_____	_____	
0 = Total Cover				
Sapling/Shrub Stratum (Plot size: _____)				
1. _____	_____	_____	_____	
2. _____	_____	_____	_____	
3. _____	_____	_____	_____	
4. _____	_____	_____	_____	
5. _____	_____	_____	_____	
0 = Total Cover				
Herb Stratum (Plot size: <u>5 feet</u>)				
1. <u>Brassica napus</u>	<u>20</u>	<u>Y</u>	<u>UPL</u>	
2. _____	_____	_____	_____	
3. _____	_____	_____	_____	
4. _____	_____	_____	_____	
5. _____	_____	_____	_____	
6. _____	_____	_____	_____	
7. _____	_____	_____	_____	
8. _____	_____	_____	_____	
9. _____	_____	_____	_____	
10. _____	_____	_____	_____	
20 = Total Cover				
Woody Vine Stratum (Plot size: _____)				
1. _____	_____	_____	_____	
2. _____	_____	_____	_____	
0 = Total Cover				
% Bare Ground in Herb Stratum <u>80</u>				

Dominance Test worksheet:
 Number of Dominant Species That Are OBL, FACW, or FAC (excluding FAC-): _____ (A)
 Total Number of Dominant Species Across All Strata: _____ (B)
 Percent of Dominant Species That Are OBL, FACW, or FAC: _____ (A/B)

Prevalence Index worksheet:
 Total % Cover of: _____ Multiply by: _____
 OBL species _____ x 1 = 0
 FACW species _____ x 2 = 0
 FAC species _____ x 3 = 0
 FACU species _____ x 4 = 0
 UPL species _____ x 5 = 0
 Column Totals: 0 (A) 0 (B)
 Prevalence Index = B/A = NaN

Hydrophytic Vegetation Indicators:
 1 - Rapid Test for Hydrophytic Vegetation
 2 - Dominance Test is >50%
 3 - Prevalence Index is ≤3.0¹
 4 - Morphological Adaptations¹ (Provide supporting data in Remarks or on a separate sheet)
 Problematic Hydrophytic Vegetation¹ (Explain)

¹Indicators of hydric soil and wetland hydrology must be present, unless disturbed or problematic.

Hydrophytic Vegetation Present? Yes No

Remarks:

SOIL

Sampling Point: 2b

Profile Description: (Describe to the depth needed to document the indicator or confirm the absence of indicators.)

Depth (inches)	Matrix		Redox Features				Texture	Remarks
	Color (moist)	%	Color (moist)	%	Type ¹	Loc ²		
0-8	10 YR 2/1	100					CL	
8-14+	10 YR 3/2	100					SaCL	

¹Type: C=Concentration, D=Depletion, RM=Reduced Matrix, CS=Covered or Coated Sand Grains. ²Location: PL=Pore Lining, M=Matrix.

Hydric Soil Indicators: (Applicable to all LRRs, unless otherwise noted.)

- | | |
|--|--|
| <input type="checkbox"/> Histosol (A1) | <input type="checkbox"/> Sandy Gleyed Matrix (S4) |
| <input type="checkbox"/> Histic Epipedon (A2) | <input type="checkbox"/> Sandy Redox (S5) |
| <input type="checkbox"/> Black Histic (A3) | <input type="checkbox"/> Stripped Matrix (S6) |
| <input type="checkbox"/> Hydrogen Sulfide (A4) | <input type="checkbox"/> Loamy Mucky Mineral (F1) |
| <input type="checkbox"/> Stratified Layers (A5) (LRR F) | <input type="checkbox"/> Loamy Gleyed Matrix (F2) |
| <input type="checkbox"/> 1 cm Muck (A9) (LRR F, G, H) | <input type="checkbox"/> Depleted Matrix (F3) |
| <input type="checkbox"/> Depleted Below Dark Surface (A11) | <input type="checkbox"/> Redox Dark Surface (F6) |
| <input type="checkbox"/> Thick Dark Surface (A12) | <input type="checkbox"/> Depleted Dark Surface (F7) |
| <input type="checkbox"/> Sandy Mucky Mineral (S1) | <input type="checkbox"/> Redox Depressions (F8) |
| <input type="checkbox"/> 2.5 cm Mucky Peat or Peat (S2) (LRR G, H) | <input type="checkbox"/> High Plains Depressions (F16) |
| <input type="checkbox"/> 5 cm Mucky Peat or Peat (S3) (LRR F) | |
- (MLRA 72 & 73 of LRR H)**

Indicators for Problematic Hydric Soils³:

- 1 cm Muck (A9) (LRR I, J)
- Coast Prairie Redox (A16) (LRR F, G, H)
- Dark Surface (S7) (LRR G)
- High Plains Depressions (F16)
- (LRR H outside of MLRA 72 & 73)**
- Reduced Vertic (F18)
- Red Parent Material (TF2)
- Very Shallow Dark Surface (TF12)
- Other (Explain in Remarks)

³Indicators of hydrophytic vegetation and wetland hydrology must be present, unless disturbed or problematic.

Restrictive Layer (if present):

Type: _____
 Depth (inches): _____

Hydric Soil Present? Yes No

Remarks:

HYDROLOGY

Wetland Hydrology Indicators:

Primary Indicators (minimum of one required; check all that apply)

- | | |
|--|---|
| <input type="checkbox"/> Surface Water (A1) | <input type="checkbox"/> Salt Crust (B11) |
| <input type="checkbox"/> High Water Table (A2) | <input type="checkbox"/> Aquatic Invertebrates (B13) |
| <input type="checkbox"/> Saturation (A3) | <input type="checkbox"/> Hydrogen Sulfide Odor (C1) |
| <input type="checkbox"/> Water Marks (B1) | <input type="checkbox"/> Dry-Season Water Table (C2) |
| <input type="checkbox"/> Sediment Deposits (B2) | <input type="checkbox"/> Oxidized Rhizospheres on Living Roots (C3) |
| <input type="checkbox"/> Drift Deposits (B3) | (where not tilled) |
| <input type="checkbox"/> Algal Mat or Crust (B4) | <input type="checkbox"/> Presence of Reduced Iron (C4) |
| <input type="checkbox"/> Iron Deposits (B5) | <input type="checkbox"/> Thin Muck Surface (C7) |
| <input type="checkbox"/> Inundation Visible on Aerial Imagery (B7) | <input type="checkbox"/> Other (Explain in Remarks) |
| <input type="checkbox"/> Water-Stained Leaves (B9) | |

Secondary Indicators (minimum of two required)

- Surface Soil Cracks (B6)
- Sparsely Vegetated Concave Surface (B8)
- Drainage Patterns (B10)
- Oxidized Rhizospheres on Living Roots (C3)
- (where tilled)**
- Crayfish Burrows (C8)
- Saturation Visible on Aerial Imagery (C9)
- Geomorphic Position (D2)
- FAC-Neutral Test (D5)
- Frost-Heave Hummocks (D7) (LRR F)

Field Observations:

Surface Water Present? Yes No Depth (inches): _____
 Water Table Present? Yes No Depth (inches): _____
 Saturation Present? (includes capillary fringe) Yes No Depth (inches): _____

Wetland Hydrology Present? Yes No

Describe Recorded Data (stream gauge, monitoring well, aerial photos, previous inspections), if available:

Remarks:

WETLAND DETERMINATION DATA FORM – Great Plains Region

Project/Site: Rolette Wind Farm Development City/County: Rolette County Sampling Date: 6/23/14
 Applicant/Owner: Rolette Power Development, LLC State: ND Sampling Point: 3a
 Investigator(s): M. Boche, T. Naas Section, Township, Range: Sec. 27, T159N, R72W
 Landform (hillslope, terrace, etc.): Basin Local relief (concave, convex, none): Concave Slope (%): 5
 Subregion (LRR): F Lat: 48.568161°N Long: -99.942590°W Datum: NAD 83
 Soil Map Unit Name: _____ NWI classification: PEMH

Are climatic / hydrologic conditions on the site typical for this time of year? Yes No (If no, explain in Remarks.)
 Are Vegetation , Soil , or Hydrology significantly disturbed? Are "Normal Circumstances" present? Yes No
 Are Vegetation , Soil , or Hydrology naturally problematic? (If needed, explain any answers in Remarks.)

SUMMARY OF FINDINGS – Attach site map showing sampling point locations, transects, important features, etc.

Hydrophytic Vegetation Present? Yes <input checked="" type="checkbox"/> No <input type="checkbox"/> Hydric Soil Present? Yes <input checked="" type="checkbox"/> No <input type="checkbox"/> Wetland Hydrology Present? Yes <input checked="" type="checkbox"/> No <input type="checkbox"/>	Is the Sampled Area within a Wetland? Yes <input checked="" type="checkbox"/> No <input type="checkbox"/>
Remarks: _____	

VEGETATION – Use scientific names of plants.

Tree Stratum (Plot size: _____)	Absolute % Cover	Dominant Species?	Indicator Status	Dominance Test worksheet:														
1. _____	_____	_____	_____	Number of Dominant Species That Are OBL, FACW, or FAC (excluding FAC-): _____ (A) Total Number of Dominant Species Across All Strata: _____ (B) Percent of Dominant Species That Are OBL, FACW, or FAC: _____ (A/B)														
2. _____	_____	_____	_____															
3. _____	_____	_____	_____															
4. _____	_____	_____	_____															
0 = Total Cover				Prevalence Index worksheet: <table style="width: 100%; border-collapse: collapse;"> <tr> <td style="width: 50%;">Total % Cover of:</td> <td style="width: 50%;">Multiply by:</td> </tr> <tr> <td>OBL species 0</td> <td>x 1 = 0</td> </tr> <tr> <td>FACW species 0</td> <td>x 2 = 0</td> </tr> <tr> <td>FAC species 0</td> <td>x 3 = 0</td> </tr> <tr> <td>FACU species 0</td> <td>x 4 = 0</td> </tr> <tr> <td>UPL species _____</td> <td>x 5 = 0</td> </tr> <tr> <td>Column Totals: 0 (A)</td> <td>0 (B)</td> </tr> </table> Prevalence Index = B/A = <u>NaN</u>	Total % Cover of:	Multiply by:	OBL species 0	x 1 = 0	FACW species 0	x 2 = 0	FAC species 0	x 3 = 0	FACU species 0	x 4 = 0	UPL species _____	x 5 = 0	Column Totals: 0 (A)	0 (B)
Total % Cover of:	Multiply by:																	
OBL species 0	x 1 = 0																	
FACW species 0	x 2 = 0																	
FAC species 0	x 3 = 0																	
FACU species 0	x 4 = 0																	
UPL species _____	x 5 = 0																	
Column Totals: 0 (A)	0 (B)																	
Sapling/Shrub Stratum (Plot size: _____)																		
1. _____	_____	_____	_____															
2. _____	_____	_____	_____															
3. _____	_____	_____	_____															
4. _____	_____	_____	_____															
5. _____	_____	_____	_____															
0 = Total Cover																		
Herb Stratum (Plot size: 5 feet)																		
1. <u>Typha spp.</u>	50	Y	OBL															
2. _____	_____	_____	_____															
3. _____	_____	_____	_____															
4. _____	_____	_____	_____															
5. _____	_____	_____	_____															
6. _____	_____	_____	_____															
7. _____	_____	_____	_____															
8. _____	_____	_____	_____															
9. _____	_____	_____	_____															
10. _____	_____	_____	_____															
50 = Total Cover																		
Woody Vine Stratum (Plot size: _____)																		
1. _____	_____	_____	_____															
2. _____	_____	_____	_____															
0 = Total Cover																		
% Bare Ground in Herb Stratum <u>50</u>																		
Hydrophytic Vegetation Indicators: <input checked="" type="checkbox"/> 1 - Rapid Test for Hydrophytic Vegetation <input type="checkbox"/> 2 - Dominance Test is >50% <input type="checkbox"/> 3 - Prevalence Index is ≤3.0 ¹ <input type="checkbox"/> 4 - Morphological Adaptations ¹ (Provide supporting data in Remarks or on a separate sheet) <input type="checkbox"/> Problematic Hydrophytic Vegetation ¹ (Explain)																		
¹ Indicators of hydric soil and wetland hydrology must be present, unless disturbed or problematic.																		
Hydrophytic Vegetation Present? Yes <input checked="" type="checkbox"/> No <input type="checkbox"/>																		
Remarks: _____																		

SOIL

Sampling Point: 3a

Profile Description: (Describe to the depth needed to document the indicator or confirm the absence of indicators.)

Depth (inches)	Matrix		Redox Features				Texture	Remarks
	Color (moist)	%	Color (moist)	%	Type ¹	Loc ²		
0-9	10 YR 2/1	100					sandy loam	
9-12	G1 2.5/N	100					clay loam	
12-19	2.5 Y 5/1	100					clay	

¹Type: C=Concentration, D=Depletion, RM=Reduced Matrix, CS=Covered or Coated Sand Grains. ²Location: PL=Pore Lining, M=Matrix.

Hydric Soil Indicators: (Applicable to all LRRs, unless otherwise noted.)

- | | |
|--|--|
| <input type="checkbox"/> Histosol (A1) | <input type="checkbox"/> Sandy Gleyed Matrix (S4) |
| <input type="checkbox"/> Histic Epipedon (A2) | <input type="checkbox"/> Sandy Redox (S5) |
| <input type="checkbox"/> Black Histic (A3) | <input type="checkbox"/> Stripped Matrix (S6) |
| <input type="checkbox"/> Hydrogen Sulfide (A4) | <input type="checkbox"/> Loamy Mucky Mineral (F1) |
| <input type="checkbox"/> Stratified Layers (A5) (LRR F) | <input type="checkbox"/> Loamy Gleyed Matrix (F2) |
| <input type="checkbox"/> 1 cm Muck (A9) (LRR F, G, H) | <input type="checkbox"/> Depleted Matrix (F3) |
| <input type="checkbox"/> Depleted Below Dark Surface (A11) | <input type="checkbox"/> Redox Dark Surface (F6) |
| <input checked="" type="checkbox"/> Thick Dark Surface (A12) | <input type="checkbox"/> Depleted Dark Surface (F7) |
| <input type="checkbox"/> Sandy Mucky Mineral (S1) | <input type="checkbox"/> Redox Depressions (F8) |
| <input type="checkbox"/> 2.5 cm Mucky Peat or Peat (S2) (LRR G, H) | <input type="checkbox"/> High Plains Depressions (F16) |
| <input type="checkbox"/> 5 cm Mucky Peat or Peat (S3) (LRR F) | |
- (MLRA 72 & 73 of LRR H)**

Indicators for Problematic Hydric Soils³:

- 1 cm Muck (A9) (LRR I, J)
- Coast Prairie Redox (A16) (LRR F, G, H)
- Dark Surface (S7) (LRR G)
- High Plains Depressions (F16)
- (LRR H outside of MLRA 72 & 73)**
- Reduced Vertic (F18)
- Red Parent Material (TF2)
- Very Shallow Dark Surface (TF12)
- Other (Explain in Remarks)

³Indicators of hydrophytic vegetation and wetland hydrology must be present, unless disturbed or problematic.

Restrictive Layer (if present):

Type: _____
Depth (inches): _____

Hydric Soil Present? Yes No

Remarks:

HYDROLOGY

Wetland Hydrology Indicators:

Primary Indicators (minimum of one required; check all that apply)

- | | |
|--|---|
| <input type="checkbox"/> Surface Water (A1) | <input type="checkbox"/> Salt Crust (B11) |
| <input type="checkbox"/> High Water Table (A2) | <input type="checkbox"/> Aquatic Invertebrates (B13) |
| <input type="checkbox"/> Saturation (A3) | <input type="checkbox"/> Hydrogen Sulfide Odor (C1) |
| <input type="checkbox"/> Water Marks (B1) | <input type="checkbox"/> Dry-Season Water Table (C2) |
| <input type="checkbox"/> Sediment Deposits (B2) | <input type="checkbox"/> Oxidized Rhizospheres on Living Roots (C3) |
| <input type="checkbox"/> Drift Deposits (B3) | (where not tilled) |
| <input type="checkbox"/> Algal Mat or Crust (B4) | <input type="checkbox"/> Presence of Reduced Iron (C4) |
| <input type="checkbox"/> Iron Deposits (B5) | <input type="checkbox"/> Thin Muck Surface (C7) |
| <input type="checkbox"/> Inundation Visible on Aerial Imagery (B7) | <input type="checkbox"/> Other (Explain in Remarks) |
| <input type="checkbox"/> Water-Stained Leaves (B9) | |

Secondary Indicators (minimum of two required)

- Surface Soil Cracks (B6)
- Sparsely Vegetated Concave Surface (B8)
- Drainage Patterns (B10)
- Oxidized Rhizospheres on Living Roots (C3)
- (where tilled)**
- Crayfish Burrows (C8)
- Saturation Visible on Aerial Imagery (C9)
- Geomorphic Position (D2)
- FAC-Neutral Test (D5)
- Frost-Heave Hummocks (D7) (LRR F)

Field Observations:

Surface Water Present? Yes No Depth (inches): _____
 Water Table Present? Yes No Depth (inches): _____
 Saturation Present? (includes capillary fringe) Yes No Depth (inches): _____

Wetland Hydrology Present? Yes No

Describe Recorded Data (stream gauge, monitoring well, aerial photos, previous inspections), if available:

Remarks:

WETLAND DETERMINATION DATA FORM – Great Plains Region

Project/Site: Rolette Wind Farm Development City/County: Rolette County Sampling Date: 6/23/14
 Applicant/Owner: Rolette Power Development, LLC State: ND Sampling Point: 3b
 Investigator(s): M. Boche, T. Naas Section, Township, Range: Sec. 27, T259N, R72W
 Landform (hillslope, terrace, etc.): Hillslope Local relief (concave, convex, none): Concave Slope (%): 10
 Subregion (LRR): F Lat: 48.568138°N Long: -99.942641°W Datum: NAD 83
 Soil Map Unit Name: _____ NWI classification: _____

Are climatic / hydrologic conditions on the site typical for this time of year? Yes No (If no, explain in Remarks.)
 Are Vegetation , Soil , or Hydrology significantly disturbed? Are "Normal Circumstances" present? Yes No
 Are Vegetation , Soil , or Hydrology naturally problematic? (If needed, explain any answers in Remarks.)

SUMMARY OF FINDINGS – Attach site map showing sampling point locations, transects, important features, etc.

Hydrophytic Vegetation Present? Yes <input type="checkbox"/> No <input checked="" type="checkbox"/> Hydric Soil Present? Yes <input type="checkbox"/> No <input checked="" type="checkbox"/> Wetland Hydrology Present? Yes <input type="checkbox"/> No <input checked="" type="checkbox"/>	Is the Sampled Area within a Wetland? Yes <input type="checkbox"/> No <input checked="" type="checkbox"/>
Remarks: Cropped.	

VEGETATION – Use scientific names of plants.

Tree Stratum (Plot size: _____)	Absolute % Cover	Dominant Species?	Indicator Status	
1. _____	_____	_____	_____	
2. _____	_____	_____	_____	
3. _____	_____	_____	_____	
4. _____	_____	_____	_____	
0 = Total Cover				
Sapling/Shrub Stratum (Plot size: _____)				
1. _____	_____	_____	_____	
2. _____	_____	_____	_____	
3. _____	_____	_____	_____	
4. _____	_____	_____	_____	
5. _____	_____	_____	_____	
0 = Total Cover				
Herb Stratum (Plot size: <u>5 feet</u>)				
1. <u>Linum usitatissimum</u>	<u>80</u>	<u>Y</u>	<u>UPL</u>	
2. _____	_____	_____	_____	
3. _____	_____	_____	_____	
4. _____	_____	_____	_____	
5. _____	_____	_____	_____	
6. _____	_____	_____	_____	
7. _____	_____	_____	_____	
8. _____	_____	_____	_____	
9. _____	_____	_____	_____	
10. _____	_____	_____	_____	
80 = Total Cover				
Woody Vine Stratum (Plot size: _____)				
1. _____	_____	_____	_____	
2. _____	_____	_____	_____	
0 = Total Cover				
% Bare Ground in Herb Stratum <u>20</u>				

Dominance Test worksheet:
 Number of Dominant Species That Are OBL, FACW, or FAC (excluding FAC-): _____ (A)
 Total Number of Dominant Species Across All Strata: _____ (B)
 Percent of Dominant Species That Are OBL, FACW, or FAC: _____ (A/B)

Prevalence Index worksheet:
 Total % Cover of: _____ Multiply by: _____
 OBL species _____ x 1 = 0
 FACW species _____ x 2 = 0
 FAC species _____ x 3 = 0
 FACU species _____ x 4 = 0
 UPL species _____ x 5 = 0
 Column Totals: 0 (A) 0 (B)
 Prevalence Index = B/A = NaN

Hydrophytic Vegetation Indicators:
 1 - Rapid Test for Hydrophytic Vegetation
 2 - Dominance Test is >50%
 3 - Prevalence Index is ≤3.0¹
 4 - Morphological Adaptations¹ (Provide supporting data in Remarks or on a separate sheet)
 Problematic Hydrophytic Vegetation¹ (Explain)

¹Indicators of hydric soil and wetland hydrology must be present, unless disturbed or problematic.

Hydrophytic Vegetation Present? Yes No

Remarks:

SOIL

Sampling Point: 3b

Profile Description: (Describe to the depth needed to document the indicator or confirm the absence of indicators.)

Depth (inches)	Matrix		Redox Features				Texture	Remarks
	Color (moist)	%	Color (moist)	%	Type ¹	Loc ²		
0-6	10 YR 3/1	100					loamy sand	
6-20	10 YR 2/1	100					sandy loam	
20+	5 Y 6/4	100					clay	

¹Type: C=Concentration, D=Depletion, RM=Reduced Matrix, CS=Covered or Coated Sand Grains. ²Location: PL=Pore Lining, M=Matrix.

Hydric Soil Indicators: (Applicable to all LRRs, unless otherwise noted.)

- | | |
|--|--|
| <input type="checkbox"/> Histosol (A1) | <input type="checkbox"/> Sandy Gleyed Matrix (S4) |
| <input type="checkbox"/> Histic Epipedon (A2) | <input type="checkbox"/> Sandy Redox (S5) |
| <input type="checkbox"/> Black Histic (A3) | <input type="checkbox"/> Stripped Matrix (S6) |
| <input type="checkbox"/> Hydrogen Sulfide (A4) | <input type="checkbox"/> Loamy Mucky Mineral (F1) |
| <input type="checkbox"/> Stratified Layers (A5) (LRR F) | <input type="checkbox"/> Loamy Gleyed Matrix (F2) |
| <input type="checkbox"/> 1 cm Muck (A9) (LRR F, G, H) | <input type="checkbox"/> Depleted Matrix (F3) |
| <input type="checkbox"/> Depleted Below Dark Surface (A11) | <input type="checkbox"/> Redox Dark Surface (F6) |
| <input type="checkbox"/> Thick Dark Surface (A12) | <input type="checkbox"/> Depleted Dark Surface (F7) |
| <input type="checkbox"/> Sandy Mucky Mineral (S1) | <input type="checkbox"/> Redox Depressions (F8) |
| <input type="checkbox"/> 2.5 cm Mucky Peat or Peat (S2) (LRR G, H) | <input type="checkbox"/> High Plains Depressions (F16) |
| <input type="checkbox"/> 5 cm Mucky Peat or Peat (S3) (LRR F) | |
- (MLRA 72 & 73 of LRR H)**

Indicators for Problematic Hydric Soils³:

- 1 cm Muck (A9) (LRR I, J)
- Coast Prairie Redox (A16) (LRR F, G, H)
- Dark Surface (S7) (LRR G)
- High Plains Depressions (F16)
- (LRR H outside of MLRA 72 & 73)**
- Reduced Vertic (F18)
- Red Parent Material (TF2)
- Very Shallow Dark Surface (TF12)
- Other (Explain in Remarks)

³Indicators of hydrophytic vegetation and wetland hydrology must be present, unless disturbed or problematic.

Restrictive Layer (if present):

Type: _____
Depth (inches): _____

Hydric Soil Present? Yes No

Remarks:

HYDROLOGY

Wetland Hydrology Indicators:

Primary Indicators (minimum of one required; check all that apply)

- | | |
|--|---|
| <input type="checkbox"/> Surface Water (A1) | <input type="checkbox"/> Salt Crust (B11) |
| <input type="checkbox"/> High Water Table (A2) | <input type="checkbox"/> Aquatic Invertebrates (B13) |
| <input type="checkbox"/> Saturation (A3) | <input type="checkbox"/> Hydrogen Sulfide Odor (C1) |
| <input type="checkbox"/> Water Marks (B1) | <input type="checkbox"/> Dry-Season Water Table (C2) |
| <input type="checkbox"/> Sediment Deposits (B2) | <input type="checkbox"/> Oxidized Rhizospheres on Living Roots (C3) |
| <input type="checkbox"/> Drift Deposits (B3) | (where not tilled) |
| <input type="checkbox"/> Algal Mat or Crust (B4) | <input type="checkbox"/> Presence of Reduced Iron (C4) |
| <input type="checkbox"/> Iron Deposits (B5) | <input type="checkbox"/> Thin Muck Surface (C7) |
| <input type="checkbox"/> Inundation Visible on Aerial Imagery (B7) | <input type="checkbox"/> Other (Explain in Remarks) |
| <input type="checkbox"/> Water-Stained Leaves (B9) | |

Secondary Indicators (minimum of two required)

- Surface Soil Cracks (B6)
- Sparsely Vegetated Concave Surface (B8)
- Drainage Patterns (B10)
- Oxidized Rhizospheres on Living Roots (C3)
- (where tilled)**
- Crayfish Burrows (C8)
- Saturation Visible on Aerial Imagery (C9)
- Geomorphic Position (D2)
- FAC-Neutral Test (D5)
- Frost-Heave Hummocks (D7) (LRR F)

Field Observations:

Surface Water Present? Yes No Depth (inches): _____
 Water Table Present? Yes No Depth (inches): _____
 Saturation Present? Yes No Depth (inches): _____
 (includes capillary fringe)

Wetland Hydrology Present? Yes No

Describe Recorded Data (stream gauge, monitoring well, aerial photos, previous inspections), if available:

Remarks:

WETLAND DETERMINATION DATA FORM – Great Plains Region

Project/Site: Rolette Wind Farm Development City/County: Rolette County Sampling Date: 6/23/14
 Applicant/Owner: Rolette Power Development, LLC State: ND Sampling Point: 4a
 Investigator(s): M. Boche, T. Naas Section, Township, Range: Sec. 28, T159N, R72W
 Landform (hillslope, terrace, etc.): Basin Local relief (concave, convex, none): Concave Slope (%): 3
 Subregion (LRR): F Lat: 48.567571°N Long: -99.950150°W Datum: NAD 83
 Soil Map Unit Name: _____ NWI classification: PEMC

Are climatic / hydrologic conditions on the site typical for this time of year? Yes No (If no, explain in Remarks.)
 Are Vegetation , Soil , or Hydrology significantly disturbed? Are "Normal Circumstances" present? Yes No
 Are Vegetation , Soil , or Hydrology naturally problematic? (If needed, explain any answers in Remarks.)

SUMMARY OF FINDINGS – Attach site map showing sampling point locations, transects, important features, etc.

Hydrophytic Vegetation Present? Yes <input checked="" type="checkbox"/> No <input type="checkbox"/> Hydric Soil Present? Yes <input checked="" type="checkbox"/> No <input type="checkbox"/> Wetland Hydrology Present? Yes <input checked="" type="checkbox"/> No <input type="checkbox"/>	Is the Sampled Area within a Wetland? Yes <input checked="" type="checkbox"/> No <input type="checkbox"/>
Remarks: _____	

VEGETATION – Use scientific names of plants.

Tree Stratum (Plot size: _____)	Absolute % Cover	Dominant Species?	Indicator Status	
1. _____	_____	_____	_____	
2. _____	_____	_____	_____	
3. _____	_____	_____	_____	
4. _____	_____	_____	_____	
0 = Total Cover				
Sapling/Shrub Stratum (Plot size: _____)				
1. _____	_____	_____	_____	
2. _____	_____	_____	_____	
3. _____	_____	_____	_____	
4. _____	_____	_____	_____	
5. _____	_____	_____	_____	
0 = Total Cover				
Herb Stratum (Plot size: <u>5 feet</u>)				
1. <u>Typha spp.</u>	<u>80</u>	<u>Y</u>	<u>OBL</u>	
2. <u>Schoenoplectus tabernaemontani</u>	<u>20</u>	<u>Y</u>	<u>OBL</u>	
3. _____	_____	_____	_____	
4. _____	_____	_____	_____	
5. _____	_____	_____	_____	
6. _____	_____	_____	_____	
7. _____	_____	_____	_____	
8. _____	_____	_____	_____	
9. _____	_____	_____	_____	
10. _____	_____	_____	_____	
100 = Total Cover				
Woody Vine Stratum (Plot size: _____)				
1. _____	_____	_____	_____	
2. _____	_____	_____	_____	
0 = Total Cover				
% Bare Ground in Herb Stratum <u>0</u>				

Dominance Test worksheet:
 Number of Dominant Species That Are OBL, FACW, or FAC (excluding FAC-): 0 (A)
 Total Number of Dominant Species Across All Strata: _____ (B)
 Percent of Dominant Species That Are OBL, FACW, or FAC: 0 (A/B)

Prevalence Index worksheet:
 Total % Cover of: _____ Multiply by: _____
 OBL species 0 x 1 = 0
 FACW species 0 x 2 = 0
 FAC species 0 x 3 = 0
 FACU species _____ x 4 = 0
 UPL species _____ x 5 = 0
 Column Totals: 0 (A) 0 (B)
 Prevalence Index = B/A = NaN

Hydrophytic Vegetation Indicators:
 1 - Rapid Test for Hydrophytic Vegetation
 2 - Dominance Test is >50%
 3 - Prevalence Index is ≤3.0¹
 4 - Morphological Adaptations¹ (Provide supporting data in Remarks or on a separate sheet)
 Problematic Hydrophytic Vegetation¹ (Explain)

¹Indicators of hydric soil and wetland hydrology must be present, unless disturbed or problematic.

Hydrophytic Vegetation Present? Yes No

Remarks: _____

SOIL

Sampling Point: 4a

Profile Description: (Describe to the depth needed to document the indicator or confirm the absence of indicators.)

Depth (inches)	Matrix		Redox Features				Texture	Remarks
	Color (moist)	%	Color (moist)	%	Type ¹	Loc ²		
0-5	G1 2.5/N	100					slt.cl.loam	
5-15+	10 YR 5/1	70	10 YR 6/6	30	C	M	silty clay	

¹Type: C=Concentration, D=Depletion, RM=Reduced Matrix, CS=Covered or Coated Sand Grains. ²Location: PL=Pore Lining, M=Matrix.

Hydric Soil Indicators: (Applicable to all LRRs, unless otherwise noted.)

- | | |
|---|--|
| <input type="checkbox"/> Histosol (A1) | <input type="checkbox"/> Sandy Gleyed Matrix (S4) |
| <input type="checkbox"/> Histic Epipedon (A2) | <input type="checkbox"/> Sandy Redox (S5) |
| <input type="checkbox"/> Black Histic (A3) | <input type="checkbox"/> Stripped Matrix (S6) |
| <input type="checkbox"/> Hydrogen Sulfide (A4) | <input type="checkbox"/> Loamy Mucky Mineral (F1) |
| <input type="checkbox"/> Stratified Layers (A5) (LRR F) | <input type="checkbox"/> Loamy Gleyed Matrix (F2) |
| <input type="checkbox"/> 1 cm Muck (A9) (LRR F, G, H) | <input checked="" type="checkbox"/> Depleted Matrix (F3) |
| <input checked="" type="checkbox"/> Depleted Below Dark Surface (A11) | <input type="checkbox"/> Redox Dark Surface (F6) |
| <input type="checkbox"/> Thick Dark Surface (A12) | <input type="checkbox"/> Depleted Dark Surface (F7) |
| <input type="checkbox"/> Sandy Mucky Mineral (S1) | <input type="checkbox"/> Redox Depressions (F8) |
| <input type="checkbox"/> 2.5 cm Mucky Peat or Peat (S2) (LRR G, H) | <input type="checkbox"/> High Plains Depressions (F16) |
| <input type="checkbox"/> 5 cm Mucky Peat or Peat (S3) (LRR F) | |
- (MLRA 72 & 73 of LRR H)**

Indicators for Problematic Hydric Soils³:

- 1 cm Muck (A9) (LRR I, J)
- Coast Prairie Redox (A16) (LRR F, G, H)
- Dark Surface (S7) (LRR G)
- High Plains Depressions (F16)
- (LRR H outside of MLRA 72 & 73)**
- Reduced Vertic (F18)
- Red Parent Material (TF2)
- Very Shallow Dark Surface (TF12)
- Other (Explain in Remarks)

³Indicators of hydrophytic vegetation and wetland hydrology must be present, unless disturbed or problematic.

Restrictive Layer (if present):

Type: _____
Depth (inches): _____

Hydric Soil Present? Yes No

Remarks:

HYDROLOGY

Wetland Hydrology Indicators:

Primary Indicators (minimum of one required; check all that apply)

- | | |
|--|---|
| <input type="checkbox"/> Surface Water (A1) | <input type="checkbox"/> Salt Crust (B11) |
| <input checked="" type="checkbox"/> High Water Table (A2) | <input type="checkbox"/> Aquatic Invertebrates (B13) |
| <input checked="" type="checkbox"/> Saturation (A3) | <input type="checkbox"/> Hydrogen Sulfide Odor (C1) |
| <input type="checkbox"/> Water Marks (B1) | <input type="checkbox"/> Dry-Season Water Table (C2) |
| <input type="checkbox"/> Sediment Deposits (B2) | <input type="checkbox"/> Oxidized Rhizospheres on Living Roots (C3) |
| <input type="checkbox"/> Drift Deposits (B3) | (where not tilled) |
| <input type="checkbox"/> Algal Mat or Crust (B4) | <input type="checkbox"/> Presence of Reduced Iron (C4) |
| <input type="checkbox"/> Iron Deposits (B5) | <input type="checkbox"/> Thin Muck Surface (C7) |
| <input type="checkbox"/> Inundation Visible on Aerial Imagery (B7) | <input type="checkbox"/> Other (Explain in Remarks) |
| <input type="checkbox"/> Water-Stained Leaves (B9) | |

Secondary Indicators (minimum of two required)

- Surface Soil Cracks (B6)
- Sparsely Vegetated Concave Surface (B8)
- Drainage Patterns (B10)
- Oxidized Rhizospheres on Living Roots (C3)
- (where tilled)**
- Crayfish Burrows (C8)
- Saturation Visible on Aerial Imagery (C9)
- Geomorphic Position (D2)
- FAC-Neutral Test (D5)
- Frost-Heave Hummocks (D7) (LRR F)

Field Observations:

Surface Water Present? Yes No Depth (inches): _____
 Water Table Present? Yes No Depth (inches): 8
 Saturation Present? (includes capillary fringe) Yes No Depth (inches): surface

Wetland Hydrology Present? Yes No

Describe Recorded Data (stream gauge, monitoring well, aerial photos, previous inspections), if available:

Remarks:

WETLAND DETERMINATION DATA FORM – Great Plains Region

Project/Site: Rolette Wind Farm Development City/County: Rolette County Sampling Date: 6/23/14
 Applicant/Owner: Rolette Power Development, LLC State: ND Sampling Point: 4b
 Investigator(s): M. Boche, T. Naas Section, Township, Range: Sec. 28, T159N, R72W
 Landform (hillslope, terrace, etc.): Hillslope Local relief (concave, convex, none): Concave Slope (%): 5
 Subregion (LRR): F Lat: 48.567599°N Long: -99.950117°W Datum: NAD 83
 Soil Map Unit Name: _____ NWI classification: _____

Are climatic / hydrologic conditions on the site typical for this time of year? Yes No (If no, explain in Remarks.)
 Are Vegetation , Soil , or Hydrology significantly disturbed? Are "Normal Circumstances" present? Yes No
 Are Vegetation , Soil , or Hydrology naturally problematic? (If needed, explain any answers in Remarks.)

SUMMARY OF FINDINGS – Attach site map showing sampling point locations, transects, important features, etc.

Hydrophytic Vegetation Present? Yes <input type="checkbox"/> No <input checked="" type="checkbox"/> Hydric Soil Present? Yes <input type="checkbox"/> No <input checked="" type="checkbox"/> Wetland Hydrology Present? Yes <input type="checkbox"/> No <input checked="" type="checkbox"/>	Is the Sampled Area within a Wetland? Yes <input type="checkbox"/> No <input checked="" type="checkbox"/>
Remarks: _____	

VEGETATION – Use scientific names of plants.

Tree Stratum (Plot size: _____)	Absolute % Cover	Dominant Species?	Indicator Status	
1. _____				
2. _____				
3. _____				
4. _____				
0 = Total Cover				
Sapling/Shrub Stratum (Plot size: _____)				
1. _____				
2. _____				
3. _____				
4. _____				
5. _____				
0 = Total Cover				
Herb Stratum (Plot size: <u>5 feet</u>)				
1. <u>Bromus inermis</u>	80	Y	UPL	
2. <u>Poa pratensis</u>	20	Y	FACU	
3. _____				
4. _____				
5. _____				
6. _____				
7. _____				
8. _____				
9. _____				
10. _____				
100 = Total Cover				
Woody Vine Stratum (Plot size: _____)				
1. _____				
2. _____				
0 = Total Cover				
% Bare Ground in Herb Stratum <u>0</u>				Dominance Test worksheet: Number of Dominant Species That Are OBL, FACW, or FAC (excluding FAC-): _____ (A) Total Number of Dominant Species Across All Strata: _____ (B) Percent of Dominant Species That Are OBL, FACW, or FAC: _____ (A/B) Prevalence Index worksheet: Total % Cover of: _____ Multiply by: _____ OBL species _____ x 1 = <u>0</u> FACW species _____ x 2 = <u>0</u> FAC species _____ x 3 = <u>0</u> FACU species _____ x 4 = <u>0</u> UPL species _____ x 5 = <u>0</u> Column Totals: <u>0</u> (A) <u>0</u> (B) Prevalence Index = B/A = <u>NaN</u>
Remarks: _____				Hydrophytic Vegetation Indicators: <input type="checkbox"/> 1 - Rapid Test for Hydrophytic Vegetation <input type="checkbox"/> 2 - Dominance Test is >50% <input type="checkbox"/> 3 - Prevalence Index is ≤3.0 ¹ <input type="checkbox"/> 4 - Morphological Adaptations ¹ (Provide supporting data in Remarks or on a separate sheet) <input type="checkbox"/> Problematic Hydrophytic Vegetation ¹ (Explain) ¹ Indicators of hydric soil and wetland hydrology must be present, unless disturbed or problematic.
				Hydrophytic Vegetation Present? Yes <input type="checkbox"/> No <input checked="" type="checkbox"/>

SOIL

Sampling Point: 4b

Profile Description: (Describe to the depth needed to document the indicator or confirm the absence of indicators.)

Depth (inches)	Matrix		Redox Features				Texture	Remarks
	Color (moist)	%	Color (moist)	%	Type ¹	Loc ²		
0-10	10 YR 2/1	100					clay loam	
10-12	10 YR 5/2	100					clay loam	
12+	5 Y 7/2	100					clay loam	

¹Type: C=Concentration, D=Depletion, RM=Reduced Matrix, CS=Covered or Coated Sand Grains. ²Location: PL=Pore Lining, M=Matrix.

Hydric Soil Indicators: (Applicable to all LRRs, unless otherwise noted.)

- | | |
|--|--|
| <input type="checkbox"/> Histosol (A1) | <input type="checkbox"/> Sandy Gleyed Matrix (S4) |
| <input type="checkbox"/> Histic Epipedon (A2) | <input type="checkbox"/> Sandy Redox (S5) |
| <input type="checkbox"/> Black Histic (A3) | <input type="checkbox"/> Stripped Matrix (S6) |
| <input type="checkbox"/> Hydrogen Sulfide (A4) | <input type="checkbox"/> Loamy Mucky Mineral (F1) |
| <input type="checkbox"/> Stratified Layers (A5) (LRR F) | <input type="checkbox"/> Loamy Gleyed Matrix (F2) |
| <input type="checkbox"/> 1 cm Muck (A9) (LRR F, G, H) | <input type="checkbox"/> Depleted Matrix (F3) |
| <input type="checkbox"/> Depleted Below Dark Surface (A11) | <input type="checkbox"/> Redox Dark Surface (F6) |
| <input type="checkbox"/> Thick Dark Surface (A12) | <input type="checkbox"/> Depleted Dark Surface (F7) |
| <input type="checkbox"/> Sandy Mucky Mineral (S1) | <input type="checkbox"/> Redox Depressions (F8) |
| <input type="checkbox"/> 2.5 cm Mucky Peat or Peat (S2) (LRR G, H) | <input type="checkbox"/> High Plains Depressions (F16) |
| <input type="checkbox"/> 5 cm Mucky Peat or Peat (S3) (LRR F) | |
- (MLRA 72 & 73 of LRR H)**

Indicators for Problematic Hydric Soils³:

- 1 cm Muck (A9) (LRR I, J)
- Coast Prairie Redox (A16) (LRR F, G, H)
- Dark Surface (S7) (LRR G)
- High Plains Depressions (F16)
- (LRR H outside of MLRA 72 & 73)**
- Reduced Vertic (F18)
- Red Parent Material (TF2)
- Very Shallow Dark Surface (TF12)
- Other (Explain in Remarks)

³Indicators of hydrophytic vegetation and wetland hydrology must be present, unless disturbed or problematic.

Restrictive Layer (if present):

Type: _____
Depth (inches): _____

Hydric Soil Present? Yes No

Remarks:

HYDROLOGY

Wetland Hydrology Indicators:

Primary Indicators (minimum of one required; check all that apply)

- | | |
|--|---|
| <input type="checkbox"/> Surface Water (A1) | <input type="checkbox"/> Salt Crust (B11) |
| <input type="checkbox"/> High Water Table (A2) | <input type="checkbox"/> Aquatic Invertebrates (B13) |
| <input type="checkbox"/> Saturation (A3) | <input type="checkbox"/> Hydrogen Sulfide Odor (C1) |
| <input type="checkbox"/> Water Marks (B1) | <input type="checkbox"/> Dry-Season Water Table (C2) |
| <input type="checkbox"/> Sediment Deposits (B2) | <input type="checkbox"/> Oxidized Rhizospheres on Living Roots (C3) |
| <input type="checkbox"/> Drift Deposits (B3) | (where not tilled) |
| <input type="checkbox"/> Algal Mat or Crust (B4) | <input type="checkbox"/> Presence of Reduced Iron (C4) |
| <input type="checkbox"/> Iron Deposits (B5) | <input type="checkbox"/> Thin Muck Surface (C7) |
| <input type="checkbox"/> Inundation Visible on Aerial Imagery (B7) | <input type="checkbox"/> Other (Explain in Remarks) |
| <input type="checkbox"/> Water-Stained Leaves (B9) | |

Secondary Indicators (minimum of two required)

- Surface Soil Cracks (B6)
- Sparsely Vegetated Concave Surface (B8)
- Drainage Patterns (B10)
- Oxidized Rhizospheres on Living Roots (C3)
- (where tilled)**
- Crayfish Burrows (C8)
- Saturation Visible on Aerial Imagery (C9)
- Geomorphic Position (D2)
- FAC-Neutral Test (D5)
- Frost-Heave Hummocks (D7) (LRR F)

Field Observations:

Surface Water Present? Yes No Depth (inches): _____
 Water Table Present? Yes No Depth (inches): _____
 Saturation Present? (includes capillary fringe) Yes No Depth (inches): _____

Wetland Hydrology Present? Yes No

Describe Recorded Data (stream gauge, monitoring well, aerial photos, previous inspections), if available:

Remarks:

WETLAND DETERMINATION DATA FORM – Great Plains Region

Project/Site: Rolette Wind Farm Development City/County: Rolette County Sampling Date: 6/24/14
 Applicant/Owner: Rolette Power Development, LLC State: ND Sampling Point: 5a
 Investigator(s): M. Boche, T. Naas Section, Township, Range: Sec. 20, T159N, R72W
 Landform (hillslope, terrace, etc.): Basin Local relief (concave, convex, none): Concave Slope (%): 2
 Subregion (LRR): F Lat: 48.577592°N Long: -99.988838°W Datum: NAD 83
 Soil Map Unit Name: _____ NWI classification: PEMF

Are climatic / hydrologic conditions on the site typical for this time of year? Yes No (If no, explain in Remarks.)
 Are Vegetation , Soil , or Hydrology significantly disturbed? Are "Normal Circumstances" present? Yes No
 Are Vegetation , Soil , or Hydrology naturally problematic? (If needed, explain any answers in Remarks.)

SUMMARY OF FINDINGS – Attach site map showing sampling point locations, transects, important features, etc.

Hydrophytic Vegetation Present? Yes <input checked="" type="checkbox"/> No <input type="checkbox"/> Hydric Soil Present? Yes <input checked="" type="checkbox"/> No <input type="checkbox"/> Wetland Hydrology Present? Yes <input checked="" type="checkbox"/> No <input type="checkbox"/>	Is the Sampled Area within a Wetland? Yes <input checked="" type="checkbox"/> No <input type="checkbox"/>
Remarks:	

VEGETATION – Use scientific names of plants.

Tree Stratum (Plot size: <u>30 feet</u>)	Absolute % Cover	Dominant Species?	Indicator Status															
1. <u>Salix amygdaloides</u>	<u>15</u>	<u>Y</u>	<u>FACW</u>	Dominance Test worksheet: Number of Dominant Species That Are OBL, FACW, or FAC (excluding FAC-): <u>0</u> (A) Total Number of Dominant Species Across All Strata: _____ (B) Percent of Dominant Species That Are OBL, FACW, or FAC: <u>0</u> (A/B)														
2. _____	_____	_____	_____															
3. _____	_____	_____	_____															
4. _____	_____	_____	_____															
<u>15</u> = Total Cover				Prevalence Index worksheet: <table style="width: 100%; border-collapse: collapse;"> <tr> <td style="width: 50%;">Total % Cover of:</td> <td style="width: 50%;">Multiply by:</td> </tr> <tr> <td>OBL species <u>0</u></td> <td>x 1 = <u>0</u></td> </tr> <tr> <td>FACW species <u>0</u></td> <td>x 2 = <u>0</u></td> </tr> <tr> <td>FAC species <u>0</u></td> <td>x 3 = <u>0</u></td> </tr> <tr> <td>FACU species _____</td> <td>x 4 = <u>0</u></td> </tr> <tr> <td>UPL species _____</td> <td>x 5 = <u>0</u></td> </tr> <tr> <td>Column Totals: <u>0</u> (A)</td> <td><u>0</u> (B)</td> </tr> </table> Prevalence Index = B/A = <u>NaN</u>	Total % Cover of:	Multiply by:	OBL species <u>0</u>	x 1 = <u>0</u>	FACW species <u>0</u>	x 2 = <u>0</u>	FAC species <u>0</u>	x 3 = <u>0</u>	FACU species _____	x 4 = <u>0</u>	UPL species _____	x 5 = <u>0</u>	Column Totals: <u>0</u> (A)	<u>0</u> (B)
Total % Cover of:	Multiply by:																	
OBL species <u>0</u>	x 1 = <u>0</u>																	
FACW species <u>0</u>	x 2 = <u>0</u>																	
FAC species <u>0</u>	x 3 = <u>0</u>																	
FACU species _____	x 4 = <u>0</u>																	
UPL species _____	x 5 = <u>0</u>																	
Column Totals: <u>0</u> (A)	<u>0</u> (B)																	
Sapling/Shrub Stratum (Plot size: _____)																		
1. _____	_____	_____	_____															
2. _____	_____	_____	_____															
3. _____	_____	_____	_____															
4. _____	_____	_____	_____															
5. _____	_____	_____	_____															
<u>0</u> = Total Cover																		
Herb Stratum (Plot size: <u>5 feet</u>)																		
1. <u>Phalaris arundinacea</u>	<u>90</u>	<u>Y</u>	<u>FACW</u>	Hydrophytic Vegetation Indicators: <input checked="" type="checkbox"/> 1 - Rapid Test for Hydrophytic Vegetation <input type="checkbox"/> 2 - Dominance Test is >50% <input type="checkbox"/> 3 - Prevalence Index is $\leq 3.0^1$ <input type="checkbox"/> 4 - Morphological Adaptations ¹ (Provide supporting data in Remarks or on a separate sheet) <input type="checkbox"/> Problematic Hydrophytic Vegetation ¹ (Explain)														
2. <u>Persicaria amphibia</u>	<u>10</u>	<u>N</u>	<u>OBL</u>															
3. _____	_____	_____	_____															
4. _____	_____	_____	_____															
5. _____	_____	_____	_____															
6. _____	_____	_____	_____															
7. _____	_____	_____	_____															
8. _____	_____	_____	_____															
9. _____	_____	_____	_____															
10. _____	_____	_____	_____															
<u>100</u> = Total Cover																		
Woody Vine Stratum (Plot size: _____)																		
1. _____	_____	_____	_____															
2. _____	_____	_____	_____															
<u>0</u> = Total Cover																		
% Bare Ground in Herb Stratum <u>0</u>																		

Remarks:

SOIL

Sampling Point: 5a

Profile Description: (Describe to the depth needed to document the indicator or confirm the absence of indicators.)

Depth (inches)	Matrix		Redox Features				Texture	Remarks
	Color (moist)	%	Color (moist)	%	Type ¹	Loc ²		
0-8	10 YR 2/1	100					snd.cl.loam	
8-12	10 YR 2/1	90	5.5 YR 3/6	2			sdn.cl.loam	
12-18+	10 YR 4/2	95	5 YR 4/6	5			snd.cl.loam	

¹Type: C=Concentration, D=Depletion, RM=Reduced Matrix, CS=Covered or Coated Sand Grains. ²Location: PL=Pore Lining, M=Matrix.

Hydric Soil Indicators: (Applicable to all LRRs, unless otherwise noted.)

- | | |
|--|---|
| <input type="checkbox"/> Histosol (A1) | <input type="checkbox"/> Sandy Gleyed Matrix (S4) |
| <input type="checkbox"/> Histic Epipedon (A2) | <input type="checkbox"/> Sandy Redox (S5) |
| <input type="checkbox"/> Black Histic (A3) | <input type="checkbox"/> Stripped Matrix (S6) |
| <input type="checkbox"/> Hydrogen Sulfide (A4) | <input type="checkbox"/> Loamy Mucky Mineral (F1) |
| <input type="checkbox"/> Stratified Layers (A5) (LRR F) | <input type="checkbox"/> Loamy Gleyed Matrix (F2) |
| <input type="checkbox"/> 1 cm Muck (A9) (LRR F, G, H) | <input type="checkbox"/> Depleted Matrix (F3) |
| <input type="checkbox"/> Depleted Below Dark Surface (A11) | <input checked="" type="checkbox"/> Redox Dark Surface (F6) |
| <input checked="" type="checkbox"/> Thick Dark Surface (A12) | <input type="checkbox"/> Depleted Dark Surface (F7) |
| <input type="checkbox"/> Sandy Mucky Mineral (S1) | <input type="checkbox"/> Redox Depressions (F8) |
| <input type="checkbox"/> 2.5 cm Mucky Peat or Peat (S2) (LRR G, H) | <input type="checkbox"/> High Plains Depressions (F16) |
| <input type="checkbox"/> 5 cm Mucky Peat or Peat (S3) (LRR F) | |
- (MLRA 72 & 73 of LRR H)**

Indicators for Problematic Hydric Soils³:

- 1 cm Muck (A9) (LRR I, J)
- Coast Prairie Redox (A16) (LRR F, G, H)
- Dark Surface (S7) (LRR G)
- High Plains Depressions (F16)
- (LRR H outside of MLRA 72 & 73)**
- Reduced Vertic (F18)
- Red Parent Material (TF2)
- Very Shallow Dark Surface (TF12)
- Other (Explain in Remarks)

³Indicators of hydrophytic vegetation and wetland hydrology must be present, unless disturbed or problematic.

Restrictive Layer (if present):

Type: _____
Depth (inches): _____

Hydric Soil Present? Yes No

Remarks:

HYDROLOGY

Wetland Hydrology Indicators:

Primary Indicators (minimum of one required; check all that apply)

- | | |
|--|---|
| <input type="checkbox"/> Surface Water (A1) | <input type="checkbox"/> Salt Crust (B11) |
| <input checked="" type="checkbox"/> High Water Table (A2) | <input type="checkbox"/> Aquatic Invertebrates (B13) |
| <input checked="" type="checkbox"/> Saturation (A3) | <input type="checkbox"/> Hydrogen Sulfide Odor (C1) |
| <input type="checkbox"/> Water Marks (B1) | <input type="checkbox"/> Dry-Season Water Table (C2) |
| <input type="checkbox"/> Sediment Deposits (B2) | <input type="checkbox"/> Oxidized Rhizospheres on Living Roots (C3) |
| <input type="checkbox"/> Drift Deposits (B3) | (where not tilled) |
| <input type="checkbox"/> Algal Mat or Crust (B4) | <input type="checkbox"/> Presence of Reduced Iron (C4) |
| <input type="checkbox"/> Iron Deposits (B5) | <input type="checkbox"/> Thin Muck Surface (C7) |
| <input type="checkbox"/> Inundation Visible on Aerial Imagery (B7) | <input type="checkbox"/> Other (Explain in Remarks) |
| <input type="checkbox"/> Water-Stained Leaves (B9) | |

Secondary Indicators (minimum of two required)

- Surface Soil Cracks (B6)
- Sparsely Vegetated Concave Surface (B8)
- Drainage Patterns (B10)
- Oxidized Rhizospheres on Living Roots (C3)
- (where tilled)**
- Crayfish Burrows (C8)
- Saturation Visible on Aerial Imagery (C9)
- Geomorphic Position (D2)
- FAC-Neutral Test (D5)
- Frost-Heave Hummocks (D7) (LRR F)

Field Observations:

Surface Water Present? Yes No Depth (inches): _____
 Water Table Present? Yes No Depth (inches): 8
 Saturation Present? (includes capillary fringe) Yes No Depth (inches): surface

Wetland Hydrology Present? Yes No

Describe Recorded Data (stream gauge, monitoring well, aerial photos, previous inspections), if available:

Remarks:

WETLAND DETERMINATION DATA FORM – Great Plains Region

Project/Site: Rolette Wind Farm Development City/County: Rolette County Sampling Date: 6/24/14
 Applicant/Owner: Rolette Power Development, LLC State: ND Sampling Point: 5b
 Investigator(s): M. Boche, T. Naas Section, Township, Range: Sec. 20, T159N, R72W
 Landform (hillslope, terrace, etc.): Hillslope Local relief (concave, convex, none): Concave Slope (%): 10
 Subregion (LRR): F Lat: 48.577532°N Long: -99.988794°W Datum: NAD 83
 Soil Map Unit Name: _____ NWI classification: _____

Are climatic / hydrologic conditions on the site typical for this time of year? Yes No (If no, explain in Remarks.)
 Are Vegetation , Soil , or Hydrology significantly disturbed? Are "Normal Circumstances" present? Yes No
 Are Vegetation , Soil , or Hydrology naturally problematic? (If needed, explain any answers in Remarks.)

SUMMARY OF FINDINGS – Attach site map showing sampling point locations, transects, important features, etc.

Hydrophytic Vegetation Present? Yes <input type="checkbox"/> No <input checked="" type="checkbox"/> Hydric Soil Present? Yes <input type="checkbox"/> No <input checked="" type="checkbox"/> Wetland Hydrology Present? Yes <input type="checkbox"/> No <input checked="" type="checkbox"/>	Is the Sampled Area within a Wetland? Yes <input type="checkbox"/> No <input checked="" type="checkbox"/>
Remarks: Cropped adjacent.	

VEGETATION – Use scientific names of plants.

Tree Stratum (Plot size: _____)	Absolute % Cover	Dominant Species?	Indicator Status	
1. _____				
2. _____				
3. _____				
4. _____				
0 = Total Cover				
Sapling/Shrub Stratum (Plot size: _____)				
1. _____				
2. _____				
3. _____				
4. _____				
5. _____				
0 = Total Cover				
Herb Stratum (Plot size: <u>5 feet</u>)				
1. <u>Elytrigia repens</u>	<u>95</u>	<u>Y</u>	<u>FACU</u>	
2. <u>Nepeta cataria</u>	<u>5</u>	<u>N</u>	<u>FACU</u>	
3. _____				
4. _____				
5. _____				
6. _____				
7. _____				
8. _____				
9. _____				
10. _____				
100 = Total Cover				
Woody Vine Stratum (Plot size: _____)				
1. _____				
2. _____				
0 = Total Cover				
% Bare Ground in Herb Stratum <u>0</u>				Dominance Test worksheet: Number of Dominant Species That Are OBL, FACW, or FAC (excluding FAC-): _____ (A) Total Number of Dominant Species Across All Strata: _____ (B) Percent of Dominant Species That Are OBL, FACW, or FAC: _____ (A/B) Prevalence Index worksheet: Total % Cover of: _____ Multiply by: _____ OBL species _____ x 1 = <u>0</u> FACW species _____ x 2 = <u>0</u> FAC species _____ x 3 = <u>0</u> FACU species _____ x 4 = <u>0</u> UPL species _____ x 5 = <u>0</u> Column Totals: <u>0</u> (A) <u>0</u> (B) Prevalence Index = B/A = <u>NaN</u>
Remarks:				Hydrophytic Vegetation Indicators: <input type="checkbox"/> 1 - Rapid Test for Hydrophytic Vegetation <input type="checkbox"/> 2 - Dominance Test is >50% <input type="checkbox"/> 3 - Prevalence Index is ≤3.0 ¹ <input type="checkbox"/> 4 - Morphological Adaptations ¹ (Provide supporting data in Remarks or on a separate sheet) <input type="checkbox"/> Problematic Hydrophytic Vegetation ¹ (Explain) ¹ Indicators of hydric soil and wetland hydrology must be present, unless disturbed or problematic.
				Hydrophytic Vegetation Present? Yes <input type="checkbox"/> No <input checked="" type="checkbox"/>

SOIL

Sampling Point: 5b

Profile Description: (Describe to the depth needed to document the indicator or confirm the absence of indicators.)

Depth (inches)	Matrix		Redox Features				Texture	Remarks
	Color (moist)	%	Color (moist)	%	Type ¹	Loc ²		
0-10	10 YR 2/1	100					clay loam	
10-14	10 YR 3/1	100	2.5 YR 4/8	15	C	M	clay loam	
14-20+	10 YR 4/2	100	2.5 YR 4/8	15	C	M	snd.cl.loam	

¹Type: C=Concentration, D=Depletion, RM=Reduced Matrix, CS=Covered or Coated Sand Grains. ²Location: PL=Pore Lining, M=Matrix.

Hydric Soil Indicators: (Applicable to all LRRs, unless otherwise noted.)

- | | |
|--|--|
| <input type="checkbox"/> Histosol (A1) | <input type="checkbox"/> Sandy Gleyed Matrix (S4) |
| <input type="checkbox"/> Histic Epipedon (A2) | <input type="checkbox"/> Sandy Redox (S5) |
| <input type="checkbox"/> Black Histic (A3) | <input type="checkbox"/> Stripped Matrix (S6) |
| <input type="checkbox"/> Hydrogen Sulfide (A4) | <input type="checkbox"/> Loamy Mucky Mineral (F1) |
| <input type="checkbox"/> Stratified Layers (A5) (LRR F) | <input type="checkbox"/> Loamy Gleyed Matrix (F2) |
| <input type="checkbox"/> 1 cm Muck (A9) (LRR F, G, H) | <input type="checkbox"/> Depleted Matrix (F3) |
| <input type="checkbox"/> Depleted Below Dark Surface (A11) | <input type="checkbox"/> Redox Dark Surface (F6) |
| <input type="checkbox"/> Thick Dark Surface (A12) | <input type="checkbox"/> Depleted Dark Surface (F7) |
| <input type="checkbox"/> Sandy Mucky Mineral (S1) | <input type="checkbox"/> Redox Depressions (F8) |
| <input type="checkbox"/> 2.5 cm Mucky Peat or Peat (S2) (LRR G, H) | <input type="checkbox"/> High Plains Depressions (F16) |
| <input type="checkbox"/> 5 cm Mucky Peat or Peat (S3) (LRR F) | |
- (MLRA 72 & 73 of LRR H)**

Indicators for Problematic Hydric Soils³:

- 1 cm Muck (A9) (LRR I, J)
- Coast Prairie Redox (A16) (LRR F, G, H)
- Dark Surface (S7) (LRR G)
- High Plains Depressions (F16) (LRR H outside of MLRA 72 & 73)
- Reduced Vertic (F18)
- Red Parent Material (TF2)
- Very Shallow Dark Surface (TF12)
- Other (Explain in Remarks)

³Indicators of hydrophytic vegetation and wetland hydrology must be present, unless disturbed or problematic.

Restrictive Layer (if present):

Type: _____
Depth (inches): _____

Hydric Soil Present? Yes No

Remarks:

HYDROLOGY

Wetland Hydrology Indicators:

Primary Indicators (minimum of one required; check all that apply)

- | | |
|--|---|
| <input type="checkbox"/> Surface Water (A1) | <input type="checkbox"/> Salt Crust (B11) |
| <input type="checkbox"/> High Water Table (A2) | <input type="checkbox"/> Aquatic Invertebrates (B13) |
| <input type="checkbox"/> Saturation (A3) | <input type="checkbox"/> Hydrogen Sulfide Odor (C1) |
| <input type="checkbox"/> Water Marks (B1) | <input type="checkbox"/> Dry-Season Water Table (C2) |
| <input type="checkbox"/> Sediment Deposits (B2) | <input type="checkbox"/> Oxidized Rhizospheres on Living Roots (C3) |
| <input type="checkbox"/> Drift Deposits (B3) | (where not tilled) |
| <input type="checkbox"/> Algal Mat or Crust (B4) | <input type="checkbox"/> Presence of Reduced Iron (C4) |
| <input type="checkbox"/> Iron Deposits (B5) | <input type="checkbox"/> Thin Muck Surface (C7) |
| <input type="checkbox"/> Inundation Visible on Aerial Imagery (B7) | <input type="checkbox"/> Other (Explain in Remarks) |
| <input type="checkbox"/> Water-Stained Leaves (B9) | |

Secondary Indicators (minimum of two required)

- Surface Soil Cracks (B6)
- Sparsely Vegetated Concave Surface (B8)
- Drainage Patterns (B10)
- Oxidized Rhizospheres on Living Roots (C3) **(where tilled)**
- Crayfish Burrows (C8)
- Saturation Visible on Aerial Imagery (C9)
- Geomorphic Position (D2)
- FAC-Neutral Test (D5)
- Frost-Heave Hummocks (D7) (LRR F)

Field Observations:

Surface Water Present? Yes No Depth (inches): _____
 Water Table Present? Yes No Depth (inches): _____
 Saturation Present? (includes capillary fringe) Yes No Depth (inches): _____

Wetland Hydrology Present? Yes No

Describe Recorded Data (stream gauge, monitoring well, aerial photos, previous inspections), if available:

Remarks:

WETLAND DETERMINATION DATA FORM – Great Plains Region

Project/Site: Rolette Wind Farm Development City/County: Rolette County Sampling Date: 6/24/14
 Applicant/Owner: Rolette Power Development, LLC State: ND Sampling Point: 6a
 Investigator(s): M. Boche, T. Naas Section, Township, Range: Sec. 23, T159N, R72W
 Landform (hillslope, terrace, etc.): Ditch Local relief (concave, convex, none): Convex Slope (%): 2
 Subregion (LRR): F Lat: 48.576640°N Long: -99.928062°W Datum: NAD 83
 Soil Map Unit Name: _____ NWI classification: PEMAx

Are climatic / hydrologic conditions on the site typical for this time of year? Yes No (If no, explain in Remarks.)
 Are Vegetation , Soil , or Hydrology significantly disturbed? Are "Normal Circumstances" present? Yes No
 Are Vegetation , Soil , or Hydrology naturally problematic? (If needed, explain any answers in Remarks.)

SUMMARY OF FINDINGS – Attach site map showing sampling point locations, transects, important features, etc.

Hydrophytic Vegetation Present? Yes <input checked="" type="checkbox"/> No <input type="checkbox"/> Hydric Soil Present? Yes <input checked="" type="checkbox"/> No <input type="checkbox"/> Wetland Hydrology Present? Yes <input checked="" type="checkbox"/> No <input type="checkbox"/>	Is the Sampled Area within a Wetland? Yes <input checked="" type="checkbox"/> No <input type="checkbox"/>
Remarks: _____	

VEGETATION – Use scientific names of plants.

Tree Stratum (Plot size: _____)	Absolute % Cover	Dominant Species?	Indicator Status	
1. _____				
2. _____				
3. _____				
4. _____				
0 = Total Cover				
Sapling/Shrub Stratum (Plot size: _____)				
1. _____				
2. _____				
3. _____				
4. _____				
5. _____				
0 = Total Cover				
Herb Stratum (Plot size: <u>5 feet</u>)				
1. <u>Equisetum laevigatum</u>	35	Y	FAC	
2. <u>Carex pellita</u>	35	Y	OBL	
3. <u>Juncus balticus</u>	30	Y	FACW	
4. _____				
5. _____				
6. _____				
7. _____				
8. _____				
9. _____				
10. _____				
100 = Total Cover				
Woody Vine Stratum (Plot size: _____)				
1. _____				
2. _____				
0 = Total Cover				
% Bare Ground in Herb Stratum <u>0</u>				

Dominance Test worksheet:
 Number of Dominant Species That Are OBL, FACW, or FAC (excluding FAC-): 3 (A)
 Total Number of Dominant Species Across All Strata: 3 (B)
 Percent of Dominant Species That Are OBL, FACW, or FAC: 100 (A/B)

Prevalence Index worksheet:
 Total % Cover of: _____ Multiply by: _____
 OBL species _____ x 1 = 0
 FACW species _____ x 2 = 0
 FAC species _____ x 3 = 0
 FACU species _____ x 4 = 0
 UPL species _____ x 5 = 0
 Column Totals: 0 (A) 0 (B)
 Prevalence Index = B/A = NaN

Hydrophytic Vegetation Indicators:
 1 - Rapid Test for Hydrophytic Vegetation
 2 - Dominance Test is >50%
 3 - Prevalence Index is ≤3.0¹
 4 - Morphological Adaptations¹ (Provide supporting data in Remarks or on a separate sheet)
 Problematic Hydrophytic Vegetation¹ (Explain)

¹Indicators of hydric soil and wetland hydrology must be present, unless disturbed or problematic.

Hydrophytic Vegetation Present? Yes No

Remarks: _____

SOIL

Sampling Point: 6a

Profile Description: (Describe to the depth needed to document the indicator or confirm the absence of indicators.)

Depth (inches)	Matrix		Redox Features				Texture	Remarks
	Color (moist)	%	Color (moist)	%	Type ¹	Loc ²		
0-8	Gley1 2.5/N	100					sandy clay	
8-14+	2.5 Y 5/2	60	G1 5/5GY	30	D	M	clay	
			5 YR 4/6	10	C	M		

¹Type: C=Concentration, D=Depletion, RM=Reduced Matrix, CS=Covered or Coated Sand Grains. ²Location: PL=Pore Lining, M=Matrix.

Hydric Soil Indicators: (Applicable to all LRRs, unless otherwise noted.)

- | | |
|---|--|
| <input type="checkbox"/> Histosol (A1) | <input type="checkbox"/> Sandy Gleyed Matrix (S4) |
| <input type="checkbox"/> Histic Epipedon (A2) | <input type="checkbox"/> Sandy Redox (S5) |
| <input type="checkbox"/> Black Histic (A3) | <input type="checkbox"/> Stripped Matrix (S6) |
| <input type="checkbox"/> Hydrogen Sulfide (A4) | <input type="checkbox"/> Loamy Mucky Mineral (F1) |
| <input type="checkbox"/> Stratified Layers (A5) (LRR F) | <input type="checkbox"/> Loamy Gleyed Matrix (F2) |
| <input type="checkbox"/> 1 cm Muck (A9) (LRR F, G, H) | <input checked="" type="checkbox"/> Depleted Matrix (F3) |
| <input checked="" type="checkbox"/> Depleted Below Dark Surface (A11) | <input type="checkbox"/> Redox Dark Surface (F6) |
| <input type="checkbox"/> Thick Dark Surface (A12) | <input type="checkbox"/> Depleted Dark Surface (F7) |
| <input type="checkbox"/> Sandy Mucky Mineral (S1) | <input type="checkbox"/> Redox Depressions (F8) |
| <input type="checkbox"/> 2.5 cm Mucky Peat or Peat (S2) (LRR G, H) | <input type="checkbox"/> High Plains Depressions (F16) |
| <input type="checkbox"/> 5 cm Mucky Peat or Peat (S3) (LRR F) | |
- (MLRA 72 & 73 of LRR H)**

Indicators for Problematic Hydric Soils³:

- 1 cm Muck (A9) (LRR I, J)
- Coast Prairie Redox (A16) (LRR F, G, H)
- Dark Surface (S7) (LRR G)
- High Plains Depressions (F16)
- (LRR H outside of MLRA 72 & 73)**
- Reduced Vertic (F18)
- Red Parent Material (TF2)
- Very Shallow Dark Surface (TF12)
- Other (Explain in Remarks)

³Indicators of hydrophytic vegetation and wetland hydrology must be present, unless disturbed or problematic.

Restrictive Layer (if present):

Type: _____
Depth (inches): _____

Hydric Soil Present? Yes No

Remarks:

HYDROLOGY

Wetland Hydrology Indicators:

Primary Indicators (minimum of one required; check all that apply)

- | | |
|--|---|
| <input type="checkbox"/> Surface Water (A1) | <input type="checkbox"/> Salt Crust (B11) |
| <input checked="" type="checkbox"/> High Water Table (A2) | <input type="checkbox"/> Aquatic Invertebrates (B13) |
| <input checked="" type="checkbox"/> Saturation (A3) | <input type="checkbox"/> Hydrogen Sulfide Odor (C1) |
| <input type="checkbox"/> Water Marks (B1) | <input type="checkbox"/> Dry-Season Water Table (C2) |
| <input type="checkbox"/> Sediment Deposits (B2) | <input type="checkbox"/> Oxidized Rhizospheres on Living Roots (C3) |
| <input type="checkbox"/> Drift Deposits (B3) | (where not tilled) |
| <input type="checkbox"/> Algal Mat or Crust (B4) | <input type="checkbox"/> Presence of Reduced Iron (C4) |
| <input type="checkbox"/> Iron Deposits (B5) | <input type="checkbox"/> Thin Muck Surface (C7) |
| <input type="checkbox"/> Inundation Visible on Aerial Imagery (B7) | <input type="checkbox"/> Other (Explain in Remarks) |
| <input type="checkbox"/> Water-Stained Leaves (B9) | |

Secondary Indicators (minimum of two required)

- Surface Soil Cracks (B6)
- Sparsely Vegetated Concave Surface (B8)
- Drainage Patterns (B10)
- Oxidized Rhizospheres on Living Roots (C3)
- (where tilled)**
- Crayfish Burrows (C8)
- Saturation Visible on Aerial Imagery (C9)
- Geomorphic Position (D2)
- FAC-Neutral Test (D5)
- Frost-Heave Hummocks (D7) (LRR F)

Field Observations:

Surface Water Present? Yes No Depth (inches): _____
 Water Table Present? Yes No Depth (inches): 5
 Saturation Present? (includes capillary fringe) Yes No Depth (inches): surface

Wetland Hydrology Present? Yes No

Describe Recorded Data (stream gauge, monitoring well, aerial photos, previous inspections), if available:

Remarks:

WETLAND DETERMINATION DATA FORM – Great Plains Region

Project/Site: Rolette Wind Farm Development City/County: Rolette County Sampling Date: 6/24/14
 Applicant/Owner: Rolette Power Development, LLC State: ND Sampling Point: 6b
 Investigator(s): M. Boche, T. Naas Section, Township, Range: Sec. 23, T159N, R72W
 Landform (hillslope, terrace, etc.): Ditch slope Local relief (concave, convex, none): Concave Slope (%): 30
 Subregion (LRR): F Lat: 48.576639°N Long: -99.928118°W Datum: NAD 83
 Soil Map Unit Name: _____ NWI classification: _____

Are climatic / hydrologic conditions on the site typical for this time of year? Yes No (If no, explain in Remarks.)
 Are Vegetation , Soil , or Hydrology significantly disturbed? Are "Normal Circumstances" present? Yes No
 Are Vegetation , Soil , or Hydrology naturally problematic? (If needed, explain any answers in Remarks.)

SUMMARY OF FINDINGS – Attach site map showing sampling point locations, transects, important features, etc.

Hydrophytic Vegetation Present? Yes <input type="checkbox"/> No <input checked="" type="checkbox"/> Hydric Soil Present? Yes <input type="checkbox"/> No <input checked="" type="checkbox"/> Wetland Hydrology Present? Yes <input type="checkbox"/> No <input checked="" type="checkbox"/>	Is the Sampled Area within a Wetland? Yes <input type="checkbox"/> No <input checked="" type="checkbox"/>
Remarks: Adjacent crop field	

VEGETATION – Use scientific names of plants.

Tree Stratum (Plot size: _____)	Absolute % Cover	Dominant Species?	Indicator Status	
1. _____				
2. _____				
3. _____				
4. _____				
0 = Total Cover				
Sapling/Shrub Stratum (Plot size: _____)				
1. _____				
2. _____				
3. _____				
4. _____				
5. _____				
0 = Total Cover				
Herb Stratum (Plot size: <u>5 feet</u>)				
1. <u>Bromus inermis</u>	50	Y	UPL	
2. <u>Poa pratensis</u>	50	Y	FACU	
3. _____				
4. _____				
5. _____				
6. _____				
7. _____				
8. _____				
9. _____				
10. _____				
100 = Total Cover				
Woody Vine Stratum (Plot size: _____)				
1. _____				
2. _____				
0 = Total Cover				
% Bare Ground in Herb Stratum <u>0</u>				Dominance Test worksheet: Number of Dominant Species That Are OBL, FACW, or FAC (excluding FAC-): _____ (A) Total Number of Dominant Species Across All Strata: _____ (B) Percent of Dominant Species That Are OBL, FACW, or FAC: _____ (A/B) Prevalence Index worksheet: Total % Cover of: _____ Multiply by: _____ OBL species _____ x 1 = <u>0</u> FACW species _____ x 2 = <u>0</u> FAC species _____ x 3 = <u>0</u> FACU species _____ x 4 = <u>0</u> UPL species _____ x 5 = <u>0</u> Column Totals: <u>0</u> (A) <u>0</u> (B) Prevalence Index = B/A = <u>NaN</u>
Remarks:				Hydrophytic Vegetation Indicators: <input type="checkbox"/> 1 - Rapid Test for Hydrophytic Vegetation <input type="checkbox"/> 2 - Dominance Test is >50% <input type="checkbox"/> 3 - Prevalence Index is ≤3.0 ¹ <input type="checkbox"/> 4 - Morphological Adaptations ¹ (Provide supporting data in Remarks or on a separate sheet) <input type="checkbox"/> Problematic Hydrophytic Vegetation ¹ (Explain) ¹ Indicators of hydric soil and wetland hydrology must be present, unless disturbed or problematic.
Remarks:				Hydrophytic Vegetation Present? Yes <input type="checkbox"/> No <input checked="" type="checkbox"/>

SOIL

Sampling Point: 6b

Profile Description: (Describe to the depth needed to document the indicator or confirm the absence of indicators.)

Depth (inches)	Matrix		Redox Features				Texture	Remarks
	Color (moist)	%	Color (moist)	%	Type ¹	Loc ²		
0-14+	10 YR 3/2	100					sandy loam	

¹Type: C=Concentration, D=Depletion, RM=Reduced Matrix, CS=Covered or Coated Sand Grains. ²Location: PL=Pore Lining, M=Matrix.

Hydric Soil Indicators: (Applicable to all LRRs, unless otherwise noted.)

- | | |
|--|--|
| <input type="checkbox"/> Histosol (A1) | <input type="checkbox"/> Sandy Gleyed Matrix (S4) |
| <input type="checkbox"/> Histic Epipedon (A2) | <input type="checkbox"/> Sandy Redox (S5) |
| <input type="checkbox"/> Black Histic (A3) | <input type="checkbox"/> Stripped Matrix (S6) |
| <input type="checkbox"/> Hydrogen Sulfide (A4) | <input type="checkbox"/> Loamy Mucky Mineral (F1) |
| <input type="checkbox"/> Stratified Layers (A5) (LRR F) | <input type="checkbox"/> Loamy Gleyed Matrix (F2) |
| <input type="checkbox"/> 1 cm Muck (A9) (LRR F, G, H) | <input type="checkbox"/> Depleted Matrix (F3) |
| <input type="checkbox"/> Depleted Below Dark Surface (A11) | <input type="checkbox"/> Redox Dark Surface (F6) |
| <input type="checkbox"/> Thick Dark Surface (A12) | <input type="checkbox"/> Depleted Dark Surface (F7) |
| <input type="checkbox"/> Sandy Mucky Mineral (S1) | <input type="checkbox"/> Redox Depressions (F8) |
| <input type="checkbox"/> 2.5 cm Mucky Peat or Peat (S2) (LRR G, H) | <input type="checkbox"/> High Plains Depressions (F16) |
| <input type="checkbox"/> 5 cm Mucky Peat or Peat (S3) (LRR F) | |
- (MLRA 72 & 73 of LRR H)**

Indicators for Problematic Hydric Soils³:

- 1 cm Muck (A9) (LRR I, J)
- Coast Prairie Redox (A16) (LRR F, G, H)
- Dark Surface (S7) (LRR G)
- High Plains Depressions (F16)
- (LRR H outside of MLRA 72 & 73)**
- Reduced Vertic (F18)
- Red Parent Material (TF2)
- Very Shallow Dark Surface (TF12)
- Other (Explain in Remarks)

³Indicators of hydrophytic vegetation and wetland hydrology must be present, unless disturbed or problematic.

Restrictive Layer (if present):

Type: _____
Depth (inches): _____

Hydric Soil Present? Yes No

Remarks:

HYDROLOGY

Wetland Hydrology Indicators:

Primary Indicators (minimum of one required; check all that apply)

- | | |
|--|---|
| <input type="checkbox"/> Surface Water (A1) | <input type="checkbox"/> Salt Crust (B11) |
| <input type="checkbox"/> High Water Table (A2) | <input type="checkbox"/> Aquatic Invertebrates (B13) |
| <input type="checkbox"/> Saturation (A3) | <input type="checkbox"/> Hydrogen Sulfide Odor (C1) |
| <input type="checkbox"/> Water Marks (B1) | <input type="checkbox"/> Dry-Season Water Table (C2) |
| <input type="checkbox"/> Sediment Deposits (B2) | <input type="checkbox"/> Oxidized Rhizospheres on Living Roots (C3) |
| <input type="checkbox"/> Drift Deposits (B3) | (where not tilled) |
| <input type="checkbox"/> Algal Mat or Crust (B4) | <input type="checkbox"/> Presence of Reduced Iron (C4) |
| <input type="checkbox"/> Iron Deposits (B5) | <input type="checkbox"/> Thin Muck Surface (C7) |
| <input type="checkbox"/> Inundation Visible on Aerial Imagery (B7) | <input type="checkbox"/> Other (Explain in Remarks) |
| <input type="checkbox"/> Water-Stained Leaves (B9) | |

Secondary Indicators (minimum of two required)

- Surface Soil Cracks (B6)
- Sparsely Vegetated Concave Surface (B8)
- Drainage Patterns (B10)
- Oxidized Rhizospheres on Living Roots (C3)
- (where tilled)**
- Crayfish Burrows (C8)
- Saturation Visible on Aerial Imagery (C9)
- Geomorphic Position (D2)
- FAC-Neutral Test (D5)
- Frost-Heave Hummocks (D7) (LRR F)

Field Observations:

Surface Water Present? Yes No Depth (inches): _____
 Water Table Present? Yes No Depth (inches): _____
 Saturation Present? Yes No Depth (inches): _____
 (includes capillary fringe)

Wetland Hydrology Present? Yes No

Describe Recorded Data (stream gauge, monitoring well, aerial photos, previous inspections), if available:

Remarks:

WETLAND DETERMINATION DATA FORM – Great Plains Region

Project/Site: Rolette Wind Farm Development City/County: Rolette County Sampling Date: 6/24/14
 Applicant/Owner: Rolette Power Development, LLC State: ND Sampling Point: 7a
 Investigator(s): M. Boche, T. Naas Section, Township, Range: Sec. 27, T159N, R72W
 Landform (hillslope, terrace, etc.): Depression Local relief (concave, convex, none): Concave Slope (%): 3
 Subregion (LRR): F Lat: 48.571494°N Long: -99.930568°W Datum: NAD 83
 Soil Map Unit Name: _____ NWI classification: PEMA

Are climatic / hydrologic conditions on the site typical for this time of year? Yes No (If no, explain in Remarks.)
 Are Vegetation , Soil , or Hydrology significantly disturbed? Are "Normal Circumstances" present? Yes No
 Are Vegetation , Soil , or Hydrology naturally problematic? (If needed, explain any answers in Remarks.)

SUMMARY OF FINDINGS – Attach site map showing sampling point locations, transects, important features, etc.

Hydrophytic Vegetation Present? Yes <input checked="" type="checkbox"/> No <input type="checkbox"/> Hydric Soil Present? Yes <input checked="" type="checkbox"/> No <input type="checkbox"/> Wetland Hydrology Present? Yes <input checked="" type="checkbox"/> No <input type="checkbox"/>	Is the Sampled Area within a Wetland? Yes <input checked="" type="checkbox"/> No <input type="checkbox"/>
Remarks: Recently tilled.	

VEGETATION – Use scientific names of plants.

Tree Stratum (Plot size: _____)	Absolute % Cover	Dominant Species?	Indicator Status	
1. _____	_____	_____	_____	
2. _____	_____	_____	_____	
3. _____	_____	_____	_____	
4. _____	_____	_____	_____	
0 = Total Cover				
Sapling/Shrub Stratum (Plot size: _____)				
1. _____	_____	_____	_____	
2. _____	_____	_____	_____	
3. _____	_____	_____	_____	
4. _____	_____	_____	_____	
5. _____	_____	_____	_____	
0 = Total Cover				
Herb Stratum (Plot size: <u>5 feet</u>)				
1. <u>Agrostis stolonifera</u>	<u>75</u>	<u>Y</u>	<u>FACW</u>	
2. <u>Rumex occidentalis</u>	<u>5</u>	<u>N</u>	<u>OBL</u>	
3. _____	_____	_____	_____	
4. _____	_____	_____	_____	
5. _____	_____	_____	_____	
6. _____	_____	_____	_____	
7. _____	_____	_____	_____	
8. _____	_____	_____	_____	
9. _____	_____	_____	_____	
10. _____	_____	_____	_____	
80 = Total Cover				
Woody Vine Stratum (Plot size: _____)				
1. _____	_____	_____	_____	
2. _____	_____	_____	_____	
0 = Total Cover				
% Bare Ground in Herb Stratum <u>20</u>				

Dominance Test worksheet:
 Number of Dominant Species That Are OBL, FACW, or FAC (excluding FAC-): _____ (A)
 Total Number of Dominant Species Across All Strata: _____ (B)
 Percent of Dominant Species That Are OBL, FACW, or FAC: _____ (A/B)

Prevalence Index worksheet:
 Total % Cover of: _____ Multiply by: _____
 OBL species _____ x 1 = 0
 FACW species _____ x 2 = 0
 FAC species _____ x 3 = 0
 FACU species _____ x 4 = 0
 UPL species _____ x 5 = 0
 Column Totals: 0 (A) 0 (B)
 Prevalence Index = B/A = NaN

Hydrophytic Vegetation Indicators:
 1 - Rapid Test for Hydrophytic Vegetation
 2 - Dominance Test is >50%
 3 - Prevalence Index is ≤3.0¹
 4 - Morphological Adaptations¹ (Provide supporting data in Remarks or on a separate sheet)
 Problematic Hydrophytic Vegetation¹ (Explain)

¹Indicators of hydric soil and wetland hydrology must be present, unless disturbed or problematic.

Hydrophytic Vegetation Present? Yes No

Remarks:

SOIL

Sampling Point: 7a

Profile Description: (Describe to the depth needed to document the indicator or confirm the absence of indicators.)

Depth (inches)	Matrix		Redox Features				Texture	Remarks
	Color (moist)	%	Color (moist)	%	Type ¹	Loc ²		
0-6	10 YR 2/1	100					sandy clay	
6-9	10 YR 3/1	100					snd.cl.loam	
9-16	10 YR 5/1	100					snd.cl.loam	

¹Type: C=Concentration, D=Depletion, RM=Reduced Matrix, CS=Covered or Coated Sand Grains. ²Location: PL=Pore Lining, M=Matrix.

Hydric Soil Indicators: (Applicable to all LRRs, unless otherwise noted.)

- | | |
|---|--|
| <input type="checkbox"/> Histosol (A1) | <input type="checkbox"/> Sandy Gleyed Matrix (S4) |
| <input type="checkbox"/> Histic Epipedon (A2) | <input type="checkbox"/> Sandy Redox (S5) |
| <input type="checkbox"/> Black Histic (A3) | <input type="checkbox"/> Stripped Matrix (S6) |
| <input type="checkbox"/> Hydrogen Sulfide (A4) | <input type="checkbox"/> Loamy Mucky Mineral (F1) |
| <input type="checkbox"/> Stratified Layers (A5) (LRR F) | <input type="checkbox"/> Loamy Gleyed Matrix (F2) |
| <input type="checkbox"/> 1 cm Muck (A9) (LRR F, G, H) | <input checked="" type="checkbox"/> Depleted Matrix (F3) |
| <input checked="" type="checkbox"/> Depleted Below Dark Surface (A11) | <input type="checkbox"/> Redox Dark Surface (F6) |
| <input type="checkbox"/> Thick Dark Surface (A12) | <input type="checkbox"/> Depleted Dark Surface (F7) |
| <input type="checkbox"/> Sandy Mucky Mineral (S1) | <input type="checkbox"/> Redox Depressions (F8) |
| <input type="checkbox"/> 2.5 cm Mucky Peat or Peat (S2) (LRR G, H) | <input type="checkbox"/> High Plains Depressions (F16) |
| <input type="checkbox"/> 5 cm Mucky Peat or Peat (S3) (LRR F) | |
- (MLRA 72 & 73 of LRR H)**

Indicators for Problematic Hydric Soils³:

- 1 cm Muck (A9) (LRR I, J)
- Coast Prairie Redox (A16) (LRR F, G, H)
- Dark Surface (S7) (LRR G)
- High Plains Depressions (F16)
- (LRR H outside of MLRA 72 & 73)**
- Reduced Vertic (F18)
- Red Parent Material (TF2)
- Very Shallow Dark Surface (TF12)
- Other (Explain in Remarks)

³Indicators of hydrophytic vegetation and wetland hydrology must be present, unless disturbed or problematic.

Restrictive Layer (if present):

Type: _____
Depth (inches): _____

Hydric Soil Present? Yes No

Remarks:

HYDROLOGY

Wetland Hydrology Indicators:

Primary Indicators (minimum of one required; check all that apply)

- | | |
|--|---|
| <input type="checkbox"/> Surface Water (A1) | <input type="checkbox"/> Salt Crust (B11) |
| <input type="checkbox"/> High Water Table (A2) | <input type="checkbox"/> Aquatic Invertebrates (B13) |
| <input type="checkbox"/> Saturation (A3) | <input type="checkbox"/> Hydrogen Sulfide Odor (C1) |
| <input type="checkbox"/> Water Marks (B1) | <input type="checkbox"/> Dry-Season Water Table (C2) |
| <input type="checkbox"/> Sediment Deposits (B2) | <input type="checkbox"/> Oxidized Rhizospheres on Living Roots (C3) |
| <input type="checkbox"/> Drift Deposits (B3) | (where not tilled) |
| <input type="checkbox"/> Algal Mat or Crust (B4) | <input type="checkbox"/> Presence of Reduced Iron (C4) |
| <input type="checkbox"/> Iron Deposits (B5) | <input type="checkbox"/> Thin Muck Surface (C7) |
| <input type="checkbox"/> Inundation Visible on Aerial Imagery (B7) | <input type="checkbox"/> Other (Explain in Remarks) |
| <input type="checkbox"/> Water-Stained Leaves (B9) | |

Secondary Indicators (minimum of two required)

- Surface Soil Cracks (B6)
- Sparsely Vegetated Concave Surface (B8)
- Drainage Patterns (B10)
- Oxidized Rhizospheres on Living Roots (C3)
- (where tilled)**
- Crayfish Burrows (C8)
- Saturation Visible on Aerial Imagery (C9)
- Geomorphic Position (D2)
- FAC-Neutral Test (D5)
- Frost-Heave Hummocks (D7) (LRR F)

Field Observations:

Surface Water Present? Yes No Depth (inches): _____
 Water Table Present? Yes No Depth (inches): _____
 Saturation Present? (includes capillary fringe) Yes No Depth (inches): _____

Wetland Hydrology Present? Yes No

Describe Recorded Data (stream gauge, monitoring well, aerial photos, previous inspections), if available:

Remarks:

WETLAND DETERMINATION DATA FORM – Great Plains Region

Project/Site: Rolette Wind Farm Development City/County: Rolette County Sampling Date: 6/24/14
 Applicant/Owner: Rolette Power Development, LLC State: ND Sampling Point: 7b
 Investigator(s): M. Boche, T. Naas Section, Township, Range: Sec. 27, T159N, R72W
 Landform (hillslope, terrace, etc.): Hillslope Local relief (concave, convex, none): Concave Slope (%): 5
 Subregion (LRR): F Lat: 48.571539°N Long: -99.930557°W Datum: NAD 83
 Soil Map Unit Name: _____ NWI classification: _____

Are climatic / hydrologic conditions on the site typical for this time of year? Yes No (If no, explain in Remarks.)
 Are Vegetation , Soil , or Hydrology significantly disturbed? Are "Normal Circumstances" present? Yes No
 Are Vegetation , Soil , or Hydrology naturally problematic? (If needed, explain any answers in Remarks.)

SUMMARY OF FINDINGS – Attach site map showing sampling point locations, transects, important features, etc.

Hydrophytic Vegetation Present? Yes <input type="checkbox"/> No <input checked="" type="checkbox"/> Hydric Soil Present? Yes <input type="checkbox"/> No <input checked="" type="checkbox"/> Wetland Hydrology Present? Yes <input type="checkbox"/> No <input checked="" type="checkbox"/>	Is the Sampled Area within a Wetland? Yes <input type="checkbox"/> No <input checked="" type="checkbox"/>
Remarks: Recently cut tree row; vegetation and soil disturbed by machinery.	

VEGETATION – Use scientific names of plants.

Tree Stratum (Plot size: _____)	Absolute % Cover	Dominant Species?	Indicator Status	
1. _____	_____	_____	_____	
2. _____	_____	_____	_____	
3. _____	_____	_____	_____	
4. _____	_____	_____	_____	
0 = Total Cover				
Sapling/Shrub Stratum (Plot size: _____)				
1. _____	_____	_____	_____	
2. _____	_____	_____	_____	
3. _____	_____	_____	_____	
4. _____	_____	_____	_____	
5. _____	_____	_____	_____	
0 = Total Cover				
Herb Stratum (Plot size: <u>5 feet</u>)				
1. <u>Bromus inermis</u>	<u>100</u>	<u>Y</u>	<u>UPL</u>	
2. _____	_____	_____	_____	
3. _____	_____	_____	_____	
4. _____	_____	_____	_____	
5. _____	_____	_____	_____	
6. _____	_____	_____	_____	
7. _____	_____	_____	_____	
8. _____	_____	_____	_____	
9. _____	_____	_____	_____	
10. _____	_____	_____	_____	
100 = Total Cover				
Woody Vine Stratum (Plot size: _____)				
1. _____	_____	_____	_____	
2. _____	_____	_____	_____	
0 = Total Cover				
% Bare Ground in Herb Stratum <u>0</u>				
Remarks:				

Dominance Test worksheet:
 Number of Dominant Species That Are OBL, FACW, or FAC (excluding FAC-): _____ (A)
 Total Number of Dominant Species Across All Strata: _____ (B)
 Percent of Dominant Species That Are OBL, FACW, or FAC: _____ (A/B)

Prevalence Index worksheet:
 Total % Cover of: _____ Multiply by: _____
 OBL species _____ x 1 = 0
 FACW species _____ x 2 = 0
 FAC species _____ x 3 = 0
 FACU species _____ x 4 = 0
 UPL species _____ x 5 = 0
 Column Totals: 0 (A) 0 (B)
 Prevalence Index = B/A = NaN

Hydrophytic Vegetation Indicators:
 1 - Rapid Test for Hydrophytic Vegetation
 2 - Dominance Test is >50%
 3 - Prevalence Index is ≤3.0¹
 4 - Morphological Adaptations¹ (Provide supporting data in Remarks or on a separate sheet)
 Problematic Hydrophytic Vegetation¹ (Explain)

¹Indicators of hydric soil and wetland hydrology must be present, unless disturbed or problematic.

Hydrophytic Vegetation Present? Yes No

SOIL

Sampling Point: 7b

Profile Description: (Describe to the depth needed to document the indicator or confirm the absence of indicators.)

Depth (inches)	Matrix		Redox Features				Texture	Remarks
	Color (moist)	%	Color (moist)	%	Type ¹	Loc ²		
0-13	10 YR 2/1	100					clay loam	
13-16	10 YR 3/1	100					clay loam	
16-18	2.5 Y 6/4	100					clay	

¹Type: C=Concentration, D=Depletion, RM=Reduced Matrix, CS=Covered or Coated Sand Grains. ²Location: PL=Pore Lining, M=Matrix.

Hydric Soil Indicators: (Applicable to all LRRs, unless otherwise noted.)

- | | |
|--|--|
| <input type="checkbox"/> Histosol (A1) | <input type="checkbox"/> Sandy Gleyed Matrix (S4) |
| <input type="checkbox"/> Histic Epipedon (A2) | <input type="checkbox"/> Sandy Redox (S5) |
| <input type="checkbox"/> Black Histic (A3) | <input type="checkbox"/> Stripped Matrix (S6) |
| <input type="checkbox"/> Hydrogen Sulfide (A4) | <input type="checkbox"/> Loamy Mucky Mineral (F1) |
| <input type="checkbox"/> Stratified Layers (A5) (LRR F) | <input type="checkbox"/> Loamy Gleyed Matrix (F2) |
| <input type="checkbox"/> 1 cm Muck (A9) (LRR F, G, H) | <input type="checkbox"/> Depleted Matrix (F3) |
| <input type="checkbox"/> Depleted Below Dark Surface (A11) | <input type="checkbox"/> Redox Dark Surface (F6) |
| <input type="checkbox"/> Thick Dark Surface (A12) | <input type="checkbox"/> Depleted Dark Surface (F7) |
| <input type="checkbox"/> Sandy Mucky Mineral (S1) | <input type="checkbox"/> Redox Depressions (F8) |
| <input type="checkbox"/> 2.5 cm Mucky Peat or Peat (S2) (LRR G, H) | <input type="checkbox"/> High Plains Depressions (F16) |
| <input type="checkbox"/> 5 cm Mucky Peat or Peat (S3) (LRR F) | |
- (MLRA 72 & 73 of LRR H)**

Indicators for Problematic Hydric Soils³:

- 1 cm Muck (A9) (LRR I, J)
- Coast Prairie Redox (A16) (LRR F, G, H)
- Dark Surface (S7) (LRR G)
- High Plains Depressions (F16)
- (LRR H outside of MLRA 72 & 73)**
- Reduced Vertic (F18)
- Red Parent Material (TF2)
- Very Shallow Dark Surface (TF12)
- Other (Explain in Remarks)

³Indicators of hydrophytic vegetation and wetland hydrology must be present, unless disturbed or problematic.

Restrictive Layer (if present):

Type: _____
Depth (inches): _____

Hydric Soil Present? Yes No

Remarks:

HYDROLOGY

Wetland Hydrology Indicators:

Primary Indicators (minimum of one required; check all that apply)

- | | |
|--|---|
| <input type="checkbox"/> Surface Water (A1) | <input type="checkbox"/> Salt Crust (B11) |
| <input type="checkbox"/> High Water Table (A2) | <input type="checkbox"/> Aquatic Invertebrates (B13) |
| <input type="checkbox"/> Saturation (A3) | <input type="checkbox"/> Hydrogen Sulfide Odor (C1) |
| <input type="checkbox"/> Water Marks (B1) | <input type="checkbox"/> Dry-Season Water Table (C2) |
| <input type="checkbox"/> Sediment Deposits (B2) | <input type="checkbox"/> Oxidized Rhizospheres on Living Roots (C3) |
| <input type="checkbox"/> Drift Deposits (B3) | (where not tilled) |
| <input type="checkbox"/> Algal Mat or Crust (B4) | <input type="checkbox"/> Presence of Reduced Iron (C4) |
| <input type="checkbox"/> Iron Deposits (B5) | <input type="checkbox"/> Thin Muck Surface (C7) |
| <input type="checkbox"/> Inundation Visible on Aerial Imagery (B7) | <input type="checkbox"/> Other (Explain in Remarks) |
| <input type="checkbox"/> Water-Stained Leaves (B9) | |

Secondary Indicators (minimum of two required)

- Surface Soil Cracks (B6)
- Sparsely Vegetated Concave Surface (B8)
- Drainage Patterns (B10)
- Oxidized Rhizospheres on Living Roots (C3)
- (where tilled)**
- Crayfish Burrows (C8)
- Saturation Visible on Aerial Imagery (C9)
- Geomorphic Position (D2)
- FAC-Neutral Test (D5)
- Frost-Heave Hummocks (D7) (LRR F)

Field Observations:

Surface Water Present? Yes No Depth (inches): _____
 Water Table Present? Yes No Depth (inches): _____
 Saturation Present? (includes capillary fringe) Yes No Depth (inches): _____

Wetland Hydrology Present? Yes No

Describe Recorded Data (stream gauge, monitoring well, aerial photos, previous inspections), if available:

Remarks:

WETLAND DETERMINATION DATA FORM – Great Plains Region

Project/Site: Rolette Wind Farm Development City/County: Rolette County Sampling Date: 6/24/14
 Applicant/Owner: Rolette Power Development, LLC State: ND Sampling Point: 8a
 Investigator(s): M. Boche, T. Naas Section, Township, Range: Sec. 27, T159N, R72W
 Landform (hillslope, terrace, etc.): Ditch Local relief (concave, convex, none): Concave Slope (%): 2
 Subregion (LRR): F Lat: 48.567383°N Long: -99.949963°W Datum: NAD 83
 Soil Map Unit Name: _____ NWI classification: PEMAx

Are climatic / hydrologic conditions on the site typical for this time of year? Yes No (If no, explain in Remarks.)
 Are Vegetation , Soil , or Hydrology significantly disturbed? Are "Normal Circumstances" present? Yes No
 Are Vegetation , Soil , or Hydrology naturally problematic? (If needed, explain any answers in Remarks.)

SUMMARY OF FINDINGS – Attach site map showing sampling point locations, transects, important features, etc.

Hydrophytic Vegetation Present? Yes <input checked="" type="checkbox"/> No <input type="checkbox"/> Hydric Soil Present? Yes <input checked="" type="checkbox"/> No <input type="checkbox"/> Wetland Hydrology Present? Yes <input checked="" type="checkbox"/> No <input type="checkbox"/>	Is the Sampled Area within a Wetland? Yes <input checked="" type="checkbox"/> No <input type="checkbox"/>
Remarks: _____	

VEGETATION – Use scientific names of plants.

Tree Stratum (Plot size: _____)	Absolute % Cover	Dominant Species?	Indicator Status	
1. _____	_____	_____	_____	
2. _____	_____	_____	_____	
3. _____	_____	_____	_____	
4. _____	_____	_____	_____	
0 = Total Cover				
Sapling/Shrub Stratum (Plot size: _____)				
1. _____	_____	_____	_____	
2. _____	_____	_____	_____	
3. _____	_____	_____	_____	
4. _____	_____	_____	_____	
5. _____	_____	_____	_____	
0 = Total Cover				
Herb Stratum (Plot size: <u>5 feet</u>)				
1. <u>Carex pellita</u>	<u>30</u>	<u>Y</u>	<u>OBL</u>	
2. <u>Phalaris arundinacea</u>	<u>20</u>	<u>Y</u>	<u>FACW</u>	
3. <u>Persicaria amphibia</u>	<u>10</u>	<u>N</u>	<u>OBL</u>	
4. _____	_____	_____	_____	
5. _____	_____	_____	_____	
6. _____	_____	_____	_____	
7. _____	_____	_____	_____	
8. _____	_____	_____	_____	
9. _____	_____	_____	_____	
10. _____	_____	_____	_____	
60 = Total Cover				
Woody Vine Stratum (Plot size: _____)				
1. _____	_____	_____	_____	
2. _____	_____	_____	_____	
0 = Total Cover				
% Bare Ground in Herb Stratum <u>40</u>				

Dominance Test worksheet:
 Number of Dominant Species That Are OBL, FACW, or FAC (excluding FAC-): _____ (A)
 Total Number of Dominant Species Across All Strata: _____ (B)
 Percent of Dominant Species That Are OBL, FACW, or FAC: _____ (A/B)

Prevalence Index worksheet:
 Total % Cover of: _____ Multiply by: _____
 OBL species _____ x 1 = 0
 FACW species _____ x 2 = 0
 FAC species _____ x 3 = 0
 FACU species _____ x 4 = 0
 UPL species _____ x 5 = 0
 Column Totals: 0 (A) 0 (B)
 Prevalence Index = B/A = NaN

Hydrophytic Vegetation Indicators:
 1 - Rapid Test for Hydrophytic Vegetation
 2 - Dominance Test is >50%
 3 - Prevalence Index is ≤3.0¹
 4 - Morphological Adaptations¹ (Provide supporting data in Remarks or on a separate sheet)
 Problematic Hydrophytic Vegetation¹ (Explain)

¹Indicators of hydric soil and wetland hydrology must be present, unless disturbed or problematic.

Hydrophytic Vegetation Present? Yes No

Remarks: _____

SOIL

Sampling Point: 8a

Profile Description: (Describe to the depth needed to document the indicator or confirm the absence of indicators.)

Depth (inches)	Matrix		Redox Features				Texture	Remarks
	Color (moist)	%	Color (moist)	%	Type ¹	Loc ²		
0-5	G1 2.5/N	100					slt.cl.loam	
5-15	10 YR 5/1	70	10 YR 6/6	30	C	M	silty clay	
5-15								

¹Type: C=Concentration, D=Depletion, RM=Reduced Matrix, CS=Covered or Coated Sand Grains. ²Location: PL=Pore Lining, M=Matrix.

Hydric Soil Indicators: (Applicable to all LRRs, unless otherwise noted.)

- | | |
|---|--|
| <input type="checkbox"/> Histosol (A1) | <input type="checkbox"/> Sandy Gleyed Matrix (S4) |
| <input type="checkbox"/> Histic Epipedon (A2) | <input type="checkbox"/> Sandy Redox (S5) |
| <input type="checkbox"/> Black Histic (A3) | <input type="checkbox"/> Stripped Matrix (S6) |
| <input type="checkbox"/> Hydrogen Sulfide (A4) | <input type="checkbox"/> Loamy Mucky Mineral (F1) |
| <input type="checkbox"/> Stratified Layers (A5) (LRR F) | <input type="checkbox"/> Loamy Gleyed Matrix (F2) |
| <input type="checkbox"/> 1 cm Muck (A9) (LRR F, G, H) | <input checked="" type="checkbox"/> Depleted Matrix (F3) |
| <input checked="" type="checkbox"/> Depleted Below Dark Surface (A11) | <input type="checkbox"/> Redox Dark Surface (F6) |
| <input type="checkbox"/> Thick Dark Surface (A12) | <input type="checkbox"/> Depleted Dark Surface (F7) |
| <input type="checkbox"/> Sandy Mucky Mineral (S1) | <input type="checkbox"/> Redox Depressions (F8) |
| <input type="checkbox"/> 2.5 cm Mucky Peat or Peat (S2) (LRR G, H) | <input type="checkbox"/> High Plains Depressions (F16) |
| <input type="checkbox"/> 5 cm Mucky Peat or Peat (S3) (LRR F) | |
- (MLRA 72 & 73 of LRR H)**

Indicators for Problematic Hydric Soils³:

- 1 cm Muck (A9) (LRR I, J)
- Coast Prairie Redox (A16) (LRR F, G, H)
- Dark Surface (S7) (LRR G)
- High Plains Depressions (F16)
- (LRR H outside of MLRA 72 & 73)**
- Reduced Vertic (F18)
- Red Parent Material (TF2)
- Very Shallow Dark Surface (TF12)
- Other (Explain in Remarks)

³Indicators of hydrophytic vegetation and wetland hydrology must be present, unless disturbed or problematic.

Restrictive Layer (if present):

Type: _____
Depth (inches): _____

Hydric Soil Present? Yes No

Remarks:

HYDROLOGY

Wetland Hydrology Indicators:

Primary Indicators (minimum of one required; check all that apply)

- | | |
|--|---|
| <input type="checkbox"/> Surface Water (A1) | <input type="checkbox"/> Salt Crust (B11) |
| <input type="checkbox"/> High Water Table (A2) | <input type="checkbox"/> Aquatic Invertebrates (B13) |
| <input type="checkbox"/> Saturation (A3) | <input type="checkbox"/> Hydrogen Sulfide Odor (C1) |
| <input type="checkbox"/> Water Marks (B1) | <input type="checkbox"/> Dry-Season Water Table (C2) |
| <input type="checkbox"/> Sediment Deposits (B2) | <input type="checkbox"/> Oxidized Rhizospheres on Living Roots (C3) |
| <input type="checkbox"/> Drift Deposits (B3) | (where not tilled) |
| <input type="checkbox"/> Algal Mat or Crust (B4) | <input type="checkbox"/> Presence of Reduced Iron (C4) |
| <input type="checkbox"/> Iron Deposits (B5) | <input type="checkbox"/> Thin Muck Surface (C7) |
| <input type="checkbox"/> Inundation Visible on Aerial Imagery (B7) | <input type="checkbox"/> Other (Explain in Remarks) |
| <input type="checkbox"/> Water-Stained Leaves (B9) | |

Secondary Indicators (minimum of two required)

- Surface Soil Cracks (B6)
- Sparsely Vegetated Concave Surface (B8)
- Drainage Patterns (B10)
- Oxidized Rhizospheres on Living Roots (C3)
- (where tilled)**
- Crayfish Burrows (C8)
- Saturation Visible on Aerial Imagery (C9)
- Geomorphic Position (D2)
- FAC-Neutral Test (D5)
- Frost-Heave Hummocks (D7) (LRR F)

Field Observations:

Surface Water Present? Yes No Depth (inches): _____
 Water Table Present? Yes No Depth (inches): _____
 Saturation Present? (includes capillary fringe) Yes No Depth (inches): _____

Wetland Hydrology Present? Yes No

Describe Recorded Data (stream gauge, monitoring well, aerial photos, previous inspections), if available:

Remarks:

WETLAND DETERMINATION DATA FORM – Great Plains Region

Project/Site: Rolette Wind Farm Development City/County: Rolette County Sampling Date: 6/24/14
 Applicant/Owner: Rolette Power Development, LLC State: ND Sampling Point: 8b
 Investigator(s): M. Boche, T. Naas Section, Township, Range: Sec. 27, T159N, R72W
 Landform (hillslope, terrace, etc.): Hillslope Local relief (concave, convex, none): Convex Slope (%): 10
 Subregion (LRR): F Lat: 48.567374°N Long: -99.949926°W Datum: NAD 83
 Soil Map Unit Name: _____ NWI classification: _____

Are climatic / hydrologic conditions on the site typical for this time of year? Yes No (If no, explain in Remarks.)
 Are Vegetation , Soil , or Hydrology significantly disturbed? Are "Normal Circumstances" present? Yes No
 Are Vegetation , Soil , or Hydrology naturally problematic? (If needed, explain any answers in Remarks.)

SUMMARY OF FINDINGS – Attach site map showing sampling point locations, transects, important features, etc.

Hydrophytic Vegetation Present? Yes <input type="checkbox"/> No <input checked="" type="checkbox"/> Hydric Soil Present? Yes <input type="checkbox"/> No <input checked="" type="checkbox"/> Wetland Hydrology Present? Yes <input type="checkbox"/> No <input checked="" type="checkbox"/>	Is the Sampled Area within a Wetland? Yes <input type="checkbox"/> No <input checked="" type="checkbox"/>
Remarks: _____	

VEGETATION – Use scientific names of plants.

Tree Stratum (Plot size: _____)	Absolute % Cover	Dominant Species?	Indicator Status	
1. _____				
2. _____				
3. _____				
4. _____				
0 = Total Cover				
Sapling/Shrub Stratum (Plot size: _____)				
1. _____				
2. _____				
3. _____				
4. _____				
5. _____				
0 = Total Cover				
Herb Stratum (Plot size: <u>5 feet</u>)				
1. <u>Bromus inermis</u>	95	Y	UPL	
2. <u>Taraxacum officinale</u>	5	N	UPL	
3. _____				
4. _____				
5. _____				
6. _____				
7. _____				
8. _____				
9. _____				
10. _____				
100 = Total Cover				
Woody Vine Stratum (Plot size: _____)				
1. _____				
2. _____				
0 = Total Cover				
% Bare Ground in Herb Stratum <u>0</u>				Dominance Test worksheet: Number of Dominant Species That Are OBL, FACW, or FAC (excluding FAC-): _____ (A) Total Number of Dominant Species Across All Strata: _____ (B) Percent of Dominant Species That Are OBL, FACW, or FAC: _____ (A/B) Prevalence Index worksheet: Total % Cover of: _____ Multiply by: _____ OBL species _____ x 1 = <u>0</u> FACW species _____ x 2 = <u>0</u> FAC species _____ x 3 = <u>0</u> FACU species _____ x 4 = <u>0</u> UPL species _____ x 5 = <u>0</u> Column Totals: <u>0</u> (A) <u>0</u> (B) Prevalence Index = B/A = <u>NaN</u>
Remarks: _____				Hydrophytic Vegetation Indicators: <input type="checkbox"/> 1 - Rapid Test for Hydrophytic Vegetation <input type="checkbox"/> 2 - Dominance Test is >50% <input type="checkbox"/> 3 - Prevalence Index is ≤3.0 ¹ <input type="checkbox"/> 4 - Morphological Adaptations ¹ (Provide supporting data in Remarks or on a separate sheet) <input type="checkbox"/> Problematic Hydrophytic Vegetation ¹ (Explain) ¹ Indicators of hydric soil and wetland hydrology must be present, unless disturbed or problematic.
				Hydrophytic Vegetation Present? Yes <input type="checkbox"/> No <input checked="" type="checkbox"/>

SOIL

Sampling Point: 8b

Profile Description: (Describe to the depth needed to document the indicator or confirm the absence of indicators.)

Depth (inches)	Matrix		Redox Features				Texture	Remarks
	Color (moist)	%	Color (moist)	%	Type ¹	Loc ²		
0-10	10 YR 2/1	100					clay loam	
10-12	10 YR 5/2	100					clay loam	
12+	5 Y 7/2	100					loamy clay	

¹Type: C=Concentration, D=Depletion, RM=Reduced Matrix, CS=Covered or Coated Sand Grains. ²Location: PL=Pore Lining, M=Matrix.

Hydric Soil Indicators: (Applicable to all LRRs, unless otherwise noted.)

- | | |
|--|--|
| <input type="checkbox"/> Histosol (A1) | <input type="checkbox"/> Sandy Gleyed Matrix (S4) |
| <input type="checkbox"/> Histic Epipedon (A2) | <input type="checkbox"/> Sandy Redox (S5) |
| <input type="checkbox"/> Black Histic (A3) | <input type="checkbox"/> Stripped Matrix (S6) |
| <input type="checkbox"/> Hydrogen Sulfide (A4) | <input type="checkbox"/> Loamy Mucky Mineral (F1) |
| <input type="checkbox"/> Stratified Layers (A5) (LRR F) | <input type="checkbox"/> Loamy Gleyed Matrix (F2) |
| <input type="checkbox"/> 1 cm Muck (A9) (LRR F, G, H) | <input type="checkbox"/> Depleted Matrix (F3) |
| <input type="checkbox"/> Depleted Below Dark Surface (A11) | <input type="checkbox"/> Redox Dark Surface (F6) |
| <input type="checkbox"/> Thick Dark Surface (A12) | <input type="checkbox"/> Depleted Dark Surface (F7) |
| <input type="checkbox"/> Sandy Mucky Mineral (S1) | <input type="checkbox"/> Redox Depressions (F8) |
| <input type="checkbox"/> 2.5 cm Mucky Peat or Peat (S2) (LRR G, H) | <input type="checkbox"/> High Plains Depressions (F16) |
| <input type="checkbox"/> 5 cm Mucky Peat or Peat (S3) (LRR F) | |
- (MLRA 72 & 73 of LRR H)**

Indicators for Problematic Hydric Soils³:

- 1 cm Muck (A9) (LRR I, J)
- Coast Prairie Redox (A16) (LRR F, G, H)
- Dark Surface (S7) (LRR G)
- High Plains Depressions (F16)
- (LRR H outside of MLRA 72 & 73)**
- Reduced Vertic (F18)
- Red Parent Material (TF2)
- Very Shallow Dark Surface (TF12)
- Other (Explain in Remarks)

³Indicators of hydrophytic vegetation and wetland hydrology must be present, unless disturbed or problematic.

Restrictive Layer (if present):

Type: _____
Depth (inches): _____

Hydric Soil Present? Yes No

Remarks:

HYDROLOGY

Wetland Hydrology Indicators:

Primary Indicators (minimum of one required; check all that apply)

- | | |
|--|---|
| <input type="checkbox"/> Surface Water (A1) | <input type="checkbox"/> Salt Crust (B11) |
| <input type="checkbox"/> High Water Table (A2) | <input type="checkbox"/> Aquatic Invertebrates (B13) |
| <input type="checkbox"/> Saturation (A3) | <input type="checkbox"/> Hydrogen Sulfide Odor (C1) |
| <input type="checkbox"/> Water Marks (B1) | <input type="checkbox"/> Dry-Season Water Table (C2) |
| <input type="checkbox"/> Sediment Deposits (B2) | <input type="checkbox"/> Oxidized Rhizospheres on Living Roots (C3) |
| <input type="checkbox"/> Drift Deposits (B3) | (where not tilled) |
| <input type="checkbox"/> Algal Mat or Crust (B4) | <input type="checkbox"/> Presence of Reduced Iron (C4) |
| <input type="checkbox"/> Iron Deposits (B5) | <input type="checkbox"/> Thin Muck Surface (C7) |
| <input type="checkbox"/> Inundation Visible on Aerial Imagery (B7) | <input type="checkbox"/> Other (Explain in Remarks) |
| <input type="checkbox"/> Water-Stained Leaves (B9) | |

Secondary Indicators (minimum of two required)

- Surface Soil Cracks (B6)
- Sparsely Vegetated Concave Surface (B8)
- Drainage Patterns (B10)
- Oxidized Rhizospheres on Living Roots (C3)
- (where tilled)**
- Crayfish Burrows (C8)
- Saturation Visible on Aerial Imagery (C9)
- Geomorphic Position (D2)
- FAC-Neutral Test (D5)
- Frost-Heave Hummocks (D7) (LRR F)

Field Observations:

Surface Water Present? Yes No Depth (inches): _____
 Water Table Present? Yes No Depth (inches): _____
 Saturation Present? (includes capillary fringe) Yes No Depth (inches): _____

Wetland Hydrology Present? Yes No

Describe Recorded Data (stream gauge, monitoring well, aerial photos, previous inspections), if available:

Remarks:

WETLAND DETERMINATION DATA FORM – Great Plains Region

Project/Site: Rolette Wind Farm Development City/County: Rolette County Sampling Date: 6/24/14
 Applicant/Owner: Rolette Power Development, LLC State: ND Sampling Point: 9a
 Investigator(s): M. Boche, T. Naas Section, Township, Range: Sec. 28, T159N, R72W
 Landform (hillslope, terrace, etc.): Basin Local relief (concave, convex, none): Concave Slope (%): 3
 Subregion (LRR): F Lat: 48.569922°N Long: -99.950239°W Datum: NAD 83
 Soil Map Unit Name: _____ NWI classification: PEMC

Are climatic / hydrologic conditions on the site typical for this time of year? Yes No (If no, explain in Remarks.)
 Are Vegetation , Soil , or Hydrology significantly disturbed? Are "Normal Circumstances" present? Yes No
 Are Vegetation , Soil , or Hydrology naturally problematic? (If needed, explain any answers in Remarks.)

SUMMARY OF FINDINGS – Attach site map showing sampling point locations, transects, important features, etc.

Hydrophytic Vegetation Present? Yes <input checked="" type="checkbox"/> No <input type="checkbox"/> Hydric Soil Present? Yes <input checked="" type="checkbox"/> No <input type="checkbox"/> Wetland Hydrology Present? Yes <input checked="" type="checkbox"/> No <input type="checkbox"/>	Is the Sampled Area within a Wetland? Yes <input checked="" type="checkbox"/> No <input type="checkbox"/>
Remarks: _____	

VEGETATION – Use scientific names of plants.

Tree Stratum (Plot size: _____)	Absolute % Cover	Dominant Species?	Indicator Status	
1. _____	_____	_____	_____	
2. _____	_____	_____	_____	
3. _____	_____	_____	_____	
4. _____	_____	_____	_____	
0 = Total Cover				
Sapling/Shrub Stratum (Plot size: _____)				
1. _____	_____	_____	_____	
2. _____	_____	_____	_____	
3. _____	_____	_____	_____	
4. _____	_____	_____	_____	
5. _____	_____	_____	_____	
0 = Total Cover				
Herb Stratum (Plot size: <u>5 feet</u>)				
1. <u>Carex pellita</u>	<u>100</u>	<u>Y</u>	<u>OBL</u>	
2. _____	_____	_____	_____	
3. _____	_____	_____	_____	
4. _____	_____	_____	_____	
5. _____	_____	_____	_____	
6. _____	_____	_____	_____	
7. _____	_____	_____	_____	
8. _____	_____	_____	_____	
9. _____	_____	_____	_____	
10. _____	_____	_____	_____	
100 = Total Cover				
Woody Vine Stratum (Plot size: _____)				
1. _____	_____	_____	_____	
2. _____	_____	_____	_____	
0 = Total Cover				
% Bare Ground in Herb Stratum <u>0</u>				

Dominance Test worksheet:
 Number of Dominant Species That Are OBL, FACW, or FAC (excluding FAC-): _____ (A)
 Total Number of Dominant Species Across All Strata: _____ (B)
 Percent of Dominant Species That Are OBL, FACW, or FAC: _____ (A/B)

Prevalence Index worksheet:
 Total % Cover of: _____ Multiply by: _____
 OBL species _____ x 1 = 0
 FACW species _____ x 2 = 0
 FAC species _____ x 3 = 0
 FACU species _____ x 4 = 0
 UPL species _____ x 5 = 0
 Column Totals: 0 (A) 0 (B)
 Prevalence Index = B/A = NaN

Hydrophytic Vegetation Indicators:
 1 - Rapid Test for Hydrophytic Vegetation
 2 - Dominance Test is >50%
 3 - Prevalence Index is ≤3.0¹
 4 - Morphological Adaptations¹ (Provide supporting data in Remarks or on a separate sheet)
 Problematic Hydrophytic Vegetation¹ (Explain)

¹Indicators of hydric soil and wetland hydrology must be present, unless disturbed or problematic.

Hydrophytic Vegetation Present? Yes No

Remarks: _____

SOIL

Sampling Point: 9a

Profile Description: (Describe to the depth needed to document the indicator or confirm the absence of indicators.)

Depth (inches)	Matrix		Redox Features				Texture	Remarks
	Color (moist)	%	Color (moist)	%	Type ¹	Loc ²		
0-9	2.5 Y 2.5/1	100					clay	
9-16+	2.5 Y 6/1	80	7.5 YR 4/6	15	C	M	sandy loam	
			G1 3/N	5	D	M		

¹Type: C=Concentration, D=Depletion, RM=Reduced Matrix, CS=Covered or Coated Sand Grains. ²Location: PL=Pore Lining, M=Matrix.

Hydric Soil Indicators: (Applicable to all LRRs, unless otherwise noted.)

- | | |
|---|--|
| <input type="checkbox"/> Histosol (A1) | <input type="checkbox"/> Sandy Gleyed Matrix (S4) |
| <input type="checkbox"/> Histic Epipedon (A2) | <input type="checkbox"/> Sandy Redox (S5) |
| <input type="checkbox"/> Black Histic (A3) | <input type="checkbox"/> Stripped Matrix (S6) |
| <input type="checkbox"/> Hydrogen Sulfide (A4) | <input type="checkbox"/> Loamy Mucky Mineral (F1) |
| <input type="checkbox"/> Stratified Layers (A5) (LRR F) | <input type="checkbox"/> Loamy Gleyed Matrix (F2) |
| <input type="checkbox"/> 1 cm Muck (A9) (LRR F, G, H) | <input checked="" type="checkbox"/> Depleted Matrix (F3) |
| <input checked="" type="checkbox"/> Depleted Below Dark Surface (A11) | <input type="checkbox"/> Redox Dark Surface (F6) |
| <input type="checkbox"/> Thick Dark Surface (A12) | <input type="checkbox"/> Depleted Dark Surface (F7) |
| <input type="checkbox"/> Sandy Mucky Mineral (S1) | <input type="checkbox"/> Redox Depressions (F8) |
| <input type="checkbox"/> 2.5 cm Mucky Peat or Peat (S2) (LRR G, H) | <input type="checkbox"/> High Plains Depressions (F16) |
| <input type="checkbox"/> 5 cm Mucky Peat or Peat (S3) (LRR F) | |
- (MLRA 72 & 73 of LRR H)**

Indicators for Problematic Hydric Soils³:

- 1 cm Muck (A9) (LRR I, J)
- Coast Prairie Redox (A16) (LRR F, G, H)
- Dark Surface (S7) (LRR G)
- High Plains Depressions (F16)
- (LRR H outside of MLRA 72 & 73)**
- Reduced Vertic (F18)
- Red Parent Material (TF2)
- Very Shallow Dark Surface (TF12)
- Other (Explain in Remarks)

³Indicators of hydrophytic vegetation and wetland hydrology must be present, unless disturbed or problematic.

Restrictive Layer (if present):

Type: _____
Depth (inches): _____

Hydric Soil Present? Yes No

Remarks:

HYDROLOGY

Wetland Hydrology Indicators:

Primary Indicators (minimum of one required; check all that apply)

- | | |
|--|---|
| <input type="checkbox"/> Surface Water (A1) | <input type="checkbox"/> Salt Crust (B11) |
| <input checked="" type="checkbox"/> High Water Table (A2) | <input type="checkbox"/> Aquatic Invertebrates (B13) |
| <input checked="" type="checkbox"/> Saturation (A3) | <input type="checkbox"/> Hydrogen Sulfide Odor (C1) |
| <input type="checkbox"/> Water Marks (B1) | <input type="checkbox"/> Dry-Season Water Table (C2) |
| <input type="checkbox"/> Sediment Deposits (B2) | <input type="checkbox"/> Oxidized Rhizospheres on Living Roots (C3) |
| <input type="checkbox"/> Drift Deposits (B3) | (where not tilled) |
| <input type="checkbox"/> Algal Mat or Crust (B4) | <input type="checkbox"/> Presence of Reduced Iron (C4) |
| <input type="checkbox"/> Iron Deposits (B5) | <input type="checkbox"/> Thin Muck Surface (C7) |
| <input type="checkbox"/> Inundation Visible on Aerial Imagery (B7) | <input type="checkbox"/> Other (Explain in Remarks) |
| <input type="checkbox"/> Water-Stained Leaves (B9) | |

Secondary Indicators (minimum of two required)

- Surface Soil Cracks (B6)
- Sparsely Vegetated Concave Surface (B8)
- Drainage Patterns (B10)
- Oxidized Rhizospheres on Living Roots (C3)
- (where tilled)**
- Crayfish Burrows (C8)
- Saturation Visible on Aerial Imagery (C9)
- Geomorphic Position (D2)
- FAC-Neutral Test (D5)
- Frost-Heave Hummocks (D7) (LRR F)

Field Observations:

Surface Water Present? Yes No Depth (inches): _____
 Water Table Present? Yes No Depth (inches): 8
 Saturation Present? (includes capillary fringe) Yes No Depth (inches): surface

Wetland Hydrology Present? Yes No

Describe Recorded Data (stream gauge, monitoring well, aerial photos, previous inspections), if available:

Remarks:

WETLAND DETERMINATION DATA FORM – Great Plains Region

Project/Site: Rolette Wind Farm Development City/County: Rolette County Sampling Date: 6/24/14
 Applicant/Owner: Rolette Power Development, LLC State: ND Sampling Point: 9b
 Investigator(s): M. Boche, T. Naas Section, Township, Range: Sec. 28, T159N, R72W
 Landform (hillslope, terrace, etc.): Hillslope Local relief (concave, convex, none): Concave Slope (%): 5
 Subregion (LRR): F Lat: 48.569982°N Long: -99.950239°W Datum: NAD 83
 Soil Map Unit Name: _____ NWI classification: _____

Are climatic / hydrologic conditions on the site typical for this time of year? Yes No (If no, explain in Remarks.)
 Are Vegetation , Soil , or Hydrology significantly disturbed? Are "Normal Circumstances" present? Yes No
 Are Vegetation , Soil , or Hydrology naturally problematic? (If needed, explain any answers in Remarks.)

SUMMARY OF FINDINGS – Attach site map showing sampling point locations, transects, important features, etc.

Hydrophytic Vegetation Present? Yes <input type="checkbox"/> No <input checked="" type="checkbox"/> Hydric Soil Present? Yes <input type="checkbox"/> No <input checked="" type="checkbox"/> Wetland Hydrology Present? Yes <input type="checkbox"/> No <input checked="" type="checkbox"/>	Is the Sampled Area within a Wetland? Yes <input type="checkbox"/> No <input checked="" type="checkbox"/>
Remarks: _____	

VEGETATION – Use scientific names of plants.

Tree Stratum (Plot size: _____)	Absolute % Cover	Dominant Species?	Indicator Status	
1. _____				
2. _____				
3. _____				
4. _____				
0 = Total Cover				
Sapling/Shrub Stratum (Plot size: _____)				
1. _____				
2. _____				
3. _____				
4. _____				
5. _____				
0 = Total Cover				
Herb Stratum (Plot size: <u>5 feet</u>)				
1. <u>Bromus inermis</u>	<u>50</u>	<u>Y</u>	<u>UPL</u>	
2. <u>Poa pratensis</u>	<u>50</u>	<u>Y</u>	<u>FACU</u>	
3. _____				
4. _____				
5. _____				
6. _____				
7. _____				
8. _____				
9. _____				
10. _____				
100 = Total Cover				
Woody Vine Stratum (Plot size: _____)				
1. _____				
2. _____				
0 = Total Cover				
% Bare Ground in Herb Stratum <u>0</u>				Dominance Test worksheet: Number of Dominant Species That Are OBL, FACW, or FAC (excluding FAC-): _____ (A) Total Number of Dominant Species Across All Strata: _____ (B) Percent of Dominant Species That Are OBL, FACW, or FAC: _____ (A/B) Prevalence Index worksheet: Total % Cover of: _____ Multiply by: _____ OBL species _____ x 1 = <u>0</u> FACW species _____ x 2 = <u>0</u> FAC species _____ x 3 = <u>0</u> FACU species _____ x 4 = <u>0</u> UPL species _____ x 5 = <u>0</u> Column Totals: <u>0</u> (A) <u>0</u> (B) Prevalence Index = B/A = <u>NaN</u>
Remarks: _____				Hydrophytic Vegetation Indicators: <input type="checkbox"/> 1 - Rapid Test for Hydrophytic Vegetation <input type="checkbox"/> 2 - Dominance Test is >50% <input type="checkbox"/> 3 - Prevalence Index is ≤3.0 ¹ <input type="checkbox"/> 4 - Morphological Adaptations ¹ (Provide supporting data in Remarks or on a separate sheet) <input type="checkbox"/> Problematic Hydrophytic Vegetation ¹ (Explain) ¹ Indicators of hydric soil and wetland hydrology must be present, unless disturbed or problematic.
				Hydrophytic Vegetation Present? Yes <input type="checkbox"/> No <input checked="" type="checkbox"/>

SOIL

Sampling Point: 9b

Profile Description: (Describe to the depth needed to document the indicator or confirm the absence of indicators.)

Depth (inches)	Matrix		Redox Features				Texture	Remarks
	Color (moist)	%	Color (moist)	%	Type ¹	Loc ²		
0-12	10 YR 2/1	100					sandy loam	
12-16+	2.5 Y 4/2	100					snd.cl.loam	

¹Type: C=Concentration, D=Depletion, RM=Reduced Matrix, CS=Covered or Coated Sand Grains. ²Location: PL=Pore Lining, M=Matrix.

Hydric Soil Indicators: (Applicable to all LRRs, unless otherwise noted.)

- | | |
|--|--|
| <input type="checkbox"/> Histosol (A1) | <input type="checkbox"/> Sandy Gleyed Matrix (S4) |
| <input type="checkbox"/> Histic Epipedon (A2) | <input type="checkbox"/> Sandy Redox (S5) |
| <input type="checkbox"/> Black Histic (A3) | <input type="checkbox"/> Stripped Matrix (S6) |
| <input type="checkbox"/> Hydrogen Sulfide (A4) | <input type="checkbox"/> Loamy Mucky Mineral (F1) |
| <input type="checkbox"/> Stratified Layers (A5) (LRR F) | <input type="checkbox"/> Loamy Gleyed Matrix (F2) |
| <input type="checkbox"/> 1 cm Muck (A9) (LRR F, G, H) | <input type="checkbox"/> Depleted Matrix (F3) |
| <input type="checkbox"/> Depleted Below Dark Surface (A11) | <input type="checkbox"/> Redox Dark Surface (F6) |
| <input type="checkbox"/> Thick Dark Surface (A12) | <input type="checkbox"/> Depleted Dark Surface (F7) |
| <input type="checkbox"/> Sandy Mucky Mineral (S1) | <input type="checkbox"/> Redox Depressions (F8) |
| <input type="checkbox"/> 2.5 cm Mucky Peat or Peat (S2) (LRR G, H) | <input type="checkbox"/> High Plains Depressions (F16) |
| <input type="checkbox"/> 5 cm Mucky Peat or Peat (S3) (LRR F) | |
- (MLRA 72 & 73 of LRR H)**

Indicators for Problematic Hydric Soils³:

- 1 cm Muck (A9) (LRR I, J)
- Coast Prairie Redox (A16) (LRR F, G, H)
- Dark Surface (S7) (LRR G)
- High Plains Depressions (F16)
- (LRR H outside of MLRA 72 & 73)**
- Reduced Vertic (F18)
- Red Parent Material (TF2)
- Very Shallow Dark Surface (TF12)
- Other (Explain in Remarks)

³Indicators of hydrophytic vegetation and wetland hydrology must be present, unless disturbed or problematic.

Restrictive Layer (if present):

Type: _____
Depth (inches): _____

Hydric Soil Present? Yes No

Remarks:

HYDROLOGY

Wetland Hydrology Indicators:

Primary Indicators (minimum of one required; check all that apply)

- | | |
|--|---|
| <input type="checkbox"/> Surface Water (A1) | <input type="checkbox"/> Salt Crust (B11) |
| <input type="checkbox"/> High Water Table (A2) | <input type="checkbox"/> Aquatic Invertebrates (B13) |
| <input type="checkbox"/> Saturation (A3) | <input type="checkbox"/> Hydrogen Sulfide Odor (C1) |
| <input type="checkbox"/> Water Marks (B1) | <input type="checkbox"/> Dry-Season Water Table (C2) |
| <input type="checkbox"/> Sediment Deposits (B2) | <input type="checkbox"/> Oxidized Rhizospheres on Living Roots (C3) |
| <input type="checkbox"/> Drift Deposits (B3) | (where not tilled) |
| <input type="checkbox"/> Algal Mat or Crust (B4) | <input type="checkbox"/> Presence of Reduced Iron (C4) |
| <input type="checkbox"/> Iron Deposits (B5) | <input type="checkbox"/> Thin Muck Surface (C7) |
| <input type="checkbox"/> Inundation Visible on Aerial Imagery (B7) | <input type="checkbox"/> Other (Explain in Remarks) |
| <input type="checkbox"/> Water-Stained Leaves (B9) | |

Secondary Indicators (minimum of two required)

- Surface Soil Cracks (B6)
- Sparsely Vegetated Concave Surface (B8)
- Drainage Patterns (B10)
- Oxidized Rhizospheres on Living Roots (C3)
- (where tilled)**
- Crayfish Burrows (C8)
- Saturation Visible on Aerial Imagery (C9)
- Geomorphic Position (D2)
- FAC-Neutral Test (D5)
- Frost-Heave Hummocks (D7) (LRR F)

Field Observations:

Surface Water Present? Yes No Depth (inches): _____
 Water Table Present? Yes No Depth (inches): _____
 Saturation Present? Yes No Depth (inches): _____
 (includes capillary fringe)

Wetland Hydrology Present? Yes No

Describe Recorded Data (stream gauge, monitoring well, aerial photos, previous inspections), if available:

Remarks:

WETLAND DETERMINATION DATA FORM – Great Plains Region

Project/Site: Rolette Wind Farm Development City/County: Rolette County Sampling Date: 6/24/14
 Applicant/Owner: Rolette Power Development, LLC State: ND Sampling Point: 10a
 Investigator(s): M. Boche, T. Naas Section, Township, Range: Sec. 28, T159N, R72W
 Landform (hillslope, terrace, etc.): Basin Local relief (concave, convex, none): Concave Slope (%): 1
 Subregion (LRR): F Lat: 48.571454°N Long: -99.950230°W Datum: NAD 83
 Soil Map Unit Name: _____ NWI classification: PEMA

Are climatic / hydrologic conditions on the site typical for this time of year? Yes No (If no, explain in Remarks.)
 Are Vegetation , Soil , or Hydrology significantly disturbed? Are "Normal Circumstances" present? Yes No
 Are Vegetation , Soil , or Hydrology naturally problematic? (If needed, explain any answers in Remarks.)

SUMMARY OF FINDINGS – Attach site map showing sampling point locations, transects, important features, etc.

Hydrophytic Vegetation Present? Yes <input checked="" type="checkbox"/> No <input type="checkbox"/> Hydric Soil Present? Yes <input checked="" type="checkbox"/> No <input type="checkbox"/> Wetland Hydrology Present? Yes <input checked="" type="checkbox"/> No <input type="checkbox"/>	Is the Sampled Area within a Wetland? Yes <input checked="" type="checkbox"/> No <input type="checkbox"/>
Remarks: _____	

VEGETATION – Use scientific names of plants.

Tree Stratum (Plot size: _____)	Absolute % Cover	Dominant Species?	Indicator Status	
1. _____	_____	_____	_____	
2. _____	_____	_____	_____	
3. _____	_____	_____	_____	
4. _____	_____	_____	_____	
0 = Total Cover				
Sapling/Shrub Stratum (Plot size: _____)				
1. _____	_____	_____	_____	
2. _____	_____	_____	_____	
3. _____	_____	_____	_____	
4. _____	_____	_____	_____	
5. _____	_____	_____	_____	
0 = Total Cover				
Herb Stratum (Plot size: <u>5 feet</u>)				
1. <u>Carex pellita</u>	<u>100</u>	<u>Y</u>	<u>OBL</u>	
2. _____	_____	_____	_____	
3. _____	_____	_____	_____	
4. _____	_____	_____	_____	
5. _____	_____	_____	_____	
6. _____	_____	_____	_____	
7. _____	_____	_____	_____	
8. _____	_____	_____	_____	
9. _____	_____	_____	_____	
10. _____	_____	_____	_____	
100 = Total Cover				
Woody Vine Stratum (Plot size: _____)				
1. _____	_____	_____	_____	
2. _____	_____	_____	_____	
0 = Total Cover				
% Bare Ground in Herb Stratum <u>0</u>				

Dominance Test worksheet:
 Number of Dominant Species That Are OBL, FACW, or FAC (excluding FAC-): _____ (A)
 Total Number of Dominant Species Across All Strata: _____ (B)
 Percent of Dominant Species That Are OBL, FACW, or FAC: _____ (A/B)

Prevalence Index worksheet:
 Total % Cover of: _____ Multiply by: _____
 OBL species _____ x 1 = 0
 FACW species _____ x 2 = 0
 FAC species _____ x 3 = 0
 FACU species _____ x 4 = 0
 UPL species _____ x 5 = 0
 Column Totals: 0 (A) 0 (B)
 Prevalence Index = B/A = NaN

Hydrophytic Vegetation Indicators:
 1 - Rapid Test for Hydrophytic Vegetation
 2 - Dominance Test is >50%
 3 - Prevalence Index is ≤3.0¹
 4 - Morphological Adaptations¹ (Provide supporting data in Remarks or on a separate sheet)
 Problematic Hydrophytic Vegetation¹ (Explain)

¹Indicators of hydric soil and wetland hydrology must be present, unless disturbed or problematic.

Hydrophytic Vegetation Present? Yes No

Remarks: _____

SOIL

Sampling Point: 10a

Profile Description: (Describe to the depth needed to document the indicator or confirm the absence of indicators.)

Depth (inches)	Matrix		Redox Features				Texture	Remarks
	Color (moist)	%	Color (moist)	%	Type ¹	Loc ²		
0-9	G1 2.5/N	100					sandy loam	
9-16+	2.5 Y 4/1	95	7.5 YR 3/4	5	C	M	loamy sand	

¹Type: C=Concentration, D=Depletion, RM=Reduced Matrix, CS=Covered or Coated Sand Grains. ²Location: PL=Pore Lining, M=Matrix.

Hydric Soil Indicators: (Applicable to all LRRs, unless otherwise noted.)

- | | |
|---|--|
| <input type="checkbox"/> Histosol (A1) | <input type="checkbox"/> Sandy Gleyed Matrix (S4) |
| <input type="checkbox"/> Histic Epipedon (A2) | <input type="checkbox"/> Sandy Redox (S5) |
| <input type="checkbox"/> Black Histic (A3) | <input type="checkbox"/> Stripped Matrix (S6) |
| <input type="checkbox"/> Hydrogen Sulfide (A4) | <input type="checkbox"/> Loamy Mucky Mineral (F1) |
| <input type="checkbox"/> Stratified Layers (A5) (LRR F) | <input type="checkbox"/> Loamy Gleyed Matrix (F2) |
| <input type="checkbox"/> 1 cm Muck (A9) (LRR F, G, H) | <input checked="" type="checkbox"/> Depleted Matrix (F3) |
| <input checked="" type="checkbox"/> Depleted Below Dark Surface (A11) | <input type="checkbox"/> Redox Dark Surface (F6) |
| <input type="checkbox"/> Thick Dark Surface (A12) | <input type="checkbox"/> Depleted Dark Surface (F7) |
| <input type="checkbox"/> Sandy Mucky Mineral (S1) | <input type="checkbox"/> Redox Depressions (F8) |
| <input type="checkbox"/> 2.5 cm Mucky Peat or Peat (S2) (LRR G, H) | <input type="checkbox"/> High Plains Depressions (F16) |
| <input type="checkbox"/> 5 cm Mucky Peat or Peat (S3) (LRR F) | |
- (MLRA 72 & 73 of LRR H)**

Indicators for Problematic Hydric Soils³:

- 1 cm Muck (A9) (LRR I, J)
- Coast Prairie Redox (A16) (LRR F, G, H)
- Dark Surface (S7) (LRR G)
- High Plains Depressions (F16)
- (LRR H outside of MLRA 72 & 73)**
- Reduced Vertic (F18)
- Red Parent Material (TF2)
- Very Shallow Dark Surface (TF12)
- Other (Explain in Remarks)

³Indicators of hydrophytic vegetation and wetland hydrology must be present, unless disturbed or problematic.

Restrictive Layer (if present):

Type: _____
Depth (inches): _____

Hydric Soil Present? Yes No

Remarks:

HYDROLOGY

Wetland Hydrology Indicators:

Primary Indicators (minimum of one required; check all that apply)

- | | |
|--|---|
| <input type="checkbox"/> Surface Water (A1) | <input type="checkbox"/> Salt Crust (B11) |
| <input checked="" type="checkbox"/> High Water Table (A2) | <input type="checkbox"/> Aquatic Invertebrates (B13) |
| <input checked="" type="checkbox"/> Saturation (A3) | <input type="checkbox"/> Hydrogen Sulfide Odor (C1) |
| <input type="checkbox"/> Water Marks (B1) | <input type="checkbox"/> Dry-Season Water Table (C2) |
| <input type="checkbox"/> Sediment Deposits (B2) | <input type="checkbox"/> Oxidized Rhizospheres on Living Roots (C3) |
| <input type="checkbox"/> Drift Deposits (B3) | (where not tilled) |
| <input type="checkbox"/> Algal Mat or Crust (B4) | <input type="checkbox"/> Presence of Reduced Iron (C4) |
| <input type="checkbox"/> Iron Deposits (B5) | <input type="checkbox"/> Thin Muck Surface (C7) |
| <input type="checkbox"/> Inundation Visible on Aerial Imagery (B7) | <input type="checkbox"/> Other (Explain in Remarks) |
| <input type="checkbox"/> Water-Stained Leaves (B9) | |

Secondary Indicators (minimum of two required)

- Surface Soil Cracks (B6)
- Sparsely Vegetated Concave Surface (B8)
- Drainage Patterns (B10)
- Oxidized Rhizospheres on Living Roots (C3)
- (where tilled)**
- Crayfish Burrows (C8)
- Saturation Visible on Aerial Imagery (C9)
- Geomorphic Position (D2)
- FAC-Neutral Test (D5)
- Frost-Heave Hummocks (D7) (LRR F)

Field Observations:

Surface Water Present? Yes No Depth (inches): _____
 Water Table Present? Yes No Depth (inches): 8
 Saturation Present? (includes capillary fringe) Yes No Depth (inches): surface

Wetland Hydrology Present? Yes No

Describe Recorded Data (stream gauge, monitoring well, aerial photos, previous inspections), if available:

Remarks:

WETLAND DETERMINATION DATA FORM – Great Plains Region

Project/Site: Rolette Wind Farm Development City/County: Rolette County Sampling Date: 6/24/14
 Applicant/Owner: Rolette Power Development, LLC State: ND Sampling Point: 10b
 Investigator(s): M. Boche, T. Naas Section, Township, Range: Sec. 28, T159N, R72W
 Landform (hillslope, terrace, etc.): Hillslope Local relief (concave, convex, none): Concave Slope (%): 3
 Subregion (LRR): F Lat: 48.571383°N Long: -99.950245°W Datum: NAD 83
 Soil Map Unit Name: _____ NWI classification: _____

Are climatic / hydrologic conditions on the site typical for this time of year? Yes No (If no, explain in Remarks.)
 Are Vegetation , Soil , or Hydrology significantly disturbed? Are "Normal Circumstances" present? Yes No
 Are Vegetation , Soil , or Hydrology naturally problematic? (If needed, explain any answers in Remarks.)

SUMMARY OF FINDINGS – Attach site map showing sampling point locations, transects, important features, etc.

Hydrophytic Vegetation Present?	Yes <input type="checkbox"/>	No <input checked="" type="checkbox"/>	Is the Sampled Area within a Wetland? Yes <input type="checkbox"/> No <input checked="" type="checkbox"/>
Hydric Soil Present?	Yes <input checked="" type="checkbox"/>	No <input type="checkbox"/>	
Wetland Hydrology Present?	Yes <input type="checkbox"/>	No <input checked="" type="checkbox"/>	
Remarks:			

VEGETATION – Use scientific names of plants.

Tree Stratum (Plot size: _____)	Absolute % Cover	Dominant Species?	Indicator Status	Dominance Test worksheet: Number of Dominant Species That Are OBL, FACW, or FAC (excluding FAC-): _____ (A) Total Number of Dominant Species Across All Strata: _____ (B) Percent of Dominant Species That Are OBL, FACW, or FAC: _____ (A/B)
1. _____	_____	_____	_____	
2. _____	_____	_____	_____	
3. _____	_____	_____	_____	
4. _____	_____	_____	_____	
0 = Total Cover				Hydrophytic Vegetation Indicators: <input type="checkbox"/> 1 - Rapid Test for Hydrophytic Vegetation <input type="checkbox"/> 2 - Dominance Test is >50% <input type="checkbox"/> 3 - Prevalence Index is ≤3.0 ¹ <input type="checkbox"/> 4 - Morphological Adaptations ¹ (Provide supporting data in Remarks or on a separate sheet) <input type="checkbox"/> Problematic Hydrophytic Vegetation ¹ (Explain) ¹ Indicators of hydric soil and wetland hydrology must be present, unless disturbed or problematic.
<u>Sapling/Shrub Stratum</u> (Plot size: _____)	_____	_____	_____	
1. _____	_____	_____	_____	
2. _____	_____	_____	_____	
3. _____	_____	_____	_____	
4. _____	_____	_____	_____	
5. _____	_____	_____	_____	
0 = Total Cover				
<u>Herb Stratum</u> (Plot size: <u>5 feet</u>)	_____	_____	_____	
1. <u>Bromus inermis</u>	<u>80</u>	<u>Y</u>	<u>UPL</u>	
2. <u>Poa pratensis</u>	<u>20</u>	<u>Y</u>	<u>FACU</u>	
3. _____	_____	_____	_____	
4. _____	_____	_____	_____	
5. _____	_____	_____	_____	
6. _____	_____	_____	_____	
7. _____	_____	_____	_____	
8. _____	_____	_____	_____	
9. _____	_____	_____	_____	
10. _____	_____	_____	_____	
100 = Total Cover				
<u>Woody Vine Stratum</u> (Plot size: _____)	_____	_____	_____	
1. _____	_____	_____	_____	
2. _____	_____	_____	_____	
0 = Total Cover				
% Bare Ground in Herb Stratum <u>0</u>				
Remarks:				

SOIL

Sampling Point: 10b

Profile Description: (Describe to the depth needed to document the indicator or confirm the absence of indicators.)

Depth (inches)	Matrix		Redox Features				Texture	Remarks
	Color (moist)	%	Color (moist)	%	Type ¹	Loc ²		
0-15	10 YR 2/1	100					snd.cl.loam	
15-21+	2.5 Y 6/2	70	2.5 Y 6/4	10	C	M	sandy clay	striated
			2.5 Y 3/1	20	C	M		

¹Type: C=Concentration, D=Depletion, RM=Reduced Matrix, CS=Covered or Coated Sand Grains. ²Location: PL=Pore Lining, M=Matrix.

Hydric Soil Indicators: (Applicable to all LRRs, unless otherwise noted.)

- | | |
|--|--|
| <input type="checkbox"/> Histosol (A1) | <input type="checkbox"/> Sandy Gleyed Matrix (S4) |
| <input type="checkbox"/> Histic Epipedon (A2) | <input type="checkbox"/> Sandy Redox (S5) |
| <input type="checkbox"/> Black Histic (A3) | <input type="checkbox"/> Stripped Matrix (S6) |
| <input type="checkbox"/> Hydrogen Sulfide (A4) | <input type="checkbox"/> Loamy Mucky Mineral (F1) |
| <input type="checkbox"/> Stratified Layers (A5) (LRR F) | <input type="checkbox"/> Loamy Gleyed Matrix (F2) |
| <input type="checkbox"/> 1 cm Muck (A9) (LRR F, G, H) | <input type="checkbox"/> Depleted Matrix (F3) |
| <input type="checkbox"/> Depleted Below Dark Surface (A11) | <input type="checkbox"/> Redox Dark Surface (F6) |
| <input checked="" type="checkbox"/> Thick Dark Surface (A12) | <input type="checkbox"/> Depleted Dark Surface (F7) |
| <input type="checkbox"/> Sandy Mucky Mineral (S1) | <input type="checkbox"/> Redox Depressions (F8) |
| <input type="checkbox"/> 2.5 cm Mucky Peat or Peat (S2) (LRR G, H) | <input type="checkbox"/> High Plains Depressions (F16) |
| <input type="checkbox"/> 5 cm Mucky Peat or Peat (S3) (LRR F) | |
- (MLRA 72 & 73 of LRR H)**

Indicators for Problematic Hydric Soils³:

- 1 cm Muck (A9) (LRR I, J)
- Coast Prairie Redox (A16) (LRR F, G, H)
- Dark Surface (S7) (LRR G)
- High Plains Depressions (F16)
- (LRR H outside of MLRA 72 & 73)**
- Reduced Vertic (F18)
- Red Parent Material (TF2)
- Very Shallow Dark Surface (TF12)
- Other (Explain in Remarks)

³Indicators of hydrophytic vegetation and wetland hydrology must be present, unless disturbed or problematic.

Restrictive Layer (if present):

Type: _____
Depth (inches): _____

Hydric Soil Present? Yes No

Remarks:

HYDROLOGY

Wetland Hydrology Indicators:

Primary Indicators (minimum of one required; check all that apply)

- | | |
|--|---|
| <input type="checkbox"/> Surface Water (A1) | <input type="checkbox"/> Salt Crust (B11) |
| <input type="checkbox"/> High Water Table (A2) | <input type="checkbox"/> Aquatic Invertebrates (B13) |
| <input type="checkbox"/> Saturation (A3) | <input type="checkbox"/> Hydrogen Sulfide Odor (C1) |
| <input type="checkbox"/> Water Marks (B1) | <input type="checkbox"/> Dry-Season Water Table (C2) |
| <input type="checkbox"/> Sediment Deposits (B2) | <input type="checkbox"/> Oxidized Rhizospheres on Living Roots (C3) |
| <input type="checkbox"/> Drift Deposits (B3) | (where not tilled) |
| <input type="checkbox"/> Algal Mat or Crust (B4) | <input type="checkbox"/> Presence of Reduced Iron (C4) |
| <input type="checkbox"/> Iron Deposits (B5) | <input type="checkbox"/> Thin Muck Surface (C7) |
| <input type="checkbox"/> Inundation Visible on Aerial Imagery (B7) | <input type="checkbox"/> Other (Explain in Remarks) |
| <input type="checkbox"/> Water-Stained Leaves (B9) | |

Secondary Indicators (minimum of two required)

- Surface Soil Cracks (B6)
- Sparsely Vegetated Concave Surface (B8)
- Drainage Patterns (B10)
- Oxidized Rhizospheres on Living Roots (C3)
- (where tilled)**
- Crayfish Burrows (C8)
- Saturation Visible on Aerial Imagery (C9)
- Geomorphic Position (D2)
- FAC-Neutral Test (D5)
- Frost-Heave Hummocks (D7) (LRR F)

Field Observations:

Surface Water Present? Yes No Depth (inches): _____
 Water Table Present? Yes No Depth (inches): 20
 Saturation Present? (includes capillary fringe) Yes No Depth (inches): 18

Wetland Hydrology Present? Yes No

Describe Recorded Data (stream gauge, monitoring well, aerial photos, previous inspections), if available:

Remarks:

WETLAND DETERMINATION DATA FORM – Great Plains Region

Project/Site: Rolette Wind Farm Development City/County: Rolette County Sampling Date: 6/24/14
 Applicant/Owner: Rolette Power Development, LLC State: ND Sampling Point: 11a
 Investigator(s): M. Boche, T. Naas Section, Township, Range: Sec. 28, T159N, R72W
 Landform (hillslope, terrace, etc.): Basin Local relief (concave, convex, none): Concave Slope (%): 0
 Subregion (LRR): F Lat: 48.572544°N Long: -99.950253°W Datum: NAD 83
 Soil Map Unit Name: _____ NWI classification: PEMA

Are climatic / hydrologic conditions on the site typical for this time of year? Yes No (If no, explain in Remarks.)
 Are Vegetation , Soil , or Hydrology significantly disturbed? Are "Normal Circumstances" present? Yes No
 Are Vegetation , Soil , or Hydrology naturally problematic? (If needed, explain any answers in Remarks.)

SUMMARY OF FINDINGS – Attach site map showing sampling point locations, transects, important features, etc.

Hydrophytic Vegetation Present? Yes <input checked="" type="checkbox"/> No <input type="checkbox"/> Hydric Soil Present? Yes <input checked="" type="checkbox"/> No <input type="checkbox"/> Wetland Hydrology Present? Yes <input checked="" type="checkbox"/> No <input type="checkbox"/>	Is the Sampled Area within a Wetland? Yes <input checked="" type="checkbox"/> No <input type="checkbox"/>
Remarks: _____	

VEGETATION – Use scientific names of plants.

Tree Stratum (Plot size: _____)	Absolute % Cover	Dominant Species?	Indicator Status	Dominance Test worksheet:
1. _____	_____	_____	_____	Number of Dominant Species That Are OBL, FACW, or FAC (excluding FAC-): _____ (A) Total Number of Dominant Species Across All Strata: _____ (B) Percent of Dominant Species That Are OBL, FACW, or FAC: _____ (A/B)
2. _____	_____	_____	_____	
3. _____	_____	_____	_____	
4. _____	_____	_____	_____	
0 = Total Cover				Prevalence Index worksheet: Total % Cover of: _____ Multiply by: _____ OBL species _____ x 1 = 0 FACW species _____ x 2 = 0 FAC species _____ x 3 = 0 FACU species _____ x 4 = 0 UPL species _____ x 5 = 0 Column Totals: 0 (A) 0 (B) Prevalence Index = B/A = NaN
Sapling/Shrub Stratum (Plot size: _____)				
1. _____	_____	_____	_____	
2. _____	_____	_____	_____	
3. _____	_____	_____	_____	
0 = Total Cover				
Herb Stratum (Plot size: 5 feet)				
1. <u>Carex pellita</u>	100	Y	OBL	Hydrophytic Vegetation Indicators: <input checked="" type="checkbox"/> 1 - Rapid Test for Hydrophytic Vegetation <input type="checkbox"/> 2 - Dominance Test is >50% <input type="checkbox"/> 3 - Prevalence Index is ≤3.0 ¹ <input type="checkbox"/> 4 - Morphological Adaptations ¹ (Provide supporting data in Remarks or on a separate sheet) <input type="checkbox"/> Problematic Hydrophytic Vegetation ¹ (Explain) ¹ Indicators of hydric soil and wetland hydrology must be present, unless disturbed or problematic.
2. _____	_____	_____	_____	
3. _____	_____	_____	_____	
4. _____	_____	_____	_____	
5. _____	_____	_____	_____	
6. _____	_____	_____	_____	
7. _____	_____	_____	_____	
8. _____	_____	_____	_____	
9. _____	_____	_____	_____	
10. _____	_____	_____	_____	
100 = Total Cover				
Woody Vine Stratum (Plot size: _____)				
1. _____	_____	_____	_____	Hydrophytic Vegetation Present? Yes <input checked="" type="checkbox"/> No <input type="checkbox"/>
2. _____	_____	_____	_____	
0 = Total Cover				
% Bare Ground in Herb Stratum 0				
Remarks: _____				

SOIL

Sampling Point: 11a

Profile Description: (Describe to the depth needed to document the indicator or confirm the absence of indicators.)

Depth (inches)	Matrix		Redox Features				Texture	Remarks
	Color (moist)	%	Color (moist)	%	Type ¹	Loc ²		
0-7	G1 2.5/N	100					sand	
7-14	10 YR 3/1	70	7.5 YR 3/4	30	C	M	sandy clay	

¹Type: C=Concentration, D=Depletion, RM=Reduced Matrix, CS=Covered or Coated Sand Grains. ²Location: PL=Pore Lining, M=Matrix.

Hydric Soil Indicators: (Applicable to all LRRs, unless otherwise noted.)

- | | |
|--|---|
| <input type="checkbox"/> Histosol (A1) | <input type="checkbox"/> Sandy Gleyed Matrix (S4) |
| <input type="checkbox"/> Histic Epipedon (A2) | <input type="checkbox"/> Sandy Redox (S5) |
| <input type="checkbox"/> Black Histic (A3) | <input type="checkbox"/> Stripped Matrix (S6) |
| <input type="checkbox"/> Hydrogen Sulfide (A4) | <input type="checkbox"/> Loamy Mucky Mineral (F1) |
| <input type="checkbox"/> Stratified Layers (A5) (LRR F) | <input type="checkbox"/> Loamy Gleyed Matrix (F2) |
| <input type="checkbox"/> 1 cm Muck (A9) (LRR F, G, H) | <input type="checkbox"/> Depleted Matrix (F3) |
| <input type="checkbox"/> Depleted Below Dark Surface (A11) | <input checked="" type="checkbox"/> Redox Dark Surface (F6) |
| <input type="checkbox"/> Thick Dark Surface (A12) | <input type="checkbox"/> Depleted Dark Surface (F7) |
| <input type="checkbox"/> Sandy Mucky Mineral (S1) | <input type="checkbox"/> Redox Depressions (F8) |
| <input type="checkbox"/> 2.5 cm Mucky Peat or Peat (S2) (LRR G, H) | <input type="checkbox"/> High Plains Depressions (F16) |
| <input type="checkbox"/> 5 cm Mucky Peat or Peat (S3) (LRR F) | |
- (MLRA 72 & 73 of LRR H)**

Indicators for Problematic Hydric Soils³:

- 1 cm Muck (A9) (LRR I, J)
- Coast Prairie Redox (A16) (LRR F, G, H)
- Dark Surface (S7) (LRR G)
- High Plains Depressions (F16)
- (LRR H outside of MLRA 72 & 73)**
- Reduced Vertic (F18)
- Red Parent Material (TF2)
- Very Shallow Dark Surface (TF12)
- Other (Explain in Remarks)

³Indicators of hydrophytic vegetation and wetland hydrology must be present, unless disturbed or problematic.

Restrictive Layer (if present):

Type: _____
Depth (inches): _____

Hydric Soil Present? Yes No

Remarks:

HYDROLOGY

Wetland Hydrology Indicators:

Primary Indicators (minimum of one required; check all that apply)

- | | |
|--|---|
| <input type="checkbox"/> Surface Water (A1) | <input type="checkbox"/> Salt Crust (B11) |
| <input checked="" type="checkbox"/> High Water Table (A2) | <input type="checkbox"/> Aquatic Invertebrates (B13) |
| <input checked="" type="checkbox"/> Saturation (A3) | <input type="checkbox"/> Hydrogen Sulfide Odor (C1) |
| <input type="checkbox"/> Water Marks (B1) | <input type="checkbox"/> Dry-Season Water Table (C2) |
| <input type="checkbox"/> Sediment Deposits (B2) | <input type="checkbox"/> Oxidized Rhizospheres on Living Roots (C3) |
| <input type="checkbox"/> Drift Deposits (B3) | (where not tilled) |
| <input type="checkbox"/> Algal Mat or Crust (B4) | <input type="checkbox"/> Presence of Reduced Iron (C4) |
| <input type="checkbox"/> Iron Deposits (B5) | <input type="checkbox"/> Thin Muck Surface (C7) |
| <input type="checkbox"/> Inundation Visible on Aerial Imagery (B7) | <input type="checkbox"/> Other (Explain in Remarks) |
| <input type="checkbox"/> Water-Stained Leaves (B9) | |

Secondary Indicators (minimum of two required)

- Surface Soil Cracks (B6)
- Sparsely Vegetated Concave Surface (B8)
- Drainage Patterns (B10)
- Oxidized Rhizospheres on Living Roots (C3)
- (where tilled)**
- Crayfish Burrows (C8)
- Saturation Visible on Aerial Imagery (C9)
- Geomorphic Position (D2)
- FAC-Neutral Test (D5)
- Frost-Heave Hummocks (D7) (LRR F)

Field Observations:

Surface Water Present? Yes No Depth (inches): _____
 Water Table Present? Yes No Depth (inches): 10
 Saturation Present? (includes capillary fringe) Yes No Depth (inches): 7

Wetland Hydrology Present? Yes No

Describe Recorded Data (stream gauge, monitoring well, aerial photos, previous inspections), if available:

Remarks:

WETLAND DETERMINATION DATA FORM – Great Plains Region

Project/Site: Rolette Wind Farm Development City/County: Rolette County Sampling Date: 6/24/14
 Applicant/Owner: Rolette Power Development, LLC State: ND Sampling Point: 11b
 Investigator(s): M. Boche, T. Naas Section, Township, Range: Sec. 28, T159N, R72W
 Landform (hillslope, terrace, etc.): Hillslope Local relief (concave, convex, none): Concave Slope (%): 5
 Subregion (LRR): F Lat: 48.572468°N Long: -99.950271°W Datum: NAD 83
 Soil Map Unit Name: _____ NWI classification: _____

Are climatic / hydrologic conditions on the site typical for this time of year? Yes No (If no, explain in Remarks.)
 Are Vegetation , Soil , or Hydrology significantly disturbed? Are "Normal Circumstances" present? Yes No
 Are Vegetation , Soil , or Hydrology naturally problematic? (If needed, explain any answers in Remarks.)

SUMMARY OF FINDINGS – Attach site map showing sampling point locations, transects, important features, etc.

Hydrophytic Vegetation Present? Yes <input type="checkbox"/> No <input checked="" type="checkbox"/> Hydric Soil Present? Yes <input type="checkbox"/> No <input checked="" type="checkbox"/> Wetland Hydrology Present? Yes <input type="checkbox"/> No <input checked="" type="checkbox"/>	Is the Sampled Area within a Wetland? Yes <input type="checkbox"/> No <input checked="" type="checkbox"/>
Remarks: _____	

VEGETATION – Use scientific names of plants.

Tree Stratum (Plot size: _____)	Absolute % Cover	Dominant Species?	Indicator Status	
1. _____				
2. _____				
3. _____				
4. _____				
0 = Total Cover				
Sapling/Shrub Stratum (Plot size: _____)				
1. _____				
2. _____				
3. _____				
4. _____				
5. _____				
0 = Total Cover				
Herb Stratum (Plot size: <u>5 feet</u>)				
1. <u>Bromus inermis</u>	<u>90</u>	<u>Y</u>	<u>UPL</u>	
2. <u>Poa pratensis</u>	<u>10</u>	<u>Y</u>	<u>FACU</u>	
3. _____				
4. _____				
5. _____				
6. _____				
7. _____				
8. _____				
9. _____				
10. _____				
100 = Total Cover				
Woody Vine Stratum (Plot size: _____)				
1. _____				
2. _____				
0 = Total Cover				
% Bare Ground in Herb Stratum <u>0</u>				Dominance Test worksheet: Number of Dominant Species That Are OBL, FACW, or FAC (excluding FAC-): _____ (A) Total Number of Dominant Species Across All Strata: _____ (B) Percent of Dominant Species That Are OBL, FACW, or FAC: _____ (A/B)
				Prevalence Index worksheet: Total % Cover of: _____ Multiply by: _____ OBL species _____ x 1 = <u>0</u> FACW species _____ x 2 = <u>0</u> FAC species _____ x 3 = <u>0</u> FACU species _____ x 4 = <u>0</u> UPL species _____ x 5 = <u>0</u> Column Totals: <u>0</u> (A) <u>0</u> (B) Prevalence Index = B/A = <u>NaN</u>
				Hydrophytic Vegetation Indicators: <input type="checkbox"/> 1 - Rapid Test for Hydrophytic Vegetation <input type="checkbox"/> 2 - Dominance Test is >50% <input type="checkbox"/> 3 - Prevalence Index is ≤3.0 ¹ <input type="checkbox"/> 4 - Morphological Adaptations ¹ (Provide supporting data in Remarks or on a separate sheet) <input type="checkbox"/> Problematic Hydrophytic Vegetation ¹ (Explain)
				¹ Indicators of hydric soil and wetland hydrology must be present, unless disturbed or problematic.
				Hydrophytic Vegetation Present? Yes <input type="checkbox"/> No <input checked="" type="checkbox"/>
Remarks: _____				

SOIL

Sampling Point: 11b

Profile Description: (Describe to the depth needed to document the indicator or confirm the absence of indicators.)

Depth (inches)	Matrix		Redox Features				Texture	Remarks
	Color (moist)	%	Color (moist)	%	Type ¹	Loc ²		
0-8	10 YR 2/1	100					silty clay	
8-10	10 YR 3/1	100					clay loam	
10-16	2.5 Y 4/1	100					sandy clay	

¹Type: C=Concentration, D=Depletion, RM=Reduced Matrix, CS=Covered or Coated Sand Grains. ²Location: PL=Pore Lining, M=Matrix.

Hydric Soil Indicators: (Applicable to all LRRs, unless otherwise noted.)

- | | |
|--|--|
| <input type="checkbox"/> Histosol (A1) | <input type="checkbox"/> Sandy Gleyed Matrix (S4) |
| <input type="checkbox"/> Histic Epipedon (A2) | <input type="checkbox"/> Sandy Redox (S5) |
| <input type="checkbox"/> Black Histic (A3) | <input type="checkbox"/> Stripped Matrix (S6) |
| <input type="checkbox"/> Hydrogen Sulfide (A4) | <input type="checkbox"/> Loamy Mucky Mineral (F1) |
| <input type="checkbox"/> Stratified Layers (A5) (LRR F) | <input type="checkbox"/> Loamy Gleyed Matrix (F2) |
| <input type="checkbox"/> 1 cm Muck (A9) (LRR F, G, H) | <input type="checkbox"/> Depleted Matrix (F3) |
| <input type="checkbox"/> Depleted Below Dark Surface (A11) | <input type="checkbox"/> Redox Dark Surface (F6) |
| <input type="checkbox"/> Thick Dark Surface (A12) | <input type="checkbox"/> Depleted Dark Surface (F7) |
| <input type="checkbox"/> Sandy Mucky Mineral (S1) | <input type="checkbox"/> Redox Depressions (F8) |
| <input type="checkbox"/> 2.5 cm Mucky Peat or Peat (S2) (LRR G, H) | <input type="checkbox"/> High Plains Depressions (F16) |
| <input type="checkbox"/> 5 cm Mucky Peat or Peat (S3) (LRR F) | |
- (MLRA 72 & 73 of LRR H)**

Indicators for Problematic Hydric Soils³:

- 1 cm Muck (A9) (LRR I, J)
- Coast Prairie Redox (A16) (LRR F, G, H)
- Dark Surface (S7) (LRR G)
- High Plains Depressions (F16)
- (LRR H outside of MLRA 72 & 73)**
- Reduced Vertic (F18)
- Red Parent Material (TF2)
- Very Shallow Dark Surface (TF12)
- Other (Explain in Remarks)

³Indicators of hydrophytic vegetation and wetland hydrology must be present, unless disturbed or problematic.

Restrictive Layer (if present):

Type: _____
Depth (inches): _____

Hydric Soil Present? Yes No

Remarks:

HYDROLOGY

Wetland Hydrology Indicators:

Primary Indicators (minimum of one required; check all that apply)

- | | |
|--|---|
| <input type="checkbox"/> Surface Water (A1) | <input type="checkbox"/> Salt Crust (B11) |
| <input type="checkbox"/> High Water Table (A2) | <input type="checkbox"/> Aquatic Invertebrates (B13) |
| <input type="checkbox"/> Saturation (A3) | <input type="checkbox"/> Hydrogen Sulfide Odor (C1) |
| <input type="checkbox"/> Water Marks (B1) | <input type="checkbox"/> Dry-Season Water Table (C2) |
| <input type="checkbox"/> Sediment Deposits (B2) | <input type="checkbox"/> Oxidized Rhizospheres on Living Roots (C3) |
| <input type="checkbox"/> Drift Deposits (B3) | (where not tilled) |
| <input type="checkbox"/> Algal Mat or Crust (B4) | <input type="checkbox"/> Presence of Reduced Iron (C4) |
| <input type="checkbox"/> Iron Deposits (B5) | <input type="checkbox"/> Thin Muck Surface (C7) |
| <input type="checkbox"/> Inundation Visible on Aerial Imagery (B7) | <input type="checkbox"/> Other (Explain in Remarks) |
| <input type="checkbox"/> Water-Stained Leaves (B9) | |

Secondary Indicators (minimum of two required)

- Surface Soil Cracks (B6)
- Sparsely Vegetated Concave Surface (B8)
- Drainage Patterns (B10)
- Oxidized Rhizospheres on Living Roots (C3)
- (where tilled)**
- Crayfish Burrows (C8)
- Saturation Visible on Aerial Imagery (C9)
- Geomorphic Position (D2)
- FAC-Neutral Test (D5)
- Frost-Heave Hummocks (D7) (LRR F)

Field Observations:

Surface Water Present? Yes No Depth (inches): _____
 Water Table Present? Yes No Depth (inches): _____
 Saturation Present? (includes capillary fringe) Yes No Depth (inches): _____

Wetland Hydrology Present? Yes No

Describe Recorded Data (stream gauge, monitoring well, aerial photos, previous inspections), if available:

Remarks:

WETLAND DETERMINATION DATA FORM – Great Plains Region

Project/Site: Rolette Wind Farm Development City/County: Rolette County Sampling Date: 6/24/14
 Applicant/Owner: Rolette Power Development, LLC State: ND Sampling Point: 12a
 Investigator(s): M. Boche, T. Naas Section, Township, Range: Sec. 22, T159N, R72W
 Landform (hillslope, terrace, etc.): Basin Local relief (concave, convex, none): Concave Slope (%): 3
 Subregion (LRR): F Lat: 48.583787°N Long: -99.947910°W Datum: NAD 83
 Soil Map Unit Name: _____ NWI classification: PEMA

Are climatic / hydrologic conditions on the site typical for this time of year? Yes No (If no, explain in Remarks.)
 Are Vegetation , Soil , or Hydrology significantly disturbed? Are "Normal Circumstances" present? Yes No
 Are Vegetation , Soil , or Hydrology naturally problematic? (If needed, explain any answers in Remarks.)

SUMMARY OF FINDINGS – Attach site map showing sampling point locations, transects, important features, etc.

Hydrophytic Vegetation Present? Yes <input checked="" type="checkbox"/> No <input type="checkbox"/> Hydric Soil Present? Yes <input checked="" type="checkbox"/> No <input type="checkbox"/> Wetland Hydrology Present? Yes <input checked="" type="checkbox"/> No <input type="checkbox"/>	Is the Sampled Area within a Wetland? Yes <input checked="" type="checkbox"/> No <input type="checkbox"/>
Remarks: Cropped adjacent.	

VEGETATION – Use scientific names of plants.

Tree Stratum (Plot size: _____)	Absolute % Cover	Dominant Species?	Indicator Status	
1. _____	_____	_____	_____	
2. _____	_____	_____	_____	
3. _____	_____	_____	_____	
4. _____	_____	_____	_____	
0 = Total Cover				
Sapling/Shrub Stratum (Plot size: _____)				
1. _____	_____	_____	_____	
2. _____	_____	_____	_____	
3. _____	_____	_____	_____	
4. _____	_____	_____	_____	
5. _____	_____	_____	_____	
0 = Total Cover				
Herb Stratum (Plot size: <u>5 feet</u>)				
1. <u>Typha spp.</u>	<u>50</u>	<u>Y</u>	<u>OBL</u>	
2. _____	_____	_____	_____	
3. _____	_____	_____	_____	
4. _____	_____	_____	_____	
5. _____	_____	_____	_____	
6. _____	_____	_____	_____	
7. _____	_____	_____	_____	
8. _____	_____	_____	_____	
9. _____	_____	_____	_____	
10. _____	_____	_____	_____	
50 = Total Cover				
Woody Vine Stratum (Plot size: _____)				
1. _____	_____	_____	_____	
2. _____	_____	_____	_____	
0 = Total Cover				
% Bare Ground in Herb Stratum <u>50</u>				

Dominance Test worksheet:
 Number of Dominant Species That Are OBL, FACW, or FAC (excluding FAC-): _____ (A)
 Total Number of Dominant Species Across All Strata: _____ (B)
 Percent of Dominant Species That Are OBL, FACW, or FAC: _____ (A/B)

Prevalence Index worksheet:
 Total % Cover of: _____ Multiply by: _____
 OBL species _____ x 1 = 0
 FACW species _____ x 2 = 0
 FAC species _____ x 3 = 0
 FACU species _____ x 4 = 0
 UPL species _____ x 5 = 0
 Column Totals: 0 (A) 0 (B)
 Prevalence Index = B/A = NaN

Hydrophytic Vegetation Indicators:
 1 - Rapid Test for Hydrophytic Vegetation
 2 - Dominance Test is >50%
 3 - Prevalence Index is ≤3.0¹
 4 - Morphological Adaptations¹ (Provide supporting data in Remarks or on a separate sheet)
 Problematic Hydrophytic Vegetation¹ (Explain)

¹Indicators of hydric soil and wetland hydrology must be present, unless disturbed or problematic.

Hydrophytic Vegetation Present? Yes No

Remarks:

SOIL

Sampling Point: 12a

Profile Description: (Describe to the depth needed to document the indicator or confirm the absence of indicators.)

Depth (inches)	Matrix		Redox Features				Texture	Remarks
	Color (moist)	%	Color (moist)	%	Type ¹	Loc ²		
0-8	10 YR 2/1	100					clay loam	
8-16	10 YR 6/1	98	7.5 YR 4/4	2	C	M	silty clay	

¹Type: C=Concentration, D=Depletion, RM=Reduced Matrix, CS=Covered or Coated Sand Grains. ²Location: PL=Pore Lining, M=Matrix.

Hydric Soil Indicators: (Applicable to all LRRs, unless otherwise noted.)

- | | |
|---|--|
| <input type="checkbox"/> Histosol (A1) | <input type="checkbox"/> Sandy Gleyed Matrix (S4) |
| <input type="checkbox"/> Histic Epipedon (A2) | <input type="checkbox"/> Sandy Redox (S5) |
| <input type="checkbox"/> Black Histic (A3) | <input type="checkbox"/> Stripped Matrix (S6) |
| <input type="checkbox"/> Hydrogen Sulfide (A4) | <input type="checkbox"/> Loamy Mucky Mineral (F1) |
| <input type="checkbox"/> Stratified Layers (A5) (LRR F) | <input type="checkbox"/> Loamy Gleyed Matrix (F2) |
| <input type="checkbox"/> 1 cm Muck (A9) (LRR F, G, H) | <input checked="" type="checkbox"/> Depleted Matrix (F3) |
| <input checked="" type="checkbox"/> Depleted Below Dark Surface (A11) | <input type="checkbox"/> Redox Dark Surface (F6) |
| <input type="checkbox"/> Thick Dark Surface (A12) | <input type="checkbox"/> Depleted Dark Surface (F7) |
| <input type="checkbox"/> Sandy Mucky Mineral (S1) | <input type="checkbox"/> Redox Depressions (F8) |
| <input type="checkbox"/> 2.5 cm Mucky Peat or Peat (S2) (LRR G, H) | <input type="checkbox"/> High Plains Depressions (F16) |
| <input type="checkbox"/> 5 cm Mucky Peat or Peat (S3) (LRR F) | |
- (MLRA 72 & 73 of LRR H)**

Indicators for Problematic Hydric Soils³:

- 1 cm Muck (A9) (LRR I, J)
- Coast Prairie Redox (A16) (LRR F, G, H)
- Dark Surface (S7) (LRR G)
- High Plains Depressions (F16)
- (LRR H outside of MLRA 72 & 73)**
- Reduced Vertic (F18)
- Red Parent Material (TF2)
- Very Shallow Dark Surface (TF12)
- Other (Explain in Remarks)

³Indicators of hydrophytic vegetation and wetland hydrology must be present, unless disturbed or problematic.

Restrictive Layer (if present):

Type: _____
Depth (inches): _____

Hydric Soil Present? Yes No

Remarks:

HYDROLOGY

Wetland Hydrology Indicators:

Primary Indicators (minimum of one required; check all that apply)

- | | |
|--|---|
| <input type="checkbox"/> Surface Water (A1) | <input type="checkbox"/> Salt Crust (B11) |
| <input type="checkbox"/> High Water Table (A2) | <input type="checkbox"/> Aquatic Invertebrates (B13) |
| <input type="checkbox"/> Saturation (A3) | <input type="checkbox"/> Hydrogen Sulfide Odor (C1) |
| <input type="checkbox"/> Water Marks (B1) | <input type="checkbox"/> Dry-Season Water Table (C2) |
| <input type="checkbox"/> Sediment Deposits (B2) | <input type="checkbox"/> Oxidized Rhizospheres on Living Roots (C3) |
| <input type="checkbox"/> Drift Deposits (B3) | (where not tilled) |
| <input checked="" type="checkbox"/> Algal Mat or Crust (B4) | <input type="checkbox"/> Presence of Reduced Iron (C4) |
| <input type="checkbox"/> Iron Deposits (B5) | <input type="checkbox"/> Thin Muck Surface (C7) |
| <input type="checkbox"/> Inundation Visible on Aerial Imagery (B7) | <input type="checkbox"/> Other (Explain in Remarks) |
| <input type="checkbox"/> Water-Stained Leaves (B9) | |

Secondary Indicators (minimum of two required)

- Surface Soil Cracks (B6)
- Sparsely Vegetated Concave Surface (B8)
- Drainage Patterns (B10)
- Oxidized Rhizospheres on Living Roots (C3)
- (where tilled)**
- Crayfish Burrows (C8)
- Saturation Visible on Aerial Imagery (C9)
- Geomorphic Position (D2)
- FAC-Neutral Test (D5)
- Frost-Heave Hummocks (D7) (LRR F)

Field Observations:

Surface Water Present? Yes No Depth (inches): _____
 Water Table Present? Yes No Depth (inches): _____
 Saturation Present? (includes capillary fringe) Yes No Depth (inches): _____

Wetland Hydrology Present? Yes No

Describe Recorded Data (stream gauge, monitoring well, aerial photos, previous inspections), if available:

Remarks:

WETLAND DETERMINATION DATA FORM – Great Plains Region

Project/Site: Rolette Wind Farm Development City/County: Rolette County Sampling Date: 6/24/14
 Applicant/Owner: Rolette Power Development, LLC State: ND Sampling Point: 12b
 Investigator(s): M. Boche, T. Naas Section, Township, Range: Sec. 22, T159N, R72W
 Landform (hillslope, terrace, etc.): Hillslope Local relief (concave, convex, none): Concave Slope (%): 10
 Subregion (LRR): F Lat: 48.583835°N Long: -99.947797°W Datum: NAD 83
 Soil Map Unit Name: _____ NWI classification: _____

Are climatic / hydrologic conditions on the site typical for this time of year? Yes No (If no, explain in Remarks.)
 Are Vegetation , Soil , or Hydrology significantly disturbed? Are "Normal Circumstances" present? Yes No
 Are Vegetation , Soil , or Hydrology naturally problematic? (If needed, explain any answers in Remarks.)

SUMMARY OF FINDINGS – Attach site map showing sampling point locations, transects, important features, etc.

Hydrophytic Vegetation Present? Yes <input type="checkbox"/> No <input checked="" type="checkbox"/> Hydric Soil Present? Yes <input type="checkbox"/> No <input checked="" type="checkbox"/> Wetland Hydrology Present? Yes <input type="checkbox"/> No <input checked="" type="checkbox"/>	Is the Sampled Area within a Wetland? Yes <input type="checkbox"/> No <input checked="" type="checkbox"/>
Remarks: Cropped.	

VEGETATION – Use scientific names of plants.

Tree Stratum (Plot size: _____)	Absolute % Cover	Dominant Species?	Indicator Status	
1. _____	_____	_____	_____	
2. _____	_____	_____	_____	
3. _____	_____	_____	_____	
4. _____	_____	_____	_____	
0 = Total Cover				
Sapling/Shrub Stratum (Plot size: _____)				
1. _____	_____	_____	_____	
2. _____	_____	_____	_____	
3. _____	_____	_____	_____	
4. _____	_____	_____	_____	
5. _____	_____	_____	_____	
0 = Total Cover				
Herb Stratum (Plot size: <u>5 feet</u>)				
1. <u>Zea mays</u>	<u>25</u>	<u>Y</u>	<u>UPL</u>	
2. _____	_____	_____	_____	
3. _____	_____	_____	_____	
4. _____	_____	_____	_____	
5. _____	_____	_____	_____	
6. _____	_____	_____	_____	
7. _____	_____	_____	_____	
8. _____	_____	_____	_____	
9. _____	_____	_____	_____	
10. _____	_____	_____	_____	
25 = Total Cover				
Woody Vine Stratum (Plot size: _____)				
1. _____	_____	_____	_____	
2. _____	_____	_____	_____	
0 = Total Cover				
% Bare Ground in Herb Stratum <u>75</u>				

Dominance Test worksheet:
 Number of Dominant Species That Are OBL, FACW, or FAC (excluding FAC-): _____ (A)
 Total Number of Dominant Species Across All Strata: _____ (B)
 Percent of Dominant Species That Are OBL, FACW, or FAC: _____ (A/B)

Prevalence Index worksheet:
 Total % Cover of: _____ Multiply by: _____
 OBL species _____ x 1 = 0
 FACW species _____ x 2 = 0
 FAC species _____ x 3 = 0
 FACU species _____ x 4 = 0
 UPL species _____ x 5 = 0
 Column Totals: 0 (A) 0 (B)
 Prevalence Index = B/A = NaN

Hydrophytic Vegetation Indicators:
 1 - Rapid Test for Hydrophytic Vegetation
 2 - Dominance Test is >50%
 3 - Prevalence Index is ≤3.0¹
 4 - Morphological Adaptations¹ (Provide supporting data in Remarks or on a separate sheet)
 Problematic Hydrophytic Vegetation¹ (Explain)

¹Indicators of hydric soil and wetland hydrology must be present, unless disturbed or problematic.

Hydrophytic Vegetation Present? Yes No

Remarks:

SOIL

Sampling Point: 12b

Profile Description: (Describe to the depth needed to document the indicator or confirm the absence of indicators.)

Depth (inches)	Matrix		Redox Features				Texture	Remarks
	Color (moist)	%	Color (moist)	%	Type ¹	Loc ²		
0-2	10 YR 3/1	100					sandy loam	
2-10	10 YR 2/1	100					sandy loam	
10-16+	10 YR 3/2	100					sandy loam	

¹Type: C=Concentration, D=Depletion, RM=Reduced Matrix, CS=Covered or Coated Sand Grains. ²Location: PL=Pore Lining, M=Matrix.

Hydric Soil Indicators: (Applicable to all LRRs, unless otherwise noted.)

- | | |
|--|--|
| <input type="checkbox"/> Histosol (A1) | <input type="checkbox"/> Sandy Gleyed Matrix (S4) |
| <input type="checkbox"/> Histic Epipedon (A2) | <input type="checkbox"/> Sandy Redox (S5) |
| <input type="checkbox"/> Black Histic (A3) | <input type="checkbox"/> Stripped Matrix (S6) |
| <input type="checkbox"/> Hydrogen Sulfide (A4) | <input type="checkbox"/> Loamy Mucky Mineral (F1) |
| <input type="checkbox"/> Stratified Layers (A5) (LRR F) | <input type="checkbox"/> Loamy Gleyed Matrix (F2) |
| <input type="checkbox"/> 1 cm Muck (A9) (LRR F, G, H) | <input type="checkbox"/> Depleted Matrix (F3) |
| <input type="checkbox"/> Depleted Below Dark Surface (A11) | <input type="checkbox"/> Redox Dark Surface (F6) |
| <input type="checkbox"/> Thick Dark Surface (A12) | <input type="checkbox"/> Depleted Dark Surface (F7) |
| <input type="checkbox"/> Sandy Mucky Mineral (S1) | <input type="checkbox"/> Redox Depressions (F8) |
| <input type="checkbox"/> 2.5 cm Mucky Peat or Peat (S2) (LRR G, H) | <input type="checkbox"/> High Plains Depressions (F16) |
| <input type="checkbox"/> 5 cm Mucky Peat or Peat (S3) (LRR F) | |
- (MLRA 72 & 73 of LRR H)**

Indicators for Problematic Hydric Soils³:

- 1 cm Muck (A9) (LRR I, J)
- Coast Prairie Redox (A16) (LRR F, G, H)
- Dark Surface (S7) (LRR G)
- High Plains Depressions (F16)
- (LRR H outside of MLRA 72 & 73)**
- Reduced Vertic (F18)
- Red Parent Material (TF2)
- Very Shallow Dark Surface (TF12)
- Other (Explain in Remarks)

³Indicators of hydrophytic vegetation and wetland hydrology must be present, unless disturbed or problematic.

Restrictive Layer (if present):

Type: _____
Depth (inches): _____

Hydric Soil Present? Yes No

Remarks:

HYDROLOGY

Wetland Hydrology Indicators:

Primary Indicators (minimum of one required; check all that apply)

- | | |
|--|---|
| <input type="checkbox"/> Surface Water (A1) | <input type="checkbox"/> Salt Crust (B11) |
| <input type="checkbox"/> High Water Table (A2) | <input type="checkbox"/> Aquatic Invertebrates (B13) |
| <input type="checkbox"/> Saturation (A3) | <input type="checkbox"/> Hydrogen Sulfide Odor (C1) |
| <input type="checkbox"/> Water Marks (B1) | <input type="checkbox"/> Dry-Season Water Table (C2) |
| <input type="checkbox"/> Sediment Deposits (B2) | <input type="checkbox"/> Oxidized Rhizospheres on Living Roots (C3) |
| <input type="checkbox"/> Drift Deposits (B3) | (where not tilled) |
| <input type="checkbox"/> Algal Mat or Crust (B4) | <input type="checkbox"/> Presence of Reduced Iron (C4) |
| <input type="checkbox"/> Iron Deposits (B5) | <input type="checkbox"/> Thin Muck Surface (C7) |
| <input type="checkbox"/> Inundation Visible on Aerial Imagery (B7) | <input type="checkbox"/> Other (Explain in Remarks) |
| <input type="checkbox"/> Water-Stained Leaves (B9) | |

Secondary Indicators (minimum of two required)

- Surface Soil Cracks (B6)
- Sparsely Vegetated Concave Surface (B8)
- Drainage Patterns (B10)
- Oxidized Rhizospheres on Living Roots (C3)
- (where tilled)**
- Crayfish Burrows (C8)
- Saturation Visible on Aerial Imagery (C9)
- Geomorphic Position (D2)
- FAC-Neutral Test (D5)
- Frost-Heave Hummocks (D7) (LRR F)

Field Observations:

Surface Water Present? Yes No Depth (inches): _____
 Water Table Present? Yes No Depth (inches): _____
 Saturation Present? (includes capillary fringe) Yes No Depth (inches): _____

Wetland Hydrology Present? Yes No

Describe Recorded Data (stream gauge, monitoring well, aerial photos, previous inspections), if available:

Remarks:

WETLAND DETERMINATION DATA FORM – Great Plains Region

Project/Site: Rolette Wind Farm Development City/County: Rolette County Sampling Date: 6/25/14
 Applicant/Owner: Rolette Power Development, LLC State: ND Sampling Point: 13a
 Investigator(s): M. Boche, T. Naas Section, Township, Range: Sec. 13, T159N, R72W
 Landform (hillslope, terrace, etc.): Swale Local relief (concave, convex, none): Concave Slope (%): 5
 Subregion (LRR): F Lat: 48.591887°N Long: -99.902719°W Datum: NAD 83
 Soil Map Unit Name: _____ NWI classification: PEMA

Are climatic / hydrologic conditions on the site typical for this time of year? Yes No (If no, explain in Remarks.)
 Are Vegetation , Soil , or Hydrology significantly disturbed? Are "Normal Circumstances" present? Yes No
 Are Vegetation , Soil , or Hydrology naturally problematic? (If needed, explain any answers in Remarks.)

SUMMARY OF FINDINGS – Attach site map showing sampling point locations, transects, important features, etc.

Hydrophytic Vegetation Present? Yes <input checked="" type="checkbox"/> No <input type="checkbox"/> Hydric Soil Present? Yes <input checked="" type="checkbox"/> No <input type="checkbox"/> Wetland Hydrology Present? Yes <input checked="" type="checkbox"/> No <input type="checkbox"/>	Is the Sampled Area within a Wetland? Yes <input checked="" type="checkbox"/> No <input type="checkbox"/>
Remarks: Five wetland patches along swale.	

VEGETATION – Use scientific names of plants.

Tree Stratum (Plot size: _____)	Absolute % Cover	Dominant Species?	Indicator Status	
1. _____	_____	_____	_____	
2. _____	_____	_____	_____	
3. _____	_____	_____	_____	
4. _____	_____	_____	_____	
0 = Total Cover				
Sapling/Shrub Stratum (Plot size: _____)				
1. _____				
2. _____				
3. _____				
4. _____				
5. _____				
0 = Total Cover				
Herb Stratum (Plot size: <u>5 feet</u>)				
1. <u>Typha spp.</u>	<u>50</u>	<u>Y</u>	<u>OBL</u>	
2. <u>Poa pratensis</u>	<u>50</u>	<u>Y</u>	<u>FACU</u>	
3. _____				
4. _____				
5. _____				
6. _____				
7. _____				
8. _____				
9. _____				
10. _____				
100 = Total Cover				
Woody Vine Stratum (Plot size: _____)				
1. _____				
2. _____				
0 = Total Cover				
% Bare Ground in Herb Stratum <u>0</u>				

Dominance Test worksheet:
 Number of Dominant Species That Are OBL, FACW, or FAC (excluding FAC-): 1 (A)
 Total Number of Dominant Species Across All Strata: 2 (B)
 Percent of Dominant Species That Are OBL, FACW, or FAC: 50 (A/B)

Prevalence Index worksheet:
 Total % Cover of: _____ Multiply by: _____
 OBL species 50 x 1 = 50
 FACW species _____ x 2 = 0
 FAC species _____ x 3 = 0
 FACU species 50 x 4 = 200
 UPL species _____ x 5 = 0
 Column Totals: 100 (A) 250 (B)
 Prevalence Index = B/A = 2.5

Hydrophytic Vegetation Indicators:
 1 - Rapid Test for Hydrophytic Vegetation
 2 - Dominance Test is >50%
 3 - Prevalence Index is ≤3.0¹
 4 - Morphological Adaptations¹ (Provide supporting data in Remarks or on a separate sheet)
 Problematic Hydrophytic Vegetation¹ (Explain)

¹Indicators of hydric soil and wetland hydrology must be present, unless disturbed or problematic.

Hydrophytic Vegetation Present? Yes No

Remarks:

SOIL

Sampling Point: 13a

Profile Description: (Describe to the depth needed to document the indicator or confirm the absence of indicators.)

Depth (inches)	Matrix		Redox Features				Texture	Remarks
	Color (moist)	%	Color (moist)	%	Type ¹	Loc ²		
0-10	G1 2.5/N	100					sandy loam	
10-16	10 YR 2/1	100					sandy loam	
16-24	10 YR 3/1	100					sandy loam	
24-30+	10 YR 5/1	100					sandy loam	

¹Type: C=Concentration, D=Depletion, RM=Reduced Matrix, CS=Covered or Coated Sand Grains. ²Location: PL=Pore Lining, M=Matrix.

Hydric Soil Indicators: (Applicable to all LRRs, unless otherwise noted.)

- | | |
|--|--|
| <input type="checkbox"/> Histosol (A1) | <input type="checkbox"/> Sandy Gleyed Matrix (S4) |
| <input type="checkbox"/> Histic Epipedon (A2) | <input type="checkbox"/> Sandy Redox (S5) |
| <input type="checkbox"/> Black Histic (A3) | <input type="checkbox"/> Stripped Matrix (S6) |
| <input type="checkbox"/> Hydrogen Sulfide (A4) | <input type="checkbox"/> Loamy Mucky Mineral (F1) |
| <input type="checkbox"/> Stratified Layers (A5) (LRR F) | <input type="checkbox"/> Loamy Gleyed Matrix (F2) |
| <input type="checkbox"/> 1 cm Muck (A9) (LRR F, G, H) | <input type="checkbox"/> Depleted Matrix (F3) |
| <input type="checkbox"/> Depleted Below Dark Surface (A11) | <input type="checkbox"/> Redox Dark Surface (F6) |
| <input checked="" type="checkbox"/> Thick Dark Surface (A12) | <input type="checkbox"/> Depleted Dark Surface (F7) |
| <input type="checkbox"/> Sandy Mucky Mineral (S1) | <input type="checkbox"/> Redox Depressions (F8) |
| <input type="checkbox"/> 2.5 cm Mucky Peat or Peat (S2) (LRR G, H) | <input type="checkbox"/> High Plains Depressions (F16) |
| <input type="checkbox"/> 5 cm Mucky Peat or Peat (S3) (LRR F) | |
- (MLRA 72 & 73 of LRR H)**

Indicators for Problematic Hydric Soils³:

- 1 cm Muck (A9) (LRR I, J)
- Coast Prairie Redox (A16) (LRR F, G, H)
- Dark Surface (S7) (LRR G)
- High Plains Depressions (F16)
- (LRR H outside of MLRA 72 & 73)**
- Reduced Vertic (F18)
- Red Parent Material (TF2)
- Very Shallow Dark Surface (TF12)
- Other (Explain in Remarks)

³Indicators of hydrophytic vegetation and wetland hydrology must be present, unless disturbed or problematic.

Restrictive Layer (if present):

Type: _____
Depth (inches): _____

Hydric Soil Present? Yes No

Remarks:

HYDROLOGY

Wetland Hydrology Indicators:

Primary Indicators (minimum of one required; check all that apply)

- | | |
|--|---|
| <input type="checkbox"/> Surface Water (A1) | <input type="checkbox"/> Salt Crust (B11) |
| <input checked="" type="checkbox"/> High Water Table (A2) | <input type="checkbox"/> Aquatic Invertebrates (B13) |
| <input checked="" type="checkbox"/> Saturation (A3) | <input type="checkbox"/> Hydrogen Sulfide Odor (C1) |
| <input type="checkbox"/> Water Marks (B1) | <input type="checkbox"/> Dry-Season Water Table (C2) |
| <input type="checkbox"/> Sediment Deposits (B2) | <input type="checkbox"/> Oxidized Rhizospheres on Living Roots (C3) |
| <input type="checkbox"/> Drift Deposits (B3) | (where not tilled) |
| <input type="checkbox"/> Algal Mat or Crust (B4) | <input type="checkbox"/> Presence of Reduced Iron (C4) |
| <input type="checkbox"/> Iron Deposits (B5) | <input type="checkbox"/> Thin Muck Surface (C7) |
| <input type="checkbox"/> Inundation Visible on Aerial Imagery (B7) | <input type="checkbox"/> Other (Explain in Remarks) |
| <input type="checkbox"/> Water-Stained Leaves (B9) | |

Secondary Indicators (minimum of two required)

- Surface Soil Cracks (B6)
- Sparsely Vegetated Concave Surface (B8)
- Drainage Patterns (B10)
- Oxidized Rhizospheres on Living Roots (C3)
- (where tilled)**
- Crayfish Burrows (C8)
- Saturation Visible on Aerial Imagery (C9)
- Geomorphic Position (D2)
- FAC-Neutral Test (D5)
- Frost-Heave Hummocks (D7) (LRR F)

Field Observations:

Surface Water Present? Yes No Depth (inches): _____
 Water Table Present? Yes No Depth (inches): 10
 Saturation Present? (includes capillary fringe) Yes No Depth (inches): 7

Wetland Hydrology Present? Yes No

Describe Recorded Data (stream gauge, monitoring well, aerial photos, previous inspections), if available:

Remarks:

WETLAND DETERMINATION DATA FORM – Great Plains Region

Project/Site: Rolette Wind Farm Development City/County: Rolette County Sampling Date: 6/25/14
 Applicant/Owner: Rolette Power Development, LLC State: ND Sampling Point: 13b
 Investigator(s): M. Boche, T. Naas Section, Township, Range: Sec. 13, T159N, R72W
 Landform (hillslope, terrace, etc.): Hillslope Local relief (concave, convex, none): Concave Slope (%): 10
 Subregion (LRR): F Lat: 48.591951°N Long: -99.902695°W Datum: NAD 83
 Soil Map Unit Name: _____ NWI classification: _____

Are climatic / hydrologic conditions on the site typical for this time of year? Yes No (If no, explain in Remarks.)
 Are Vegetation , Soil , or Hydrology significantly disturbed? Are "Normal Circumstances" present? Yes No
 Are Vegetation , Soil , or Hydrology naturally problematic? (If needed, explain any answers in Remarks.)

SUMMARY OF FINDINGS – Attach site map showing sampling point locations, transects, important features, etc.

Hydrophytic Vegetation Present? Yes <input type="checkbox"/> No <input checked="" type="checkbox"/> Hydric Soil Present? Yes <input type="checkbox"/> No <input checked="" type="checkbox"/> Wetland Hydrology Present? Yes <input type="checkbox"/> No <input checked="" type="checkbox"/>	Is the Sampled Area within a Wetland? Yes <input type="checkbox"/> No <input checked="" type="checkbox"/>
Remarks: _____	

VEGETATION – Use scientific names of plants.

Tree Stratum (Plot size: _____)	Absolute % Cover	Dominant Species?	Indicator Status	
1. _____				
2. _____				
3. _____				
4. _____				
0 = Total Cover				
Sapling/Shrub Stratum (Plot size: _____)				
1. _____				
2. _____				
3. _____				
4. _____				
5. _____				
0 = Total Cover				
Herb Stratum (Plot size: <u>5 feet</u>)				
1. <u>Poa pratensis</u>	80	Y	FACU	
2. <u>Bromus inermis</u>	20	Y	UPL	
3. _____				
4. _____				
5. _____				
6. _____				
7. _____				
8. _____				
9. _____				
10. _____				
100 = Total Cover				
Woody Vine Stratum (Plot size: _____)				
1. _____				
2. _____				
0 = Total Cover				
% Bare Ground in Herb Stratum <u>0</u>				

Dominance Test worksheet:
 Number of Dominant Species That Are OBL, FACW, or FAC (excluding FAC-): _____ (A)
 Total Number of Dominant Species Across All Strata: _____ (B)
 Percent of Dominant Species That Are OBL, FACW, or FAC: _____ (A/B)

Prevalence Index worksheet:
 Total % Cover of: _____ Multiply by: _____
 OBL species _____ x 1 = 0
 FACW species _____ x 2 = 0
 FAC species _____ x 3 = 0
 FACU species _____ x 4 = 0
 UPL species _____ x 5 = 0
 Column Totals: 0 (A) 0 (B)
 Prevalence Index = B/A = NaN

Hydrophytic Vegetation Indicators:
 1 - Rapid Test for Hydrophytic Vegetation
 2 - Dominance Test is >50%
 3 - Prevalence Index is ≤3.0¹
 4 - Morphological Adaptations¹ (Provide supporting data in Remarks or on a separate sheet)
 Problematic Hydrophytic Vegetation¹ (Explain)

¹Indicators of hydric soil and wetland hydrology must be present, unless disturbed or problematic.

Hydrophytic Vegetation Present? Yes No

Remarks: _____

SOIL

Sampling Point: 13b

Profile Description: (Describe to the depth needed to document the indicator or confirm the absence of indicators.)

Depth (inches)	Matrix		Redox Features				Texture	Remarks
	Color (moist)	%	Color (moist)	%	Type ¹	Loc ²		
0-10	10 YR 2/1	100					sandy loam	
10-25	10 YR 2/2	100					sandy loam	
25-30+	10 YR 3/2	100					sandy loam	

¹Type: C=Concentration, D=Depletion, RM=Reduced Matrix, CS=Covered or Coated Sand Grains. ²Location: PL=Pore Lining, M=Matrix.

Hydric Soil Indicators: (Applicable to all LRRs, unless otherwise noted.)

- | | |
|--|--|
| <input type="checkbox"/> Histosol (A1) | <input type="checkbox"/> Sandy Gleyed Matrix (S4) |
| <input type="checkbox"/> Histic Epipedon (A2) | <input type="checkbox"/> Sandy Redox (S5) |
| <input type="checkbox"/> Black Histic (A3) | <input type="checkbox"/> Stripped Matrix (S6) |
| <input type="checkbox"/> Hydrogen Sulfide (A4) | <input type="checkbox"/> Loamy Mucky Mineral (F1) |
| <input type="checkbox"/> Stratified Layers (A5) (LRR F) | <input type="checkbox"/> Loamy Gleyed Matrix (F2) |
| <input type="checkbox"/> 1 cm Muck (A9) (LRR F, G, H) | <input type="checkbox"/> Depleted Matrix (F3) |
| <input type="checkbox"/> Depleted Below Dark Surface (A11) | <input type="checkbox"/> Redox Dark Surface (F6) |
| <input type="checkbox"/> Thick Dark Surface (A12) | <input type="checkbox"/> Depleted Dark Surface (F7) |
| <input type="checkbox"/> Sandy Mucky Mineral (S1) | <input type="checkbox"/> Redox Depressions (F8) |
| <input type="checkbox"/> 2.5 cm Mucky Peat or Peat (S2) (LRR G, H) | <input type="checkbox"/> High Plains Depressions (F16) |
| <input type="checkbox"/> 5 cm Mucky Peat or Peat (S3) (LRR F) | |
- (MLRA 72 & 73 of LRR H)**

Indicators for Problematic Hydric Soils³:

- 1 cm Muck (A9) (LRR I, J)
- Coast Prairie Redox (A16) (LRR F, G, H)
- Dark Surface (S7) (LRR G)
- High Plains Depressions (F16) (LRR H outside of MLRA 72 & 73)
- Reduced Vertic (F18)
- Red Parent Material (TF2)
- Very Shallow Dark Surface (TF12)
- Other (Explain in Remarks)

³Indicators of hydrophytic vegetation and wetland hydrology must be present, unless disturbed or problematic.

Restrictive Layer (if present):

Type: _____
Depth (inches): _____

Hydric Soil Present? Yes No

Remarks:

HYDROLOGY

Wetland Hydrology Indicators:

Primary Indicators (minimum of one required; check all that apply)

- | | |
|--|---|
| <input type="checkbox"/> Surface Water (A1) | <input type="checkbox"/> Salt Crust (B11) |
| <input type="checkbox"/> High Water Table (A2) | <input type="checkbox"/> Aquatic Invertebrates (B13) |
| <input type="checkbox"/> Saturation (A3) | <input type="checkbox"/> Hydrogen Sulfide Odor (C1) |
| <input type="checkbox"/> Water Marks (B1) | <input type="checkbox"/> Dry-Season Water Table (C2) |
| <input type="checkbox"/> Sediment Deposits (B2) | <input type="checkbox"/> Oxidized Rhizospheres on Living Roots (C3) |
| <input type="checkbox"/> Drift Deposits (B3) | (where not tilled) |
| <input type="checkbox"/> Algal Mat or Crust (B4) | <input type="checkbox"/> Presence of Reduced Iron (C4) |
| <input type="checkbox"/> Iron Deposits (B5) | <input type="checkbox"/> Thin Muck Surface (C7) |
| <input type="checkbox"/> Inundation Visible on Aerial Imagery (B7) | <input type="checkbox"/> Other (Explain in Remarks) |
| <input type="checkbox"/> Water-Stained Leaves (B9) | |

Secondary Indicators (minimum of two required)

- Surface Soil Cracks (B6)
- Sparsely Vegetated Concave Surface (B8)
- Drainage Patterns (B10)
- Oxidized Rhizospheres on Living Roots (C3) **(where tilled)**
- Crayfish Burrows (C8)
- Saturation Visible on Aerial Imagery (C9)
- Geomorphic Position (D2)
- FAC-Neutral Test (D5)
- Frost-Heave Hummocks (D7) (LRR F)

Field Observations:

Surface Water Present? Yes No Depth (inches): _____
 Water Table Present? Yes No Depth (inches): 21
 Saturation Present? (includes capillary fringe) Yes No Depth (inches): 18

Wetland Hydrology Present? Yes No

Describe Recorded Data (stream gauge, monitoring well, aerial photos, previous inspections), if available:

Remarks:

WETLAND DETERMINATION DATA FORM – Great Plains Region

Project/Site: Rolette Wind Farm Development City/County: Rolette County Sampling Date: 6/25/14
 Applicant/Owner: Rolette Power Development, LLC State: ND Sampling Point: 14a
 Investigator(s): M. Boche, T. Naas Section, Township, Range: Sec. 14, T159N, R72W
 Landform (hillslope, terrace, etc.): Drainage Local relief (concave, convex, none): Concave Slope (%): 5
 Subregion (LRR): F Lat: 48.589970°N Long: -99.910240°W Datum: NAD 83
 Soil Map Unit Name: _____ NWI classification: PEMF

Are climatic / hydrologic conditions on the site typical for this time of year? Yes No (If no, explain in Remarks.)
 Are Vegetation , Soil , or Hydrology significantly disturbed? Are "Normal Circumstances" present? Yes No
 Are Vegetation , Soil , or Hydrology naturally problematic? (If needed, explain any answers in Remarks.)

SUMMARY OF FINDINGS – Attach site map showing sampling point locations, transects, important features, etc.

Hydrophytic Vegetation Present? Yes <input checked="" type="checkbox"/> No <input type="checkbox"/> Hydric Soil Present? Yes <input checked="" type="checkbox"/> No <input type="checkbox"/> Wetland Hydrology Present? Yes <input checked="" type="checkbox"/> No <input type="checkbox"/>	Is the Sampled Area within a Wetland? Yes <input checked="" type="checkbox"/> No <input type="checkbox"/>
Remarks: _____	

VEGETATION – Use scientific names of plants.

Tree Stratum (Plot size: _____)	Absolute % Cover	Dominant Species?	Indicator Status	Dominance Test worksheet:
1. _____	_____	_____	_____	Number of Dominant Species That Are OBL, FACW, or FAC (excluding FAC-): _____ (A) Total Number of Dominant Species Across All Strata: _____ (B) Percent of Dominant Species That Are OBL, FACW, or FAC: _____ (A/B)
2. _____	_____	_____	_____	
3. _____	_____	_____	_____	
4. _____	_____	_____	_____	
0 = Total Cover				Prevalence Index worksheet: Total % Cover of: _____ Multiply by: _____ OBL species _____ x 1 = 0 FACW species _____ x 2 = 0 FAC species _____ x 3 = 0 FACU species _____ x 4 = 0 UPL species _____ x 5 = 0 Column Totals: 0 (A) 0 (B) Prevalence Index = B/A = NaN
Sapling/Shrub Stratum (Plot size: _____)				
1. _____	_____	_____	_____	
2. _____	_____	_____	_____	
3. _____	_____	_____	_____	
0 = Total Cover				
Herb Stratum (Plot size: <u>5 feet</u>)				
1. <u>Carex pellita</u>	95	Y	OBL	
2. <u>Typha spp.</u>	5	N	OBL	
3. _____	_____	_____	_____	
4. _____	_____	_____	_____	
5. _____	_____	_____	_____	
6. _____	_____	_____	_____	
7. _____	_____	_____	_____	
8. _____	_____	_____	_____	
9. _____	_____	_____	_____	
10. _____	_____	_____	_____	
100 = Total Cover				
Woody Vine Stratum (Plot size: _____)				
1. _____	_____	_____	_____	
2. _____	_____	_____	_____	
0 = Total Cover				
% Bare Ground in Herb Stratum <u>0</u>				
Hydrophytic Vegetation Indicators: <input checked="" type="checkbox"/> 1 - Rapid Test for Hydrophytic Vegetation <input type="checkbox"/> 2 - Dominance Test is >50% <input type="checkbox"/> 3 - Prevalence Index is ≤3.0 ¹ <input type="checkbox"/> 4 - Morphological Adaptations ¹ (Provide supporting data in Remarks or on a separate sheet) <input type="checkbox"/> Problematic Hydrophytic Vegetation ¹ (Explain)				
¹ Indicators of hydric soil and wetland hydrology must be present, unless disturbed or problematic.				
Hydrophytic Vegetation Present? Yes <input checked="" type="checkbox"/> No <input type="checkbox"/>				
Remarks: _____				

SOIL

Sampling Point: 14a

Profile Description: (Describe to the depth needed to document the indicator or confirm the absence of indicators.)

Depth (inches)	Matrix		Redox Features				Texture	Remarks
	Color (moist)	%	Color (moist)	%	Type ¹	Loc ²		
0-6	G1 2.5/N	100	G1 2.5/N				loam	
6-12+	G1 2.5/N	88	G1 6/5GY	10	C	M	sandy loam	
			G2 2.5/5PB	2	C	M		

¹Type: C=Concentration, D=Depletion, RM=Reduced Matrix, CS=Covered or Coated Sand Grains. ²Location: PL=Pore Lining, M=Matrix.

Hydric Soil Indicators: (Applicable to all LRRs, unless otherwise noted.)

- | | |
|--|---|
| <input type="checkbox"/> Histosol (A1) | <input type="checkbox"/> Sandy Gleyed Matrix (S4) |
| <input type="checkbox"/> Histic Epipedon (A2) | <input type="checkbox"/> Sandy Redox (S5) |
| <input type="checkbox"/> Black Histic (A3) | <input type="checkbox"/> Stripped Matrix (S6) |
| <input checked="" type="checkbox"/> Hydrogen Sulfide (A4) | <input type="checkbox"/> Loamy Mucky Mineral (F1) |
| <input type="checkbox"/> Stratified Layers (A5) (LRR F) | <input type="checkbox"/> Loamy Gleyed Matrix (F2) |
| <input type="checkbox"/> 1 cm Muck (A9) (LRR F, G, H) | <input type="checkbox"/> Depleted Matrix (F3) |
| <input type="checkbox"/> Depleted Below Dark Surface (A11) | <input checked="" type="checkbox"/> Redox Dark Surface (F6) |
| <input type="checkbox"/> Thick Dark Surface (A12) | <input type="checkbox"/> Depleted Dark Surface (F7) |
| <input type="checkbox"/> Sandy Mucky Mineral (S1) | <input type="checkbox"/> Redox Depressions (F8) |
| <input type="checkbox"/> 2.5 cm Mucky Peat or Peat (S2) (LRR G, H) | <input type="checkbox"/> High Plains Depressions (F16) |
| <input type="checkbox"/> 5 cm Mucky Peat or Peat (S3) (LRR F) | |
- (MLRA 72 & 73 of LRR H)**

Indicators for Problematic Hydric Soils³:

- 1 cm Muck (A9) (LRR I, J)
- Coast Prairie Redox (A16) (LRR F, G, H)
- Dark Surface (S7) (LRR G)
- High Plains Depressions (F16)
- (LRR H outside of MLRA 72 & 73)**
- Reduced Vertic (F18)
- Red Parent Material (TF2)
- Very Shallow Dark Surface (TF12)
- Other (Explain in Remarks)

³Indicators of hydrophytic vegetation and wetland hydrology must be present, unless disturbed or problematic.

Restrictive Layer (if present):

Type: _____
 Depth (inches): _____

Hydric Soil Present? Yes No

Remarks:

HYDROLOGY

Wetland Hydrology Indicators:

Primary Indicators (minimum of one required; check all that apply)

- | | |
|--|---|
| <input type="checkbox"/> Surface Water (A1) | <input type="checkbox"/> Salt Crust (B11) |
| <input checked="" type="checkbox"/> High Water Table (A2) | <input type="checkbox"/> Aquatic Invertebrates (B13) |
| <input checked="" type="checkbox"/> Saturation (A3) | <input checked="" type="checkbox"/> Hydrogen Sulfide Odor (C1) |
| <input type="checkbox"/> Water Marks (B1) | <input type="checkbox"/> Dry-Season Water Table (C2) |
| <input type="checkbox"/> Sediment Deposits (B2) | <input type="checkbox"/> Oxidized Rhizospheres on Living Roots (C3) |
| <input type="checkbox"/> Drift Deposits (B3) | (where not tilled) |
| <input type="checkbox"/> Algal Mat or Crust (B4) | <input type="checkbox"/> Presence of Reduced Iron (C4) |
| <input type="checkbox"/> Iron Deposits (B5) | <input type="checkbox"/> Thin Muck Surface (C7) |
| <input type="checkbox"/> Inundation Visible on Aerial Imagery (B7) | <input type="checkbox"/> Other (Explain in Remarks) |
| <input type="checkbox"/> Water-Stained Leaves (B9) | |

Secondary Indicators (minimum of two required)

- Surface Soil Cracks (B6)
- Sparsely Vegetated Concave Surface (B8)
- Drainage Patterns (B10)
- Oxidized Rhizospheres on Living Roots (C3)
- (where tilled)**
- Crayfish Burrows (C8)
- Saturation Visible on Aerial Imagery (C9)
- Geomorphic Position (D2)
- FAC-Neutral Test (D5)
- Frost-Heave Hummocks (D7) (LRR F)

Field Observations:

Surface Water Present? Yes No Depth (inches): _____
 Water Table Present? Yes No Depth (inches): 3
 Saturation Present? (includes capillary fringe) Yes No Depth (inches): surface

Wetland Hydrology Present? Yes No

Describe Recorded Data (stream gauge, monitoring well, aerial photos, previous inspections), if available:

Remarks:

WETLAND DETERMINATION DATA FORM – Great Plains Region

Project/Site: Rolette Wind Farm Development City/County: Rolette County Sampling Date: 6/25/14
 Applicant/Owner: Rolette Power Development, LLC State: ND Sampling Point: 14b
 Investigator(s): M. Boche, T. Naas Section, Township, Range: Sec. 14, T159N, R72W
 Landform (hillslope, terrace, etc.): Hillslope Local relief (concave, convex, none): Convex Slope (%): 35
 Subregion (LRR): F Lat: 48.589995°N Long: -99.910240°W Datum: NAD 83
 Soil Map Unit Name: _____ NWI classification: _____

Are climatic / hydrologic conditions on the site typical for this time of year? Yes No (If no, explain in Remarks.)
 Are Vegetation , Soil , or Hydrology significantly disturbed? Are "Normal Circumstances" present? Yes No
 Are Vegetation , Soil , or Hydrology naturally problematic? (If needed, explain any answers in Remarks.)

SUMMARY OF FINDINGS – Attach site map showing sampling point locations, transects, important features, etc.

Hydrophytic Vegetation Present? Yes <input type="checkbox"/> No <input checked="" type="checkbox"/> Hydric Soil Present? Yes <input type="checkbox"/> No <input checked="" type="checkbox"/> Wetland Hydrology Present? Yes <input type="checkbox"/> No <input checked="" type="checkbox"/>	Is the Sampled Area within a Wetland? Yes <input type="checkbox"/> No <input checked="" type="checkbox"/>
Remarks: _____	

VEGETATION – Use scientific names of plants.

Tree Stratum (Plot size: _____)	Absolute % Cover	Dominant Species?	Indicator Status	
1. _____				
2. _____				
3. _____				
4. _____				
0 = Total Cover				
Sapling/Shrub Stratum (Plot size: _____)				
1. _____				
2. _____				
3. _____				
4. _____				
5. _____				
0 = Total Cover				
Herb Stratum (Plot size: <u>5 feet</u>)				
1. <u>Bromus inermis</u>	<u>70</u>	<u>Y</u>	<u>UPL</u>	
2. <u>Cirsium arvense</u>	<u>20</u>	<u>Y</u>	<u>FACU</u>	
3. <u>Poa pratensis</u>	<u>10</u>	<u>N</u>	<u>FACU</u>	
4. _____				
5. _____				
6. _____				
7. _____				
8. _____				
9. _____				
10. _____				
100 = Total Cover				
Woody Vine Stratum (Plot size: _____)				
1. _____				
2. _____				
0 = Total Cover				
% Bare Ground in Herb Stratum <u>0</u>				Dominance Test worksheet: Number of Dominant Species That Are OBL, FACW, or FAC (excluding FAC-): _____ (A) Total Number of Dominant Species Across All Strata: _____ (B) Percent of Dominant Species That Are OBL, FACW, or FAC: _____ (A/B) Prevalence Index worksheet: Total % Cover of: _____ Multiply by: _____ OBL species _____ x 1 = <u>0</u> FACW species _____ x 2 = <u>0</u> FAC species _____ x 3 = <u>0</u> FACU species _____ x 4 = <u>0</u> UPL species _____ x 5 = <u>0</u> Column Totals: <u>0</u> (A) <u>0</u> (B) Prevalence Index = B/A = <u>NaN</u>
Remarks: _____				Hydrophytic Vegetation Indicators: <input type="checkbox"/> 1 - Rapid Test for Hydrophytic Vegetation <input type="checkbox"/> 2 - Dominance Test is >50% <input type="checkbox"/> 3 - Prevalence Index is ≤3.0 ¹ <input type="checkbox"/> 4 - Morphological Adaptations ¹ (Provide supporting data in Remarks or on a separate sheet) <input type="checkbox"/> Problematic Hydrophytic Vegetation ¹ (Explain) ¹ Indicators of hydric soil and wetland hydrology must be present, unless disturbed or problematic.
				Hydrophytic Vegetation Present? Yes <input type="checkbox"/> No <input checked="" type="checkbox"/>

SOIL

Sampling Point: 14b

Profile Description: (Describe to the depth needed to document the indicator or confirm the absence of indicators.)

Depth (inches)	Matrix		Redox Features				Texture	Remarks
	Color (moist)	%	Color (moist)	%	Type ¹	Loc ²		
0-11	10 YR 2/2	100					clay loam	
11-14+	10 YR 4/3	100					sandy clay	

¹Type: C=Concentration, D=Depletion, RM=Reduced Matrix, CS=Covered or Coated Sand Grains. ²Location: PL=Pore Lining, M=Matrix.

Hydric Soil Indicators: (Applicable to all LRRs, unless otherwise noted.)

- | | |
|--|--|
| <input type="checkbox"/> Histosol (A1) | <input type="checkbox"/> Sandy Gleyed Matrix (S4) |
| <input type="checkbox"/> Histic Epipedon (A2) | <input type="checkbox"/> Sandy Redox (S5) |
| <input type="checkbox"/> Black Histic (A3) | <input type="checkbox"/> Stripped Matrix (S6) |
| <input type="checkbox"/> Hydrogen Sulfide (A4) | <input type="checkbox"/> Loamy Mucky Mineral (F1) |
| <input type="checkbox"/> Stratified Layers (A5) (LRR F) | <input type="checkbox"/> Loamy Gleyed Matrix (F2) |
| <input type="checkbox"/> 1 cm Muck (A9) (LRR F, G, H) | <input type="checkbox"/> Depleted Matrix (F3) |
| <input type="checkbox"/> Depleted Below Dark Surface (A11) | <input type="checkbox"/> Redox Dark Surface (F6) |
| <input type="checkbox"/> Thick Dark Surface (A12) | <input type="checkbox"/> Depleted Dark Surface (F7) |
| <input type="checkbox"/> Sandy Mucky Mineral (S1) | <input type="checkbox"/> Redox Depressions (F8) |
| <input type="checkbox"/> 2.5 cm Mucky Peat or Peat (S2) (LRR G, H) | <input type="checkbox"/> High Plains Depressions (F16) |
| <input type="checkbox"/> 5 cm Mucky Peat or Peat (S3) (LRR F) | |
- (MLRA 72 & 73 of LRR H)**

Indicators for Problematic Hydric Soils³:

- 1 cm Muck (A9) (LRR I, J)
- Coast Prairie Redox (A16) (LRR F, G, H)
- Dark Surface (S7) (LRR G)
- High Plains Depressions (F16)
- (LRR H outside of MLRA 72 & 73)**
- Reduced Vertic (F18)
- Red Parent Material (TF2)
- Very Shallow Dark Surface (TF12)
- Other (Explain in Remarks)

³Indicators of hydrophytic vegetation and wetland hydrology must be present, unless disturbed or problematic.

Restrictive Layer (if present):

Type: _____
 Depth (inches): _____

Hydric Soil Present? Yes No

Remarks:

HYDROLOGY

Wetland Hydrology Indicators:

Primary Indicators (minimum of one required; check all that apply)

- | | |
|--|---|
| <input type="checkbox"/> Surface Water (A1) | <input type="checkbox"/> Salt Crust (B11) |
| <input type="checkbox"/> High Water Table (A2) | <input type="checkbox"/> Aquatic Invertebrates (B13) |
| <input type="checkbox"/> Saturation (A3) | <input type="checkbox"/> Hydrogen Sulfide Odor (C1) |
| <input type="checkbox"/> Water Marks (B1) | <input type="checkbox"/> Dry-Season Water Table (C2) |
| <input type="checkbox"/> Sediment Deposits (B2) | <input type="checkbox"/> Oxidized Rhizospheres on Living Roots (C3) |
| <input type="checkbox"/> Drift Deposits (B3) | (where not tilled) |
| <input type="checkbox"/> Algal Mat or Crust (B4) | <input type="checkbox"/> Presence of Reduced Iron (C4) |
| <input type="checkbox"/> Iron Deposits (B5) | <input type="checkbox"/> Thin Muck Surface (C7) |
| <input type="checkbox"/> Inundation Visible on Aerial Imagery (B7) | <input type="checkbox"/> Other (Explain in Remarks) |
| <input type="checkbox"/> Water-Stained Leaves (B9) | |

Secondary Indicators (minimum of two required)

- Surface Soil Cracks (B6)
- Sparsely Vegetated Concave Surface (B8)
- Drainage Patterns (B10)
- Oxidized Rhizospheres on Living Roots (C3)
- (where tilled)**
- Crayfish Burrows (C8)
- Saturation Visible on Aerial Imagery (C9)
- Geomorphic Position (D2)
- FAC-Neutral Test (D5)
- Frost-Heave Hummocks (D7) (LRR F)

Field Observations:

Surface Water Present? Yes No Depth (inches): _____
 Water Table Present? Yes No Depth (inches): _____
 Saturation Present? (includes capillary fringe) Yes No Depth (inches): _____

Wetland Hydrology Present? Yes No

Describe Recorded Data (stream gauge, monitoring well, aerial photos, previous inspections), if available:

Remarks:

WETLAND DETERMINATION DATA FORM – Great Plains Region

Project/Site: Rolette Wind Farm Development City/County: Rolette County Sampling Date: 6/25/14
 Applicant/Owner: Rolette Power Development, LLC State: ND Sampling Point: 15a
 Investigator(s): M. Boche, T. Naas Section, Township, Range: Sec. 23, T159N, R72W
 Landform (hillslope, terrace, etc.): Basin Local relief (concave, convex, none): Concave Slope (%): 2
 Subregion (LRR): F Lat: 48.574275°N Long: -99.911827°W Datum: NAD 83
 Soil Map Unit Name: _____ NWI classification: PEMC

Are climatic / hydrologic conditions on the site typical for this time of year? Yes No (If no, explain in Remarks.)
 Are Vegetation , Soil , or Hydrology significantly disturbed? Are "Normal Circumstances" present? Yes No
 Are Vegetation , Soil , or Hydrology naturally problematic? (If needed, explain any answers in Remarks.)

SUMMARY OF FINDINGS – Attach site map showing sampling point locations, transects, important features, etc.

Hydrophytic Vegetation Present? Yes <input checked="" type="checkbox"/> No <input type="checkbox"/> Hydric Soil Present? Yes <input checked="" type="checkbox"/> No <input type="checkbox"/> Wetland Hydrology Present? Yes <input checked="" type="checkbox"/> No <input type="checkbox"/>	Is the Sampled Area within a Wetland? Yes <input checked="" type="checkbox"/> No <input type="checkbox"/>
Remarks: _____	

VEGETATION – Use scientific names of plants.

Tree Stratum (Plot size: _____)	Absolute % Cover	Dominant Species?	Indicator Status	
1. _____	_____	_____	_____	
2. _____	_____	_____	_____	
3. _____	_____	_____	_____	
4. _____	_____	_____	_____	
0 = Total Cover				
Sapling/Shrub Stratum (Plot size: _____)				
1. _____	_____	_____	_____	
2. _____	_____	_____	_____	
3. _____	_____	_____	_____	
4. _____	_____	_____	_____	
5. _____	_____	_____	_____	
0 = Total Cover				
Herb Stratum (Plot size: <u>5 feet</u>)				
1. <u>Phalaris arundinacea</u>	<u>50</u>	<u>Y</u>	<u>FACW</u>	
2. <u>Carex pellita</u>	<u>40</u>	<u>Y</u>	<u>OBL</u>	
3. <u>Typha spp.</u>	<u>10</u>	<u>N</u>	<u>OBL</u>	
4. _____	_____	_____	_____	
5. _____	_____	_____	_____	
6. _____	_____	_____	_____	
7. _____	_____	_____	_____	
8. _____	_____	_____	_____	
9. _____	_____	_____	_____	
10. _____	_____	_____	_____	
100 = Total Cover				
Woody Vine Stratum (Plot size: _____)				
1. _____	_____	_____	_____	
2. _____	_____	_____	_____	
0 = Total Cover				
% Bare Ground in Herb Stratum <u>0</u>				Dominance Test worksheet: Number of Dominant Species That Are OBL, FACW, or FAC (excluding FAC-): _____ (A) Total Number of Dominant Species Across All Strata: _____ (B) Percent of Dominant Species That Are OBL, FACW, or FAC: _____ (A/B)
Prevalence Index worksheet: Total % Cover of: _____ Multiply by: _____ OBL species _____ x 1 = <u>0</u> FACW species _____ x 2 = <u>0</u> FAC species _____ x 3 = <u>0</u> FACU species _____ x 4 = <u>0</u> UPL species _____ x 5 = <u>0</u> Column Totals: <u>0</u> (A) <u>0</u> (B)				
Prevalence Index = B/A = <u>NaN</u>				
Hydrophytic Vegetation Indicators: <input checked="" type="checkbox"/> 1 - Rapid Test for Hydrophytic Vegetation <input type="checkbox"/> 2 - Dominance Test is >50% <input type="checkbox"/> 3 - Prevalence Index is ≤3.0 ¹ <input type="checkbox"/> 4 - Morphological Adaptations ¹ (Provide supporting data in Remarks or on a separate sheet) <input type="checkbox"/> Problematic Hydrophytic Vegetation ¹ (Explain)				
¹ Indicators of hydric soil and wetland hydrology must be present, unless disturbed or problematic.				
Hydrophytic Vegetation Present? Yes <input checked="" type="checkbox"/> No <input type="checkbox"/>				
Remarks: _____				

SOIL

Sampling Point: 15a

Profile Description: (Describe to the depth needed to document the indicator or confirm the absence of indicators.)

Depth (inches)	Matrix		Redox Features				Texture	Remarks
	Color (moist)	%	Color (moist)	%	Type ¹	Loc ²		
0-16	10 YR 2/1	70	7.5 YR 4/6	30	C	M	snd.cl.loam	

¹Type: C=Concentration, D=Depletion, RM=Reduced Matrix, CS=Covered or Coated Sand Grains. ²Location: PL=Pore Lining, M=Matrix.

Hydric Soil Indicators: (Applicable to all LRRs, unless otherwise noted.)

- | | |
|--|---|
| <input type="checkbox"/> Histosol (A1) | <input type="checkbox"/> Sandy Gleyed Matrix (S4) |
| <input type="checkbox"/> Histic Epipedon (A2) | <input type="checkbox"/> Sandy Redox (S5) |
| <input type="checkbox"/> Black Histic (A3) | <input type="checkbox"/> Stripped Matrix (S6) |
| <input type="checkbox"/> Hydrogen Sulfide (A4) | <input type="checkbox"/> Loamy Mucky Mineral (F1) |
| <input type="checkbox"/> Stratified Layers (A5) (LRR F) | <input type="checkbox"/> Loamy Gleyed Matrix (F2) |
| <input type="checkbox"/> 1 cm Muck (A9) (LRR F, G, H) | <input type="checkbox"/> Depleted Matrix (F3) |
| <input type="checkbox"/> Depleted Below Dark Surface (A11) | <input checked="" type="checkbox"/> Redox Dark Surface (F6) |
| <input type="checkbox"/> Thick Dark Surface (A12) | <input type="checkbox"/> Depleted Dark Surface (F7) |
| <input type="checkbox"/> Sandy Mucky Mineral (S1) | <input type="checkbox"/> Redox Depressions (F8) |
| <input type="checkbox"/> 2.5 cm Mucky Peat or Peat (S2) (LRR G, H) | <input type="checkbox"/> High Plains Depressions (F16) |
| <input type="checkbox"/> 5 cm Mucky Peat or Peat (S3) (LRR F) | |
- (MLRA 72 & 73 of LRR H)**

Indicators for Problematic Hydric Soils³:

- 1 cm Muck (A9) (LRR I, J)
- Coast Prairie Redox (A16) (LRR F, G, H)
- Dark Surface (S7) (LRR G)
- High Plains Depressions (F16)
- (LRR H outside of MLRA 72 & 73)**
- Reduced Vertic (F18)
- Red Parent Material (TF2)
- Very Shallow Dark Surface (TF12)
- Other (Explain in Remarks)

³Indicators of hydrophytic vegetation and wetland hydrology must be present, unless disturbed or problematic.

Restrictive Layer (if present):

Type: _____
Depth (inches): _____

Hydric Soil Present? Yes No

Remarks:

HYDROLOGY

Wetland Hydrology Indicators:

Primary Indicators (minimum of one required; check all that apply)

- | | |
|--|---|
| <input type="checkbox"/> Surface Water (A1) | <input type="checkbox"/> Salt Crust (B11) |
| <input checked="" type="checkbox"/> High Water Table (A2) | <input type="checkbox"/> Aquatic Invertebrates (B13) |
| <input checked="" type="checkbox"/> Saturation (A3) | <input type="checkbox"/> Hydrogen Sulfide Odor (C1) |
| <input type="checkbox"/> Water Marks (B1) | <input type="checkbox"/> Dry-Season Water Table (C2) |
| <input type="checkbox"/> Sediment Deposits (B2) | <input type="checkbox"/> Oxidized Rhizospheres on Living Roots (C3) |
| <input type="checkbox"/> Drift Deposits (B3) | (where not tilled) |
| <input type="checkbox"/> Algal Mat or Crust (B4) | <input type="checkbox"/> Presence of Reduced Iron (C4) |
| <input type="checkbox"/> Iron Deposits (B5) | <input type="checkbox"/> Thin Muck Surface (C7) |
| <input type="checkbox"/> Inundation Visible on Aerial Imagery (B7) | <input type="checkbox"/> Other (Explain in Remarks) |
| <input type="checkbox"/> Water-Stained Leaves (B9) | |

Secondary Indicators (minimum of two required)

- Surface Soil Cracks (B6)
- Sparsely Vegetated Concave Surface (B8)
- Drainage Patterns (B10)
- Oxidized Rhizospheres on Living Roots (C3)
- (where tilled)**
- Crayfish Burrows (C8)
- Saturation Visible on Aerial Imagery (C9)
- Geomorphic Position (D2)
- FAC-Neutral Test (D5)
- Frost-Heave Hummocks (D7) (LRR F)

Field Observations:

Surface Water Present? Yes No Depth (inches): _____
 Water Table Present? Yes No Depth (inches): 4
 Saturation Present? (includes capillary fringe) Yes No Depth (inches): surface

Wetland Hydrology Present? Yes No

Describe Recorded Data (stream gauge, monitoring well, aerial photos, previous inspections), if available:

Remarks:

WETLAND DETERMINATION DATA FORM – Great Plains Region

Project/Site: Rolette Wind Farm Development City/County: Rolette County Sampling Date: 6/25/14
 Applicant/Owner: Rolette Power Development, LLC State: ND Sampling Point: 15b
 Investigator(s): M. Boche, T. Naas Section, Township, Range: Sec. 23, T159N, R72W
 Landform (hillslope, terrace, etc.): Hillslope Local relief (concave, convex, none): Concave Slope (%): 5
 Subregion (LRR): F Lat: 48.574306°N Long: -99.911785°W Datum: NAD 83
 Soil Map Unit Name: _____ NWI classification: _____

Are climatic / hydrologic conditions on the site typical for this time of year? Yes No (If no, explain in Remarks.)
 Are Vegetation , Soil , or Hydrology significantly disturbed? Are "Normal Circumstances" present? Yes No
 Are Vegetation , Soil , or Hydrology naturally problematic? (If needed, explain any answers in Remarks.)

SUMMARY OF FINDINGS – Attach site map showing sampling point locations, transects, important features, etc.

Hydrophytic Vegetation Present? Yes <input type="checkbox"/> No <input checked="" type="checkbox"/> Hydric Soil Present? Yes <input checked="" type="checkbox"/> No <input type="checkbox"/> Wetland Hydrology Present? Yes <input type="checkbox"/> No <input checked="" type="checkbox"/>	Is the Sampled Area within a Wetland? Yes <input type="checkbox"/> No <input checked="" type="checkbox"/>
Remarks: Possible fill placed for access point.	

VEGETATION – Use scientific names of plants.

Tree Stratum (Plot size: _____)	Absolute % Cover	Dominant Species?	Indicator Status	
1. _____	_____	_____	_____	
2. _____	_____	_____	_____	
3. _____	_____	_____	_____	
4. _____	_____	_____	_____	
0 = Total Cover				
Sapling/Shrub Stratum (Plot size: _____)				
1. _____	_____	_____	_____	
2. _____	_____	_____	_____	
3. _____	_____	_____	_____	
4. _____	_____	_____	_____	
5. _____	_____	_____	_____	
0 = Total Cover				
Herb Stratum (Plot size: <u>5 feet</u>)				
1. <u>Poa pratensis</u>	<u>80</u>	<u>Y</u>	<u>FACU</u>	
2. <u>Bromus inermis</u>	<u>10</u>	<u>N</u>	<u>UPL</u>	
3. <u>Cirsium arvense</u>	<u>5</u>	<u>N</u>	<u>FACU</u>	
4. <u>Sonchus arvensis</u>	<u>5</u>	<u>N</u>	<u>FAC</u>	
5. _____	_____	_____	_____	
6. _____	_____	_____	_____	
7. _____	_____	_____	_____	
8. _____	_____	_____	_____	
9. _____	_____	_____	_____	
10. _____	_____	_____	_____	
100 = Total Cover				
Woody Vine Stratum (Plot size: _____)				
1. _____	_____	_____	_____	
2. _____	_____	_____	_____	
0 = Total Cover				
% Bare Ground in Herb Stratum <u>0</u>				

Dominance Test worksheet:
 Number of Dominant Species That Are OBL, FACW, or FAC (excluding FAC-): _____ (A)
 Total Number of Dominant Species Across All Strata: _____ (B)
 Percent of Dominant Species That Are OBL, FACW, or FAC: _____ (A/B)

Prevalence Index worksheet:
 Total % Cover of: _____ Multiply by: _____
 OBL species _____ x 1 = 0
 FACW species _____ x 2 = 0
 FAC species _____ x 3 = 0
 FACU species _____ x 4 = 0
 UPL species _____ x 5 = 0
 Column Totals: 0 (A) 0 (B)
 Prevalence Index = B/A = NaN

Hydrophytic Vegetation Indicators:
 1 - Rapid Test for Hydrophytic Vegetation
 2 - Dominance Test is >50%
 3 - Prevalence Index is ≤3.0¹
 4 - Morphological Adaptations¹ (Provide supporting data in Remarks or on a separate sheet)
 Problematic Hydrophytic Vegetation¹ (Explain)

¹Indicators of hydric soil and wetland hydrology must be present, unless disturbed or problematic.

Hydrophytic Vegetation Present? Yes No

Remarks:

SOIL

Sampling Point: 15b

Profile Description: (Describe to the depth needed to document the indicator or confirm the absence of indicators.)

Depth (inches)	Matrix		Redox Features				Texture	Remarks
	Color (moist)	%	Color (moist)	%	Type ¹	Loc ²		
0-4	10 YR 2/2	100					clay loam	
4-7	10 YR 5/2	80	10 YR 3/6	20	C	M	sandy loam	gravelly
7-11	10 YR 3/1	100					clay loam	
11-15	10 YR 2/1	95	10 YR 4/6	5	C	M	snd.cl.loam	

¹Type: C=Concentration, D=Depletion, RM=Reduced Matrix, CS=Covered or Coated Sand Grains. ²Location: PL=Pore Lining, M=Matrix.

Hydric Soil Indicators: (Applicable to all LRRs, unless otherwise noted.)

- | | |
|--|--|
| <input type="checkbox"/> Histosol (A1) | <input type="checkbox"/> Sandy Gleyed Matrix (S4) |
| <input type="checkbox"/> Histic Epipedon (A2) | <input type="checkbox"/> Sandy Redox (S5) |
| <input type="checkbox"/> Black Histic (A3) | <input type="checkbox"/> Stripped Matrix (S6) |
| <input type="checkbox"/> Hydrogen Sulfide (A4) | <input type="checkbox"/> Loamy Mucky Mineral (F1) |
| <input type="checkbox"/> Stratified Layers (A5) (LRR F) | <input type="checkbox"/> Loamy Gleyed Matrix (F2) |
| <input type="checkbox"/> 1 cm Muck (A9) (LRR F, G, H) | <input checked="" type="checkbox"/> Depleted Matrix (F3) |
| <input type="checkbox"/> Depleted Below Dark Surface (A11) | <input type="checkbox"/> Redox Dark Surface (F6) |
| <input type="checkbox"/> Thick Dark Surface (A12) | <input type="checkbox"/> Depleted Dark Surface (F7) |
| <input type="checkbox"/> Sandy Mucky Mineral (S1) | <input type="checkbox"/> Redox Depressions (F8) |
| <input type="checkbox"/> 2.5 cm Mucky Peat or Peat (S2) (LRR G, H) | <input type="checkbox"/> High Plains Depressions (F16) |
| <input type="checkbox"/> 5 cm Mucky Peat or Peat (S3) (LRR F) | |
- (MLRA 72 & 73 of LRR H)**

Indicators for Problematic Hydric Soils³:

- 1 cm Muck (A9) (LRR I, J)
- Coast Prairie Redox (A16) (LRR F, G, H)
- Dark Surface (S7) (LRR G)
- High Plains Depressions (F16)
- (LRR H outside of MLRA 72 & 73)**
- Reduced Vertic (F18)
- Red Parent Material (TF2)
- Very Shallow Dark Surface (TF12)
- Other (Explain in Remarks)

³Indicators of hydrophytic vegetation and wetland hydrology must be present, unless disturbed or problematic.

Restrictive Layer (if present):

Type: _____
Depth (inches): _____

Hydric Soil Present? Yes No

Remarks:

HYDROLOGY

Wetland Hydrology Indicators:

Primary Indicators (minimum of one required; check all that apply)

- | | |
|--|---|
| <input type="checkbox"/> Surface Water (A1) | <input type="checkbox"/> Salt Crust (B11) |
| <input type="checkbox"/> High Water Table (A2) | <input type="checkbox"/> Aquatic Invertebrates (B13) |
| <input type="checkbox"/> Saturation (A3) | <input type="checkbox"/> Hydrogen Sulfide Odor (C1) |
| <input type="checkbox"/> Water Marks (B1) | <input type="checkbox"/> Dry-Season Water Table (C2) |
| <input type="checkbox"/> Sediment Deposits (B2) | <input type="checkbox"/> Oxidized Rhizospheres on Living Roots (C3) |
| <input type="checkbox"/> Drift Deposits (B3) | (where not tilled) |
| <input type="checkbox"/> Algal Mat or Crust (B4) | <input type="checkbox"/> Presence of Reduced Iron (C4) |
| <input type="checkbox"/> Iron Deposits (B5) | <input type="checkbox"/> Thin Muck Surface (C7) |
| <input type="checkbox"/> Inundation Visible on Aerial Imagery (B7) | <input type="checkbox"/> Other (Explain in Remarks) |
| <input type="checkbox"/> Water-Stained Leaves (B9) | |

Secondary Indicators (minimum of two required)

- Surface Soil Cracks (B6)
- Sparsely Vegetated Concave Surface (B8)
- Drainage Patterns (B10)
- Oxidized Rhizospheres on Living Roots (C3)
- (where tilled)**
- Crayfish Burrows (C8)
- Saturation Visible on Aerial Imagery (C9)
- Geomorphic Position (D2)
- FAC-Neutral Test (D5)
- Frost-Heave Hummocks (D7) (LRR F)

Field Observations:

Surface Water Present? Yes No Depth (inches): _____
 Water Table Present? Yes No Depth (inches): _____
 Saturation Present? (includes capillary fringe) Yes No Depth (inches): _____

Wetland Hydrology Present? Yes No

Describe Recorded Data (stream gauge, monitoring well, aerial photos, previous inspections), if available:

Remarks:

WETLAND DETERMINATION DATA FORM – Great Plains Region

Project/Site: Rolette Wind Farm Development City/County: Rolette County Sampling Date: 6/25/14
 Applicant/Owner: Rolette Power Development, LLC State: ND Sampling Point: 16a
 Investigator(s): M. Boche, T. Naas Section, Township, Range: Sec. 26, T159N, R72W
 Landform (hillslope, terrace, etc.): Basin Local relief (concave, convex, none): Concave Slope (%): 2
 Subregion (LRR): F Lat: 48.573925°N Long: -99.911835°W Datum: NAD 83
 Soil Map Unit Name: _____ NWI classification: PEMC

Are climatic / hydrologic conditions on the site typical for this time of year? Yes No (If no, explain in Remarks.)
 Are Vegetation , Soil , or Hydrology significantly disturbed? Are "Normal Circumstances" present? Yes No
 Are Vegetation , Soil , or Hydrology naturally problematic? (If needed, explain any answers in Remarks.)

SUMMARY OF FINDINGS – Attach site map showing sampling point locations, transects, important features, etc.

Hydrophytic Vegetation Present? Yes <input checked="" type="checkbox"/> No <input type="checkbox"/> Hydric Soil Present? Yes <input checked="" type="checkbox"/> No <input type="checkbox"/> Wetland Hydrology Present? Yes <input checked="" type="checkbox"/> No <input type="checkbox"/>	Is the Sampled Area within a Wetland? Yes <input checked="" type="checkbox"/> No <input type="checkbox"/>
Remarks: _____	

VEGETATION – Use scientific names of plants.

Tree Stratum (Plot size: _____)	Absolute % Cover	Dominant Species?	Indicator Status	
1. _____	_____	_____	_____	
2. _____	_____	_____	_____	
3. _____	_____	_____	_____	
4. _____	_____	_____	_____	
0 = Total Cover				
Sapling/Shrub Stratum (Plot size: _____)				
1. _____	_____	_____	_____	
2. _____	_____	_____	_____	
3. _____	_____	_____	_____	
4. _____	_____	_____	_____	
5. _____	_____	_____	_____	
0 = Total Cover				
Herb Stratum (Plot size: <u>5 feet</u>)				
1. <u>Typha spp.</u>	<u>45</u>	<u>Y</u>	<u>OBL</u>	
2. <u>Juncus balticus</u>	<u>40</u>	<u>Y</u>	<u>FACW</u>	
3. <u>Phalaris aruninacea</u>	<u>5</u>	<u>N</u>	<u>FACW</u>	
4. _____	_____	_____	_____	
5. _____	_____	_____	_____	
6. _____	_____	_____	_____	
7. _____	_____	_____	_____	
8. _____	_____	_____	_____	
9. _____	_____	_____	_____	
10. _____	_____	_____	_____	
90 = Total Cover				
Woody Vine Stratum (Plot size: _____)				
1. _____	_____	_____	_____	
2. _____	_____	_____	_____	
0 = Total Cover				
% Bare Ground in Herb Stratum <u>10</u>				

Dominance Test worksheet:
 Number of Dominant Species That Are OBL, FACW, or FAC (excluding FAC-): _____ (A)
 Total Number of Dominant Species Across All Strata: _____ (B)
 Percent of Dominant Species That Are OBL, FACW, or FAC: _____ (A/B)

Prevalence Index worksheet:
 Total % Cover of: _____ Multiply by: _____
 OBL species _____ x 1 = 0
 FACW species _____ x 2 = 0
 FAC species _____ x 3 = 0
 FACU species _____ x 4 = 0
 UPL species _____ x 5 = 0
 Column Totals: 0 (A) 0 (B)
 Prevalence Index = B/A = NaN

Hydrophytic Vegetation Indicators:
 1 - Rapid Test for Hydrophytic Vegetation
 2 - Dominance Test is >50%
 3 - Prevalence Index is ≤3.0¹
 4 - Morphological Adaptations¹ (Provide supporting data in Remarks or on a separate sheet)
 Problematic Hydrophytic Vegetation¹ (Explain)

¹Indicators of hydric soil and wetland hydrology must be present, unless disturbed or problematic.

Hydrophytic Vegetation Present? Yes No

Remarks: _____

SOIL

Sampling Point: 16a

Profile Description: (Describe to the depth needed to document the indicator or confirm the absence of indicators.)

Depth (inches)	Matrix		Redox Features				Texture	Remarks
	Color (moist)	%	Color (moist)	%	Type ¹	Loc ²		
0-13	10 YR 2/1	98	10 YR 3/6	2	PL	M	clay loam	

¹Type: C=Concentration, D=Depletion, RM=Reduced Matrix, CS=Covered or Coated Sand Grains. ²Location: PL=Pore Lining, M=Matrix.

Hydric Soil Indicators: (Applicable to all LRRs, unless otherwise noted.)

- | | |
|--|---|
| <input type="checkbox"/> Histosol (A1) | <input type="checkbox"/> Sandy Gleyed Matrix (S4) |
| <input type="checkbox"/> Histic Epipedon (A2) | <input type="checkbox"/> Sandy Redox (S5) |
| <input type="checkbox"/> Black Histic (A3) | <input type="checkbox"/> Stripped Matrix (S6) |
| <input type="checkbox"/> Hydrogen Sulfide (A4) | <input type="checkbox"/> Loamy Mucky Mineral (F1) |
| <input type="checkbox"/> Stratified Layers (A5) (LRR F) | <input type="checkbox"/> Loamy Gleyed Matrix (F2) |
| <input type="checkbox"/> 1 cm Muck (A9) (LRR F, G, H) | <input type="checkbox"/> Depleted Matrix (F3) |
| <input type="checkbox"/> Depleted Below Dark Surface (A11) | <input checked="" type="checkbox"/> Redox Dark Surface (F6) |
| <input type="checkbox"/> Thick Dark Surface (A12) | <input type="checkbox"/> Depleted Dark Surface (F7) |
| <input type="checkbox"/> Sandy Mucky Mineral (S1) | <input type="checkbox"/> Redox Depressions (F8) |
| <input type="checkbox"/> 2.5 cm Mucky Peat or Peat (S2) (LRR G, H) | <input type="checkbox"/> High Plains Depressions (F16) |
| <input type="checkbox"/> 5 cm Mucky Peat or Peat (S3) (LRR F) | (MLRA 72 & 73 of LRR H) |

Indicators for Problematic Hydric Soils³:

- 1 cm Muck (A9) (LRR I, J)
- Coast Prairie Redox (A16) (LRR F, G, H)
- Dark Surface (S7) (LRR G)
- High Plains Depressions (F16)
- (LRR H outside of MLRA 72 & 73)**
- Reduced Vertic (F18)
- Red Parent Material (TF2)
- Very Shallow Dark Surface (TF12)
- Other (Explain in Remarks)

³Indicators of hydrophytic vegetation and wetland hydrology must be present, unless disturbed or problematic.

Restrictive Layer (if present):

Type: _____
Depth (inches): _____

Hydric Soil Present? Yes No

Remarks:

HYDROLOGY

Wetland Hydrology Indicators:

Primary Indicators (minimum of one required; check all that apply)

- | | |
|--|---|
| <input type="checkbox"/> Surface Water (A1) | <input type="checkbox"/> Salt Crust (B11) |
| <input checked="" type="checkbox"/> High Water Table (A2) | <input type="checkbox"/> Aquatic Invertebrates (B13) |
| <input checked="" type="checkbox"/> Saturation (A3) | <input type="checkbox"/> Hydrogen Sulfide Odor (C1) |
| <input type="checkbox"/> Water Marks (B1) | <input type="checkbox"/> Dry-Season Water Table (C2) |
| <input type="checkbox"/> Sediment Deposits (B2) | <input type="checkbox"/> Oxidized Rhizospheres on Living Roots (C3) |
| <input type="checkbox"/> Drift Deposits (B3) | (where not tilled) |
| <input type="checkbox"/> Algal Mat or Crust (B4) | <input type="checkbox"/> Presence of Reduced Iron (C4) |
| <input type="checkbox"/> Iron Deposits (B5) | <input type="checkbox"/> Thin Muck Surface (C7) |
| <input type="checkbox"/> Inundation Visible on Aerial Imagery (B7) | <input type="checkbox"/> Other (Explain in Remarks) |
| <input type="checkbox"/> Water-Stained Leaves (B9) | |

Secondary Indicators (minimum of two required)

- Surface Soil Cracks (B6)
- Sparsely Vegetated Concave Surface (B8)
- Drainage Patterns (B10)
- Oxidized Rhizospheres on Living Roots (C3)
- (where tilled)**
- Crayfish Burrows (C8)
- Saturation Visible on Aerial Imagery (C9)
- Geomorphic Position (D2)
- FAC-Neutral Test (D5)
- Frost-Heave Hummocks (D7) (LRR F)

Field Observations:

Surface Water Present? Yes No Depth (inches): _____
 Water Table Present? Yes No Depth (inches): 4
 Saturation Present? (includes capillary fringe) Yes No Depth (inches): surface

Wetland Hydrology Present? Yes No

Describe Recorded Data (stream gauge, monitoring well, aerial photos, previous inspections), if available:

Remarks:

WETLAND DETERMINATION DATA FORM – Great Plains Region

Project/Site: Rolette Wind Farm Development City/County: Rolette County Sampling Date: 6/25/14
 Applicant/Owner: Rolette Power Development, LLC State: ND Sampling Point: 16b
 Investigator(s): M. Boche, T. Naas Section, Township, Range: Sec. 26, T159N, R72W
 Landform (hillslope, terrace, etc.): Ditch slope Local relief (concave, convex, none): Concave Slope (%): 10
 Subregion (LRR): F Lat: 48.573941°N Long: -99.911812°W Datum: NAD 83
 Soil Map Unit Name: _____ NWI classification: _____

Are climatic / hydrologic conditions on the site typical for this time of year? Yes No (If no, explain in Remarks.)
 Are Vegetation , Soil , or Hydrology significantly disturbed? Are "Normal Circumstances" present? Yes No
 Are Vegetation , Soil , or Hydrology naturally problematic? (If needed, explain any answers in Remarks.)

SUMMARY OF FINDINGS – Attach site map showing sampling point locations, transects, important features, etc.

Hydrophytic Vegetation Present? Yes <input type="checkbox"/> No <input checked="" type="checkbox"/> Hydric Soil Present? Yes <input type="checkbox"/> No <input checked="" type="checkbox"/> Wetland Hydrology Present? Yes <input type="checkbox"/> No <input checked="" type="checkbox"/>	Is the Sampled Area within a Wetland? Yes <input type="checkbox"/> No <input checked="" type="checkbox"/>
Remarks: _____	

VEGETATION – Use scientific names of plants.

Tree Stratum (Plot size: _____)	Absolute % Cover	Dominant Species?	Indicator Status	
1. _____				
2. _____				
3. _____				
4. _____				
0 = Total Cover				
Sapling/Shrub Stratum (Plot size: _____)				
1. _____				
2. _____				
3. _____				
4. _____				
5. _____				
0 = Total Cover				
Herb Stratum (Plot size: <u>5 feet</u>)				
1. <u>Poa pratensis</u>	<u>70</u>	<u>Y</u>	<u>FACU</u>	
2. <u>Melilotus officinalis</u>	<u>15</u>	<u>N</u>	<u>FACU</u>	
3. <u>Equisetum arvense</u>	<u>5</u>	<u>N</u>	<u>FAC</u>	
4. <u>Sonchus arvensis</u>	<u>5</u>	<u>N</u>	<u>FAC</u>	
5. <u>Bromus inermis</u>	<u>5</u>	<u>N</u>	<u>UPL</u>	
6. _____				
7. _____				
8. _____				
9. _____				
10. _____				
100 = Total Cover				
Woody Vine Stratum (Plot size: _____)				
1. _____				
2. _____				
0 = Total Cover				
% Bare Ground in Herb Stratum <u>0</u>				Dominance Test worksheet: Number of Dominant Species That Are OBL, FACW, or FAC (excluding FAC-): _____ (A) Total Number of Dominant Species Across All Strata: _____ (B) Percent of Dominant Species That Are OBL, FACW, or FAC: _____ (A/B) Prevalence Index worksheet: Total % Cover of: _____ Multiply by: _____ OBL species _____ x 1 = <u>0</u> FACW species _____ x 2 = <u>0</u> FAC species _____ x 3 = <u>0</u> FACU species _____ x 4 = <u>0</u> UPL species _____ x 5 = <u>0</u> Column Totals: <u>0</u> (A) <u>0</u> (B) Prevalence Index = B/A = <u>NaN</u>
Remarks: _____				Hydrophytic Vegetation Indicators: <input type="checkbox"/> 1 - Rapid Test for Hydrophytic Vegetation <input type="checkbox"/> 2 - Dominance Test is >50% <input type="checkbox"/> 3 - Prevalence Index is ≤3.0 ¹ <input type="checkbox"/> 4 - Morphological Adaptations ¹ (Provide supporting data in Remarks or on a separate sheet) <input type="checkbox"/> Problematic Hydrophytic Vegetation ¹ (Explain) ¹ Indicators of hydric soil and wetland hydrology must be present, unless disturbed or problematic.
				Hydrophytic Vegetation Present? Yes <input type="checkbox"/> No <input checked="" type="checkbox"/>

SOIL

Sampling Point: 16b

Profile Description: (Describe to the depth needed to document the indicator or confirm the absence of indicators.)

Depth (inches)	Matrix		Redox Features				Texture	Remarks
	Color (moist)	%	Color (moist)	%	Type ¹	Loc ²		
0-11	10 YR 3/2	100					sandy loam	
11-15+	10 YR 2/1	95	10 YR 3/6	5	C	M	sandy loam	

¹Type: C=Concentration, D=Depletion, RM=Reduced Matrix, CS=Covered or Coated Sand Grains. ²Location: PL=Pore Lining, M=Matrix.

Hydric Soil Indicators: (Applicable to all LRRs, unless otherwise noted.)

- | | |
|--|--|
| <input type="checkbox"/> Histosol (A1) | <input type="checkbox"/> Sandy Gleyed Matrix (S4) |
| <input type="checkbox"/> Histic Epipedon (A2) | <input type="checkbox"/> Sandy Redox (S5) |
| <input type="checkbox"/> Black Histic (A3) | <input type="checkbox"/> Stripped Matrix (S6) |
| <input type="checkbox"/> Hydrogen Sulfide (A4) | <input type="checkbox"/> Loamy Mucky Mineral (F1) |
| <input type="checkbox"/> Stratified Layers (A5) (LRR F) | <input type="checkbox"/> Loamy Gleyed Matrix (F2) |
| <input type="checkbox"/> 1 cm Muck (A9) (LRR F, G, H) | <input type="checkbox"/> Depleted Matrix (F3) |
| <input type="checkbox"/> Depleted Below Dark Surface (A11) | <input type="checkbox"/> Redox Dark Surface (F6) |
| <input type="checkbox"/> Thick Dark Surface (A12) | <input type="checkbox"/> Depleted Dark Surface (F7) |
| <input type="checkbox"/> Sandy Mucky Mineral (S1) | <input type="checkbox"/> Redox Depressions (F8) |
| <input type="checkbox"/> 2.5 cm Mucky Peat or Peat (S2) (LRR G, H) | <input type="checkbox"/> High Plains Depressions (F16) |
| <input type="checkbox"/> 5 cm Mucky Peat or Peat (S3) (LRR F) | |
- (MLRA 72 & 73 of LRR H)**

Indicators for Problematic Hydric Soils³:

- 1 cm Muck (A9) (LRR I, J)
- Coast Prairie Redox (A16) (LRR F, G, H)
- Dark Surface (S7) (LRR G)
- High Plains Depressions (F16)
- (LRR H outside of MLRA 72 & 73)**
- Reduced Vertic (F18)
- Red Parent Material (TF2)
- Very Shallow Dark Surface (TF12)
- Other (Explain in Remarks)

³Indicators of hydrophytic vegetation and wetland hydrology must be present, unless disturbed or problematic.

Restrictive Layer (if present):

Type: _____
Depth (inches): _____

Hydric Soil Present? Yes No

Remarks:

HYDROLOGY

Wetland Hydrology Indicators:

Primary Indicators (minimum of one required; check all that apply)

- | | |
|--|---|
| <input type="checkbox"/> Surface Water (A1) | <input type="checkbox"/> Salt Crust (B11) |
| <input type="checkbox"/> High Water Table (A2) | <input type="checkbox"/> Aquatic Invertebrates (B13) |
| <input type="checkbox"/> Saturation (A3) | <input type="checkbox"/> Hydrogen Sulfide Odor (C1) |
| <input type="checkbox"/> Water Marks (B1) | <input type="checkbox"/> Dry-Season Water Table (C2) |
| <input type="checkbox"/> Sediment Deposits (B2) | <input type="checkbox"/> Oxidized Rhizospheres on Living Roots (C3) |
| <input type="checkbox"/> Drift Deposits (B3) | (where not tilled) |
| <input type="checkbox"/> Algal Mat or Crust (B4) | <input type="checkbox"/> Presence of Reduced Iron (C4) |
| <input type="checkbox"/> Iron Deposits (B5) | <input type="checkbox"/> Thin Muck Surface (C7) |
| <input type="checkbox"/> Inundation Visible on Aerial Imagery (B7) | <input type="checkbox"/> Other (Explain in Remarks) |
| <input type="checkbox"/> Water-Stained Leaves (B9) | |

Secondary Indicators (minimum of two required)

- Surface Soil Cracks (B6)
- Sparsely Vegetated Concave Surface (B8)
- Drainage Patterns (B10)
- Oxidized Rhizospheres on Living Roots (C3)
- (where tilled)**
- Crayfish Burrows (C8)
- Saturation Visible on Aerial Imagery (C9)
- Geomorphic Position (D2)
- FAC-Neutral Test (D5)
- Frost-Heave Hummocks (D7) (LRR F)

Field Observations:

Surface Water Present? Yes No Depth (inches): _____
 Water Table Present? Yes No Depth (inches): _____
 Saturation Present? Yes No Depth (inches): _____
 (includes capillary fringe)

Wetland Hydrology Present? Yes No

Describe Recorded Data (stream gauge, monitoring well, aerial photos, previous inspections), if available:

Remarks:

WETLAND DETERMINATION DATA FORM – Great Plains Region

Project/Site: Rolette Wind Farm Development City/County: Rolette County Sampling Date: 6/25/14
 Applicant/Owner: Rolette Power Development, LLC State: ND Sampling Point: 17a
 Investigator(s): M. Boche, T. Naas Section, Township, Range: Sec. 22, T159N, R72W
 Landform (hillslope, terrace, etc.): Basin Local relief (concave, convex, none): Concave Slope (%): 5
 Subregion (LRR): F Lat: 48.584731°N Long: -99.947052°W Datum: NAD 83
 Soil Map Unit Name: _____ NWI classification: PEMC

Are climatic / hydrologic conditions on the site typical for this time of year? Yes No (If no, explain in Remarks.)
 Are Vegetation , Soil , or Hydrology significantly disturbed? Are "Normal Circumstances" present? Yes No
 Are Vegetation , Soil , or Hydrology naturally problematic? (If needed, explain any answers in Remarks.)

SUMMARY OF FINDINGS – Attach site map showing sampling point locations, transects, important features, etc.

Hydrophytic Vegetation Present? Yes <input checked="" type="checkbox"/> No <input type="checkbox"/> Hydric Soil Present? Yes <input checked="" type="checkbox"/> No <input type="checkbox"/> Wetland Hydrology Present? Yes <input checked="" type="checkbox"/> No <input type="checkbox"/>	Is the Sampled Area within a Wetland? Yes <input checked="" type="checkbox"/> No <input type="checkbox"/>
Remarks: Partially cropped.	

VEGETATION – Use scientific names of plants.

Tree Stratum (Plot size: _____)	Absolute % Cover	Dominant Species?	Indicator Status	
1. _____	_____	_____	_____	
2. _____	_____	_____	_____	
3. _____	_____	_____	_____	
4. _____	_____	_____	_____	
0 = Total Cover				
Sapling/Shrub Stratum (Plot size: _____)				
1. _____	_____	_____	_____	
2. _____	_____	_____	_____	
3. _____	_____	_____	_____	
4. _____	_____	_____	_____	
5. _____	_____	_____	_____	
0 = Total Cover				
Herb Stratum (Plot size: <u>5 feet</u>)				
1. <u>Hordeum jubatum</u>	<u>70</u>	<u>Y</u>	<u>FACW</u>	
2. _____	_____	_____	_____	
3. _____	_____	_____	_____	
4. _____	_____	_____	_____	
5. _____	_____	_____	_____	
6. _____	_____	_____	_____	
7. _____	_____	_____	_____	
8. _____	_____	_____	_____	
9. _____	_____	_____	_____	
10. _____	_____	_____	_____	
70 = Total Cover				
Woody Vine Stratum (Plot size: _____)				
1. _____	_____	_____	_____	
2. _____	_____	_____	_____	
0 = Total Cover				
% Bare Ground in Herb Stratum <u>30</u>				

Dominance Test worksheet:
 Number of Dominant Species That Are OBL, FACW, or FAC (excluding FAC-): _____ (A)
 Total Number of Dominant Species Across All Strata: _____ (B)
 Percent of Dominant Species That Are OBL, FACW, or FAC: _____ (A/B)

Prevalence Index worksheet:
 Total % Cover of: _____ Multiply by: _____
 OBL species _____ x 1 = 0
 FACW species _____ x 2 = 0
 FAC species _____ x 3 = 0
 FACU species _____ x 4 = 0
 UPL species _____ x 5 = 0
 Column Totals: 0 (A) 0 (B)
 Prevalence Index = B/A = NaN

Hydrophytic Vegetation Indicators:
 1 - Rapid Test for Hydrophytic Vegetation
 2 - Dominance Test is >50%
 3 - Prevalence Index is ≤3.0¹
 4 - Morphological Adaptations¹ (Provide supporting data in Remarks or on a separate sheet)
 Problematic Hydrophytic Vegetation¹ (Explain)

¹Indicators of hydric soil and wetland hydrology must be present, unless disturbed or problematic.

Hydrophytic Vegetation Present? Yes No

Remarks:

SOIL

Sampling Point: 17a

Profile Description: (Describe to the depth needed to document the indicator or confirm the absence of indicators.)

Depth (inches)	Matrix		Redox Features				Texture	Remarks
	Color (moist)	%	Color (moist)	%	Type ¹	Loc ²		
0-14	10 YR 2/1	100					sandy loam	
14-16+	10 YR 6/1	100					silty clay	

¹Type: C=Concentration, D=Depletion, RM=Reduced Matrix, CS=Covered or Coated Sand Grains. ²Location: PL=Pore Lining, M=Matrix.

Hydric Soil Indicators: (Applicable to all LRRs, unless otherwise noted.)

- | | |
|--|--|
| <input type="checkbox"/> Histosol (A1) | <input type="checkbox"/> Sandy Gleyed Matrix (S4) |
| <input type="checkbox"/> Histic Epipedon (A2) | <input type="checkbox"/> Sandy Redox (S5) |
| <input type="checkbox"/> Black Histic (A3) | <input type="checkbox"/> Stripped Matrix (S6) |
| <input type="checkbox"/> Hydrogen Sulfide (A4) | <input type="checkbox"/> Loamy Mucky Mineral (F1) |
| <input type="checkbox"/> Stratified Layers (A5) (LRR F) | <input type="checkbox"/> Loamy Gleyed Matrix (F2) |
| <input type="checkbox"/> 1 cm Muck (A9) (LRR F, G, H) | <input type="checkbox"/> Depleted Matrix (F3) |
| <input type="checkbox"/> Depleted Below Dark Surface (A11) | <input type="checkbox"/> Redox Dark Surface (F6) |
| <input checked="" type="checkbox"/> Thick Dark Surface (A12) | <input type="checkbox"/> Depleted Dark Surface (F7) |
| <input type="checkbox"/> Sandy Mucky Mineral (S1) | <input type="checkbox"/> Redox Depressions (F8) |
| <input type="checkbox"/> 2.5 cm Mucky Peat or Peat (S2) (LRR G, H) | <input type="checkbox"/> High Plains Depressions (F16) |
| <input type="checkbox"/> 5 cm Mucky Peat or Peat (S3) (LRR F) | |
- (MLRA 72 & 73 of LRR H)**

Indicators for Problematic Hydric Soils³:

- 1 cm Muck (A9) (LRR I, J)
- Coast Prairie Redox (A16) (LRR F, G, H)
- Dark Surface (S7) (LRR G)
- High Plains Depressions (F16)
- (LRR H outside of MLRA 72 & 73)**
- Reduced Vertic (F18)
- Red Parent Material (TF2)
- Very Shallow Dark Surface (TF12)
- Other (Explain in Remarks)

³Indicators of hydrophytic vegetation and wetland hydrology must be present, unless disturbed or problematic.

Restrictive Layer (if present):

Type: _____
Depth (inches): _____

Hydric Soil Present? Yes No

Remarks:

HYDROLOGY

Wetland Hydrology Indicators:

Primary Indicators (minimum of one required; check all that apply)

- | | |
|--|---|
| <input type="checkbox"/> Surface Water (A1) | <input type="checkbox"/> Salt Crust (B11) |
| <input type="checkbox"/> High Water Table (A2) | <input type="checkbox"/> Aquatic Invertebrates (B13) |
| <input type="checkbox"/> Saturation (A3) | <input type="checkbox"/> Hydrogen Sulfide Odor (C1) |
| <input type="checkbox"/> Water Marks (B1) | <input type="checkbox"/> Dry-Season Water Table (C2) |
| <input type="checkbox"/> Sediment Deposits (B2) | <input type="checkbox"/> Oxidized Rhizospheres on Living Roots (C3) |
| <input type="checkbox"/> Drift Deposits (B3) | (where not tilled) |
| <input type="checkbox"/> Algal Mat or Crust (B4) | <input type="checkbox"/> Presence of Reduced Iron (C4) |
| <input type="checkbox"/> Iron Deposits (B5) | <input type="checkbox"/> Thin Muck Surface (C7) |
| <input type="checkbox"/> Inundation Visible on Aerial Imagery (B7) | <input type="checkbox"/> Other (Explain in Remarks) |
| <input type="checkbox"/> Water-Stained Leaves (B9) | |

Secondary Indicators (minimum of two required)

- Surface Soil Cracks (B6)
- Sparsely Vegetated Concave Surface (B8)
- Drainage Patterns (B10)
- Oxidized Rhizospheres on Living Roots (C3)
- (where tilled)**
- Crayfish Burrows (C8)
- Saturation Visible on Aerial Imagery (C9)
- Geomorphic Position (D2)
- FAC-Neutral Test (D5)
- Frost-Heave Hummocks (D7) (LRR F)

Field Observations:

Surface Water Present? Yes No Depth (inches): _____
 Water Table Present? Yes No Depth (inches): _____
 Saturation Present? (includes capillary fringe) Yes No Depth (inches): _____

Wetland Hydrology Present? Yes No

Describe Recorded Data (stream gauge, monitoring well, aerial photos, previous inspections), if available:

Remarks:

WETLAND DETERMINATION DATA FORM – Great Plains Region

Project/Site: Rolette Wind Farm Development City/County: Rolette County Sampling Date: 6/25/14
 Applicant/Owner: Rolette Power Development, LLC State: ND Sampling Point: 17b
 Investigator(s): M. Boche, T. Naas Section, Township, Range: Sec. 22, T159N, R72W
 Landform (hillslope, terrace, etc.): Hillslope Local relief (concave, convex, none): Convex Slope (%): 20
 Subregion (LRR): F Lat: 48.584596°N Long: -99.947094°W Datum: NAD 83
 Soil Map Unit Name: _____ NWI classification: _____

Are climatic / hydrologic conditions on the site typical for this time of year? Yes No (If no, explain in Remarks.)
 Are Vegetation , Soil , or Hydrology significantly disturbed? Are "Normal Circumstances" present? Yes No
 Are Vegetation , Soil , or Hydrology naturally problematic? (If needed, explain any answers in Remarks.)

SUMMARY OF FINDINGS – Attach site map showing sampling point locations, transects, important features, etc.

Hydrophytic Vegetation Present? Yes <input type="checkbox"/> No <input checked="" type="checkbox"/> Hydric Soil Present? Yes <input type="checkbox"/> No <input checked="" type="checkbox"/> Wetland Hydrology Present? Yes <input type="checkbox"/> No <input checked="" type="checkbox"/>	Is the Sampled Area within a Wetland? Yes <input type="checkbox"/> No <input checked="" type="checkbox"/>
Remarks: Cropped.	

VEGETATION – Use scientific names of plants.

Tree Stratum (Plot size: _____)	Absolute % Cover	Dominant Species?	Indicator Status	
1. _____	_____	_____	_____	
2. _____	_____	_____	_____	
3. _____	_____	_____	_____	
4. _____	_____	_____	_____	
0 = Total Cover				
Sapling/Shrub Stratum (Plot size: _____)				
1. _____	_____	_____	_____	
2. _____	_____	_____	_____	
3. _____	_____	_____	_____	
4. _____	_____	_____	_____	
5. _____	_____	_____	_____	
0 = Total Cover				
Herb Stratum (Plot size: <u>5 feet</u>)				
1. <u>Zea mays</u>	<u>25</u>	<u>Y</u>	<u>UPL</u>	
2. _____	_____	_____	_____	
3. _____	_____	_____	_____	
4. _____	_____	_____	_____	
5. _____	_____	_____	_____	
6. _____	_____	_____	_____	
7. _____	_____	_____	_____	
8. _____	_____	_____	_____	
9. _____	_____	_____	_____	
10. _____	_____	_____	_____	
25 = Total Cover				
Woody Vine Stratum (Plot size: _____)				
1. _____	_____	_____	_____	
2. _____	_____	_____	_____	
0 = Total Cover				
% Bare Ground in Herb Stratum <u>75</u>				

Dominance Test worksheet:
 Number of Dominant Species That Are OBL, FACW, or FAC (excluding FAC-): _____ (A)
 Total Number of Dominant Species Across All Strata: _____ (B)
 Percent of Dominant Species That Are OBL, FACW, or FAC: _____ (A/B)

Prevalence Index worksheet:
 Total % Cover of: _____ Multiply by: _____
 OBL species _____ x 1 = 0
 FACW species _____ x 2 = 0
 FAC species _____ x 3 = 0
 FACU species _____ x 4 = 0
 UPL species _____ x 5 = 0
 Column Totals: 0 (A) 0 (B)
 Prevalence Index = B/A = NaN

Hydrophytic Vegetation Indicators:
 1 - Rapid Test for Hydrophytic Vegetation
 2 - Dominance Test is >50%
 3 - Prevalence Index is ≤3.0¹
 4 - Morphological Adaptations¹ (Provide supporting data in Remarks or on a separate sheet)
 Problematic Hydrophytic Vegetation¹ (Explain)

¹Indicators of hydric soil and wetland hydrology must be present, unless disturbed or problematic.

Hydrophytic Vegetation Present? Yes No

Remarks:

SOIL

Sampling Point: 17b

Profile Description: (Describe to the depth needed to document the indicator or confirm the absence of indicators.)

Depth (inches)	Matrix		Redox Features				Texture	Remarks
	Color (moist)	%	Color (moist)	%	Type ¹	Loc ²		
0-2	10 YR 3/1	100					sandy loam	
2-10	10 YR 2/1	100					sandy loam	
10-16+	10 YR 3/2	100					sandy loam	

¹Type: C=Concentration, D=Depletion, RM=Reduced Matrix, CS=Covered or Coated Sand Grains. ²Location: PL=Pore Lining, M=Matrix.

Hydric Soil Indicators: (Applicable to all LRRs, unless otherwise noted.)

- | | |
|--|--|
| <input type="checkbox"/> Histosol (A1) | <input type="checkbox"/> Sandy Gleyed Matrix (S4) |
| <input type="checkbox"/> Histic Epipedon (A2) | <input type="checkbox"/> Sandy Redox (S5) |
| <input type="checkbox"/> Black Histic (A3) | <input type="checkbox"/> Stripped Matrix (S6) |
| <input type="checkbox"/> Hydrogen Sulfide (A4) | <input type="checkbox"/> Loamy Mucky Mineral (F1) |
| <input type="checkbox"/> Stratified Layers (A5) (LRR F) | <input type="checkbox"/> Loamy Gleyed Matrix (F2) |
| <input type="checkbox"/> 1 cm Muck (A9) (LRR F, G, H) | <input type="checkbox"/> Depleted Matrix (F3) |
| <input type="checkbox"/> Depleted Below Dark Surface (A11) | <input type="checkbox"/> Redox Dark Surface (F6) |
| <input type="checkbox"/> Thick Dark Surface (A12) | <input type="checkbox"/> Depleted Dark Surface (F7) |
| <input type="checkbox"/> Sandy Mucky Mineral (S1) | <input type="checkbox"/> Redox Depressions (F8) |
| <input type="checkbox"/> 2.5 cm Mucky Peat or Peat (S2) (LRR G, H) | <input type="checkbox"/> High Plains Depressions (F16) |
| <input type="checkbox"/> 5 cm Mucky Peat or Peat (S3) (LRR F) | |
- (MLRA 72 & 73 of LRR H)**

Indicators for Problematic Hydric Soils³:

- 1 cm Muck (A9) (LRR I, J)
- Coast Prairie Redox (A16) (LRR F, G, H)
- Dark Surface (S7) (LRR G)
- High Plains Depressions (F16) (LRR H outside of MLRA 72 & 73)
- Reduced Vertic (F18)
- Red Parent Material (TF2)
- Very Shallow Dark Surface (TF12)
- Other (Explain in Remarks)

³Indicators of hydrophytic vegetation and wetland hydrology must be present, unless disturbed or problematic.

Restrictive Layer (if present):

Type: _____
Depth (inches): _____

Hydric Soil Present? Yes No

Remarks:

HYDROLOGY

Wetland Hydrology Indicators:

Primary Indicators (minimum of one required; check all that apply)

- | | |
|--|---|
| <input type="checkbox"/> Surface Water (A1) | <input type="checkbox"/> Salt Crust (B11) |
| <input type="checkbox"/> High Water Table (A2) | <input type="checkbox"/> Aquatic Invertebrates (B13) |
| <input type="checkbox"/> Saturation (A3) | <input type="checkbox"/> Hydrogen Sulfide Odor (C1) |
| <input type="checkbox"/> Water Marks (B1) | <input type="checkbox"/> Dry-Season Water Table (C2) |
| <input type="checkbox"/> Sediment Deposits (B2) | <input type="checkbox"/> Oxidized Rhizospheres on Living Roots (C3) |
| <input type="checkbox"/> Drift Deposits (B3) | (where not tilled) |
| <input type="checkbox"/> Algal Mat or Crust (B4) | <input type="checkbox"/> Presence of Reduced Iron (C4) |
| <input type="checkbox"/> Iron Deposits (B5) | <input type="checkbox"/> Thin Muck Surface (C7) |
| <input type="checkbox"/> Inundation Visible on Aerial Imagery (B7) | <input type="checkbox"/> Other (Explain in Remarks) |
| <input type="checkbox"/> Water-Stained Leaves (B9) | |

Secondary Indicators (minimum of two required)

- Surface Soil Cracks (B6)
- Sparsely Vegetated Concave Surface (B8)
- Drainage Patterns (B10)
- Oxidized Rhizospheres on Living Roots (C3) **(where tilled)**
- Crayfish Burrows (C8)
- Saturation Visible on Aerial Imagery (C9)
- Geomorphic Position (D2)
- FAC-Neutral Test (D5)
- Frost-Heave Hummocks (D7) (LRR F)

Field Observations:

Surface Water Present? Yes No Depth (inches): _____
 Water Table Present? Yes No Depth (inches): _____
 Saturation Present? (includes capillary fringe) Yes No Depth (inches): _____

Wetland Hydrology Present? Yes No

Describe Recorded Data (stream gauge, monitoring well, aerial photos, previous inspections), if available:

Remarks:

WETLAND DETERMINATION DATA FORM – Great Plains Region

Project/Site: Rolette Wind Farm Development City/County: Rolette County Sampling Date: 6/23/14
 Applicant/Owner: Rolette Power Development, LLC State: ND Sampling Point: 18a
 Investigator(s): T. Fricke, M. Huffington Section, Township, Range: Sec. 17, T159N, R71W
 Landform (hillslope, terrace, etc.): Basin Local relief (concave, convex, none): concave Slope (%): 20
 Subregion (LRR): F Lat: 48.602821 °N Long: -99.842378 °W Datum: NAD 83
 Soil Map Unit Name: _____ NWI classification: PEMA

Are climatic / hydrologic conditions on the site typical for this time of year? Yes No (If no, explain in Remarks.)
 Are Vegetation , Soil , or Hydrology significantly disturbed? Are "Normal Circumstances" present? Yes No
 Are Vegetation , Soil , or Hydrology naturally problematic? (If needed, explain any answers in Remarks.)

SUMMARY OF FINDINGS – Attach site map showing sampling point locations, transects, important features, etc.

Hydrophytic Vegetation Present? Yes <input checked="" type="checkbox"/> No <input type="checkbox"/> Hydric Soil Present? Yes <input checked="" type="checkbox"/> No <input type="checkbox"/> Wetland Hydrology Present? Yes <input checked="" type="checkbox"/> No <input type="checkbox"/>	Is the Sampled Area within a Wetland? Yes <input checked="" type="checkbox"/> No <input type="checkbox"/>
Remarks: _____	

VEGETATION – Use scientific names of plants.

Tree Stratum (Plot size: _____)	Absolute % Cover	Dominant Species?	Indicator Status	
1. _____				
2. _____				
3. _____				
4. _____				
0 = Total Cover				
Sapling/Shrub Stratum (Plot size: _____)				
1. _____				
2. _____				
3. _____				
4. _____				
5. _____				
0 = Total Cover				
Herb Stratum (Plot size: <u>5 feet</u>)				
1. <u>Typha spp.</u>	70	Yes	OBL	
2. <u>Rumex occidentalis</u>	25	Yes	OBL	
3. <u>Beckmannia syzigachne</u>	5	No	OBL	
4. _____				
5. _____				
6. _____				
7. _____				
8. _____				
9. _____				
10. _____				
100 = Total Cover				
Woody Vine Stratum (Plot size: _____)				
1. _____				
2. _____				
0 = Total Cover				
% Bare Ground in Herb Stratum <u>0</u>				Dominance Test worksheet: Number of Dominant Species That Are OBL, FACW, or FAC (excluding FAC-): _____ (A) Total Number of Dominant Species Across All Strata: _____ (B) Percent of Dominant Species That Are OBL, FACW, or FAC: _____ (A/B)
Prevalence Index worksheet: Total % Cover of: _____ Multiply by: _____ OBL species _____ x 1 = <u>0</u> FACW species _____ x 2 = <u>0</u> FAC species _____ x 3 = <u>0</u> FACU species _____ x 4 = <u>0</u> UPL species _____ x 5 = <u>0</u> Column Totals: <u>0</u> (A) <u>0</u> (B) Prevalence Index = B/A = <u>NaN</u>				
Hydrophytic Vegetation Indicators: <input checked="" type="checkbox"/> 1 - Rapid Test for Hydrophytic Vegetation <input type="checkbox"/> 2 - Dominance Test is >50% <input type="checkbox"/> 3 - Prevalence Index is ≤3.0 ¹ <input type="checkbox"/> 4 - Morphological Adaptations ¹ (Provide supporting data in Remarks or on a separate sheet) <input type="checkbox"/> Problematic Hydrophytic Vegetation ¹ (Explain)				
Hydrophytic Vegetation Present? Yes <input checked="" type="checkbox"/> No <input type="checkbox"/>				
Remarks: _____				

SOIL

Sampling Point: 18a

Profile Description: (Describe to the depth needed to document the indicator or confirm the absence of indicators.)

Depth (inches)	Matrix		Redox Features				Texture	Remarks
	Color (moist)	%	Color (moist)	%	Type ¹	Loc ²		
0-12	10 YR 2/1	100					loam	
12-18	10 YR 4/1	70	10 YR 5/6	30	C	M	loam	

¹Type: C=Concentration, D=Depletion, RM=Reduced Matrix, CS=Covered or Coated Sand Grains. ²Location: PL=Pore Lining, M=Matrix.

Hydric Soil Indicators: (Applicable to all LRRs, unless otherwise noted.)

- | | |
|--|--|
| <input type="checkbox"/> Histosol (A1) | <input type="checkbox"/> Sandy Gleyed Matrix (S4) |
| <input type="checkbox"/> Histic Epipedon (A2) | <input type="checkbox"/> Sandy Redox (S5) |
| <input type="checkbox"/> Black Histic (A3) | <input type="checkbox"/> Stripped Matrix (S6) |
| <input type="checkbox"/> Hydrogen Sulfide (A4) | <input type="checkbox"/> Loamy Mucky Mineral (F1) |
| <input type="checkbox"/> Stratified Layers (A5) (LRR F) | <input type="checkbox"/> Loamy Gleyed Matrix (F2) |
| <input type="checkbox"/> 1 cm Muck (A9) (LRR F, G, H) | <input type="checkbox"/> Depleted Matrix (F3) |
| <input type="checkbox"/> Depleted Below Dark Surface (A11) | <input type="checkbox"/> Redox Dark Surface (F6) |
| <input checked="" type="checkbox"/> Thick Dark Surface (A12) | <input type="checkbox"/> Depleted Dark Surface (F7) |
| <input type="checkbox"/> Sandy Mucky Mineral (S1) | <input type="checkbox"/> Redox Depressions (F8) |
| <input type="checkbox"/> 2.5 cm Mucky Peat or Peat (S2) (LRR G, H) | <input type="checkbox"/> High Plains Depressions (F16) |
| <input type="checkbox"/> 5 cm Mucky Peat or Peat (S3) (LRR F) | |
- (MLRA 72 & 73 of LRR H)**

Indicators for Problematic Hydric Soils³:

- 1 cm Muck (A9) (LRR I, J)
- Coast Prairie Redox (A16) (LRR F, G, H)
- Dark Surface (S7) (LRR G)
- High Plains Depressions (F16) (LRR H outside of MLRA 72 & 73)
- Reduced Vertic (F18)
- Red Parent Material (TF2)
- Very Shallow Dark Surface (TF12)
- Other (Explain in Remarks)

³Indicators of hydrophytic vegetation and wetland hydrology must be present, unless disturbed or problematic.

Restrictive Layer (if present):

Type: _____
Depth (inches): _____

Hydric Soil Present? Yes No

Remarks:

HYDROLOGY

Wetland Hydrology Indicators:

Primary Indicators (minimum of one required; check all that apply)

- | | |
|---|---|
| <input type="checkbox"/> Surface Water (A1) | <input type="checkbox"/> Salt Crust (B11) |
| <input type="checkbox"/> High Water Table (A2) | <input type="checkbox"/> Aquatic Invertebrates (B13) |
| <input type="checkbox"/> Saturation (A3) | <input type="checkbox"/> Hydrogen Sulfide Odor (C1) |
| <input type="checkbox"/> Water Marks (B1) | <input type="checkbox"/> Dry-Season Water Table (C2) |
| <input type="checkbox"/> Sediment Deposits (B2) | <input type="checkbox"/> Oxidized Rhizospheres on Living Roots (C3) |
| <input type="checkbox"/> Drift Deposits (B3) | |
| <input type="checkbox"/> Algal Mat or Crust (B4) | <input type="checkbox"/> Presence of Reduced Iron (C4) |
| <input type="checkbox"/> Iron Deposits (B5) | <input type="checkbox"/> Thin Muck Surface (C7) |
| <input checked="" type="checkbox"/> Inundation Visible on Aerial Imagery (B7) | <input type="checkbox"/> Other (Explain in Remarks) |
| <input type="checkbox"/> Water-Stained Leaves (B9) | |

Secondary Indicators (minimum of two required)

- Surface Soil Cracks (B6)
- Sparsely Vegetated Concave Surface (B8)
- Drainage Patterns (B10)
- Oxidized Rhizospheres on Living Roots (C3) (where tilled)
- Crayfish Burrows (C8)
- Saturation Visible on Aerial Imagery (C9)
- Geomorphic Position (D2)
- FAC-Neutral Test (D5)
- Frost-Heave Hummocks (D7) (LRR F)

Field Observations:

Surface Water Present? Yes No Depth (inches): _____
 Water Table Present? Yes No Depth (inches): _____
 Saturation Present? (includes capillary fringe) Yes No Depth (inches): 18

Wetland Hydrology Present? Yes No

Describe Recorded Data (stream gauge, monitoring well, aerial photos, previous inspections), if available:

Remarks:

WETLAND DETERMINATION DATA FORM – Great Plains Region

Project/Site: Rolette Wind Farm Development City/County: Rolette County Sampling Date: 6/23/14
 Applicant/Owner: Rolette Power Development, LLC State: ND Sampling Point: 18b
 Investigator(s): T. Fricke, M. Huffington Section, Township, Range: Sec. 17, T159N, R71W
 Landform (hillslope, terrace, etc.): Hillslope Local relief (concave, convex, none): convex Slope (%): 40
 Subregion (LRR): F Lat: 48.602896 °N Long: -99.842332 °W Datum: NAD 83
 Soil Map Unit Name: _____ NWI classification: --

Are climatic / hydrologic conditions on the site typical for this time of year? Yes No (If no, explain in Remarks.)
 Are Vegetation , Soil , or Hydrology significantly disturbed? Are "Normal Circumstances" present? Yes No
 Are Vegetation , Soil , or Hydrology naturally problematic? (If needed, explain any answers in Remarks.)

SUMMARY OF FINDINGS – Attach site map showing sampling point locations, transects, important features, etc.

Hydrophytic Vegetation Present? Yes <input type="checkbox"/> No <input checked="" type="checkbox"/> Hydric Soil Present? Yes <input type="checkbox"/> No <input checked="" type="checkbox"/> Wetland Hydrology Present? Yes <input type="checkbox"/> No <input checked="" type="checkbox"/>	Is the Sampled Area within a Wetland? Yes <input type="checkbox"/> No <input checked="" type="checkbox"/>
Remarks: _____	

VEGETATION – Use scientific names of plants.

Tree Stratum (Plot size: _____)	Absolute % Cover	Dominant Species?	Indicator Status	
1. _____				
2. _____				
3. _____				
4. _____				
0 = Total Cover				
Sapling/Shrub Stratum (Plot size: _____)				
1. _____				
2. _____				
3. _____				
4. _____				
5. _____				
0 = Total Cover				
Herb Stratum (Plot size: <u>5 feet</u>)				
1. <u>Bromus inermis</u>	<u>95</u>	<u>Yes</u>	<u>UPL</u>	
2. <u>Melilotus officinalis</u>	<u>5</u>	<u>No</u>	<u>FACU</u>	
3. _____				
4. _____				
5. _____				
6. _____				
7. _____				
8. _____				
9. _____				
10. _____				
100 = Total Cover				
Woody Vine Stratum (Plot size: _____)				
1. _____				
2. _____				
0 = Total Cover				
% Bare Ground in Herb Stratum <u>0</u>				Dominance Test worksheet: Number of Dominant Species That Are OBL, FACW, or FAC (excluding FAC-): <u>0</u> (A) Total Number of Dominant Species Across All Strata: <u>1</u> (B) Percent of Dominant Species That Are OBL, FACW, or FAC: <u>0</u> (A/B)
Remarks: _____				Prevalence Index worksheet: Total % Cover of: _____ Multiply by: _____ OBL species _____ x 1 = <u>0</u> FACW species _____ x 2 = <u>0</u> FAC species _____ x 3 = <u>0</u> FACU species _____ x 4 = <u>0</u> UPL species _____ x 5 = <u>0</u> Column Totals: <u>0</u> (A) <u>0</u> (B) Prevalence Index = B/A = <u>NaN</u>
				Hydrophytic Vegetation Indicators: <input type="checkbox"/> 1 - Rapid Test for Hydrophytic Vegetation <input type="checkbox"/> 2 - Dominance Test is >50% <input type="checkbox"/> 3 - Prevalence Index is ≤3.0 ¹ <input type="checkbox"/> 4 - Morphological Adaptations ¹ (Provide supporting data in Remarks or on a separate sheet) <input type="checkbox"/> Problematic Hydrophytic Vegetation ¹ (Explain)
				Hydrophytic Vegetation Present? Yes <input type="checkbox"/> No <input checked="" type="checkbox"/>

SOIL

Sampling Point: 18b

Profile Description: (Describe to the depth needed to document the indicator or confirm the absence of indicators.)

Depth (inches)	Matrix		Redox Features				Texture	Remarks
	Color (moist)	%	Color (moist)	%	Type ¹	Loc ²		
0-4	10 YR 4/3	100					sandy loam	gravel likely from adjacent roadwa
4-8	10 YR 3/1	100					clay loam	
8-9	10 YR 5/2	100					clay	
9-16	10 YR 2/1	100					clay loam	

¹Type: C=Concentration, D=Depletion, RM=Reduced Matrix, CS=Covered or Coated Sand Grains. ²Location: PL=Pore Lining, M=Matrix.

Hydric Soil Indicators: (Applicable to all LRRs, unless otherwise noted.)

- | | |
|--|--|
| <input type="checkbox"/> Histosol (A1) | <input type="checkbox"/> Sandy Gleyed Matrix (S4) |
| <input type="checkbox"/> Histic Epipedon (A2) | <input type="checkbox"/> Sandy Redox (S5) |
| <input type="checkbox"/> Black Histic (A3) | <input type="checkbox"/> Stripped Matrix (S6) |
| <input type="checkbox"/> Hydrogen Sulfide (A4) | <input type="checkbox"/> Loamy Mucky Mineral (F1) |
| <input type="checkbox"/> Stratified Layers (A5) (LRR F) | <input type="checkbox"/> Loamy Gleyed Matrix (F2) |
| <input type="checkbox"/> 1 cm Muck (A9) (LRR F, G, H) | <input type="checkbox"/> Depleted Matrix (F3) |
| <input type="checkbox"/> Depleted Below Dark Surface (A11) | <input type="checkbox"/> Redox Dark Surface (F6) |
| <input type="checkbox"/> Thick Dark Surface (A12) | <input type="checkbox"/> Depleted Dark Surface (F7) |
| <input type="checkbox"/> Sandy Mucky Mineral (S1) | <input type="checkbox"/> Redox Depressions (F8) |
| <input type="checkbox"/> 2.5 cm Mucky Peat or Peat (S2) (LRR G, H) | <input type="checkbox"/> High Plains Depressions (F16) |
| <input type="checkbox"/> 5 cm Mucky Peat or Peat (S3) (LRR F) | |
- (MLRA 72 & 73 of LRR H)**

Indicators for Problematic Hydric Soils³:

- 1 cm Muck (A9) (LRR I, J)
- Coast Prairie Redox (A16) (LRR F, G, H)
- Dark Surface (S7) (LRR G)
- High Plains Depressions (F16)
- (LRR H outside of MLRA 72 & 73)**
- Reduced Vertic (F18)
- Red Parent Material (TF2)
- Very Shallow Dark Surface (TF12)
- Other (Explain in Remarks)

³Indicators of hydrophytic vegetation and wetland hydrology must be present, unless disturbed or problematic.

Restrictive Layer (if present):

Type: _____
Depth (inches): _____

Hydric Soil Present? Yes No

Remarks:

HYDROLOGY

Wetland Hydrology Indicators:

Primary Indicators (minimum of one required; check all that apply)

- | | |
|--|---|
| <input type="checkbox"/> Surface Water (A1) | <input type="checkbox"/> Salt Crust (B11) |
| <input type="checkbox"/> High Water Table (A2) | <input type="checkbox"/> Aquatic Invertebrates (B13) |
| <input type="checkbox"/> Saturation (A3) | <input type="checkbox"/> Hydrogen Sulfide Odor (C1) |
| <input type="checkbox"/> Water Marks (B1) | <input type="checkbox"/> Dry-Season Water Table (C2) |
| <input type="checkbox"/> Sediment Deposits (B2) | <input type="checkbox"/> Oxidized Rhizospheres on Living Roots (C3) |
| <input type="checkbox"/> Drift Deposits (B3) | (where not tilled) |
| <input type="checkbox"/> Algal Mat or Crust (B4) | <input type="checkbox"/> Presence of Reduced Iron (C4) |
| <input type="checkbox"/> Iron Deposits (B5) | <input type="checkbox"/> Thin Muck Surface (C7) |
| <input type="checkbox"/> Inundation Visible on Aerial Imagery (B7) | <input type="checkbox"/> Other (Explain in Remarks) |
| <input type="checkbox"/> Water-Stained Leaves (B9) | |

Secondary Indicators (minimum of two required)

- Surface Soil Cracks (B6)
- Sparsely Vegetated Concave Surface (B8)
- Drainage Patterns (B10)
- Oxidized Rhizospheres on Living Roots (C3)
- (where tilled)**
- Crayfish Burrows (C8)
- Saturation Visible on Aerial Imagery (C9)
- Geomorphic Position (D2)
- FAC-Neutral Test (D5)
- Frost-Heave Hummocks (D7) (LRR F)

Field Observations:

Surface Water Present? Yes No Depth (inches): _____
 Water Table Present? Yes No Depth (inches): _____
 Saturation Present? Yes No Depth (inches): _____
 (includes capillary fringe)

Wetland Hydrology Present? Yes No

Describe Recorded Data (stream gauge, monitoring well, aerial photos, previous inspections), if available:

Remarks:

WETLAND DETERMINATION DATA FORM – Great Plains Region

Project/Site: Rolette Wind Farm Development City/County: Rolette County Sampling Date: 6/23/14
 Applicant/Owner: Rolette Power Development, LLC State: ND Sampling Point: 19a
 Investigator(s): T. Fricke, M. Huffington Section, Township, Range: Sec. 8, T159N, R71W
 Landform (hillslope, terrace, etc.): Drainage Local relief (concave, convex, none): Concave Slope (%): 15
 Subregion (LRR): F Lat: 48.603029 °N Long: -99.843935 °W Datum: NAD 83
 Soil Map Unit Name: _____ NWI classification: PEMC

Are climatic / hydrologic conditions on the site typical for this time of year? Yes No (If no, explain in Remarks.)
 Are Vegetation , Soil , or Hydrology significantly disturbed? Are "Normal Circumstances" present? Yes No
 Are Vegetation , Soil , or Hydrology naturally problematic? (If needed, explain any answers in Remarks.)

SUMMARY OF FINDINGS – Attach site map showing sampling point locations, transects, important features, etc.

Hydrophytic Vegetation Present? Yes <input checked="" type="checkbox"/> No <input type="checkbox"/> Hydric Soil Present? Yes <input checked="" type="checkbox"/> No <input type="checkbox"/> Wetland Hydrology Present? Yes <input checked="" type="checkbox"/> No <input type="checkbox"/>	Is the Sampled Area within a Wetland? Yes <input checked="" type="checkbox"/> No <input type="checkbox"/>
Remarks: _____	

VEGETATION – Use scientific names of plants.

Tree Stratum (Plot size: _____)	Absolute % Cover	Dominant Species?	Indicator Status	
1. _____	_____	_____	_____	
2. _____	_____	_____	_____	
3. _____	_____	_____	_____	
4. _____	_____	_____	_____	
0 = Total Cover				
Sapling/Shrub Stratum (Plot size: _____)				
1. _____	_____	_____	_____	
2. _____	_____	_____	_____	
3. _____	_____	_____	_____	
4. _____	_____	_____	_____	
5. _____	_____	_____	_____	
0 = Total Cover				
Herb Stratum (Plot size: <u>5 feet</u>)				
1. <u>Phalaris arundinacea</u>	<u>100</u>	<u>Yes</u>	<u>FACW</u>	
2. _____	_____	_____	_____	
3. _____	_____	_____	_____	
4. _____	_____	_____	_____	
5. _____	_____	_____	_____	
6. _____	_____	_____	_____	
7. _____	_____	_____	_____	
8. _____	_____	_____	_____	
9. _____	_____	_____	_____	
10. _____	_____	_____	_____	
100 = Total Cover				
Woody Vine Stratum (Plot size: _____)				
1. _____	_____	_____	_____	
2. _____	_____	_____	_____	
0 = Total Cover				
% Bare Ground in Herb Stratum <u>0</u>				

Dominance Test worksheet:
 Number of Dominant Species That Are OBL, FACW, or FAC (excluding FAC-): _____ (A)
 Total Number of Dominant Species Across All Strata: _____ (B)
 Percent of Dominant Species That Are OBL, FACW, or FAC: _____ (A/B)

Prevalence Index worksheet:
 Total % Cover of: _____ Multiply by: _____
 OBL species _____ x 1 = 0
 FACW species _____ x 2 = 0
 FAC species _____ x 3 = 0
 FACU species _____ x 4 = 0
 UPL species _____ x 5 = 0
 Column Totals: 0 (A) 0 (B)
 Prevalence Index = B/A = NaN

Hydrophytic Vegetation Indicators:
 1 - Rapid Test for Hydrophytic Vegetation
 2 - Dominance Test is >50%
 3 - Prevalence Index is ≤3.0¹
 4 - Morphological Adaptations¹ (Provide supporting data in Remarks or on a separate sheet)
 Problematic Hydrophytic Vegetation¹ (Explain)

¹Indicators of hydric soil and wetland hydrology must be present, unless disturbed or problematic.

Hydrophytic Vegetation Present? Yes No

Remarks: _____

SOIL

Sampling Point: 19a

Profile Description: (Describe to the depth needed to document the indicator or confirm the absence of indicators.)

Depth (inches)	Matrix		Redox Features				Texture	Remarks
	Color (moist)	%	Color (moist)	%	Type ¹	Loc ²		
0-4	10 YR 3/1						sandy loam	
4-12	10 YR 2/1	95	10 YR 4/6	5	C	M	loam	

¹Type: C=Concentration, D=Depletion, RM=Reduced Matrix, CS=Covered or Coated Sand Grains. ²Location: PL=Pore Lining, M=Matrix.

Hydric Soil Indicators: (Applicable to all LRRs, unless otherwise noted.)

- | | |
|--|---|
| <input type="checkbox"/> Histosol (A1) | <input type="checkbox"/> Sandy Gleyed Matrix (S4) |
| <input type="checkbox"/> Histic Epipedon (A2) | <input type="checkbox"/> Sandy Redox (S5) |
| <input type="checkbox"/> Black Histic (A3) | <input type="checkbox"/> Stripped Matrix (S6) |
| <input type="checkbox"/> Hydrogen Sulfide (A4) | <input type="checkbox"/> Loamy Mucky Mineral (F1) |
| <input type="checkbox"/> Stratified Layers (A5) (LRR F) | <input type="checkbox"/> Loamy Gleyed Matrix (F2) |
| <input type="checkbox"/> 1 cm Muck (A9) (LRR F, G, H) | <input type="checkbox"/> Depleted Matrix (F3) |
| <input type="checkbox"/> Depleted Below Dark Surface (A11) | <input checked="" type="checkbox"/> Redox Dark Surface (F6) |
| <input type="checkbox"/> Thick Dark Surface (A12) | <input type="checkbox"/> Depleted Dark Surface (F7) |
| <input type="checkbox"/> Sandy Mucky Mineral (S1) | <input type="checkbox"/> Redox Depressions (F8) |
| <input type="checkbox"/> 2.5 cm Mucky Peat or Peat (S2) (LRR G, H) | <input type="checkbox"/> High Plains Depressions (F16) |
| <input type="checkbox"/> 5 cm Mucky Peat or Peat (S3) (LRR F) | |
- (MLRA 72 & 73 of LRR H)**

Indicators for Problematic Hydric Soils³:

- 1 cm Muck (A9) (LRR I, J)
- Coast Prairie Redox (A16) (LRR F, G, H)
- Dark Surface (S7) (LRR G)
- High Plains Depressions (F16)
- (LRR H outside of MLRA 72 & 73)**
- Reduced Vertic (F18)
- Red Parent Material (TF2)
- Very Shallow Dark Surface (TF12)
- Other (Explain in Remarks)

³Indicators of hydrophytic vegetation and wetland hydrology must be present, unless disturbed or problematic.

Restrictive Layer (if present):

Type: _____
Depth (inches): _____

Hydric Soil Present? Yes No

Remarks:

HYDROLOGY

Wetland Hydrology Indicators:

Primary Indicators (minimum of one required; check all that apply)

- | | |
|---|---|
| <input type="checkbox"/> Surface Water (A1) | <input type="checkbox"/> Salt Crust (B11) |
| <input type="checkbox"/> High Water Table (A2) | <input type="checkbox"/> Aquatic Invertebrates (B13) |
| <input type="checkbox"/> Saturation (A3) | <input type="checkbox"/> Hydrogen Sulfide Odor (C1) |
| <input type="checkbox"/> Water Marks (B1) | <input type="checkbox"/> Dry-Season Water Table (C2) |
| <input type="checkbox"/> Sediment Deposits (B2) | <input type="checkbox"/> Oxidized Rhizospheres on Living Roots (C3) |
| <input type="checkbox"/> Drift Deposits (B3) | (where not tilled) |
| <input type="checkbox"/> Algal Mat or Crust (B4) | <input checked="" type="checkbox"/> Presence of Reduced Iron (C4) |
| <input type="checkbox"/> Iron Deposits (B5) | <input type="checkbox"/> Thin Muck Surface (C7) |
| <input checked="" type="checkbox"/> Inundation Visible on Aerial Imagery (B7) | <input type="checkbox"/> Other (Explain in Remarks) |
| <input type="checkbox"/> Water-Stained Leaves (B9) | |

Secondary Indicators (minimum of two required)

- Surface Soil Cracks (B6)
- Sparsely Vegetated Concave Surface (B8)
- Drainage Patterns (B10)
- Oxidized Rhizospheres on Living Roots (C3)
- (where tilled)**
- Crayfish Burrows (C8)
- Saturation Visible on Aerial Imagery (C9)
- Geomorphic Position (D2)
- FAC-Neutral Test (D5)
- Frost-Heave Hummocks (D7) (LRR F)

Field Observations:

Surface Water Present? Yes No Depth (inches): _____
 Water Table Present? Yes No Depth (inches): _____
 Saturation Present? (includes capillary fringe) Yes No Depth (inches): _____

Wetland Hydrology Present? Yes No

Describe Recorded Data (stream gauge, monitoring well, aerial photos, previous inspections), if available:

Remarks:

WETLAND DETERMINATION DATA FORM – Great Plains Region

Project/Site: Rolette Wind Farm Development City/County: Rolette County Sampling Date: 6/23/14
 Applicant/Owner: Rolette Power Development, LLC State: ND Sampling Point: 19b
 Investigator(s): T. Fricke, M. Huffington Section, Township, Range: Sec. 8, T159N, R71W
 Landform (hillslope, terrace, etc.): Hillslope Local relief (concave, convex, none): Convex Slope (%): 20
 Subregion (LRR): F Lat: 48.602943 °N Long: -99.843922 °W Datum: NAD 83
 Soil Map Unit Name: _____ NWI classification: --

Are climatic / hydrologic conditions on the site typical for this time of year? Yes No (If no, explain in Remarks.)
 Are Vegetation , Soil , or Hydrology significantly disturbed? Are "Normal Circumstances" present? Yes No
 Are Vegetation , Soil , or Hydrology naturally problematic? (If needed, explain any answers in Remarks.)

SUMMARY OF FINDINGS – Attach site map showing sampling point locations, transects, important features, etc.

Hydrophytic Vegetation Present? Yes <input type="checkbox"/> No <input checked="" type="checkbox"/> Hydric Soil Present? Yes <input type="checkbox"/> No <input checked="" type="checkbox"/> Wetland Hydrology Present? Yes <input type="checkbox"/> No <input checked="" type="checkbox"/>	Is the Sampled Area within a Wetland? Yes <input type="checkbox"/> No <input checked="" type="checkbox"/>
Remarks: _____ _____ _____	

VEGETATION – Use scientific names of plants.

Tree Stratum (Plot size: _____)	Absolute % Cover	Dominant Species?	Indicator Status	
1. _____	_____	_____	_____	
2. _____	_____	_____	_____	
3. _____	_____	_____	_____	
4. _____	_____	_____	_____	
0 = Total Cover				
Sapling/Shrub Stratum (Plot size: _____)				
1. _____	_____	_____	_____	
2. _____	_____	_____	_____	
3. _____	_____	_____	_____	
4. _____	_____	_____	_____	
5. _____	_____	_____	_____	
0 = Total Cover				
Herb Stratum (Plot size: <u>5 feet</u>)				
1. <u>Bromus inermis</u>	<u>100</u>	<u>Yes</u>	<u>UPL</u>	
2. _____	_____	_____	_____	
3. _____	_____	_____	_____	
4. _____	_____	_____	_____	
5. _____	_____	_____	_____	
6. _____	_____	_____	_____	
7. _____	_____	_____	_____	
8. _____	_____	_____	_____	
9. _____	_____	_____	_____	
10. _____	_____	_____	_____	
100 = Total Cover				
Woody Vine Stratum (Plot size: _____)				
1. _____	_____	_____	_____	
2. _____	_____	_____	_____	
0 = Total Cover				
% Bare Ground in Herb Stratum <u>0</u>				

Dominance Test worksheet:
 Number of Dominant Species That Are OBL, FACW, or FAC (excluding FAC-): _____ (A)
 Total Number of Dominant Species Across All Strata: _____ (B)
 Percent of Dominant Species That Are OBL, FACW, or FAC: _____ (A/B)

Prevalence Index worksheet:
 Total % Cover of: _____ Multiply by: _____
 OBL species _____ x 1 = 0
 FACW species _____ x 2 = 0
 FAC species _____ x 3 = 0
 FACU species _____ x 4 = 0
 UPL species _____ x 5 = 0
 Column Totals: 0 (A) 0 (B)
 Prevalence Index = B/A = NaN

Hydrophytic Vegetation Indicators:
 1 - Rapid Test for Hydrophytic Vegetation
 2 - Dominance Test is >50%
 3 - Prevalence Index is ≤3.0¹
 4 - Morphological Adaptations¹ (Provide supporting data in Remarks or on a separate sheet)
 Problematic Hydrophytic Vegetation¹ (Explain)

¹Indicators of hydric soil and wetland hydrology must be present, unless disturbed or problematic.

Hydrophytic Vegetation Present? Yes No

Remarks: _____

SOIL

Sampling Point: 19b

Profile Description: (Describe to the depth needed to document the indicator or confirm the absence of indicators.)

Depth (inches)	Matrix		Redox Features				Texture	Remarks
	Color (moist)	%	Color (moist)	%	Type ¹	Loc ²		
0-6	10 YR 3/2	100					loam	
6-18	10 YR 2/1	100					loam	

¹Type: C=Concentration, D=Depletion, RM=Reduced Matrix, CS=Covered or Coated Sand Grains. ²Location: PL=Pore Lining, M=Matrix.

Hydric Soil Indicators: (Applicable to all LRRs, unless otherwise noted.)

- | | |
|--|--|
| <input type="checkbox"/> Histosol (A1) | <input type="checkbox"/> Sandy Gleyed Matrix (S4) |
| <input type="checkbox"/> Histic Epipedon (A2) | <input type="checkbox"/> Sandy Redox (S5) |
| <input type="checkbox"/> Black Histic (A3) | <input type="checkbox"/> Stripped Matrix (S6) |
| <input type="checkbox"/> Hydrogen Sulfide (A4) | <input type="checkbox"/> Loamy Mucky Mineral (F1) |
| <input type="checkbox"/> Stratified Layers (A5) (LRR F) | <input type="checkbox"/> Loamy Gleyed Matrix (F2) |
| <input type="checkbox"/> 1 cm Muck (A9) (LRR F, G, H) | <input type="checkbox"/> Depleted Matrix (F3) |
| <input type="checkbox"/> Depleted Below Dark Surface (A11) | <input type="checkbox"/> Redox Dark Surface (F6) |
| <input type="checkbox"/> Thick Dark Surface (A12) | <input type="checkbox"/> Depleted Dark Surface (F7) |
| <input type="checkbox"/> Sandy Mucky Mineral (S1) | <input type="checkbox"/> Redox Depressions (F8) |
| <input type="checkbox"/> 2.5 cm Mucky Peat or Peat (S2) (LRR G, H) | <input type="checkbox"/> High Plains Depressions (F16) |
| <input type="checkbox"/> 5 cm Mucky Peat or Peat (S3) (LRR F) | |
- (MLRA 72 & 73 of LRR H)**

Indicators for Problematic Hydric Soils³:

- 1 cm Muck (A9) (LRR I, J)
- Coast Prairie Redox (A16) (LRR F, G, H)
- Dark Surface (S7) (LRR G)
- High Plains Depressions (F16)
- (LRR H outside of MLRA 72 & 73)**
- Reduced Vertic (F18)
- Red Parent Material (TF2)
- Very Shallow Dark Surface (TF12)
- Other (Explain in Remarks)

³Indicators of hydrophytic vegetation and wetland hydrology must be present, unless disturbed or problematic.

Restrictive Layer (if present):

Type: _____
Depth (inches): _____

Hydric Soil Present? Yes No

Remarks:

HYDROLOGY

Wetland Hydrology Indicators:

Primary Indicators (minimum of one required; check all that apply)

- | | |
|--|---|
| <input type="checkbox"/> Surface Water (A1) | <input type="checkbox"/> Salt Crust (B11) |
| <input type="checkbox"/> High Water Table (A2) | <input type="checkbox"/> Aquatic Invertebrates (B13) |
| <input type="checkbox"/> Saturation (A3) | <input type="checkbox"/> Hydrogen Sulfide Odor (C1) |
| <input type="checkbox"/> Water Marks (B1) | <input type="checkbox"/> Dry-Season Water Table (C2) |
| <input type="checkbox"/> Sediment Deposits (B2) | <input type="checkbox"/> Oxidized Rhizospheres on Living Roots (C3) |
| <input type="checkbox"/> Drift Deposits (B3) | (where not tilled) |
| <input type="checkbox"/> Algal Mat or Crust (B4) | <input type="checkbox"/> Presence of Reduced Iron (C4) |
| <input type="checkbox"/> Iron Deposits (B5) | <input type="checkbox"/> Thin Muck Surface (C7) |
| <input type="checkbox"/> Inundation Visible on Aerial Imagery (B7) | <input type="checkbox"/> Other (Explain in Remarks) |
| <input type="checkbox"/> Water-Stained Leaves (B9) | |

Secondary Indicators (minimum of two required)

- Surface Soil Cracks (B6)
- Sparsely Vegetated Concave Surface (B8)
- Drainage Patterns (B10)
- Oxidized Rhizospheres on Living Roots (C3)
- (where tilled)**
- Crayfish Burrows (C8)
- Saturation Visible on Aerial Imagery (C9)
- Geomorphic Position (D2)
- FAC-Neutral Test (D5)
- Frost-Heave Hummocks (D7) (LRR F)

Field Observations:

Surface Water Present? Yes No Depth (inches): _____
 Water Table Present? Yes No Depth (inches): _____
 Saturation Present? Yes No Depth (inches): _____
 (includes capillary fringe)

Wetland Hydrology Present? Yes No

Describe Recorded Data (stream gauge, monitoring well, aerial photos, previous inspections), if available:

Remarks:

WETLAND DETERMINATION DATA FORM – Great Plains Region

Project/Site: Rolette Wind Farm Development City/County: Rolette County Sampling Date: 10/30/14
 Applicant/Owner: Rolette Power Development, LLC State: ND Sampling Point: 20a
 Investigator(s): M. Huffington, E. Gerald Section, Township, Range: Sec. 8, T159N, R71W
 Landform (hillslope, terrace, etc.): Basin Local relief (concave, convex, none): Concave Slope (%): 2
 Subregion (LRR): F Lat: 48.609965 °N Long: -99.844660°W Datum: NAD 83
 Soil Map Unit Name: _____ NWI classification: PEMA

Are climatic / hydrologic conditions on the site typical for this time of year? Yes No (If no, explain in Remarks.)
 Are Vegetation , Soil , or Hydrology significantly disturbed? Are "Normal Circumstances" present? Yes No
 Are Vegetation , Soil , or Hydrology naturally problematic? (If needed, explain any answers in Remarks.)

SUMMARY OF FINDINGS – Attach site map showing sampling point locations, transects, important features, etc.

Hydrophytic Vegetation Present? Yes <input checked="" type="checkbox"/> No <input type="checkbox"/> Hydric Soil Present? Yes <input checked="" type="checkbox"/> No <input type="checkbox"/> Wetland Hydrology Present? Yes <input checked="" type="checkbox"/> No <input type="checkbox"/>	Is the Sampled Area within a Wetland? Yes <input checked="" type="checkbox"/> No <input type="checkbox"/>
Remarks: _____ _____ _____	

VEGETATION – Use scientific names of plants.

Tree Stratum (Plot size: _____)	Absolute % Cover	Dominant Species?	Indicator Status	
1. _____	_____	_____	_____	
2. _____	_____	_____	_____	
3. _____	_____	_____	_____	
4. _____	_____	_____	_____	
0 = Total Cover				
Sapling/Shrub Stratum (Plot size: _____)				
1. _____	_____	_____	_____	
2. _____	_____	_____	_____	
3. _____	_____	_____	_____	
4. _____	_____	_____	_____	
5. _____	_____	_____	_____	
0 = Total Cover				
Herb Stratum (Plot size: <u>5 feet</u>)				
1. <u>Phalaris arundinacea</u>	<u>100</u>	<u>Y</u>	<u>FACW</u>	
2. _____	_____	_____	_____	
3. _____	_____	_____	_____	
4. _____	_____	_____	_____	
5. _____	_____	_____	_____	
6. _____	_____	_____	_____	
7. _____	_____	_____	_____	
8. _____	_____	_____	_____	
9. _____	_____	_____	_____	
10. _____	_____	_____	_____	
100 = Total Cover				
Woody Vine Stratum (Plot size: _____)				
1. _____	_____	_____	_____	
2. _____	_____	_____	_____	
0 = Total Cover				
% Bare Ground in Herb Stratum <u>0</u>				

Dominance Test worksheet:
 Number of Dominant Species That Are OBL, FACW, or FAC (excluding FAC-): _____ (A)
 Total Number of Dominant Species Across All Strata: _____ (B)
 Percent of Dominant Species That Are OBL, FACW, or FAC: _____ (A/B)

Prevalence Index worksheet:
 Total % Cover of: _____ Multiply by: _____
 OBL species _____ x 1 = 0
 FACW species _____ x 2 = 0
 FAC species _____ x 3 = 0
 FACU species _____ x 4 = 0
 UPL species _____ x 5 = 0
 Column Totals: 0 (A) 0 (B)
 Prevalence Index = B/A = NaN

Hydrophytic Vegetation Indicators:
 1 - Rapid Test for Hydrophytic Vegetation
 2 - Dominance Test is >50%
 3 - Prevalence Index is ≤3.0¹
 4 - Morphological Adaptations¹ (Provide supporting data in Remarks or on a separate sheet)
 Problematic Hydrophytic Vegetation¹ (Explain)

¹Indicators of hydric soil and wetland hydrology must be present, unless disturbed or problematic.

Hydrophytic Vegetation Present? Yes No

Remarks: _____

SOIL

Sampling Point: 20a

Profile Description: (Describe to the depth needed to document the indicator or confirm the absence of indicators.)

Depth (inches)	Matrix		Redox Features				Texture	Remarks
	Color (moist)	%	Color (moist)	%	Type ¹	Loc ²		
0-8	10 YR 2/1	90	10 YR 5/4	10	C	M	CL	
8-15	10 YR 6/2	100					C	

¹Type: C=Concentration, D=Depletion, RM=Reduced Matrix, CS=Covered or Coated Sand Grains. ²Location: PL=Pore Lining, M=Matrix.

Hydric Soil Indicators: (Applicable to all LRRs, unless otherwise noted.)

- | | |
|--|---|
| <input type="checkbox"/> Histosol (A1) | <input type="checkbox"/> Sandy Gleyed Matrix (S4) |
| <input type="checkbox"/> Histic Epipedon (A2) | <input type="checkbox"/> Sandy Redox (S5) |
| <input type="checkbox"/> Black Histic (A3) | <input type="checkbox"/> Stripped Matrix (S6) |
| <input type="checkbox"/> Hydrogen Sulfide (A4) | <input type="checkbox"/> Loamy Mucky Mineral (F1) |
| <input type="checkbox"/> Stratified Layers (A5) (LRR F) | <input type="checkbox"/> Loamy Gleyed Matrix (F2) |
| <input type="checkbox"/> 1 cm Muck (A9) (LRR F, G, H) | <input checked="" type="checkbox"/> Depleted Matrix (F3) |
| <input type="checkbox"/> Depleted Below Dark Surface (A11) | <input checked="" type="checkbox"/> Redox Dark Surface (F6) |
| <input type="checkbox"/> Thick Dark Surface (A12) | <input type="checkbox"/> Depleted Dark Surface (F7) |
| <input type="checkbox"/> Sandy Mucky Mineral (S1) | <input type="checkbox"/> Redox Depressions (F8) |
| <input type="checkbox"/> 2.5 cm Mucky Peat or Peat (S2) (LRR G, H) | <input type="checkbox"/> High Plains Depressions (F16) |
| <input type="checkbox"/> 5 cm Mucky Peat or Peat (S3) (LRR F) | |
- (MLRA 72 & 73 of LRR H)**

Indicators for Problematic Hydric Soils³:

- 1 cm Muck (A9) (LRR I, J)
- Coast Prairie Redox (A16) (LRR F, G, H)
- Dark Surface (S7) (LRR G)
- High Plains Depressions (F16)
- (LRR H outside of MLRA 72 & 73)**
- Reduced Vertic (F18)
- Red Parent Material (TF2)
- Very Shallow Dark Surface (TF12)
- Other (Explain in Remarks)

³Indicators of hydrophytic vegetation and wetland hydrology must be present, unless disturbed or problematic.

Restrictive Layer (if present):

Type: _____
Depth (inches): _____

Hydric Soil Present? Yes No

Remarks:

HYDROLOGY

Wetland Hydrology Indicators:

Primary Indicators (minimum of one required; check all that apply)

- | | |
|--|---|
| <input type="checkbox"/> Surface Water (A1) | <input type="checkbox"/> Salt Crust (B11) |
| <input type="checkbox"/> High Water Table (A2) | <input type="checkbox"/> Aquatic Invertebrates (B13) |
| <input type="checkbox"/> Saturation (A3) | <input type="checkbox"/> Hydrogen Sulfide Odor (C1) |
| <input type="checkbox"/> Water Marks (B1) | <input type="checkbox"/> Dry-Season Water Table (C2) |
| <input type="checkbox"/> Sediment Deposits (B2) | <input type="checkbox"/> Oxidized Rhizospheres on Living Roots (C3) |
| <input type="checkbox"/> Drift Deposits (B3) | (where not tilled) |
| <input type="checkbox"/> Algal Mat or Crust (B4) | <input checked="" type="checkbox"/> Presence of Reduced Iron (C4) |
| <input type="checkbox"/> Iron Deposits (B5) | <input type="checkbox"/> Thin Muck Surface (C7) |
| <input type="checkbox"/> Inundation Visible on Aerial Imagery (B7) | <input type="checkbox"/> Other (Explain in Remarks) |
| <input type="checkbox"/> Water-Stained Leaves (B9) | |

Secondary Indicators (minimum of two required)

- Surface Soil Cracks (B6)
- Sparsely Vegetated Concave Surface (B8)
- Drainage Patterns (B10)
- Oxidized Rhizospheres on Living Roots (C3)
- (where tilled)**
- Crayfish Burrows (C8)
- Saturation Visible on Aerial Imagery (C9)
- Geomorphic Position (D2)
- FAC-Neutral Test (D5)
- Frost-Heave Hummocks (D7) (LRR F)

Field Observations:

Surface Water Present? Yes No Depth (inches): _____
 Water Table Present? Yes No Depth (inches): _____
 Saturation Present? (includes capillary fringe) Yes No Depth (inches): _____

Wetland Hydrology Present? Yes No

Describe Recorded Data (stream gauge, monitoring well, aerial photos, previous inspections), if available:

Remarks:

WETLAND DETERMINATION DATA FORM – Great Plains Region

Project/Site: Rolette Wind Farm Development City/County: Rolette County Sampling Date: 6/23/14
 Applicant/Owner: Rolette Power Development, LLC State: ND Sampling Point: 20b
 Investigator(s): M. Huffington, E. Gerald Section, Township, Range: Sec. 8, T159N, R71W
 Landform (hillslope, terrace, etc.): Ditchslope Local relief (concave, convex, none): Convex Slope (%): 15
 Subregion (LRR): F Lat: 48.610011 °N Long: -99.844645 °W Datum: NAD 83
 Soil Map Unit Name: _____ NWI classification: --

Are climatic / hydrologic conditions on the site typical for this time of year? Yes No (If no, explain in Remarks.)
 Are Vegetation , Soil , or Hydrology significantly disturbed? Are "Normal Circumstances" present? Yes No
 Are Vegetation , Soil , or Hydrology naturally problematic? (If needed, explain any answers in Remarks.)

SUMMARY OF FINDINGS – Attach site map showing sampling point locations, transects, important features, etc.

Hydrophytic Vegetation Present? Yes <input type="checkbox"/> No <input checked="" type="checkbox"/> Hydric Soil Present? Yes <input type="checkbox"/> No <input checked="" type="checkbox"/> Wetland Hydrology Present? Yes <input type="checkbox"/> No <input checked="" type="checkbox"/>	Is the Sampled Area within a Wetland? Yes <input type="checkbox"/> No <input checked="" type="checkbox"/>
Remarks: _____ _____ _____	

VEGETATION – Use scientific names of plants.

Tree Stratum (Plot size: _____)	Absolute % Cover	Dominant Species?	Indicator Status	
1. _____				
2. _____				
3. _____				
4. _____				
0 = Total Cover				
Sapling/Shrub Stratum (Plot size: _____)				
1. _____				
2. _____				
3. _____				
4. _____				
5. _____				
0 = Total Cover				
Herb Stratum (Plot size: <u>5 feet</u>)				
1. <u>Bromus inermis</u>	50	Yes	UPL	
2. <u>Poa pratensis</u>	50	Yes	FACU	
3. _____				
4. _____				
5. _____				
6. _____				
7. _____				
8. _____				
9. _____				
10. _____				
100 = Total Cover				
Woody Vine Stratum (Plot size: _____)				
1. _____				
2. _____				
0 = Total Cover				
% Bare Ground in Herb Stratum <u>30</u>				

Dominance Test worksheet:
 Number of Dominant Species That Are OBL, FACW, or FAC (excluding FAC-): _____ (A)
 Total Number of Dominant Species Across All Strata: _____ (B)
 Percent of Dominant Species That Are OBL, FACW, or FAC: _____ (A/B)

Prevalence Index worksheet:
 Total % Cover of: _____ Multiply by: _____
 OBL species _____ x 1 = 0
 FACW species _____ x 2 = 0
 FAC species _____ x 3 = 0
 FACU species _____ x 4 = 0
 UPL species _____ x 5 = 0
 Column Totals: 0 (A) 0 (B)
 Prevalence Index = B/A = NaN

Hydrophytic Vegetation Indicators:
 1 - Rapid Test for Hydrophytic Vegetation
 2 - Dominance Test is >50%
 3 - Prevalence Index is ≤3.0¹
 4 - Morphological Adaptations¹ (Provide supporting data in Remarks or on a separate sheet)
 Problematic Hydrophytic Vegetation¹ (Explain)

¹Indicators of hydric soil and wetland hydrology must be present, unless disturbed or problematic.

Hydrophytic Vegetation Present? Yes No

Remarks: _____

SOIL

Sampling Point: 20b

Profile Description: (Describe to the depth needed to document the indicator or confirm the absence of indicators.)

Depth (inches)	Matrix		Redox Features				Texture	Remarks
	Color (moist)	%	Color (moist)	%	Type ¹	Loc ²		
0-15	10 YR 3/1	100					L	

¹Type: C=Concentration, D=Depletion, RM=Reduced Matrix, CS=Covered or Coated Sand Grains. ²Location: PL=Pore Lining, M=Matrix.

Hydric Soil Indicators: (Applicable to all LRRs, unless otherwise noted.)

- | | |
|--|--|
| <input type="checkbox"/> Histosol (A1) | <input type="checkbox"/> Sandy Gleyed Matrix (S4) |
| <input type="checkbox"/> Histic Epipedon (A2) | <input type="checkbox"/> Sandy Redox (S5) |
| <input type="checkbox"/> Black Histic (A3) | <input type="checkbox"/> Stripped Matrix (S6) |
| <input type="checkbox"/> Hydrogen Sulfide (A4) | <input type="checkbox"/> Loamy Mucky Mineral (F1) |
| <input type="checkbox"/> Stratified Layers (A5) (LRR F) | <input type="checkbox"/> Loamy Gleyed Matrix (F2) |
| <input type="checkbox"/> 1 cm Muck (A9) (LRR F, G, H) | <input type="checkbox"/> Depleted Matrix (F3) |
| <input type="checkbox"/> Depleted Below Dark Surface (A11) | <input type="checkbox"/> Redox Dark Surface (F6) |
| <input type="checkbox"/> Thick Dark Surface (A12) | <input type="checkbox"/> Depleted Dark Surface (F7) |
| <input type="checkbox"/> Sandy Mucky Mineral (S1) | <input type="checkbox"/> Redox Depressions (F8) |
| <input type="checkbox"/> 2.5 cm Mucky Peat or Peat (S2) (LRR G, H) | <input type="checkbox"/> High Plains Depressions (F16) |
| <input type="checkbox"/> 5 cm Mucky Peat or Peat (S3) (LRR F) | |
- (MLRA 72 & 73 of LRR H)**

Indicators for Problematic Hydric Soils³:

- 1 cm Muck (A9) (LRR I, J)
- Coast Prairie Redox (A16) (LRR F, G, H)
- Dark Surface (S7) (LRR G)
- High Plains Depressions (F16)
- (LRR H outside of MLRA 72 & 73)**
- Reduced Vertic (F18)
- Red Parent Material (TF2)
- Very Shallow Dark Surface (TF12)
- Other (Explain in Remarks)

³Indicators of hydrophytic vegetation and wetland hydrology must be present, unless disturbed or problematic.

Restrictive Layer (if present):

Type: _____
Depth (inches): _____

Hydric Soil Present? Yes No

Remarks:

HYDROLOGY

Wetland Hydrology Indicators:

Primary Indicators (minimum of one required; check all that apply)

- | | |
|--|---|
| <input type="checkbox"/> Surface Water (A1) | <input type="checkbox"/> Salt Crust (B11) |
| <input type="checkbox"/> High Water Table (A2) | <input type="checkbox"/> Aquatic Invertebrates (B13) |
| <input type="checkbox"/> Saturation (A3) | <input type="checkbox"/> Hydrogen Sulfide Odor (C1) |
| <input type="checkbox"/> Water Marks (B1) | <input type="checkbox"/> Dry-Season Water Table (C2) |
| <input type="checkbox"/> Sediment Deposits (B2) | <input type="checkbox"/> Oxidized Rhizospheres on Living Roots (C3) |
| <input type="checkbox"/> Drift Deposits (B3) | (where not tilled) |
| <input type="checkbox"/> Algal Mat or Crust (B4) | <input type="checkbox"/> Presence of Reduced Iron (C4) |
| <input type="checkbox"/> Iron Deposits (B5) | <input type="checkbox"/> Thin Muck Surface (C7) |
| <input type="checkbox"/> Inundation Visible on Aerial Imagery (B7) | <input type="checkbox"/> Other (Explain in Remarks) |
| <input type="checkbox"/> Water-Stained Leaves (B9) | |

Secondary Indicators (minimum of two required)

- Surface Soil Cracks (B6)
- Sparsely Vegetated Concave Surface (B8)
- Drainage Patterns (B10)
- Oxidized Rhizospheres on Living Roots (C3)
- (where tilled)**
- Crayfish Burrows (C8)
- Saturation Visible on Aerial Imagery (C9)
- Geomorphic Position (D2)
- FAC-Neutral Test (D5)
- Frost-Heave Hummocks (D7) (LRR F)

Field Observations:

Surface Water Present? Yes No Depth (inches): _____
 Water Table Present? Yes No Depth (inches): _____
 Saturation Present? Yes No Depth (inches): _____
 (includes capillary fringe)

Wetland Hydrology Present? Yes No

Describe Recorded Data (stream gauge, monitoring well, aerial photos, previous inspections), if available:

Remarks:

WETLAND DETERMINATION DATA FORM – Great Plains Region

Project/Site: Rolette Wind Farm Development City/County: Rolette County Sampling Date: 6/23/14
 Applicant/Owner: Rolette Power Development, LLC State: ND Sampling Point: 21a
 Investigator(s): T. Fricke, M. Huffington Section, Township, Range: Sec 17, T159N, R71W
 Landform (hillslope, terrace, etc.): Drainage Local relief (concave, convex, none): Concave Slope (%): 5
 Subregion (LRR): F Lat: 48.602846 °N Long: -99.846748 °W Datum: NAD 83
 Soil Map Unit Name: _____ NWI classification: PEMA

Are climatic / hydrologic conditions on the site typical for this time of year? Yes No (If no, explain in Remarks.)
 Are Vegetation , Soil , or Hydrology significantly disturbed? Are "Normal Circumstances" present? Yes No
 Are Vegetation , Soil , or Hydrology naturally problematic? (If needed, explain any answers in Remarks.)

SUMMARY OF FINDINGS – Attach site map showing sampling point locations, transects, important features, etc.

Hydrophytic Vegetation Present? Yes <input checked="" type="checkbox"/> No <input type="checkbox"/> Hydric Soil Present? Yes <input checked="" type="checkbox"/> No <input type="checkbox"/> Wetland Hydrology Present? Yes <input checked="" type="checkbox"/> No <input type="checkbox"/>	Is the Sampled Area within a Wetland? Yes <input checked="" type="checkbox"/> No <input type="checkbox"/>
Remarks: The wetland sample point was in a road ditch.	

VEGETATION – Use scientific names of plants.

Tree Stratum (Plot size: _____)	Absolute % Cover	Dominant Species?	Indicator Status	
1. _____	_____	_____	_____	
2. _____	_____	_____	_____	
3. _____	_____	_____	_____	
4. _____	_____	_____	_____	
0 = Total Cover				
Sapling/Shrub Stratum (Plot size: _____)				
1. _____	_____	_____	_____	
2. _____	_____	_____	_____	
3. _____	_____	_____	_____	
4. _____	_____	_____	_____	
5. _____	_____	_____	_____	
0 = Total Cover				
Herb Stratum (Plot size: <u>5 feet</u>)				
1. <u>Typha spp.</u>	<u>95</u>	<u>Yes</u>	<u>OBL</u>	
2. <u>Persicaria amphibia</u>	<u>5</u>	<u>No</u>	<u>OBL</u>	
3. _____	_____	_____	_____	
4. _____	_____	_____	_____	
5. _____	_____	_____	_____	
6. _____	_____	_____	_____	
7. _____	_____	_____	_____	
8. _____	_____	_____	_____	
9. _____	_____	_____	_____	
10. _____	_____	_____	_____	
100 = Total Cover				
Woody Vine Stratum (Plot size: _____)				
1. _____	_____	_____	_____	
2. _____	_____	_____	_____	
0 = Total Cover				
% Bare Ground in Herb Stratum <u>0</u>				Dominance Test worksheet: Number of Dominant Species That Are OBL, FACW, or FAC (excluding FAC-): _____ (A) Total Number of Dominant Species Across All Strata: _____ (B) Percent of Dominant Species That Are OBL, FACW, or FAC: _____ (A/B)
Remarks:				Prevalence Index worksheet: Total % Cover of: _____ Multiply by: _____ OBL species _____ x 1 = <u>0</u> FACW species _____ x 2 = <u>0</u> FAC species _____ x 3 = <u>0</u> FACU species _____ x 4 = <u>0</u> UPL species _____ x 5 = <u>0</u> Column Totals: <u>0</u> (A) <u>0</u> (B) Prevalence Index = B/A = <u>NaN</u>
Remarks:				Hydrophytic Vegetation Indicators: <input checked="" type="checkbox"/> 1 - Rapid Test for Hydrophytic Vegetation <input type="checkbox"/> 2 - Dominance Test is >50% <input type="checkbox"/> 3 - Prevalence Index is ≤3.0 ¹ <input type="checkbox"/> 4 - Morphological Adaptations ¹ (Provide supporting data in Remarks or on a separate sheet) <input type="checkbox"/> Problematic Hydrophytic Vegetation ¹ (Explain)
Remarks:				Hydrophytic Vegetation Present? Yes <input checked="" type="checkbox"/> No <input type="checkbox"/>

SOIL

Sampling Point: 21a

Profile Description: (Describe to the depth needed to document the indicator or confirm the absence of indicators.)

Depth (inches)	Matrix		Redox Features				Texture	Remarks
	Color (moist)	%	Color (moist)	%	Type ¹	Loc ²		
0-14	10 YR 2/1	100					clay loam	
14-20	10 YR 5/2	90	10 YR 4/6	10	C	M	sandy loam	

¹Type: C=Concentration, D=Depletion, RM=Reduced Matrix, CS=Covered or Coated Sand Grains. ²Location: PL=Pore Lining, M=Matrix.

Hydric Soil Indicators: (Applicable to all LRRs, unless otherwise noted.)

- | | |
|--|--|
| <input type="checkbox"/> Histosol (A1) | <input type="checkbox"/> Sandy Gleyed Matrix (S4) |
| <input type="checkbox"/> Histic Epipedon (A2) | <input type="checkbox"/> Sandy Redox (S5) |
| <input type="checkbox"/> Black Histic (A3) | <input type="checkbox"/> Stripped Matrix (S6) |
| <input type="checkbox"/> Hydrogen Sulfide (A4) | <input type="checkbox"/> Loamy Mucky Mineral (F1) |
| <input type="checkbox"/> Stratified Layers (A5) (LRR F) | <input type="checkbox"/> Loamy Gleyed Matrix (F2) |
| <input type="checkbox"/> 1 cm Muck (A9) (LRR F, G, H) | <input type="checkbox"/> Depleted Matrix (F3) |
| <input type="checkbox"/> Depleted Below Dark Surface (A11) | <input type="checkbox"/> Redox Dark Surface (F6) |
| <input checked="" type="checkbox"/> Thick Dark Surface (A12) | <input type="checkbox"/> Depleted Dark Surface (F7) |
| <input type="checkbox"/> Sandy Mucky Mineral (S1) | <input type="checkbox"/> Redox Depressions (F8) |
| <input type="checkbox"/> 2.5 cm Mucky Peat or Peat (S2) (LRR G, H) | <input type="checkbox"/> High Plains Depressions (F16) |
| <input type="checkbox"/> 5 cm Mucky Peat or Peat (S3) (LRR F) | |
- (MLRA 72 & 73 of LRR H)**

Indicators for Problematic Hydric Soils³:

- 1 cm Muck (A9) (LRR I, J)
- Coast Prairie Redox (A16) (LRR F, G, H)
- Dark Surface (S7) (LRR G)
- High Plains Depressions (F16) (LRR H outside of MLRA 72 & 73)
- Reduced Vertic (F18)
- Red Parent Material (TF2)
- Very Shallow Dark Surface (TF12)
- Other (Explain in Remarks)

³Indicators of hydrophytic vegetation and wetland hydrology must be present, unless disturbed or problematic.

Restrictive Layer (if present):

Type: _____
Depth (inches): _____

Hydric Soil Present? Yes No

Remarks:

HYDROLOGY

Wetland Hydrology Indicators:

Primary Indicators (minimum of one required; check all that apply)

- | | |
|--|--|
| <input type="checkbox"/> Surface Water (A1) | <input type="checkbox"/> Salt Crust (B11) |
| <input checked="" type="checkbox"/> High Water Table (A2) | <input type="checkbox"/> Aquatic Invertebrates (B13) |
| <input checked="" type="checkbox"/> Saturation (A3) | <input type="checkbox"/> Hydrogen Sulfide Odor (C1) |
| <input type="checkbox"/> Water Marks (B1) | <input type="checkbox"/> Dry-Season Water Table (C2) |
| <input type="checkbox"/> Sediment Deposits (B2) | <input type="checkbox"/> Oxidized Rhizospheres on Living Roots (C3) (where tilled) |
| <input type="checkbox"/> Drift Deposits (B3) | <input type="checkbox"/> Crayfish Burrows (C8) |
| <input type="checkbox"/> Algal Mat or Crust (B4) | <input type="checkbox"/> Saturation Visible on Aerial Imagery (C9) |
| <input type="checkbox"/> Iron Deposits (B5) | <input type="checkbox"/> Geomorphic Position (D2) |
| <input type="checkbox"/> Inundation Visible on Aerial Imagery (B7) | <input checked="" type="checkbox"/> FAC-Neutral Test (D5) |
| <input type="checkbox"/> Water-Stained Leaves (B9) | <input type="checkbox"/> Frost-Heave Hummocks (D7) (LRR F) |
| | <input type="checkbox"/> Presence of Reduced Iron (C4) |
| | <input type="checkbox"/> Thin Muck Surface (C7) |
| | <input type="checkbox"/> Other (Explain in Remarks) |

Secondary Indicators (minimum of two required)

- Surface Soil Cracks (B6)
- Sparsely Vegetated Concave Surface (B8)
- Drainage Patterns (B10)
- Oxidized Rhizospheres on Living Roots (C3) (where tilled)
- Crayfish Burrows (C8)
- Saturation Visible on Aerial Imagery (C9)
- Geomorphic Position (D2)
- FAC-Neutral Test (D5)
- Frost-Heave Hummocks (D7) (LRR F)

Field Observations:

Surface Water Present? Yes No Depth (inches): _____
 Water Table Present? Yes No Depth (inches): 11
 Saturation Present? (includes capillary fringe) Yes No Depth (inches): 8

Wetland Hydrology Present? Yes No

Describe Recorded Data (stream gauge, monitoring well, aerial photos, previous inspections), if available:

Remarks:

WETLAND DETERMINATION DATA FORM – Great Plains Region

Project/Site: Rolette Wind Farm Development City/County: Rolette County Sampling Date: 6/23/14
 Applicant/Owner: Rolette Power Development, LLC State: ND Sampling Point: 21b
 Investigator(s): T. Fricke, M. Huffington Section, Township, Range: Sec. 17, T159N, R71W
 Landform (hillslope, terrace, etc.): Ditchslope Local relief (concave, convex, none): Convex Slope (%): 40
 Subregion (LRR): F Lat: 48.602891 °N Long: -99.846676 °W Datum: NAD 83
 Soil Map Unit Name: _____ NWI classification: --

Are climatic / hydrologic conditions on the site typical for this time of year? Yes No (If no, explain in Remarks.)
 Are Vegetation , Soil , or Hydrology significantly disturbed? Are "Normal Circumstances" present? Yes No
 Are Vegetation , Soil , or Hydrology naturally problematic? (If needed, explain any answers in Remarks.)

SUMMARY OF FINDINGS – Attach site map showing sampling point locations, transects, important features, etc.

Hydrophytic Vegetation Present? Yes <input type="checkbox"/> No <input checked="" type="checkbox"/> Hydric Soil Present? Yes <input type="checkbox"/> No <input checked="" type="checkbox"/> Wetland Hydrology Present? Yes <input type="checkbox"/> No <input checked="" type="checkbox"/>	Is the Sampled Area within a Wetland? Yes <input type="checkbox"/> No <input checked="" type="checkbox"/>
Remarks: _____	

VEGETATION – Use scientific names of plants.

Tree Stratum (Plot size: _____)	Absolute % Cover	Dominant Species?	Indicator Status	
1. _____				
2. _____				
3. _____				
4. _____				
0 = Total Cover				
Sapling/Shrub Stratum (Plot size: _____)				
1. _____				
2. _____				
3. _____				
4. _____				
5. _____				
0 = Total Cover				
Herb Stratum (Plot size: <u>5 feet</u>)				
1. <u>Bromus inermis</u>	<u>60</u>	<u>Yes</u>	<u>UPL</u>	
2. <u>Thlaspi arvense</u>	<u>20</u>	<u>Yes</u>	<u>FACU</u>	
3. <u>Melilotus officinalis</u>	<u>20</u>	<u>Yes</u>	<u>FACU</u>	
4. _____				
5. _____				
6. _____				
7. _____				
8. _____				
9. _____				
10. _____				
100 = Total Cover				
Woody Vine Stratum (Plot size: _____)				
1. _____				
2. _____				
0 = Total Cover				
% Bare Ground in Herb Stratum <u>0</u>				

Dominance Test worksheet:
 Number of Dominant Species That Are OBL, FACW, or FAC (excluding FAC-): _____ (A)
 Total Number of Dominant Species Across All Strata: _____ (B)
 Percent of Dominant Species That Are OBL, FACW, or FAC: _____ (A/B)

Prevalence Index worksheet:
 Total % Cover of: _____ Multiply by: _____
 OBL species _____ x 1 = 0
 FACW species _____ x 2 = 0
 FAC species _____ x 3 = 0
 FACU species _____ x 4 = 0
 UPL species _____ x 5 = 0
 Column Totals: 0 (A) 0 (B)
 Prevalence Index = B/A = NaN

Hydrophytic Vegetation Indicators:
 1 - Rapid Test for Hydrophytic Vegetation
 2 - Dominance Test is >50%
 3 - Prevalence Index is ≤3.0¹
 4 - Morphological Adaptations¹ (Provide supporting data in Remarks or on a separate sheet)
 Problematic Hydrophytic Vegetation¹ (Explain)

¹Indicators of hydric soil and wetland hydrology must be present, unless disturbed or problematic.

Hydrophytic Vegetation Present? Yes No

Remarks: _____

SOIL

Sampling Point: 21b

Profile Description: (Describe to the depth needed to document the indicator or confirm the absence of indicators.)

Depth (inches)	Matrix		Redox Features				Texture	Remarks
	Color (moist)	%	Color (moist)	%	Type ¹	Loc ²		
0-16	10 YR 3/2	100					loam	
16-20	10 YR 3/1	100					sandy loam	

¹Type: C=Concentration, D=Depletion, RM=Reduced Matrix, CS=Covered or Coated Sand Grains. ²Location: PL=Pore Lining, M=Matrix.

Hydric Soil Indicators: (Applicable to all LRRs, unless otherwise noted.)

- | | |
|--|--|
| <input type="checkbox"/> Histosol (A1) | <input type="checkbox"/> Sandy Gleyed Matrix (S4) |
| <input type="checkbox"/> Histic Epipedon (A2) | <input type="checkbox"/> Sandy Redox (S5) |
| <input type="checkbox"/> Black Histic (A3) | <input type="checkbox"/> Stripped Matrix (S6) |
| <input type="checkbox"/> Hydrogen Sulfide (A4) | <input type="checkbox"/> Loamy Mucky Mineral (F1) |
| <input type="checkbox"/> Stratified Layers (A5) (LRR F) | <input type="checkbox"/> Loamy Gleyed Matrix (F2) |
| <input type="checkbox"/> 1 cm Muck (A9) (LRR F, G, H) | <input type="checkbox"/> Depleted Matrix (F3) |
| <input type="checkbox"/> Depleted Below Dark Surface (A11) | <input type="checkbox"/> Redox Dark Surface (F6) |
| <input type="checkbox"/> Thick Dark Surface (A12) | <input type="checkbox"/> Depleted Dark Surface (F7) |
| <input type="checkbox"/> Sandy Mucky Mineral (S1) | <input type="checkbox"/> Redox Depressions (F8) |
| <input type="checkbox"/> 2.5 cm Mucky Peat or Peat (S2) (LRR G, H) | <input type="checkbox"/> High Plains Depressions (F16) |
| <input type="checkbox"/> 5 cm Mucky Peat or Peat (S3) (LRR F) | |
- (MLRA 72 & 73 of LRR H)**

Indicators for Problematic Hydric Soils³:

- 1 cm Muck (A9) (LRR I, J)
- Coast Prairie Redox (A16) (LRR F, G, H)
- Dark Surface (S7) (LRR G)
- High Plains Depressions (F16)
- (LRR H outside of MLRA 72 & 73)**
- Reduced Vertic (F18)
- Red Parent Material (TF2)
- Very Shallow Dark Surface (TF12)
- Other (Explain in Remarks)

³Indicators of hydrophytic vegetation and wetland hydrology must be present, unless disturbed or problematic.

Restrictive Layer (if present):

Type: _____
Depth (inches): _____

Hydric Soil Present? Yes No

Remarks:

HYDROLOGY

Wetland Hydrology Indicators:

Primary Indicators (minimum of one required; check all that apply)

- | | |
|--|---|
| <input type="checkbox"/> Surface Water (A1) | <input type="checkbox"/> Salt Crust (B11) |
| <input type="checkbox"/> High Water Table (A2) | <input type="checkbox"/> Aquatic Invertebrates (B13) |
| <input type="checkbox"/> Saturation (A3) | <input type="checkbox"/> Hydrogen Sulfide Odor (C1) |
| <input type="checkbox"/> Water Marks (B1) | <input type="checkbox"/> Dry-Season Water Table (C2) |
| <input type="checkbox"/> Sediment Deposits (B2) | <input type="checkbox"/> Oxidized Rhizospheres on Living Roots (C3) |
| <input type="checkbox"/> Drift Deposits (B3) | (where not tilled) |
| <input type="checkbox"/> Algal Mat or Crust (B4) | <input type="checkbox"/> Presence of Reduced Iron (C4) |
| <input type="checkbox"/> Iron Deposits (B5) | <input type="checkbox"/> Thin Muck Surface (C7) |
| <input type="checkbox"/> Inundation Visible on Aerial Imagery (B7) | <input type="checkbox"/> Other (Explain in Remarks) |
| <input type="checkbox"/> Water-Stained Leaves (B9) | |

Secondary Indicators (minimum of two required)

- Surface Soil Cracks (B6)
- Sparsely Vegetated Concave Surface (B8)
- Drainage Patterns (B10)
- Oxidized Rhizospheres on Living Roots (C3)
- (where tilled)**
- Crayfish Burrows (C8)
- Saturation Visible on Aerial Imagery (C9)
- Geomorphic Position (D2)
- FAC-Neutral Test (D5)
- Frost-Heave Hummocks (D7) (LRR F)

Field Observations:

Surface Water Present? Yes No Depth (inches): _____
 Water Table Present? Yes No Depth (inches): _____
 Saturation Present? Yes No Depth (inches): _____
 (includes capillary fringe)

Wetland Hydrology Present? Yes No

Describe Recorded Data (stream gauge, monitoring well, aerial photos, previous inspections), if available:

Remarks:

WETLAND DETERMINATION DATA FORM – Great Plains Region

Project/Site: Rolette Wind Farm Development City/County: Rolette County Sampling Date: 6/23/14
 Applicant/Owner: Rolette Power Development, LLC State: ND Sampling Point: 22a
 Investigator(s): T. Fricke, M. Huffington Section, Township, Range: Sec. 17, T159N, R71W
 Landform (hillslope, terrace, etc.): Basin Local relief (concave, convex, none): Concave Slope (%): 2
 Subregion (LRR): F Lat: 48.593158 °N Long: -99.861607 °W Datum: NAD 83
 Soil Map Unit Name: _____ NWI classification: PEMB

Are climatic / hydrologic conditions on the site typical for this time of year? Yes No (If no, explain in Remarks.)
 Are Vegetation , Soil , or Hydrology significantly disturbed? Are "Normal Circumstances" present? Yes No
 Are Vegetation , Soil , or Hydrology naturally problematic? (If needed, explain any answers in Remarks.)

SUMMARY OF FINDINGS – Attach site map showing sampling point locations, transects, important features, etc.

Hydrophytic Vegetation Present? Yes <input checked="" type="checkbox"/> No <input type="checkbox"/> Hydric Soil Present? Yes <input checked="" type="checkbox"/> No <input type="checkbox"/> Wetland Hydrology Present? Yes <input checked="" type="checkbox"/> No <input type="checkbox"/>	Is the Sampled Area within a Wetland? Yes <input checked="" type="checkbox"/> No <input type="checkbox"/>
Remarks: _____	

VEGETATION – Use scientific names of plants.

Tree Stratum (Plot size: _____)	Absolute % Cover	Dominant Species?	Indicator Status	Dominance Test worksheet:
1. _____	_____	_____	_____	Number of Dominant Species That Are OBL, FACW, or FAC (excluding FAC-): _____ (A) Total Number of Dominant Species Across All Strata: _____ (B) Percent of Dominant Species That Are OBL, FACW, or FAC: _____ (A/B)
2. _____	_____	_____	_____	
3. _____	_____	_____	_____	
4. _____	_____	_____	_____	
0 = Total Cover				Prevalence Index worksheet: Total % Cover of: _____ Multiply by: _____ OBL species _____ x 1 = 0 FACW species _____ x 2 = 0 FAC species _____ x 3 = 0 FACU species _____ x 4 = 0 UPL species _____ x 5 = 0 Column Totals: 0 (A) 0 (B) Prevalence Index = B/A = NaN
Sapling/Shrub Stratum (Plot size: _____)				
1. _____	_____	_____	_____	
2. _____	_____	_____	_____	
3. _____	_____	_____	_____	
0 = Total Cover				
Herb Stratum (Plot size: 5 feet)				
1. <u>Eleocharis palustris</u>	70	Y	OBL	
2. <u>Poa palustris</u>	30	Y	FACW	
3. _____	_____	_____	_____	
4. _____	_____	_____	_____	
5. _____	_____	_____	_____	
6. _____	_____	_____	_____	
7. _____	_____	_____	_____	
8. _____	_____	_____	_____	
9. _____	_____	_____	_____	
10. _____	_____	_____	_____	
100 = Total Cover				
Woody Vine Stratum (Plot size: _____)				
1. _____	_____	_____	_____	
2. _____	_____	_____	_____	
0 = Total Cover				
% Bare Ground in Herb Stratum <u>0</u>				
Remarks: _____				

SOIL

Sampling Point: 22a

Profile Description: (Describe to the depth needed to document the indicator or confirm the absence of indicators.)

Depth (inches)	Matrix		Redox Features				Texture	Remarks
	Color (moist)	%	Color (moist)	%	Type ¹	Loc ²		
0-12	10 YR 2/1	100					clay loam	
12-18	10 YR 5/1	100					clay	

¹Type: C=Concentration, D=Depletion, RM=Reduced Matrix, CS=Covered or Coated Sand Grains. ²Location: PL=Pore Lining, M=Matrix.

Hydric Soil Indicators: (Applicable to all LRRs, unless otherwise noted.)

- | | |
|--|--|
| <input type="checkbox"/> Histosol (A1) | <input type="checkbox"/> Sandy Gleyed Matrix (S4) |
| <input type="checkbox"/> Histic Epipedon (A2) | <input type="checkbox"/> Sandy Redox (S5) |
| <input type="checkbox"/> Black Histic (A3) | <input type="checkbox"/> Stripped Matrix (S6) |
| <input type="checkbox"/> Hydrogen Sulfide (A4) | <input type="checkbox"/> Loamy Mucky Mineral (F1) |
| <input type="checkbox"/> Stratified Layers (A5) (LRR F) | <input type="checkbox"/> Loamy Gleyed Matrix (F2) |
| <input type="checkbox"/> 1 cm Muck (A9) (LRR F, G, H) | <input type="checkbox"/> Depleted Matrix (F3) |
| <input type="checkbox"/> Depleted Below Dark Surface (A11) | <input type="checkbox"/> Redox Dark Surface (F6) |
| <input checked="" type="checkbox"/> Thick Dark Surface (A12) | <input type="checkbox"/> Depleted Dark Surface (F7) |
| <input type="checkbox"/> Sandy Mucky Mineral (S1) | <input type="checkbox"/> Redox Depressions (F8) |
| <input type="checkbox"/> 2.5 cm Mucky Peat or Peat (S2) (LRR G, H) | <input type="checkbox"/> High Plains Depressions (F16) |
| <input type="checkbox"/> 5 cm Mucky Peat or Peat (S3) (LRR F) | |
- (MLRA 72 & 73 of LRR H)**

Indicators for Problematic Hydric Soils³:

- 1 cm Muck (A9) (LRR I, J)
- Coast Prairie Redox (A16) (LRR F, G, H)
- Dark Surface (S7) (LRR G)
- High Plains Depressions (F16)
- (LRR H outside of MLRA 72 & 73)**
- Reduced Vertic (F18)
- Red Parent Material (TF2)
- Very Shallow Dark Surface (TF12)
- Other (Explain in Remarks)

³Indicators of hydrophytic vegetation and wetland hydrology must be present, unless disturbed or problematic.

Restrictive Layer (if present):

Type: _____
Depth (inches): _____

Hydric Soil Present? Yes No

Remarks:

HYDROLOGY

Wetland Hydrology Indicators:

Primary Indicators (minimum of one required; check all that apply)

- | | |
|--|---|
| <input type="checkbox"/> Surface Water (A1) | <input type="checkbox"/> Salt Crust (B11) |
| <input type="checkbox"/> High Water Table (A2) | <input type="checkbox"/> Aquatic Invertebrates (B13) |
| <input checked="" type="checkbox"/> Saturation (A3) | <input type="checkbox"/> Hydrogen Sulfide Odor (C1) |
| <input type="checkbox"/> Water Marks (B1) | <input type="checkbox"/> Dry-Season Water Table (C2) |
| <input type="checkbox"/> Sediment Deposits (B2) | <input type="checkbox"/> Oxidized Rhizospheres on Living Roots (C3) |
| <input type="checkbox"/> Drift Deposits (B3) | (where not tilled) |
| <input type="checkbox"/> Algal Mat or Crust (B4) | <input type="checkbox"/> Presence of Reduced Iron (C4) |
| <input type="checkbox"/> Iron Deposits (B5) | <input type="checkbox"/> Thin Muck Surface (C7) |
| <input type="checkbox"/> Inundation Visible on Aerial Imagery (B7) | <input type="checkbox"/> Other (Explain in Remarks) |
| <input type="checkbox"/> Water-Stained Leaves (B9) | |

Secondary Indicators (minimum of two required)

- Surface Soil Cracks (B6)
- Sparsely Vegetated Concave Surface (B8)
- Drainage Patterns (B10)
- Oxidized Rhizospheres on Living Roots (C3)
- (where tilled)**
- Crayfish Burrows (C8)
- Saturation Visible on Aerial Imagery (C9)
- Geomorphic Position (D2)
- FAC-Neutral Test (D5)
- Frost-Heave Hummocks (D7) (LRR F)

Field Observations:

Surface Water Present? Yes No Depth (inches): _____
 Water Table Present? Yes No Depth (inches): 14
 Saturation Present? (includes capillary fringe) Yes No Depth (inches): 12

Wetland Hydrology Present? Yes No

Describe Recorded Data (stream gauge, monitoring well, aerial photos, previous inspections), if available:

Remarks:

WETLAND DETERMINATION DATA FORM – Great Plains Region

Project/Site: Rolette Wind Farm Development City/County: Rolette County Sampling Date: 6/23/14
 Applicant/Owner: Rolette Power Development, LLC State: ND Sampling Point: 22b
 Investigator(s): T. Fricke, M. Huffington Section, Township, Range: Sec. 17, T159N, R71W
 Landform (hillslope, terrace, etc.): Hillslope Local relief (concave, convex, none): Convex Slope (%): 15
 Subregion (LRR): F Lat: 48.593293 °N Long: -99.861474 °W Datum: NAD 83
 Soil Map Unit Name: _____ NWI classification: --

Are climatic / hydrologic conditions on the site typical for this time of year? Yes No (If no, explain in Remarks.)
 Are Vegetation , Soil , or Hydrology significantly disturbed? Are "Normal Circumstances" present? Yes No
 Are Vegetation , Soil , or Hydrology naturally problematic? (If needed, explain any answers in Remarks.)

SUMMARY OF FINDINGS – Attach site map showing sampling point locations, transects, important features, etc.

Hydrophytic Vegetation Present? Yes <input type="checkbox"/> No <input checked="" type="checkbox"/> Hydric Soil Present? Yes <input type="checkbox"/> No <input checked="" type="checkbox"/> Wetland Hydrology Present? Yes <input type="checkbox"/> No <input checked="" type="checkbox"/>	Is the Sampled Area within a Wetland? Yes <input type="checkbox"/> No <input checked="" type="checkbox"/>
Remarks: _____	

VEGETATION – Use scientific names of plants.

Tree Stratum (Plot size: _____)	Absolute % Cover	Dominant Species?	Indicator Status	
1. _____				
2. _____				
3. _____				
4. _____				
0 = Total Cover				
Sapling/Shrub Stratum (Plot size: _____)				
1. _____				
2. _____				
3. _____				
4. _____				
5. _____				
0 = Total Cover				
Herb Stratum (Plot size: <u>5 feet</u>)				
1. <u>Poa pratensis</u>	<u>40</u>	<u>Yes</u>	<u>FACU</u>	
2. <u>Bromus inermis</u>	<u>40</u>	<u>Yes</u>	<u>UPL</u>	
3. <u>Cirsium vulgare</u>	<u>20</u>	<u>Yes</u>	<u>UPL</u>	
4. _____				
5. _____				
6. _____				
7. _____				
8. _____				
9. _____				
10. _____				
100 = Total Cover				
Woody Vine Stratum (Plot size: _____)				
1. _____				
2. _____				
0 = Total Cover				
% Bare Ground in Herb Stratum <u>0</u>				Dominance Test worksheet: Number of Dominant Species That Are OBL, FACW, or FAC (excluding FAC-): _____ (A) Total Number of Dominant Species Across All Strata: _____ (B) Percent of Dominant Species That Are OBL, FACW, or FAC: _____ (A/B)
Prevalence Index worksheet: Total % Cover of: _____ Multiply by: _____ OBL species _____ x 1 = <u>0</u> FACW species _____ x 2 = <u>0</u> FAC species _____ x 3 = <u>0</u> FACU species _____ x 4 = <u>0</u> UPL species _____ x 5 = <u>0</u> Column Totals: <u>0</u> (A) <u>0</u> (B)				Prevalence Index = B/A = <u>NaN</u>
Hydrophytic Vegetation Indicators: <input type="checkbox"/> 1 - Rapid Test for Hydrophytic Vegetation <input type="checkbox"/> 2 - Dominance Test is >50% <input type="checkbox"/> 3 - Prevalence Index is ≤3.0 ¹ <input type="checkbox"/> 4 - Morphological Adaptations ¹ (Provide supporting data in Remarks or on a separate sheet) <input type="checkbox"/> Problematic Hydrophytic Vegetation ¹ (Explain)				Hydrophytic Vegetation Present? Yes <input type="checkbox"/> No <input checked="" type="checkbox"/>
Remarks: _____				

SOIL

Sampling Point: 22b

Profile Description: (Describe to the depth needed to document the indicator or confirm the absence of indicators.)

Depth (inches)	Matrix		Redox Features				Texture	Remarks
	Color (moist)	%	Color (moist)	%	Type ¹	Loc ²		
0-20	10 YR 2/1	100					clay loam	
20-25	10 YR 3/2	100					sandy loam	

¹Type: C=Concentration, D=Depletion, RM=Reduced Matrix, CS=Covered or Coated Sand Grains. ²Location: PL=Pore Lining, M=Matrix.

Hydric Soil Indicators: (Applicable to all LRRs, unless otherwise noted.)

- | | |
|--|--|
| <input type="checkbox"/> Histosol (A1) | <input type="checkbox"/> Sandy Gleyed Matrix (S4) |
| <input type="checkbox"/> Histic Epipedon (A2) | <input type="checkbox"/> Sandy Redox (S5) |
| <input type="checkbox"/> Black Histic (A3) | <input type="checkbox"/> Stripped Matrix (S6) |
| <input type="checkbox"/> Hydrogen Sulfide (A4) | <input type="checkbox"/> Loamy Mucky Mineral (F1) |
| <input type="checkbox"/> Stratified Layers (A5) (LRR F) | <input type="checkbox"/> Loamy Gleyed Matrix (F2) |
| <input type="checkbox"/> 1 cm Muck (A9) (LRR F, G, H) | <input type="checkbox"/> Depleted Matrix (F3) |
| <input type="checkbox"/> Depleted Below Dark Surface (A11) | <input type="checkbox"/> Redox Dark Surface (F6) |
| <input type="checkbox"/> Thick Dark Surface (A12) | <input type="checkbox"/> Depleted Dark Surface (F7) |
| <input type="checkbox"/> Sandy Mucky Mineral (S1) | <input type="checkbox"/> Redox Depressions (F8) |
| <input type="checkbox"/> 2.5 cm Mucky Peat or Peat (S2) (LRR G, H) | <input type="checkbox"/> High Plains Depressions (F16) |
| <input type="checkbox"/> 5 cm Mucky Peat or Peat (S3) (LRR F) | |
- (MLRA 72 & 73 of LRR H)**

Indicators for Problematic Hydric Soils³:

- 1 cm Muck (A9) (LRR I, J)
- Coast Prairie Redox (A16) (LRR F, G, H)
- Dark Surface (S7) (LRR G)
- High Plains Depressions (F16)
- (LRR H outside of MLRA 72 & 73)**
- Reduced Vertic (F18)
- Red Parent Material (TF2)
- Very Shallow Dark Surface (TF12)
- Other (Explain in Remarks)

³Indicators of hydrophytic vegetation and wetland hydrology must be present, unless disturbed or problematic.

Restrictive Layer (if present):

Type: _____
Depth (inches): _____

Hydric Soil Present? Yes No

Remarks:

HYDROLOGY

Wetland Hydrology Indicators:

Primary Indicators (minimum of one required; check all that apply)

- | | |
|--|---|
| <input type="checkbox"/> Surface Water (A1) | <input type="checkbox"/> Salt Crust (B11) |
| <input type="checkbox"/> High Water Table (A2) | <input type="checkbox"/> Aquatic Invertebrates (B13) |
| <input type="checkbox"/> Saturation (A3) | <input type="checkbox"/> Hydrogen Sulfide Odor (C1) |
| <input type="checkbox"/> Water Marks (B1) | <input type="checkbox"/> Dry-Season Water Table (C2) |
| <input type="checkbox"/> Sediment Deposits (B2) | <input type="checkbox"/> Oxidized Rhizospheres on Living Roots (C3) |
| <input type="checkbox"/> Drift Deposits (B3) | (where not tilled) |
| <input type="checkbox"/> Algal Mat or Crust (B4) | <input type="checkbox"/> Presence of Reduced Iron (C4) |
| <input type="checkbox"/> Iron Deposits (B5) | <input type="checkbox"/> Thin Muck Surface (C7) |
| <input type="checkbox"/> Inundation Visible on Aerial Imagery (B7) | <input type="checkbox"/> Other (Explain in Remarks) |
| <input type="checkbox"/> Water-Stained Leaves (B9) | |

Secondary Indicators (minimum of two required)

- Surface Soil Cracks (B6)
- Sparsely Vegetated Concave Surface (B8)
- Drainage Patterns (B10)
- Oxidized Rhizospheres on Living Roots (C3)
- (where tilled)**
- Crayfish Burrows (C8)
- Saturation Visible on Aerial Imagery (C9)
- Geomorphic Position (D2)
- FAC-Neutral Test (D5)
- Frost-Heave Hummocks (D7) (LRR F)

Field Observations:

Surface Water Present? Yes No Depth (inches): _____
 Water Table Present? Yes No Depth (inches): _____
 Saturation Present? Yes No Depth (inches): _____
 (includes capillary fringe)

Wetland Hydrology Present? Yes No

Describe Recorded Data (stream gauge, monitoring well, aerial photos, previous inspections), if available:

Remarks:

WETLAND DETERMINATION DATA FORM – Great Plains Region

Project/Site: Rolette Wind Farm Development City/County: Rolette County Sampling Date: 6/23/14
 Applicant/Owner: Rolette Power Development, LLC State: ND Sampling Point: 23a
 Investigator(s): T. Fricke, M. Huffington Section, Township, Range: Sec. 18, T159N, R71W
 Landform (hillslope, terrace, etc.): Basin Local relief (concave, convex, none): Concave Slope (%): 5
 Subregion (LRR): F Lat: 48.602822 °N Long: -99.868889 °W Datum: NAD 83
 Soil Map Unit Name: _____ NWI classification: PEMA

Are climatic / hydrologic conditions on the site typical for this time of year? Yes No (If no, explain in Remarks.)
 Are Vegetation , Soil , or Hydrology significantly disturbed? Are "Normal Circumstances" present? Yes No
 Are Vegetation , Soil , or Hydrology naturally problematic? (If needed, explain any answers in Remarks.)

SUMMARY OF FINDINGS – Attach site map showing sampling point locations, transects, important features, etc.

Hydrophytic Vegetation Present? Yes <input checked="" type="checkbox"/> No <input type="checkbox"/> Hydric Soil Present? Yes <input checked="" type="checkbox"/> No <input type="checkbox"/> Wetland Hydrology Present? Yes <input checked="" type="checkbox"/> No <input type="checkbox"/>	Is the Sampled Area within a Wetland? Yes <input checked="" type="checkbox"/> No <input type="checkbox"/>
Remarks: _____	

VEGETATION – Use scientific names of plants.

Tree Stratum (Plot size: _____)	Absolute % Cover	Dominant Species?	Indicator Status	
1. _____	_____	_____	_____	
2. _____	_____	_____	_____	
3. _____	_____	_____	_____	
4. _____	_____	_____	_____	
0 = Total Cover				
Sapling/Shrub Stratum (Plot size: _____)				
1. _____	_____	_____	_____	
2. _____	_____	_____	_____	
3. _____	_____	_____	_____	
4. _____	_____	_____	_____	
5. _____	_____	_____	_____	
0 = Total Cover				
Herb Stratum (Plot size: <u>5 feet</u>)				
1. <u>Typha spp.</u>	<u>100</u>	<u>Yes</u>	<u>OBL</u>	
2. _____	_____	_____	_____	
3. _____	_____	_____	_____	
4. _____	_____	_____	_____	
5. _____	_____	_____	_____	
6. _____	_____	_____	_____	
7. _____	_____	_____	_____	
8. _____	_____	_____	_____	
9. _____	_____	_____	_____	
10. _____	_____	_____	_____	
100 = Total Cover				
Woody Vine Stratum (Plot size: _____)				
1. _____	_____	_____	_____	
2. _____	_____	_____	_____	
0 = Total Cover				
% Bare Ground in Herb Stratum <u>0</u>				

Dominance Test worksheet:
 Number of Dominant Species That Are OBL, FACW, or FAC (excluding FAC-): _____ (A)
 Total Number of Dominant Species Across All Strata: _____ (B)
 Percent of Dominant Species That Are OBL, FACW, or FAC: _____ (A/B)

Prevalence Index worksheet:
 Total % Cover of: _____ Multiply by: _____
 OBL species _____ x 1 = 0
 FACW species _____ x 2 = 0
 FAC species _____ x 3 = 0
 FACU species _____ x 4 = 0
 UPL species _____ x 5 = 0
 Column Totals: 0 (A) 0 (B)
 Prevalence Index = B/A = NaN

Hydrophytic Vegetation Indicators:
 1 - Rapid Test for Hydrophytic Vegetation
 2 - Dominance Test is >50%
 3 - Prevalence Index is ≤3.0¹
 4 - Morphological Adaptations¹ (Provide supporting data in Remarks or on a separate sheet)
 Problematic Hydrophytic Vegetation¹ (Explain)

¹Indicators of hydric soil and wetland hydrology must be present, unless disturbed or problematic.

Hydrophytic Vegetation Present? Yes No

Remarks: _____

SOIL

Sampling Point: 23a

Profile Description: (Describe to the depth needed to document the indicator or confirm the absence of indicators.)

Depth (inches)	Matrix		Redox Features				Texture	Remarks
	Color (moist)	%	Color (moist)	%	Type ¹	Loc ²		
0-3	10 YR 2/1	100					sandy loam	
3-10	10 YR 2/1	95	10 YR 4/6	5	C	M	sandy loam	

¹Type: C=Concentration, D=Depletion, RM=Reduced Matrix, CS=Covered or Coated Sand Grains. ²Location: PL=Pore Lining, M=Matrix.

Hydric Soil Indicators: (Applicable to all LRRs, unless otherwise noted.)

- | | |
|--|---|
| <input type="checkbox"/> Histosol (A1) | <input type="checkbox"/> Sandy Gleyed Matrix (S4) |
| <input type="checkbox"/> Histic Epipedon (A2) | <input type="checkbox"/> Sandy Redox (S5) |
| <input type="checkbox"/> Black Histic (A3) | <input type="checkbox"/> Stripped Matrix (S6) |
| <input type="checkbox"/> Hydrogen Sulfide (A4) | <input type="checkbox"/> Loamy Mucky Mineral (F1) |
| <input type="checkbox"/> Stratified Layers (A5) (LRR F) | <input type="checkbox"/> Loamy Gleyed Matrix (F2) |
| <input type="checkbox"/> 1 cm Muck (A9) (LRR F, G, H) | <input type="checkbox"/> Depleted Matrix (F3) |
| <input type="checkbox"/> Depleted Below Dark Surface (A11) | <input checked="" type="checkbox"/> Redox Dark Surface (F6) |
| <input type="checkbox"/> Thick Dark Surface (A12) | <input type="checkbox"/> Depleted Dark Surface (F7) |
| <input type="checkbox"/> Sandy Mucky Mineral (S1) | <input type="checkbox"/> Redox Depressions (F8) |
| <input type="checkbox"/> 2.5 cm Mucky Peat or Peat (S2) (LRR G, H) | <input type="checkbox"/> High Plains Depressions (F16) |
| <input type="checkbox"/> 5 cm Mucky Peat or Peat (S3) (LRR F) | |
- (MLRA 72 & 73 of LRR H)**

Indicators for Problematic Hydric Soils³:

- 1 cm Muck (A9) (LRR I, J)
- Coast Prairie Redox (A16) (LRR F, G, H)
- Dark Surface (S7) (LRR G)
- High Plains Depressions (F16)
- (LRR H outside of MLRA 72 & 73)**
- Reduced Vertic (F18)
- Red Parent Material (TF2)
- Very Shallow Dark Surface (TF12)
- Other (Explain in Remarks)

³Indicators of hydrophytic vegetation and wetland hydrology must be present, unless disturbed or problematic.

Restrictive Layer (if present):

Type: _____
Depth (inches): _____

Hydric Soil Present? Yes No

Remarks:

HYDROLOGY

Wetland Hydrology Indicators:

Primary Indicators (minimum of one required; check all that apply)

- | | |
|---|---|
| <input type="checkbox"/> Surface Water (A1) | <input type="checkbox"/> Salt Crust (B11) |
| <input type="checkbox"/> High Water Table (A2) | <input type="checkbox"/> Aquatic Invertebrates (B13) |
| <input type="checkbox"/> Saturation (A3) | <input type="checkbox"/> Hydrogen Sulfide Odor (C1) |
| <input type="checkbox"/> Water Marks (B1) | <input type="checkbox"/> Dry-Season Water Table (C2) |
| <input type="checkbox"/> Sediment Deposits (B2) | <input type="checkbox"/> Oxidized Rhizospheres on Living Roots (C3) |
| <input type="checkbox"/> Drift Deposits (B3) | (where not tilled) |
| <input type="checkbox"/> Algal Mat or Crust (B4) | <input checked="" type="checkbox"/> Presence of Reduced Iron (C4) |
| <input type="checkbox"/> Iron Deposits (B5) | <input type="checkbox"/> Thin Muck Surface (C7) |
| <input checked="" type="checkbox"/> Inundation Visible on Aerial Imagery (B7) | <input type="checkbox"/> Other (Explain in Remarks) |
| <input type="checkbox"/> Water-Stained Leaves (B9) | |

Secondary Indicators (minimum of two required)

- Surface Soil Cracks (B6)
- Sparsely Vegetated Concave Surface (B8)
- Drainage Patterns (B10)
- Oxidized Rhizospheres on Living Roots (C3)
- (where tilled)**
- Crayfish Burrows (C8)
- Saturation Visible on Aerial Imagery (C9)
- Geomorphic Position (D2)
- FAC-Neutral Test (D5)
- Frost-Heave Hummocks (D7) (LRR F)

Field Observations:

Surface Water Present? Yes No Depth (inches): _____
 Water Table Present? Yes No Depth (inches): _____
 Saturation Present? (includes capillary fringe) Yes No Depth (inches): _____

Wetland Hydrology Present? Yes No

Describe Recorded Data (stream gauge, monitoring well, aerial photos, previous inspections), if available:

Remarks:

WETLAND DETERMINATION DATA FORM – Great Plains Region

Project/Site: Rolette Wind Farm Development City/County: Rolette County Sampling Date: 6/23/14
 Applicant/Owner: Rolette Power Development, LLC State: ND Sampling Point: 23b
 Investigator(s): T. Fricke, M. Huffington Section, Township, Range: Sec. 18, T159N, R71W
 Landform (hillslope, terrace, etc.): Ditchslope Local relief (concave, convex, none): convex Slope (%): 10
 Subregion (LRR): F Lat: 48.602853 °N Long: -99.868890 °W Datum: NAD 83
 Soil Map Unit Name: _____ NWI classification: --

Are climatic / hydrologic conditions on the site typical for this time of year? Yes No (If no, explain in Remarks.)
 Are Vegetation , Soil , or Hydrology significantly disturbed? Are "Normal Circumstances" present? Yes No
 Are Vegetation , Soil , or Hydrology naturally problematic? (If needed, explain any answers in Remarks.)

SUMMARY OF FINDINGS – Attach site map showing sampling point locations, transects, important features, etc.

Hydrophytic Vegetation Present? Yes <input type="checkbox"/> No <input checked="" type="checkbox"/> Hydric Soil Present? Yes <input type="checkbox"/> No <input checked="" type="checkbox"/> Wetland Hydrology Present? Yes <input type="checkbox"/> No <input checked="" type="checkbox"/>	Is the Sampled Area within a Wetland? Yes <input type="checkbox"/> No <input checked="" type="checkbox"/>
Remarks:	

VEGETATION – Use scientific names of plants.

Tree Stratum (Plot size: _____)	Absolute % Cover	Dominant Species?	Indicator Status	
1. _____	_____	_____	_____	
2. _____	_____	_____	_____	
3. _____	_____	_____	_____	
4. _____	_____	_____	_____	
0 = Total Cover				
Sapling/Shrub Stratum (Plot size: _____)				
1. _____	_____	_____	_____	
2. _____	_____	_____	_____	
3. _____	_____	_____	_____	
4. _____	_____	_____	_____	
5. _____	_____	_____	_____	
0 = Total Cover				
Herb Stratum (Plot size: <u>5 feet</u>)				
1. <u>Bromus inermis</u>	<u>100</u>	<u>Yes</u>	<u>UPL</u>	
2. _____	_____	_____	_____	
3. _____	_____	_____	_____	
4. _____	_____	_____	_____	
5. _____	_____	_____	_____	
6. _____	_____	_____	_____	
7. _____	_____	_____	_____	
8. _____	_____	_____	_____	
9. _____	_____	_____	_____	
10. _____	_____	_____	_____	
100 = Total Cover				
Woody Vine Stratum (Plot size: _____)				
1. _____	_____	_____	_____	
2. _____	_____	_____	_____	
0 = Total Cover				
% Bare Ground in Herb Stratum <u>0</u>				

Dominance Test worksheet:
 Number of Dominant Species That Are OBL, FACW, or FAC (excluding FAC-): _____ (A)
 Total Number of Dominant Species Across All Strata: _____ (B)
 Percent of Dominant Species That Are OBL, FACW, or FAC: _____ (A/B)

Prevalence Index worksheet:
 Total % Cover of: _____ Multiply by: _____
 OBL species _____ x 1 = 0
 FACW species _____ x 2 = 0
 FAC species _____ x 3 = 0
 FACU species _____ x 4 = 0
 UPL species _____ x 5 = 0
 Column Totals: 0 (A) 0 (B)
 Prevalence Index = B/A = NaN

Hydrophytic Vegetation Indicators:
 1 - Rapid Test for Hydrophytic Vegetation
 2 - Dominance Test is >50%
 3 - Prevalence Index is ≤3.0¹
 4 - Morphological Adaptations¹ (Provide supporting data in Remarks or on a separate sheet)
 Problematic Hydrophytic Vegetation¹ (Explain)

¹Indicators of hydric soil and wetland hydrology must be present, unless disturbed or problematic.

Hydrophytic Vegetation Present? Yes No

Remarks:

SOIL

Sampling Point: 23b

Profile Description: (Describe to the depth needed to document the indicator or confirm the absence of indicators.)

Depth (inches)	Matrix		Redox Features				Texture	Remarks
	Color (moist)	%	Color (moist)	%	Type ¹	Loc ²		
0-8	10 YR 2/1	100					sandy loam	
8-20	10 YR 3/2	100					sandy loam	

¹Type: C=Concentration, D=Depletion, RM=Reduced Matrix, CS=Covered or Coated Sand Grains. ²Location: PL=Pore Lining, M=Matrix.

Hydric Soil Indicators: (Applicable to all LRRs, unless otherwise noted.)

- | | |
|--|--|
| <input type="checkbox"/> Histosol (A1) | <input type="checkbox"/> Sandy Gleyed Matrix (S4) |
| <input type="checkbox"/> Histic Epipedon (A2) | <input type="checkbox"/> Sandy Redox (S5) |
| <input type="checkbox"/> Black Histic (A3) | <input type="checkbox"/> Stripped Matrix (S6) |
| <input type="checkbox"/> Hydrogen Sulfide (A4) | <input type="checkbox"/> Loamy Mucky Mineral (F1) |
| <input type="checkbox"/> Stratified Layers (A5) (LRR F) | <input type="checkbox"/> Loamy Gleyed Matrix (F2) |
| <input type="checkbox"/> 1 cm Muck (A9) (LRR F, G, H) | <input type="checkbox"/> Depleted Matrix (F3) |
| <input type="checkbox"/> Depleted Below Dark Surface (A11) | <input type="checkbox"/> Redox Dark Surface (F6) |
| <input type="checkbox"/> Thick Dark Surface (A12) | <input type="checkbox"/> Depleted Dark Surface (F7) |
| <input type="checkbox"/> Sandy Mucky Mineral (S1) | <input type="checkbox"/> Redox Depressions (F8) |
| <input type="checkbox"/> 2.5 cm Mucky Peat or Peat (S2) (LRR G, H) | <input type="checkbox"/> High Plains Depressions (F16) |
| <input type="checkbox"/> 5 cm Mucky Peat or Peat (S3) (LRR F) | |
- (MLRA 72 & 73 of LRR H)**

Indicators for Problematic Hydric Soils³:

- 1 cm Muck (A9) (LRR I, J)
- Coast Prairie Redox (A16) (LRR F, G, H)
- Dark Surface (S7) (LRR G)
- High Plains Depressions (F16)
- (LRR H outside of MLRA 72 & 73)**
- Reduced Vertic (F18)
- Red Parent Material (TF2)
- Very Shallow Dark Surface (TF12)
- Other (Explain in Remarks)

³Indicators of hydrophytic vegetation and wetland hydrology must be present, unless disturbed or problematic.

Restrictive Layer (if present):

Type: _____
 Depth (inches): _____

Hydric Soil Present? Yes No

Remarks:

HYDROLOGY

Wetland Hydrology Indicators:

Primary Indicators (minimum of one required; check all that apply)

- | | |
|--|---|
| <input type="checkbox"/> Surface Water (A1) | <input type="checkbox"/> Salt Crust (B11) |
| <input type="checkbox"/> High Water Table (A2) | <input type="checkbox"/> Aquatic Invertebrates (B13) |
| <input type="checkbox"/> Saturation (A3) | <input type="checkbox"/> Hydrogen Sulfide Odor (C1) |
| <input type="checkbox"/> Water Marks (B1) | <input type="checkbox"/> Dry-Season Water Table (C2) |
| <input type="checkbox"/> Sediment Deposits (B2) | <input type="checkbox"/> Oxidized Rhizospheres on Living Roots (C3) |
| <input type="checkbox"/> Drift Deposits (B3) | (where not tilled) |
| <input type="checkbox"/> Algal Mat or Crust (B4) | <input type="checkbox"/> Presence of Reduced Iron (C4) |
| <input type="checkbox"/> Iron Deposits (B5) | <input type="checkbox"/> Thin Muck Surface (C7) |
| <input type="checkbox"/> Inundation Visible on Aerial Imagery (B7) | <input type="checkbox"/> Other (Explain in Remarks) |
| <input type="checkbox"/> Water-Stained Leaves (B9) | |

Secondary Indicators (minimum of two required)

- Surface Soil Cracks (B6)
- Sparsely Vegetated Concave Surface (B8)
- Drainage Patterns (B10)
- Oxidized Rhizospheres on Living Roots (C3)
- (where tilled)**
- Crayfish Burrows (C8)
- Saturation Visible on Aerial Imagery (C9)
- Geomorphic Position (D2)
- FAC-Neutral Test (D5)
- Frost-Heave Hummocks (D7) (LRR F)

Field Observations:

Surface Water Present? Yes No Depth (inches): _____
 Water Table Present? Yes No Depth (inches): _____
 Saturation Present? (includes capillary fringe) Yes No Depth (inches): _____

Wetland Hydrology Present? Yes No

Describe Recorded Data (stream gauge, monitoring well, aerial photos, previous inspections), if available:

Remarks:

WETLAND DETERMINATION DATA FORM – Great Plains Region

Project/Site: Rolette Wind Farm Development City/County: Rolette County Sampling Date: 6/23/14
 Applicant/Owner: Rolette Power Development, LLC State: ND Sampling Point: 24a
 Investigator(s): T. Fricke, M. Huffington Section, Township, Range: Sec. 18, T159N, R71W
 Landform (hillslope, terrace, etc.): Swale Local relief (concave, convex, none): Concave Slope (%): 4
 Subregion (LRR): F Lat: 48.596570 °N Long: -99.880627 °W Datum: NAD 83
 Soil Map Unit Name: _____ NWI classification: PEMA

Are climatic / hydrologic conditions on the site typical for this time of year? Yes No (If no, explain in Remarks.)
 Are Vegetation , Soil , or Hydrology significantly disturbed? Are "Normal Circumstances" present? Yes No
 Are Vegetation , Soil , or Hydrology naturally problematic? (If needed, explain any answers in Remarks.)

SUMMARY OF FINDINGS – Attach site map showing sampling point locations, transects, important features, etc.

Hydrophytic Vegetation Present? Yes <input checked="" type="checkbox"/> No <input type="checkbox"/> Hydric Soil Present? Yes <input checked="" type="checkbox"/> No <input type="checkbox"/> Wetland Hydrology Present? Yes <input checked="" type="checkbox"/> No <input type="checkbox"/>	Is the Sampled Area within a Wetland? Yes <input checked="" type="checkbox"/> No <input type="checkbox"/>
Remarks: Wetland was positioned in a fallow portion of an agricultural field. The wetland survey was completed directly following a heavy rain shower, resulting in temporary surface water being observed.	

VEGETATION – Use scientific names of plants.

Tree Stratum (Plot size: _____)	Absolute % Cover	Dominant Species?	Indicator Status	
1. _____				
2. _____				
3. _____				
4. _____				
0 = Total Cover				
Sapling/Shrub Stratum (Plot size: _____)				
1. _____				
2. _____				
3. _____				
4. _____				
5. _____				
0 = Total Cover				
Herb Stratum (Plot size: <u>5 feet</u>)				
1. <u>Typha spp.</u>	30	Yes	OBL	
2. <u>Poa palustris</u>	25	Yes	FACW	
3. <u>Hordeum jubatum</u>	20	No	FACW	
4. <u>Persicaria amphibia</u>	5	No	OBL	
5. _____				
6. _____				
7. _____				
8. _____				
9. _____				
10. _____				
80 = Total Cover				
Woody Vine Stratum (Plot size: _____)				
1. _____				
2. _____				
0 = Total Cover				
% Bare Ground in Herb Stratum <u>20</u>				

Dominance Test worksheet:
 Number of Dominant Species That Are OBL, FACW, or FAC (excluding FAC-): _____ (A)
 Total Number of Dominant Species Across All Strata: _____ (B)
 Percent of Dominant Species That Are OBL, FACW, or FAC: _____ (A/B)

Prevalence Index worksheet:
 Total % Cover of: _____ Multiply by: _____
 OBL species _____ x 1 = 0
 FACW species _____ x 2 = 0
 FAC species _____ x 3 = 0
 FACU species _____ x 4 = 0
 UPL species _____ x 5 = 0
 Column Totals: 0 (A) 0 (B)
 Prevalence Index = B/A = NaN

Hydrophytic Vegetation Indicators:
 1 - Rapid Test for Hydrophytic Vegetation
 2 - Dominance Test is >50%
 3 - Prevalence Index is ≤3.0¹
 4 - Morphological Adaptations¹ (Provide supporting data in Remarks or on a separate sheet)
 Problematic Hydrophytic Vegetation¹ (Explain)

¹Indicators of hydric soil and wetland hydrology must be present, unless disturbed or problematic.

Hydrophytic Vegetation Present? Yes No

Remarks:

SOIL

Sampling Point: 24a

Profile Description: (Describe to the depth needed to document the indicator or confirm the absence of indicators.)

Depth (inches)	Matrix		Redox Features				Texture	Remarks
	Color (moist)	%	Color (moist)	%	Type ¹	Loc ²		
0-14	10 YR 2/1	100					clay loam	
14-20	10 YR 3/1	100					sandy clay	
20-26	10 YR 6/1	100					sandy clay	

¹Type: C=Concentration, D=Depletion, RM=Reduced Matrix, CS=Covered or Coated Sand Grains. ²Location: PL=Pore Lining, M=Matrix.

Hydric Soil Indicators: (Applicable to all LRRs, unless otherwise noted.)

- | | |
|--|--|
| <input type="checkbox"/> Histosol (A1) | <input type="checkbox"/> Sandy Gleyed Matrix (S4) |
| <input type="checkbox"/> Histic Epipedon (A2) | <input type="checkbox"/> Sandy Redox (S5) |
| <input type="checkbox"/> Black Histic (A3) | <input type="checkbox"/> Stripped Matrix (S6) |
| <input type="checkbox"/> Hydrogen Sulfide (A4) | <input type="checkbox"/> Loamy Mucky Mineral (F1) |
| <input type="checkbox"/> Stratified Layers (A5) (LRR F) | <input type="checkbox"/> Loamy Gleyed Matrix (F2) |
| <input type="checkbox"/> 1 cm Muck (A9) (LRR F, G, H) | <input type="checkbox"/> Depleted Matrix (F3) |
| <input type="checkbox"/> Depleted Below Dark Surface (A11) | <input type="checkbox"/> Redox Dark Surface (F6) |
| <input checked="" type="checkbox"/> Thick Dark Surface (A12) | <input type="checkbox"/> Depleted Dark Surface (F7) |
| <input type="checkbox"/> Sandy Mucky Mineral (S1) | <input type="checkbox"/> Redox Depressions (F8) |
| <input type="checkbox"/> 2.5 cm Mucky Peat or Peat (S2) (LRR G, H) | <input type="checkbox"/> High Plains Depressions (F16) |
| <input type="checkbox"/> 5 cm Mucky Peat or Peat (S3) (LRR F) | |
- (MLRA 72 & 73 of LRR H)**

Indicators for Problematic Hydric Soils³:

- 1 cm Muck (A9) (LRR I, J)
- Coast Prairie Redox (A16) (LRR F, G, H)
- Dark Surface (S7) (LRR G)
- High Plains Depressions (F16)
- (LRR H outside of MLRA 72 & 73)**
- Reduced Vertic (F18)
- Red Parent Material (TF2)
- Very Shallow Dark Surface (TF12)
- Other (Explain in Remarks)

³Indicators of hydrophytic vegetation and wetland hydrology must be present, unless disturbed or problematic.

Restrictive Layer (if present):

Type: _____
Depth (inches): _____

Hydric Soil Present? Yes No

Remarks:

HYDROLOGY

Wetland Hydrology Indicators:

Primary Indicators (minimum of one required; check all that apply)

- | | |
|--|---|
| <input checked="" type="checkbox"/> Surface Water (A1) | <input type="checkbox"/> Salt Crust (B11) |
| <input checked="" type="checkbox"/> High Water Table (A2) | <input type="checkbox"/> Aquatic Invertebrates (B13) |
| <input checked="" type="checkbox"/> Saturation (A3) | <input type="checkbox"/> Hydrogen Sulfide Odor (C1) |
| <input type="checkbox"/> Water Marks (B1) | <input type="checkbox"/> Dry-Season Water Table (C2) |
| <input type="checkbox"/> Sediment Deposits (B2) | <input type="checkbox"/> Oxidized Rhizospheres on Living Roots (C3) |
| <input type="checkbox"/> Drift Deposits (B3) | (where not tilled) |
| <input type="checkbox"/> Algal Mat or Crust (B4) | <input type="checkbox"/> Presence of Reduced Iron (C4) |
| <input type="checkbox"/> Iron Deposits (B5) | <input type="checkbox"/> Thin Muck Surface (C7) |
| <input type="checkbox"/> Inundation Visible on Aerial Imagery (B7) | <input type="checkbox"/> Other (Explain in Remarks) |
| <input type="checkbox"/> Water-Stained Leaves (B9) | |

Secondary Indicators (minimum of two required)

- Surface Soil Cracks (B6)
- Sparsely Vegetated Concave Surface (B8)
- Drainage Patterns (B10)
- Oxidized Rhizospheres on Living Roots (C3)
- (where tilled)**
- Crayfish Burrows (C8)
- Saturation Visible on Aerial Imagery (C9)
- Geomorphic Position (D2)
- FAC-Neutral Test (D5)
- Frost-Heave Hummocks (D7) (LRR F)

Field Observations:

Surface Water Present? Yes No Depth (inches): surface
 Water Table Present? Yes No Depth (inches): 5
 Saturation Present? (includes capillary fringe) Yes No Depth (inches): surface

Wetland Hydrology Present? Yes No

Describe Recorded Data (stream gauge, monitoring well, aerial photos, previous inspections), if available:

Remarks:

The wetland survey was completed directly following a heavy rain shower, resulting in temporary surface water being observed.

WETLAND DETERMINATION DATA FORM – Great Plains Region

Project/Site: Rolette Wind Farm Development City/County: Rolette County Sampling Date: 6/23/14
 Applicant/Owner: Rolette Power Development, LLC State: ND Sampling Point: 24b
 Investigator(s): T. Fricke, M. Huffington Section, Township, Range: Sec. 18, T159N, R71W
 Landform (hillslope, terrace, etc.): hillslope Local relief (concave, convex, none): convex Slope (%): 4
 Subregion (LRR): F Lat: 48.596600 °N Long: -99.880441 °W Datum: NAD 83
 Soil Map Unit Name: _____ NWI classification: --

Are climatic / hydrologic conditions on the site typical for this time of year? Yes No (If no, explain in Remarks.)
 Are Vegetation , Soil , or Hydrology significantly disturbed? Are "Normal Circumstances" present? Yes No
 Are Vegetation , Soil , or Hydrology naturally problematic? (If needed, explain any answers in Remarks.)

SUMMARY OF FINDINGS – Attach site map showing sampling point locations, transects, important features, etc.

Hydrophytic Vegetation Present? Yes <input type="checkbox"/> No <input checked="" type="checkbox"/> Hydric Soil Present? Yes <input type="checkbox"/> No <input checked="" type="checkbox"/> Wetland Hydrology Present? Yes <input type="checkbox"/> No <input checked="" type="checkbox"/>	Is the Sampled Area within a Wetland? Yes <input type="checkbox"/> No <input checked="" type="checkbox"/>
Remarks: Point was surveyed in a fallow agricultural field.	

VEGETATION – Use scientific names of plants.

Tree Stratum (Plot size: _____)	Absolute % Cover	Dominant Species?	Indicator Status	
1. _____				
2. _____				
3. _____				
4. _____				
0 = Total Cover				
Sapling/Shrub Stratum (Plot size: _____)				
1. _____				
2. _____				
3. _____				
4. _____				
5. _____				
0 = Total Cover				
Herb Stratum (Plot size: <u>5 feet</u>)				
1. <u>Poa pratensis</u>	<u>60</u>	<u>Yes</u>	<u>FACU</u>	
2. <u>Taraxacum officinale</u>	<u>20</u>	<u>No</u>	<u>FACU</u>	
3. _____				
4. _____				
5. _____				
6. _____				
7. _____				
8. _____				
9. _____				
10. _____				
80 = Total Cover				
Woody Vine Stratum (Plot size: _____)				
1. _____				
2. _____				
0 = Total Cover				
% Bare Ground in Herb Stratum <u>20</u>				

Dominance Test worksheet:
 Number of Dominant Species That Are OBL, FACW, or FAC (excluding FAC-): _____ (A)
 Total Number of Dominant Species Across All Strata: _____ (B)
 Percent of Dominant Species That Are OBL, FACW, or FAC: _____ (A/B)

Prevalence Index worksheet:
 Total % Cover of: _____ Multiply by: _____
 OBL species _____ x 1 = 0
 FACW species _____ x 2 = 0
 FAC species _____ x 3 = 0
 FACU species _____ x 4 = 0
 UPL species _____ x 5 = 0
 Column Totals: 0 (A) 0 (B)
 Prevalence Index = B/A = NaN

Hydrophytic Vegetation Indicators:
 1 - Rapid Test for Hydrophytic Vegetation
 2 - Dominance Test is >50%
 3 - Prevalence Index is ≤3.0¹
 4 - Morphological Adaptations¹ (Provide supporting data in Remarks or on a separate sheet)
 Problematic Hydrophytic Vegetation¹ (Explain)

¹Indicators of hydric soil and wetland hydrology must be present, unless disturbed or problematic.

Hydrophytic Vegetation Present? Yes No

Remarks:

SOIL

Sampling Point: 24b

Profile Description: (Describe to the depth needed to document the indicator or confirm the absence of indicators.)

Depth (inches)	Matrix		Redox Features				Texture	Remarks
	Color (moist)	%	Color (moist)	%	Type ¹	Loc ²		
0-14	10 YR 2/1	100					L	
14-18	2.5 Y 3/2	100					SaL	

¹Type: C=Concentration, D=Depletion, RM=Reduced Matrix, CS=Covered or Coated Sand Grains. ²Location: PL=Pore Lining, M=Matrix.

Hydric Soil Indicators: (Applicable to all LRRs, unless otherwise noted.)

- | | |
|--|--|
| <input type="checkbox"/> Histosol (A1) | <input type="checkbox"/> Sandy Gleyed Matrix (S4) |
| <input type="checkbox"/> Histic Epipedon (A2) | <input type="checkbox"/> Sandy Redox (S5) |
| <input type="checkbox"/> Black Histic (A3) | <input type="checkbox"/> Stripped Matrix (S6) |
| <input type="checkbox"/> Hydrogen Sulfide (A4) | <input type="checkbox"/> Loamy Mucky Mineral (F1) |
| <input type="checkbox"/> Stratified Layers (A5) (LRR F) | <input type="checkbox"/> Loamy Gleyed Matrix (F2) |
| <input type="checkbox"/> 1 cm Muck (A9) (LRR F, G, H) | <input type="checkbox"/> Depleted Matrix (F3) |
| <input type="checkbox"/> Depleted Below Dark Surface (A11) | <input type="checkbox"/> Redox Dark Surface (F6) |
| <input type="checkbox"/> Thick Dark Surface (A12) | <input type="checkbox"/> Depleted Dark Surface (F7) |
| <input type="checkbox"/> Sandy Mucky Mineral (S1) | <input type="checkbox"/> Redox Depressions (F8) |
| <input type="checkbox"/> 2.5 cm Mucky Peat or Peat (S2) (LRR G, H) | <input type="checkbox"/> High Plains Depressions (F16) |
| <input type="checkbox"/> 5 cm Mucky Peat or Peat (S3) (LRR F) | |
- (MLRA 72 & 73 of LRR H)**

Indicators for Problematic Hydric Soils³:

- 1 cm Muck (A9) (LRR I, J)
- Coast Prairie Redox (A16) (LRR F, G, H)
- Dark Surface (S7) (LRR G)
- High Plains Depressions (F16) (LRR H outside of MLRA 72 & 73)
- Reduced Vertic (F18)
- Red Parent Material (TF2)
- Very Shallow Dark Surface (TF12)
- Other (Explain in Remarks)

³Indicators of hydrophytic vegetation and wetland hydrology must be present, unless disturbed or problematic.

Restrictive Layer (if present):

Type: _____
Depth (inches): _____

Hydric Soil Present? Yes No

Remarks:

HYDROLOGY

Wetland Hydrology Indicators:

Primary Indicators (minimum of one required; check all that apply)

- | | |
|--|---|
| <input type="checkbox"/> Surface Water (A1) | <input type="checkbox"/> Salt Crust (B11) |
| <input type="checkbox"/> High Water Table (A2) | <input type="checkbox"/> Aquatic Invertebrates (B13) |
| <input type="checkbox"/> Saturation (A3) | <input type="checkbox"/> Hydrogen Sulfide Odor (C1) |
| <input type="checkbox"/> Water Marks (B1) | <input type="checkbox"/> Dry-Season Water Table (C2) |
| <input type="checkbox"/> Sediment Deposits (B2) | <input type="checkbox"/> Oxidized Rhizospheres on Living Roots (C3) |
| <input type="checkbox"/> Drift Deposits (B3) | |
| <input type="checkbox"/> Algal Mat or Crust (B4) | <input type="checkbox"/> Presence of Reduced Iron (C4) |
| <input type="checkbox"/> Iron Deposits (B5) | <input type="checkbox"/> Thin Muck Surface (C7) |
| <input type="checkbox"/> Inundation Visible on Aerial Imagery (B7) | <input type="checkbox"/> Other (Explain in Remarks) |
| <input type="checkbox"/> Water-Stained Leaves (B9) | |

Secondary Indicators (minimum of two required)

- Surface Soil Cracks (B6)
- Sparsely Vegetated Concave Surface (B8)
- Drainage Patterns (B10)
- Oxidized Rhizospheres on Living Roots (C3) (where tilled)
- Crayfish Burrows (C8)
- Saturation Visible on Aerial Imagery (C9)
- Geomorphic Position (D2)
- FAC-Neutral Test (D5)
- Frost-Heave Hummocks (D7) (LRR F)

Field Observations:

Surface Water Present? Yes No Depth (inches): _____
 Water Table Present? Yes No Depth (inches): _____
 Saturation Present? (includes capillary fringe) Yes No Depth (inches): _____

Wetland Hydrology Present? Yes No

Describe Recorded Data (stream gauge, monitoring well, aerial photos, previous inspections), if available:

Remarks:

WETLAND DETERMINATION DATA FORM – Great Plains Region

Project/Site: Rolette Wind Farm Development City/County: Rolette County Sampling Date: 6/23/14
 Applicant/Owner: Rolette Power Development, LLC State: ND Sampling Point: 25a
 Investigator(s): T. Fricke, M. Huffington Section, Township, Range: Sec. 18, T159N, R71W
 Landform (hillslope, terrace, etc.): Drainage Local relief (concave, convex, none): Concave Slope (%): _____
 Subregion (LRR): F Lat: 48.593723 °N Long: -99.881007 °W Datum: NAD 83
 Soil Map Unit Name: _____ NWI classification: PEMF

Are climatic / hydrologic conditions on the site typical for this time of year? Yes No (If no, explain in Remarks.)
 Are Vegetation , Soil , or Hydrology significantly disturbed? Are "Normal Circumstances" present? Yes No
 Are Vegetation , Soil , or Hydrology naturally problematic? (If needed, explain any answers in Remarks.)

SUMMARY OF FINDINGS – Attach site map showing sampling point locations, transects, important features, etc.

Hydrophytic Vegetation Present? Yes <input checked="" type="checkbox"/> No <input type="checkbox"/> Hydric Soil Present? Yes <input checked="" type="checkbox"/> No <input type="checkbox"/> Wetland Hydrology Present? Yes <input checked="" type="checkbox"/> No <input type="checkbox"/>	Is the Sampled Area within a Wetland? Yes <input checked="" type="checkbox"/> No <input type="checkbox"/>
Remarks: Wetland was located in a natural drainageway.	

VEGETATION – Use scientific names of plants.

Tree Stratum (Plot size: _____)	Absolute % Cover	Dominant Species?	Indicator Status	
1. _____	_____	_____	_____	
2. _____	_____	_____	_____	
3. _____	_____	_____	_____	
4. _____	_____	_____	_____	
0 = Total Cover				
Sapling/Shrub Stratum (Plot size: _____)				
1. _____	_____	_____	_____	
2. _____	_____	_____	_____	
3. _____	_____	_____	_____	
4. _____	_____	_____	_____	
5. _____	_____	_____	_____	
0 = Total Cover				
Herb Stratum (Plot size: <u>5 feet</u>)				
1. <u>Carex nebrascensis</u>	<u>70</u>	<u>Yes</u>	<u>OBL</u>	
2. <u>Typha spp.</u>	<u>20</u>	<u>Yes</u>	<u>OBL</u>	
3. <u>Hrodium jubatum</u>	<u>10</u>	<u>No</u>	<u>FACW</u>	
4. _____	_____	_____	_____	
5. _____	_____	_____	_____	
6. _____	_____	_____	_____	
7. _____	_____	_____	_____	
8. _____	_____	_____	_____	
9. _____	_____	_____	_____	
10. _____	_____	_____	_____	
100 = Total Cover				
Woody Vine Stratum (Plot size: _____)				
1. _____	_____	_____	_____	
2. _____	_____	_____	_____	
0 = Total Cover				
% Bare Ground in Herb Stratum <u>0</u>				Dominance Test worksheet: Number of Dominant Species That Are OBL, FACW, or FAC (excluding FAC-): _____ (A) Total Number of Dominant Species Across All Strata: _____ (B) Percent of Dominant Species That Are OBL, FACW, or FAC: _____ (A/B)
Prevalence Index worksheet: Total % Cover of: _____ Multiply by: _____ OBL species _____ x 1 = <u>0</u> FACW species _____ x 2 = <u>0</u> FAC species _____ x 3 = <u>0</u> FACU species _____ x 4 = <u>0</u> UPL species _____ x 5 = <u>0</u> Column Totals: <u>0</u> (A) <u>0</u> (B)				
Prevalence Index = B/A = <u>NaN</u>				
Hydrophytic Vegetation Indicators: <input checked="" type="checkbox"/> 1 - Rapid Test for Hydrophytic Vegetation <input type="checkbox"/> 2 - Dominance Test is >50% <input type="checkbox"/> 3 - Prevalence Index is ≤3.0 ¹ <input type="checkbox"/> 4 - Morphological Adaptations ¹ (Provide supporting data in Remarks or on a separate sheet) <input type="checkbox"/> Problematic Hydrophytic Vegetation ¹ (Explain)				
¹ Indicators of hydric soil and wetland hydrology must be present, unless disturbed or problematic.				
Hydrophytic Vegetation Present? Yes <input checked="" type="checkbox"/> No <input type="checkbox"/>				
Remarks:				

SOIL

Sampling Point: 25a

Profile Description: (Describe to the depth needed to document the indicator or confirm the absence of indicators.)

Depth (inches)	Matrix		Redox Features				Texture	Remarks
	Color (moist)	%	Color (moist)	%	Type ¹	Loc ²		
0-18	10 YR 2/1	100					CL	
18-24	10 YR 4/1	98	10 YR 4/5	2	C	M	C	

¹Type: C=Concentration, D=Depletion, RM=Reduced Matrix, CS=Covered or Coated Sand Grains. ²Location: PL=Pore Lining, M=Matrix.

Hydric Soil Indicators: (Applicable to all LRRs, unless otherwise noted.)

- | | |
|--|--|
| <input type="checkbox"/> Histosol (A1) | <input type="checkbox"/> Sandy Gleyed Matrix (S4) |
| <input type="checkbox"/> Histic Epipedon (A2) | <input type="checkbox"/> Sandy Redox (S5) |
| <input type="checkbox"/> Black Histic (A3) | <input type="checkbox"/> Stripped Matrix (S6) |
| <input type="checkbox"/> Hydrogen Sulfide (A4) | <input type="checkbox"/> Loamy Mucky Mineral (F1) |
| <input type="checkbox"/> Stratified Layers (A5) (LRR F) | <input type="checkbox"/> Loamy Gleyed Matrix (F2) |
| <input type="checkbox"/> 1 cm Muck (A9) (LRR F, G, H) | <input type="checkbox"/> Depleted Matrix (F3) |
| <input type="checkbox"/> Depleted Below Dark Surface (A11) | <input type="checkbox"/> Redox Dark Surface (F6) |
| <input checked="" type="checkbox"/> Thick Dark Surface (A12) | <input type="checkbox"/> Depleted Dark Surface (F7) |
| <input type="checkbox"/> Sandy Mucky Mineral (S1) | <input type="checkbox"/> Redox Depressions (F8) |
| <input type="checkbox"/> 2.5 cm Mucky Peat or Peat (S2) (LRR G, H) | <input type="checkbox"/> High Plains Depressions (F16) |
| <input type="checkbox"/> 5 cm Mucky Peat or Peat (S3) (LRR F) | |
- (MLRA 72 & 73 of LRR H)**

Indicators for Problematic Hydric Soils³:

- 1 cm Muck (A9) (LRR I, J)
- Coast Prairie Redox (A16) (LRR F, G, H)
- Dark Surface (S7) (LRR G)
- High Plains Depressions (F16) (LRR H outside of MLRA 72 & 73)
- Reduced Vertic (F18)
- Red Parent Material (TF2)
- Very Shallow Dark Surface (TF12)
- Other (Explain in Remarks)

³Indicators of hydrophytic vegetation and wetland hydrology must be present, unless disturbed or problematic.

Restrictive Layer (if present):

Type: _____
Depth (inches): _____

Hydric Soil Present? Yes No

Remarks:

HYDROLOGY

Wetland Hydrology Indicators:

Primary Indicators (minimum of one required; check all that apply)

- | | |
|--|--|
| <input type="checkbox"/> Surface Water (A1) | <input type="checkbox"/> Salt Crust (B11) |
| <input type="checkbox"/> High Water Table (A2) | <input type="checkbox"/> Aquatic Invertebrates (B13) |
| <input checked="" type="checkbox"/> Saturation (A3) | <input checked="" type="checkbox"/> Hydrogen Sulfide Odor (C1) |
| <input type="checkbox"/> Water Marks (B1) | <input type="checkbox"/> Dry-Season Water Table (C2) |
| <input type="checkbox"/> Sediment Deposits (B2) | <input type="checkbox"/> Oxidized Rhizospheres on Living Roots (C3) (where not tilled) |
| <input type="checkbox"/> Drift Deposits (B3) | <input type="checkbox"/> Presence of Reduced Iron (C4) |
| <input type="checkbox"/> Algal Mat or Crust (B4) | <input type="checkbox"/> Thin Muck Surface (C7) |
| <input type="checkbox"/> Iron Deposits (B5) | <input type="checkbox"/> Other (Explain in Remarks) |
| <input type="checkbox"/> Inundation Visible on Aerial Imagery (B7) | |
| <input type="checkbox"/> Water-Stained Leaves (B9) | |

Secondary Indicators (minimum of two required)

- Surface Soil Cracks (B6)
- Sparsely Vegetated Concave Surface (B8)
- Drainage Patterns (B10)
- Oxidized Rhizospheres on Living Roots (C3) (where tilled)
- Crayfish Burrows (C8)
- Saturation Visible on Aerial Imagery (C9)
- Geomorphic Position (D2)
- FAC-Neutral Test (D5)
- Frost-Heave Hummocks (D7) (LRR F)

Field Observations:

Surface Water Present? Yes No Depth (inches): _____
 Water Table Present? Yes No Depth (inches): 14
 Saturation Present? (includes capillary fringe) Yes No Depth (inches): 11

Wetland Hydrology Present? Yes No

Describe Recorded Data (stream gauge, monitoring well, aerial photos, previous inspections), if available:

Remarks:

WETLAND DETERMINATION DATA FORM – Great Plains Region

Project/Site: Rolette Wind Farm Development City/County: Rolette County Sampling Date: 6/23/14
 Applicant/Owner: Rolette Power Development, LLC State: ND Sampling Point: 25b
 Investigator(s): T. Fricke, M. Huffington Section, Township, Range: Sec. 18, T159N, R71W
 Landform (hillslope, terrace, etc.): Hillslope Local relief (concave, convex, none): convex Slope (%): 5
 Subregion (LRR): F Lat: 48.593758 °N Long: -99.880956 °W Datum: NAD 83
 Soil Map Unit Name: _____ NWI classification: --

Are climatic / hydrologic conditions on the site typical for this time of year? Yes No (If no, explain in Remarks.)
 Are Vegetation , Soil , or Hydrology significantly disturbed? Are "Normal Circumstances" present? Yes No
 Are Vegetation , Soil , or Hydrology naturally problematic? (If needed, explain any answers in Remarks.)

SUMMARY OF FINDINGS – Attach site map showing sampling point locations, transects, important features, etc.

Hydrophytic Vegetation Present? Yes <input type="checkbox"/> No <input checked="" type="checkbox"/> Hydric Soil Present? Yes <input type="checkbox"/> No <input checked="" type="checkbox"/> Wetland Hydrology Present? Yes <input type="checkbox"/> No <input checked="" type="checkbox"/>	Is the Sampled Area within a Wetland? Yes <input type="checkbox"/> No <input checked="" type="checkbox"/>
Remarks: _____	

VEGETATION – Use scientific names of plants.

Tree Stratum (Plot size: _____)	Absolute % Cover	Dominant Species?	Indicator Status	
1. _____				
2. _____				
3. _____				
4. _____				
0 = Total Cover				
Sapling/Shrub Stratum (Plot size: _____)				
1. _____				
2. _____				
3. _____				
4. _____				
5. _____				
0 = Total Cover				
Herb Stratum (Plot size: <u>5 feet</u>)				
1. <u>Poa pratensis</u>	<u>60</u>	<u>Yes</u>	<u>FACU</u>	
2. <u>Cirsium arvense</u>	<u>20</u>	<u>Yes</u>	<u>FACU</u>	
3. <u>Taraxacum officinale</u>	<u>10</u>	<u>No</u>	<u>FACU</u>	
4. <u>Elymus repens</u>	<u>10</u>	<u>No</u>	<u>FACU</u>	
5. _____				
6. _____				
7. _____				
8. _____				
9. _____				
10. _____				
100 = Total Cover				
Woody Vine Stratum (Plot size: _____)				
1. _____				
2. _____				
0 = Total Cover				
% Bare Ground in Herb Stratum <u>0</u>				Dominance Test worksheet: Number of Dominant Species That Are OBL, FACW, or FAC (excluding FAC-): _____ (A) Total Number of Dominant Species Across All Strata: _____ (B) Percent of Dominant Species That Are OBL, FACW, or FAC: _____ (A/B) Prevalence Index worksheet: Total % Cover of: _____ Multiply by: _____ OBL species _____ x 1 = <u>0</u> FACW species _____ x 2 = <u>0</u> FAC species _____ x 3 = <u>0</u> FACU species _____ x 4 = <u>0</u> UPL species _____ x 5 = <u>0</u> Column Totals: <u>0</u> (A) <u>0</u> (B) Prevalence Index = B/A = <u>NaN</u>
Remarks: _____				Hydrophytic Vegetation Indicators: <input type="checkbox"/> 1 - Rapid Test for Hydrophytic Vegetation <input type="checkbox"/> 2 - Dominance Test is >50% <input type="checkbox"/> 3 - Prevalence Index is ≤3.0 ¹ <input type="checkbox"/> 4 - Morphological Adaptations ¹ (Provide supporting data in Remarks or on a separate sheet) <input type="checkbox"/> Problematic Hydrophytic Vegetation ¹ (Explain) ¹ Indicators of hydric soil and wetland hydrology must be present, unless disturbed or problematic.
				Hydrophytic Vegetation Present? Yes <input type="checkbox"/> No <input checked="" type="checkbox"/>

SOIL

Sampling Point: 25b

Profile Description: (Describe to the depth needed to document the indicator or confirm the absence of indicators.)

Depth (inches)	Matrix		Redox Features				Texture	Remarks
	Color (moist)	%	Color (moist)	%	Type ¹	Loc ²		
0-16	10 YR 2/1	100					CL	
16-20	10 YR 3/2	100					CL	

¹Type: C=Concentration, D=Depletion, RM=Reduced Matrix, CS=Covered or Coated Sand Grains. ²Location: PL=Pore Lining, M=Matrix.

Hydric Soil Indicators: (Applicable to all LRRs, unless otherwise noted.)

- | | |
|--|--|
| <input type="checkbox"/> Histosol (A1) | <input type="checkbox"/> Sandy Gleyed Matrix (S4) |
| <input type="checkbox"/> Histic Epipedon (A2) | <input type="checkbox"/> Sandy Redox (S5) |
| <input type="checkbox"/> Black Histic (A3) | <input type="checkbox"/> Stripped Matrix (S6) |
| <input type="checkbox"/> Hydrogen Sulfide (A4) | <input type="checkbox"/> Loamy Mucky Mineral (F1) |
| <input type="checkbox"/> Stratified Layers (A5) (LRR F) | <input type="checkbox"/> Loamy Gleyed Matrix (F2) |
| <input type="checkbox"/> 1 cm Muck (A9) (LRR F, G, H) | <input type="checkbox"/> Depleted Matrix (F3) |
| <input type="checkbox"/> Depleted Below Dark Surface (A11) | <input type="checkbox"/> Redox Dark Surface (F6) |
| <input type="checkbox"/> Thick Dark Surface (A12) | <input type="checkbox"/> Depleted Dark Surface (F7) |
| <input type="checkbox"/> Sandy Mucky Mineral (S1) | <input type="checkbox"/> Redox Depressions (F8) |
| <input type="checkbox"/> 2.5 cm Mucky Peat or Peat (S2) (LRR G, H) | <input type="checkbox"/> High Plains Depressions (F16) |
| <input type="checkbox"/> 5 cm Mucky Peat or Peat (S3) (LRR F) | |
- (MLRA 72 & 73 of LRR H)**

Indicators for Problematic Hydric Soils³:

- 1 cm Muck (A9) (LRR I, J)
- Coast Prairie Redox (A16) (LRR F, G, H)
- Dark Surface (S7) (LRR G)
- High Plains Depressions (F16)
- (LRR H outside of MLRA 72 & 73)**
- Reduced Vertic (F18)
- Red Parent Material (TF2)
- Very Shallow Dark Surface (TF12)
- Other (Explain in Remarks)

³Indicators of hydrophytic vegetation and wetland hydrology must be present, unless disturbed or problematic.

Restrictive Layer (if present):

Type: _____
Depth (inches): _____

Hydric Soil Present? Yes No

Remarks:

HYDROLOGY

Wetland Hydrology Indicators:

Primary Indicators (minimum of one required; check all that apply)

- | | |
|--|---|
| <input type="checkbox"/> Surface Water (A1) | <input type="checkbox"/> Salt Crust (B11) |
| <input type="checkbox"/> High Water Table (A2) | <input type="checkbox"/> Aquatic Invertebrates (B13) |
| <input type="checkbox"/> Saturation (A3) | <input type="checkbox"/> Hydrogen Sulfide Odor (C1) |
| <input type="checkbox"/> Water Marks (B1) | <input type="checkbox"/> Dry-Season Water Table (C2) |
| <input type="checkbox"/> Sediment Deposits (B2) | <input type="checkbox"/> Oxidized Rhizospheres on Living Roots (C3) |
| <input type="checkbox"/> Drift Deposits (B3) | (where not tilled) |
| <input type="checkbox"/> Algal Mat or Crust (B4) | <input type="checkbox"/> Presence of Reduced Iron (C4) |
| <input type="checkbox"/> Iron Deposits (B5) | <input type="checkbox"/> Thin Muck Surface (C7) |
| <input type="checkbox"/> Inundation Visible on Aerial Imagery (B7) | <input type="checkbox"/> Other (Explain in Remarks) |
| <input type="checkbox"/> Water-Stained Leaves (B9) | |

Secondary Indicators (minimum of two required)

- Surface Soil Cracks (B6)
- Sparsely Vegetated Concave Surface (B8)
- Drainage Patterns (B10)
- Oxidized Rhizospheres on Living Roots (C3)
- (where tilled)**
- Crayfish Burrows (C8)
- Saturation Visible on Aerial Imagery (C9)
- Geomorphic Position (D2)
- FAC-Neutral Test (D5)
- Frost-Heave Hummocks (D7) (LRR F)

Field Observations:

Surface Water Present? Yes No Depth (inches): _____
 Water Table Present? Yes No Depth (inches): _____
 Saturation Present? Yes No Depth (inches): _____
 (includes capillary fringe)

Wetland Hydrology Present? Yes No

Describe Recorded Data (stream gauge, monitoring well, aerial photos, previous inspections), if available:

Remarks:

WETLAND DETERMINATION DATA FORM – Great Plains Region

Project/Site: Rolette Wind Farm Development City/County: Rolette County Sampling Date: 6/24/14
 Applicant/Owner: Rolette Power Development, LLC State: ND Sampling Point: 26a
 Investigator(s): T. Fricke, M. Huffington Section, Township, Range: Sec. 29, T159N, R71W
 Landform (hillslope, terrace, etc.): Basin Local relief (concave, convex, none): Concave Slope (%): 15
 Subregion (LRR): F Lat: 48.572079 °N Long: -99.857573 °W Datum: NAD 83
 Soil Map Unit Name: _____ NWI classification: PEMC

Are climatic / hydrologic conditions on the site typical for this time of year? Yes No (If no, explain in Remarks.)
 Are Vegetation , Soil , or Hydrology significantly disturbed? Are "Normal Circumstances" present? Yes No
 Are Vegetation , Soil , or Hydrology naturally problematic? (If needed, explain any answers in Remarks.)

SUMMARY OF FINDINGS – Attach site map showing sampling point locations, transects, important features, etc.

Hydrophytic Vegetation Present? Yes <input checked="" type="checkbox"/> No <input type="checkbox"/> Hydric Soil Present? Yes <input checked="" type="checkbox"/> No <input type="checkbox"/> Wetland Hydrology Present? Yes <input checked="" type="checkbox"/> No <input type="checkbox"/>	Is the Sampled Area within a Wetland? Yes <input checked="" type="checkbox"/> No <input type="checkbox"/>
Remarks: Survey was performed during cloudy conditions.	

VEGETATION – Use scientific names of plants.

Tree Stratum (Plot size: _____)	Absolute % Cover	Dominant Species?	Indicator Status	
1. _____	_____	_____	_____	
2. _____	_____	_____	_____	
3. _____	_____	_____	_____	
4. _____	_____	_____	_____	
0 = Total Cover				
Sapling/Shrub Stratum (Plot size: _____)				
1. _____	_____	_____	_____	
2. _____	_____	_____	_____	
3. _____	_____	_____	_____	
4. _____	_____	_____	_____	
5. _____	_____	_____	_____	
0 = Total Cover				
Herb Stratum (Plot size: <u>5 feet</u>)				
1. <u>Typha latifolia</u>	<u>75</u>	<u>yes</u>	<u>OBL</u>	
2. <u>Cirsium flodmanii</u>	<u>5</u>	<u>No</u>	<u>FAC</u>	
3. _____	_____	_____	_____	
4. _____	_____	_____	_____	
5. _____	_____	_____	_____	
6. _____	_____	_____	_____	
7. _____	_____	_____	_____	
8. _____	_____	_____	_____	
9. _____	_____	_____	_____	
10. _____	_____	_____	_____	
80 = Total Cover				
Woody Vine Stratum (Plot size: _____)				
1. _____	_____	_____	_____	
2. _____	_____	_____	_____	
0 = Total Cover				
% Bare Ground in Herb Stratum <u>20</u>				

Dominance Test worksheet:
 Number of Dominant Species That Are OBL, FACW, or FAC (excluding FAC-): _____ (A)
 Total Number of Dominant Species Across All Strata: _____ (B)
 Percent of Dominant Species That Are OBL, FACW, or FAC: _____ (A/B)

Prevalence Index worksheet:
 Total % Cover of: _____ Multiply by: _____
 OBL species _____ x 1 = 0
 FACW species _____ x 2 = 0
 FAC species _____ x 3 = 0
 FACU species _____ x 4 = 0
 UPL species _____ x 5 = 0
 Column Totals: 0 (A) 0 (B)
 Prevalence Index = B/A = NaN

Hydrophytic Vegetation Indicators:
 1 - Rapid Test for Hydrophytic Vegetation
 2 - Dominance Test is >50%
 3 - Prevalence Index is ≤3.0¹
 4 - Morphological Adaptations¹ (Provide supporting data in Remarks or on a separate sheet)
 Problematic Hydrophytic Vegetation¹ (Explain)

¹Indicators of hydric soil and wetland hydrology must be present, unless disturbed or problematic.

Hydrophytic Vegetation Present? Yes No

Remarks:

SOIL

Sampling Point: 26a

Profile Description: (Describe to the depth needed to document the indicator or confirm the absence of indicators.)

Depth (inches)	Matrix		Redox Features				Texture	Remarks
	Color (moist)	%	Color (moist)	%	Type ¹	Loc ²		
0-18	10 YR 2/1	100					L	
18-24	10 YR 5/1	95	10 YR 6/1	5	D	M	CL	

¹Type: C=Concentration, D=Depletion, RM=Reduced Matrix, CS=Covered or Coated Sand Grains. ²Location: PL=Pore Lining, M=Matrix.

Hydric Soil Indicators: (Applicable to all LRRs, unless otherwise noted.)

- | | |
|--|--|
| <input type="checkbox"/> Histosol (A1) | <input type="checkbox"/> Sandy Gleyed Matrix (S4) |
| <input type="checkbox"/> Histic Epipedon (A2) | <input type="checkbox"/> Sandy Redox (S5) |
| <input type="checkbox"/> Black Histic (A3) | <input type="checkbox"/> Stripped Matrix (S6) |
| <input type="checkbox"/> Hydrogen Sulfide (A4) | <input type="checkbox"/> Loamy Mucky Mineral (F1) |
| <input type="checkbox"/> Stratified Layers (A5) (LRR F) | <input type="checkbox"/> Loamy Gleyed Matrix (F2) |
| <input type="checkbox"/> 1 cm Muck (A9) (LRR F, G, H) | <input type="checkbox"/> Depleted Matrix (F3) |
| <input type="checkbox"/> Depleted Below Dark Surface (A11) | <input type="checkbox"/> Redox Dark Surface (F6) |
| <input checked="" type="checkbox"/> Thick Dark Surface (A12) | <input type="checkbox"/> Depleted Dark Surface (F7) |
| <input type="checkbox"/> Sandy Mucky Mineral (S1) | <input type="checkbox"/> Redox Depressions (F8) |
| <input type="checkbox"/> 2.5 cm Mucky Peat or Peat (S2) (LRR G, H) | <input type="checkbox"/> High Plains Depressions (F16) |
| <input type="checkbox"/> 5 cm Mucky Peat or Peat (S3) (LRR F) | |
- (MLRA 72 & 73 of LRR H)**

Indicators for Problematic Hydric Soils³:

- 1 cm Muck (A9) (LRR I, J)
- Coast Prairie Redox (A16) (LRR F, G, H)
- Dark Surface (S7) (LRR G)
- High Plains Depressions (F16)
- (LRR H outside of MLRA 72 & 73)**
- Reduced Vertic (F18)
- Red Parent Material (TF2)
- Very Shallow Dark Surface (TF12)
- Other (Explain in Remarks)

³Indicators of hydrophytic vegetation and wetland hydrology must be present, unless disturbed or problematic.

Restrictive Layer (if present):

Type: _____
 Depth (inches): _____

Hydric Soil Present? Yes No

Remarks:

HYDROLOGY

Wetland Hydrology Indicators:

Primary Indicators (minimum of one required; check all that apply)

- | | |
|---|---|
| <input type="checkbox"/> Surface Water (A1) | <input type="checkbox"/> Salt Crust (B11) |
| <input checked="" type="checkbox"/> High Water Table (A2) | <input type="checkbox"/> Aquatic Invertebrates (B13) |
| <input checked="" type="checkbox"/> Saturation (A3) | <input type="checkbox"/> Hydrogen Sulfide Odor (C1) |
| <input type="checkbox"/> Water Marks (B1) | <input type="checkbox"/> Dry-Season Water Table (C2) |
| <input type="checkbox"/> Sediment Deposits (B2) | <input type="checkbox"/> Oxidized Rhizospheres on Living Roots (C3) |
| <input type="checkbox"/> Drift Deposits (B3) | (where not tilled) |
| <input type="checkbox"/> Algal Mat or Crust (B4) | <input type="checkbox"/> Presence of Reduced Iron (C4) |
| <input type="checkbox"/> Iron Deposits (B5) | <input type="checkbox"/> Thin Muck Surface (C7) |
| <input checked="" type="checkbox"/> Inundation Visible on Aerial Imagery (B7) | <input type="checkbox"/> Other (Explain in Remarks) |
| <input checked="" type="checkbox"/> Water-Stained Leaves (B9) | |

Secondary Indicators (minimum of two required)

- Surface Soil Cracks (B6)
- Sparsely Vegetated Concave Surface (B8)
- Drainage Patterns (B10)
- Oxidized Rhizospheres on Living Roots (C3)
- (where tilled)**
- Crayfish Burrows (C8)
- Saturation Visible on Aerial Imagery (C9)
- Geomorphic Position (D2)
- FAC-Neutral Test (D5)
- Frost-Heave Hummocks (D7) (LRR F)

Field Observations:

Surface Water Present? Yes No Depth (inches): _____
 Water Table Present? Yes No Depth (inches): 10"
 Saturation Present? (includes capillary fringe) Yes No Depth (inches): 8"

Wetland Hydrology Present? Yes No

Describe Recorded Data (stream gauge, monitoring well, aerial photos, previous inspections), if available:

Remarks:

WETLAND DETERMINATION DATA FORM – Great Plains Region

Project/Site: Rolette Wind Farm Development City/County: Rolette County Sampling Date: 6/24/14
 Applicant/Owner: Rolette Power Development, LLC State: ND Sampling Point: 26b
 Investigator(s): T. Fricke, M. Huffington Section, Township, Range: Sec. 29, T159N, R71W
 Landform (hillslope, terrace, etc.): Hillslope Local relief (concave, convex, none): convex Slope (%): 30
 Subregion (LRR): F Lat: 48.572047 °N Long: -99.857679 °W Datum: NAD 83
 Soil Map Unit Name: _____ NWI classification: --

Are climatic / hydrologic conditions on the site typical for this time of year? Yes No (If no, explain in Remarks.)
 Are Vegetation , Soil , or Hydrology significantly disturbed? Are "Normal Circumstances" present? Yes No
 Are Vegetation , Soil , or Hydrology naturally problematic? (If needed, explain any answers in Remarks.)

SUMMARY OF FINDINGS – Attach site map showing sampling point locations, transects, important features, etc.

Hydrophytic Vegetation Present? Yes <input type="checkbox"/> No <input checked="" type="checkbox"/> Hydric Soil Present? Yes <input type="checkbox"/> No <input checked="" type="checkbox"/> Wetland Hydrology Present? Yes <input type="checkbox"/> No <input checked="" type="checkbox"/>	Is the Sampled Area within a Wetland? Yes <input type="checkbox"/> No <input checked="" type="checkbox"/>
Remarks: Sample point was in a cropped field on the side of a hill. Weather conditions were cloudy.	

VEGETATION – Use scientific names of plants.

Tree Stratum (Plot size: _____)	Absolute % Cover	Dominant Species?	Indicator Status	
1. _____	_____	_____	_____	
2. _____	_____	_____	_____	
3. _____	_____	_____	_____	
4. _____	_____	_____	_____	
0 = Total Cover				
Sapling/Shrub Stratum (Plot size: _____)				
1. _____	_____	_____	_____	
2. _____	_____	_____	_____	
3. _____	_____	_____	_____	
4. _____	_____	_____	_____	
5. _____	_____	_____	_____	
0 = Total Cover				
Herb Stratum (Plot size: <u>5 feet</u>)				
1. <u>Triticum aestivum</u>	<u>70</u>	<u>Yes</u>	<u>UPL</u>	
2. _____	_____	_____	_____	
3. _____	_____	_____	_____	
4. _____	_____	_____	_____	
5. _____	_____	_____	_____	
6. _____	_____	_____	_____	
7. _____	_____	_____	_____	
8. _____	_____	_____	_____	
9. _____	_____	_____	_____	
10. _____	_____	_____	_____	
70 = Total Cover				
Woody Vine Stratum (Plot size: _____)				
1. _____	_____	_____	_____	
2. _____	_____	_____	_____	
0 = Total Cover				
% Bare Ground in Herb Stratum <u>30</u>				

Dominance Test worksheet:
 Number of Dominant Species That Are OBL, FACW, or FAC (excluding FAC-): _____ (A)
 Total Number of Dominant Species Across All Strata: _____ (B)
 Percent of Dominant Species That Are OBL, FACW, or FAC: _____ (A/B)

Prevalence Index worksheet:
 Total % Cover of: _____ Multiply by: _____
 OBL species _____ x 1 = 0
 FACW species _____ x 2 = 0
 FAC species _____ x 3 = 0
 FACU species _____ x 4 = 0
 UPL species _____ x 5 = 0
 Column Totals: 0 (A) 0 (B)
 Prevalence Index = B/A = NaN

Hydrophytic Vegetation Indicators:
 1 - Rapid Test for Hydrophytic Vegetation
 2 - Dominance Test is >50%
 3 - Prevalence Index is ≤3.0¹
 4 - Morphological Adaptations¹ (Provide supporting data in Remarks or on a separate sheet)
 Problematic Hydrophytic Vegetation¹ (Explain)

¹Indicators of hydric soil and wetland hydrology must be present, unless disturbed or problematic.

Hydrophytic Vegetation Present? Yes No

Remarks:

SOIL

Sampling Point: 26b

Profile Description: (Describe to the depth needed to document the indicator or confirm the absence of indicators.)

Depth (inches)	Matrix		Redox Features				Texture	Remarks
	Color (moist)	%	Color (moist)	%	Type ¹	Loc ²		
0-4	10 YR 3/2	100					loam	
4-20	10 YR 3/1	100					loam	

¹Type: C=Concentration, D=Depletion, RM=Reduced Matrix, CS=Covered or Coated Sand Grains. ²Location: PL=Pore Lining, M=Matrix.

Hydric Soil Indicators: (Applicable to all LRRs, unless otherwise noted.)

- | | |
|--|--|
| <input type="checkbox"/> Histosol (A1) | <input type="checkbox"/> Sandy Gleyed Matrix (S4) |
| <input type="checkbox"/> Histic Epipedon (A2) | <input type="checkbox"/> Sandy Redox (S5) |
| <input type="checkbox"/> Black Histic (A3) | <input type="checkbox"/> Stripped Matrix (S6) |
| <input type="checkbox"/> Hydrogen Sulfide (A4) | <input type="checkbox"/> Loamy Mucky Mineral (F1) |
| <input type="checkbox"/> Stratified Layers (A5) (LRR F) | <input type="checkbox"/> Loamy Gleyed Matrix (F2) |
| <input type="checkbox"/> 1 cm Muck (A9) (LRR F, G, H) | <input type="checkbox"/> Depleted Matrix (F3) |
| <input type="checkbox"/> Depleted Below Dark Surface (A11) | <input type="checkbox"/> Redox Dark Surface (F6) |
| <input type="checkbox"/> Thick Dark Surface (A12) | <input type="checkbox"/> Depleted Dark Surface (F7) |
| <input type="checkbox"/> Sandy Mucky Mineral (S1) | <input type="checkbox"/> Redox Depressions (F8) |
| <input type="checkbox"/> 2.5 cm Mucky Peat or Peat (S2) (LRR G, H) | <input type="checkbox"/> High Plains Depressions (F16) |
| <input type="checkbox"/> 5 cm Mucky Peat or Peat (S3) (LRR F) | |
- (MLRA 72 & 73 of LRR H)**

Indicators for Problematic Hydric Soils³:

- 1 cm Muck (A9) (LRR I, J)
- Coast Prairie Redox (A16) (LRR F, G, H)
- Dark Surface (S7) (LRR G)
- High Plains Depressions (F16)
- (LRR H outside of MLRA 72 & 73)**
- Reduced Vertic (F18)
- Red Parent Material (TF2)
- Very Shallow Dark Surface (TF12)
- Other (Explain in Remarks)

³Indicators of hydrophytic vegetation and wetland hydrology must be present, unless disturbed or problematic.

Restrictive Layer (if present):

Type: _____
Depth (inches): _____

Hydric Soil Present? Yes No

Remarks:

HYDROLOGY

Wetland Hydrology Indicators:

Primary Indicators (minimum of one required; check all that apply)

- | | |
|--|---|
| <input type="checkbox"/> Surface Water (A1) | <input type="checkbox"/> Salt Crust (B11) |
| <input type="checkbox"/> High Water Table (A2) | <input type="checkbox"/> Aquatic Invertebrates (B13) |
| <input type="checkbox"/> Saturation (A3) | <input type="checkbox"/> Hydrogen Sulfide Odor (C1) |
| <input type="checkbox"/> Water Marks (B1) | <input type="checkbox"/> Dry-Season Water Table (C2) |
| <input type="checkbox"/> Sediment Deposits (B2) | <input type="checkbox"/> Oxidized Rhizospheres on Living Roots (C3) |
| <input type="checkbox"/> Drift Deposits (B3) | (where not tilled) |
| <input type="checkbox"/> Algal Mat or Crust (B4) | <input type="checkbox"/> Presence of Reduced Iron (C4) |
| <input type="checkbox"/> Iron Deposits (B5) | <input type="checkbox"/> Thin Muck Surface (C7) |
| <input type="checkbox"/> Inundation Visible on Aerial Imagery (B7) | <input type="checkbox"/> Other (Explain in Remarks) |
| <input type="checkbox"/> Water-Stained Leaves (B9) | |

Secondary Indicators (minimum of two required)

- Surface Soil Cracks (B6)
- Sparsely Vegetated Concave Surface (B8)
- Drainage Patterns (B10)
- Oxidized Rhizospheres on Living Roots (C3)
- (where tilled)**
- Crayfish Burrows (C8)
- Saturation Visible on Aerial Imagery (C9)
- Geomorphic Position (D2)
- FAC-Neutral Test (D5)
- Frost-Heave Hummocks (D7) (LRR F)

Field Observations:

Surface Water Present? Yes No Depth (inches): _____
 Water Table Present? Yes No Depth (inches): _____
 Saturation Present? (includes capillary fringe) Yes No Depth (inches): _____

Wetland Hydrology Present? Yes No

Describe Recorded Data (stream gauge, monitoring well, aerial photos, previous inspections), if available:

Remarks:

WETLAND DETERMINATION DATA FORM – Great Plains Region

Project/Site: Rolette Wind Farm Development City/County: Rolette County Sampling Date: 6/24/14
 Applicant/Owner: Rolette Power Development, LLC State: ND Sampling Point: 27a
 Investigator(s): T. Fricke, M. Huffington Section, Township, Range: Sec. 30, T159N, R71W
 Landform (hillslope, terrace, etc.): Basin Local relief (concave, convex, none): Concave Slope (%): 2
 Subregion (LRR): F Lat: 48.571113 °N Long: -99.867953 °W Datum: NAD 83
 Soil Map Unit Name: _____ NWI classification: PEMF

Are climatic / hydrologic conditions on the site typical for this time of year? Yes No (If no, explain in Remarks.)
 Are Vegetation , Soil , or Hydrology significantly disturbed? Are "Normal Circumstances" present? Yes No
 Are Vegetation , Soil , or Hydrology naturally problematic? (If needed, explain any answers in Remarks.)

SUMMARY OF FINDINGS – Attach site map showing sampling point locations, transects, important features, etc.

Hydrophytic Vegetation Present? Yes <input checked="" type="checkbox"/> No <input type="checkbox"/> Hydric Soil Present? Yes <input checked="" type="checkbox"/> No <input type="checkbox"/> Wetland Hydrology Present? Yes <input checked="" type="checkbox"/> No <input type="checkbox"/>	Is the Sampled Area within a Wetland? Yes <input checked="" type="checkbox"/> No <input type="checkbox"/>
Remarks: Weather conditions were cloudy.	

VEGETATION – Use scientific names of plants.

Tree Stratum (Plot size: _____)	Absolute % Cover	Dominant Species?	Indicator Status	
1. _____	_____	_____	_____	
2. _____	_____	_____	_____	
3. _____	_____	_____	_____	
4. _____	_____	_____	_____	
0 = Total Cover				
Sapling/Shrub Stratum (Plot size: _____)				
1. _____	_____	_____	_____	
2. _____	_____	_____	_____	
3. _____	_____	_____	_____	
4. _____	_____	_____	_____	
5. _____	_____	_____	_____	
0 = Total Cover				
Herb Stratum (Plot size: <u>5 feet</u>)				
1. <u>Beckmannia syzigachne</u>	<u>90</u>	<u>Yes</u>	<u>OBL</u>	
2. <u>Cirsium muticum</u>	<u>10</u>	<u>No</u>	<u>FACW</u>	
3. _____	_____	_____	_____	
4. _____	_____	_____	_____	
5. _____	_____	_____	_____	
6. _____	_____	_____	_____	
7. _____	_____	_____	_____	
8. _____	_____	_____	_____	
9. _____	_____	_____	_____	
10. _____	_____	_____	_____	
100 = Total Cover				
Woody Vine Stratum (Plot size: _____)				
1. _____	_____	_____	_____	
2. _____	_____	_____	_____	
0 = Total Cover				
% Bare Ground in Herb Stratum <u>0</u>				

Dominance Test worksheet:
 Number of Dominant Species That Are OBL, FACW, or FAC (excluding FAC-): _____ (A)
 Total Number of Dominant Species Across All Strata: _____ (B)
 Percent of Dominant Species That Are OBL, FACW, or FAC: _____ (A/B)

Prevalence Index worksheet:
 Total % Cover of: _____ Multiply by: _____
 OBL species _____ x 1 = 0
 FACW species _____ x 2 = 0
 FAC species _____ x 3 = 0
 FACU species _____ x 4 = 0
 UPL species _____ x 5 = 0
 Column Totals: 0 (A) 0 (B)
 Prevalence Index = B/A = NaN

Hydrophytic Vegetation Indicators:
 1 - Rapid Test for Hydrophytic Vegetation
 2 - Dominance Test is >50%
 3 - Prevalence Index is ≤3.0¹
 4 - Morphological Adaptations¹ (Provide supporting data in Remarks or on a separate sheet)
 Problematic Hydrophytic Vegetation¹ (Explain)

¹Indicators of hydric soil and wetland hydrology must be present, unless disturbed or problematic.

Hydrophytic Vegetation Present? Yes No

Remarks:

SOIL

Sampling Point: 27a

Profile Description: (Describe to the depth needed to document the indicator or confirm the absence of indicators.)

Depth (inches)	Matrix		Redox Features				Texture	Remarks
	Color (moist)	%	Color (moist)	%	Type ¹	Loc ²		
0-3	10 YR 2/1	100					CL	
3-10	10 YR 2/1	90	10 YR 4/6	10	C	PL	CL	

¹Type: C=Concentration, D=Depletion, RM=Reduced Matrix, CS=Covered or Coated Sand Grains. ²Location: PL=Pore Lining, M=Matrix.

Hydric Soil Indicators: (Applicable to all LRRs, unless otherwise noted.)

- | | |
|--|---|
| <input type="checkbox"/> Histosol (A1) | <input type="checkbox"/> Sandy Gleyed Matrix (S4) |
| <input type="checkbox"/> Histic Epipedon (A2) | <input type="checkbox"/> Sandy Redox (S5) |
| <input type="checkbox"/> Black Histic (A3) | <input type="checkbox"/> Stripped Matrix (S6) |
| <input type="checkbox"/> Hydrogen Sulfide (A4) | <input type="checkbox"/> Loamy Mucky Mineral (F1) |
| <input type="checkbox"/> Stratified Layers (A5) (LRR F) | <input type="checkbox"/> Loamy Gleyed Matrix (F2) |
| <input type="checkbox"/> 1 cm Muck (A9) (LRR F, G, H) | <input type="checkbox"/> Depleted Matrix (F3) |
| <input type="checkbox"/> Depleted Below Dark Surface (A11) | <input checked="" type="checkbox"/> Redox Dark Surface (F6) |
| <input type="checkbox"/> Thick Dark Surface (A12) | <input type="checkbox"/> Depleted Dark Surface (F7) |
| <input type="checkbox"/> Sandy Mucky Mineral (S1) | <input type="checkbox"/> Redox Depressions (F8) |
| <input type="checkbox"/> 2.5 cm Mucky Peat or Peat (S2) (LRR G, H) | <input type="checkbox"/> High Plains Depressions (F16) |
| <input type="checkbox"/> 5 cm Mucky Peat or Peat (S3) (LRR F) | |
- (MLRA 72 & 73 of LRR H)**

Indicators for Problematic Hydric Soils³:

- 1 cm Muck (A9) (LRR I, J)
- Coast Prairie Redox (A16) (LRR F, G, H)
- Dark Surface (S7) (LRR G)
- High Plains Depressions (F16)
- (LRR H outside of MLRA 72 & 73)**
- Reduced Vertic (F18)
- Red Parent Material (TF2)
- Very Shallow Dark Surface (TF12)
- Other (Explain in Remarks)

³Indicators of hydrophytic vegetation and wetland hydrology must be present, unless disturbed or problematic.

Restrictive Layer (if present):

Type: _____
Depth (inches): _____

Hydric Soil Present? Yes No

Remarks:

HYDROLOGY

Wetland Hydrology Indicators:

Primary Indicators (minimum of one required; check all that apply)

- | | |
|---|---|
| <input checked="" type="checkbox"/> Surface Water (A1) | <input type="checkbox"/> Salt Crust (B11) |
| <input type="checkbox"/> High Water Table (A2) | <input type="checkbox"/> Aquatic Invertebrates (B13) |
| <input type="checkbox"/> Saturation (A3) | <input type="checkbox"/> Hydrogen Sulfide Odor (C1) |
| <input type="checkbox"/> Water Marks (B1) | <input type="checkbox"/> Dry-Season Water Table (C2) |
| <input type="checkbox"/> Sediment Deposits (B2) | <input type="checkbox"/> Oxidized Rhizospheres on Living Roots (C3) |
| <input type="checkbox"/> Drift Deposits (B3) | (where not tilled) |
| <input type="checkbox"/> Algal Mat or Crust (B4) | <input checked="" type="checkbox"/> Presence of Reduced Iron (C4) |
| <input type="checkbox"/> Iron Deposits (B5) | <input type="checkbox"/> Thin Muck Surface (C7) |
| <input checked="" type="checkbox"/> Inundation Visible on Aerial Imagery (B7) | <input type="checkbox"/> Other (Explain in Remarks) |
| <input type="checkbox"/> Water-Stained Leaves (B9) | |

Secondary Indicators (minimum of two required)

- Surface Soil Cracks (B6)
- Sparsely Vegetated Concave Surface (B8)
- Drainage Patterns (B10)
- Oxidized Rhizospheres on Living Roots (C3)
- (where tilled)**
- Crayfish Burrows (C8)
- Saturation Visible on Aerial Imagery (C9)
- Geomorphic Position (D2)
- FAC-Neutral Test (D5)
- Frost-Heave Hummocks (D7) (LRR F)

Field Observations:

Surface Water Present? Yes No Depth (inches): Unknown
 Water Table Present? Yes No Depth (inches): _____
 Saturation Present? (includes capillary fringe) Yes No Depth (inches): _____

Wetland Hydrology Present? Yes No

Describe Recorded Data (stream gauge, monitoring well, aerial photos, previous inspections), if available:

Remarks:

Visible surface water was present within the wetland.

WETLAND DETERMINATION DATA FORM – Great Plains Region

Project/Site: Rolette Wind Farm Development City/County: Rolette County Sampling Date: 6/24/14
 Applicant/Owner: Rolette Power Development, LLC State: ND Sampling Point: 27b
 Investigator(s): T. Fricke, M. Huffington Section, Township, Range: Sec. 30, T159N, R71W
 Landform (hillslope, terrace, etc.): Hillslope Local relief (concave, convex, none): convex Slope (%): 25
 Subregion (LRR): F Lat: 48.571138 °N Long: -99.868011 °W Datum: NAD 83
 Soil Map Unit Name: _____ NWI classification: --

Are climatic / hydrologic conditions on the site typical for this time of year? Yes No (If no, explain in Remarks.)
 Are Vegetation , Soil , or Hydrology significantly disturbed? Are "Normal Circumstances" present? Yes No
 Are Vegetation , Soil , or Hydrology naturally problematic? (If needed, explain any answers in Remarks.)

SUMMARY OF FINDINGS – Attach site map showing sampling point locations, transects, important features, etc.

Hydrophytic Vegetation Present? Yes <input type="checkbox"/> No <input checked="" type="checkbox"/> Hydric Soil Present? Yes <input type="checkbox"/> No <input checked="" type="checkbox"/> Wetland Hydrology Present? Yes <input type="checkbox"/> No <input checked="" type="checkbox"/>	Is the Sampled Area within a Wetland? Yes <input type="checkbox"/> No <input checked="" type="checkbox"/>
Remarks: Point was in a cropped field on the slope of a hill. Weather conditions were cloudy.	

VEGETATION – Use scientific names of plants.

Tree Stratum (Plot size: _____)	Absolute % Cover	Dominant Species?	Indicator Status	
1. _____	_____	_____	_____	
2. _____	_____	_____	_____	
3. _____	_____	_____	_____	
4. _____	_____	_____	_____	
0 = Total Cover				
Sapling/Shrub Stratum (Plot size: _____)				
1. _____	_____	_____	_____	
2. _____	_____	_____	_____	
3. _____	_____	_____	_____	
4. _____	_____	_____	_____	
5. _____	_____	_____	_____	
0 = Total Cover				
Herb Stratum (Plot size: <u>5 feet</u>)				
1. <u>Triticum aestivum</u>	<u>70</u>	<u>Yes</u>	<u>UPL</u>	
2. _____	_____	_____	_____	
3. _____	_____	_____	_____	
4. _____	_____	_____	_____	
5. _____	_____	_____	_____	
6. _____	_____	_____	_____	
7. _____	_____	_____	_____	
8. _____	_____	_____	_____	
9. _____	_____	_____	_____	
10. _____	_____	_____	_____	
70 = Total Cover				
Woody Vine Stratum (Plot size: _____)				
1. _____	_____	_____	_____	
2. _____	_____	_____	_____	
0 = Total Cover				
% Bare Ground in Herb Stratum <u>30</u>				Dominance Test worksheet: Number of Dominant Species That Are OBL, FACW, or FAC (excluding FAC-): _____ (A) Total Number of Dominant Species Across All Strata: _____ (B) Percent of Dominant Species That Are OBL, FACW, or FAC: _____ (A/B)
Remarks:				Prevalence Index worksheet: Total % Cover of: _____ Multiply by: _____ OBL species _____ x 1 = <u>0</u> FACW species _____ x 2 = <u>0</u> FAC species _____ x 3 = <u>0</u> FACU species _____ x 4 = <u>0</u> UPL species _____ x 5 = <u>0</u> Column Totals: <u>0</u> (A) <u>0</u> (B) Prevalence Index = B/A = <u>NaN</u>
Remarks:				Hydrophytic Vegetation Indicators: <input type="checkbox"/> 1 - Rapid Test for Hydrophytic Vegetation <input type="checkbox"/> 2 - Dominance Test is >50% <input type="checkbox"/> 3 - Prevalence Index is ≤3.0 ¹ <input type="checkbox"/> 4 - Morphological Adaptations ¹ (Provide supporting data in Remarks or on a separate sheet) <input type="checkbox"/> Problematic Hydrophytic Vegetation ¹ (Explain)
Remarks:				Hydrophytic Vegetation Present? Yes <input type="checkbox"/> No <input checked="" type="checkbox"/>

SOIL

Sampling Point: 27b

Profile Description: (Describe to the depth needed to document the indicator or confirm the absence of indicators.)

Depth (inches)	Matrix		Redox Features				Texture	Remarks
	Color (moist)	%	Color (moist)	%	Type ¹	Loc ²		
0-18	10 YR 3/1	100					loam	

¹Type: C=Concentration, D=Depletion, RM=Reduced Matrix, CS=Covered or Coated Sand Grains. ²Location: PL=Pore Lining, M=Matrix.

Hydric Soil Indicators: (Applicable to all LRRs, unless otherwise noted.)

- | | |
|--|--|
| <input type="checkbox"/> Histosol (A1) | <input type="checkbox"/> Sandy Gleyed Matrix (S4) |
| <input type="checkbox"/> Histic Epipedon (A2) | <input type="checkbox"/> Sandy Redox (S5) |
| <input type="checkbox"/> Black Histic (A3) | <input type="checkbox"/> Stripped Matrix (S6) |
| <input type="checkbox"/> Hydrogen Sulfide (A4) | <input type="checkbox"/> Loamy Mucky Mineral (F1) |
| <input type="checkbox"/> Stratified Layers (A5) (LRR F) | <input type="checkbox"/> Loamy Gleyed Matrix (F2) |
| <input type="checkbox"/> 1 cm Muck (A9) (LRR F, G, H) | <input type="checkbox"/> Depleted Matrix (F3) |
| <input type="checkbox"/> Depleted Below Dark Surface (A11) | <input type="checkbox"/> Redox Dark Surface (F6) |
| <input type="checkbox"/> Thick Dark Surface (A12) | <input type="checkbox"/> Depleted Dark Surface (F7) |
| <input type="checkbox"/> Sandy Mucky Mineral (S1) | <input type="checkbox"/> Redox Depressions (F8) |
| <input type="checkbox"/> 2.5 cm Mucky Peat or Peat (S2) (LRR G, H) | <input type="checkbox"/> High Plains Depressions (F16) |
| <input type="checkbox"/> 5 cm Mucky Peat or Peat (S3) (LRR F) | |
- (MLRA 72 & 73 of LRR H)**

Indicators for Problematic Hydric Soils³:

- 1 cm Muck (A9) (LRR I, J)
- Coast Prairie Redox (A16) (LRR F, G, H)
- Dark Surface (S7) (LRR G)
- High Plains Depressions (F16)
- (LRR H outside of MLRA 72 & 73)**
- Reduced Vertic (F18)
- Red Parent Material (TF2)
- Very Shallow Dark Surface (TF12)
- Other (Explain in Remarks)

³Indicators of hydrophytic vegetation and wetland hydrology must be present, unless disturbed or problematic.

Restrictive Layer (if present):

Type: _____
Depth (inches): _____

Hydric Soil Present? Yes No

Remarks:

HYDROLOGY

Wetland Hydrology Indicators:

Primary Indicators (minimum of one required; check all that apply)

- | | |
|--|---|
| <input type="checkbox"/> Surface Water (A1) | <input type="checkbox"/> Salt Crust (B11) |
| <input type="checkbox"/> High Water Table (A2) | <input type="checkbox"/> Aquatic Invertebrates (B13) |
| <input type="checkbox"/> Saturation (A3) | <input type="checkbox"/> Hydrogen Sulfide Odor (C1) |
| <input type="checkbox"/> Water Marks (B1) | <input type="checkbox"/> Dry-Season Water Table (C2) |
| <input type="checkbox"/> Sediment Deposits (B2) | <input type="checkbox"/> Oxidized Rhizospheres on Living Roots (C3) |
| <input type="checkbox"/> Drift Deposits (B3) | (where not tilled) |
| <input type="checkbox"/> Algal Mat or Crust (B4) | <input type="checkbox"/> Presence of Reduced Iron (C4) |
| <input type="checkbox"/> Iron Deposits (B5) | <input type="checkbox"/> Thin Muck Surface (C7) |
| <input type="checkbox"/> Inundation Visible on Aerial Imagery (B7) | <input type="checkbox"/> Other (Explain in Remarks) |
| <input type="checkbox"/> Water-Stained Leaves (B9) | |

Secondary Indicators (minimum of two required)

- Surface Soil Cracks (B6)
- Sparsely Vegetated Concave Surface (B8)
- Drainage Patterns (B10)
- Oxidized Rhizospheres on Living Roots (C3)
- (where tilled)**
- Crayfish Burrows (C8)
- Saturation Visible on Aerial Imagery (C9)
- Geomorphic Position (D2)
- FAC-Neutral Test (D5)
- Frost-Heave Hummocks (D7) (LRR F)

Field Observations:

Surface Water Present? Yes No Depth (inches): _____
 Water Table Present? Yes No Depth (inches): _____
 Saturation Present? Yes No Depth (inches): _____
 (includes capillary fringe)

Wetland Hydrology Present? Yes No

Describe Recorded Data (stream gauge, monitoring well, aerial photos, previous inspections), if available:

Remarks:

WETLAND DETERMINATION DATA FORM – Great Plains Region

Project/Site: Rolette Wind Farm Development City/County: Rolette County Sampling Date: 6/24/14
 Applicant/Owner: Rolette Power Development, LLC State: ND Sampling Point: 28a
 Investigator(s): T. Fricke, M. Huffington Section, Township, Range: Sec. 19, T159N, R71W
 Landform (hillslope, terrace, etc.): Ditch Local relief (concave, convex, none): Concave Slope (%): 7
 Subregion (LRR): F Lat: 48.586091 °N Long: -99.874540 °W Datum: NAD 83
 Soil Map Unit Name: _____ NWI classification: PEMAx

Are climatic / hydrologic conditions on the site typical for this time of year? Yes No (If no, explain in Remarks.)
 Are Vegetation , Soil , or Hydrology significantly disturbed? Are "Normal Circumstances" present? Yes No
 Are Vegetation , Soil , or Hydrology naturally problematic? (If needed, explain any answers in Remarks.)

SUMMARY OF FINDINGS – Attach site map showing sampling point locations, transects, important features, etc.

Hydrophytic Vegetation Present? Yes <input checked="" type="checkbox"/> No <input type="checkbox"/> Hydric Soil Present? Yes <input checked="" type="checkbox"/> No <input type="checkbox"/> Wetland Hydrology Present? Yes <input checked="" type="checkbox"/> No <input type="checkbox"/>	Is the Sampled Area within a Wetland? Yes <input checked="" type="checkbox"/> No <input type="checkbox"/>
Remarks: _____ _____ _____	

VEGETATION – Use scientific names of plants.

Tree Stratum (Plot size: _____)	Absolute % Cover	Dominant Species?	Indicator Status	
1. _____	_____	_____	_____	
2. _____	_____	_____	_____	
3. _____	_____	_____	_____	
4. _____	_____	_____	_____	
0 = Total Cover				
Sapling/Shrub Stratum (Plot size: _____)				
1. _____	_____	_____	_____	
2. _____	_____	_____	_____	
3. _____	_____	_____	_____	
4. _____	_____	_____	_____	
5. _____	_____	_____	_____	
0 = Total Cover				
Herb Stratum (Plot size: <u>5 feet</u>)				
1. <u>Beckmannia syzigachne</u>	<u>80</u>	<u>Yes</u>	<u>OBL</u>	
2. <u>Phalaris arundinacea</u>	<u>20</u>	<u>Yes</u>	<u>FACW</u>	
3. _____	_____	_____	_____	
4. _____	_____	_____	_____	
5. _____	_____	_____	_____	
6. _____	_____	_____	_____	
7. _____	_____	_____	_____	
8. _____	_____	_____	_____	
9. _____	_____	_____	_____	
10. _____	_____	_____	_____	
100 = Total Cover				
Woody Vine Stratum (Plot size: _____)				
1. _____	_____	_____	_____	
2. _____	_____	_____	_____	
0 = Total Cover				
% Bare Ground in Herb Stratum <u>0</u>				

Dominance Test worksheet:
 Number of Dominant Species That Are OBL, FACW, or FAC (excluding FAC-): _____ (A)
 Total Number of Dominant Species Across All Strata: _____ (B)
 Percent of Dominant Species That Are OBL, FACW, or FAC: _____ (A/B)

Prevalence Index worksheet:
 Total % Cover of: _____ Multiply by: _____
 OBL species _____ x 1 = 0
 FACW species _____ x 2 = 0
 FAC species _____ x 3 = 0
 FACU species _____ x 4 = 0
 UPL species _____ x 5 = 0
 Column Totals: 0 (A) 0 (B)
 Prevalence Index = B/A = NaN

Hydrophytic Vegetation Indicators:
 1 - Rapid Test for Hydrophytic Vegetation
 2 - Dominance Test is >50%
 3 - Prevalence Index is ≤3.0¹
 4 - Morphological Adaptations¹ (Provide supporting data in Remarks or on a separate sheet)
 Problematic Hydrophytic Vegetation¹ (Explain)

¹Indicators of hydric soil and wetland hydrology must be present, unless disturbed or problematic.

Hydrophytic Vegetation Present? Yes No

Remarks: _____

SOIL

Sampling Point: 28a

Profile Description: (Describe to the depth needed to document the indicator or confirm the absence of indicators.)

Depth (inches)	Matrix		Redox Features				Texture	Remarks
	Color (moist)	%	Color (moist)	%	Type ¹	Loc ²		
0-18	10 YR 2/1						CL	
18-24	10 YR 4/1	95	10 YR 4/6	5	C	M	CL	

¹Type: C=Concentration, D=Depletion, RM=Reduced Matrix, CS=Covered or Coated Sand Grains. ²Location: PL=Pore Lining, M=Matrix.

Hydric Soil Indicators: (Applicable to all LRRs, unless otherwise noted.)

- | | |
|--|--|
| <input type="checkbox"/> Histosol (A1) | <input type="checkbox"/> Sandy Gleyed Matrix (S4) |
| <input type="checkbox"/> Histic Epipedon (A2) | <input type="checkbox"/> Sandy Redox (S5) |
| <input type="checkbox"/> Black Histic (A3) | <input type="checkbox"/> Stripped Matrix (S6) |
| <input type="checkbox"/> Hydrogen Sulfide (A4) | <input type="checkbox"/> Loamy Mucky Mineral (F1) |
| <input type="checkbox"/> Stratified Layers (A5) (LRR F) | <input type="checkbox"/> Loamy Gleyed Matrix (F2) |
| <input type="checkbox"/> 1 cm Muck (A9) (LRR F, G, H) | <input type="checkbox"/> Depleted Matrix (F3) |
| <input type="checkbox"/> Depleted Below Dark Surface (A11) | <input type="checkbox"/> Redox Dark Surface (F6) |
| <input checked="" type="checkbox"/> Thick Dark Surface (A12) | <input type="checkbox"/> Depleted Dark Surface (F7) |
| <input type="checkbox"/> Sandy Mucky Mineral (S1) | <input type="checkbox"/> Redox Depressions (F8) |
| <input type="checkbox"/> 2.5 cm Mucky Peat or Peat (S2) (LRR G, H) | <input type="checkbox"/> High Plains Depressions (F16) |
| <input type="checkbox"/> 5 cm Mucky Peat or Peat (S3) (LRR F) | |
- (MLRA 72 & 73 of LRR H)**

Indicators for Problematic Hydric Soils³:

- 1 cm Muck (A9) (LRR I, J)
- Coast Prairie Redox (A16) (LRR F, G, H)
- Dark Surface (S7) (LRR G)
- High Plains Depressions (F16)
- (LRR H outside of MLRA 72 & 73)**
- Reduced Vertic (F18)
- Red Parent Material (TF2)
- Very Shallow Dark Surface (TF12)
- Other (Explain in Remarks)

³Indicators of hydrophytic vegetation and wetland hydrology must be present, unless disturbed or problematic.

Restrictive Layer (if present):

Type: _____
Depth (inches): _____

Hydric Soil Present? Yes No

Remarks:

HYDROLOGY

Wetland Hydrology Indicators:

Primary Indicators (minimum of one required; check all that apply)

- | | |
|--|---|
| <input type="checkbox"/> Surface Water (A1) | <input type="checkbox"/> Salt Crust (B11) |
| <input type="checkbox"/> High Water Table (A2) | <input type="checkbox"/> Aquatic Invertebrates (B13) |
| <input type="checkbox"/> Saturation (A3) | <input type="checkbox"/> Hydrogen Sulfide Odor (C1) |
| <input type="checkbox"/> Water Marks (B1) | <input type="checkbox"/> Dry-Season Water Table (C2) |
| <input type="checkbox"/> Sediment Deposits (B2) | <input type="checkbox"/> Oxidized Rhizospheres on Living Roots (C3) |
| <input type="checkbox"/> Drift Deposits (B3) | (where not tilled) |
| <input type="checkbox"/> Algal Mat or Crust (B4) | <input type="checkbox"/> Presence of Reduced Iron (C4) |
| <input type="checkbox"/> Iron Deposits (B5) | <input type="checkbox"/> Thin Muck Surface (C7) |
| <input type="checkbox"/> Inundation Visible on Aerial Imagery (B7) | <input type="checkbox"/> Other (Explain in Remarks) |
| <input checked="" type="checkbox"/> Water-Stained Leaves (B9) | |

Secondary Indicators (minimum of two required)

- Surface Soil Cracks (B6)
- Sparsely Vegetated Concave Surface (B8)
- Drainage Patterns (B10)
- Oxidized Rhizospheres on Living Roots (C3)
- (where tilled)**
- Crayfish Burrows (C8)
- Saturation Visible on Aerial Imagery (C9)
- Geomorphic Position (D2)
- FAC-Neutral Test (D5)
- Frost-Heave Hummocks (D7) (LRR F)

Field Observations:

Surface Water Present? Yes No Depth (inches): _____
 Water Table Present? Yes No Depth (inches): _____
 Saturation Present? (includes capillary fringe) Yes No Depth (inches): _____

Wetland Hydrology Present? Yes No

Describe Recorded Data (stream gauge, monitoring well, aerial photos, previous inspections), if available:

Remarks:

WETLAND DETERMINATION DATA FORM – Great Plains Region

Project/Site: Rolette Wind Farm Development City/County: Rolette County Sampling Date: 6/24/14
 Applicant/Owner: Rolette Power Development, LLC State: ND Sampling Point: 28b
 Investigator(s): T. Fricke, M. Huffington Section, Township, Range: Sec. 19, T159N, R71W
 Landform (hillslope, terrace, etc.): Ditch slope Local relief (concave, convex, none): convex Slope (%): 40
 Subregion (LRR): F Lat: 48.586091 °N Long: -99.874469 °W Datum: NAD 83
 Soil Map Unit Name: _____ NWI classification: --

Are climatic / hydrologic conditions on the site typical for this time of year? Yes No (If no, explain in Remarks.)
 Are Vegetation , Soil , or Hydrology significantly disturbed? Are "Normal Circumstances" present? Yes No
 Are Vegetation , Soil , or Hydrology naturally problematic? (If needed, explain any answers in Remarks.)

SUMMARY OF FINDINGS – Attach site map showing sampling point locations, transects, important features, etc.

Hydrophytic Vegetation Present? Yes <input type="checkbox"/> No <input checked="" type="checkbox"/> Hydric Soil Present? Yes <input type="checkbox"/> No <input checked="" type="checkbox"/> Wetland Hydrology Present? Yes <input type="checkbox"/> No <input checked="" type="checkbox"/>	Is the Sampled Area within a Wetland? Yes <input type="checkbox"/> No <input checked="" type="checkbox"/>
Remarks: _____ _____ _____	

VEGETATION – Use scientific names of plants.

Tree Stratum (Plot size: _____)	Absolute % Cover	Dominant Species?	Indicator Status	
1. _____	_____	_____	_____	
2. _____	_____	_____	_____	
3. _____	_____	_____	_____	
4. _____	_____	_____	_____	
0 = Total Cover				
Sapling/Shrub Stratum (Plot size: _____)				
1. _____	_____	_____	_____	
2. _____	_____	_____	_____	
3. _____	_____	_____	_____	
4. _____	_____	_____	_____	
5. _____	_____	_____	_____	
0 = Total Cover				
Herb Stratum (Plot size: <u>5 feet</u>)				
1. <u>Bromus inermis</u>	<u>100</u>	<u>Yes</u>	<u>UPL</u>	
2. _____	_____	_____	_____	
3. _____	_____	_____	_____	
4. _____	_____	_____	_____	
5. _____	_____	_____	_____	
6. _____	_____	_____	_____	
7. _____	_____	_____	_____	
8. _____	_____	_____	_____	
9. _____	_____	_____	_____	
10. _____	_____	_____	_____	
100 = Total Cover				
Woody Vine Stratum (Plot size: _____)				
1. _____	_____	_____	_____	
2. _____	_____	_____	_____	
0 = Total Cover				
% Bare Ground in Herb Stratum <u>0</u>				

Dominance Test worksheet:
 Number of Dominant Species That Are OBL, FACW, or FAC (excluding FAC-): _____ (A)
 Total Number of Dominant Species Across All Strata: _____ (B)
 Percent of Dominant Species That Are OBL, FACW, or FAC: _____ (A/B)

Prevalence Index worksheet:
 Total % Cover of: _____ Multiply by: _____
 OBL species _____ x 1 = 0
 FACW species _____ x 2 = 0
 FAC species _____ x 3 = 0
 FACU species _____ x 4 = 0
 UPL species _____ x 5 = 0
 Column Totals: 0 (A) 0 (B)
 Prevalence Index = B/A = NaN

Hydrophytic Vegetation Indicators:
 1 - Rapid Test for Hydrophytic Vegetation
 2 - Dominance Test is >50%
 3 - Prevalence Index is ≤3.0¹
 4 - Morphological Adaptations¹ (Provide supporting data in Remarks or on a separate sheet)
 Problematic Hydrophytic Vegetation¹ (Explain)

¹Indicators of hydric soil and wetland hydrology must be present, unless disturbed or problematic.

Hydrophytic Vegetation Present? Yes No

Remarks: _____

SOIL

Sampling Point: 28b

Profile Description: (Describe to the depth needed to document the indicator or confirm the absence of indicators.)

Depth (inches)	Matrix		Redox Features				Texture	Remarks
	Color (moist)	%	Color (moist)	%	Type ¹	Loc ²		
0-18	10 YR 3/1	100					loam	
18-24	10 YR 3/2	100					loam	

¹Type: C=Concentration, D=Depletion, RM=Reduced Matrix, CS=Covered or Coated Sand Grains. ²Location: PL=Pore Lining, M=Matrix.

Hydric Soil Indicators: (Applicable to all LRRs, unless otherwise noted.)

- | | |
|--|--|
| <input type="checkbox"/> Histosol (A1) | <input type="checkbox"/> Sandy Gleyed Matrix (S4) |
| <input type="checkbox"/> Histic Epipedon (A2) | <input type="checkbox"/> Sandy Redox (S5) |
| <input type="checkbox"/> Black Histic (A3) | <input type="checkbox"/> Stripped Matrix (S6) |
| <input type="checkbox"/> Hydrogen Sulfide (A4) | <input type="checkbox"/> Loamy Mucky Mineral (F1) |
| <input type="checkbox"/> Stratified Layers (A5) (LRR F) | <input type="checkbox"/> Loamy Gleyed Matrix (F2) |
| <input type="checkbox"/> 1 cm Muck (A9) (LRR F, G, H) | <input type="checkbox"/> Depleted Matrix (F3) |
| <input type="checkbox"/> Depleted Below Dark Surface (A11) | <input type="checkbox"/> Redox Dark Surface (F6) |
| <input type="checkbox"/> Thick Dark Surface (A12) | <input type="checkbox"/> Depleted Dark Surface (F7) |
| <input type="checkbox"/> Sandy Mucky Mineral (S1) | <input type="checkbox"/> Redox Depressions (F8) |
| <input type="checkbox"/> 2.5 cm Mucky Peat or Peat (S2) (LRR G, H) | <input type="checkbox"/> High Plains Depressions (F16) |
| <input type="checkbox"/> 5 cm Mucky Peat or Peat (S3) (LRR F) | |
- (MLRA 72 & 73 of LRR H)**

Indicators for Problematic Hydric Soils³:

- 1 cm Muck (A9) (LRR I, J)
- Coast Prairie Redox (A16) (LRR F, G, H)
- Dark Surface (S7) (LRR G)
- High Plains Depressions (F16)
- (LRR H outside of MLRA 72 & 73)**
- Reduced Vertic (F18)
- Red Parent Material (TF2)
- Very Shallow Dark Surface (TF12)
- Other (Explain in Remarks)

³Indicators of hydrophytic vegetation and wetland hydrology must be present, unless disturbed or problematic.

Restrictive Layer (if present):

Type: _____
Depth (inches): _____

Hydric Soil Present? Yes No

Remarks:

HYDROLOGY

Wetland Hydrology Indicators:

Primary Indicators (minimum of one required; check all that apply)

- | | |
|--|---|
| <input type="checkbox"/> Surface Water (A1) | <input type="checkbox"/> Salt Crust (B11) |
| <input type="checkbox"/> High Water Table (A2) | <input type="checkbox"/> Aquatic Invertebrates (B13) |
| <input type="checkbox"/> Saturation (A3) | <input type="checkbox"/> Hydrogen Sulfide Odor (C1) |
| <input type="checkbox"/> Water Marks (B1) | <input type="checkbox"/> Dry-Season Water Table (C2) |
| <input type="checkbox"/> Sediment Deposits (B2) | <input type="checkbox"/> Oxidized Rhizospheres on Living Roots (C3) |
| <input type="checkbox"/> Drift Deposits (B3) | (where not tilled) |
| <input type="checkbox"/> Algal Mat or Crust (B4) | <input type="checkbox"/> Presence of Reduced Iron (C4) |
| <input type="checkbox"/> Iron Deposits (B5) | <input type="checkbox"/> Thin Muck Surface (C7) |
| <input type="checkbox"/> Inundation Visible on Aerial Imagery (B7) | <input type="checkbox"/> Other (Explain in Remarks) |
| <input type="checkbox"/> Water-Stained Leaves (B9) | |

Secondary Indicators (minimum of two required)

- Surface Soil Cracks (B6)
- Sparsely Vegetated Concave Surface (B8)
- Drainage Patterns (B10)
- Oxidized Rhizospheres on Living Roots (C3)
- (where tilled)**
- Crayfish Burrows (C8)
- Saturation Visible on Aerial Imagery (C9)
- Geomorphic Position (D2)
- FAC-Neutral Test (D5)
- Frost-Heave Hummocks (D7) (LRR F)

Field Observations:

Surface Water Present? Yes No Depth (inches): _____
 Water Table Present? Yes No Depth (inches): _____
 Saturation Present? (includes capillary fringe) Yes No Depth (inches): _____

Wetland Hydrology Present? Yes No

Describe Recorded Data (stream gauge, monitoring well, aerial photos, previous inspections), if available:

Remarks:

WETLAND DETERMINATION DATA FORM – Great Plains Region

Project/Site: Rolette Wind Farm Development City/County: Rolette County Sampling Date: 6/24/14
 Applicant/Owner: Rolette Power Development, LLC State: ND Sampling Point: 29a
 Investigator(s): T. Fricke, M. Huffington Section, Township, Range: Sec. 19, T159N, R71W
 Landform (hillslope, terrace, etc.): Drainage Local relief (concave, convex, none): Concave Slope (%): 2
 Subregion (LRR): F Lat: 48.586085 °N Long: -99.876545 °W Datum: NAD 83
 Soil Map Unit Name: _____ NWI classification: PEMB

Are climatic / hydrologic conditions on the site typical for this time of year? Yes No (If no, explain in Remarks.)
 Are Vegetation , Soil , or Hydrology significantly disturbed? Are "Normal Circumstances" present? Yes No
 Are Vegetation , Soil , or Hydrology naturally problematic? (If needed, explain any answers in Remarks.)

SUMMARY OF FINDINGS – Attach site map showing sampling point locations, transects, important features, etc.

Hydrophytic Vegetation Present? Yes <input checked="" type="checkbox"/> No <input type="checkbox"/> Hydric Soil Present? Yes <input checked="" type="checkbox"/> No <input type="checkbox"/> Wetland Hydrology Present? Yes <input checked="" type="checkbox"/> No <input type="checkbox"/>	Is the Sampled Area within a Wetland? Yes <input checked="" type="checkbox"/> No <input type="checkbox"/>
Remarks: _____ _____ _____	

VEGETATION – Use scientific names of plants.

Tree Stratum (Plot size: _____)	Absolute % Cover	Dominant Species?	Indicator Status	
1. _____	_____	_____	_____	
2. _____	_____	_____	_____	
3. _____	_____	_____	_____	
4. _____	_____	_____	_____	
0 = Total Cover				
Sapling/Shrub Stratum (Plot size: _____)				
1. _____	_____	_____	_____	
2. _____	_____	_____	_____	
3. _____	_____	_____	_____	
4. _____	_____	_____	_____	
5. _____	_____	_____	_____	
0 = Total Cover				
Herb Stratum (Plot size: <u>5 feet</u>)				
1. <u>Typha latifolia</u>	<u>95</u>	<u>Yes</u>	<u>OBL</u>	
2. <u>Rumex crispus</u>	<u>5</u>	<u>No</u>	<u>FAC</u>	
3. _____	_____	_____	_____	
4. _____	_____	_____	_____	
5. _____	_____	_____	_____	
6. _____	_____	_____	_____	
7. _____	_____	_____	_____	
8. _____	_____	_____	_____	
9. _____	_____	_____	_____	
10. _____	_____	_____	_____	
100 = Total Cover				
Woody Vine Stratum (Plot size: _____)				
1. _____	_____	_____	_____	
2. _____	_____	_____	_____	
0 = Total Cover				
% Bare Ground in Herb Stratum <u>0</u>				

Dominance Test worksheet:
 Number of Dominant Species That Are OBL, FACW, or FAC (excluding FAC-): _____ (A)
 Total Number of Dominant Species Across All Strata: _____ (B)
 Percent of Dominant Species That Are OBL, FACW, or FAC: _____ (A/B)

Prevalence Index worksheet:
 Total % Cover of: _____ Multiply by: _____
 OBL species _____ x 1 = 0
 FACW species _____ x 2 = 0
 FAC species _____ x 3 = 0
 FACU species _____ x 4 = 0
 UPL species _____ x 5 = 0
 Column Totals: 0 (A) 0 (B)
 Prevalence Index = B/A = NaN

Hydrophytic Vegetation Indicators:
 1 - Rapid Test for Hydrophytic Vegetation
 2 - Dominance Test is >50%
 3 - Prevalence Index is ≤3.0¹
 4 - Morphological Adaptations¹ (Provide supporting data in Remarks or on a separate sheet)
 Problematic Hydrophytic Vegetation¹ (Explain)

¹Indicators of hydric soil and wetland hydrology must be present, unless disturbed or problematic.

Hydrophytic Vegetation Present? Yes No

Remarks: _____

SOIL

Sampling Point: 29a

Profile Description: (Describe to the depth needed to document the indicator or confirm the absence of indicators.)

Depth (inches)	Matrix		Redox Features				Texture	Remarks
	Color (moist)	%	Color (moist)	%	Type ¹	Loc ²		
0-4	10 YR 2/1	100					clay	
4-12	10 YR 3/1	95	10 YR 5/4	10	C	M	clay	

¹Type: C=Concentration, D=Depletion, RM=Reduced Matrix, CS=Covered or Coated Sand Grains. ²Location: PL=Pore Lining, M=Matrix.

Hydric Soil Indicators: (Applicable to all LRRs, unless otherwise noted.)

- | | |
|--|---|
| <input type="checkbox"/> Histosol (A1) | <input type="checkbox"/> Sandy Gleyed Matrix (S4) |
| <input type="checkbox"/> Histic Epipedon (A2) | <input type="checkbox"/> Sandy Redox (S5) |
| <input type="checkbox"/> Black Histic (A3) | <input type="checkbox"/> Stripped Matrix (S6) |
| <input type="checkbox"/> Hydrogen Sulfide (A4) | <input type="checkbox"/> Loamy Mucky Mineral (F1) |
| <input type="checkbox"/> Stratified Layers (A5) (LRR F) | <input type="checkbox"/> Loamy Gleyed Matrix (F2) |
| <input type="checkbox"/> 1 cm Muck (A9) (LRR F, G, H) | <input type="checkbox"/> Depleted Matrix (F3) |
| <input type="checkbox"/> Depleted Below Dark Surface (A11) | <input checked="" type="checkbox"/> Redox Dark Surface (F6) |
| <input type="checkbox"/> Thick Dark Surface (A12) | <input type="checkbox"/> Depleted Dark Surface (F7) |
| <input type="checkbox"/> Sandy Mucky Mineral (S1) | <input type="checkbox"/> Redox Depressions (F8) |
| <input type="checkbox"/> 2.5 cm Mucky Peat or Peat (S2) (LRR G, H) | <input type="checkbox"/> High Plains Depressions (F16) |
| <input type="checkbox"/> 5 cm Mucky Peat or Peat (S3) (LRR F) | |
- (MLRA 72 & 73 of LRR H)**

Indicators for Problematic Hydric Soils³:

- 1 cm Muck (A9) (LRR I, J)
- Coast Prairie Redox (A16) (LRR F, G, H)
- Dark Surface (S7) (LRR G)
- High Plains Depressions (F16)
- (LRR H outside of MLRA 72 & 73)**
- Reduced Vertic (F18)
- Red Parent Material (TF2)
- Very Shallow Dark Surface (TF12)
- Other (Explain in Remarks)

³Indicators of hydrophytic vegetation and wetland hydrology must be present, unless disturbed or problematic.

Restrictive Layer (if present):

Type: _____
 Depth (inches): _____

Hydric Soil Present? Yes No

Remarks:

HYDROLOGY

Wetland Hydrology Indicators:

Primary Indicators (minimum of one required; check all that apply)

- | | |
|--|---|
| <input type="checkbox"/> Surface Water (A1) | <input type="checkbox"/> Salt Crust (B11) |
| <input type="checkbox"/> High Water Table (A2) | <input type="checkbox"/> Aquatic Invertebrates (B13) |
| <input checked="" type="checkbox"/> Saturation (A3) | <input type="checkbox"/> Hydrogen Sulfide Odor (C1) |
| <input type="checkbox"/> Water Marks (B1) | <input type="checkbox"/> Dry-Season Water Table (C2) |
| <input type="checkbox"/> Sediment Deposits (B2) | <input type="checkbox"/> Oxidized Rhizospheres on Living Roots (C3) |
| <input type="checkbox"/> Drift Deposits (B3) | (where not tilled) |
| <input type="checkbox"/> Algal Mat or Crust (B4) | <input checked="" type="checkbox"/> Presence of Reduced Iron (C4) |
| <input type="checkbox"/> Iron Deposits (B5) | <input type="checkbox"/> Thin Muck Surface (C7) |
| <input type="checkbox"/> Inundation Visible on Aerial Imagery (B7) | <input type="checkbox"/> Other (Explain in Remarks) |
| <input type="checkbox"/> Water-Stained Leaves (B9) | |

Secondary Indicators (minimum of two required)

- Surface Soil Cracks (B6)
- Sparsely Vegetated Concave Surface (B8)
- Drainage Patterns (B10)
- Oxidized Rhizospheres on Living Roots (C3)
- (where tilled)**
- Crayfish Burrows (C8)
- Saturation Visible on Aerial Imagery (C9)
- Geomorphic Position (D2)
- FAC-Neutral Test (D5)
- Frost-Heave Hummocks (D7) (LRR F)

Field Observations:

Surface Water Present? Yes No Depth (inches): _____
 Water Table Present? Yes No Depth (inches): 15
 Saturation Present? (includes capillary fringe) Yes No Depth (inches): 12

Wetland Hydrology Present? Yes No

Describe Recorded Data (stream gauge, monitoring well, aerial photos, previous inspections), if available:

Remarks:

WETLAND DETERMINATION DATA FORM – Great Plains Region

Project/Site: Rolette Wind Farm Development City/County: Rolette County Sampling Date: 6/24/14
 Applicant/Owner: Rolette Power Development, LLC State: ND Sampling Point: 29b
 Investigator(s): T. Fricke, M. Huffington Section, Township, Range: Sec. 19, T159N, R71W
 Landform (hillslope, terrace, etc.): Hillslope Local relief (concave, convex, none): convex Slope (%): 2
 Subregion (LRR): F Lat: 48.586103 °N Long: -99.876545 °W Datum: NAD 83
 Soil Map Unit Name: _____ NWI classification: --

Are climatic / hydrologic conditions on the site typical for this time of year? Yes No (If no, explain in Remarks.)
 Are Vegetation , Soil , or Hydrology significantly disturbed? Are "Normal Circumstances" present? Yes No
 Are Vegetation , Soil , or Hydrology naturally problematic? (If needed, explain any answers in Remarks.)

SUMMARY OF FINDINGS – Attach site map showing sampling point locations, transects, important features, etc.

Hydrophytic Vegetation Present? Yes <input type="checkbox"/> No <input checked="" type="checkbox"/> Hydric Soil Present? Yes <input type="checkbox"/> No <input checked="" type="checkbox"/> Wetland Hydrology Present? Yes <input type="checkbox"/> No <input checked="" type="checkbox"/>	Is the Sampled Area within a Wetland? Yes <input type="checkbox"/> No <input checked="" type="checkbox"/>
Remarks: Sample point was surveyed in a cropped field.	

VEGETATION – Use scientific names of plants.

Tree Stratum (Plot size: _____)	Absolute % Cover	Dominant Species?	Indicator Status	
1. _____				
2. _____				
3. _____				
4. _____				
0 = Total Cover				
Sapling/Shrub Stratum (Plot size: _____)				
1. _____				
2. _____				
3. _____				
4. _____				
5. _____				
0 = Total Cover				
Herb Stratum (Plot size: <u>5 feet</u>)				
1. <u>Triticum spp.</u>	30	Yes	UPL	
2. <u>Taraxacum officinale</u>	10	Yes	FACU	
3. _____				
4. _____				
5. _____				
6. _____				
7. _____				
8. _____				
9. _____				
10. _____				
40 = Total Cover				
Woody Vine Stratum (Plot size: _____)				
1. _____				
2. _____				
0 = Total Cover				
% Bare Ground in Herb Stratum <u>60</u>				Dominance Test worksheet: Number of Dominant Species That Are OBL, FACW, or FAC (excluding FAC-): _____ (A) Total Number of Dominant Species Across All Strata: _____ (B) Percent of Dominant Species That Are OBL, FACW, or FAC: _____ (A/B) Prevalence Index worksheet: Total % Cover of: _____ Multiply by: _____ OBL species _____ x 1 = <u>0</u> FACW species _____ x 2 = <u>0</u> FAC species _____ x 3 = <u>0</u> FACU species _____ x 4 = <u>0</u> UPL species _____ x 5 = <u>0</u> Column Totals: <u>0</u> (A) <u>0</u> (B) Prevalence Index = B/A = <u>NaN</u>
Remarks:				Hydrophytic Vegetation Indicators: <input type="checkbox"/> 1 - Rapid Test for Hydrophytic Vegetation <input type="checkbox"/> 2 - Dominance Test is >50% <input type="checkbox"/> 3 - Prevalence Index is ≤3.0 ¹ <input type="checkbox"/> 4 - Morphological Adaptations ¹ (Provide supporting data in Remarks or on a separate sheet) <input type="checkbox"/> Problematic Hydrophytic Vegetation ¹ (Explain) ¹ Indicators of hydric soil and wetland hydrology must be present, unless disturbed or problematic.
				Hydrophytic Vegetation Present? Yes <input type="checkbox"/> No <input checked="" type="checkbox"/>

SOIL

Sampling Point: 29b

Profile Description: (Describe to the depth needed to document the indicator or confirm the absence of indicators.)

Depth (inches)	Matrix		Redox Features				Texture	Remarks
	Color (moist)	%	Color (moist)	%	Type ¹	Loc ²		
0-4	10 YR 3/1	100					L	
4-10	10 YR 3/2	100					CL	
10-16	10 YR 3/2	100					C	

¹Type: C=Concentration, D=Depletion, RM=Reduced Matrix, CS=Covered or Coated Sand Grains. ²Location: PL=Pore Lining, M=Matrix.

Hydric Soil Indicators: (Applicable to all LRRs, unless otherwise noted.)

- | | |
|--|--|
| <input type="checkbox"/> Histosol (A1) | <input type="checkbox"/> Sandy Gleyed Matrix (S4) |
| <input type="checkbox"/> Histic Epipedon (A2) | <input type="checkbox"/> Sandy Redox (S5) |
| <input type="checkbox"/> Black Histic (A3) | <input type="checkbox"/> Stripped Matrix (S6) |
| <input type="checkbox"/> Hydrogen Sulfide (A4) | <input type="checkbox"/> Loamy Mucky Mineral (F1) |
| <input type="checkbox"/> Stratified Layers (A5) (LRR F) | <input type="checkbox"/> Loamy Gleyed Matrix (F2) |
| <input type="checkbox"/> 1 cm Muck (A9) (LRR F, G, H) | <input type="checkbox"/> Depleted Matrix (F3) |
| <input type="checkbox"/> Depleted Below Dark Surface (A11) | <input type="checkbox"/> Redox Dark Surface (F6) |
| <input type="checkbox"/> Thick Dark Surface (A12) | <input type="checkbox"/> Depleted Dark Surface (F7) |
| <input type="checkbox"/> Sandy Mucky Mineral (S1) | <input type="checkbox"/> Redox Depressions (F8) |
| <input type="checkbox"/> 2.5 cm Mucky Peat or Peat (S2) (LRR G, H) | <input type="checkbox"/> High Plains Depressions (F16) |
| <input type="checkbox"/> 5 cm Mucky Peat or Peat (S3) (LRR F) | |
- (MLRA 72 & 73 of LRR H)**

Indicators for Problematic Hydric Soils³:

- 1 cm Muck (A9) (LRR I, J)
- Coast Prairie Redox (A16) (LRR F, G, H)
- Dark Surface (S7) (LRR G)
- High Plains Depressions (F16)
- (LRR H outside of MLRA 72 & 73)**
- Reduced Vertic (F18)
- Red Parent Material (TF2)
- Very Shallow Dark Surface (TF12)
- Other (Explain in Remarks)

³Indicators of hydrophytic vegetation and wetland hydrology must be present, unless disturbed or problematic.

Restrictive Layer (if present):

Type: _____
Depth (inches): _____

Hydric Soil Present? Yes No

Remarks:

HYDROLOGY

Wetland Hydrology Indicators:

Primary Indicators (minimum of one required; check all that apply)

- | | |
|--|---|
| <input type="checkbox"/> Surface Water (A1) | <input type="checkbox"/> Salt Crust (B11) |
| <input type="checkbox"/> High Water Table (A2) | <input type="checkbox"/> Aquatic Invertebrates (B13) |
| <input type="checkbox"/> Saturation (A3) | <input type="checkbox"/> Hydrogen Sulfide Odor (C1) |
| <input type="checkbox"/> Water Marks (B1) | <input type="checkbox"/> Dry-Season Water Table (C2) |
| <input type="checkbox"/> Sediment Deposits (B2) | <input type="checkbox"/> Oxidized Rhizospheres on Living Roots (C3) |
| <input type="checkbox"/> Drift Deposits (B3) | (where not tilled) |
| <input type="checkbox"/> Algal Mat or Crust (B4) | <input type="checkbox"/> Presence of Reduced Iron (C4) |
| <input type="checkbox"/> Iron Deposits (B5) | <input type="checkbox"/> Thin Muck Surface (C7) |
| <input type="checkbox"/> Inundation Visible on Aerial Imagery (B7) | <input type="checkbox"/> Other (Explain in Remarks) |
| <input type="checkbox"/> Water-Stained Leaves (B9) | |

Secondary Indicators (minimum of two required)

- Surface Soil Cracks (B6)
- Sparsely Vegetated Concave Surface (B8)
- Drainage Patterns (B10)
- Oxidized Rhizospheres on Living Roots (C3)
- (where tilled)**
- Crayfish Burrows (C8)
- Saturation Visible on Aerial Imagery (C9)
- Geomorphic Position (D2)
- FAC-Neutral Test (D5)
- Frost-Heave Hummocks (D7) (LRR F)

Field Observations:

Surface Water Present? Yes No Depth (inches): _____
 Water Table Present? Yes No Depth (inches): _____
 Saturation Present? (includes capillary fringe) Yes No Depth (inches): _____

Wetland Hydrology Present? Yes No

Describe Recorded Data (stream gauge, monitoring well, aerial photos, previous inspections), if available:

Remarks:

WETLAND DETERMINATION DATA FORM – Great Plains Region

Project/Site: Rolette Wind Farm Development City/County: Rolette County Sampling Date: 6/24/14
 Applicant/Owner: Rolette Power Development, LLC State: ND Sampling Point: 30a
 Investigator(s): T. Fricke, M. Huffington Section, Township, Range: Sec. 19, T159N, R71W
 Landform (hillslope, terrace, etc.): Basin Local relief (concave, convex, none): Concave Slope (%): 5
 Subregion (LRR): F Lat: 48.585240 °N Long: -99.879551 °W Datum: NAD 83
 Soil Map Unit Name: _____ NWI classification: PEMF

Are climatic / hydrologic conditions on the site typical for this time of year? Yes No (If no, explain in Remarks.)
 Are Vegetation , Soil , or Hydrology significantly disturbed? Are "Normal Circumstances" present? Yes No
 Are Vegetation , Soil , or Hydrology naturally problematic? (If needed, explain any answers in Remarks.)

SUMMARY OF FINDINGS – Attach site map showing sampling point locations, transects, important features, etc.

Hydrophytic Vegetation Present? Yes <input checked="" type="checkbox"/> No <input type="checkbox"/> Hydric Soil Present? Yes <input checked="" type="checkbox"/> No <input type="checkbox"/> Wetland Hydrology Present? Yes <input checked="" type="checkbox"/> No <input type="checkbox"/>	Is the Sampled Area within a Wetland? Yes <input checked="" type="checkbox"/> No <input type="checkbox"/>
Remarks: _____ _____ _____	

VEGETATION – Use scientific names of plants.

Tree Stratum (Plot size: _____)	Absolute % Cover	Dominant Species?	Indicator Status	
1. _____	_____	_____	_____	
2. _____	_____	_____	_____	
3. _____	_____	_____	_____	
4. _____	_____	_____	_____	
0 = Total Cover				
Sapling/Shrub Stratum (Plot size: _____)				
1. _____	_____	_____	_____	
2. _____	_____	_____	_____	
3. _____	_____	_____	_____	
4. _____	_____	_____	_____	
5. _____	_____	_____	_____	
0 = Total Cover				
Herb Stratum (Plot size: <u>5 feet</u>)				
1. <u>Typha spp.</u>	<u>90</u>	<u>yes</u>	<u>OBL</u>	
2. _____	_____	_____	_____	
3. _____	_____	_____	_____	
4. _____	_____	_____	_____	
5. _____	_____	_____	_____	
6. _____	_____	_____	_____	
7. _____	_____	_____	_____	
8. _____	_____	_____	_____	
9. _____	_____	_____	_____	
10. _____	_____	_____	_____	
90 = Total Cover				
Woody Vine Stratum (Plot size: _____)				
1. _____	_____	_____	_____	
2. _____	_____	_____	_____	
0 = Total Cover				
% Bare Ground in Herb Stratum <u>10</u>				

Dominance Test worksheet:
 Number of Dominant Species That Are OBL, FACW, or FAC (excluding FAC-): _____ (A)
 Total Number of Dominant Species Across All Strata: _____ (B)
 Percent of Dominant Species That Are OBL, FACW, or FAC: _____ (A/B)

Prevalence Index worksheet:
 Total % Cover of: _____ Multiply by: _____
 OBL species _____ x 1 = 0
 FACW species _____ x 2 = 0
 FAC species _____ x 3 = 0
 FACU species _____ x 4 = 0
 UPL species _____ x 5 = 0
 Column Totals: 0 (A) 0 (B)
 Prevalence Index = B/A = NaN

Hydrophytic Vegetation Indicators:
 1 - Rapid Test for Hydrophytic Vegetation
 2 - Dominance Test is >50%
 3 - Prevalence Index is ≤3.0¹
 4 - Morphological Adaptations¹ (Provide supporting data in Remarks or on a separate sheet)
 Problematic Hydrophytic Vegetation¹ (Explain)

¹Indicators of hydric soil and wetland hydrology must be present, unless disturbed or problematic.

Hydrophytic Vegetation Present? Yes No

Remarks: _____

SOIL

Sampling Point: 30a

Profile Description: (Describe to the depth needed to document the indicator or confirm the absence of indicators.)

Depth (inches)	Matrix		Redox Features				Texture	Remarks
	Color (moist)	%	Color (moist)	%	Type ¹	Loc ²		
0-4	10 YR 2/1	100					CL	
4-18	10 YR 2/1	95	10 YR 4/6	5	C	M	L	
18-23	10 YR 2/1	85	10 YR 4/6	15	C	M	SL	

¹Type: C=Concentration, D=Depletion, RM=Reduced Matrix, CS=Covered or Coated Sand Grains. ²Location: PL=Pore Lining, M=Matrix.

Hydric Soil Indicators: (Applicable to all LRRs, unless otherwise noted.)

- | | |
|--|---|
| <input type="checkbox"/> Histosol (A1) | <input type="checkbox"/> Sandy Gleyed Matrix (S4) |
| <input type="checkbox"/> Histic Epipedon (A2) | <input type="checkbox"/> Sandy Redox (S5) |
| <input type="checkbox"/> Black Histic (A3) | <input type="checkbox"/> Stripped Matrix (S6) |
| <input type="checkbox"/> Hydrogen Sulfide (A4) | <input type="checkbox"/> Loamy Mucky Mineral (F1) |
| <input type="checkbox"/> Stratified Layers (A5) (LRR F) | <input type="checkbox"/> Loamy Gleyed Matrix (F2) |
| <input type="checkbox"/> 1 cm Muck (A9) (LRR F, G, H) | <input type="checkbox"/> Depleted Matrix (F3) |
| <input type="checkbox"/> Depleted Below Dark Surface (A11) | <input checked="" type="checkbox"/> Redox Dark Surface (F6) |
| <input type="checkbox"/> Thick Dark Surface (A12) | <input type="checkbox"/> Depleted Dark Surface (F7) |
| <input type="checkbox"/> Sandy Mucky Mineral (S1) | <input type="checkbox"/> Redox Depressions (F8) |
| <input type="checkbox"/> 2.5 cm Mucky Peat or Peat (S2) (LRR G, H) | <input type="checkbox"/> High Plains Depressions (F16) |
| <input type="checkbox"/> 5 cm Mucky Peat or Peat (S3) (LRR F) | |
- (MLRA 72 & 73 of LRR H)**

Indicators for Problematic Hydric Soils³:

- 1 cm Muck (A9) (LRR I, J)
- Coast Prairie Redox (A16) (LRR F, G, H)
- Dark Surface (S7) (LRR G)
- High Plains Depressions (F16)
- (LRR H outside of MLRA 72 & 73)**
- Reduced Vertic (F18)
- Red Parent Material (TF2)
- Very Shallow Dark Surface (TF12)
- Other (Explain in Remarks)

³Indicators of hydrophytic vegetation and wetland hydrology must be present, unless disturbed or problematic.

Restrictive Layer (if present):

Type: _____
Depth (inches): _____

Hydric Soil Present? Yes No

Remarks:

HYDROLOGY

Wetland Hydrology Indicators:

Primary Indicators (minimum of one required; check all that apply)

- | | |
|--|---|
| <input type="checkbox"/> Surface Water (A1) | <input type="checkbox"/> Salt Crust (B11) |
| <input checked="" type="checkbox"/> High Water Table (A2) | <input type="checkbox"/> Aquatic Invertebrates (B13) |
| <input checked="" type="checkbox"/> Saturation (A3) | <input type="checkbox"/> Hydrogen Sulfide Odor (C1) |
| <input type="checkbox"/> Water Marks (B1) | <input type="checkbox"/> Dry-Season Water Table (C2) |
| <input type="checkbox"/> Sediment Deposits (B2) | <input type="checkbox"/> Oxidized Rhizospheres on Living Roots (C3) |
| <input type="checkbox"/> Drift Deposits (B3) | (where not tilled) |
| <input type="checkbox"/> Algal Mat or Crust (B4) | <input type="checkbox"/> Presence of Reduced Iron (C4) |
| <input type="checkbox"/> Iron Deposits (B5) | <input type="checkbox"/> Thin Muck Surface (C7) |
| <input type="checkbox"/> Inundation Visible on Aerial Imagery (B7) | <input type="checkbox"/> Other (Explain in Remarks) |
| <input type="checkbox"/> Water-Stained Leaves (B9) | |

Secondary Indicators (minimum of two required)

- Surface Soil Cracks (B6)
- Sparsely Vegetated Concave Surface (B8)
- Drainage Patterns (B10)
- Oxidized Rhizospheres on Living Roots (C3)
- (where tilled)**
- Crayfish Burrows (C8)
- Saturation Visible on Aerial Imagery (C9)
- Geomorphic Position (D2)
- FAC-Neutral Test (D5)
- Frost-Heave Hummocks (D7) (LRR F)

Field Observations:

Surface Water Present? Yes No Depth (inches): _____
 Water Table Present? Yes No Depth (inches): 5"
 Saturation Present? (includes capillary fringe) Yes No Depth (inches): 3"

Wetland Hydrology Present? Yes No

Describe Recorded Data (stream gauge, monitoring well, aerial photos, previous inspections), if available:

Remarks:

WETLAND DETERMINATION DATA FORM – Great Plains Region

Project/Site: Rolette Wind Farm Development City/County: Rolette County Sampling Date: 6/24/14
 Applicant/Owner: Rolette Power Development, LLC State: ND Sampling Point: 30b
 Investigator(s): T. Fricke, M. Huffington Section, Township, Range: Sec. 19, T159N, R71W
 Landform (hillslope, terrace, etc.): Hillslope Local relief (concave, convex, none): Convex Slope (%): 15
 Subregion (LRR): F Lat: 48.585261 °N Long: -99.879584 °W Datum: NAD 83
 Soil Map Unit Name: _____ NWI classification: --

Are climatic / hydrologic conditions on the site typical for this time of year? Yes No (If no, explain in Remarks.)
 Are Vegetation , Soil , or Hydrology significantly disturbed? Are "Normal Circumstances" present? Yes No
 Are Vegetation , Soil , or Hydrology naturally problematic? (If needed, explain any answers in Remarks.)

SUMMARY OF FINDINGS – Attach site map showing sampling point locations, transects, important features, etc.

Hydrophytic Vegetation Present? Yes <input type="checkbox"/> No <input checked="" type="checkbox"/> Hydric Soil Present? Yes <input type="checkbox"/> No <input checked="" type="checkbox"/> Wetland Hydrology Present? Yes <input type="checkbox"/> No <input checked="" type="checkbox"/>	Is the Sampled Area within a Wetland? Yes <input type="checkbox"/> No <input checked="" type="checkbox"/>
Remarks: Sample point was in a cropped field.	

VEGETATION – Use scientific names of plants.

Tree Stratum (Plot size: _____)	Absolute % Cover	Dominant Species?	Indicator Status	Dominance Test worksheet:
1. _____	_____	_____	_____	Number of Dominant Species That Are OBL, FACW, or FAC (excluding FAC-): _____ (A) Total Number of Dominant Species Across All Strata: _____ (B) Percent of Dominant Species That Are OBL, FACW, or FAC: _____ (A/B)
2. _____	_____	_____	_____	
3. _____	_____	_____	_____	
4. _____	_____	_____	_____	
0 = Total Cover				Prevalence Index worksheet: Total % Cover of: _____ Multiply by: _____ OBL species _____ x 1 = 0 FACW species _____ x 2 = 0 FAC species _____ x 3 = 0 FACU species _____ x 4 = 0 UPL species _____ x 5 = 0 Column Totals: 0 (A) 0 (B) Prevalence Index = B/A = NaN
Sapling/Shrub Stratum (Plot size: _____)				
1. _____	_____	_____	_____	
2. _____	_____	_____	_____	
3. _____	_____	_____	_____	
0 = Total Cover				
Herb Stratum (Plot size: 5 feet)				
1. <u>Triticum spp.</u>	40	Y	UPL	Hydrophytic Vegetation Indicators: <input type="checkbox"/> 1 - Rapid Test for Hydrophytic Vegetation <input type="checkbox"/> 2 - Dominance Test is >50% <input type="checkbox"/> 3 - Prevalence Index is ≤3.0 ¹ <input type="checkbox"/> 4 - Morphological Adaptations ¹ (Provide supporting data in Remarks or on a separate sheet) <input type="checkbox"/> Problematic Hydrophytic Vegetation ¹ (Explain) ¹ Indicators of hydric soil and wetland hydrology must be present, unless disturbed or problematic.
2. _____	_____	_____	_____	
3. _____	_____	_____	_____	
4. _____	_____	_____	_____	
5. _____	_____	_____	_____	
6. _____	_____	_____	_____	
7. _____	_____	_____	_____	
8. _____	_____	_____	_____	
9. _____	_____	_____	_____	
10. _____	_____	_____	_____	
40 = Total Cover				
Woody Vine Stratum (Plot size: _____)				
1. _____	_____	_____	_____	Hydrophytic Vegetation Present? Yes <input type="checkbox"/> No <input checked="" type="checkbox"/>
2. _____	_____	_____	_____	
0 = Total Cover				
% Bare Ground in Herb Stratum <u>60</u>				
Remarks:				

SOIL

Sampling Point: 30b

Profile Description: (Describe to the depth needed to document the indicator or confirm the absence of indicators.)

Depth (inches)	Matrix		Redox Features				Texture	Remarks
	Color (moist)	%	Color (moist)	%	Type ¹	Loc ²		
0-20	10 YR 3/1	100					L	

¹Type: C=Concentration, D=Depletion, RM=Reduced Matrix, CS=Covered or Coated Sand Grains. ²Location: PL=Pore Lining, M=Matrix.

Hydric Soil Indicators: (Applicable to all LRRs, unless otherwise noted.)

- | | |
|--|--|
| <input type="checkbox"/> Histosol (A1) | <input type="checkbox"/> Sandy Gleyed Matrix (S4) |
| <input type="checkbox"/> Histic Epipedon (A2) | <input type="checkbox"/> Sandy Redox (S5) |
| <input type="checkbox"/> Black Histic (A3) | <input type="checkbox"/> Stripped Matrix (S6) |
| <input type="checkbox"/> Hydrogen Sulfide (A4) | <input type="checkbox"/> Loamy Mucky Mineral (F1) |
| <input type="checkbox"/> Stratified Layers (A5) (LRR F) | <input type="checkbox"/> Loamy Gleyed Matrix (F2) |
| <input type="checkbox"/> 1 cm Muck (A9) (LRR F, G, H) | <input type="checkbox"/> Depleted Matrix (F3) |
| <input type="checkbox"/> Depleted Below Dark Surface (A11) | <input type="checkbox"/> Redox Dark Surface (F6) |
| <input type="checkbox"/> Thick Dark Surface (A12) | <input type="checkbox"/> Depleted Dark Surface (F7) |
| <input type="checkbox"/> Sandy Mucky Mineral (S1) | <input type="checkbox"/> Redox Depressions (F8) |
| <input type="checkbox"/> 2.5 cm Mucky Peat or Peat (S2) (LRR G, H) | <input type="checkbox"/> High Plains Depressions (F16) |
| <input type="checkbox"/> 5 cm Mucky Peat or Peat (S3) (LRR F) | |
- (MLRA 72 & 73 of LRR H)**

Indicators for Problematic Hydric Soils³:

- 1 cm Muck (A9) (LRR I, J)
- Coast Prairie Redox (A16) (LRR F, G, H)
- Dark Surface (S7) (LRR G)
- High Plains Depressions (F16)
- (LRR H outside of MLRA 72 & 73)**
- Reduced Vertic (F18)
- Red Parent Material (TF2)
- Very Shallow Dark Surface (TF12)
- Other (Explain in Remarks)

³Indicators of hydrophytic vegetation and wetland hydrology must be present, unless disturbed or problematic.

Restrictive Layer (if present):

Type: _____
Depth (inches): _____

Hydric Soil Present? Yes No

Remarks:

HYDROLOGY

Wetland Hydrology Indicators:

Primary Indicators (minimum of one required; check all that apply)

- | | |
|--|---|
| <input type="checkbox"/> Surface Water (A1) | <input type="checkbox"/> Salt Crust (B11) |
| <input type="checkbox"/> High Water Table (A2) | <input type="checkbox"/> Aquatic Invertebrates (B13) |
| <input type="checkbox"/> Saturation (A3) | <input type="checkbox"/> Hydrogen Sulfide Odor (C1) |
| <input type="checkbox"/> Water Marks (B1) | <input type="checkbox"/> Dry-Season Water Table (C2) |
| <input type="checkbox"/> Sediment Deposits (B2) | <input type="checkbox"/> Oxidized Rhizospheres on Living Roots (C3) |
| <input type="checkbox"/> Drift Deposits (B3) | (where not tilled) |
| <input type="checkbox"/> Algal Mat or Crust (B4) | <input type="checkbox"/> Presence of Reduced Iron (C4) |
| <input type="checkbox"/> Iron Deposits (B5) | <input type="checkbox"/> Thin Muck Surface (C7) |
| <input type="checkbox"/> Inundation Visible on Aerial Imagery (B7) | <input type="checkbox"/> Other (Explain in Remarks) |
| <input type="checkbox"/> Water-Stained Leaves (B9) | |

Secondary Indicators (minimum of two required)

- Surface Soil Cracks (B6)
- Sparsely Vegetated Concave Surface (B8)
- Drainage Patterns (B10)
- Oxidized Rhizospheres on Living Roots (C3)
- (where tilled)**
- Crayfish Burrows (C8)
- Saturation Visible on Aerial Imagery (C9)
- Geomorphic Position (D2)
- FAC-Neutral Test (D5)
- Frost-Heave Hummocks (D7) (LRR F)

Field Observations:

Surface Water Present? Yes No Depth (inches): _____
 Water Table Present? Yes No Depth (inches): _____
 Saturation Present? Yes No Depth (inches): _____
 (includes capillary fringe)

Wetland Hydrology Present? Yes No

Describe Recorded Data (stream gauge, monitoring well, aerial photos, previous inspections), if available:

Remarks:

WETLAND DETERMINATION DATA FORM – Great Plains Region

Project/Site: Rolette Wind Farm Development City/County: Rolette County Sampling Date: 6/24/14
 Applicant/Owner: Rolette Power Development, LLC State: ND Sampling Point: 31a
 Investigator(s): T. Fricke, M. Huffington Section, Township, Range: Sec. 25, T159N, R72W
 Landform (hillslope, terrace, etc.): Drainage Local relief (concave, convex, none): Concave Slope (%): 2
 Subregion (LRR): F Lat: 48.571803 °N Long: -99.906183 °W Datum: NAD 83
 Soil Map Unit Name: _____ NWI classification: PEMA

Are climatic / hydrologic conditions on the site typical for this time of year? Yes No (If no, explain in Remarks.)
 Are Vegetation , Soil , or Hydrology significantly disturbed? Are "Normal Circumstances" present? Yes No
 Are Vegetation , Soil , or Hydrology naturally problematic? (If needed, explain any answers in Remarks.)

SUMMARY OF FINDINGS – Attach site map showing sampling point locations, transects, important features, etc.

Hydrophytic Vegetation Present? Yes <input checked="" type="checkbox"/> No <input type="checkbox"/> Hydric Soil Present? Yes <input checked="" type="checkbox"/> No <input type="checkbox"/> Wetland Hydrology Present? Yes <input checked="" type="checkbox"/> No <input type="checkbox"/>	Is the Sampled Area within a Wetland? Yes <input checked="" type="checkbox"/> No <input type="checkbox"/>
Remarks: _____	

VEGETATION – Use scientific names of plants.

Tree Stratum (Plot size: _____)	Absolute % Cover	Dominant Species?	Indicator Status	Dominance Test worksheet:
1. _____	_____	_____	_____	Number of Dominant Species That Are OBL, FACW, or FAC (excluding FAC-): _____ (A) Total Number of Dominant Species Across All Strata: _____ (B) Percent of Dominant Species That Are OBL, FACW, or FAC: _____ (A/B)
2. _____	_____	_____	_____	
3. _____	_____	_____	_____	
4. _____	_____	_____	_____	
0 = Total Cover				Prevalence Index worksheet: Total % Cover of: _____ Multiply by: _____ OBL species _____ x 1 = 0 FACW species _____ x 2 = 0 FAC species _____ x 3 = 0 FACU species _____ x 4 = 0 UPL species _____ x 5 = 0 Column Totals: 0 (A) 0 (B) Prevalence Index = B/A = NaN
Sapling/Shrub Stratum (Plot size: _____)				
1. _____	_____	_____	_____	
2. _____	_____	_____	_____	
3. _____	_____	_____	_____	
4. _____	_____	_____	_____	
5. _____	_____	_____	_____	
0 = Total Cover				
Herb Stratum (Plot size: 5 feet)				
1. <u>Typha spp.</u>	90	Yes	OBL	
2. _____	_____	_____	_____	
3. _____	_____	_____	_____	
4. _____	_____	_____	_____	
5. _____	_____	_____	_____	
6. _____	_____	_____	_____	
7. _____	_____	_____	_____	
8. _____	_____	_____	_____	
9. _____	_____	_____	_____	
10. _____	_____	_____	_____	
90 = Total Cover				
Woody Vine Stratum (Plot size: _____)				
1. _____	_____	_____	_____	
2. _____	_____	_____	_____	
0 = Total Cover				
% Bare Ground in Herb Stratum <u>10</u>				
Hydrophytic Vegetation Indicators: <input checked="" type="checkbox"/> 1 - Rapid Test for Hydrophytic Vegetation <input type="checkbox"/> 2 - Dominance Test is >50% <input type="checkbox"/> 3 - Prevalence Index is ≤3.0 ¹ <input type="checkbox"/> 4 - Morphological Adaptations ¹ (Provide supporting data in Remarks or on a separate sheet) <input type="checkbox"/> Problematic Hydrophytic Vegetation ¹ (Explain)				
¹ Indicators of hydric soil and wetland hydrology must be present, unless disturbed or problematic.				
Hydrophytic Vegetation Present? Yes <input checked="" type="checkbox"/> No <input type="checkbox"/>				
Remarks: _____				

SOIL

Sampling Point: 31a

Profile Description: (Describe to the depth needed to document the indicator or confirm the absence of indicators.)

Depth (inches)	Matrix		Redox Features				Texture	Remarks
	Color (moist)	%	Color (moist)	%	Type ¹	Loc ²		
0-5	10 YR 2/1	100					clay loam	
5-22	10 YR 2/1	90	10 YR 4/6	10	C	M	clay loam	

¹Type: C=Concentration, D=Depletion, RM=Reduced Matrix, CS=Covered or Coated Sand Grains. ²Location: PL=Pore Lining, M=Matrix.

Hydric Soil Indicators: (Applicable to all LRRs, unless otherwise noted.)

- | | |
|--|---|
| <input type="checkbox"/> Histosol (A1) | <input type="checkbox"/> Sandy Gleyed Matrix (S4) |
| <input type="checkbox"/> Histic Epipedon (A2) | <input type="checkbox"/> Sandy Redox (S5) |
| <input type="checkbox"/> Black Histic (A3) | <input type="checkbox"/> Stripped Matrix (S6) |
| <input type="checkbox"/> Hydrogen Sulfide (A4) | <input type="checkbox"/> Loamy Mucky Mineral (F1) |
| <input type="checkbox"/> Stratified Layers (A5) (LRR F) | <input type="checkbox"/> Loamy Gleyed Matrix (F2) |
| <input type="checkbox"/> 1 cm Muck (A9) (LRR F, G, H) | <input type="checkbox"/> Depleted Matrix (F3) |
| <input type="checkbox"/> Depleted Below Dark Surface (A11) | <input checked="" type="checkbox"/> Redox Dark Surface (F6) |
| <input type="checkbox"/> Thick Dark Surface (A12) | <input type="checkbox"/> Depleted Dark Surface (F7) |
| <input type="checkbox"/> Sandy Mucky Mineral (S1) | <input type="checkbox"/> Redox Depressions (F8) |
| <input type="checkbox"/> 2.5 cm Mucky Peat or Peat (S2) (LRR G, H) | <input type="checkbox"/> High Plains Depressions (F16) |
| <input type="checkbox"/> 5 cm Mucky Peat or Peat (S3) (LRR F) | |
- (MLRA 72 & 73 of LRR H)**

Indicators for Problematic Hydric Soils³:

- 1 cm Muck (A9) (LRR I, J)
- Coast Prairie Redox (A16) (LRR F, G, H)
- Dark Surface (S7) (LRR G)
- High Plains Depressions (F16) (LRR H outside of MLRA 72 & 73)
- Reduced Vertic (F18)
- Red Parent Material (TF2)
- Very Shallow Dark Surface (TF12)
- Other (Explain in Remarks)

³Indicators of hydrophytic vegetation and wetland hydrology must be present, unless disturbed or problematic.

Restrictive Layer (if present):

Type: _____
Depth (inches): _____

Hydric Soil Present? Yes No

Remarks:

HYDROLOGY

Wetland Hydrology Indicators:

Primary Indicators (minimum of one required; check all that apply)

- | | |
|--|---|
| <input type="checkbox"/> Surface Water (A1) | <input type="checkbox"/> Salt Crust (B11) |
| <input type="checkbox"/> High Water Table (A2) | <input type="checkbox"/> Aquatic Invertebrates (B13) |
| <input type="checkbox"/> Saturation (A3) | <input type="checkbox"/> Hydrogen Sulfide Odor (C1) |
| <input type="checkbox"/> Water Marks (B1) | <input type="checkbox"/> Dry-Season Water Table (C2) |
| <input type="checkbox"/> Sediment Deposits (B2) | <input type="checkbox"/> Oxidized Rhizospheres on Living Roots (C3) |
| <input type="checkbox"/> Drift Deposits (B3) | |
| <input type="checkbox"/> Algal Mat or Crust (B4) | <input checked="" type="checkbox"/> Presence of Reduced Iron (C4) |
| <input type="checkbox"/> Iron Deposits (B5) | <input type="checkbox"/> Thin Muck Surface (C7) |
| <input type="checkbox"/> Inundation Visible on Aerial Imagery (B7) | <input type="checkbox"/> Other (Explain in Remarks) |
| <input type="checkbox"/> Water-Stained Leaves (B9) | |

Secondary Indicators (minimum of two required)

- Surface Soil Cracks (B6)
- Sparsely Vegetated Concave Surface (B8)
- Drainage Patterns (B10)
- Oxidized Rhizospheres on Living Roots (C3) (where tilled)
- Crayfish Burrows (C8)
- Saturation Visible on Aerial Imagery (C9)
- Geomorphic Position (D2)
- FAC-Neutral Test (D5)
- Frost-Heave Hummocks (D7) (LRR F)

Field Observations:

Surface Water Present? Yes No Depth (inches): _____
 Water Table Present? Yes No Depth (inches): _____
 Saturation Present? (includes capillary fringe) Yes No Depth (inches): _____

Wetland Hydrology Present? Yes No

Describe Recorded Data (stream gauge, monitoring well, aerial photos, previous inspections), if available:

Remarks:

WETLAND DETERMINATION DATA FORM – Great Plains Region

Project/Site: Rolette Wind Farm Development City/County: Rolette County Sampling Date: 6/24/14
 Applicant/Owner: Rolette Power Development, LLC State: ND Sampling Point: 31b
 Investigator(s): T. Fricke, M. Huffington Section, Township, Range: Sec. 25, T159N, R72W
 Landform (hillslope, terrace, etc.): Ditch slope Local relief (concave, convex, none): convex Slope (%): 30
 Subregion (LRR): F Lat: 48.571798 °N Long: -99.906249 °W Datum: NAD 83
 Soil Map Unit Name: _____ NWI classification: --

Are climatic / hydrologic conditions on the site typical for this time of year? Yes No (If no, explain in Remarks.)
 Are Vegetation , Soil , or Hydrology significantly disturbed? Are "Normal Circumstances" present? Yes No
 Are Vegetation , Soil , or Hydrology naturally problematic? (If needed, explain any answers in Remarks.)

SUMMARY OF FINDINGS – Attach site map showing sampling point locations, transects, important features, etc.

Hydrophytic Vegetation Present? Yes <input type="checkbox"/> No <input checked="" type="checkbox"/> Hydric Soil Present? Yes <input type="checkbox"/> No <input checked="" type="checkbox"/> Wetland Hydrology Present? Yes <input type="checkbox"/> No <input checked="" type="checkbox"/>	Is the Sampled Area within a Wetland? Yes <input type="checkbox"/> No <input checked="" type="checkbox"/>
Remarks: _____ _____ _____	

VEGETATION – Use scientific names of plants.

Tree Stratum (Plot size: _____)	Absolute % Cover	Dominant Species?	Indicator Status	
1. _____	_____	_____	_____	
2. _____	_____	_____	_____	
3. _____	_____	_____	_____	
4. _____	_____	_____	_____	
0 = Total Cover				
Sapling/Shrub Stratum (Plot size: _____)				
1. _____	_____	_____	_____	
2. _____	_____	_____	_____	
3. _____	_____	_____	_____	
4. _____	_____	_____	_____	
5. _____	_____	_____	_____	
0 = Total Cover				
Herb Stratum (Plot size: <u>5 feet</u>)				
1. <u>Bromus inermis</u>	<u>100</u>	<u>Yes</u>	<u>UPL</u>	
2. _____	_____	_____	_____	
3. _____	_____	_____	_____	
4. _____	_____	_____	_____	
5. _____	_____	_____	_____	
6. _____	_____	_____	_____	
7. _____	_____	_____	_____	
8. _____	_____	_____	_____	
9. _____	_____	_____	_____	
10. _____	_____	_____	_____	
100 = Total Cover				
Woody Vine Stratum (Plot size: _____)				
1. _____	_____	_____	_____	
2. _____	_____	_____	_____	
0 = Total Cover				
% Bare Ground in Herb Stratum <u>0</u>				

Dominance Test worksheet:
 Number of Dominant Species That Are OBL, FACW, or FAC (excluding FAC-): _____ (A)
 Total Number of Dominant Species Across All Strata: _____ (B)
 Percent of Dominant Species That Are OBL, FACW, or FAC: _____ (A/B)

Prevalence Index worksheet:
 Total % Cover of: _____ Multiply by: _____
 OBL species _____ x 1 = 0
 FACW species _____ x 2 = 0
 FAC species _____ x 3 = 0
 FACU species _____ x 4 = 0
 UPL species _____ x 5 = 0
 Column Totals: 0 (A) 0 (B)
 Prevalence Index = B/A = NaN

Hydrophytic Vegetation Indicators:
 1 - Rapid Test for Hydrophytic Vegetation
 2 - Dominance Test is >50%
 3 - Prevalence Index is ≤3.0¹
 4 - Morphological Adaptations¹ (Provide supporting data in Remarks or on a separate sheet)
 Problematic Hydrophytic Vegetation¹ (Explain)

¹Indicators of hydric soil and wetland hydrology must be present, unless disturbed or problematic.

Hydrophytic Vegetation Present? Yes No

Remarks: _____

SOIL

Sampling Point: 31b

Profile Description: (Describe to the depth needed to document the indicator or confirm the absence of indicators.)

Depth (inches)	Matrix		Redox Features				Texture	Remarks
	Color (moist)	%	Color (moist)	%	Type ¹	Loc ²		
0-15	10 YR 3/2	100					loam/grave	
15-21	10 YR 4/3	100					sandy loam	

¹Type: C=Concentration, D=Depletion, RM=Reduced Matrix, CS=Covered or Coated Sand Grains. ²Location: PL=Pore Lining, M=Matrix.

Hydric Soil Indicators: (Applicable to all LRRs, unless otherwise noted.)

- | | |
|--|--|
| <input type="checkbox"/> Histosol (A1) | <input type="checkbox"/> Sandy Gleyed Matrix (S4) |
| <input type="checkbox"/> Histic Epipedon (A2) | <input type="checkbox"/> Sandy Redox (S5) |
| <input type="checkbox"/> Black Histic (A3) | <input type="checkbox"/> Stripped Matrix (S6) |
| <input type="checkbox"/> Hydrogen Sulfide (A4) | <input type="checkbox"/> Loamy Mucky Mineral (F1) |
| <input type="checkbox"/> Stratified Layers (A5) (LRR F) | <input type="checkbox"/> Loamy Gleyed Matrix (F2) |
| <input type="checkbox"/> 1 cm Muck (A9) (LRR F, G, H) | <input type="checkbox"/> Depleted Matrix (F3) |
| <input type="checkbox"/> Depleted Below Dark Surface (A11) | <input type="checkbox"/> Redox Dark Surface (F6) |
| <input type="checkbox"/> Thick Dark Surface (A12) | <input type="checkbox"/> Depleted Dark Surface (F7) |
| <input type="checkbox"/> Sandy Mucky Mineral (S1) | <input type="checkbox"/> Redox Depressions (F8) |
| <input type="checkbox"/> 2.5 cm Mucky Peat or Peat (S2) (LRR G, H) | <input type="checkbox"/> High Plains Depressions (F16) |
| <input type="checkbox"/> 5 cm Mucky Peat or Peat (S3) (LRR F) | |
- (MLRA 72 & 73 of LRR H)**

Indicators for Problematic Hydric Soils³:

- 1 cm Muck (A9) (LRR I, J)
- Coast Prairie Redox (A16) (LRR F, G, H)
- Dark Surface (S7) (LRR G)
- High Plains Depressions (F16)
- (LRR H outside of MLRA 72 & 73)**
- Reduced Vertic (F18)
- Red Parent Material (TF2)
- Very Shallow Dark Surface (TF12)
- Other (Explain in Remarks)

³Indicators of hydrophytic vegetation and wetland hydrology must be present, unless disturbed or problematic.

Restrictive Layer (if present):

Type: _____
Depth (inches): _____

Hydric Soil Present? Yes No

Remarks:

HYDROLOGY

Wetland Hydrology Indicators:

Primary Indicators (minimum of one required; check all that apply)

- | | |
|--|---|
| <input type="checkbox"/> Surface Water (A1) | <input type="checkbox"/> Salt Crust (B11) |
| <input type="checkbox"/> High Water Table (A2) | <input type="checkbox"/> Aquatic Invertebrates (B13) |
| <input type="checkbox"/> Saturation (A3) | <input type="checkbox"/> Hydrogen Sulfide Odor (C1) |
| <input type="checkbox"/> Water Marks (B1) | <input type="checkbox"/> Dry-Season Water Table (C2) |
| <input type="checkbox"/> Sediment Deposits (B2) | <input type="checkbox"/> Oxidized Rhizospheres on Living Roots (C3) |
| <input type="checkbox"/> Drift Deposits (B3) | (where not tilled) |
| <input type="checkbox"/> Algal Mat or Crust (B4) | <input type="checkbox"/> Presence of Reduced Iron (C4) |
| <input type="checkbox"/> Iron Deposits (B5) | <input type="checkbox"/> Thin Muck Surface (C7) |
| <input type="checkbox"/> Inundation Visible on Aerial Imagery (B7) | <input type="checkbox"/> Other (Explain in Remarks) |
| <input type="checkbox"/> Water-Stained Leaves (B9) | |

Secondary Indicators (minimum of two required)

- Surface Soil Cracks (B6)
- Sparsely Vegetated Concave Surface (B8)
- Drainage Patterns (B10)
- Oxidized Rhizospheres on Living Roots (C3)
- (where tilled)**
- Crayfish Burrows (C8)
- Saturation Visible on Aerial Imagery (C9)
- Geomorphic Position (D2)
- FAC-Neutral Test (D5)
- Frost-Heave Hummocks (D7) (LRR F)

Field Observations:

Surface Water Present? Yes No Depth (inches): _____
 Water Table Present? Yes No Depth (inches): _____
 Saturation Present? Yes No Depth (inches): _____
 (includes capillary fringe)

Wetland Hydrology Present? Yes No

Describe Recorded Data (stream gauge, monitoring well, aerial photos, previous inspections), if available:

Remarks:

WETLAND DETERMINATION DATA FORM – Great Plains Region

Project/Site: Rolette Wind Farm Development City/County: Rolette County Sampling Date: 6/24/14
 Applicant/Owner: Rolette Power Development, LLC State: ND Sampling Point: 32a
 Investigator(s): T. Fricke, M. Huffington Section, Township, Range: Sec 26, T159N, R72W
 Landform (hillslope, terrace, etc.): Basin Local relief (concave, convex, none): Concave Slope (%): 5
 Subregion (LRR): F Lat: 48.570558 °N Long: -99.909280 °W Datum: NAD 83
 Soil Map Unit Name: _____ NWI classification: PEMB

Are climatic / hydrologic conditions on the site typical for this time of year? Yes No (If no, explain in Remarks.)
 Are Vegetation , Soil , or Hydrology significantly disturbed? Are "Normal Circumstances" present? Yes No
 Are Vegetation , Soil , or Hydrology naturally problematic? (If needed, explain any answers in Remarks.)

SUMMARY OF FINDINGS – Attach site map showing sampling point locations, transects, important features, etc.

Hydrophytic Vegetation Present? Yes <input checked="" type="checkbox"/> No <input type="checkbox"/> Hydric Soil Present? Yes <input checked="" type="checkbox"/> No <input type="checkbox"/> Wetland Hydrology Present? Yes <input checked="" type="checkbox"/> No <input type="checkbox"/>	Is the Sampled Area within a Wetland? Yes <input checked="" type="checkbox"/> No <input type="checkbox"/>
Remarks: _____	

VEGETATION – Use scientific names of plants.

Tree Stratum (Plot size: _____)	Absolute % Cover	Dominant Species?	Indicator Status	Dominance Test worksheet:
1. _____	_____	_____	_____	Number of Dominant Species That Are OBL, FACW, or FAC (excluding FAC-): _____ (A) Total Number of Dominant Species Across All Strata: _____ (B) Percent of Dominant Species That Are OBL, FACW, or FAC: _____ (A/B)
2. _____	_____	_____	_____	
3. _____	_____	_____	_____	
4. _____	_____	_____	_____	
0 = Total Cover				Prevalence Index worksheet: Total % Cover of: _____ Multiply by: _____ OBL species _____ x 1 = 0 FACW species _____ x 2 = 0 FAC species _____ x 3 = 0 FACU species _____ x 4 = 0 UPL species _____ x 5 = 0 Column Totals: 0 (A) 0 (B) Prevalence Index = B/A = NaN
Sapling/Shrub Stratum (Plot size: _____)				
1. _____	_____	_____	_____	
2. _____	_____	_____	_____	
3. _____	_____	_____	_____	
0 = Total Cover				
Herb Stratum (Plot size: 5 feet)				
1. <u>Juncus balticus</u>	90	Yes	FACW	Hydrophytic Vegetation Indicators: <input checked="" type="checkbox"/> 1 - Rapid Test for Hydrophytic Vegetation <input type="checkbox"/> 2 - Dominance Test is >50% <input type="checkbox"/> 3 - Prevalence Index is ≤3.0 ¹ <input type="checkbox"/> 4 - Morphological Adaptations ¹ (Provide supporting data in Remarks or on a separate sheet) <input type="checkbox"/> Problematic Hydrophytic Vegetation ¹ (Explain) ¹ Indicators of hydric soil and wetland hydrology must be present, unless disturbed or problematic.
2. <u>Carex nebrascensis</u>	10	No	OBL	
3. _____	_____	_____	_____	
4. _____	_____	_____	_____	
5. _____	_____	_____	_____	
6. _____	_____	_____	_____	
7. _____	_____	_____	_____	
8. _____	_____	_____	_____	
9. _____	_____	_____	_____	
10. _____	_____	_____	_____	
100 = Total Cover				
Woody Vine Stratum (Plot size: _____)				
1. _____	_____	_____	_____	Hydrophytic Vegetation Present? Yes <input checked="" type="checkbox"/> No <input type="checkbox"/>
2. _____	_____	_____	_____	
0 = Total Cover				
% Bare Ground in Herb Stratum 0				
Remarks: _____				

SOIL

Sampling Point: 32a

Profile Description: (Describe to the depth needed to document the indicator or confirm the absence of indicators.)

Depth (inches)	Matrix		Redox Features				Texture	Remarks
	Color (moist)	%	Color (moist)	%	Type ¹	Loc ²		
0-1	10 YR 2/1						L	
1-10	10 YR 4/1	95	10 YR 5/4	5	C	M	CL	

¹Type: C=Concentration, D=Depletion, RM=Reduced Matrix, CS=Covered or Coated Sand Grains. ²Location: PL=Pore Lining, M=Matrix.

Hydric Soil Indicators: (Applicable to all LRRs, unless otherwise noted.)

- | | |
|--|--|
| <input type="checkbox"/> Histosol (A1) | <input type="checkbox"/> Sandy Gleyed Matrix (S4) |
| <input type="checkbox"/> Histic Epipedon (A2) | <input type="checkbox"/> Sandy Redox (S5) |
| <input type="checkbox"/> Black Histic (A3) | <input type="checkbox"/> Stripped Matrix (S6) |
| <input type="checkbox"/> Hydrogen Sulfide (A4) | <input type="checkbox"/> Loamy Mucky Mineral (F1) |
| <input type="checkbox"/> Stratified Layers (A5) (LRR F) | <input type="checkbox"/> Loamy Gleyed Matrix (F2) |
| <input type="checkbox"/> 1 cm Muck (A9) (LRR F, G, H) | <input checked="" type="checkbox"/> Depleted Matrix (F3) |
| <input type="checkbox"/> Depleted Below Dark Surface (A11) | <input type="checkbox"/> Redox Dark Surface (F6) |
| <input type="checkbox"/> Thick Dark Surface (A12) | <input type="checkbox"/> Depleted Dark Surface (F7) |
| <input type="checkbox"/> Sandy Mucky Mineral (S1) | <input type="checkbox"/> Redox Depressions (F8) |
| <input type="checkbox"/> 2.5 cm Mucky Peat or Peat (S2) (LRR G, H) | <input type="checkbox"/> High Plains Depressions (F16) |
| <input type="checkbox"/> 5 cm Mucky Peat or Peat (S3) (LRR F) | |
- (MLRA 72 & 73 of LRR H)**

Indicators for Problematic Hydric Soils³:

- 1 cm Muck (A9) (LRR I, J)
- Coast Prairie Redox (A16) (LRR F, G, H)
- Dark Surface (S7) (LRR G)
- High Plains Depressions (F16)
- (LRR H outside of MLRA 72 & 73)**
- Reduced Vertic (F18)
- Red Parent Material (TF2)
- Very Shallow Dark Surface (TF12)
- Other (Explain in Remarks)

³Indicators of hydrophytic vegetation and wetland hydrology must be present, unless disturbed or problematic.

Restrictive Layer (if present):

Type: _____
Depth (inches): _____

Hydric Soil Present? Yes No

Remarks:

HYDROLOGY

Wetland Hydrology Indicators:

Primary Indicators (minimum of one required; check all that apply)

- | | |
|--|---|
| <input type="checkbox"/> Surface Water (A1) | <input type="checkbox"/> Salt Crust (B11) |
| <input checked="" type="checkbox"/> High Water Table (A2) | <input type="checkbox"/> Aquatic Invertebrates (B13) |
| <input checked="" type="checkbox"/> Saturation (A3) | <input type="checkbox"/> Hydrogen Sulfide Odor (C1) |
| <input checked="" type="checkbox"/> Water Marks (B1) | <input type="checkbox"/> Dry-Season Water Table (C2) |
| <input type="checkbox"/> Sediment Deposits (B2) | <input type="checkbox"/> Oxidized Rhizospheres on Living Roots (C3) |
| <input type="checkbox"/> Drift Deposits (B3) | (where not tilled) |
| <input type="checkbox"/> Algal Mat or Crust (B4) | <input type="checkbox"/> Presence of Reduced Iron (C4) |
| <input type="checkbox"/> Iron Deposits (B5) | <input type="checkbox"/> Thin Muck Surface (C7) |
| <input type="checkbox"/> Inundation Visible on Aerial Imagery (B7) | <input type="checkbox"/> Other (Explain in Remarks) |
| <input type="checkbox"/> Water-Stained Leaves (B9) | |

Secondary Indicators (minimum of two required)

- Surface Soil Cracks (B6)
- Sparsely Vegetated Concave Surface (B8)
- Drainage Patterns (B10)
- Oxidized Rhizospheres on Living Roots (C3)
- (where tilled)**
- Crayfish Burrows (C8)
- Saturation Visible on Aerial Imagery (C9)
- Geomorphic Position (D2)
- FAC-Neutral Test (D5)
- Frost-Heave Hummocks (D7) (LRR F)

Field Observations:

Surface Water Present? Yes No Depth (inches): _____
 Water Table Present? Yes No Depth (inches): 3"
 Saturation Present? Yes No Depth (inches): 1"
 (includes capillary fringe)

Wetland Hydrology Present? Yes No

Describe Recorded Data (stream gauge, monitoring well, aerial photos, previous inspections), if available:

Remarks:

WETLAND DETERMINATION DATA FORM – Great Plains Region

Project/Site: Rolette Wind Farm Development City/County: Rolette County Sampling Date: 6/24/14
 Applicant/Owner: Rolette Power Development, LLC State: ND Sampling Point: 32b
 Investigator(s): T. Fricke, M. Huffington Section, Township, Range: Sec. 26, T159N, R72W
 Landform (hillslope, terrace, etc.): Hillslope Local relief (concave, convex, none): convex Slope (%): 4
 Subregion (LRR): F Lat: 48.570617 °N Long: -99.909257 °W Datum: NAD 83
 Soil Map Unit Name: _____ NWI classification: --

Are climatic / hydrologic conditions on the site typical for this time of year? Yes No (If no, explain in Remarks.)
 Are Vegetation , Soil , or Hydrology significantly disturbed? Are "Normal Circumstances" present? Yes No
 Are Vegetation , Soil , or Hydrology naturally problematic? (If needed, explain any answers in Remarks.)

SUMMARY OF FINDINGS – Attach site map showing sampling point locations, transects, important features, etc.

Hydrophytic Vegetation Present? Yes <input type="checkbox"/> No <input checked="" type="checkbox"/> Hydric Soil Present? Yes <input type="checkbox"/> No <input checked="" type="checkbox"/> Wetland Hydrology Present? Yes <input type="checkbox"/> No <input checked="" type="checkbox"/>	Is the Sampled Area within a Wetland? Yes <input type="checkbox"/> No <input checked="" type="checkbox"/>
Remarks: _____	

VEGETATION – Use scientific names of plants.

Tree Stratum (Plot size: _____)	Absolute % Cover	Dominant Species?	Indicator Status	
1. _____				
2. _____				
3. _____				
4. _____				
0 = Total Cover				
Sapling/Shrub Stratum (Plot size: _____)				
1. _____				
2. _____				
3. _____				
4. _____				
5. _____				
0 = Total Cover				
Herb Stratum (Plot size: <u>5 feet</u>)				
1. <u>Thinopyrum intermedium</u>	<u>40</u>	<u>Yes</u>	<u>UPL</u>	
2. <u>Juncus balticus</u>	<u>30</u>	<u>Yes</u>	<u>FACW</u>	
3. <u>Poa pratensis</u>	<u>30</u>	<u>Yes</u>	<u>FACU</u>	
4. _____				
5. _____				
6. _____				
7. _____				
8. _____				
9. _____				
10. _____				
100 = Total Cover				
Woody Vine Stratum (Plot size: _____)				
1. _____				
2. _____				
0 = Total Cover				
% Bare Ground in Herb Stratum <u>0</u>				Dominance Test worksheet: Number of Dominant Species That Are OBL, FACW, or FAC (excluding FAC-): <u>1</u> (A) Total Number of Dominant Species Across All Strata: <u>3</u> (B) Percent of Dominant Species That Are OBL, FACW, or FAC: <u>33</u> (A/B)
Prevalence Index worksheet: Total % Cover of: _____ Multiply by: _____ OBL species _____ x 1 = <u>0</u> FACW species _____ x 2 = <u>0</u> FAC species _____ x 3 = <u>0</u> FACU species _____ x 4 = <u>0</u> UPL species _____ x 5 = <u>0</u> Column Totals: <u>0</u> (A) <u>0</u> (B)				Prevalence Index = B/A = <u>NaN</u>
Hydrophytic Vegetation Indicators: <input type="checkbox"/> 1 - Rapid Test for Hydrophytic Vegetation <input type="checkbox"/> 2 - Dominance Test is >50% <input type="checkbox"/> 3 - Prevalence Index is ≤3.0 ¹ <input type="checkbox"/> 4 - Morphological Adaptations ¹ (Provide supporting data in Remarks or on a separate sheet) <input type="checkbox"/> Problematic Hydrophytic Vegetation ¹ (Explain)				Hydrophytic Vegetation Present? Yes <input type="checkbox"/> No <input checked="" type="checkbox"/>
Remarks: _____				¹ Indicators of hydric soil and wetland hydrology must be present, unless disturbed or problematic.

SOIL

Sampling Point: 32b

Profile Description: (Describe to the depth needed to document the indicator or confirm the absence of indicators.)

Depth (inches)	Matrix		Redox Features				Texture	Remarks
	Color (moist)	%	Color (moist)	%	Type ¹	Loc ²		
0-8	10 YR 2/1	100					clay loam	
8-11	10 YR 4/1	100					clay loam	
11-15	10 YR 3/1	100					clay loam	
15-18	10 YR 5/1	100					sandy loam	

¹Type: C=Concentration, D=Depletion, RM=Reduced Matrix, CS=Covered or Coated Sand Grains. ²Location: PL=Pore Lining, M=Matrix.

Hydric Soil Indicators: (Applicable to all LRRs, unless otherwise noted.)

- | | |
|--|--|
| <input type="checkbox"/> Histosol (A1) | <input type="checkbox"/> Sandy Gleyed Matrix (S4) |
| <input type="checkbox"/> Histic Epipedon (A2) | <input type="checkbox"/> Sandy Redox (S5) |
| <input type="checkbox"/> Black Histic (A3) | <input type="checkbox"/> Stripped Matrix (S6) |
| <input type="checkbox"/> Hydrogen Sulfide (A4) | <input type="checkbox"/> Loamy Mucky Mineral (F1) |
| <input type="checkbox"/> Stratified Layers (A5) (LRR F) | <input type="checkbox"/> Loamy Gleyed Matrix (F2) |
| <input type="checkbox"/> 1 cm Muck (A9) (LRR F, G, H) | <input type="checkbox"/> Depleted Matrix (F3) |
| <input type="checkbox"/> Depleted Below Dark Surface (A11) | <input type="checkbox"/> Redox Dark Surface (F6) |
| <input type="checkbox"/> Thick Dark Surface (A12) | <input type="checkbox"/> Depleted Dark Surface (F7) |
| <input type="checkbox"/> Sandy Mucky Mineral (S1) | <input type="checkbox"/> Redox Depressions (F8) |
| <input type="checkbox"/> 2.5 cm Mucky Peat or Peat (S2) (LRR G, H) | <input type="checkbox"/> High Plains Depressions (F16) |
| <input type="checkbox"/> 5 cm Mucky Peat or Peat (S3) (LRR F) | |
- (MLRA 72 & 73 of LRR H)**

Indicators for Problematic Hydric Soils³:

- 1 cm Muck (A9) (LRR I, J)
- Coast Prairie Redox (A16) (LRR F, G, H)
- Dark Surface (S7) (LRR G)
- High Plains Depressions (F16)
- (LRR H outside of MLRA 72 & 73)**
- Reduced Vertic (F18)
- Red Parent Material (TF2)
- Very Shallow Dark Surface (TF12)
- Other (Explain in Remarks)

³Indicators of hydrophytic vegetation and wetland hydrology must be present, unless disturbed or problematic.

Restrictive Layer (if present):

Type: _____
Depth (inches): _____

Hydric Soil Present? Yes No

Remarks:

HYDROLOGY

Wetland Hydrology Indicators:

Primary Indicators (minimum of one required; check all that apply)

- | | |
|--|---|
| <input type="checkbox"/> Surface Water (A1) | <input type="checkbox"/> Salt Crust (B11) |
| <input type="checkbox"/> High Water Table (A2) | <input type="checkbox"/> Aquatic Invertebrates (B13) |
| <input type="checkbox"/> Saturation (A3) | <input type="checkbox"/> Hydrogen Sulfide Odor (C1) |
| <input type="checkbox"/> Water Marks (B1) | <input type="checkbox"/> Dry-Season Water Table (C2) |
| <input type="checkbox"/> Sediment Deposits (B2) | <input type="checkbox"/> Oxidized Rhizospheres on Living Roots (C3) |
| <input type="checkbox"/> Drift Deposits (B3) | (where not tilled) |
| <input type="checkbox"/> Algal Mat or Crust (B4) | <input type="checkbox"/> Presence of Reduced Iron (C4) |
| <input type="checkbox"/> Iron Deposits (B5) | <input type="checkbox"/> Thin Muck Surface (C7) |
| <input type="checkbox"/> Inundation Visible on Aerial Imagery (B7) | <input type="checkbox"/> Other (Explain in Remarks) |
| <input type="checkbox"/> Water-Stained Leaves (B9) | |

Secondary Indicators (minimum of two required)

- Surface Soil Cracks (B6)
- Sparsely Vegetated Concave Surface (B8)
- Drainage Patterns (B10)
- Oxidized Rhizospheres on Living Roots (C3)
- (where tilled)**
- Crayfish Burrows (C8)
- Saturation Visible on Aerial Imagery (C9)
- Geomorphic Position (D2)
- FAC-Neutral Test (D5)
- Frost-Heave Hummocks (D7) (LRR F)

Field Observations:

Surface Water Present? Yes No Depth (inches): _____
 Water Table Present? Yes No Depth (inches): 16
 Saturation Present? (includes capillary fringe) Yes No Depth (inches): 14

Wetland Hydrology Present? Yes No

Describe Recorded Data (stream gauge, monitoring well, aerial photos, previous inspections), if available:

Remarks:

WETLAND DETERMINATION DATA FORM – Great Plains Region

Project/Site: Rolette Wind Farm Development City/County: Rolette County Sampling Date: 6/25/14
 Applicant/Owner: Rolette Power Development, LLC State: ND Sampling Point: 33a
 Investigator(s): T. Fricke, M. Huffington Section, Township, Range: Sec. 24, T159N, R72W
 Landform (hillslope, terrace, etc.): Basin Local relief (concave, convex, none): Concave Slope (%): 4
 Subregion (LRR): F Lat: 48.584001 °N Long: -99.903625 °W Datum: NAD 83
 Soil Map Unit Name: _____ NWI classification: PEMC

Are climatic / hydrologic conditions on the site typical for this time of year? Yes No (If no, explain in Remarks.)
 Are Vegetation , Soil , or Hydrology significantly disturbed? Are "Normal Circumstances" present? Yes No
 Are Vegetation , Soil , or Hydrology naturally problematic? (If needed, explain any answers in Remarks.)

SUMMARY OF FINDINGS – Attach site map showing sampling point locations, transects, important features, etc.

Hydrophytic Vegetation Present? Yes <input checked="" type="checkbox"/> No <input type="checkbox"/> Hydric Soil Present? Yes <input checked="" type="checkbox"/> No <input type="checkbox"/> Wetland Hydrology Present? Yes <input checked="" type="checkbox"/> No <input type="checkbox"/>	Is the Sampled Area within a Wetland? Yes <input checked="" type="checkbox"/> No <input type="checkbox"/>
Remarks: _____ _____ _____	

VEGETATION – Use scientific names of plants.

Tree Stratum (Plot size: _____)	Absolute % Cover	Dominant Species?	Indicator Status	
1. _____	_____	_____	_____	
2. _____	_____	_____	_____	
3. _____	_____	_____	_____	
4. _____	_____	_____	_____	
0 = Total Cover				
Sapling/Shrub Stratum (Plot size: _____)				
1. _____	_____	_____	_____	
2. _____	_____	_____	_____	
3. _____	_____	_____	_____	
4. _____	_____	_____	_____	
5. _____	_____	_____	_____	
0 = Total Cover				
Herb Stratum (Plot size: <u>5 feet</u>)				
1. <u>Typha latifolia</u>	<u>90</u>	<u>Yes</u>	<u>OBL</u>	
2. <u>Rumex occidentalis</u>	<u>5</u>	<u>No</u>	<u>OBL</u>	
3. <u>Hodeum jubatum</u>	<u>5</u>	<u>No</u>	<u>FACW</u>	
4. _____	_____	_____	_____	
5. _____	_____	_____	_____	
6. _____	_____	_____	_____	
7. _____	_____	_____	_____	
8. _____	_____	_____	_____	
9. _____	_____	_____	_____	
10. _____	_____	_____	_____	
100 = Total Cover				
Woody Vine Stratum (Plot size: _____)				
1. _____	_____	_____	_____	
2. _____	_____	_____	_____	
0 = Total Cover				
% Bare Ground in Herb Stratum <u>0</u>				Dominance Test worksheet: Number of Dominant Species That Are OBL, FACW, or FAC (excluding FAC-): _____ (A) Total Number of Dominant Species Across All Strata: _____ (B) Percent of Dominant Species That Are OBL, FACW, or FAC: _____ (A/B)
Prevalence Index worksheet: Total % Cover of: _____ Multiply by: _____ OBL species _____ x 1 = <u>0</u> FACW species _____ x 2 = <u>0</u> FAC species _____ x 3 = <u>0</u> FACU species _____ x 4 = <u>0</u> UPL species _____ x 5 = <u>0</u> Column Totals: <u>0</u> (A) <u>0</u> (B) Prevalence Index = B/A = <u>NaN</u>				Hydrophytic Vegetation Indicators: <input checked="" type="checkbox"/> 1 - Rapid Test for Hydrophytic Vegetation <input type="checkbox"/> 2 - Dominance Test is >50% <input type="checkbox"/> 3 - Prevalence Index is ≤3.0 ¹ <input type="checkbox"/> 4 - Morphological Adaptations ¹ (Provide supporting data in Remarks or on a separate sheet) <input type="checkbox"/> Problematic Hydrophytic Vegetation ¹ (Explain)
Remarks: _____ _____ _____				Hydrophytic Vegetation Present? Yes <input checked="" type="checkbox"/> No <input type="checkbox"/>

SOIL

Sampling Point: 33a

Profile Description: (Describe to the depth needed to document the indicator or confirm the absence of indicators.)

Depth (inches)	Matrix		Redox Features				Texture	Remarks
	Color (moist)	%	Color (moist)	%	Type ¹	Loc ²		
0-17	10 YR 2/1	100					clay loam	
17-37	10 YR 3/1	100					clay loam	
37-45	10 YR 5/1	100					Clay	

¹Type: C=Concentration, D=Depletion, RM=Reduced Matrix, CS=Covered or Coated Sand Grains. ²Location: PL=Pore Lining, M=Matrix.

Hydric Soil Indicators: (Applicable to all LRRs, unless otherwise noted.)

- | | |
|--|--|
| <input type="checkbox"/> Histosol (A1) | <input type="checkbox"/> Sandy Gleyed Matrix (S4) |
| <input type="checkbox"/> Histic Epipedon (A2) | <input type="checkbox"/> Sandy Redox (S5) |
| <input type="checkbox"/> Black Histic (A3) | <input type="checkbox"/> Stripped Matrix (S6) |
| <input type="checkbox"/> Hydrogen Sulfide (A4) | <input type="checkbox"/> Loamy Mucky Mineral (F1) |
| <input type="checkbox"/> Stratified Layers (A5) (LRR F) | <input type="checkbox"/> Loamy Gleyed Matrix (F2) |
| <input type="checkbox"/> 1 cm Muck (A9) (LRR F, G, H) | <input type="checkbox"/> Depleted Matrix (F3) |
| <input type="checkbox"/> Depleted Below Dark Surface (A11) | <input type="checkbox"/> Redox Dark Surface (F6) |
| <input checked="" type="checkbox"/> Thick Dark Surface (A12) | <input type="checkbox"/> Depleted Dark Surface (F7) |
| <input type="checkbox"/> Sandy Mucky Mineral (S1) | <input type="checkbox"/> Redox Depressions (F8) |
| <input type="checkbox"/> 2.5 cm Mucky Peat or Peat (S2) (LRR G, H) | <input type="checkbox"/> High Plains Depressions (F16) |
| <input type="checkbox"/> 5 cm Mucky Peat or Peat (S3) (LRR F) | |
- (MLRA 72 & 73 of LRR H)**

Indicators for Problematic Hydric Soils³:

- 1 cm Muck (A9) (LRR I, J)
- Coast Prairie Redox (A16) (LRR F, G, H)
- Dark Surface (S7) (LRR G)
- High Plains Depressions (F16) (LRR H outside of MLRA 72 & 73)
- Reduced Vertic (F18)
- Red Parent Material (TF2)
- Very Shallow Dark Surface (TF12)
- Other (Explain in Remarks)

³Indicators of hydrophytic vegetation and wetland hydrology must be present, unless disturbed or problematic.

Restrictive Layer (if present):

Type: _____
Depth (inches): _____

Hydric Soil Present? Yes No

Remarks:

HYDROLOGY

Wetland Hydrology Indicators:

Primary Indicators (minimum of one required; check all that apply)

- | | |
|--|--|
| <input type="checkbox"/> Surface Water (A1) | <input type="checkbox"/> Salt Crust (B11) |
| <input type="checkbox"/> High Water Table (A2) | <input type="checkbox"/> Aquatic Invertebrates (B13) |
| <input type="checkbox"/> Saturation (A3) | <input type="checkbox"/> Hydrogen Sulfide Odor (C1) |
| <input type="checkbox"/> Water Marks (B1) | <input type="checkbox"/> Dry-Season Water Table (C2) |
| <input type="checkbox"/> Sediment Deposits (B2) | <input type="checkbox"/> Oxidized Rhizospheres on Living Roots (C3) (where tilled) |
| <input type="checkbox"/> Drift Deposits (B3) | <input type="checkbox"/> Presence of Reduced Iron (C4) (where not tilled) |
| <input type="checkbox"/> Algal Mat or Crust (B4) | <input type="checkbox"/> Thin Muck Surface (C7) |
| <input type="checkbox"/> Iron Deposits (B5) | <input type="checkbox"/> Other (Explain in Remarks) |
| <input type="checkbox"/> Inundation Visible on Aerial Imagery (B7) | |
| <input type="checkbox"/> Water-Stained Leaves (B9) | |

Secondary Indicators (minimum of two required)

- Surface Soil Cracks (B6)
- Sparsely Vegetated Concave Surface (B8)
- Drainage Patterns (B10)
- Oxidized Rhizospheres on Living Roots (C3) (where tilled)
- Crayfish Burrows (C8)
- Saturation Visible on Aerial Imagery (C9)
- Geomorphic Position (D2)
- FAC-Neutral Test (D5)
- Frost-Heave Hummocks (D7) (LRR F)

Field Observations:

Surface Water Present? Yes No Depth (inches): _____
 Water Table Present? Yes No Depth (inches): _____
 Saturation Present? (includes capillary fringe) Yes No Depth (inches): _____

Wetland Hydrology Present? Yes No

Describe Recorded Data (stream gauge, monitoring well, aerial photos, previous inspections), if available:

Remarks:

WETLAND DETERMINATION DATA FORM – Great Plains Region

Project/Site: Rolette Wind Farm Development City/County: Rolette County Sampling Date: 6/25/14
 Applicant/Owner: Rolette Power Development, LLC State: ND Sampling Point: 33b
 Investigator(s): T. Fricke, M. Huffington Section, Township, Range: Sec 24, T159N, R72W
 Landform (hillslope, terrace, etc.): Hillslope Local relief (concave, convex, none): Convex Slope (%): 15
 Subregion (LRR): F Lat: -99.903741 °N Long: 48.583926 °W Datum: NAD 83
 Soil Map Unit Name: _____ NWI classification: --

Are climatic / hydrologic conditions on the site typical for this time of year? Yes No (If no, explain in Remarks.)
 Are Vegetation , Soil , or Hydrology significantly disturbed? Are "Normal Circumstances" present? Yes No
 Are Vegetation , Soil , or Hydrology naturally problematic? (If needed, explain any answers in Remarks.)

SUMMARY OF FINDINGS – Attach site map showing sampling point locations, transects, important features, etc.

Hydrophytic Vegetation Present? Yes <input type="checkbox"/> No <input checked="" type="checkbox"/> Hydric Soil Present? Yes <input type="checkbox"/> No <input checked="" type="checkbox"/> Wetland Hydrology Present? Yes <input type="checkbox"/> No <input checked="" type="checkbox"/>	Is the Sampled Area within a Wetland? Yes <input type="checkbox"/> No <input checked="" type="checkbox"/>
Remarks: Sample point was in a cropped field.	

VEGETATION – Use scientific names of plants.

Tree Stratum (Plot size: _____)	Absolute % Cover	Dominant Species?	Indicator Status	
1. _____	_____	_____	_____	
2. _____	_____	_____	_____	
3. _____	_____	_____	_____	
4. _____	_____	_____	_____	
0 = Total Cover				
Sapling/Shrub Stratum (Plot size: _____)				
1. _____	_____	_____	_____	
2. _____	_____	_____	_____	
3. _____	_____	_____	_____	
4. _____	_____	_____	_____	
5. _____	_____	_____	_____	
0 = Total Cover				
Herb Stratum (Plot size: <u>5 feet</u>)				
1. <u>Triticum spp.</u>	<u>90</u>	<u>Yes</u>	<u>UPL</u>	
2. _____	_____	_____	_____	
3. _____	_____	_____	_____	
4. _____	_____	_____	_____	
5. _____	_____	_____	_____	
6. _____	_____	_____	_____	
7. _____	_____	_____	_____	
8. _____	_____	_____	_____	
9. _____	_____	_____	_____	
10. _____	_____	_____	_____	
90 = Total Cover				
Woody Vine Stratum (Plot size: _____)				
1. _____	_____	_____	_____	
2. _____	_____	_____	_____	
0 = Total Cover				
% Bare Ground in Herb Stratum <u>10</u>				

Dominance Test worksheet:
 Number of Dominant Species That Are OBL, FACW, or FAC (excluding FAC-): _____ (A)
 Total Number of Dominant Species Across All Strata: _____ (B)
 Percent of Dominant Species That Are OBL, FACW, or FAC: _____ (A/B)

Prevalence Index worksheet:
 Total % Cover of: _____ Multiply by: _____
 OBL species _____ x 1 = 0
 FACW species _____ x 2 = 0
 FAC species _____ x 3 = 0
 FACU species _____ x 4 = 0
 UPL species _____ x 5 = 0
 Column Totals: 0 (A) 0 (B)
 Prevalence Index = B/A = NaN

Hydrophytic Vegetation Indicators:
 1 - Rapid Test for Hydrophytic Vegetation
 2 - Dominance Test is >50%
 3 - Prevalence Index is ≤3.0¹
 4 - Morphological Adaptations¹ (Provide supporting data in Remarks or on a separate sheet)
 Problematic Hydrophytic Vegetation¹ (Explain)

¹Indicators of hydric soil and wetland hydrology must be present, unless disturbed or problematic.

Hydrophytic Vegetation Present? Yes No

Remarks:

SOIL

Sampling Point: 33b

Profile Description: (Describe to the depth needed to document the indicator or confirm the absence of indicators.)

Depth (inches)	Matrix		Redox Features				Texture	Remarks
	Color (moist)	%	Color (moist)	%	Type ¹	Loc ²		
0-10	10 YR 2/1	100					loam	
10-18	10 YR 3/2	100					clay loam	

¹Type: C=Concentration, D=Depletion, RM=Reduced Matrix, CS=Covered or Coated Sand Grains. ²Location: PL=Pore Lining, M=Matrix.

Hydric Soil Indicators: (Applicable to all LRRs, unless otherwise noted.)

- | | |
|--|--|
| <input type="checkbox"/> Histosol (A1) | <input type="checkbox"/> Sandy Gleyed Matrix (S4) |
| <input type="checkbox"/> Histic Epipedon (A2) | <input type="checkbox"/> Sandy Redox (S5) |
| <input type="checkbox"/> Black Histic (A3) | <input type="checkbox"/> Stripped Matrix (S6) |
| <input type="checkbox"/> Hydrogen Sulfide (A4) | <input type="checkbox"/> Loamy Mucky Mineral (F1) |
| <input type="checkbox"/> Stratified Layers (A5) (LRR F) | <input type="checkbox"/> Loamy Gleyed Matrix (F2) |
| <input type="checkbox"/> 1 cm Muck (A9) (LRR F, G, H) | <input type="checkbox"/> Depleted Matrix (F3) |
| <input type="checkbox"/> Depleted Below Dark Surface (A11) | <input type="checkbox"/> Redox Dark Surface (F6) |
| <input type="checkbox"/> Thick Dark Surface (A12) | <input type="checkbox"/> Depleted Dark Surface (F7) |
| <input type="checkbox"/> Sandy Mucky Mineral (S1) | <input type="checkbox"/> Redox Depressions (F8) |
| <input type="checkbox"/> 2.5 cm Mucky Peat or Peat (S2) (LRR G, H) | <input type="checkbox"/> High Plains Depressions (F16) |
| <input type="checkbox"/> 5 cm Mucky Peat or Peat (S3) (LRR F) | |
- (MLRA 72 & 73 of LRR H)**

Indicators for Problematic Hydric Soils³:

- 1 cm Muck (A9) (LRR I, J)
- Coast Prairie Redox (A16) (LRR F, G, H)
- Dark Surface (S7) (LRR G)
- High Plains Depressions (F16)
- (LRR H outside of MLRA 72 & 73)**
- Reduced Vertic (F18)
- Red Parent Material (TF2)
- Very Shallow Dark Surface (TF12)
- Other (Explain in Remarks)

³Indicators of hydrophytic vegetation and wetland hydrology must be present, unless disturbed or problematic.

Restrictive Layer (if present):

Type: _____
Depth (inches): _____

Hydric Soil Present? Yes No

Remarks:

HYDROLOGY

Wetland Hydrology Indicators:

Primary Indicators (minimum of one required; check all that apply)

- | | |
|--|---|
| <input type="checkbox"/> Surface Water (A1) | <input type="checkbox"/> Salt Crust (B11) |
| <input type="checkbox"/> High Water Table (A2) | <input type="checkbox"/> Aquatic Invertebrates (B13) |
| <input type="checkbox"/> Saturation (A3) | <input type="checkbox"/> Hydrogen Sulfide Odor (C1) |
| <input type="checkbox"/> Water Marks (B1) | <input type="checkbox"/> Dry-Season Water Table (C2) |
| <input type="checkbox"/> Sediment Deposits (B2) | <input type="checkbox"/> Oxidized Rhizospheres on Living Roots (C3) |
| <input type="checkbox"/> Drift Deposits (B3) | (where not tilled) |
| <input type="checkbox"/> Algal Mat or Crust (B4) | <input type="checkbox"/> Presence of Reduced Iron (C4) |
| <input type="checkbox"/> Iron Deposits (B5) | <input type="checkbox"/> Thin Muck Surface (C7) |
| <input type="checkbox"/> Inundation Visible on Aerial Imagery (B7) | <input type="checkbox"/> Other (Explain in Remarks) |
| <input type="checkbox"/> Water-Stained Leaves (B9) | |

Secondary Indicators (minimum of two required)

- Surface Soil Cracks (B6)
- Sparsely Vegetated Concave Surface (B8)
- Drainage Patterns (B10)
- Oxidized Rhizospheres on Living Roots (C3)
- (where tilled)**
- Crayfish Burrows (C8)
- Saturation Visible on Aerial Imagery (C9)
- Geomorphic Position (D2)
- FAC-Neutral Test (D5)
- Frost-Heave Hummocks (D7) (LRR F)

Field Observations:

Surface Water Present? Yes No Depth (inches): _____
 Water Table Present? Yes No Depth (inches): _____
 Saturation Present? (includes capillary fringe) Yes No Depth (inches): _____

Wetland Hydrology Present? Yes No

Describe Recorded Data (stream gauge, monitoring well, aerial photos, previous inspections), if available:

Remarks:

WETLAND DETERMINATION DATA FORM – Great Plains Region

Project/Site: Rolette Wind Farm Development City/County: Rolette County Sampling Date: 6/25/14
 Applicant/Owner: Rolette Power Development, LLC State: ND Sampling Point: 34a
 Investigator(s): T. Fricke, M. Huffington Section, Township, Range: Sec. 25, T159N, R72W
 Landform (hillslope, terrace, etc.): Drainage Local relief (concave, convex, none): Concave Slope (%): 5
 Subregion (LRR): F Lat: 48.568251 °N Long: -99.906285 °W Datum: NAD 83
 Soil Map Unit Name: _____ NWI classification: PEMC

Are climatic / hydrologic conditions on the site typical for this time of year? Yes No (If no, explain in Remarks.)
 Are Vegetation , Soil , or Hydrology significantly disturbed? Are "Normal Circumstances" present? Yes No
 Are Vegetation , Soil , or Hydrology naturally problematic? (If needed, explain any answers in Remarks.)

SUMMARY OF FINDINGS – Attach site map showing sampling point locations, transects, important features, etc.

Hydrophytic Vegetation Present? Yes <input checked="" type="checkbox"/> No <input type="checkbox"/> Hydric Soil Present? Yes <input checked="" type="checkbox"/> No <input type="checkbox"/> Wetland Hydrology Present? Yes <input checked="" type="checkbox"/> No <input type="checkbox"/>	Is the Sampled Area within a Wetland? Yes <input checked="" type="checkbox"/> No <input type="checkbox"/>
Remarks: _____	

VEGETATION – Use scientific names of plants.

Tree Stratum (Plot size: _____)	Absolute % Cover	Dominant Species?	Indicator Status	Dominance Test worksheet:
1. _____	_____	_____	_____	Number of Dominant Species That Are OBL, FACW, or FAC (excluding FAC-): _____ (A) Total Number of Dominant Species Across All Strata: _____ (B) Percent of Dominant Species That Are OBL, FACW, or FAC: _____ (A/B)
2. _____	_____	_____	_____	
3. _____	_____	_____	_____	
4. _____	_____	_____	_____	
0 = Total Cover				Prevalence Index worksheet: Total % Cover of: _____ Multiply by: _____ OBL species _____ x 1 = 0 FACW species _____ x 2 = 0 FAC species _____ x 3 = 0 FACU species _____ x 4 = 0 UPL species _____ x 5 = 0 Column Totals: 0 (A) 0 (B) Prevalence Index = B/A = NaN
Sapling/Shrub Stratum (Plot size: _____)				
1. _____	_____	_____	_____	
2. _____	_____	_____	_____	
3. _____	_____	_____	_____	
0 = Total Cover				
Herb Stratum (Plot size: 5 feet)				
1. <u>Schoenoplectus tabernaemontani</u>	60	Yes	OBL	
2. <u>Spartina pectinata</u>	40	Yes	FACW	
3. _____	_____	_____	_____	
4. _____	_____	_____	_____	
5. _____	_____	_____	_____	
6. _____	_____	_____	_____	
7. _____	_____	_____	_____	
8. _____	_____	_____	_____	
9. _____	_____	_____	_____	
10. _____	_____	_____	_____	
100 = Total Cover				
Woody Vine Stratum (Plot size: _____)				
1. _____	_____	_____	_____	
2. _____	_____	_____	_____	
0 = Total Cover				
% Bare Ground in Herb Stratum <u>0</u>				
Hydrophytic Vegetation Indicators: <input checked="" type="checkbox"/> 1 - Rapid Test for Hydrophytic Vegetation <input type="checkbox"/> 2 - Dominance Test is >50% <input type="checkbox"/> 3 - Prevalence Index is ≤3.0 ¹ <input type="checkbox"/> 4 - Morphological Adaptations ¹ (Provide supporting data in Remarks or on a separate sheet) <input type="checkbox"/> Problematic Hydrophytic Vegetation ¹ (Explain)				
¹ Indicators of hydric soil and wetland hydrology must be present, unless disturbed or problematic.				
Hydrophytic Vegetation Present? Yes <input checked="" type="checkbox"/> No <input type="checkbox"/>				
Remarks: _____				

SOIL

Sampling Point: 34a

Profile Description: (Describe to the depth needed to document the indicator or confirm the absence of indicators.)

Depth (inches)	Matrix		Redox Features				Texture	Remarks
	Color (moist)	%	Color (moist)	%	Type ¹	Loc ²		
0-3	10 YR 2/1	100					loam	
3-12	10 YR 5/1	100					sandy loam	

¹Type: C=Concentration, D=Depletion, RM=Reduced Matrix, CS=Covered or Coated Sand Grains. ²Location: PL=Pore Lining, M=Matrix.

Hydric Soil Indicators: (Applicable to all LRRs, unless otherwise noted.)

- | | |
|--|--|
| <input type="checkbox"/> Histosol (A1) | <input type="checkbox"/> Sandy Gleyed Matrix (S4) |
| <input type="checkbox"/> Histic Epipedon (A2) | <input type="checkbox"/> Sandy Redox (S5) |
| <input type="checkbox"/> Black Histic (A3) | <input type="checkbox"/> Stripped Matrix (S6) |
| <input type="checkbox"/> Hydrogen Sulfide (A4) | <input type="checkbox"/> Loamy Mucky Mineral (F1) |
| <input type="checkbox"/> Stratified Layers (A5) (LRR F) | <input type="checkbox"/> Loamy Gleyed Matrix (F2) |
| <input type="checkbox"/> 1 cm Muck (A9) (LRR F, G, H) | <input checked="" type="checkbox"/> Depleted Matrix (F3) |
| <input type="checkbox"/> Depleted Below Dark Surface (A11) | <input type="checkbox"/> Redox Dark Surface (F6) |
| <input type="checkbox"/> Thick Dark Surface (A12) | <input type="checkbox"/> Depleted Dark Surface (F7) |
| <input type="checkbox"/> Sandy Mucky Mineral (S1) | <input type="checkbox"/> Redox Depressions (F8) |
| <input type="checkbox"/> 2.5 cm Mucky Peat or Peat (S2) (LRR G, H) | <input type="checkbox"/> High Plains Depressions (F16) |
| <input type="checkbox"/> 5 cm Mucky Peat or Peat (S3) (LRR F) | |
- (MLRA 72 & 73 of LRR H)**

Indicators for Problematic Hydric Soils³:

- 1 cm Muck (A9) (LRR I, J)
- Coast Prairie Redox (A16) (LRR F, G, H)
- Dark Surface (S7) (LRR G)
- High Plains Depressions (F16)
- (LRR H outside of MLRA 72 & 73)**
- Reduced Vertic (F18)
- Red Parent Material (TF2)
- Very Shallow Dark Surface (TF12)
- Other (Explain in Remarks)

³Indicators of hydrophytic vegetation and wetland hydrology must be present, unless disturbed or problematic.

Restrictive Layer (if present):

Type: _____
Depth (inches): _____

Hydric Soil Present? Yes No

Remarks:

HYDROLOGY

Wetland Hydrology Indicators:

Primary Indicators (minimum of one required; check all that apply)

- | | |
|--|---|
| <input type="checkbox"/> Surface Water (A1) | <input type="checkbox"/> Salt Crust (B11) |
| <input checked="" type="checkbox"/> High Water Table (A2) | <input type="checkbox"/> Aquatic Invertebrates (B13) |
| <input checked="" type="checkbox"/> Saturation (A3) | <input type="checkbox"/> Hydrogen Sulfide Odor (C1) |
| <input type="checkbox"/> Water Marks (B1) | <input type="checkbox"/> Dry-Season Water Table (C2) |
| <input type="checkbox"/> Sediment Deposits (B2) | <input type="checkbox"/> Oxidized Rhizospheres on Living Roots (C3) |
| <input type="checkbox"/> Drift Deposits (B3) | (where not tilled) |
| <input type="checkbox"/> Algal Mat or Crust (B4) | <input type="checkbox"/> Presence of Reduced Iron (C4) |
| <input type="checkbox"/> Iron Deposits (B5) | <input type="checkbox"/> Thin Muck Surface (C7) |
| <input type="checkbox"/> Inundation Visible on Aerial Imagery (B7) | <input type="checkbox"/> Other (Explain in Remarks) |
| <input type="checkbox"/> Water-Stained Leaves (B9) | |

Secondary Indicators (minimum of two required)

- Surface Soil Cracks (B6)
- Sparsely Vegetated Concave Surface (B8)
- Drainage Patterns (B10)
- Oxidized Rhizospheres on Living Roots (C3)
- (where tilled)**
- Crayfish Burrows (C8)
- Saturation Visible on Aerial Imagery (C9)
- Geomorphic Position (D2)
- FAC-Neutral Test (D5)
- Frost-Heave Hummocks (D7) (LRR F)

Field Observations:

Surface Water Present? Yes No Depth (inches): _____
 Water Table Present? Yes No Depth (inches): 1
 Saturation Present? (includes capillary fringe) Yes No Depth (inches): surface

Wetland Hydrology Present? Yes No

Describe Recorded Data (stream gauge, monitoring well, aerial photos, previous inspections), if available:

Remarks:

WETLAND DETERMINATION DATA FORM – Great Plains Region

Project/Site: Rolette Wind Farm Development City/County: Rolette County Sampling Date: 6/25/14
 Applicant/Owner: Rolette Power Development, LLC State: ND Sampling Point: 34b
 Investigator(s): T. Fricke, M. Huffington Section, Township, Range: Sec 25, T159N, R72W
 Landform (hillslope, terrace, etc.): Ditch slope Local relief (concave, convex, none): Convex Slope (%): 45
 Subregion (LRR): F Lat: 48.568273 °N Long: -99.906316 °W Datum: NAD 83
 Soil Map Unit Name: _____ NWI classification: --

Are climatic / hydrologic conditions on the site typical for this time of year? Yes No (If no, explain in Remarks.)
 Are Vegetation , Soil , or Hydrology significantly disturbed? Are "Normal Circumstances" present? Yes No
 Are Vegetation , Soil , or Hydrology naturally problematic? (If needed, explain any answers in Remarks.)

SUMMARY OF FINDINGS – Attach site map showing sampling point locations, transects, important features, etc.

Hydrophytic Vegetation Present? Yes <input type="checkbox"/> No <input checked="" type="checkbox"/> Hydric Soil Present? Yes <input type="checkbox"/> No <input checked="" type="checkbox"/> Wetland Hydrology Present? Yes <input type="checkbox"/> No <input checked="" type="checkbox"/>	Is the Sampled Area within a Wetland? Yes <input type="checkbox"/> No <input checked="" type="checkbox"/>
Remarks: The sample point was positioned on a ditch slope.	

VEGETATION – Use scientific names of plants.

Tree Stratum (Plot size: _____)	Absolute % Cover	Dominant Species?	Indicator Status	
1. _____				
2. _____				
3. _____				
4. _____				
0 = Total Cover				
Sapling/Shrub Stratum (Plot size: _____)				
1. _____				
2. _____				
3. _____				
4. _____				
5. _____				
0 = Total Cover				
Herb Stratum (Plot size: <u>5 feet</u>)				
1. <u>Bromus inermis</u>	80	Yes	UPL	
2. <u>Poa pratensis</u>	20	Yes	FACU	
3. _____				
4. _____				
5. _____				
6. _____				
7. _____				
8. _____				
9. _____				
10. _____				
100 = Total Cover				
Woody Vine Stratum (Plot size: _____)				
1. _____				
2. _____				
0 = Total Cover				
% Bare Ground in Herb Stratum <u>0</u>				Dominance Test worksheet: Number of Dominant Species That Are OBL, FACW, or FAC (excluding FAC-): _____ (A) Total Number of Dominant Species Across All Strata: _____ (B) Percent of Dominant Species That Are OBL, FACW, or FAC: _____ (A/B)
Prevalence Index worksheet: Total % Cover of: _____ Multiply by: _____ OBL species _____ x 1 = <u>0</u> FACW species _____ x 2 = <u>0</u> FAC species _____ x 3 = <u>0</u> FACU species _____ x 4 = <u>0</u> UPL species _____ x 5 = <u>0</u> Column Totals: <u>0</u> (A) <u>0</u> (B)				
Prevalence Index = B/A = <u>NaN</u>				
Hydrophytic Vegetation Indicators: <input type="checkbox"/> 1 - Rapid Test for Hydrophytic Vegetation <input type="checkbox"/> 2 - Dominance Test is >50% <input type="checkbox"/> 3 - Prevalence Index is ≤3.0 ¹ <input type="checkbox"/> 4 - Morphological Adaptations ¹ (Provide supporting data in Remarks or on a separate sheet) <input type="checkbox"/> Problematic Hydrophytic Vegetation ¹ (Explain)				
¹ Indicators of hydric soil and wetland hydrology must be present, unless disturbed or problematic.				
Hydrophytic Vegetation Present? Yes <input type="checkbox"/> No <input checked="" type="checkbox"/>				
Remarks:				

SOIL

Sampling Point: 34b

Profile Description: (Describe to the depth needed to document the indicator or confirm the absence of indicators.)

Depth (inches)	Matrix		Redox Features				Texture	Remarks
	Color (moist)	%	Color (moist)	%	Type ¹	Loc ²		
0-4	10 YR 3/4	100					loam	
4-16	10 YR 3/2	100					clay loam	

¹Type: C=Concentration, D=Depletion, RM=Reduced Matrix, CS=Covered or Coated Sand Grains. ²Location: PL=Pore Lining, M=Matrix.

Hydric Soil Indicators: (Applicable to all LRRs, unless otherwise noted.)

- | | |
|--|--|
| <input type="checkbox"/> Histosol (A1) | <input type="checkbox"/> Sandy Gleyed Matrix (S4) |
| <input type="checkbox"/> Histic Epipedon (A2) | <input type="checkbox"/> Sandy Redox (S5) |
| <input type="checkbox"/> Black Histic (A3) | <input type="checkbox"/> Stripped Matrix (S6) |
| <input type="checkbox"/> Hydrogen Sulfide (A4) | <input type="checkbox"/> Loamy Mucky Mineral (F1) |
| <input type="checkbox"/> Stratified Layers (A5) (LRR F) | <input type="checkbox"/> Loamy Gleyed Matrix (F2) |
| <input type="checkbox"/> 1 cm Muck (A9) (LRR F, G, H) | <input type="checkbox"/> Depleted Matrix (F3) |
| <input type="checkbox"/> Depleted Below Dark Surface (A11) | <input type="checkbox"/> Redox Dark Surface (F6) |
| <input type="checkbox"/> Thick Dark Surface (A12) | <input type="checkbox"/> Depleted Dark Surface (F7) |
| <input type="checkbox"/> Sandy Mucky Mineral (S1) | <input type="checkbox"/> Redox Depressions (F8) |
| <input type="checkbox"/> 2.5 cm Mucky Peat or Peat (S2) (LRR G, H) | <input type="checkbox"/> High Plains Depressions (F16) |
| <input type="checkbox"/> 5 cm Mucky Peat or Peat (S3) (LRR F) | |
- (MLRA 72 & 73 of LRR H)**

Indicators for Problematic Hydric Soils³:

- 1 cm Muck (A9) (LRR I, J)
- Coast Prairie Redox (A16) (LRR F, G, H)
- Dark Surface (S7) (LRR G)
- High Plains Depressions (F16)
- (LRR H outside of MLRA 72 & 73)**
- Reduced Vertic (F18)
- Red Parent Material (TF2)
- Very Shallow Dark Surface (TF12)
- Other (Explain in Remarks)

³Indicators of hydrophytic vegetation and wetland hydrology must be present, unless disturbed or problematic.

Restrictive Layer (if present):

Type: _____
Depth (inches): _____

Hydric Soil Present? Yes No

Remarks:

HYDROLOGY

Wetland Hydrology Indicators:

Primary Indicators (minimum of one required; check all that apply)

- | | |
|--|---|
| <input type="checkbox"/> Surface Water (A1) | <input type="checkbox"/> Salt Crust (B11) |
| <input type="checkbox"/> High Water Table (A2) | <input type="checkbox"/> Aquatic Invertebrates (B13) |
| <input type="checkbox"/> Saturation (A3) | <input type="checkbox"/> Hydrogen Sulfide Odor (C1) |
| <input type="checkbox"/> Water Marks (B1) | <input type="checkbox"/> Dry-Season Water Table (C2) |
| <input type="checkbox"/> Sediment Deposits (B2) | <input type="checkbox"/> Oxidized Rhizospheres on Living Roots (C3) |
| <input type="checkbox"/> Drift Deposits (B3) | (where not tilled) |
| <input type="checkbox"/> Algal Mat or Crust (B4) | <input type="checkbox"/> Presence of Reduced Iron (C4) |
| <input type="checkbox"/> Iron Deposits (B5) | <input type="checkbox"/> Thin Muck Surface (C7) |
| <input type="checkbox"/> Inundation Visible on Aerial Imagery (B7) | <input type="checkbox"/> Other (Explain in Remarks) |
| <input type="checkbox"/> Water-Stained Leaves (B9) | |

Secondary Indicators (minimum of two required)

- Surface Soil Cracks (B6)
- Sparsely Vegetated Concave Surface (B8)
- Drainage Patterns (B10)
- Oxidized Rhizospheres on Living Roots (C3)
- (where tilled)**
- Crayfish Burrows (C8)
- Saturation Visible on Aerial Imagery (C9)
- Geomorphic Position (D2)
- FAC-Neutral Test (D5)
- Frost-Heave Hummocks (D7) (LRR F)

Field Observations:

Surface Water Present? Yes No Depth (inches): _____
 Water Table Present? Yes No Depth (inches): _____
 Saturation Present? (includes capillary fringe) Yes No Depth (inches): _____

Wetland Hydrology Present? Yes No

Describe Recorded Data (stream gauge, monitoring well, aerial photos, previous inspections), if available:

Remarks:

WETLAND DETERMINATION DATA FORM – Great Plains Region

Project/Site: Rolette Wind Farm Development City/County: Rolette County Sampling Date: 6/25/14
 Applicant/Owner: Rolette Power Development, LLC State: ND Sampling Point: 35a
 Investigator(s): T. Fricke, M. Huffington Section, Township, Range: Sec 26, T159N, R72W
 Landform (hillslope, terrace, etc.): Basin Local relief (concave, convex, none): Concave Slope (%): 2
 Subregion (LRR): F Lat: 48.565859 °N Long: -99.909630 °W Datum: NAD 83
 Soil Map Unit Name: _____ NWI classification: PEMC

Are climatic / hydrologic conditions on the site typical for this time of year? Yes No (If no, explain in Remarks.)
 Are Vegetation , Soil , or Hydrology significantly disturbed? Are "Normal Circumstances" present? Yes No
 Are Vegetation , Soil , or Hydrology naturally problematic? (If needed, explain any answers in Remarks.)

SUMMARY OF FINDINGS – Attach site map showing sampling point locations, transects, important features, etc.

Hydrophytic Vegetation Present? Yes <input checked="" type="checkbox"/> No <input type="checkbox"/> Hydric Soil Present? Yes <input checked="" type="checkbox"/> No <input type="checkbox"/> Wetland Hydrology Present? Yes <input checked="" type="checkbox"/> No <input type="checkbox"/>	Is the Sampled Area within a Wetland? Yes <input checked="" type="checkbox"/> No <input type="checkbox"/>
Remarks: _____ _____ _____	

VEGETATION – Use scientific names of plants.

Tree Stratum (Plot size: _____)	Absolute % Cover	Dominant Species?	Indicator Status	
1. _____	_____	_____	_____	
2. _____	_____	_____	_____	
3. _____	_____	_____	_____	
4. _____	_____	_____	_____	
0 = Total Cover				
Sapling/Shrub Stratum (Plot size: _____)				
1. _____	_____	_____	_____	
2. _____	_____	_____	_____	
3. _____	_____	_____	_____	
4. _____	_____	_____	_____	
5. _____	_____	_____	_____	
0 = Total Cover				
Herb Stratum (Plot size: <u>5 feet</u>)				
1. <u>Typha spp.</u>	<u>90</u>	<u>Yes</u>	<u>OBL</u>	
2. <u>Urtica dioica</u>	<u>10</u>	<u>No</u>	<u>FAC</u>	
3. _____	_____	_____	_____	
4. _____	_____	_____	_____	
5. _____	_____	_____	_____	
6. _____	_____	_____	_____	
7. _____	_____	_____	_____	
8. _____	_____	_____	_____	
9. _____	_____	_____	_____	
10. _____	_____	_____	_____	
100 = Total Cover				
Woody Vine Stratum (Plot size: _____)				
1. _____	_____	_____	_____	
2. _____	_____	_____	_____	
0 = Total Cover				
% Bare Ground in Herb Stratum <u>0</u>				

Dominance Test worksheet:
 Number of Dominant Species That Are OBL, FACW, or FAC (excluding FAC-): _____ (A)
 Total Number of Dominant Species Across All Strata: _____ (B)
 Percent of Dominant Species That Are OBL, FACW, or FAC: _____ (A/B)

Prevalence Index worksheet:
 Total % Cover of: _____ Multiply by: _____
 OBL species _____ x 1 = 0
 FACW species _____ x 2 = 0
 FAC species _____ x 3 = 0
 FACU species _____ x 4 = 0
 UPL species _____ x 5 = 0
 Column Totals: 0 (A) 0 (B)
 Prevalence Index = B/A = NaN

Hydrophytic Vegetation Indicators:
 1 - Rapid Test for Hydrophytic Vegetation
 2 - Dominance Test is >50%
 3 - Prevalence Index is ≤3.0¹
 4 - Morphological Adaptations¹ (Provide supporting data in Remarks or on a separate sheet)
 Problematic Hydrophytic Vegetation¹ (Explain)

¹Indicators of hydric soil and wetland hydrology must be present, unless disturbed or problematic.

Hydrophytic Vegetation Present? Yes No

Remarks: _____

SOIL

Sampling Point: 35a

Profile Description: (Describe to the depth needed to document the indicator or confirm the absence of indicators.)

Depth (inches)	Matrix		Redox Features				Texture	Remarks
	Color (moist)	%	Color (moist)	%	Type ¹	Loc ²		
0-4	10 YR 2/1	100					L	
4-12	10 YR 2/1	90	10 YR 4/6	10	C	M	SL	

¹Type: C=Concentration, D=Depletion, RM=Reduced Matrix, CS=Covered or Coated Sand Grains. ²Location: PL=Pore Lining, M=Matrix.

Hydric Soil Indicators: (Applicable to all LRRs, unless otherwise noted.)

- | | |
|--|---|
| <input type="checkbox"/> Histosol (A1) | <input type="checkbox"/> Sandy Gleyed Matrix (S4) |
| <input type="checkbox"/> Histic Epipedon (A2) | <input type="checkbox"/> Sandy Redox (S5) |
| <input type="checkbox"/> Black Histic (A3) | <input type="checkbox"/> Stripped Matrix (S6) |
| <input type="checkbox"/> Hydrogen Sulfide (A4) | <input type="checkbox"/> Loamy Mucky Mineral (F1) |
| <input type="checkbox"/> Stratified Layers (A5) (LRR F) | <input type="checkbox"/> Loamy Gleyed Matrix (F2) |
| <input type="checkbox"/> 1 cm Muck (A9) (LRR F, G, H) | <input type="checkbox"/> Depleted Matrix (F3) |
| <input type="checkbox"/> Depleted Below Dark Surface (A11) | <input checked="" type="checkbox"/> Redox Dark Surface (F6) |
| <input type="checkbox"/> Thick Dark Surface (A12) | <input type="checkbox"/> Depleted Dark Surface (F7) |
| <input type="checkbox"/> Sandy Mucky Mineral (S1) | <input type="checkbox"/> Redox Depressions (F8) |
| <input type="checkbox"/> 2.5 cm Mucky Peat or Peat (S2) (LRR G, H) | <input type="checkbox"/> High Plains Depressions (F16) |
| <input type="checkbox"/> 5 cm Mucky Peat or Peat (S3) (LRR F) | |
- (MLRA 72 & 73 of LRR H)**

Indicators for Problematic Hydric Soils³:

- 1 cm Muck (A9) (LRR I, J)
- Coast Prairie Redox (A16) (LRR F, G, H)
- Dark Surface (S7) (LRR G)
- High Plains Depressions (F16) (LRR H outside of MLRA 72 & 73)
- Reduced Vertic (F18)
- Red Parent Material (TF2)
- Very Shallow Dark Surface (TF12)
- Other (Explain in Remarks)

³Indicators of hydrophytic vegetation and wetland hydrology must be present, unless disturbed or problematic.

Restrictive Layer (if present):

Type: _____
Depth (inches): _____

Hydric Soil Present? Yes No

Remarks:

HYDROLOGY

Wetland Hydrology Indicators:

Primary Indicators (minimum of one required; check all that apply)

- | | |
|--|---|
| <input type="checkbox"/> Surface Water (A1) | <input type="checkbox"/> Salt Crust (B11) |
| <input checked="" type="checkbox"/> High Water Table (A2) | <input type="checkbox"/> Aquatic Invertebrates (B13) |
| <input checked="" type="checkbox"/> Saturation (A3) | <input type="checkbox"/> Hydrogen Sulfide Odor (C1) |
| <input type="checkbox"/> Water Marks (B1) | <input type="checkbox"/> Dry-Season Water Table (C2) |
| <input type="checkbox"/> Sediment Deposits (B2) | <input type="checkbox"/> Oxidized Rhizospheres on Living Roots (C3) |
| <input type="checkbox"/> Drift Deposits (B3) | |
| <input type="checkbox"/> Algal Mat or Crust (B4) | <input checked="" type="checkbox"/> Presence of Reduced Iron (C4) |
| <input type="checkbox"/> Iron Deposits (B5) | <input type="checkbox"/> Thin Muck Surface (C7) |
| <input type="checkbox"/> Inundation Visible on Aerial Imagery (B7) | <input type="checkbox"/> Other (Explain in Remarks) |
| <input type="checkbox"/> Water-Stained Leaves (B9) | |

Secondary Indicators (minimum of two required)

- Surface Soil Cracks (B6)
- Sparsely Vegetated Concave Surface (B8)
- Drainage Patterns (B10)
- Oxidized Rhizospheres on Living Roots (C3) (where tilled)
- Crayfish Burrows (C8)
- Saturation Visible on Aerial Imagery (C9)
- Geomorphic Position (D2)
- FAC-Neutral Test (D5)
- Frost-Heave Hummocks (D7) (LRR F)

Field Observations:

Surface Water Present? Yes No Depth (inches): _____
 Water Table Present? Yes No Depth (inches): 2"
 Saturation Present? (includes capillary fringe) Yes No Depth (inches): 1"

Wetland Hydrology Present? Yes No

Describe Recorded Data (stream gauge, monitoring well, aerial photos, previous inspections), if available:

Remarks:

WETLAND DETERMINATION DATA FORM – Great Plains Region

Project/Site: Rolette Wind Farm Development City/County: Rolette County Sampling Date: 6/25/14
 Applicant/Owner: Rolette Power Development, LLC State: ND Sampling Point: 35b
 Investigator(s): T. Fricke, M. Huffington Section, Township, Range: Sec 26, T159N, R72W
 Landform (hillslope, terrace, etc.): Hillslope Local relief (concave, convex, none): convex Slope (%): 20
 Subregion (LRR): F Lat: 48.565924 °N Long: -99.909641 °W Datum: NAD 83
 Soil Map Unit Name: _____ NWI classification: --

Are climatic / hydrologic conditions on the site typical for this time of year? Yes No (If no, explain in Remarks.)
 Are Vegetation , Soil , or Hydrology significantly disturbed? Are "Normal Circumstances" present? Yes No
 Are Vegetation , Soil , or Hydrology naturally problematic? (If needed, explain any answers in Remarks.)

SUMMARY OF FINDINGS – Attach site map showing sampling point locations, transects, important features, etc.

Hydrophytic Vegetation Present? Yes <input type="checkbox"/> No <input checked="" type="checkbox"/> Hydric Soil Present? Yes <input type="checkbox"/> No <input checked="" type="checkbox"/> Wetland Hydrology Present? Yes <input type="checkbox"/> No <input checked="" type="checkbox"/>	Is the Sampled Area within a Wetland? Yes <input type="checkbox"/> No <input checked="" type="checkbox"/>
Remarks: Sample point was observed in a corn field.	

VEGETATION – Use scientific names of plants.

Tree Stratum (Plot size: _____)	Absolute % Cover	Dominant Species?	Indicator Status	
1. _____	_____	_____	_____	
2. _____	_____	_____	_____	
3. _____	_____	_____	_____	
4. _____	_____	_____	_____	
0 = Total Cover				
Sapling/Shrub Stratum (Plot size: _____)				
1. _____	_____	_____	_____	
2. _____	_____	_____	_____	
3. _____	_____	_____	_____	
4. _____	_____	_____	_____	
5. _____	_____	_____	_____	
0 = Total Cover				
Herb Stratum (Plot size: <u>5 feet</u>)				
1. <u>Zea mays</u>	<u>40</u>	<u>Yes</u>	<u>UPL</u>	
2. _____	_____	_____	_____	
3. _____	_____	_____	_____	
4. _____	_____	_____	_____	
5. _____	_____	_____	_____	
6. _____	_____	_____	_____	
7. _____	_____	_____	_____	
8. _____	_____	_____	_____	
9. _____	_____	_____	_____	
10. _____	_____	_____	_____	
40 = Total Cover				
Woody Vine Stratum (Plot size: _____)				
1. _____	_____	_____	_____	
2. _____	_____	_____	_____	
0 = Total Cover				
% Bare Ground in Herb Stratum <u>60</u>				

Dominance Test worksheet:
 Number of Dominant Species That Are OBL, FACW, or FAC (excluding FAC-): _____ (A)
 Total Number of Dominant Species Across All Strata: _____ (B)
 Percent of Dominant Species That Are OBL, FACW, or FAC: _____ (A/B)

Prevalence Index worksheet:
 Total % Cover of: _____ Multiply by: _____
 OBL species _____ x 1 = 0
 FACW species _____ x 2 = 0
 FAC species _____ x 3 = 0
 FACU species _____ x 4 = 0
 UPL species _____ x 5 = 0
 Column Totals: 0 (A) 0 (B)
 Prevalence Index = B/A = NaN

Hydrophytic Vegetation Indicators:
 1 - Rapid Test for Hydrophytic Vegetation
 2 - Dominance Test is >50%
 3 - Prevalence Index is ≤3.0¹
 4 - Morphological Adaptations¹ (Provide supporting data in Remarks or on a separate sheet)
 Problematic Hydrophytic Vegetation¹ (Explain)

¹Indicators of hydric soil and wetland hydrology must be present, unless disturbed or problematic.

Hydrophytic Vegetation Present? Yes No

Remarks:

SOIL

Sampling Point: 35b

Profile Description: (Describe to the depth needed to document the indicator or confirm the absence of indicators.)

Depth (inches)	Matrix		Redox Features				Texture	Remarks
	Color (moist)	%	Color (moist)	%	Type ¹	Loc ²		
0-8	10 YR 3/2	100					SaL	
8-20	10 YR 2/1	100					SaCL	

¹Type: C=Concentration, D=Depletion, RM=Reduced Matrix, CS=Covered or Coated Sand Grains. ²Location: PL=Pore Lining, M=Matrix.

Hydric Soil Indicators: (Applicable to all LRRs, unless otherwise noted.)

- | | |
|--|--|
| <input type="checkbox"/> Histosol (A1) | <input type="checkbox"/> Sandy Gleyed Matrix (S4) |
| <input type="checkbox"/> Histic Epipedon (A2) | <input type="checkbox"/> Sandy Redox (S5) |
| <input type="checkbox"/> Black Histic (A3) | <input type="checkbox"/> Stripped Matrix (S6) |
| <input type="checkbox"/> Hydrogen Sulfide (A4) | <input type="checkbox"/> Loamy Mucky Mineral (F1) |
| <input type="checkbox"/> Stratified Layers (A5) (LRR F) | <input type="checkbox"/> Loamy Gleyed Matrix (F2) |
| <input type="checkbox"/> 1 cm Muck (A9) (LRR F, G, H) | <input type="checkbox"/> Depleted Matrix (F3) |
| <input type="checkbox"/> Depleted Below Dark Surface (A11) | <input type="checkbox"/> Redox Dark Surface (F6) |
| <input type="checkbox"/> Thick Dark Surface (A12) | <input type="checkbox"/> Depleted Dark Surface (F7) |
| <input type="checkbox"/> Sandy Mucky Mineral (S1) | <input type="checkbox"/> Redox Depressions (F8) |
| <input type="checkbox"/> 2.5 cm Mucky Peat or Peat (S2) (LRR G, H) | <input type="checkbox"/> High Plains Depressions (F16) |
| <input type="checkbox"/> 5 cm Mucky Peat or Peat (S3) (LRR F) | |
- (MLRA 72 & 73 of LRR H)**

Indicators for Problematic Hydric Soils³:

- 1 cm Muck (A9) (LRR I, J)
- Coast Prairie Redox (A16) (LRR F, G, H)
- Dark Surface (S7) (LRR G)
- High Plains Depressions (F16)
- (LRR H outside of MLRA 72 & 73)**
- Reduced Vertic (F18)
- Red Parent Material (TF2)
- Very Shallow Dark Surface (TF12)
- Other (Explain in Remarks)

³Indicators of hydrophytic vegetation and wetland hydrology must be present, unless disturbed or problematic.

Restrictive Layer (if present):

Type: _____
Depth (inches): _____

Hydric Soil Present? Yes No

Remarks:

HYDROLOGY

Wetland Hydrology Indicators:

Primary Indicators (minimum of one required; check all that apply)

- | | |
|--|---|
| <input type="checkbox"/> Surface Water (A1) | <input type="checkbox"/> Salt Crust (B11) |
| <input type="checkbox"/> High Water Table (A2) | <input type="checkbox"/> Aquatic Invertebrates (B13) |
| <input type="checkbox"/> Saturation (A3) | <input type="checkbox"/> Hydrogen Sulfide Odor (C1) |
| <input type="checkbox"/> Water Marks (B1) | <input type="checkbox"/> Dry-Season Water Table (C2) |
| <input type="checkbox"/> Sediment Deposits (B2) | <input type="checkbox"/> Oxidized Rhizospheres on Living Roots (C3) |
| <input type="checkbox"/> Drift Deposits (B3) | (where not tilled) |
| <input type="checkbox"/> Algal Mat or Crust (B4) | <input type="checkbox"/> Presence of Reduced Iron (C4) |
| <input type="checkbox"/> Iron Deposits (B5) | <input type="checkbox"/> Thin Muck Surface (C7) |
| <input type="checkbox"/> Inundation Visible on Aerial Imagery (B7) | <input type="checkbox"/> Other (Explain in Remarks) |
| <input type="checkbox"/> Water-Stained Leaves (B9) | |

Secondary Indicators (minimum of two required)

- Surface Soil Cracks (B6)
- Sparsely Vegetated Concave Surface (B8)
- Drainage Patterns (B10)
- Oxidized Rhizospheres on Living Roots (C3)
- (where tilled)**
- Crayfish Burrows (C8)
- Saturation Visible on Aerial Imagery (C9)
- Geomorphic Position (D2)
- FAC-Neutral Test (D5)
- Frost-Heave Hummocks (D7) (LRR F)

Field Observations:

Surface Water Present? Yes No Depth (inches): _____
 Water Table Present? Yes No Depth (inches): _____
 Saturation Present? (includes capillary fringe) Yes No Depth (inches): _____

Wetland Hydrology Present? Yes No

Describe Recorded Data (stream gauge, monitoring well, aerial photos, previous inspections), if available:

Remarks:

WETLAND DETERMINATION DATA FORM – Great Plains Region

Project/Site: Rolette Wind Farm Development City/County: Rolette County Sampling Date: 6/25/14
 Applicant/Owner: Rolette Power Development, LLC State: ND Sampling Point: 36a
 Investigator(s): T. Fricke, M. Huffington Section, Township, Range: Sec 26, T159N, R72W
 Landform (hillslope, terrace, etc.): Basin Local relief (concave, convex, none): Concave Slope (%): 5
 Subregion (LRR): F Lat: 48.562463 °N Long: -99.906432 °W Datum: NAD 83
 Soil Map Unit Name: _____ NWI classification: PEMC

Are climatic / hydrologic conditions on the site typical for this time of year? Yes No (If no, explain in Remarks.)
 Are Vegetation , Soil , or Hydrology significantly disturbed? Are "Normal Circumstances" present? Yes No
 Are Vegetation , Soil , or Hydrology naturally problematic? (If needed, explain any answers in Remarks.)

SUMMARY OF FINDINGS – Attach site map showing sampling point locations, transects, important features, etc.

Hydrophytic Vegetation Present? Yes <input checked="" type="checkbox"/> No <input type="checkbox"/> Hydric Soil Present? Yes <input checked="" type="checkbox"/> No <input type="checkbox"/> Wetland Hydrology Present? Yes <input checked="" type="checkbox"/> No <input type="checkbox"/>	Is the Sampled Area within a Wetland? Yes <input checked="" type="checkbox"/> No <input type="checkbox"/>
Remarks: _____ _____ _____	

VEGETATION – Use scientific names of plants.

Tree Stratum (Plot size: _____)	Absolute % Cover	Dominant Species?	Indicator Status	
1. _____	_____	_____	_____	
2. _____	_____	_____	_____	
3. _____	_____	_____	_____	
4. _____	_____	_____	_____	
0 = Total Cover				
Sapling/Shrub Stratum (Plot size: _____)				
1. _____	_____	_____	_____	
2. _____	_____	_____	_____	
3. _____	_____	_____	_____	
4. _____	_____	_____	_____	
5. _____	_____	_____	_____	
0 = Total Cover				
Herb Stratum (Plot size: <u>5 feet</u>)				
1. <u>Carex vulpinoidea</u>	<u>90</u>	<u>Y</u>	<u>FACW</u>	
2. _____	_____	_____	_____	
3. _____	_____	_____	_____	
4. _____	_____	_____	_____	
5. _____	_____	_____	_____	
6. _____	_____	_____	_____	
7. _____	_____	_____	_____	
8. _____	_____	_____	_____	
9. _____	_____	_____	_____	
10. _____	_____	_____	_____	
90 = Total Cover				
Woody Vine Stratum (Plot size: _____)				
1. _____	_____	_____	_____	
2. _____	_____	_____	_____	
0 = Total Cover				
% Bare Ground in Herb Stratum <u>10</u>				

Dominance Test worksheet:
 Number of Dominant Species That Are OBL, FACW, or FAC (excluding FAC-): _____ (A)
 Total Number of Dominant Species Across All Strata: _____ (B)
 Percent of Dominant Species That Are OBL, FACW, or FAC: _____ (A/B)

Prevalence Index worksheet:
 Total % Cover of: _____ Multiply by: _____
 OBL species _____ x 1 = 0
 FACW species _____ x 2 = 0
 FAC species _____ x 3 = 0
 FACU species _____ x 4 = 0
 UPL species _____ x 5 = 0
 Column Totals: 0 (A) 0 (B)
 Prevalence Index = B/A = NaN

Hydrophytic Vegetation Indicators:
 1 - Rapid Test for Hydrophytic Vegetation
 2 - Dominance Test is >50%
 3 - Prevalence Index is ≤3.0¹
 4 - Morphological Adaptations¹ (Provide supporting data in Remarks or on a separate sheet)
 Problematic Hydrophytic Vegetation¹ (Explain)

¹Indicators of hydric soil and wetland hydrology must be present, unless disturbed or problematic.

Hydrophytic Vegetation Present? Yes No

Remarks: _____

SOIL

Sampling Point: 36a

Profile Description: (Describe to the depth needed to document the indicator or confirm the absence of indicators.)

Depth (inches)	Matrix		Redox Features				Texture	Remarks
	Color (moist)	%	Color (moist)	%	Type ¹	Loc ²		
0-3	10 YR 2/1	100					loam	
3-12	10 YR 2/1	70	10 YR 5/4	30	C	M	clay loam	

¹Type: C=Concentration, D=Depletion, RM=Reduced Matrix, CS=Covered or Coated Sand Grains. ²Location: PL=Pore Lining, M=Matrix.

Hydric Soil Indicators: (Applicable to all LRRs, unless otherwise noted.)

- | | |
|--|---|
| <input type="checkbox"/> Histosol (A1) | <input type="checkbox"/> Sandy Gleyed Matrix (S4) |
| <input type="checkbox"/> Histic Epipedon (A2) | <input type="checkbox"/> Sandy Redox (S5) |
| <input type="checkbox"/> Black Histic (A3) | <input type="checkbox"/> Stripped Matrix (S6) |
| <input type="checkbox"/> Hydrogen Sulfide (A4) | <input type="checkbox"/> Loamy Mucky Mineral (F1) |
| <input type="checkbox"/> Stratified Layers (A5) (LRR F) | <input type="checkbox"/> Loamy Gleyed Matrix (F2) |
| <input type="checkbox"/> 1 cm Muck (A9) (LRR F, G, H) | <input type="checkbox"/> Depleted Matrix (F3) |
| <input type="checkbox"/> Depleted Below Dark Surface (A11) | <input checked="" type="checkbox"/> Redox Dark Surface (F6) |
| <input type="checkbox"/> Thick Dark Surface (A12) | <input type="checkbox"/> Depleted Dark Surface (F7) |
| <input type="checkbox"/> Sandy Mucky Mineral (S1) | <input type="checkbox"/> Redox Depressions (F8) |
| <input type="checkbox"/> 2.5 cm Mucky Peat or Peat (S2) (LRR G, H) | <input type="checkbox"/> High Plains Depressions (F16) |
| <input type="checkbox"/> 5 cm Mucky Peat or Peat (S3) (LRR F) | |
- (MLRA 72 & 73 of LRR H)**

Indicators for Problematic Hydric Soils³:

- 1 cm Muck (A9) (LRR I, J)
- Coast Prairie Redox (A16) (LRR F, G, H)
- Dark Surface (S7) (LRR G)
- High Plains Depressions (F16)
- (LRR H outside of MLRA 72 & 73)**
- Reduced Vertic (F18)
- Red Parent Material (TF2)
- Very Shallow Dark Surface (TF12)
- Other (Explain in Remarks)

³Indicators of hydrophytic vegetation and wetland hydrology must be present, unless disturbed or problematic.

Restrictive Layer (if present):

Type: _____
Depth (inches): _____

Hydric Soil Present? Yes No

Remarks:

HYDROLOGY

Wetland Hydrology Indicators:

Primary Indicators (minimum of one required; check all that apply)

- | | |
|--|---|
| <input type="checkbox"/> Surface Water (A1) | <input type="checkbox"/> Salt Crust (B11) |
| <input checked="" type="checkbox"/> High Water Table (A2) | <input type="checkbox"/> Aquatic Invertebrates (B13) |
| <input checked="" type="checkbox"/> Saturation (A3) | <input type="checkbox"/> Hydrogen Sulfide Odor (C1) |
| <input type="checkbox"/> Water Marks (B1) | <input type="checkbox"/> Dry-Season Water Table (C2) |
| <input type="checkbox"/> Sediment Deposits (B2) | <input type="checkbox"/> Oxidized Rhizospheres on Living Roots (C3) |
| <input type="checkbox"/> Drift Deposits (B3) | (where not tilled) |
| <input type="checkbox"/> Algal Mat or Crust (B4) | <input type="checkbox"/> Presence of Reduced Iron (C4) |
| <input type="checkbox"/> Iron Deposits (B5) | <input type="checkbox"/> Thin Muck Surface (C7) |
| <input type="checkbox"/> Inundation Visible on Aerial Imagery (B7) | <input type="checkbox"/> Other (Explain in Remarks) |
| <input type="checkbox"/> Water-Stained Leaves (B9) | |

Secondary Indicators (minimum of two required)

- Surface Soil Cracks (B6)
- Sparsely Vegetated Concave Surface (B8)
- Drainage Patterns (B10)
- Oxidized Rhizospheres on Living Roots (C3)
- (where tilled)**
- Crayfish Burrows (C8)
- Saturation Visible on Aerial Imagery (C9)
- Geomorphic Position (D2)
- FAC-Neutral Test (D5)
- Frost-Heave Hummocks (D7) (LRR F)

Field Observations:

Surface Water Present? Yes No Depth (inches): _____
 Water Table Present? Yes No Depth (inches): 10"
 Saturation Present? (includes capillary fringe) Yes No Depth (inches): 8"

Wetland Hydrology Present? Yes No

Describe Recorded Data (stream gauge, monitoring well, aerial photos, previous inspections), if available:

Remarks:

WETLAND DETERMINATION DATA FORM – Great Plains Region

Project/Site: Rolette Wind Farm Development City/County: Rolette County Sampling Date: 6/25/14
 Applicant/Owner: Rolette Power Development, LLC State: ND Sampling Point: 36b
 Investigator(s): T. Fricke, M. Huffington Section, Township, Range: Sec 26, T159N, R72W
 Landform (hillslope, terrace, etc.): Hillslope Local relief (concave, convex, none): Convex Slope (%): 20
 Subregion (LRR): F Lat: 48.562472 °N Long: -99.906463 °W Datum: NAD 83
 Soil Map Unit Name: _____ NWI classification: --

Are climatic / hydrologic conditions on the site typical for this time of year? Yes No (If no, explain in Remarks.)
 Are Vegetation , Soil , or Hydrology significantly disturbed? Are "Normal Circumstances" present? Yes No
 Are Vegetation , Soil , or Hydrology naturally problematic? (If needed, explain any answers in Remarks.)

SUMMARY OF FINDINGS – Attach site map showing sampling point locations, transects, important features, etc.

Hydrophytic Vegetation Present? Yes <input type="checkbox"/> No <input checked="" type="checkbox"/> Hydric Soil Present? Yes <input type="checkbox"/> No <input checked="" type="checkbox"/> Wetland Hydrology Present? Yes <input type="checkbox"/> No <input checked="" type="checkbox"/>	Is the Sampled Area within a Wetland? Yes <input type="checkbox"/> No <input checked="" type="checkbox"/>
Remarks: Sample point was in a road ditch.	

VEGETATION – Use scientific names of plants.

Tree Stratum (Plot size: _____)	Absolute % Cover	Dominant Species?	Indicator Status	
1. _____				
2. _____				
3. _____				
4. _____				
0 = Total Cover				
Sapling/Shrub Stratum (Plot size: _____)				
1. _____				
2. _____				
3. _____				
4. _____				
5. _____				
0 = Total Cover				
Herb Stratum (Plot size: <u>5 feet</u>)				
1. <u>Bromus inermis</u>	50	Y	UPL	
2. <u>Poa pratensis</u>	50	Y	FACU	
3. _____				
4. _____				
5. _____				
6. _____				
7. _____				
8. _____				
9. _____				
10. _____				
100 = Total Cover				
Woody Vine Stratum (Plot size: _____)				
1. _____				
2. _____				
0 = Total Cover				
% Bare Ground in Herb Stratum <u>0</u>				Dominance Test worksheet: Number of Dominant Species That Are OBL, FACW, or FAC (excluding FAC-): _____ (A) Total Number of Dominant Species Across All Strata: _____ (B) Percent of Dominant Species That Are OBL, FACW, or FAC: _____ (A/B)
Prevalence Index worksheet: Total % Cover of: _____ Multiply by: _____ OBL species _____ x 1 = <u>0</u> FACW species _____ x 2 = <u>0</u> FAC species _____ x 3 = <u>0</u> FACU species _____ x 4 = <u>0</u> UPL species _____ x 5 = <u>0</u> Column Totals: <u>0</u> (A) <u>0</u> (B)				
Prevalence Index = B/A = <u>NaN</u>				
Hydrophytic Vegetation Indicators: <input type="checkbox"/> 1 - Rapid Test for Hydrophytic Vegetation <input type="checkbox"/> 2 - Dominance Test is >50% <input type="checkbox"/> 3 - Prevalence Index is ≤3.0 ¹ <input type="checkbox"/> 4 - Morphological Adaptations ¹ (Provide supporting data in Remarks or on a separate sheet) <input type="checkbox"/> Problematic Hydrophytic Vegetation ¹ (Explain)				
¹ Indicators of hydric soil and wetland hydrology must be present, unless disturbed or problematic.				
Hydrophytic Vegetation Present? Yes <input type="checkbox"/> No <input checked="" type="checkbox"/>				
Remarks:				

SOIL

Sampling Point: 36b

Profile Description: (Describe to the depth needed to document the indicator or confirm the absence of indicators.)

Depth (inches)	Matrix		Redox Features				Texture	Remarks
	Color (moist)	%	Color (moist)	%	Type ¹	Loc ²		
0-8	10 YR 3/1	100					Clay loam	
8-15	10 YR 3/3	100					Clay loam	

¹Type: C=Concentration, D=Depletion, RM=Reduced Matrix, CS=Covered or Coated Sand Grains. ²Location: PL=Pore Lining, M=Matrix.

Hydric Soil Indicators: (Applicable to all LRRs, unless otherwise noted.)

- | | |
|--|--|
| <input type="checkbox"/> Histosol (A1) | <input type="checkbox"/> Sandy Gleyed Matrix (S4) |
| <input type="checkbox"/> Histic Epipedon (A2) | <input type="checkbox"/> Sandy Redox (S5) |
| <input type="checkbox"/> Black Histic (A3) | <input type="checkbox"/> Stripped Matrix (S6) |
| <input type="checkbox"/> Hydrogen Sulfide (A4) | <input type="checkbox"/> Loamy Mucky Mineral (F1) |
| <input type="checkbox"/> Stratified Layers (A5) (LRR F) | <input type="checkbox"/> Loamy Gleyed Matrix (F2) |
| <input type="checkbox"/> 1 cm Muck (A9) (LRR F, G, H) | <input type="checkbox"/> Depleted Matrix (F3) |
| <input type="checkbox"/> Depleted Below Dark Surface (A11) | <input type="checkbox"/> Redox Dark Surface (F6) |
| <input type="checkbox"/> Thick Dark Surface (A12) | <input type="checkbox"/> Depleted Dark Surface (F7) |
| <input type="checkbox"/> Sandy Mucky Mineral (S1) | <input type="checkbox"/> Redox Depressions (F8) |
| <input type="checkbox"/> 2.5 cm Mucky Peat or Peat (S2) (LRR G, H) | <input type="checkbox"/> High Plains Depressions (F16) |
| <input type="checkbox"/> 5 cm Mucky Peat or Peat (S3) (LRR F) | |
- (MLRA 72 & 73 of LRR H)**

Indicators for Problematic Hydric Soils³:

- 1 cm Muck (A9) (LRR I, J)
- Coast Prairie Redox (A16) (LRR F, G, H)
- Dark Surface (S7) (LRR G)
- High Plains Depressions (F16) (LRR H outside of MLRA 72 & 73)
- Reduced Vertic (F18)
- Red Parent Material (TF2)
- Very Shallow Dark Surface (TF12)
- Other (Explain in Remarks)

³Indicators of hydrophytic vegetation and wetland hydrology must be present, unless disturbed or problematic.

Restrictive Layer (if present):

Type: _____
Depth (inches): _____

Hydric Soil Present? Yes No

Remarks:

HYDROLOGY

Wetland Hydrology Indicators:

Primary Indicators (minimum of one required; check all that apply)

- | | |
|--|---|
| <input type="checkbox"/> Surface Water (A1) | <input type="checkbox"/> Salt Crust (B11) |
| <input type="checkbox"/> High Water Table (A2) | <input type="checkbox"/> Aquatic Invertebrates (B13) |
| <input type="checkbox"/> Saturation (A3) | <input type="checkbox"/> Hydrogen Sulfide Odor (C1) |
| <input type="checkbox"/> Water Marks (B1) | <input type="checkbox"/> Dry-Season Water Table (C2) |
| <input type="checkbox"/> Sediment Deposits (B2) | <input type="checkbox"/> Oxidized Rhizospheres on Living Roots (C3) |
| <input type="checkbox"/> Drift Deposits (B3) | (where not tilled) |
| <input type="checkbox"/> Algal Mat or Crust (B4) | <input type="checkbox"/> Presence of Reduced Iron (C4) |
| <input type="checkbox"/> Iron Deposits (B5) | <input type="checkbox"/> Thin Muck Surface (C7) |
| <input type="checkbox"/> Inundation Visible on Aerial Imagery (B7) | <input type="checkbox"/> Other (Explain in Remarks) |
| <input type="checkbox"/> Water-Stained Leaves (B9) | |

Secondary Indicators (minimum of two required)

- Surface Soil Cracks (B6)
- Sparsely Vegetated Concave Surface (B8)
- Drainage Patterns (B10)
- Oxidized Rhizospheres on Living Roots (C3) **(where tilled)**
- Crayfish Burrows (C8)
- Saturation Visible on Aerial Imagery (C9)
- Geomorphic Position (D2)
- FAC-Neutral Test (D5)
- Frost-Heave Hummocks (D7) (LRR F)

Field Observations:

Surface Water Present? Yes No Depth (inches): _____
 Water Table Present? Yes No Depth (inches): _____
 Saturation Present? (includes capillary fringe) Yes No Depth (inches): _____

Wetland Hydrology Present? Yes No

Describe Recorded Data (stream gauge, monitoring well, aerial photos, previous inspections), if available:

Remarks:

WETLAND DETERMINATION DATA FORM – Great Plains Region

Project/Site: Rolette Wind Farm Development City/County: Rolette County Sampling Date: 6/25/14
 Applicant/Owner: Rolette Power Development, LLC State: ND Sampling Point: 37a
 Investigator(s): T. Fricke, M. Huffington Section, Township, Range: Sec 14, T159N, R72W
 Landform (hillslope, terrace, etc.): Ditch Local relief (concave, convex, none): Concave Slope (%): 5
 Subregion (LRR): F Lat: 48.597613 °N Long: -99.928170 °W Datum: NAD 83
 Soil Map Unit Name: _____ NWI classification: PEMAx

Are climatic / hydrologic conditions on the site typical for this time of year? Yes No (If no, explain in Remarks.)
 Are Vegetation , Soil , or Hydrology significantly disturbed? Are "Normal Circumstances" present? Yes No
 Are Vegetation , Soil , or Hydrology naturally problematic? (If needed, explain any answers in Remarks.)

SUMMARY OF FINDINGS – Attach site map showing sampling point locations, transects, important features, etc.

Hydrophytic Vegetation Present? Yes <input checked="" type="checkbox"/> No <input type="checkbox"/> Hydric Soil Present? Yes <input checked="" type="checkbox"/> No <input type="checkbox"/> Wetland Hydrology Present? Yes <input checked="" type="checkbox"/> No <input type="checkbox"/>	Is the Sampled Area within a Wetland? Yes <input checked="" type="checkbox"/> No <input type="checkbox"/>
Remarks: _____ _____ _____	

VEGETATION – Use scientific names of plants.

Tree Stratum (Plot size: _____)	Absolute % Cover	Dominant Species?	Indicator Status	
1. _____	_____	_____	_____	
2. _____	_____	_____	_____	
3. _____	_____	_____	_____	
4. _____	_____	_____	_____	
0 = Total Cover				
Sapling/Shrub Stratum (Plot size: _____)				
1. _____	_____	_____	_____	
2. _____	_____	_____	_____	
3. _____	_____	_____	_____	
4. _____	_____	_____	_____	
5. _____	_____	_____	_____	
0 = Total Cover				
Herb Stratum (Plot size: <u>5 feet</u>)				
1. <u>Typha spp.</u>	<u>70</u>	<u>Yes</u>	<u>OBL</u>	
2. <u>Phalaris arundinacea</u>	<u>25</u>	<u>Yes</u>	<u>FACW</u>	
3. <u>Persicaria amphibia</u>	<u>5</u>	<u>No</u>	<u>OBL</u>	
4. _____	_____	_____	_____	
5. _____	_____	_____	_____	
6. _____	_____	_____	_____	
7. _____	_____	_____	_____	
8. _____	_____	_____	_____	
9. _____	_____	_____	_____	
10. _____	_____	_____	_____	
100 = Total Cover				
Woody Vine Stratum (Plot size: _____)				
1. _____	_____	_____	_____	
2. _____	_____	_____	_____	
0 = Total Cover				
% Bare Ground in Herb Stratum <u>0</u>				

Dominance Test worksheet:
 Number of Dominant Species That Are OBL, FACW, or FAC (excluding FAC-): _____ (A)
 Total Number of Dominant Species Across All Strata: _____ (B)
 Percent of Dominant Species That Are OBL, FACW, or FAC: _____ (A/B)

Prevalence Index worksheet:
 Total % Cover of: _____ Multiply by: _____
 OBL species _____ x 1 = 0
 FACW species _____ x 2 = 0
 FAC species _____ x 3 = 0
 FACU species _____ x 4 = 0
 UPL species _____ x 5 = 0
 Column Totals: 0 (A) 0 (B)
 Prevalence Index = B/A = NaN

Hydrophytic Vegetation Indicators:
 1 - Rapid Test for Hydrophytic Vegetation
 2 - Dominance Test is >50%
 3 - Prevalence Index is ≤3.0¹
 4 - Morphological Adaptations¹ (Provide supporting data in Remarks or on a separate sheet)
 Problematic Hydrophytic Vegetation¹ (Explain)

¹Indicators of hydric soil and wetland hydrology must be present, unless disturbed or problematic.

Hydrophytic Vegetation Present? Yes No

Remarks: _____

SOIL

Sampling Point: 37a

Profile Description: (Describe to the depth needed to document the indicator or confirm the absence of indicators.)

Depth (inches)	Matrix		Redox Features				Texture	Remarks
	Color (moist)	%	Color (moist)	%	Type ¹	Loc ²		
0-16	10 YR 2/1	100					clay loam	
16-22	10 YR 5/1	85	Gley 1 5N	5	D	M	sandy loam	

¹Type: C=Concentration, D=Depletion, RM=Reduced Matrix, CS=Covered or Coated Sand Grains. ²Location: PL=Pore Lining, M=Matrix.

Hydric Soil Indicators: (Applicable to all LRRs, unless otherwise noted.)

- | | |
|--|--|
| <input type="checkbox"/> Histosol (A1) | <input type="checkbox"/> Sandy Gleyed Matrix (S4) |
| <input type="checkbox"/> Histic Epipedon (A2) | <input type="checkbox"/> Sandy Redox (S5) |
| <input type="checkbox"/> Black Histic (A3) | <input type="checkbox"/> Stripped Matrix (S6) |
| <input type="checkbox"/> Hydrogen Sulfide (A4) | <input type="checkbox"/> Loamy Mucky Mineral (F1) |
| <input type="checkbox"/> Stratified Layers (A5) (LRR F) | <input type="checkbox"/> Loamy Gleyed Matrix (F2) |
| <input type="checkbox"/> 1 cm Muck (A9) (LRR F, G, H) | <input type="checkbox"/> Depleted Matrix (F3) |
| <input type="checkbox"/> Depleted Below Dark Surface (A11) | <input type="checkbox"/> Redox Dark Surface (F6) |
| <input checked="" type="checkbox"/> Thick Dark Surface (A12) | <input type="checkbox"/> Depleted Dark Surface (F7) |
| <input type="checkbox"/> Sandy Mucky Mineral (S1) | <input type="checkbox"/> Redox Depressions (F8) |
| <input type="checkbox"/> 2.5 cm Mucky Peat or Peat (S2) (LRR G, H) | <input type="checkbox"/> High Plains Depressions (F16) |
| <input type="checkbox"/> 5 cm Mucky Peat or Peat (S3) (LRR F) | |
- (MLRA 72 & 73 of LRR H)**

Indicators for Problematic Hydric Soils³:

- 1 cm Muck (A9) (LRR I, J)
- Coast Prairie Redox (A16) (LRR F, G, H)
- Dark Surface (S7) (LRR G)
- High Plains Depressions (F16)
- (LRR H outside of MLRA 72 & 73)**
- Reduced Vertic (F18)
- Red Parent Material (TF2)
- Very Shallow Dark Surface (TF12)
- Other (Explain in Remarks)

³Indicators of hydrophytic vegetation and wetland hydrology must be present, unless disturbed or problematic.

Restrictive Layer (if present):

Type: _____
Depth (inches): _____

Hydric Soil Present? Yes No

Remarks:

HYDROLOGY

Wetland Hydrology Indicators:

Primary Indicators (minimum of one required; check all that apply)

- | | |
|--|---|
| <input type="checkbox"/> Surface Water (A1) | <input type="checkbox"/> Salt Crust (B11) |
| <input type="checkbox"/> High Water Table (A2) | <input type="checkbox"/> Aquatic Invertebrates (B13) |
| <input checked="" type="checkbox"/> Saturation (A3) | <input type="checkbox"/> Hydrogen Sulfide Odor (C1) |
| <input type="checkbox"/> Water Marks (B1) | <input type="checkbox"/> Dry-Season Water Table (C2) |
| <input type="checkbox"/> Sediment Deposits (B2) | <input type="checkbox"/> Oxidized Rhizospheres on Living Roots (C3) |
| <input type="checkbox"/> Drift Deposits (B3) | (where not tilled) |
| <input type="checkbox"/> Algal Mat or Crust (B4) | <input type="checkbox"/> Presence of Reduced Iron (C4) |
| <input type="checkbox"/> Iron Deposits (B5) | <input type="checkbox"/> Thin Muck Surface (C7) |
| <input type="checkbox"/> Inundation Visible on Aerial Imagery (B7) | <input type="checkbox"/> Other (Explain in Remarks) |
| <input type="checkbox"/> Water-Stained Leaves (B9) | |

Secondary Indicators (minimum of two required)

- Surface Soil Cracks (B6)
- Sparsely Vegetated Concave Surface (B8)
- Drainage Patterns (B10)
- Oxidized Rhizospheres on Living Roots (C3)
- (where tilled)**
- Crayfish Burrows (C8)
- Saturation Visible on Aerial Imagery (C9)
- Geomorphic Position (D2)
- FAC-Neutral Test (D5)
- Frost-Heave Hummocks (D7) (LRR F)

Field Observations:

Surface Water Present? Yes No Depth (inches): _____
 Water Table Present? Yes No Depth (inches): 13"
 Saturation Present? (includes capillary fringe) Yes No Depth (inches): 10"

Wetland Hydrology Present? Yes No

Describe Recorded Data (stream gauge, monitoring well, aerial photos, previous inspections), if available:

Remarks:

WETLAND DETERMINATION DATA FORM – Great Plains Region

Project/Site: Rolette Wind Farm Development City/County: Rolette County Sampling Date: 6/25/14
 Applicant/Owner: Rolette Power Development, LLC State: ND Sampling Point: 37b
 Investigator(s): T. Fricke, M. Huffington Section, Township, Range: Sec 14, T159N, R72W
 Landform (hillslope, terrace, etc.): Ditchslope Local relief (concave, convex, none): convex Slope (%): 45
 Subregion (LRR): F Lat: 48.597613 °N Long: -99.928206 °W Datum: NAD 83
 Soil Map Unit Name: _____ NWI classification: --

Are climatic / hydrologic conditions on the site typical for this time of year? Yes No (If no, explain in Remarks.)
 Are Vegetation , Soil , or Hydrology significantly disturbed? Are "Normal Circumstances" present? Yes No
 Are Vegetation , Soil , or Hydrology naturally problematic? (If needed, explain any answers in Remarks.)

SUMMARY OF FINDINGS – Attach site map showing sampling point locations, transects, important features, etc.

Hydrophytic Vegetation Present? Yes <input type="checkbox"/> No <input checked="" type="checkbox"/> Hydric Soil Present? Yes <input type="checkbox"/> No <input checked="" type="checkbox"/> Wetland Hydrology Present? Yes <input type="checkbox"/> No <input checked="" type="checkbox"/>	Is the Sampled Area within a Wetland? Yes <input type="checkbox"/> No <input checked="" type="checkbox"/>
Remarks: Sample point was in a road ditch.	

VEGETATION – Use scientific names of plants.

Tree Stratum (Plot size: _____)	Absolute % Cover	Dominant Species?	Indicator Status	
1. _____				
2. _____				
3. _____				
4. _____				
0 = Total Cover				
Sapling/Shrub Stratum (Plot size: _____)				
1. _____				
2. _____				
3. _____				
4. _____				
5. _____				
0 = Total Cover				
Herb Stratum (Plot size: <u>5 feet</u>)				
1. <u>Bromus inermis</u>	<u>80</u>	<u>Yes</u>	<u>UPL</u>	
2. <u>Poa pratensis</u>	<u>20</u>	<u>Yes</u>	<u>FACU</u>	
3. _____				
4. _____				
5. _____				
6. _____				
7. _____				
8. _____				
9. _____				
10. _____				
100 = Total Cover				
Woody Vine Stratum (Plot size: _____)				
1. _____				
2. _____				
0 = Total Cover				
% Bare Ground in Herb Stratum <u>0</u>				Dominance Test worksheet: Number of Dominant Species That Are OBL, FACW, or FAC (excluding FAC-): _____ (A) Total Number of Dominant Species Across All Strata: _____ (B) Percent of Dominant Species That Are OBL, FACW, or FAC: _____ (A/B) Prevalence Index worksheet: Total % Cover of: _____ Multiply by: _____ OBL species _____ x 1 = <u>0</u> FACW species _____ x 2 = <u>0</u> FAC species _____ x 3 = <u>0</u> FACU species _____ x 4 = <u>0</u> UPL species _____ x 5 = <u>0</u> Column Totals: <u>0</u> (A) <u>0</u> (B) Prevalence Index = B/A = <u>NaN</u>
Remarks:				Hydrophytic Vegetation Indicators: <input type="checkbox"/> 1 - Rapid Test for Hydrophytic Vegetation <input type="checkbox"/> 2 - Dominance Test is >50% <input type="checkbox"/> 3 - Prevalence Index is ≤3.0 ¹ <input type="checkbox"/> 4 - Morphological Adaptations ¹ (Provide supporting data in Remarks or on a separate sheet) <input type="checkbox"/> Problematic Hydrophytic Vegetation ¹ (Explain) ¹ Indicators of hydric soil and wetland hydrology must be present, unless disturbed or problematic.
				Hydrophytic Vegetation Present? Yes <input type="checkbox"/> No <input checked="" type="checkbox"/>

SOIL

Sampling Point: 37b

Profile Description: (Describe to the depth needed to document the indicator or confirm the absence of indicators.)

Depth (inches)	Matrix		Redox Features				Texture	Remarks
	Color (moist)	%	Color (moist)	%	Type ¹	Loc ²		
0-8	10 YR 3/2	100					L	
8-16	10 YR 3/1	100					CL	

¹Type: C=Concentration, D=Depletion, RM=Reduced Matrix, CS=Covered or Coated Sand Grains. ²Location: PL=Pore Lining, M=Matrix.

Hydric Soil Indicators: (Applicable to all LRRs, unless otherwise noted.)

- | | |
|--|--|
| <input type="checkbox"/> Histosol (A1) | <input type="checkbox"/> Sandy Gleyed Matrix (S4) |
| <input type="checkbox"/> Histic Epipedon (A2) | <input type="checkbox"/> Sandy Redox (S5) |
| <input type="checkbox"/> Black Histic (A3) | <input type="checkbox"/> Stripped Matrix (S6) |
| <input type="checkbox"/> Hydrogen Sulfide (A4) | <input type="checkbox"/> Loamy Mucky Mineral (F1) |
| <input type="checkbox"/> Stratified Layers (A5) (LRR F) | <input type="checkbox"/> Loamy Gleyed Matrix (F2) |
| <input type="checkbox"/> 1 cm Muck (A9) (LRR F, G, H) | <input type="checkbox"/> Depleted Matrix (F3) |
| <input type="checkbox"/> Depleted Below Dark Surface (A11) | <input type="checkbox"/> Redox Dark Surface (F6) |
| <input type="checkbox"/> Thick Dark Surface (A12) | <input type="checkbox"/> Depleted Dark Surface (F7) |
| <input type="checkbox"/> Sandy Mucky Mineral (S1) | <input type="checkbox"/> Redox Depressions (F8) |
| <input type="checkbox"/> 2.5 cm Mucky Peat or Peat (S2) (LRR G, H) | <input type="checkbox"/> High Plains Depressions (F16) |
| <input type="checkbox"/> 5 cm Mucky Peat or Peat (S3) (LRR F) | |
- (MLRA 72 & 73 of LRR H)**

Indicators for Problematic Hydric Soils³:

- 1 cm Muck (A9) (LRR I, J)
- Coast Prairie Redox (A16) (LRR F, G, H)
- Dark Surface (S7) (LRR G)
- High Plains Depressions (F16)
- (LRR H outside of MLRA 72 & 73)**
- Reduced Vertic (F18)
- Red Parent Material (TF2)
- Very Shallow Dark Surface (TF12)
- Other (Explain in Remarks)

³Indicators of hydrophytic vegetation and wetland hydrology must be present, unless disturbed or problematic.

Restrictive Layer (if present):

Type: _____
Depth (inches): _____

Hydric Soil Present? Yes No

Remarks:

HYDROLOGY

Wetland Hydrology Indicators:

Primary Indicators (minimum of one required; check all that apply)

- | | |
|--|---|
| <input type="checkbox"/> Surface Water (A1) | <input type="checkbox"/> Salt Crust (B11) |
| <input type="checkbox"/> High Water Table (A2) | <input type="checkbox"/> Aquatic Invertebrates (B13) |
| <input type="checkbox"/> Saturation (A3) | <input type="checkbox"/> Hydrogen Sulfide Odor (C1) |
| <input type="checkbox"/> Water Marks (B1) | <input type="checkbox"/> Dry-Season Water Table (C2) |
| <input type="checkbox"/> Sediment Deposits (B2) | <input type="checkbox"/> Oxidized Rhizospheres on Living Roots (C3) |
| <input type="checkbox"/> Drift Deposits (B3) | (where not tilled) |
| <input type="checkbox"/> Algal Mat or Crust (B4) | <input type="checkbox"/> Presence of Reduced Iron (C4) |
| <input type="checkbox"/> Iron Deposits (B5) | <input type="checkbox"/> Thin Muck Surface (C7) |
| <input type="checkbox"/> Inundation Visible on Aerial Imagery (B7) | <input type="checkbox"/> Other (Explain in Remarks) |
| <input type="checkbox"/> Water-Stained Leaves (B9) | |

Secondary Indicators (minimum of two required)

- Surface Soil Cracks (B6)
- Sparsely Vegetated Concave Surface (B8)
- Drainage Patterns (B10)
- Oxidized Rhizospheres on Living Roots (C3)
- (where tilled)**
- Crayfish Burrows (C8)
- Saturation Visible on Aerial Imagery (C9)
- Geomorphic Position (D2)
- FAC-Neutral Test (D5)
- Frost-Heave Hummocks (D7) (LRR F)

Field Observations:

Surface Water Present? Yes No Depth (inches): _____
 Water Table Present? Yes No Depth (inches): _____
 Saturation Present? (includes capillary fringe) Yes No Depth (inches): _____

Wetland Hydrology Present? Yes No

Describe Recorded Data (stream gauge, monitoring well, aerial photos, previous inspections), if available:

Remarks:

WETLAND DETERMINATION DATA FORM – Great Plains Region

Project/Site: Rolette Wind Farm Development City/County: Rolette County Sampling Date: 6/25/14
 Applicant/Owner: Rolette Power Development, LLC State: ND Sampling Point: 38a
 Investigator(s): T. Fricke, M. Huffington Section, Township, Range: Sec 14, T159N, R72W
 Landform (hillslope, terrace, etc.): Drainage Local relief (concave, convex, none): Concave Slope (%): 5
 Subregion (LRR): F Lat: 48.597834 °N Long: -99.912786 °W Datum: NAD 83
 Soil Map Unit Name: _____ NWI classification: PEMF

Are climatic / hydrologic conditions on the site typical for this time of year? Yes No (If no, explain in Remarks.)
 Are Vegetation , Soil , or Hydrology significantly disturbed? Are "Normal Circumstances" present? Yes No
 Are Vegetation , Soil , or Hydrology naturally problematic? (If needed, explain any answers in Remarks.)

SUMMARY OF FINDINGS – Attach site map showing sampling point locations, transects, important features, etc.

Hydrophytic Vegetation Present? Yes <input checked="" type="checkbox"/> No <input type="checkbox"/> Hydric Soil Present? Yes <input checked="" type="checkbox"/> No <input type="checkbox"/> Wetland Hydrology Present? Yes <input checked="" type="checkbox"/> No <input type="checkbox"/>	Is the Sampled Area within a Wetland? Yes <input checked="" type="checkbox"/> No <input type="checkbox"/>
Remarks: The wetland was in a natural drainage way.	

VEGETATION – Use scientific names of plants.

Tree Stratum (Plot size: _____)	Absolute % Cover	Dominant Species?	Indicator Status	Dominance Test worksheet:
1. _____	_____	_____	_____	Number of Dominant Species That Are OBL, FACW, or FAC (excluding FAC-): _____ (A) Total Number of Dominant Species Across All Strata: _____ (B) Percent of Dominant Species That Are OBL, FACW, or FAC: _____ (A/B)
2. _____	_____	_____	_____	
3. _____	_____	_____	_____	
4. _____	_____	_____	_____	
0 = Total Cover				Prevalence Index worksheet: Total % Cover of: _____ Multiply by: _____ OBL species _____ x 1 = 0 FACW species _____ x 2 = 0 FAC species _____ x 3 = 0 FACU species _____ x 4 = 0 UPL species _____ x 5 = 0 Column Totals: 0 (A) 0 (B) Prevalence Index = B/A = NaN
Sapling/Shrub Stratum (Plot size: _____)				
1. _____	_____	_____	_____	
2. _____	_____	_____	_____	
3. _____	_____	_____	_____	
0 = Total Cover				
Herb Stratum (Plot size: 5 feet)				
1. <u>Phalaris arundinacea</u>	90	Yes	FACW	Hydrophytic Vegetation Indicators: <input checked="" type="checkbox"/> 1 - Rapid Test for Hydrophytic Vegetation <input type="checkbox"/> 2 - Dominance Test is >50% <input type="checkbox"/> 3 - Prevalence Index is ≤3.0 ¹ <input type="checkbox"/> 4 - Morphological Adaptations ¹ (Provide supporting data in Remarks or on a separate sheet) <input type="checkbox"/> Problematic Hydrophytic Vegetation ¹ (Explain) ¹ Indicators of hydric soil and wetland hydrology must be present, unless disturbed or problematic.
2. <u>Typha spp.</u>	10	No	OBL	
3. _____	_____	_____	_____	
4. _____	_____	_____	_____	
5. _____	_____	_____	_____	
6. _____	_____	_____	_____	
7. _____	_____	_____	_____	
8. _____	_____	_____	_____	
9. _____	_____	_____	_____	
10. _____	_____	_____	_____	
100 = Total Cover				
Woody Vine Stratum (Plot size: _____)				
1. _____	_____	_____	_____	
2. _____	_____	_____	_____	
0 = Total Cover				
% Bare Ground in Herb Stratum 0				
Hydrophytic Vegetation Present? Yes <input checked="" type="checkbox"/> No <input type="checkbox"/>				

Remarks:

SOIL

Sampling Point: 38a

Profile Description: (Describe to the depth needed to document the indicator or confirm the absence of indicators.)

Depth (inches)	Matrix		Redox Features				Texture	Remarks
	Color (moist)	%	Color (moist)	%	Type ¹	Loc ²		
0-1	10 YR 2/1	100					L	
1-10	10 YR 2/1	90	10 YR 5/1	10	D	M	L	

¹Type: C=Concentration, D=Depletion, RM=Reduced Matrix, CS=Covered or Coated Sand Grains. ²Location: PL=Pore Lining, M=Matrix.

Hydric Soil Indicators: (Applicable to all LRRs, unless otherwise noted.)

- | | |
|--|--|
| <input type="checkbox"/> Histosol (A1) | <input type="checkbox"/> Sandy Gleyed Matrix (S4) |
| <input type="checkbox"/> Histic Epipedon (A2) | <input type="checkbox"/> Sandy Redox (S5) |
| <input type="checkbox"/> Black Histic (A3) | <input type="checkbox"/> Stripped Matrix (S6) |
| <input type="checkbox"/> Hydrogen Sulfide (A4) | <input type="checkbox"/> Loamy Mucky Mineral (F1) |
| <input type="checkbox"/> Stratified Layers (A5) (LRR F) | <input type="checkbox"/> Loamy Gleyed Matrix (F2) |
| <input type="checkbox"/> 1 cm Muck (A9) (LRR F, G, H) | <input type="checkbox"/> Depleted Matrix (F3) |
| <input type="checkbox"/> Depleted Below Dark Surface (A11) | <input type="checkbox"/> Redox Dark Surface (F6) |
| <input type="checkbox"/> Thick Dark Surface (A12) | <input checked="" type="checkbox"/> Depleted Dark Surface (F7) |
| <input type="checkbox"/> Sandy Mucky Mineral (S1) | <input type="checkbox"/> Redox Depressions (F8) |
| <input type="checkbox"/> 2.5 cm Mucky Peat or Peat (S2) (LRR G, H) | <input type="checkbox"/> High Plains Depressions (F16) |
| <input type="checkbox"/> 5 cm Mucky Peat or Peat (S3) (LRR F) | |
- (MLRA 72 & 73 of LRR H)**

Indicators for Problematic Hydric Soils³:

- 1 cm Muck (A9) (LRR I, J)
- Coast Prairie Redox (A16) (LRR F, G, H)
- Dark Surface (S7) (LRR G)
- High Plains Depressions (F16) (LRR H outside of MLRA 72 & 73)
- Reduced Vertic (F18)
- Red Parent Material (TF2)
- Very Shallow Dark Surface (TF12)
- Other (Explain in Remarks)

³Indicators of hydrophytic vegetation and wetland hydrology must be present, unless disturbed or problematic.

Restrictive Layer (if present):

Type: _____
 Depth (inches): _____

Hydric Soil Present? Yes No

Remarks:

HYDROLOGY

Wetland Hydrology Indicators:

Primary Indicators (minimum of one required; check all that apply)

- | | |
|---|---|
| <input type="checkbox"/> Surface Water (A1) | <input type="checkbox"/> Salt Crust (B11) |
| <input checked="" type="checkbox"/> High Water Table (A2) | <input type="checkbox"/> Aquatic Invertebrates (B13) |
| <input checked="" type="checkbox"/> Saturation (A3) | <input type="checkbox"/> Hydrogen Sulfide Odor (C1) |
| <input type="checkbox"/> Water Marks (B1) | <input type="checkbox"/> Dry-Season Water Table (C2) |
| <input type="checkbox"/> Sediment Deposits (B2) | <input type="checkbox"/> Oxidized Rhizospheres on Living Roots (C3) |
| <input type="checkbox"/> Drift Deposits (B3) | (where not tilled) |
| <input type="checkbox"/> Algal Mat or Crust (B4) | <input type="checkbox"/> Presence of Reduced Iron (C4) |
| <input type="checkbox"/> Iron Deposits (B5) | <input type="checkbox"/> Thin Muck Surface (C7) |
| <input checked="" type="checkbox"/> Inundation Visible on Aerial Imagery (B7) | <input type="checkbox"/> Other (Explain in Remarks) |
| <input type="checkbox"/> Water-Stained Leaves (B9) | |

Secondary Indicators (minimum of two required)

- Surface Soil Cracks (B6)
- Sparsely Vegetated Concave Surface (B8)
- Drainage Patterns (B10)
- Oxidized Rhizospheres on Living Roots (C3) **(where tilled)**
- Crayfish Burrows (C8)
- Saturation Visible on Aerial Imagery (C9)
- Geomorphic Position (D2)
- FAC-Neutral Test (D5)
- Frost-Heave Hummocks (D7) (LRR F)

Field Observations:

Surface Water Present? Yes No Depth (inches): _____
 Water Table Present? Yes No Depth (inches): 10"
 Saturation Present? (includes capillary fringe) Yes No Depth (inches): 8"

Wetland Hydrology Present? Yes No

Describe Recorded Data (stream gauge, monitoring well, aerial photos, previous inspections), if available:

Remarks:

WETLAND DETERMINATION DATA FORM – Great Plains Region

Project/Site: Rolette Wind Farm Development City/County: Rolette County Sampling Date: 6/25/14
 Applicant/Owner: Rolette Power Development, LLC State: ND Sampling Point: 38b
 Investigator(s): T. Fricke, M. Huffington Section, Township, Range: Sec 14, T159N, R72W
 Landform (hillslope, terrace, etc.): Hillslope Local relief (concave, convex, none): Convex Slope (%): 2
 Subregion (LRR): F Lat: 48.597842 °N Long: -99.912822 °W Datum: NAD 83
 Soil Map Unit Name: _____ NWI classification: --

Are climatic / hydrologic conditions on the site typical for this time of year? Yes No (If no, explain in Remarks.)
 Are Vegetation , Soil , or Hydrology significantly disturbed? Are "Normal Circumstances" present? Yes No
 Are Vegetation , Soil , or Hydrology naturally problematic? (If needed, explain any answers in Remarks.)

SUMMARY OF FINDINGS – Attach site map showing sampling point locations, transects, important features, etc.

Hydrophytic Vegetation Present? Yes <input type="checkbox"/> No <input checked="" type="checkbox"/> Hydric Soil Present? Yes <input type="checkbox"/> No <input checked="" type="checkbox"/> Wetland Hydrology Present? Yes <input type="checkbox"/> No <input checked="" type="checkbox"/>	Is the Sampled Area within a Wetland? Yes <input type="checkbox"/> No <input checked="" type="checkbox"/>
Remarks: Sample point was observed on the slope of a natural drainage.	

VEGETATION – Use scientific names of plants.

Tree Stratum (Plot size: _____)	Absolute % Cover	Dominant Species?	Indicator Status	
1. _____				
2. _____				
3. _____				
4. _____				
0 = Total Cover				
Sapling/Shrub Stratum (Plot size: _____)				
1. _____				
2. _____				
3. _____				
4. _____				
5. _____				
0 = Total Cover				
Herb Stratum (Plot size: <u>5 feet</u>)				
1. <u>Bromus inermis</u>	<u>50</u>	<u>Yes</u>	<u>UPL</u>	
2. <u>Poa pratensis</u>	<u>50</u>	<u>Yes</u>	<u>FACU</u>	
3. _____				
4. _____				
5. _____				
6. _____				
7. _____				
8. _____				
9. _____				
10. _____				
100 = Total Cover				
Woody Vine Stratum (Plot size: _____)				
1. _____				
2. _____				
0 = Total Cover				
% Bare Ground in Herb Stratum <u>0</u>				Dominance Test worksheet: Number of Dominant Species That Are OBL, FACW, or FAC (excluding FAC-): _____ (A) Total Number of Dominant Species Across All Strata: _____ (B) Percent of Dominant Species That Are OBL, FACW, or FAC: _____ (A/B) Prevalence Index worksheet: Total % Cover of: _____ Multiply by: _____ OBL species _____ x 1 = <u>0</u> FACW species _____ x 2 = <u>0</u> FAC species _____ x 3 = <u>0</u> FACU species _____ x 4 = <u>0</u> UPL species _____ x 5 = <u>0</u> Column Totals: <u>0</u> (A) <u>0</u> (B) Prevalence Index = B/A = <u>NaN</u> Hydrophytic Vegetation Indicators: <input type="checkbox"/> 1 - Rapid Test for Hydrophytic Vegetation <input type="checkbox"/> 2 - Dominance Test is >50% <input type="checkbox"/> 3 - Prevalence Index is ≤3.0 ¹ <input type="checkbox"/> 4 - Morphological Adaptations ¹ (Provide supporting data in Remarks or on a separate sheet) <input type="checkbox"/> Problematic Hydrophytic Vegetation ¹ (Explain) ¹ Indicators of hydric soil and wetland hydrology must be present, unless disturbed or problematic. Hydrophytic Vegetation Present? Yes <input type="checkbox"/> No <input checked="" type="checkbox"/>
Remarks:				

Profile Description: (Describe to the depth needed to document the indicator or confirm the absence of indicators.)

Depth (inches)	Matrix		Redox Features				Texture	Remarks
	Color (moist)	%	Color (moist)	%	Type ¹	Loc ²		
0-8	10 YR 3/2	100					L	
8-16	10 YR 3/1	100					L	

¹Type: C=Concentration, D=Depletion, RM=Reduced Matrix, CS=Covered or Coated Sand Grains. ²Location: PL=Pore Lining, M=Matrix.

Hydric Soil Indicators: (Applicable to all LRRs, unless otherwise noted.)

- | | |
|--|--|
| <input type="checkbox"/> Histosol (A1) | <input type="checkbox"/> Sandy Gleyed Matrix (S4) |
| <input type="checkbox"/> Histic Epipedon (A2) | <input type="checkbox"/> Sandy Redox (S5) |
| <input type="checkbox"/> Black Histic (A3) | <input type="checkbox"/> Stripped Matrix (S6) |
| <input type="checkbox"/> Hydrogen Sulfide (A4) | <input type="checkbox"/> Loamy Mucky Mineral (F1) |
| <input type="checkbox"/> Stratified Layers (A5) (LRR F) | <input type="checkbox"/> Loamy Gleyed Matrix (F2) |
| <input type="checkbox"/> 1 cm Muck (A9) (LRR F, G, H) | <input type="checkbox"/> Depleted Matrix (F3) |
| <input type="checkbox"/> Depleted Below Dark Surface (A11) | <input type="checkbox"/> Redox Dark Surface (F6) |
| <input type="checkbox"/> Thick Dark Surface (A12) | <input type="checkbox"/> Depleted Dark Surface (F7) |
| <input type="checkbox"/> Sandy Mucky Mineral (S1) | <input type="checkbox"/> Redox Depressions (F8) |
| <input type="checkbox"/> 2.5 cm Mucky Peat or Peat (S2) (LRR G, H) | <input type="checkbox"/> High Plains Depressions (F16) |
| <input type="checkbox"/> 5 cm Mucky Peat or Peat (S3) (LRR F) | |
- (MLRA 72 & 73 of LRR H)**

Indicators for Problematic Hydric Soils³:

- 1 cm Muck (A9) (LRR I, J)
- Coast Prairie Redox (A16) (LRR F, G, H)
- Dark Surface (S7) (LRR G)
- High Plains Depressions (F16)
- (LRR H outside of MLRA 72 & 73)**
- Reduced Vertic (F18)
- Red Parent Material (TF2)
- Very Shallow Dark Surface (TF12)
- Other (Explain in Remarks)

³Indicators of hydrophytic vegetation and wetland hydrology must be present, unless disturbed or problematic.

Restrictive Layer (if present):

Type: _____
Depth (inches): _____

Hydric Soil Present? Yes No

Remarks:

HYDROLOGY

Wetland Hydrology Indicators:

Primary Indicators (minimum of one required; check all that apply)

- | | |
|--|---|
| <input type="checkbox"/> Surface Water (A1) | <input type="checkbox"/> Salt Crust (B11) |
| <input type="checkbox"/> High Water Table (A2) | <input type="checkbox"/> Aquatic Invertebrates (B13) |
| <input type="checkbox"/> Saturation (A3) | <input type="checkbox"/> Hydrogen Sulfide Odor (C1) |
| <input type="checkbox"/> Water Marks (B1) | <input type="checkbox"/> Dry-Season Water Table (C2) |
| <input type="checkbox"/> Sediment Deposits (B2) | <input type="checkbox"/> Oxidized Rhizospheres on Living Roots (C3) |
| <input type="checkbox"/> Drift Deposits (B3) | (where not tilled) |
| <input type="checkbox"/> Algal Mat or Crust (B4) | <input type="checkbox"/> Presence of Reduced Iron (C4) |
| <input type="checkbox"/> Iron Deposits (B5) | <input type="checkbox"/> Thin Muck Surface (C7) |
| <input type="checkbox"/> Inundation Visible on Aerial Imagery (B7) | <input type="checkbox"/> Other (Explain in Remarks) |
| <input type="checkbox"/> Water-Stained Leaves (B9) | |

Secondary Indicators (minimum of two required)

- Surface Soil Cracks (B6)
- Sparsely Vegetated Concave Surface (B8)
- Drainage Patterns (B10)
- Oxidized Rhizospheres on Living Roots (C3)
- (where tilled)**
- Crayfish Burrows (C8)
- Saturation Visible on Aerial Imagery (C9)
- Geomorphic Position (D2)
- FAC-Neutral Test (D5)
- Frost-Heave Hummocks (D7) (LRR F)

Field Observations:

Surface Water Present? Yes No Depth (inches): _____
 Water Table Present? Yes No Depth (inches): _____
 Saturation Present? (includes capillary fringe) Yes No Depth (inches): _____

Wetland Hydrology Present? Yes No

Describe Recorded Data (stream gauge, monitoring well, aerial photos, previous inspections), if available:

Remarks:

WETLAND DETERMINATION DATA FORM – Great Plains Region

Project/Site: Rolette Wind Farm Development City/County: Rolette County Sampling Date: 10/30/14
 Applicant/Owner: Rolette Power Development, LLC State: ND Sampling Point: 39a
 Investigator(s): M. Huffington, E. Gerald Section, Township, Range: Sec 27, T159N, R72W
 Landform (hillslope, terrace, etc.): Ditch Local relief (concave, convex, none): Concave Slope (%): 1
 Subregion (LRR): F Lat: 48.559571°N Long: -99.928716°W Datum: NAD 83
 Soil Map Unit Name: _____ NWI classification: PEMAx

Are climatic / hydrologic conditions on the site typical for this time of year? Yes No (If no, explain in Remarks.)
 Are Vegetation , Soil , or Hydrology significantly disturbed? Are "Normal Circumstances" present? Yes No
 Are Vegetation , Soil , or Hydrology naturally problematic? (If needed, explain any answers in Remarks.)

SUMMARY OF FINDINGS – Attach site map showing sampling point locations, transects, important features, etc.

Hydrophytic Vegetation Present? Yes <input checked="" type="checkbox"/> No <input type="checkbox"/> Hydric Soil Present? Yes <input checked="" type="checkbox"/> No <input type="checkbox"/> Wetland Hydrology Present? Yes <input checked="" type="checkbox"/> No <input type="checkbox"/>	Is the Sampled Area within a Wetland? Yes <input checked="" type="checkbox"/> No <input type="checkbox"/>
Remarks: _____	

VEGETATION – Use scientific names of plants.

Tree Stratum (Plot size: _____)	Absolute % Cover	Dominant Species?	Indicator Status	Dominance Test worksheet:
1. _____	_____	_____	_____	Number of Dominant Species That Are OBL, FACW, or FAC (excluding FAC-): _____ (A) Total Number of Dominant Species Across All Strata: _____ (B) Percent of Dominant Species That Are OBL, FACW, or FAC: _____ (A/B)
2. _____	_____	_____	_____	
3. _____	_____	_____	_____	
4. _____	_____	_____	_____	
0 = Total Cover				Prevalence Index worksheet: Total % Cover of: _____ Multiply by: _____ OBL species _____ x 1 = 0 FACW species _____ x 2 = 0 FAC species _____ x 3 = 0 FACU species _____ x 4 = 0 UPL species _____ x 5 = 0 Column Totals: 0 (A) 0 (B) Prevalence Index = B/A = NaN
Sapling/Shrub Stratum (Plot size: _____)				
1. _____	_____	_____	_____	
2. _____	_____	_____	_____	
3. _____	_____	_____	_____	
4. _____	_____	_____	_____	
5. _____	_____	_____	_____	
0 = Total Cover				
Herb Stratum (Plot size: 5 feet)				
1. <u>Typha spp.</u>	80	Y	OBL	
2. <u>Hordeum jubatum</u>	20	Y	FACW	
3. _____	_____	_____	_____	
4. _____	_____	_____	_____	
5. _____	_____	_____	_____	
6. _____	_____	_____	_____	
7. _____	_____	_____	_____	
8. _____	_____	_____	_____	
9. _____	_____	_____	_____	
10. _____	_____	_____	_____	
100 = Total Cover				
Woody Vine Stratum (Plot size: _____)				
1. _____	_____	_____	_____	
2. _____	_____	_____	_____	
0 = Total Cover				
% Bare Ground in Herb Stratum <u>0</u>				
Hydrophytic Vegetation Indicators: <input checked="" type="checkbox"/> 1 - Rapid Test for Hydrophytic Vegetation <input type="checkbox"/> 2 - Dominance Test is >50% <input type="checkbox"/> 3 - Prevalence Index is ≤3.0 ¹ <input type="checkbox"/> 4 - Morphological Adaptations ¹ (Provide supporting data in Remarks or on a separate sheet) <input type="checkbox"/> Problematic Hydrophytic Vegetation ¹ (Explain)				
¹ Indicators of hydric soil and wetland hydrology must be present, unless disturbed or problematic.				
Hydrophytic Vegetation Present? Yes <input checked="" type="checkbox"/> No <input type="checkbox"/>				
Remarks: _____				

SOIL

Sampling Point: 39a

Profile Description: (Describe to the depth needed to document the indicator or confirm the absence of indicators.)

Depth (inches)	Matrix		Redox Features				Texture	Remarks
	Color (moist)	%	Color (moist)	%	Type ¹	Loc ²		
0-16	10 YR 2/1	100					SiCL	
16-22	10 YR 6/2	100					C	

¹Type: C=Concentration, D=Depletion, RM=Reduced Matrix, CS=Covered or Coated Sand Grains. ²Location: PL=Pore Lining, M=Matrix.

Hydric Soil Indicators: (Applicable to all LRRs, unless otherwise noted.)

- | | |
|--|--|
| <input type="checkbox"/> Histosol (A1) | <input type="checkbox"/> Sandy Gleyed Matrix (S4) |
| <input type="checkbox"/> Histic Epipedon (A2) | <input type="checkbox"/> Sandy Redox (S5) |
| <input type="checkbox"/> Black Histic (A3) | <input type="checkbox"/> Stripped Matrix (S6) |
| <input type="checkbox"/> Hydrogen Sulfide (A4) | <input type="checkbox"/> Loamy Mucky Mineral (F1) |
| <input type="checkbox"/> Stratified Layers (A5) (LRR F) | <input type="checkbox"/> Loamy Gleyed Matrix (F2) |
| <input type="checkbox"/> 1 cm Muck (A9) (LRR F, G, H) | <input type="checkbox"/> Depleted Matrix (F3) |
| <input type="checkbox"/> Depleted Below Dark Surface (A11) | <input type="checkbox"/> Redox Dark Surface (F6) |
| <input checked="" type="checkbox"/> Thick Dark Surface (A12) | <input type="checkbox"/> Depleted Dark Surface (F7) |
| <input type="checkbox"/> Sandy Mucky Mineral (S1) | <input type="checkbox"/> Redox Depressions (F8) |
| <input type="checkbox"/> 2.5 cm Mucky Peat or Peat (S2) (LRR G, H) | <input type="checkbox"/> High Plains Depressions (F16) |
| <input type="checkbox"/> 5 cm Mucky Peat or Peat (S3) (LRR F) | |
- (MLRA 72 & 73 of LRR H)**

Indicators for Problematic Hydric Soils³:

- 1 cm Muck (A9) (LRR I, J)
- Coast Prairie Redox (A16) (LRR F, G, H)
- Dark Surface (S7) (LRR G)
- High Plains Depressions (F16) (LRR H outside of MLRA 72 & 73)
- Reduced Vertic (F18)
- Red Parent Material (TF2)
- Very Shallow Dark Surface (TF12)
- Other (Explain in Remarks)

³Indicators of hydrophytic vegetation and wetland hydrology must be present, unless disturbed or problematic.

Restrictive Layer (if present):

Type: _____
 Depth (inches): _____

Hydric Soil Present? Yes No

Remarks:

HYDROLOGY

Wetland Hydrology Indicators:

Primary Indicators (minimum of one required; check all that apply)

- | | |
|--|---|
| <input type="checkbox"/> Surface Water (A1) | <input type="checkbox"/> Salt Crust (B11) |
| <input type="checkbox"/> High Water Table (A2) | <input type="checkbox"/> Aquatic Invertebrates (B13) |
| <input type="checkbox"/> Saturation (A3) | <input type="checkbox"/> Hydrogen Sulfide Odor (C1) |
| <input type="checkbox"/> Water Marks (B1) | <input type="checkbox"/> Dry-Season Water Table (C2) |
| <input type="checkbox"/> Sediment Deposits (B2) | <input type="checkbox"/> Oxidized Rhizospheres on Living Roots (C3) |
| <input type="checkbox"/> Drift Deposits (B3) | (where not tilled) |
| <input type="checkbox"/> Algal Mat or Crust (B4) | <input type="checkbox"/> Presence of Reduced Iron (C4) |
| <input type="checkbox"/> Iron Deposits (B5) | <input type="checkbox"/> Thin Muck Surface (C7) |
| <input type="checkbox"/> Inundation Visible on Aerial Imagery (B7) | <input type="checkbox"/> Other (Explain in Remarks) |
| <input type="checkbox"/> Water-Stained Leaves (B9) | |

Secondary Indicators (minimum of two required)

- Surface Soil Cracks (B6)
- Sparsely Vegetated Concave Surface (B8)
- Drainage Patterns (B10)
- Oxidized Rhizospheres on Living Roots (C3) **(where tilled)**
- Crayfish Burrows (C8)
- Saturation Visible on Aerial Imagery (C9)
- Geomorphic Position (D2)
- FAC-Neutral Test (D5)
- Frost-Heave Hummocks (D7) (LRR F)

Field Observations:

Surface Water Present? Yes No Depth (inches): _____
 Water Table Present? Yes No Depth (inches): _____
 Saturation Present? (includes capillary fringe) Yes No Depth (inches): _____

Wetland Hydrology Present? Yes No

Describe Recorded Data (stream gauge, monitoring well, aerial photos, previous inspections), if available:

Remarks:

WETLAND DETERMINATION DATA FORM – Great Plains Region

Project/Site: Rolette Wind Farm Development City/County: Rolette County Sampling Date: 10/30/14
 Applicant/Owner: Rolette Power Development, LLC State: ND Sampling Point: 39b
 Investigator(s): M. Huffington, E. Gerald Section, Township, Range: Sec 27, T159N, R72W
 Landform (hillslope, terrace, etc.): Ditchslope Local relief (concave, convex, none): Convex Slope (%): 5
 Subregion (LRR): F Lat: 48.559514°N Long: -99.928733°W Datum: NAD 83
 Soil Map Unit Name: _____ NWI classification: _____

Are climatic / hydrologic conditions on the site typical for this time of year? Yes No (If no, explain in Remarks.)
 Are Vegetation , Soil , or Hydrology significantly disturbed? Are "Normal Circumstances" present? Yes No
 Are Vegetation , Soil , or Hydrology naturally problematic? (If needed, explain any answers in Remarks.)

SUMMARY OF FINDINGS – Attach site map showing sampling point locations, transects, important features, etc.

Hydrophytic Vegetation Present? Yes <input type="checkbox"/> No <input checked="" type="checkbox"/> Hydric Soil Present? Yes <input type="checkbox"/> No <input checked="" type="checkbox"/> Wetland Hydrology Present? Yes <input type="checkbox"/> No <input checked="" type="checkbox"/>	Is the Sampled Area within a Wetland? Yes <input type="checkbox"/> No <input checked="" type="checkbox"/>
Remarks: _____ _____ _____	

VEGETATION – Use scientific names of plants.

Tree Stratum (Plot size: _____)	Absolute % Cover	Dominant Species?	Indicator Status	
1. _____	_____	_____	_____	
2. _____	_____	_____	_____	
3. _____	_____	_____	_____	
4. _____	_____	_____	_____	
0 = Total Cover				
Sapling/Shrub Stratum (Plot size: _____)				
1. _____	_____	_____	_____	
2. _____	_____	_____	_____	
3. _____	_____	_____	_____	
4. _____	_____	_____	_____	
5. _____	_____	_____	_____	
0 = Total Cover				
Herb Stratum (Plot size: <u>5 feet</u>)				
1. <u>Bromus inermis</u>	<u>100</u>	<u>Y</u>	<u>UPL</u>	
2. _____	_____	_____	_____	
3. _____	_____	_____	_____	
4. _____	_____	_____	_____	
5. _____	_____	_____	_____	
6. _____	_____	_____	_____	
7. _____	_____	_____	_____	
8. _____	_____	_____	_____	
9. _____	_____	_____	_____	
10. _____	_____	_____	_____	
100 = Total Cover				
Woody Vine Stratum (Plot size: _____)				
1. _____	_____	_____	_____	
2. _____	_____	_____	_____	
0 = Total Cover				
% Bare Ground in Herb Stratum <u>0</u>				

Dominance Test worksheet:
 Number of Dominant Species That Are OBL, FACW, or FAC (excluding FAC-): _____ (A)
 Total Number of Dominant Species Across All Strata: _____ (B)
 Percent of Dominant Species That Are OBL, FACW, or FAC: _____ (A/B)

Prevalence Index worksheet:
 Total % Cover of: _____ Multiply by: _____
 OBL species _____ x 1 = 0
 FACW species _____ x 2 = 0
 FAC species _____ x 3 = 0
 FACU species _____ x 4 = 0
 UPL species _____ x 5 = 0
 Column Totals: 0 (A) 0 (B)
 Prevalence Index = B/A = NaN

Hydrophytic Vegetation Indicators:
 1 - Rapid Test for Hydrophytic Vegetation
 2 - Dominance Test is >50%
 3 - Prevalence Index is ≤3.0¹
 4 - Morphological Adaptations¹ (Provide supporting data in Remarks or on a separate sheet)
 Problematic Hydrophytic Vegetation¹ (Explain)

¹Indicators of hydric soil and wetland hydrology must be present, unless disturbed or problematic.

Hydrophytic Vegetation Present? Yes No

Remarks: _____

SOIL

Sampling Point: 39b

Profile Description: (Describe to the depth needed to document the indicator or confirm the absence of indicators.)

Depth (inches)	Matrix		Redox Features				Texture	Remarks
	Color (moist)	%	Color (moist)	%	Type ¹	Loc ²		
0-10	10 YR 3/2	100					L	
10-15	10 YR 3/1	100					CL	

¹Type: C=Concentration, D=Depletion, RM=Reduced Matrix, CS=Covered or Coated Sand Grains. ²Location: PL=Pore Lining, M=Matrix.

Hydric Soil Indicators: (Applicable to all LRRs, unless otherwise noted.)

- | | |
|--|--|
| <input type="checkbox"/> Histosol (A1) | <input type="checkbox"/> Sandy Gleyed Matrix (S4) |
| <input type="checkbox"/> Histic Epipedon (A2) | <input type="checkbox"/> Sandy Redox (S5) |
| <input type="checkbox"/> Black Histic (A3) | <input type="checkbox"/> Stripped Matrix (S6) |
| <input type="checkbox"/> Hydrogen Sulfide (A4) | <input type="checkbox"/> Loamy Mucky Mineral (F1) |
| <input type="checkbox"/> Stratified Layers (A5) (LRR F) | <input type="checkbox"/> Loamy Gleyed Matrix (F2) |
| <input type="checkbox"/> 1 cm Muck (A9) (LRR F, G, H) | <input type="checkbox"/> Depleted Matrix (F3) |
| <input type="checkbox"/> Depleted Below Dark Surface (A11) | <input type="checkbox"/> Redox Dark Surface (F6) |
| <input type="checkbox"/> Thick Dark Surface (A12) | <input type="checkbox"/> Depleted Dark Surface (F7) |
| <input type="checkbox"/> Sandy Mucky Mineral (S1) | <input type="checkbox"/> Redox Depressions (F8) |
| <input type="checkbox"/> 2.5 cm Mucky Peat or Peat (S2) (LRR G, H) | <input type="checkbox"/> High Plains Depressions (F16) |
| <input type="checkbox"/> 5 cm Mucky Peat or Peat (S3) (LRR F) | |
- (MLRA 72 & 73 of LRR H)**

Indicators for Problematic Hydric Soils³:

- 1 cm Muck (A9) (LRR I, J)
- Coast Prairie Redox (A16) (LRR F, G, H)
- Dark Surface (S7) (LRR G)
- High Plains Depressions (F16)
- (LRR H outside of MLRA 72 & 73)**
- Reduced Vertic (F18)
- Red Parent Material (TF2)
- Very Shallow Dark Surface (TF12)
- Other (Explain in Remarks)

³Indicators of hydrophytic vegetation and wetland hydrology must be present, unless disturbed or problematic.

Restrictive Layer (if present):

Type: _____
Depth (inches): _____

Hydric Soil Present? Yes No

Remarks:

HYDROLOGY

Wetland Hydrology Indicators:

Primary Indicators (minimum of one required; check all that apply)

- | | |
|--|---|
| <input type="checkbox"/> Surface Water (A1) | <input type="checkbox"/> Salt Crust (B11) |
| <input type="checkbox"/> High Water Table (A2) | <input type="checkbox"/> Aquatic Invertebrates (B13) |
| <input type="checkbox"/> Saturation (A3) | <input type="checkbox"/> Hydrogen Sulfide Odor (C1) |
| <input type="checkbox"/> Water Marks (B1) | <input type="checkbox"/> Dry-Season Water Table (C2) |
| <input type="checkbox"/> Sediment Deposits (B2) | <input type="checkbox"/> Oxidized Rhizospheres on Living Roots (C3) |
| <input type="checkbox"/> Drift Deposits (B3) | (where not tilled) |
| <input type="checkbox"/> Algal Mat or Crust (B4) | <input type="checkbox"/> Presence of Reduced Iron (C4) |
| <input type="checkbox"/> Iron Deposits (B5) | <input type="checkbox"/> Thin Muck Surface (C7) |
| <input type="checkbox"/> Inundation Visible on Aerial Imagery (B7) | <input type="checkbox"/> Other (Explain in Remarks) |
| <input type="checkbox"/> Water-Stained Leaves (B9) | |

Secondary Indicators (minimum of two required)

- Surface Soil Cracks (B6)
- Sparsely Vegetated Concave Surface (B8)
- Drainage Patterns (B10)
- Oxidized Rhizospheres on Living Roots (C3)
- (where tilled)**
- Crayfish Burrows (C8)
- Saturation Visible on Aerial Imagery (C9)
- Geomorphic Position (D2)
- FAC-Neutral Test (D5)
- Frost-Heave Hummocks (D7) (LRR F)

Field Observations:

Surface Water Present? Yes No Depth (inches): _____
 Water Table Present? Yes No Depth (inches): _____
 Saturation Present? (includes capillary fringe) Yes No Depth (inches): _____

Wetland Hydrology Present? Yes No

Describe Recorded Data (stream gauge, monitoring well, aerial photos, previous inspections), if available:

Remarks:

WETLAND DETERMINATION DATA FORM – Great Plains Region

Project/Site: Rolette Wind Farm Development City/County: Rolette County Sampling Date: 10/30/14
 Applicant/Owner: Rolette Power Development, LLC State: ND Sampling Point: 40a
 Investigator(s): M. Huffington, E. Gerald Section, Township, Range: Sec 23, T159N, R72W
 Landform (hillslope, terrace, etc.): Ditch Local relief (concave, convex, none): Concave Slope (%): 2
 Subregion (LRR): F Lat: 48.574111°N Long: -99.928077°W Datum: NAD 83
 Soil Map Unit Name: _____ NWI classification: PEMAx

Are climatic / hydrologic conditions on the site typical for this time of year? Yes No (If no, explain in Remarks.)
 Are Vegetation , Soil , or Hydrology significantly disturbed? Are "Normal Circumstances" present? Yes No
 Are Vegetation , Soil , or Hydrology naturally problematic? (If needed, explain any answers in Remarks.)

SUMMARY OF FINDINGS – Attach site map showing sampling point locations, transects, important features, etc.

Hydrophytic Vegetation Present? Yes <input checked="" type="checkbox"/> No <input type="checkbox"/> Hydric Soil Present? Yes <input checked="" type="checkbox"/> No <input type="checkbox"/> Wetland Hydrology Present? Yes <input checked="" type="checkbox"/> No <input type="checkbox"/>	Is the Sampled Area within a Wetland? Yes <input checked="" type="checkbox"/> No <input type="checkbox"/>
Remarks: _____	

VEGETATION – Use scientific names of plants.

Tree Stratum (Plot size: _____)	Absolute % Cover	Dominant Species?	Indicator Status	
1. _____	_____	_____	_____	
2. _____	_____	_____	_____	
3. _____	_____	_____	_____	
4. _____	_____	_____	_____	
0 = Total Cover				
Sapling/Shrub Stratum (Plot size: _____)				
1. _____	_____	_____	_____	
2. _____	_____	_____	_____	
3. _____	_____	_____	_____	
4. _____	_____	_____	_____	
5. _____	_____	_____	_____	
0 = Total Cover				
Herb Stratum (Plot size: <u>5 feet</u>)				
1. <u>Phalaris arundinacea</u>	<u>95</u>	<u>Y</u>	<u>FACW</u>	
2. <u>Persicaria amphibia</u>	<u>5</u>	<u>N</u>	<u>OBL</u>	
3. _____	_____	_____	_____	
4. _____	_____	_____	_____	
5. _____	_____	_____	_____	
6. _____	_____	_____	_____	
7. _____	_____	_____	_____	
8. _____	_____	_____	_____	
9. _____	_____	_____	_____	
10. _____	_____	_____	_____	
100 = Total Cover				
Woody Vine Stratum (Plot size: _____)				
1. _____	_____	_____	_____	
2. _____	_____	_____	_____	
0 = Total Cover				
% Bare Ground in Herb Stratum <u>0</u>				

Dominance Test worksheet:
 Number of Dominant Species That Are OBL, FACW, or FAC (excluding FAC-): _____ (A)
 Total Number of Dominant Species Across All Strata: _____ (B)
 Percent of Dominant Species That Are OBL, FACW, or FAC: _____ (A/B)

Prevalence Index worksheet:
 Total % Cover of: _____ Multiply by: _____
 OBL species _____ x 1 = 0
 FACW species _____ x 2 = 0
 FAC species _____ x 3 = 0
 FACU species _____ x 4 = 0
 UPL species _____ x 5 = 0
 Column Totals: 0 (A) 0 (B)
 Prevalence Index = B/A = NaN

Hydrophytic Vegetation Indicators:
 1 - Rapid Test for Hydrophytic Vegetation
 2 - Dominance Test is >50%
 3 - Prevalence Index is ≤3.0¹
 4 - Morphological Adaptations¹ (Provide supporting data in Remarks or on a separate sheet)
 Problematic Hydrophytic Vegetation¹ (Explain)

¹Indicators of hydric soil and wetland hydrology must be present, unless disturbed or problematic.

Hydrophytic Vegetation Present? Yes No

Remarks: _____

SOIL

Sampling Point: 40a

Profile Description: (Describe to the depth needed to document the indicator or confirm the absence of indicators.)

Depth (inches)	Matrix		Redox Features				Texture	Remarks
	Color (moist)	%	Color (moist)	%	Type ¹	Loc ²		
0-7	10 YR 2/1	100					CL	
7-15	10 YR 2/1	90	10 YR 6/1	10	D	M	CL	

¹Type: C=Concentration, D=Depletion, RM=Reduced Matrix, CS=Covered or Coated Sand Grains. ²Location: PL=Pore Lining, M=Matrix.

Hydric Soil Indicators: (Applicable to all LRRs, unless otherwise noted.)

- | | |
|--|--|
| <input type="checkbox"/> Histosol (A1) | <input type="checkbox"/> Sandy Gleyed Matrix (S4) |
| <input type="checkbox"/> Histic Epipedon (A2) | <input type="checkbox"/> Sandy Redox (S5) |
| <input type="checkbox"/> Black Histic (A3) | <input type="checkbox"/> Stripped Matrix (S6) |
| <input type="checkbox"/> Hydrogen Sulfide (A4) | <input type="checkbox"/> Loamy Mucky Mineral (F1) |
| <input type="checkbox"/> Stratified Layers (A5) (LRR F) | <input type="checkbox"/> Loamy Gleyed Matrix (F2) |
| <input type="checkbox"/> 1 cm Muck (A9) (LRR F, G, H) | <input type="checkbox"/> Depleted Matrix (F3) |
| <input type="checkbox"/> Depleted Below Dark Surface (A11) | <input type="checkbox"/> Redox Dark Surface (F6) |
| <input type="checkbox"/> Thick Dark Surface (A12) | <input checked="" type="checkbox"/> Depleted Dark Surface (F7) |
| <input type="checkbox"/> Sandy Mucky Mineral (S1) | <input type="checkbox"/> Redox Depressions (F8) |
| <input type="checkbox"/> 2.5 cm Mucky Peat or Peat (S2) (LRR G, H) | <input type="checkbox"/> High Plains Depressions (F16) |
| <input type="checkbox"/> 5 cm Mucky Peat or Peat (S3) (LRR F) | |
- (MLRA 72 & 73 of LRR H)**

Indicators for Problematic Hydric Soils³:

- 1 cm Muck (A9) (LRR I, J)
- Coast Prairie Redox (A16) (LRR F, G, H)
- Dark Surface (S7) (LRR G)
- High Plains Depressions (F16)
- (LRR H outside of MLRA 72 & 73)**
- Reduced Vertic (F18)
- Red Parent Material (TF2)
- Very Shallow Dark Surface (TF12)
- Other (Explain in Remarks)

³Indicators of hydrophytic vegetation and wetland hydrology must be present, unless disturbed or problematic.

Restrictive Layer (if present):

Type: _____
Depth (inches): _____

Hydric Soil Present? Yes No

Remarks:

HYDROLOGY

Wetland Hydrology Indicators:

Primary Indicators (minimum of one required; check all that apply)

- | | |
|--|---|
| <input type="checkbox"/> Surface Water (A1) | <input type="checkbox"/> Salt Crust (B11) |
| <input type="checkbox"/> High Water Table (A2) | <input type="checkbox"/> Aquatic Invertebrates (B13) |
| <input type="checkbox"/> Saturation (A3) | <input type="checkbox"/> Hydrogen Sulfide Odor (C1) |
| <input type="checkbox"/> Water Marks (B1) | <input type="checkbox"/> Dry-Season Water Table (C2) |
| <input type="checkbox"/> Sediment Deposits (B2) | <input type="checkbox"/> Oxidized Rhizospheres on Living Roots (C3) |
| <input type="checkbox"/> Drift Deposits (B3) | (where not tilled) |
| <input type="checkbox"/> Algal Mat or Crust (B4) | <input type="checkbox"/> Presence of Reduced Iron (C4) |
| <input type="checkbox"/> Iron Deposits (B5) | <input type="checkbox"/> Thin Muck Surface (C7) |
| <input type="checkbox"/> Inundation Visible on Aerial Imagery (B7) | <input type="checkbox"/> Other (Explain in Remarks) |
| <input type="checkbox"/> Water-Stained Leaves (B9) | |

Secondary Indicators (minimum of two required)

- Surface Soil Cracks (B6)
- Sparsely Vegetated Concave Surface (B8)
- Drainage Patterns (B10)
- Oxidized Rhizospheres on Living Roots (C3)
- (where tilled)**
- Crayfish Burrows (C8)
- Saturation Visible on Aerial Imagery (C9)
- Geomorphic Position (D2)
- FAC-Neutral Test (D5)
- Frost-Heave Hummocks (D7) (LRR F)

Field Observations:

Surface Water Present? Yes No Depth (inches): _____
 Water Table Present? Yes No Depth (inches): _____
 Saturation Present? (includes capillary fringe) Yes No Depth (inches): _____

Wetland Hydrology Present? Yes No

Describe Recorded Data (stream gauge, monitoring well, aerial photos, previous inspections), if available:

Remarks:

WETLAND DETERMINATION DATA FORM – Great Plains Region

Project/Site: Rolette Wind Farm Development City/County: Rolette County Sampling Date: 10/30/14
 Applicant/Owner: Rolette Power Development, LLC State: ND Sampling Point: 40b
 Investigator(s): M. Huffington, E. Gerald Section, Township, Range: Sec 23, T159N, R72W
 Landform (hillslope, terrace, etc.): Ditchslope Local relief (concave, convex, none): Convex Slope (%): 5
 Subregion (LRR): F Lat: 48.574121°N Long: -99.928138°W Datum: NAD 83
 Soil Map Unit Name: _____ NWI classification: _____

Are climatic / hydrologic conditions on the site typical for this time of year? Yes No (If no, explain in Remarks.)
 Are Vegetation , Soil , or Hydrology significantly disturbed? Are "Normal Circumstances" present? Yes No
 Are Vegetation , Soil , or Hydrology naturally problematic? (If needed, explain any answers in Remarks.)

SUMMARY OF FINDINGS – Attach site map showing sampling point locations, transects, important features, etc.

Hydrophytic Vegetation Present? Yes <input type="checkbox"/> No <input checked="" type="checkbox"/> Hydric Soil Present? Yes <input type="checkbox"/> No <input checked="" type="checkbox"/> Wetland Hydrology Present? Yes <input type="checkbox"/> No <input checked="" type="checkbox"/>	Is the Sampled Area within a Wetland? Yes <input type="checkbox"/> No <input checked="" type="checkbox"/>
Remarks: _____ _____ _____	

VEGETATION – Use scientific names of plants.

Tree Stratum (Plot size: _____)	Absolute % Cover	Dominant Species?	Indicator Status	
1. _____	_____	_____	_____	
2. _____	_____	_____	_____	
3. _____	_____	_____	_____	
4. _____	_____	_____	_____	
0 = Total Cover				
Sapling/Shrub Stratum (Plot size: _____)				
1. _____	_____	_____	_____	
2. _____	_____	_____	_____	
3. _____	_____	_____	_____	
4. _____	_____	_____	_____	
5. _____	_____	_____	_____	
0 = Total Cover				
Herb Stratum (Plot size: <u>5 feet</u>)				
1. <u>Bromus inermis</u>	<u>100</u>	<u>Y</u>	<u>UPL</u>	
2. _____	_____	_____	_____	
3. _____	_____	_____	_____	
4. _____	_____	_____	_____	
5. _____	_____	_____	_____	
6. _____	_____	_____	_____	
7. _____	_____	_____	_____	
8. _____	_____	_____	_____	
9. _____	_____	_____	_____	
10. _____	_____	_____	_____	
100 = Total Cover				
Woody Vine Stratum (Plot size: _____)				
1. _____	_____	_____	_____	
2. _____	_____	_____	_____	
0 = Total Cover				
% Bare Ground in Herb Stratum <u>0</u>				

Dominance Test worksheet:
 Number of Dominant Species That Are OBL, FACW, or FAC (excluding FAC-): _____ (A)
 Total Number of Dominant Species Across All Strata: _____ (B)
 Percent of Dominant Species That Are OBL, FACW, or FAC: _____ (A/B)

Prevalence Index worksheet:
 Total % Cover of: _____ Multiply by: _____
 OBL species _____ x 1 = 0
 FACW species _____ x 2 = 0
 FAC species _____ x 3 = 0
 FACU species _____ x 4 = 0
 UPL species _____ x 5 = 0
 Column Totals: 0 (A) 0 (B)
 Prevalence Index = B/A = NaN

Hydrophytic Vegetation Indicators:
 1 - Rapid Test for Hydrophytic Vegetation
 2 - Dominance Test is >50%
 3 - Prevalence Index is ≤3.0¹
 4 - Morphological Adaptations¹ (Provide supporting data in Remarks or on a separate sheet)
 Problematic Hydrophytic Vegetation¹ (Explain)

¹Indicators of hydric soil and wetland hydrology must be present, unless disturbed or problematic.

Hydrophytic Vegetation Present? Yes No

Remarks: _____

SOIL

Sampling Point: 40b

Profile Description: (Describe to the depth needed to document the indicator or confirm the absence of indicators.)

Depth (inches)	Matrix		Redox Features				Texture	Remarks
	Color (moist)	%	Color (moist)	%	Type ¹	Loc ²		
0-10	10 YR 3/1	100					L	
10-15	10 YR 3/1	100					CL	

¹Type: C=Concentration, D=Depletion, RM=Reduced Matrix, CS=Covered or Coated Sand Grains. ²Location: PL=Pore Lining, M=Matrix.

Hydric Soil Indicators: (Applicable to all LRRs, unless otherwise noted.)

- | | |
|--|--|
| <input type="checkbox"/> Histosol (A1) | <input type="checkbox"/> Sandy Gleyed Matrix (S4) |
| <input type="checkbox"/> Histic Epipedon (A2) | <input type="checkbox"/> Sandy Redox (S5) |
| <input type="checkbox"/> Black Histic (A3) | <input type="checkbox"/> Stripped Matrix (S6) |
| <input type="checkbox"/> Hydrogen Sulfide (A4) | <input type="checkbox"/> Loamy Mucky Mineral (F1) |
| <input type="checkbox"/> Stratified Layers (A5) (LRR F) | <input type="checkbox"/> Loamy Gleyed Matrix (F2) |
| <input type="checkbox"/> 1 cm Muck (A9) (LRR F, G, H) | <input type="checkbox"/> Depleted Matrix (F3) |
| <input type="checkbox"/> Depleted Below Dark Surface (A11) | <input type="checkbox"/> Redox Dark Surface (F6) |
| <input type="checkbox"/> Thick Dark Surface (A12) | <input type="checkbox"/> Depleted Dark Surface (F7) |
| <input type="checkbox"/> Sandy Mucky Mineral (S1) | <input type="checkbox"/> Redox Depressions (F8) |
| <input type="checkbox"/> 2.5 cm Mucky Peat or Peat (S2) (LRR G, H) | <input type="checkbox"/> High Plains Depressions (F16) |
| <input type="checkbox"/> 5 cm Mucky Peat or Peat (S3) (LRR F) | |
- (MLRA 72 & 73 of LRR H)**

Indicators for Problematic Hydric Soils³:

- 1 cm Muck (A9) (LRR I, J)
- Coast Prairie Redox (A16) (LRR F, G, H)
- Dark Surface (S7) (LRR G)
- High Plains Depressions (F16)
- (LRR H outside of MLRA 72 & 73)**
- Reduced Vertic (F18)
- Red Parent Material (TF2)
- Very Shallow Dark Surface (TF12)
- Other (Explain in Remarks)

³Indicators of hydrophytic vegetation and wetland hydrology must be present, unless disturbed or problematic.

Restrictive Layer (if present):

Type: _____
Depth (inches): _____

Hydric Soil Present? Yes No

Remarks:

HYDROLOGY

Wetland Hydrology Indicators:

Primary Indicators (minimum of one required; check all that apply)

- | | |
|--|---|
| <input type="checkbox"/> Surface Water (A1) | <input type="checkbox"/> Salt Crust (B11) |
| <input type="checkbox"/> High Water Table (A2) | <input type="checkbox"/> Aquatic Invertebrates (B13) |
| <input type="checkbox"/> Saturation (A3) | <input type="checkbox"/> Hydrogen Sulfide Odor (C1) |
| <input type="checkbox"/> Water Marks (B1) | <input type="checkbox"/> Dry-Season Water Table (C2) |
| <input type="checkbox"/> Sediment Deposits (B2) | <input type="checkbox"/> Oxidized Rhizospheres on Living Roots (C3) |
| <input type="checkbox"/> Drift Deposits (B3) | (where not tilled) |
| <input type="checkbox"/> Algal Mat or Crust (B4) | <input type="checkbox"/> Presence of Reduced Iron (C4) |
| <input type="checkbox"/> Iron Deposits (B5) | <input type="checkbox"/> Thin Muck Surface (C7) |
| <input type="checkbox"/> Inundation Visible on Aerial Imagery (B7) | <input type="checkbox"/> Other (Explain in Remarks) |
| <input type="checkbox"/> Water-Stained Leaves (B9) | |

Secondary Indicators (minimum of two required)

- Surface Soil Cracks (B6)
- Sparsely Vegetated Concave Surface (B8)
- Drainage Patterns (B10)
- Oxidized Rhizospheres on Living Roots (C3)
- (where tilled)**
- Crayfish Burrows (C8)
- Saturation Visible on Aerial Imagery (C9)
- Geomorphic Position (D2)
- FAC-Neutral Test (D5)
- Frost-Heave Hummocks (D7) (LRR F)

Field Observations:

Surface Water Present? Yes No Depth (inches): _____
 Water Table Present? Yes No Depth (inches): _____
 Saturation Present? (includes capillary fringe) Yes No Depth (inches): _____

Wetland Hydrology Present? Yes No

Describe Recorded Data (stream gauge, monitoring well, aerial photos, previous inspections), if available:

Remarks:

WETLAND DETERMINATION DATA FORM – Great Plains Region

Project/Site: Rolette Wind Farm Development City/County: Rolette County Sampling Date: 10/30/14
 Applicant/Owner: Rolette Power Development, LLC State: ND Sampling Point: 41a
 Investigator(s): M. Huffington, E. Gerald Section, Township, Range: Sec 22, T159N, R72W
 Landform (hillslope, terrace, etc.): Basin Local relief (concave, convex, none): Concave Slope (%): 1
 Subregion (LRR): F Lat: 48.574055°N Long: -99.928415°W Datum: NAD 83
 Soil Map Unit Name: _____ NWI classification: PEMA

Are climatic / hydrologic conditions on the site typical for this time of year? Yes No (If no, explain in Remarks.)
 Are Vegetation , Soil , or Hydrology significantly disturbed? Are "Normal Circumstances" present? Yes No
 Are Vegetation , Soil , or Hydrology naturally problematic? (If needed, explain any answers in Remarks.)

SUMMARY OF FINDINGS – Attach site map showing sampling point locations, transects, important features, etc.

Hydrophytic Vegetation Present? Yes <input checked="" type="checkbox"/> No <input type="checkbox"/> Hydric Soil Present? Yes <input checked="" type="checkbox"/> No <input type="checkbox"/> Wetland Hydrology Present? Yes <input checked="" type="checkbox"/> No <input type="checkbox"/>	Is the Sampled Area within a Wetland? Yes <input checked="" type="checkbox"/> No <input type="checkbox"/>
Remarks: _____	

VEGETATION – Use scientific names of plants.

Tree Stratum (Plot size: _____)	Absolute % Cover	Dominant Species?	Indicator Status	
1. _____	_____	_____	_____	
2. _____	_____	_____	_____	
3. _____	_____	_____	_____	
4. _____	_____	_____	_____	
0 = Total Cover				
Sapling/Shrub Stratum (Plot size: _____)				
1. _____	_____	_____	_____	
2. _____	_____	_____	_____	
3. _____	_____	_____	_____	
4. _____	_____	_____	_____	
5. _____	_____	_____	_____	
0 = Total Cover				
Herb Stratum (Plot size: <u>5 feet</u>)				
1. <u>Typha spp.</u>	<u>34</u>	<u>Y</u>	<u>OBL</u>	
2. <u>Spartina pectinata</u>	<u>33</u>	<u>Y</u>	<u>FACW</u>	
3. <u>Phalaris arundinacea</u>	<u>33</u>	<u>Y</u>	<u>FACW</u>	
4. _____	_____	_____	_____	
5. _____	_____	_____	_____	
6. _____	_____	_____	_____	
7. _____	_____	_____	_____	
8. _____	_____	_____	_____	
9. _____	_____	_____	_____	
10. _____	_____	_____	_____	
100 = Total Cover				
Woody Vine Stratum (Plot size: _____)				
1. _____	_____	_____	_____	
2. _____	_____	_____	_____	
0 = Total Cover				
% Bare Ground in Herb Stratum <u>0</u>				

Dominance Test worksheet:
 Number of Dominant Species That Are OBL, FACW, or FAC (excluding FAC-): _____ (A)
 Total Number of Dominant Species Across All Strata: _____ (B)
 Percent of Dominant Species That Are OBL, FACW, or FAC: _____ (A/B)

Prevalence Index worksheet:
 Total % Cover of: _____ Multiply by: _____
 OBL species _____ x 1 = 0
 FACW species _____ x 2 = 0
 FAC species _____ x 3 = 0
 FACU species _____ x 4 = 0
 UPL species _____ x 5 = 0
 Column Totals: 0 (A) 0 (B)
 Prevalence Index = B/A = NaN

Hydrophytic Vegetation Indicators:
 1 - Rapid Test for Hydrophytic Vegetation
 2 - Dominance Test is >50%
 3 - Prevalence Index is ≤3.0¹
 4 - Morphological Adaptations¹ (Provide supporting data in Remarks or on a separate sheet)
 Problematic Hydrophytic Vegetation¹ (Explain)

¹Indicators of hydric soil and wetland hydrology must be present, unless disturbed or problematic.

Hydrophytic Vegetation Present? Yes No

Remarks: _____

SOIL

Sampling Point: 41a

Profile Description: (Describe to the depth needed to document the indicator or confirm the absence of indicators.)

Depth (inches)	Matrix		Redox Features				Texture	Remarks
	Color (moist)	%	Color (moist)	%	Type ¹	Loc ²		
0-5	10 YR 3/2	100					CL	
5-15	10 YR 2/1	90	10 YR 4/4	8	C	M	CL	
			10 YR 4/1	2	D	M	CL	

¹Type: C=Concentration, D=Depletion, RM=Reduced Matrix, CS=Covered or Coated Sand Grains. ²Location: PL=Pore Lining, M=Matrix.

Hydric Soil Indicators: (Applicable to all LRRs, unless otherwise noted.)

- | | |
|--|---|
| <input type="checkbox"/> Histosol (A1) | <input type="checkbox"/> Sandy Gleyed Matrix (S4) |
| <input type="checkbox"/> Histic Epipedon (A2) | <input type="checkbox"/> Sandy Redox (S5) |
| <input type="checkbox"/> Black Histic (A3) | <input type="checkbox"/> Stripped Matrix (S6) |
| <input type="checkbox"/> Hydrogen Sulfide (A4) | <input type="checkbox"/> Loamy Mucky Mineral (F1) |
| <input type="checkbox"/> Stratified Layers (A5) (LRR F) | <input type="checkbox"/> Loamy Gleyed Matrix (F2) |
| <input type="checkbox"/> 1 cm Muck (A9) (LRR F, G, H) | <input type="checkbox"/> Depleted Matrix (F3) |
| <input type="checkbox"/> Depleted Below Dark Surface (A11) | <input checked="" type="checkbox"/> Redox Dark Surface (F6) |
| <input type="checkbox"/> Thick Dark Surface (A12) | <input type="checkbox"/> Depleted Dark Surface (F7) |
| <input type="checkbox"/> Sandy Mucky Mineral (S1) | <input type="checkbox"/> Redox Depressions (F8) |
| <input type="checkbox"/> 2.5 cm Mucky Peat or Peat (S2) (LRR G, H) | <input type="checkbox"/> High Plains Depressions (F16) |
| <input type="checkbox"/> 5 cm Mucky Peat or Peat (S3) (LRR F) | |
- (MLRA 72 & 73 of LRR H)**

Indicators for Problematic Hydric Soils³:

- 1 cm Muck (A9) (LRR I, J)
- Coast Prairie Redox (A16) (LRR F, G, H)
- Dark Surface (S7) (LRR G)
- High Plains Depressions (F16) (LRR H outside of MLRA 72 & 73)
- Reduced Vertic (F18)
- Red Parent Material (TF2)
- Very Shallow Dark Surface (TF12)
- Other (Explain in Remarks)

³Indicators of hydrophytic vegetation and wetland hydrology must be present, unless disturbed or problematic.

Restrictive Layer (if present):

Type: _____
 Depth (inches): _____

Hydric Soil Present? Yes No

Remarks:

HYDROLOGY

Wetland Hydrology Indicators:

Primary Indicators (minimum of one required; check all that apply)

- | | |
|--|---|
| <input type="checkbox"/> Surface Water (A1) | <input type="checkbox"/> Salt Crust (B11) |
| <input type="checkbox"/> High Water Table (A2) | <input type="checkbox"/> Aquatic Invertebrates (B13) |
| <input type="checkbox"/> Saturation (A3) | <input type="checkbox"/> Hydrogen Sulfide Odor (C1) |
| <input type="checkbox"/> Water Marks (B1) | <input type="checkbox"/> Dry-Season Water Table (C2) |
| <input type="checkbox"/> Sediment Deposits (B2) | <input type="checkbox"/> Oxidized Rhizospheres on Living Roots (C3) |
| <input type="checkbox"/> Drift Deposits (B3) | (where not tilled) |
| <input type="checkbox"/> Algal Mat or Crust (B4) | <input type="checkbox"/> Presence of Reduced Iron (C4) |
| <input type="checkbox"/> Iron Deposits (B5) | <input type="checkbox"/> Thin Muck Surface (C7) |
| <input type="checkbox"/> Inundation Visible on Aerial Imagery (B7) | <input type="checkbox"/> Other (Explain in Remarks) |
| <input type="checkbox"/> Water-Stained Leaves (B9) | |

Secondary Indicators (minimum of two required)

- Surface Soil Cracks (B6)
- Sparsely Vegetated Concave Surface (B8)
- Drainage Patterns (B10)
- Oxidized Rhizospheres on Living Roots (C3) **(where tilled)**
- Crayfish Burrows (C8)
- Saturation Visible on Aerial Imagery (C9)
- Geomorphic Position (D2)
- FAC-Neutral Test (D5)
- Frost-Heave Hummocks (D7) (LRR F)

Field Observations:

Surface Water Present? Yes No Depth (inches): _____
 Water Table Present? Yes No Depth (inches): _____
 Saturation Present? (includes capillary fringe) Yes No Depth (inches): _____

Wetland Hydrology Present? Yes No

Describe Recorded Data (stream gauge, monitoring well, aerial photos, previous inspections), if available:

Remarks:

WETLAND DETERMINATION DATA FORM – Great Plains Region

Project/Site: Rolette Wind Farm Development City/County: Rolette County Sampling Date: 10/30/14
 Applicant/Owner: Rolette Power Development, LLC State: ND Sampling Point: 41b
 Investigator(s): M. Huffington, E. Gerald Section, Township, Range: Sec 22, T159N, R72W
 Landform (hillslope, terrace, etc.): Ditchslope Local relief (concave, convex, none): Convex Slope (%): 4
 Subregion (LRR): F Lat: 48.574026°N Long: -99.928383°W Datum: NAD 83
 Soil Map Unit Name: _____ NWI classification: _____

Are climatic / hydrologic conditions on the site typical for this time of year? Yes No (If no, explain in Remarks.)
 Are Vegetation , Soil , or Hydrology significantly disturbed? Are "Normal Circumstances" present? Yes No
 Are Vegetation , Soil , or Hydrology naturally problematic? (If needed, explain any answers in Remarks.)

SUMMARY OF FINDINGS – Attach site map showing sampling point locations, transects, important features, etc.

Hydrophytic Vegetation Present? Yes <input type="checkbox"/> No <input checked="" type="checkbox"/> Hydric Soil Present? Yes <input type="checkbox"/> No <input checked="" type="checkbox"/> Wetland Hydrology Present? Yes <input type="checkbox"/> No <input checked="" type="checkbox"/>	Is the Sampled Area within a Wetland? Yes <input type="checkbox"/> No <input checked="" type="checkbox"/>
Remarks:	

VEGETATION – Use scientific names of plants.

Tree Stratum (Plot size: _____)	Absolute % Cover	Dominant Species?	Indicator Status	
1. _____				
2. _____				
3. _____				
4. _____				
0 = Total Cover				
Sapling/Shrub Stratum (Plot size: _____)				
1. _____				
2. _____				
3. _____				
4. _____				
5. _____				
0 = Total Cover				
Herb Stratum (Plot size: <u>5 feet</u>)				
1. <u>Bromus inermis</u>	80	Y	UPL	
2. <u>Poa pratensis</u>	20	Y	FACU	
3. _____				
4. _____				
5. _____				
6. _____				
7. _____				
8. _____				
9. _____				
10. _____				
100 = Total Cover				
Woody Vine Stratum (Plot size: _____)				
1. _____				
2. _____				
0 = Total Cover				
% Bare Ground in Herb Stratum <u>0</u>				Dominance Test worksheet: Number of Dominant Species That Are OBL, FACW, or FAC (excluding FAC-): _____ (A) Total Number of Dominant Species Across All Strata: _____ (B) Percent of Dominant Species That Are OBL, FACW, or FAC: _____ (A/B)
Prevalence Index worksheet: Total % Cover of: _____ Multiply by: _____ OBL species _____ x 1 = <u>0</u> FACW species _____ x 2 = <u>0</u> FAC species _____ x 3 = <u>0</u> FACU species _____ x 4 = <u>0</u> UPL species _____ x 5 = <u>0</u> Column Totals: <u>0</u> (A) <u>0</u> (B)				
Prevalence Index = B/A = <u>NaN</u>				Hydrophytic Vegetation Indicators: <input type="checkbox"/> 1 - Rapid Test for Hydrophytic Vegetation <input type="checkbox"/> 2 - Dominance Test is >50% <input type="checkbox"/> 3 - Prevalence Index is ≤3.0 ¹ <input type="checkbox"/> 4 - Morphological Adaptations ¹ (Provide supporting data in Remarks or on a separate sheet) <input type="checkbox"/> Problematic Hydrophytic Vegetation ¹ (Explain)
Remarks:				Hydrophytic Vegetation Present? Yes <input type="checkbox"/> No <input checked="" type="checkbox"/>

SOIL

Sampling Point: 41b

Profile Description: (Describe to the depth needed to document the indicator or confirm the absence of indicators.)

Depth (inches)	Matrix		Redox Features				Texture	Remarks
	Color (moist)	%	Color (moist)	%	Type ¹	Loc ²		
0-10	10 YR 3/1	100					L	
10-15	10 YR 3/1	100					CL	

¹Type: C=Concentration, D=Depletion, RM=Reduced Matrix, CS=Covered or Coated Sand Grains. ²Location: PL=Pore Lining, M=Matrix.

Hydric Soil Indicators: (Applicable to all LRRs, unless otherwise noted.)

- | | |
|--|--|
| <input type="checkbox"/> Histosol (A1) | <input type="checkbox"/> Sandy Gleyed Matrix (S4) |
| <input type="checkbox"/> Histic Epipedon (A2) | <input type="checkbox"/> Sandy Redox (S5) |
| <input type="checkbox"/> Black Histic (A3) | <input type="checkbox"/> Stripped Matrix (S6) |
| <input type="checkbox"/> Hydrogen Sulfide (A4) | <input type="checkbox"/> Loamy Mucky Mineral (F1) |
| <input type="checkbox"/> Stratified Layers (A5) (LRR F) | <input type="checkbox"/> Loamy Gleyed Matrix (F2) |
| <input type="checkbox"/> 1 cm Muck (A9) (LRR F, G, H) | <input type="checkbox"/> Depleted Matrix (F3) |
| <input type="checkbox"/> Depleted Below Dark Surface (A11) | <input type="checkbox"/> Redox Dark Surface (F6) |
| <input type="checkbox"/> Thick Dark Surface (A12) | <input type="checkbox"/> Depleted Dark Surface (F7) |
| <input type="checkbox"/> Sandy Mucky Mineral (S1) | <input type="checkbox"/> Redox Depressions (F8) |
| <input type="checkbox"/> 2.5 cm Mucky Peat or Peat (S2) (LRR G, H) | <input type="checkbox"/> High Plains Depressions (F16) |
| <input type="checkbox"/> 5 cm Mucky Peat or Peat (S3) (LRR F) | |
- (MLRA 72 & 73 of LRR H)**

Indicators for Problematic Hydric Soils³:

- 1 cm Muck (A9) (LRR I, J)
- Coast Prairie Redox (A16) (LRR F, G, H)
- Dark Surface (S7) (LRR G)
- High Plains Depressions (F16)
- (LRR H outside of MLRA 72 & 73)**
- Reduced Vertic (F18)
- Red Parent Material (TF2)
- Very Shallow Dark Surface (TF12)
- Other (Explain in Remarks)

³Indicators of hydrophytic vegetation and wetland hydrology must be present, unless disturbed or problematic.

Restrictive Layer (if present):

Type: _____
Depth (inches): _____

Hydric Soil Present? Yes No

Remarks:

HYDROLOGY

Wetland Hydrology Indicators:

Primary Indicators (minimum of one required; check all that apply)

- | | |
|--|---|
| <input type="checkbox"/> Surface Water (A1) | <input type="checkbox"/> Salt Crust (B11) |
| <input type="checkbox"/> High Water Table (A2) | <input type="checkbox"/> Aquatic Invertebrates (B13) |
| <input type="checkbox"/> Saturation (A3) | <input type="checkbox"/> Hydrogen Sulfide Odor (C1) |
| <input type="checkbox"/> Water Marks (B1) | <input type="checkbox"/> Dry-Season Water Table (C2) |
| <input type="checkbox"/> Sediment Deposits (B2) | <input type="checkbox"/> Oxidized Rhizospheres on Living Roots (C3) |
| <input type="checkbox"/> Drift Deposits (B3) | (where not tilled) |
| <input type="checkbox"/> Algal Mat or Crust (B4) | <input type="checkbox"/> Presence of Reduced Iron (C4) |
| <input type="checkbox"/> Iron Deposits (B5) | <input type="checkbox"/> Thin Muck Surface (C7) |
| <input type="checkbox"/> Inundation Visible on Aerial Imagery (B7) | <input type="checkbox"/> Other (Explain in Remarks) |
| <input type="checkbox"/> Water-Stained Leaves (B9) | |

Secondary Indicators (minimum of two required)

- Surface Soil Cracks (B6)
- Sparsely Vegetated Concave Surface (B8)
- Drainage Patterns (B10)
- Oxidized Rhizospheres on Living Roots (C3)
- (where tilled)**
- Crayfish Burrows (C8)
- Saturation Visible on Aerial Imagery (C9)
- Geomorphic Position (D2)
- FAC-Neutral Test (D5)
- Frost-Heave Hummocks (D7) (LRR F)

Field Observations:

Surface Water Present? Yes No Depth (inches): _____
 Water Table Present? Yes No Depth (inches): _____
 Saturation Present? (includes capillary fringe) Yes No Depth (inches): _____

Wetland Hydrology Present? Yes No

Describe Recorded Data (stream gauge, monitoring well, aerial photos, previous inspections), if available:

Remarks:

WETLAND DETERMINATION DATA FORM – Great Plains Region

Project/Site: Rolette Wind Farm Development City/County: Rolette County Sampling Date: 10/30/14
 Applicant/Owner: Rolette Power Development, LLC State: ND Sampling Point: 42a
 Investigator(s): M. Huffington, E. Gerald Section, Township, Range: Sec23, T159N, R72W
 Landform (hillslope, terrace, etc.): Basin Local relief (concave, convex, none): Concave Slope (%): 2
 Subregion (LRR): F Lat: 48.588370°N Long: -99.927955°W Datum: NAD 83
 Soil Map Unit Name: _____ NWI classification: PEMC

Are climatic / hydrologic conditions on the site typical for this time of year? Yes No (If no, explain in Remarks.)
 Are Vegetation , Soil , or Hydrology significantly disturbed? Are "Normal Circumstances" present? Yes No
 Are Vegetation , Soil , or Hydrology naturally problematic? (If needed, explain any answers in Remarks.)

SUMMARY OF FINDINGS – Attach site map showing sampling point locations, transects, important features, etc.

Hydrophytic Vegetation Present? Yes <input checked="" type="checkbox"/> No <input type="checkbox"/> Hydric Soil Present? Yes <input checked="" type="checkbox"/> No <input type="checkbox"/> Wetland Hydrology Present? Yes <input checked="" type="checkbox"/> No <input type="checkbox"/>	Is the Sampled Area within a Wetland? Yes <input checked="" type="checkbox"/> No <input type="checkbox"/>
Remarks: _____	

VEGETATION – Use scientific names of plants.

Tree Stratum (Plot size: _____)	Absolute % Cover	Dominant Species?	Indicator Status	
1. _____	_____	_____	_____	
2. _____	_____	_____	_____	
3. _____	_____	_____	_____	
4. _____	_____	_____	_____	
0 = Total Cover				
Sapling/Shrub Stratum (Plot size: _____)				
1. _____	_____	_____	_____	
2. _____	_____	_____	_____	
3. _____	_____	_____	_____	
4. _____	_____	_____	_____	
5. _____	_____	_____	_____	
0 = Total Cover				
Herb Stratum (Plot size: <u>5 feet</u>)				
1. <u>Typha spp.</u>	<u>100</u>	<u>Y</u>	<u>OBL</u>	
2. _____	_____	_____	_____	
3. _____	_____	_____	_____	
4. _____	_____	_____	_____	
5. _____	_____	_____	_____	
6. _____	_____	_____	_____	
7. _____	_____	_____	_____	
8. _____	_____	_____	_____	
9. _____	_____	_____	_____	
10. _____	_____	_____	_____	
100 = Total Cover				
Woody Vine Stratum (Plot size: _____)				
1. _____	_____	_____	_____	
2. _____	_____	_____	_____	
0 = Total Cover				
% Bare Ground in Herb Stratum <u>0</u>				

Dominance Test worksheet:
 Number of Dominant Species That Are OBL, FACW, or FAC (excluding FAC-): _____ (A)
 Total Number of Dominant Species Across All Strata: _____ (B)
 Percent of Dominant Species That Are OBL, FACW, or FAC: _____ (A/B)

Prevalence Index worksheet:
 Total % Cover of: _____ Multiply by: _____
 OBL species _____ x 1 = 0
 FACW species _____ x 2 = 0
 FAC species _____ x 3 = 0
 FACU species _____ x 4 = 0
 UPL species _____ x 5 = 0
 Column Totals: 0 (A) 0 (B)
 Prevalence Index = B/A = NaN

Hydrophytic Vegetation Indicators:
 1 - Rapid Test for Hydrophytic Vegetation
 2 - Dominance Test is >50%
 3 - Prevalence Index is ≤3.0¹
 4 - Morphological Adaptations¹ (Provide supporting data in Remarks or on a separate sheet)
 Problematic Hydrophytic Vegetation¹ (Explain)

¹Indicators of hydric soil and wetland hydrology must be present, unless disturbed or problematic.

Hydrophytic Vegetation Present? Yes No

Remarks: _____

SOIL

Sampling Point: 42a

Profile Description: (Describe to the depth needed to document the indicator or confirm the absence of indicators.)

Depth (inches)	Matrix		Redox Features				Texture	Remarks
	Color (moist)	%	Color (moist)	%	Type ¹	Loc ²		
0-4	10 YR 2/1	100					CL	
4-12	10 YR 6/1	100					CL	

¹Type: C=Concentration, D=Depletion, RM=Reduced Matrix, CS=Covered or Coated Sand Grains. ²Location: PL=Pore Lining, M=Matrix.

Hydric Soil Indicators: (Applicable to all LRRs, unless otherwise noted.)

- | | |
|--|--|
| <input type="checkbox"/> Histosol (A1) | <input type="checkbox"/> Sandy Gleyed Matrix (S4) |
| <input type="checkbox"/> Histic Epipedon (A2) | <input type="checkbox"/> Sandy Redox (S5) |
| <input type="checkbox"/> Black Histic (A3) | <input type="checkbox"/> Stripped Matrix (S6) |
| <input type="checkbox"/> Hydrogen Sulfide (A4) | <input type="checkbox"/> Loamy Mucky Mineral (F1) |
| <input type="checkbox"/> Stratified Layers (A5) (LRR F) | <input type="checkbox"/> Loamy Gleyed Matrix (F2) |
| <input type="checkbox"/> 1 cm Muck (A9) (LRR F, G, H) | <input checked="" type="checkbox"/> Depleted Matrix (F3) |
| <input type="checkbox"/> Depleted Below Dark Surface (A11) | <input type="checkbox"/> Redox Dark Surface (F6) |
| <input type="checkbox"/> Thick Dark Surface (A12) | <input type="checkbox"/> Depleted Dark Surface (F7) |
| <input type="checkbox"/> Sandy Mucky Mineral (S1) | <input type="checkbox"/> Redox Depressions (F8) |
| <input type="checkbox"/> 2.5 cm Mucky Peat or Peat (S2) (LRR G, H) | <input type="checkbox"/> High Plains Depressions (F16) |
| <input type="checkbox"/> 5 cm Mucky Peat or Peat (S3) (LRR F) | |
- (MLRA 72 & 73 of LRR H)**

Indicators for Problematic Hydric Soils³:

- 1 cm Muck (A9) (LRR I, J)
- Coast Prairie Redox (A16) (LRR F, G, H)
- Dark Surface (S7) (LRR G)
- High Plains Depressions (F16) (LRR H outside of MLRA 72 & 73)
- Reduced Vertic (F18)
- Red Parent Material (TF2)
- Very Shallow Dark Surface (TF12)
- Other (Explain in Remarks)

³Indicators of hydrophytic vegetation and wetland hydrology must be present, unless disturbed or problematic.

Restrictive Layer (if present):

Type: _____
Depth (inches): _____

Hydric Soil Present? Yes No

Remarks:

HYDROLOGY

Wetland Hydrology Indicators:

Primary Indicators (minimum of one required; check all that apply)

- | | |
|--|--|
| <input type="checkbox"/> Surface Water (A1) | <input type="checkbox"/> Salt Crust (B11) |
| <input checked="" type="checkbox"/> High Water Table (A2) | <input type="checkbox"/> Aquatic Invertebrates (B13) |
| <input checked="" type="checkbox"/> Saturation (A3) | <input type="checkbox"/> Hydrogen Sulfide Odor (C1) |
| <input type="checkbox"/> Water Marks (B1) | <input type="checkbox"/> Dry-Season Water Table (C2) |
| <input type="checkbox"/> Sediment Deposits (B2) | <input type="checkbox"/> Oxidized Rhizospheres on Living Roots (C3) (where tilled) |
| <input type="checkbox"/> Drift Deposits (B3) | <input type="checkbox"/> Crayfish Burrows (C8) |
| <input type="checkbox"/> Algal Mat or Crust (B4) | <input checked="" type="checkbox"/> Saturation Visible on Aerial Imagery (C9) |
| <input type="checkbox"/> Iron Deposits (B5) | <input checked="" type="checkbox"/> Geomorphic Position (D2) |
| <input type="checkbox"/> Inundation Visible on Aerial Imagery (B7) | <input checked="" type="checkbox"/> FAC-Neutral Test (D5) |
| <input type="checkbox"/> Water-Stained Leaves (B9) | <input type="checkbox"/> Frost-Heave Hummocks (D7) (LRR F) |
| | <input type="checkbox"/> Presence of Reduced Iron (C4) |
| | <input type="checkbox"/> Thin Muck Surface (C7) |
| | <input type="checkbox"/> Other (Explain in Remarks) |

Secondary Indicators (minimum of two required)

- Surface Soil Cracks (B6)
- Sparsely Vegetated Concave Surface (B8)
- Drainage Patterns (B10)
- Oxidized Rhizospheres on Living Roots (C3) (where tilled)
- Crayfish Burrows (C8)
- Saturation Visible on Aerial Imagery (C9)
- Geomorphic Position (D2)
- FAC-Neutral Test (D5)
- Frost-Heave Hummocks (D7) (LRR F)

Field Observations:

Surface Water Present? Yes No Depth (inches): _____
 Water Table Present? Yes No Depth (inches): 2
 Saturation Present? (includes capillary fringe) Yes No Depth (inches): surface

Wetland Hydrology Present? Yes No

Describe Recorded Data (stream gauge, monitoring well, aerial photos, previous inspections), if available:

Remarks:

WETLAND DETERMINATION DATA FORM – Great Plains Region

Project/Site: Rolette Wind Farm Development City/County: Rolette County Sampling Date: 10/30/14
 Applicant/Owner: Rolette Power Development, LLC State: ND Sampling Point: 42b
 Investigator(s): M. Huffington, E. Gerald Section, Township, Range: Sec 23, T159N, R72W
 Landform (hillslope, terrace, etc.): Hillslope Local relief (concave, convex, none): Convex Slope (%): 5
 Subregion (LRR): F Lat: 48.588399°N Long: -99.927923°W Datum: NAD 83
 Soil Map Unit Name: _____ NWI classification: _____

Are climatic / hydrologic conditions on the site typical for this time of year? Yes No (If no, explain in Remarks.)
 Are Vegetation , Soil , or Hydrology significantly disturbed? Are "Normal Circumstances" present? Yes No
 Are Vegetation , Soil , or Hydrology naturally problematic? (If needed, explain any answers in Remarks.)

SUMMARY OF FINDINGS – Attach site map showing sampling point locations, transects, important features, etc.

Hydrophytic Vegetation Present? Yes <input type="checkbox"/> No <input checked="" type="checkbox"/> Hydric Soil Present? Yes <input checked="" type="checkbox"/> No <input type="checkbox"/> Wetland Hydrology Present? Yes <input type="checkbox"/> No <input checked="" type="checkbox"/>	Is the Sampled Area within a Wetland? Yes <input type="checkbox"/> No <input checked="" type="checkbox"/>
Remarks:	

VEGETATION – Use scientific names of plants.

Tree Stratum (Plot size: _____)	Absolute % Cover	Dominant Species?	Indicator Status	
1. _____	_____	_____	_____	
2. _____	_____	_____	_____	
3. _____	_____	_____	_____	
4. _____	_____	_____	_____	
0 = Total Cover				
Sapling/Shrub Stratum (Plot size: _____)				
1. _____	_____	_____	_____	
2. _____	_____	_____	_____	
3. _____	_____	_____	_____	
4. _____	_____	_____	_____	
5. _____	_____	_____	_____	
0 = Total Cover				
Herb Stratum (Plot size: <u>5 feet</u>)				
1. <u>Bromus inermis</u>	<u>50</u>	<u>Y</u>	<u>UPL</u>	
2. <u>Poa pratensis</u>	<u>50</u>	<u>Y</u>	<u>FACU</u>	
3. _____	_____	_____	_____	
4. _____	_____	_____	_____	
5. _____	_____	_____	_____	
6. _____	_____	_____	_____	
7. _____	_____	_____	_____	
8. _____	_____	_____	_____	
9. _____	_____	_____	_____	
10. _____	_____	_____	_____	
100 = Total Cover				
Woody Vine Stratum (Plot size: _____)				
1. _____	_____	_____	_____	
2. _____	_____	_____	_____	
0 = Total Cover				
% Bare Ground in Herb Stratum <u>0</u>				

Dominance Test worksheet:
 Number of Dominant Species That Are OBL, FACW, or FAC (excluding FAC-): _____ (A)
 Total Number of Dominant Species Across All Strata: _____ (B)
 Percent of Dominant Species That Are OBL, FACW, or FAC: _____ (A/B)

Prevalence Index worksheet:
 Total % Cover of: _____ Multiply by: _____
 OBL species _____ x 1 = 0
 FACW species _____ x 2 = 0
 FAC species _____ x 3 = 0
 FACU species _____ x 4 = 0
 UPL species _____ x 5 = 0
 Column Totals: 0 (A) 0 (B)
 Prevalence Index = B/A = NaN

Hydrophytic Vegetation Indicators:
 1 - Rapid Test for Hydrophytic Vegetation
 2 - Dominance Test is >50%
 3 - Prevalence Index is ≤3.0¹
 4 - Morphological Adaptations¹ (Provide supporting data in Remarks or on a separate sheet)
 Problematic Hydrophytic Vegetation¹ (Explain)

¹Indicators of hydric soil and wetland hydrology must be present, unless disturbed or problematic.

Hydrophytic Vegetation Present? Yes No

Remarks:

SOIL

Sampling Point: 42b

Profile Description: (Describe to the depth needed to document the indicator or confirm the absence of indicators.)

Depth (inches)	Matrix		Redox Features				Texture	Remarks
	Color (moist)	%	Color (moist)	%	Type ¹	Loc ²		
0-14	10 YR 3/1	95	10 YR 4/4	5	C	M	SL	

¹Type: C=Concentration, D=Depletion, RM=Reduced Matrix, CS=Covered or Coated Sand Grains. ²Location: PL=Pore Lining, M=Matrix.

Hydric Soil Indicators: (Applicable to all LRRs, unless otherwise noted.)

- | | |
|--|---|
| <input type="checkbox"/> Histosol (A1) | <input type="checkbox"/> Sandy Gleyed Matrix (S4) |
| <input type="checkbox"/> Histic Epipedon (A2) | <input type="checkbox"/> Sandy Redox (S5) |
| <input type="checkbox"/> Black Histic (A3) | <input type="checkbox"/> Stripped Matrix (S6) |
| <input type="checkbox"/> Hydrogen Sulfide (A4) | <input type="checkbox"/> Loamy Mucky Mineral (F1) |
| <input type="checkbox"/> Stratified Layers (A5) (LRR F) | <input type="checkbox"/> Loamy Gleyed Matrix (F2) |
| <input type="checkbox"/> 1 cm Muck (A9) (LRR F, G, H) | <input type="checkbox"/> Depleted Matrix (F3) |
| <input type="checkbox"/> Depleted Below Dark Surface (A11) | <input checked="" type="checkbox"/> Redox Dark Surface (F6) |
| <input type="checkbox"/> Thick Dark Surface (A12) | <input type="checkbox"/> Depleted Dark Surface (F7) |
| <input type="checkbox"/> Sandy Mucky Mineral (S1) | <input type="checkbox"/> Redox Depressions (F8) |
| <input type="checkbox"/> 2.5 cm Mucky Peat or Peat (S2) (LRR G, H) | <input type="checkbox"/> High Plains Depressions (F16) |
| <input type="checkbox"/> 5 cm Mucky Peat or Peat (S3) (LRR F) | |
- (MLRA 72 & 73 of LRR H)**

Indicators for Problematic Hydric Soils³:

- 1 cm Muck (A9) (LRR I, J)
- Coast Prairie Redox (A16) (LRR F, G, H)
- Dark Surface (S7) (LRR G)
- High Plains Depressions (F16) (LRR H outside of MLRA 72 & 73)
- Reduced Vertic (F18)
- Red Parent Material (TF2)
- Very Shallow Dark Surface (TF12)
- Other (Explain in Remarks)

³Indicators of hydrophytic vegetation and wetland hydrology must be present, unless disturbed or problematic.

Restrictive Layer (if present):

Type: _____
 Depth (inches): _____

Hydric Soil Present? Yes No

Remarks:

Sample point taken at edge of road previously built through wetland.

HYDROLOGY

Wetland Hydrology Indicators:

Primary Indicators (minimum of one required; check all that apply)

- | | |
|--|---|
| <input type="checkbox"/> Surface Water (A1) | <input type="checkbox"/> Salt Crust (B11) |
| <input type="checkbox"/> High Water Table (A2) | <input type="checkbox"/> Aquatic Invertebrates (B13) |
| <input type="checkbox"/> Saturation (A3) | <input type="checkbox"/> Hydrogen Sulfide Odor (C1) |
| <input type="checkbox"/> Water Marks (B1) | <input type="checkbox"/> Dry-Season Water Table (C2) |
| <input type="checkbox"/> Sediment Deposits (B2) | <input type="checkbox"/> Oxidized Rhizospheres on Living Roots (C3) |
| <input type="checkbox"/> Drift Deposits (B3) | |
| <input type="checkbox"/> Algal Mat or Crust (B4) | <input type="checkbox"/> Presence of Reduced Iron (C4) |
| <input type="checkbox"/> Iron Deposits (B5) | <input type="checkbox"/> Thin Muck Surface (C7) |
| <input type="checkbox"/> Inundation Visible on Aerial Imagery (B7) | <input type="checkbox"/> Other (Explain in Remarks) |
| <input type="checkbox"/> Water-Stained Leaves (B9) | |

Secondary Indicators (minimum of two required)

- Surface Soil Cracks (B6)
- Sparsely Vegetated Concave Surface (B8)
- Drainage Patterns (B10)
- Oxidized Rhizospheres on Living Roots (C3) (where tilled)
- Crayfish Burrows (C8)
- Saturation Visible on Aerial Imagery (C9)
- Geomorphic Position (D2)
- FAC-Neutral Test (D5)
- Frost-Heave Hummocks (D7) (LRR F)

Field Observations:

Surface Water Present? Yes No Depth (inches): _____
 Water Table Present? Yes No Depth (inches): _____
 Saturation Present? (includes capillary fringe) Yes No Depth (inches): _____

Wetland Hydrology Present? Yes No

Describe Recorded Data (stream gauge, monitoring well, aerial photos, previous inspections), if available:

Remarks: