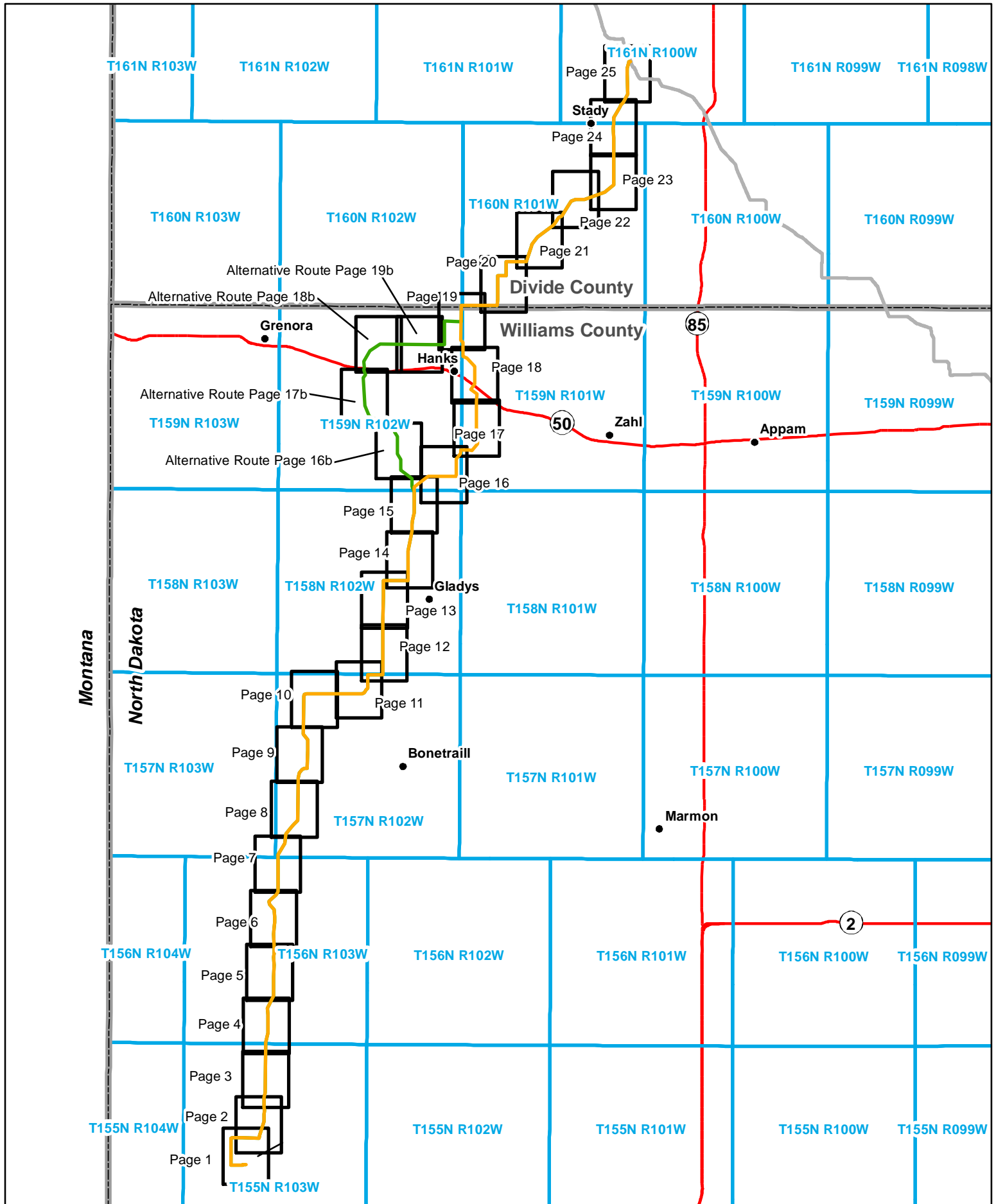


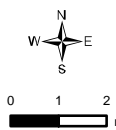
VANTAGE WEST SPUR LATERAL PIPELINE
TABLE OF CONTENTS

Exhibit I	Routing Selection Criteria Maps
Exhibit I.1	Exclusion Areas
Exhibit I.2	Avoidance Areas
Exhibit I.3	Other Criteria Considered



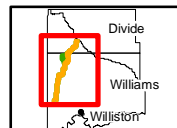
KC HARVEY
ENVIRONMENTAL, LLC

376 Gallatin Park Drive
Bozeman, MT 59715
406-585-7402
www.kcharvey.com



- Populated Places
- Preferred Route
- Alternative Route
- Existing Vantage Pipeline

- ▭ Map Page Extent
- ▭ County
- ▭ Township
- Highway

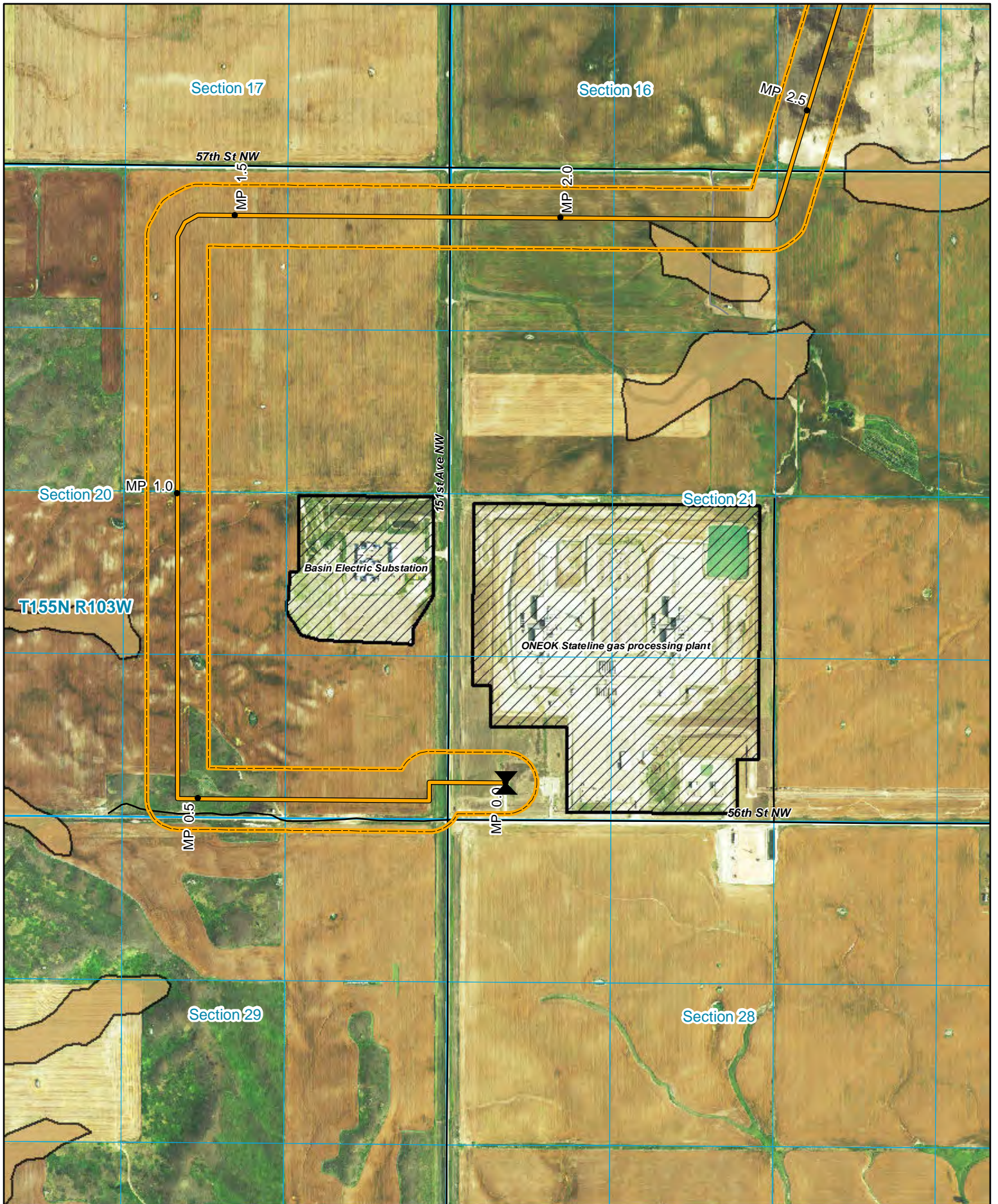


Vantage Pipeline US LP

West Spur Lateral Pipeline
Selection Criteria Maps
12,000

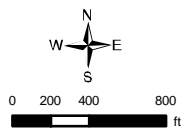
Date: 04/01/2015

Exhibit I.1 Exclusion Areas



KC HARVEY
ENVIRONMENTAL, LLC

376 Gallatin Park Drive
Bozeman, MT 59715
406-585-7402
www.kcharvey.com



- ✦ Block Valves
- Preferred Route
- Preferred Route Survey Corridor
- Prime Farmland

- ▭ County
- ▭ Township
- ▭ Section & Quarter
- ▭ Facilities

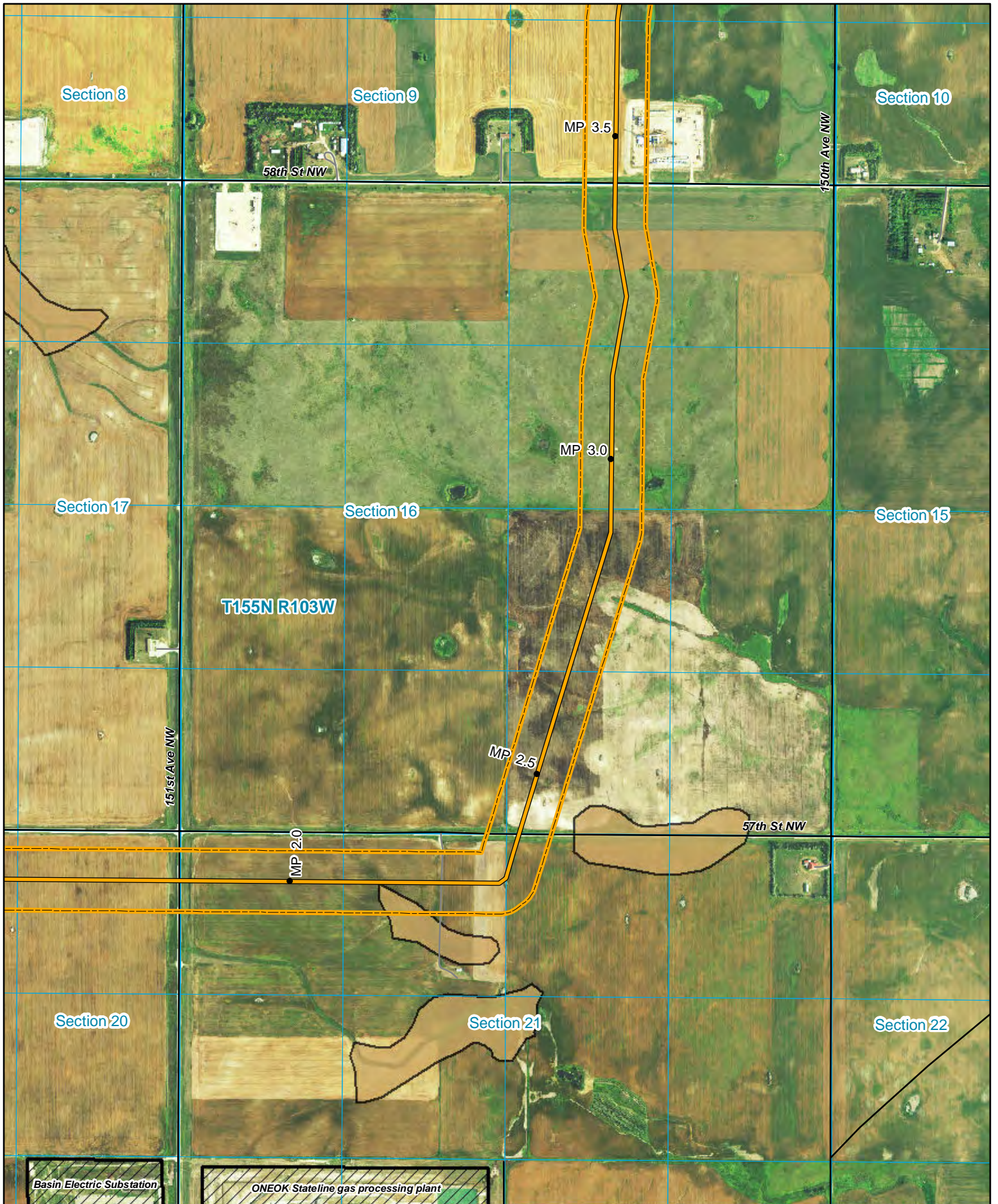
- Highway
- Local Road
- Private Road

Vantage Pipeline US LP

West Spur Lateral Pipeline
Selection Criteria Maps -
Exclusion Areas

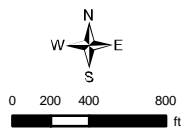
Page 1 12,000

Date: 04/01/2015



KC HARVEY
ENVIRONMENTAL, LLC

376 Gallatin Park Drive
Bozeman, MT 59715
406-585-7402
www.kcharvey.com



- ✦ Block Valves
- Preferred Route
- Preferred Route Survey Corridor
- Prime Farmland

- ▭ County
- ▭ Township
- ▭ Section & Quarter
- ▭ Facilities

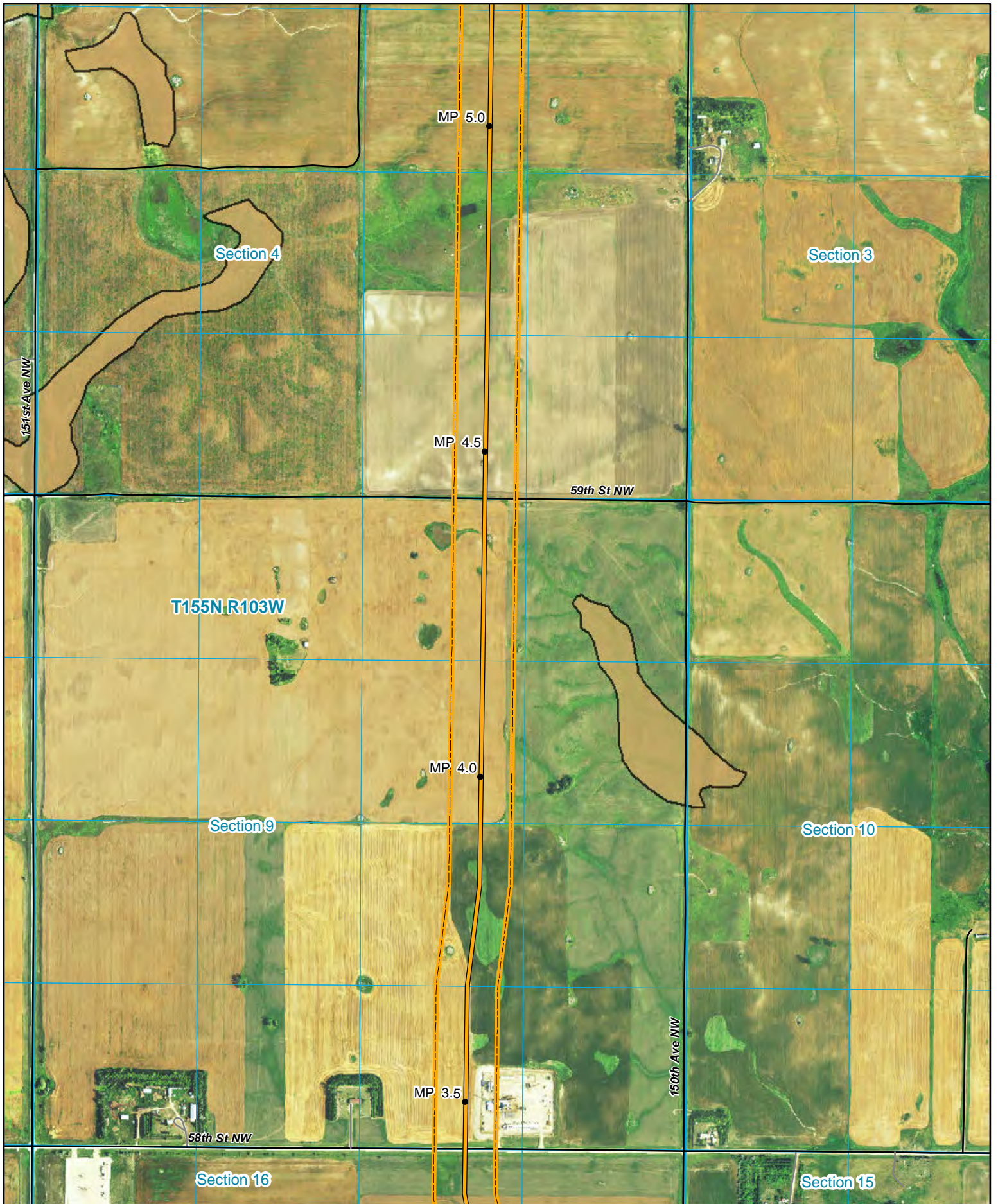
- Highway
- Local Road
- Private Road

Vantage Pipeline US LP

West Spur Lateral Pipeline
Selection Criteria Maps -
Exclusion Areas

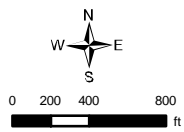
Page 2 12,000

Date: 04/01/2015



KC HARVEY
ENVIRONMENTAL, LLC

376 Gallatin Park Drive
Bozeman, MT 59715
406-585-7402
www.kcharvey.com



- ✦ Block Valves
- Preferred Route
- Preferred Route Survey Corridor
- Prime Farmland

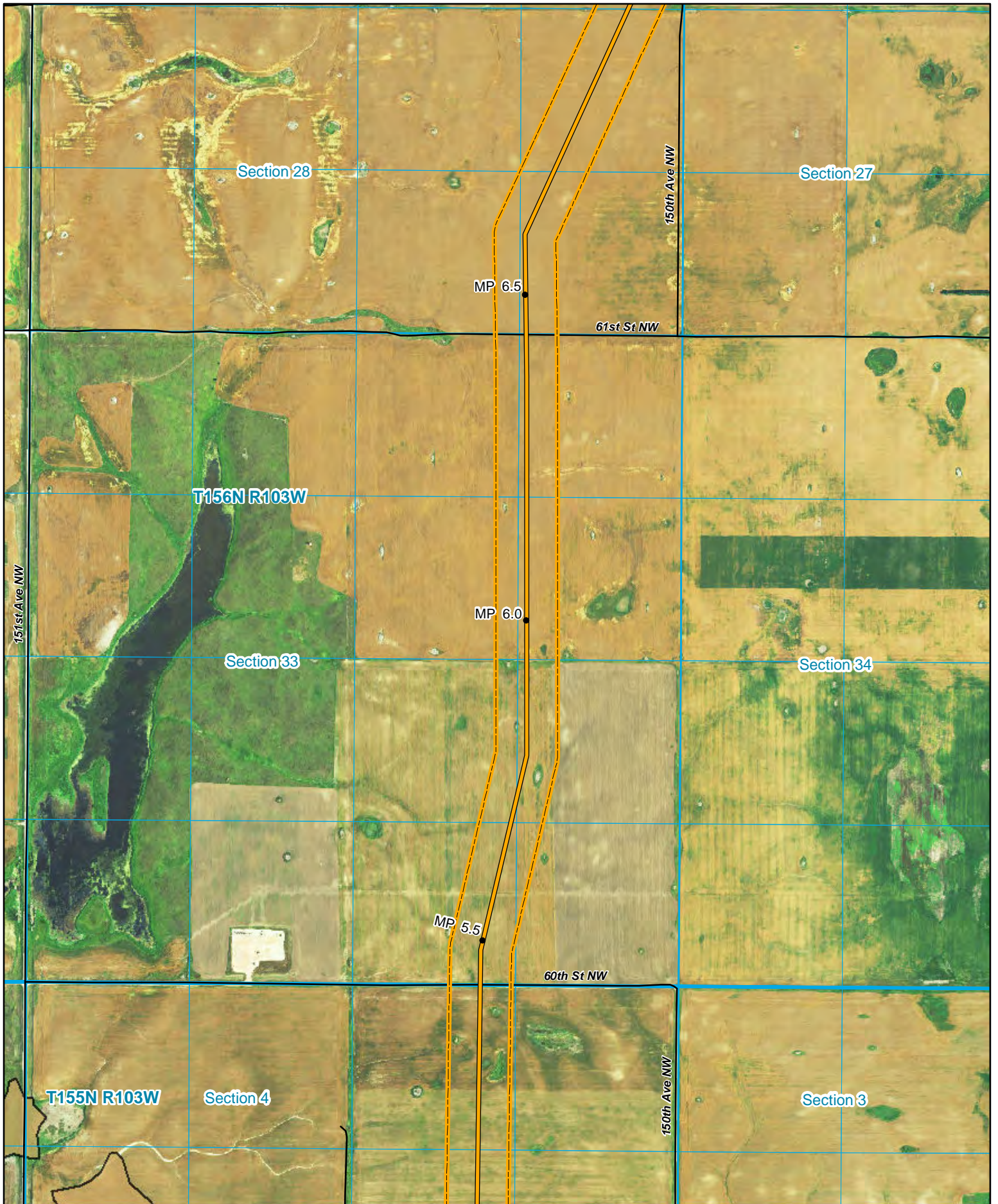
- ▭ County
- ▭ Township
- ▭ Section & Quarter
- ▭ Facilities

- Highway
- Local Road
- Private Road

Vantage Pipeline US LP

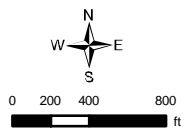
West Spur Lateral Pipeline
Selection Criteria Maps -
Exclusion Areas
Page 3 12,000

Date: 04/01/2015



KC HARVEY
ENVIRONMENTAL, LLC

376 Gallatin Park Drive
Bozeman, MT 59715
406-585-7402
www.kcharvey.com

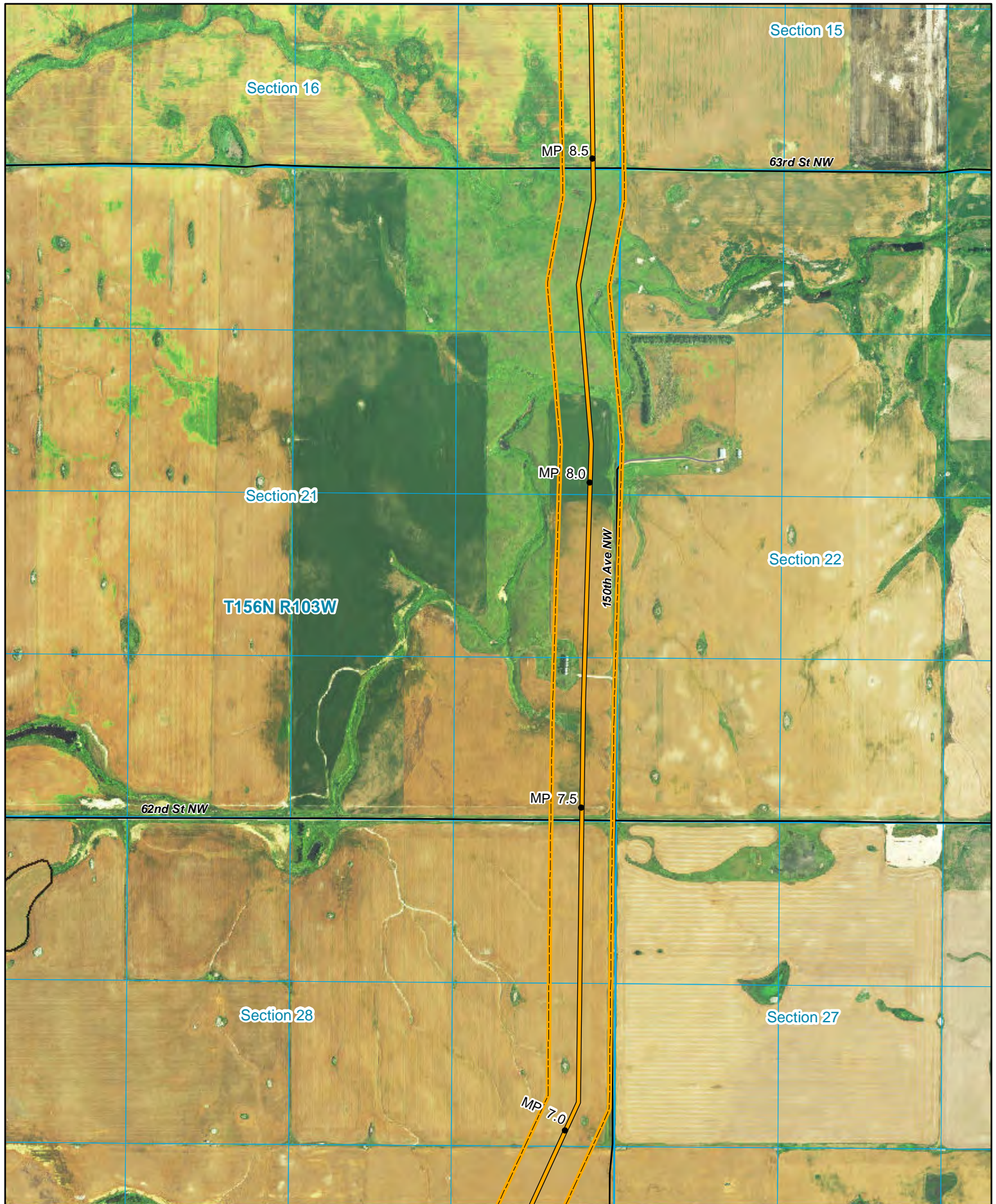


- ✦ Block Valves
- Preferred Route
- Preferred Route Survey Corridor
- Prime Farmland

- ▭ County
- ▭ Township
- ▭ Section & Quarter
- ▭ Facilities

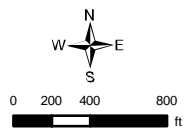
- Highway
- Local Road
- Private Road

Vantage Pipeline US LP
West Spur Lateral Pipeline
Selection Criteria Maps -
Exclusion Areas
Page 4 12,000
Date: 04/01/2015



KC HARVEY
ENVIRONMENTAL, LLC

376 Gallatin Park Drive
Bozeman, MT 59715
406-585-7402
www.kcharvey.com

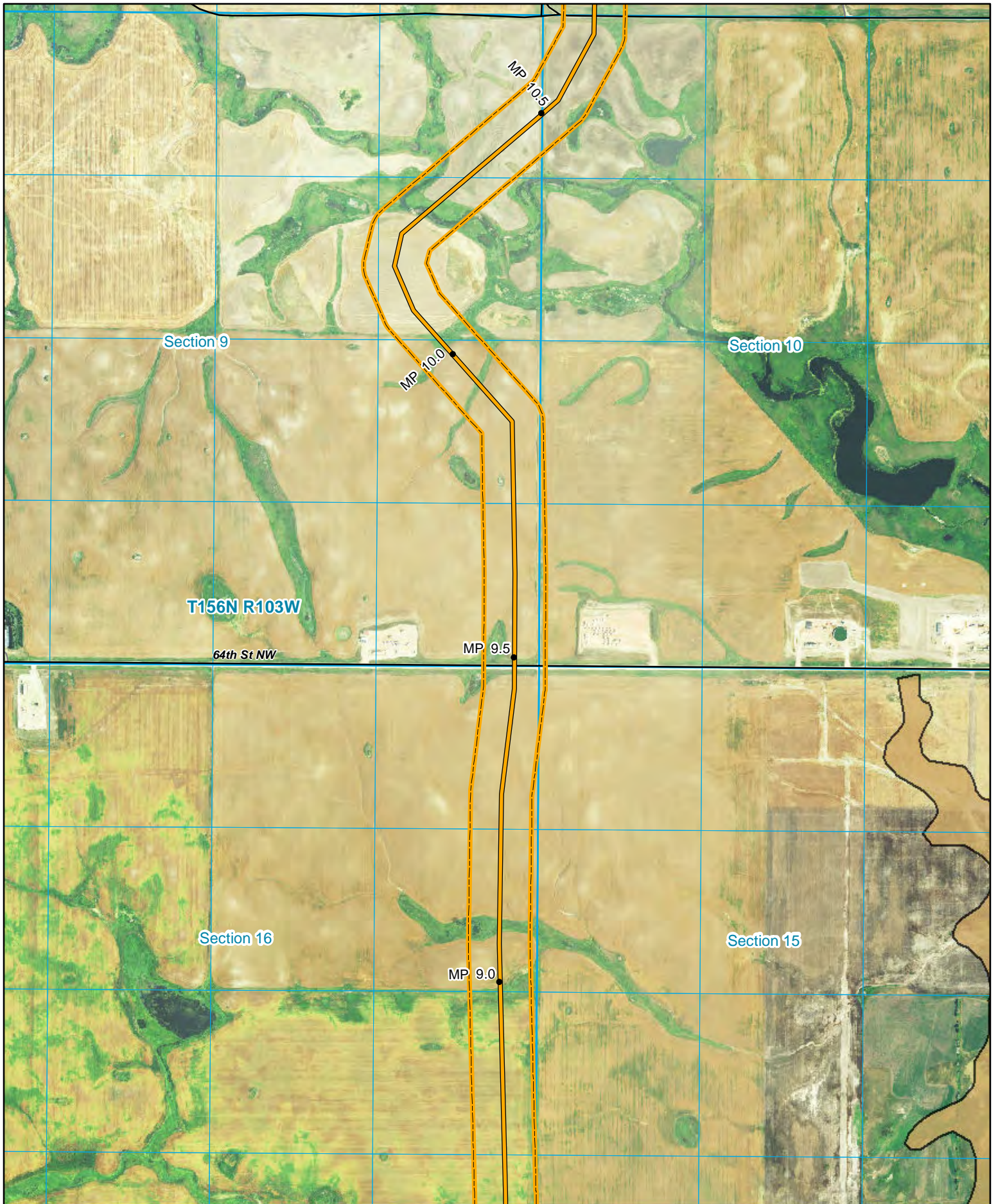


- ✦ Block Valves
- Preferred Route
- Preferred Route Survey Corridor
- Prime Farmland

- ▭ County
- ▭ Township
- ▭ Section & Quarter
- ▭ Facilities

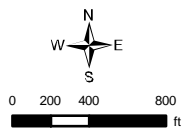
- Highway
- Local Road
- Private Road

Vantage Pipeline US LP
West Spur Lateral Pipeline
Selection Criteria Maps -
Exclusion Areas
Page 5 12,000
Date: 04/01/2015



KC HARVEY
ENVIRONMENTAL, LLC

376 Gallatin Park Drive
Bozeman, MT 59715
406-585-7402
www.kcharvey.com



- ✦ Block Valves
- Preferred Route
- Preferred Route Survey Corridor
- Prime Farmland

- ▭ County
- ▭ Township
- ▭ Section & Quarter
- ▭ Facilities

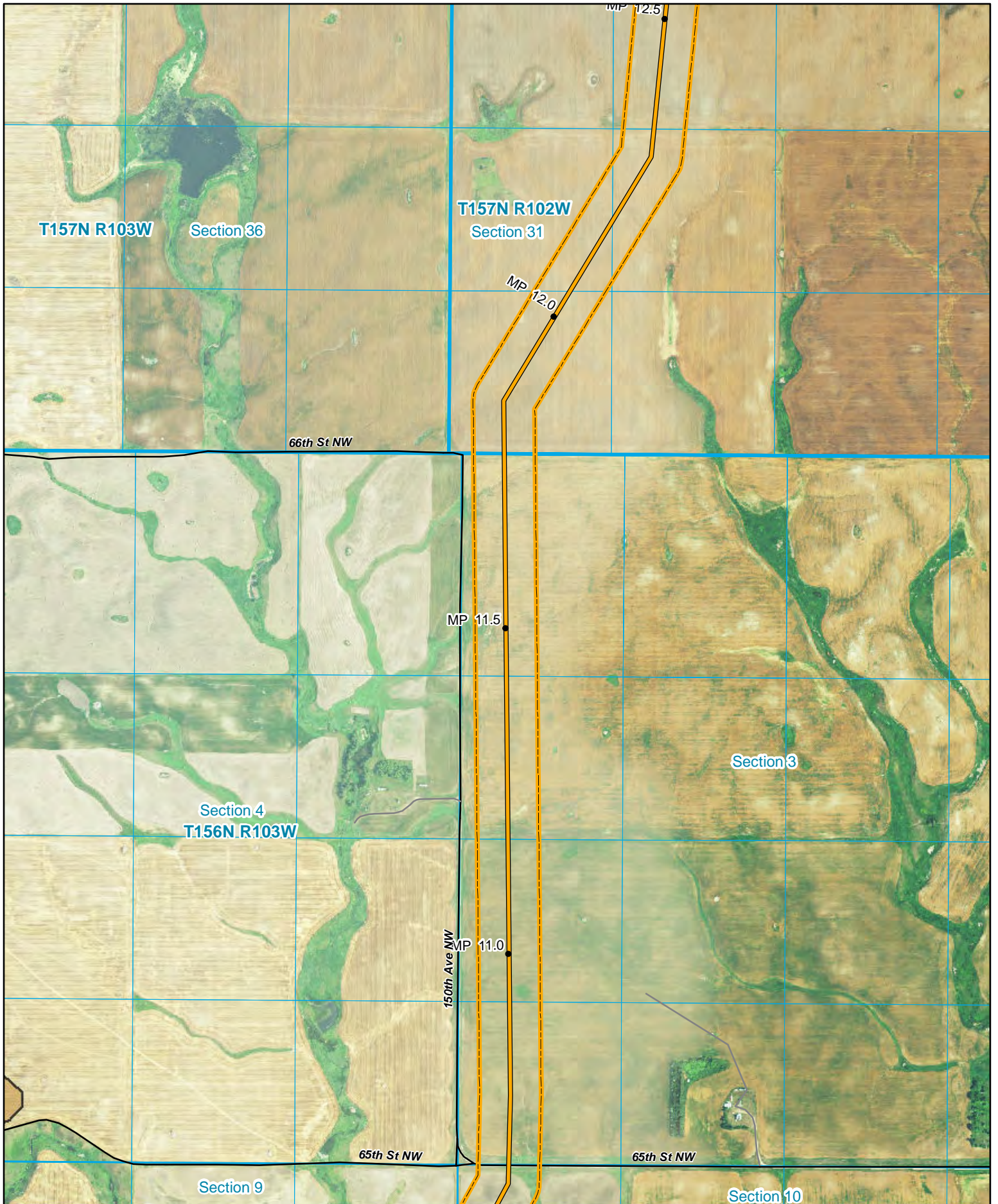
- Highway
- Local Road
- Private Road

Vantage Pipeline US LP

West Spur Lateral Pipeline
Selection Criteria Maps -
Exclusion Areas

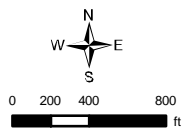
Page 6 12,000

Date: 04/01/2015



KC HARVEY
ENVIRONMENTAL, LLC

376 Gallatin Park Drive
Bozeman, MT 59715
406-585-7402
www.kcharvey.com



- ✦ Block Valves
- Preferred Route
- Preferred Route Survey Corridor
- Prime Farmland

- ▭ County
- ▭ Township
- ▭ Section & Quarter
- ▭ Facilities

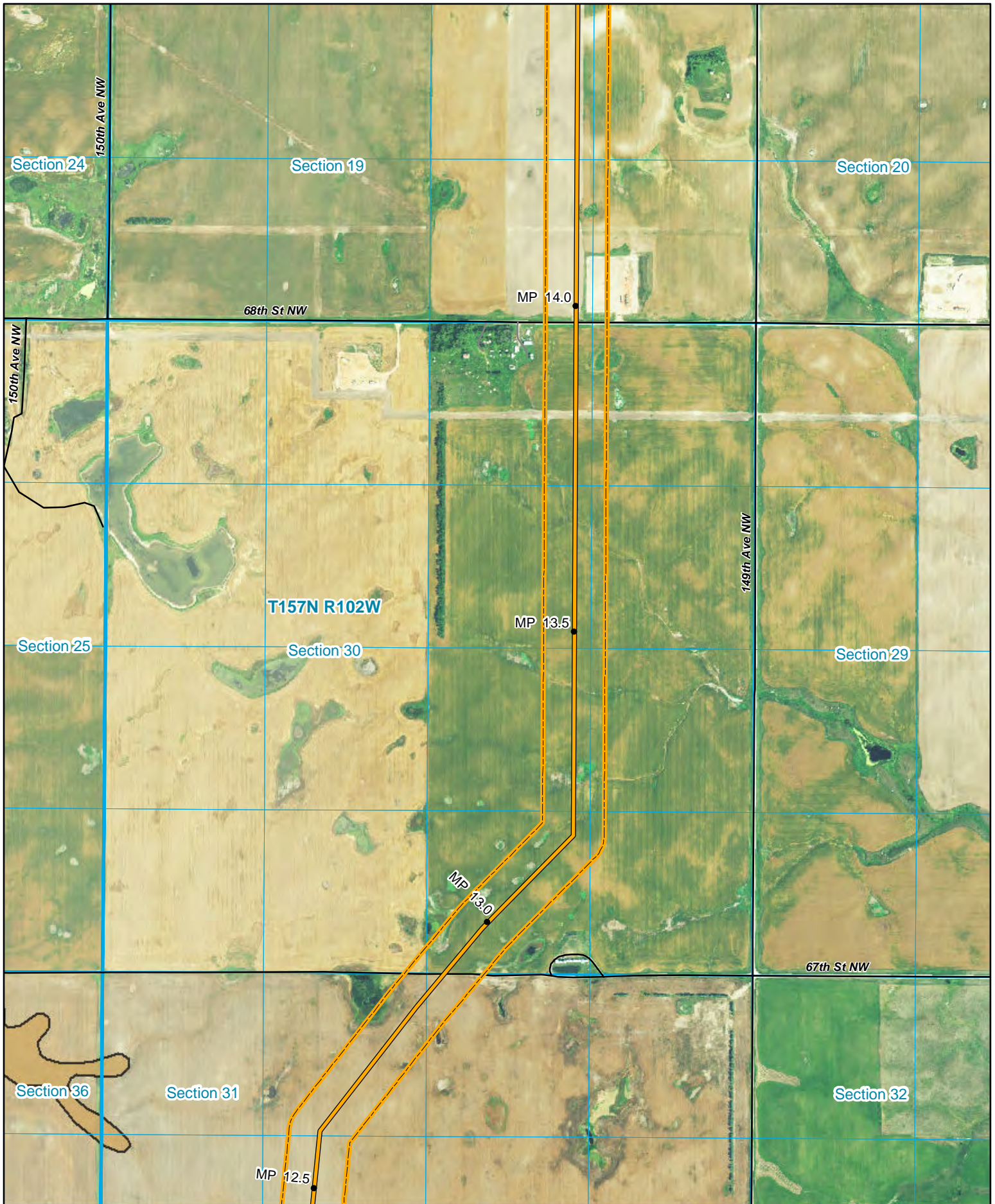
- Highway
- Local Road
- Private Road

Vantage Pipeline US LP

West Spur Lateral Pipeline
Selection Criteria Maps -
Exclusion Areas

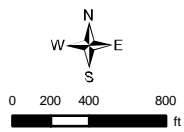
Page 7 12,000

Date: 04/01/2015



KC HARVEY
ENVIRONMENTAL, LLC

376 Gallatin Park Drive
Bozeman, MT 59715
406-585-7402
www.kcharvey.com

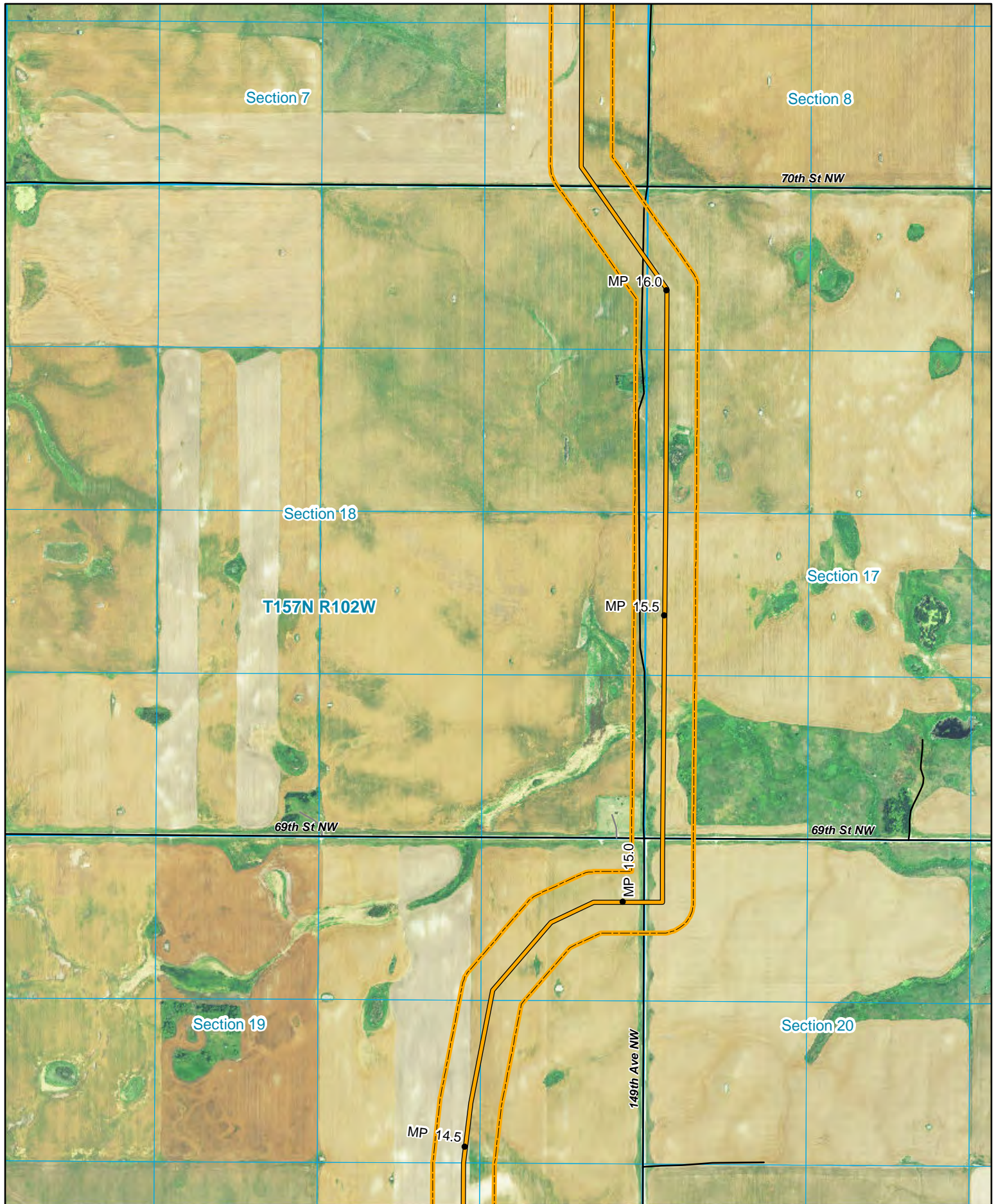


- ✦ Block Valves
- Preferred Route
- ▭ Preferred Route Survey Corridor
- Prime Farmland

- ▭ County
- ▭ Township
- ▭ Section & Quarter
- ▭ Facilities

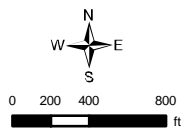
- Highway
- Local Road
- Private Road

Vantage Pipeline US LP
West Spur Lateral Pipeline
Selection Criteria Maps -
Exclusion Areas
Page 8 12,000
Date: 04/01/2015



KC HARVEY
ENVIRONMENTAL, LLC

376 Gallatin Park Drive
Bozeman, MT 59715
406-585-7402
www.kcharvey.com

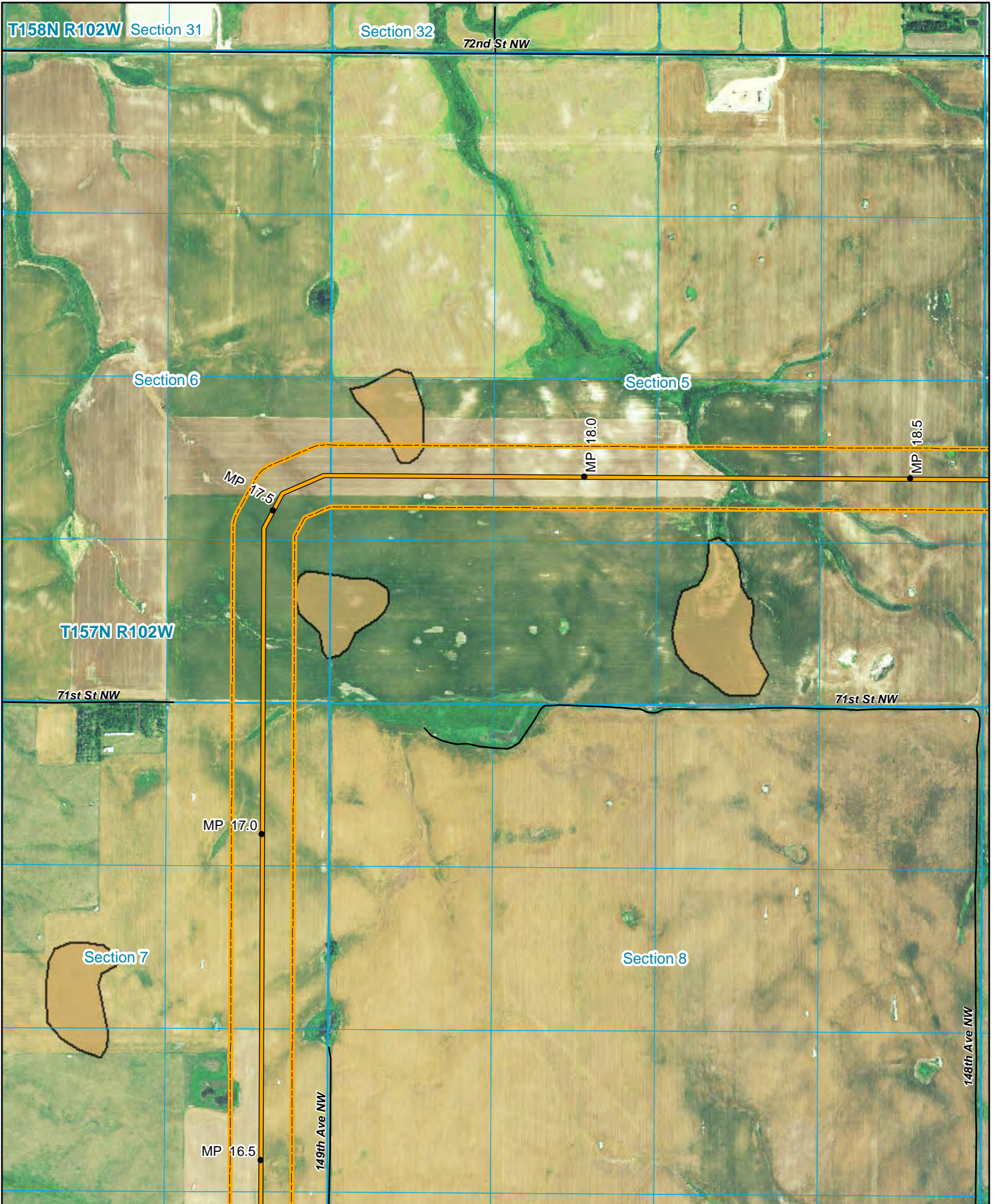


- ✦ Block Valves
- Preferred Route
- Preferred Route Survey Corridor
- Prime Farmland

- ▭ County
- ▭ Township
- ▭ Section & Quarter
- ▭ Facilities

- Highway
- Local Road
- Private Road

Vantage Pipeline US LP
West Spur Lateral Pipeline
Selection Criteria Maps -
Exclusion Areas
Page 9 12,000
Date: 04/01/2015



T158N R102W Section 31

Section 32

72nd St NW

Section 6

Section 5

MP 17.5

MP 18.0

MP 18.5

T157N R102W

71st St NW

71st St NW

MP 17.0

Section 7

Section 8

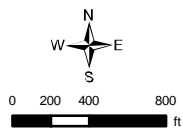
MP 16.5

149th Ave NW

148th Ave NW

KC HARVEY
ENVIRONMENTAL, LLC

376 Gallatin Park Drive
Bozeman, MT 59715
406-585-7402
www.kcharvey.com



- ✕ Block Valves
- Preferred Route
- Preferred Route Survey Corridor
- Prime Farmland

- ▭ County
- ▭ Township
- ▭ Section & Quarter
- ▭ Facilities

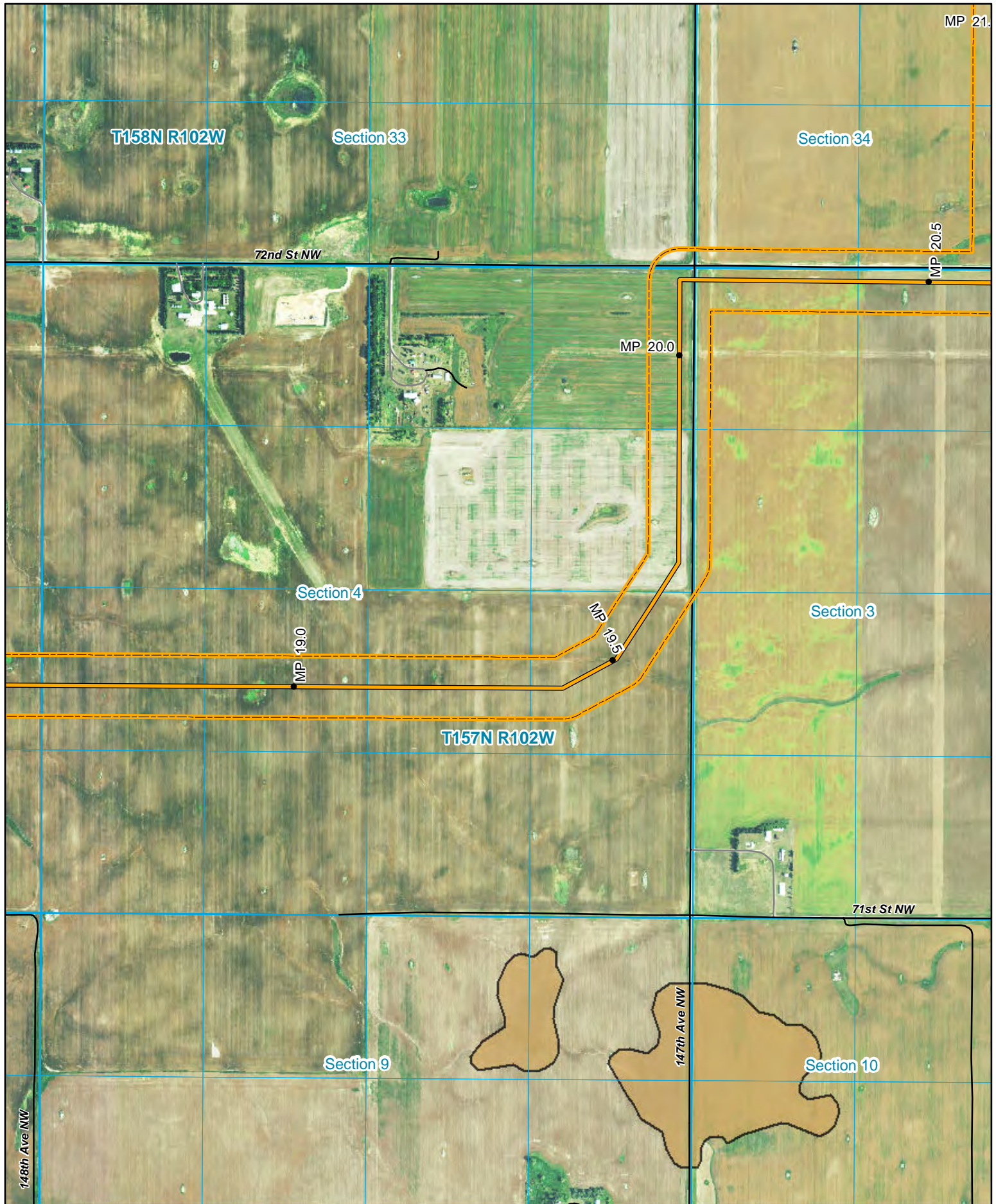
- Highway
- Local Road
- Private Road

Vantage Pipeline US LP

West Spur Lateral Pipeline
Selection Criteria Maps -
Exclusion Areas

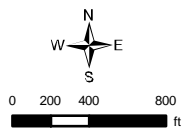
Page 10 12,000

Date: 04/01/2015



KC HARVEY
ENVIRONMENTAL, LLC

376 Gallatin Park Drive
Bozeman, MT 59715
406-585-7402
www.kcharvey.com



- ⬮ Block Valves
- Preferred Route
- - - Preferred Route Survey Corridor
- Prime Farmland

- ▭ County
- ▭ Township
- ▭ Section & Quarter
- ▭ Facilities

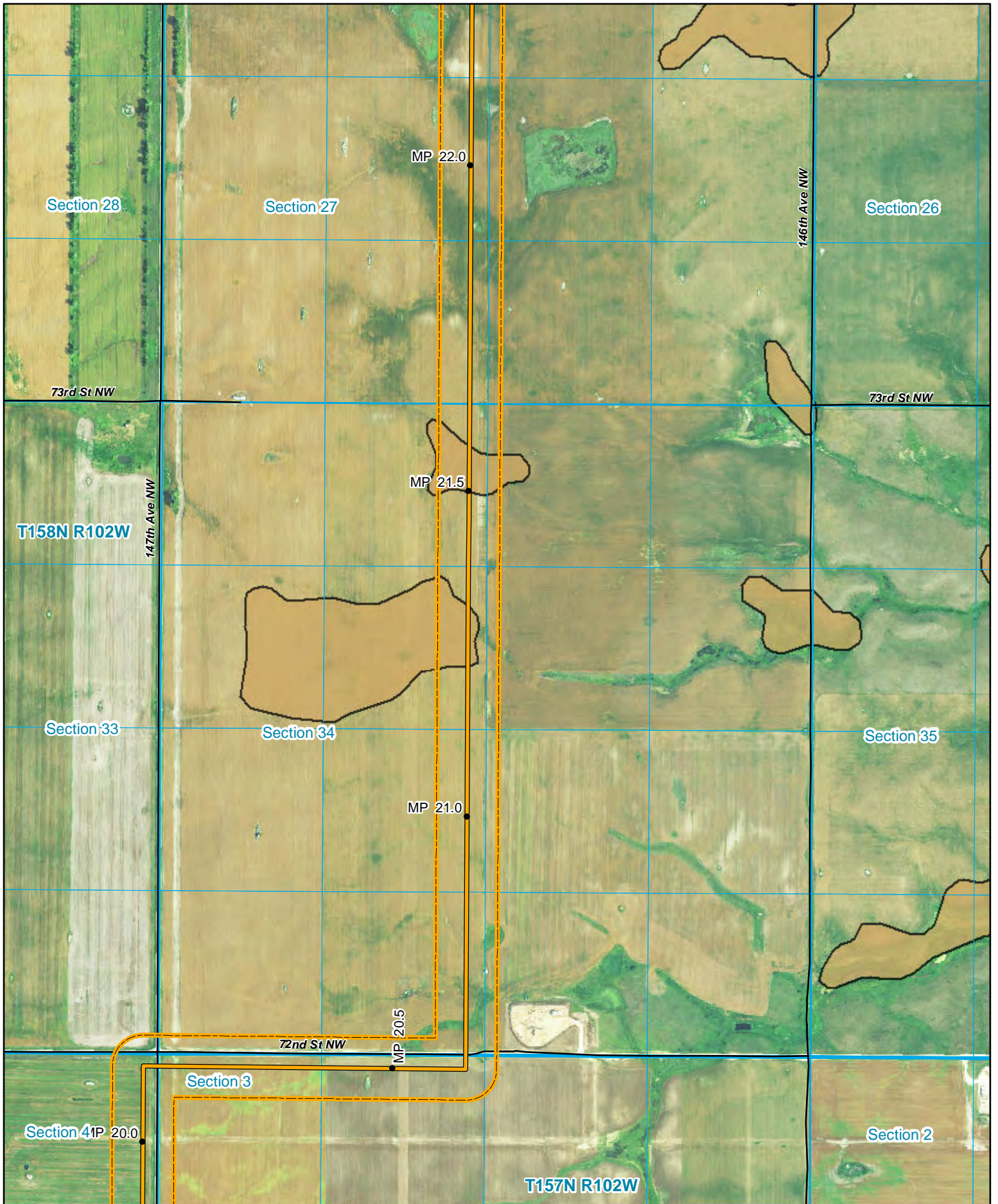
- Highway
- Local Road
- Private Road

Vantage Pipeline US LP

West Spur Lateral Pipeline
Selection Criteria Maps -
Exclusion Areas

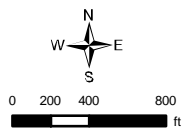
Page 11 12,000

Date: 04/01/2015



KC HARVEY
ENVIRONMENTAL, LLC

376 Gallatin Park Drive
Bozeman, MT 59715
406-585-7402
www.kcharvey.com



- ✦ Block Valves
- Preferred Route
- Preferred Route Survey Corridor
- Prime Farmland

- ▭ County
- ▭ Township
- ▭ Section & Quarter
- ▭ Facilities

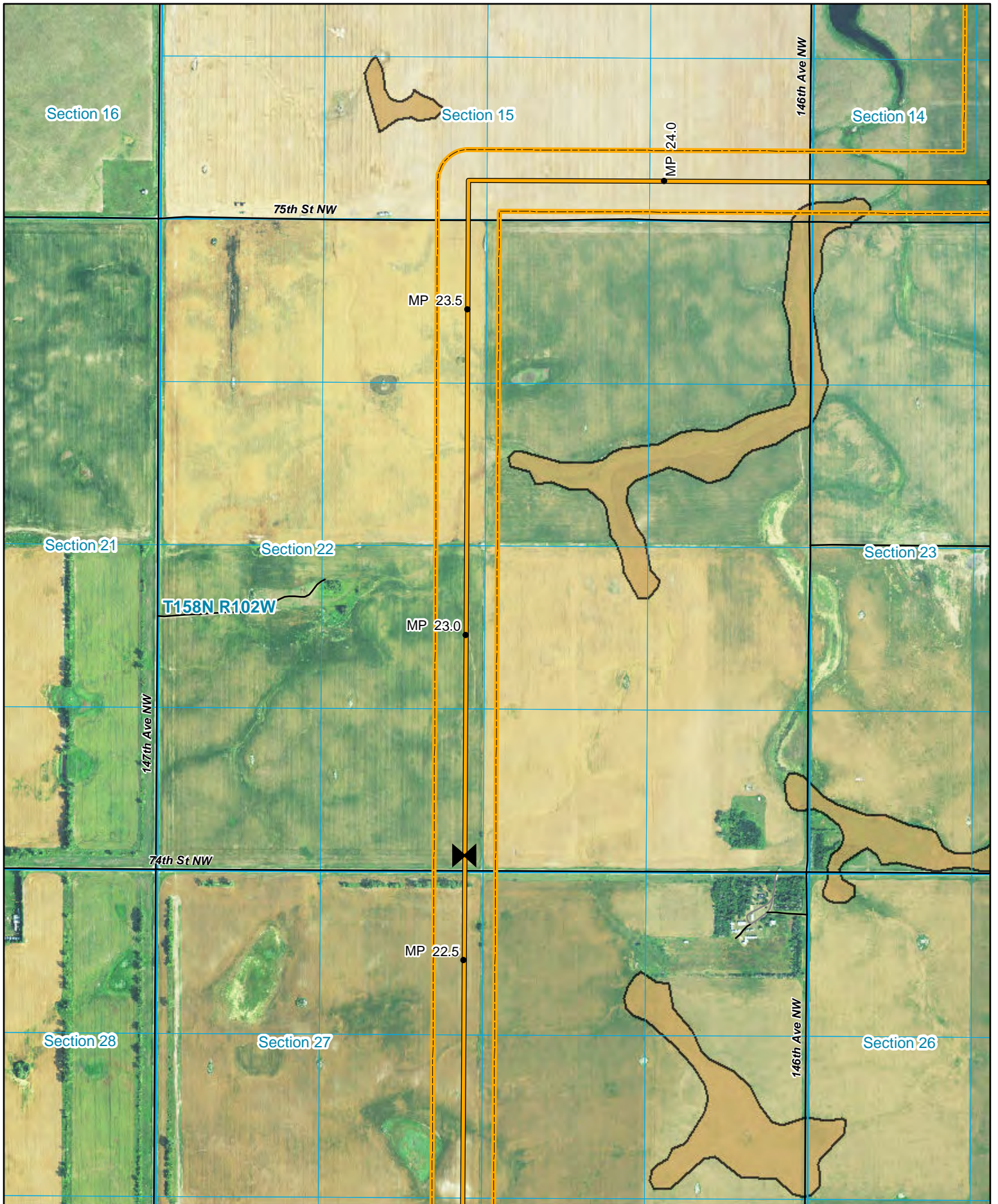
- Highway
- Local Road
- Private Road

Vantage Pipeline US LP

West Spur Lateral Pipeline
Selection Criteria Maps -
Exclusion Areas

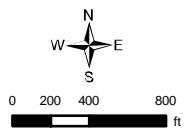
Page 12 12,000

Date: 04/01/2015



KC HARVEY
ENVIRONMENTAL, LLC

376 Gallatin Park Drive
Bozeman, MT 59715
406-585-7402
www.kcharvey.com



- ✂ Block Valves
- Preferred Route
- Preferred Route Survey Corridor
- Prime Farmland

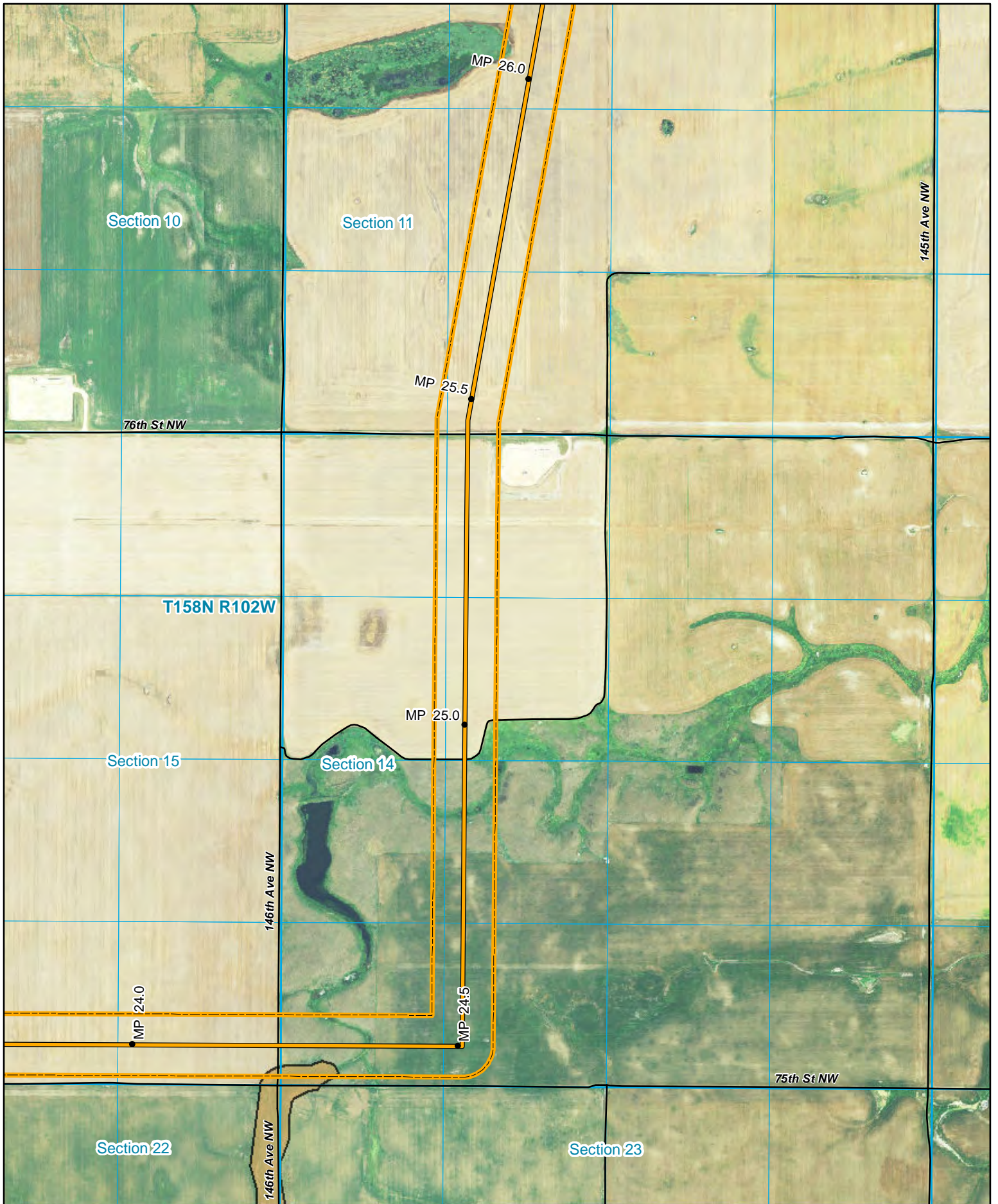
- ▭ County
- ▭ Township
- ▭ Section & Quarter
- ▭ Facilities

- Highway
- Local Road
- Private Road

Vantage Pipeline US LP

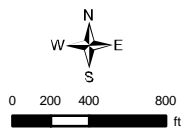
West Spur Lateral Pipeline
Selection Criteria Maps -
Exclusion Areas
Page 13 12,000

Date: 04/01/2015



KC HARVEY
ENVIRONMENTAL, LLC

376 Gallatin Park Drive
Bozeman, MT 59715
406-585-7402
www.kcharvey.com



- ✕ Block Valves
- Preferred Route
- Preferred Route Survey Corridor
- Prime Farmland

- ▭ County
- ▭ Township
- ▭ Section & Quarter
- ▭ Facilities

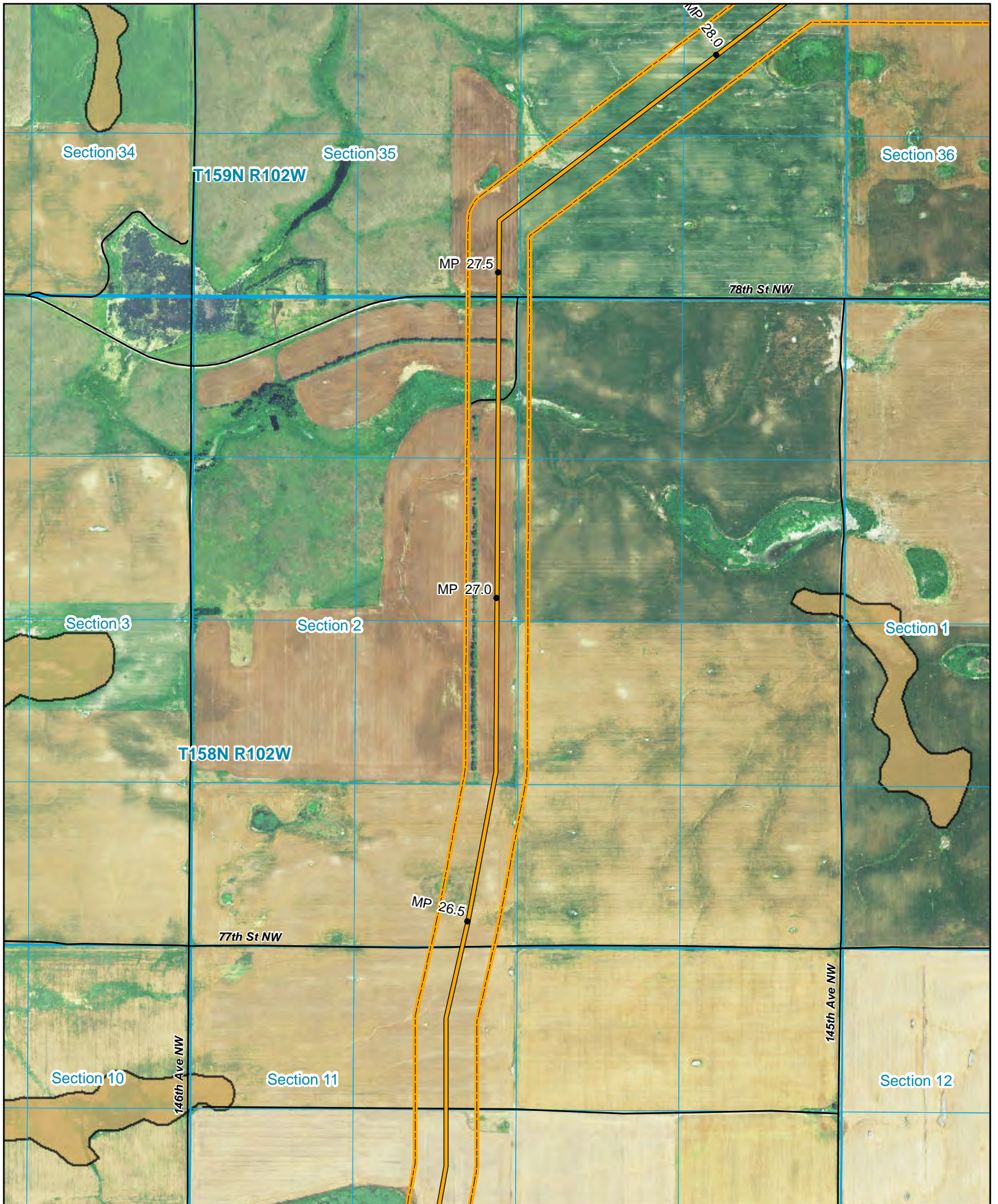
- Highway
- Local Road
- Private Road

Vantage Pipeline US LP

West Spur Lateral Pipeline
Selection Criteria Maps -
Exclusion Areas

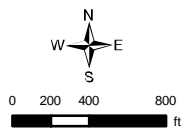
Page 14 12,000

Date: 04/01/2015



KC HARVEY
ENVIRONMENTAL, LLC

376 Gallatin Park Drive
Bozeman, MT 59715
406-585-7402
www.kcharvey.com



- ▴ Block Valves
- Preferred Route
- ▭ Preferred Route Survey Corridor
- Prime Farmland

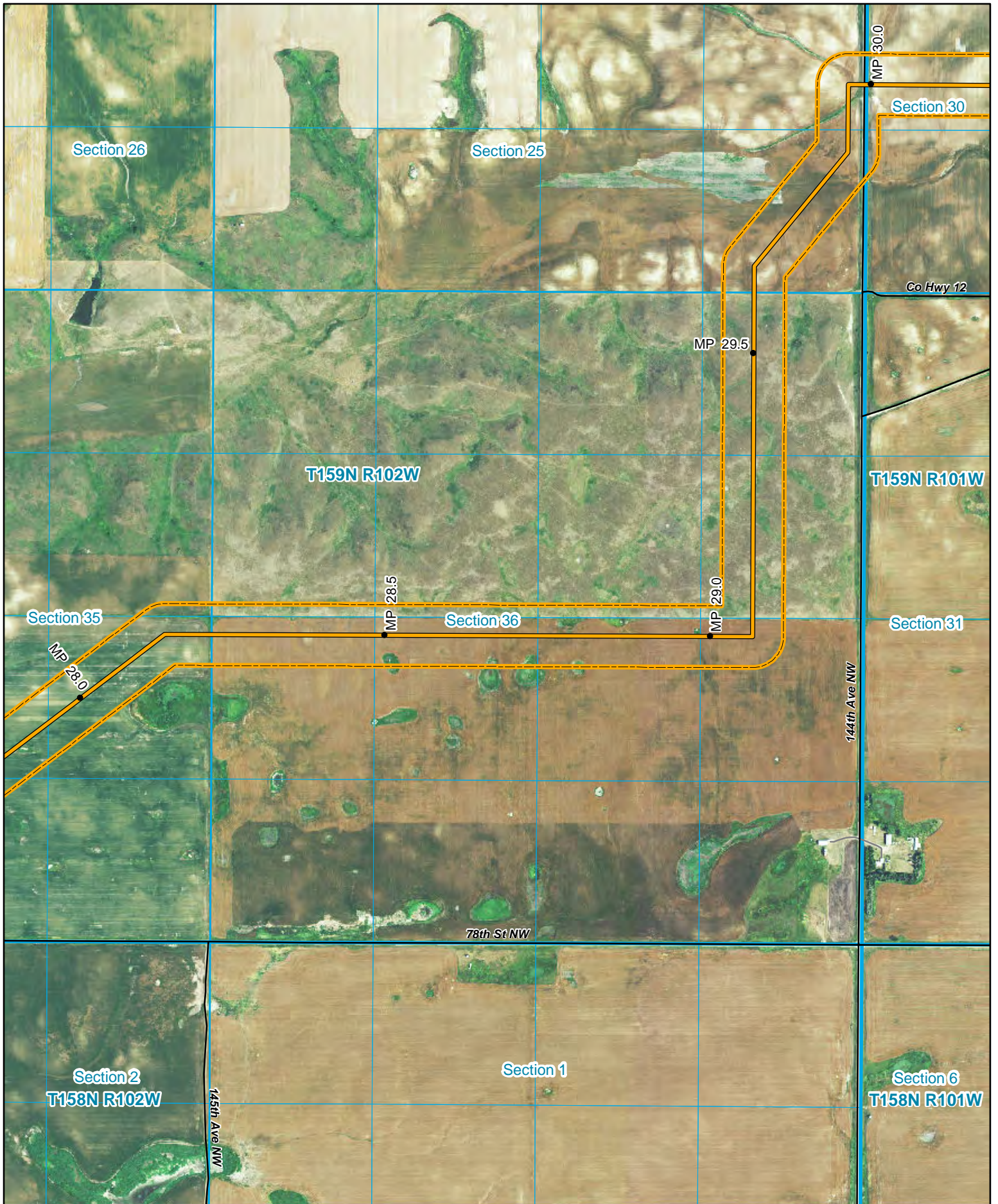
- ▭ County
- ▭ Township
- ▭ Section & Quarter
- ▭ Facilities

- Highway
- Local Road
- Private Road

Vantage Pipeline US LP

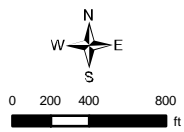
West Spur Lateral Pipeline
Selection Criteria Maps -
Exclusion Areas
Page 15 12,000

Date: 04/01/2015



KC HARVEY
ENVIRONMENTAL, LLC

376 Gallatin Park Drive
Bozeman, MT 59715
406-585-7402
www.kcharvey.com



- ✦ Block Valves
- Preferred Route
- Preferred Route Survey Corridor
- Prime Farmland

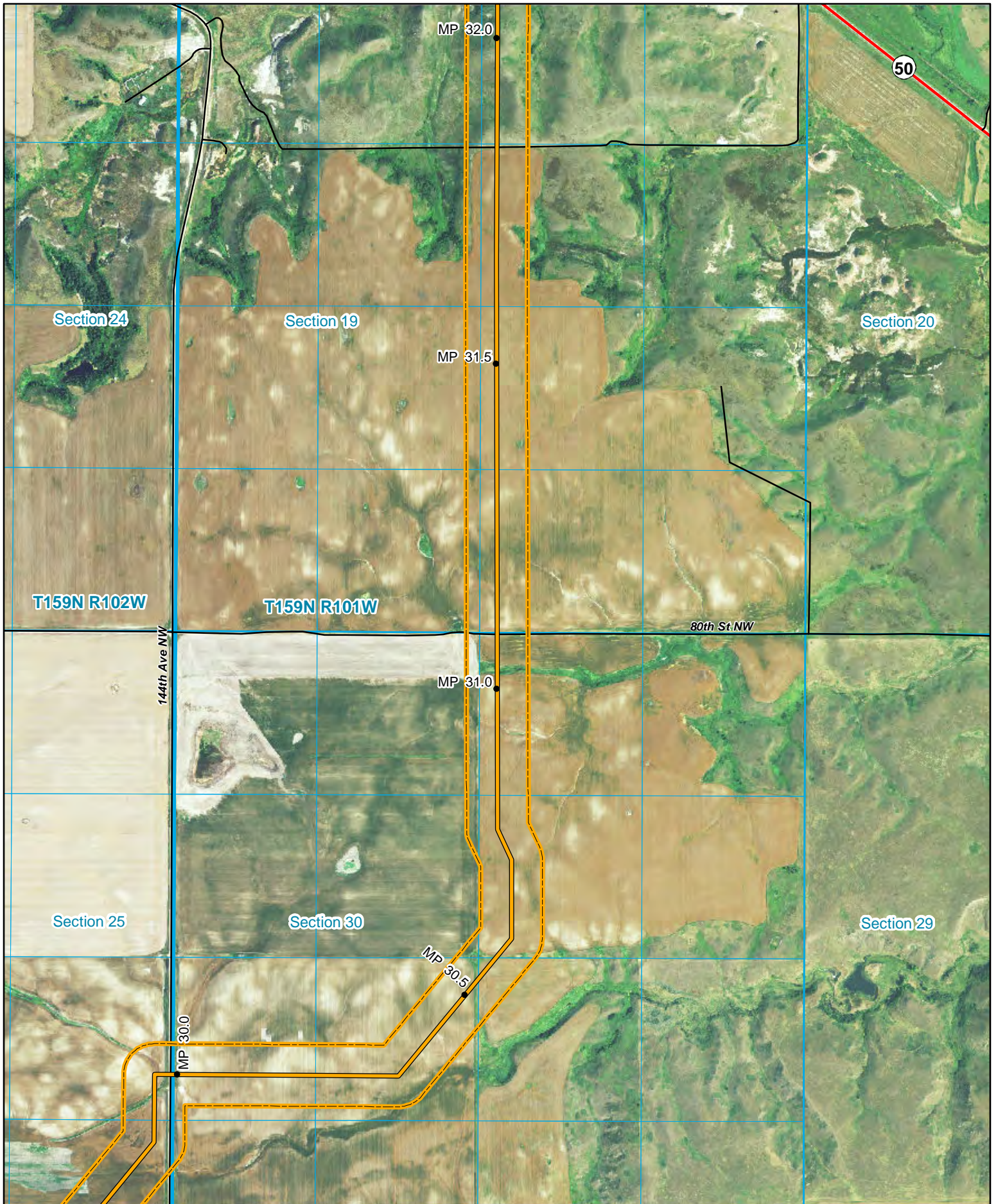
- ▭ County
- ▭ Township
- ▭ Section & Quarter
- ▭ Facilities

- Highway
- Local Road
- Private Road

Vantage Pipeline US LP

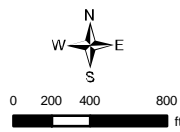
West Spur Lateral Pipeline
Selection Criteria Maps -
Exclusion Areas
Page 16 12,000

Date: 04/01/2015



KC HARVEY
ENVIRONMENTAL, LLC

376 Gallatin Park Drive
Bozeman, MT 59715
406-585-7402
www.kcharvey.com

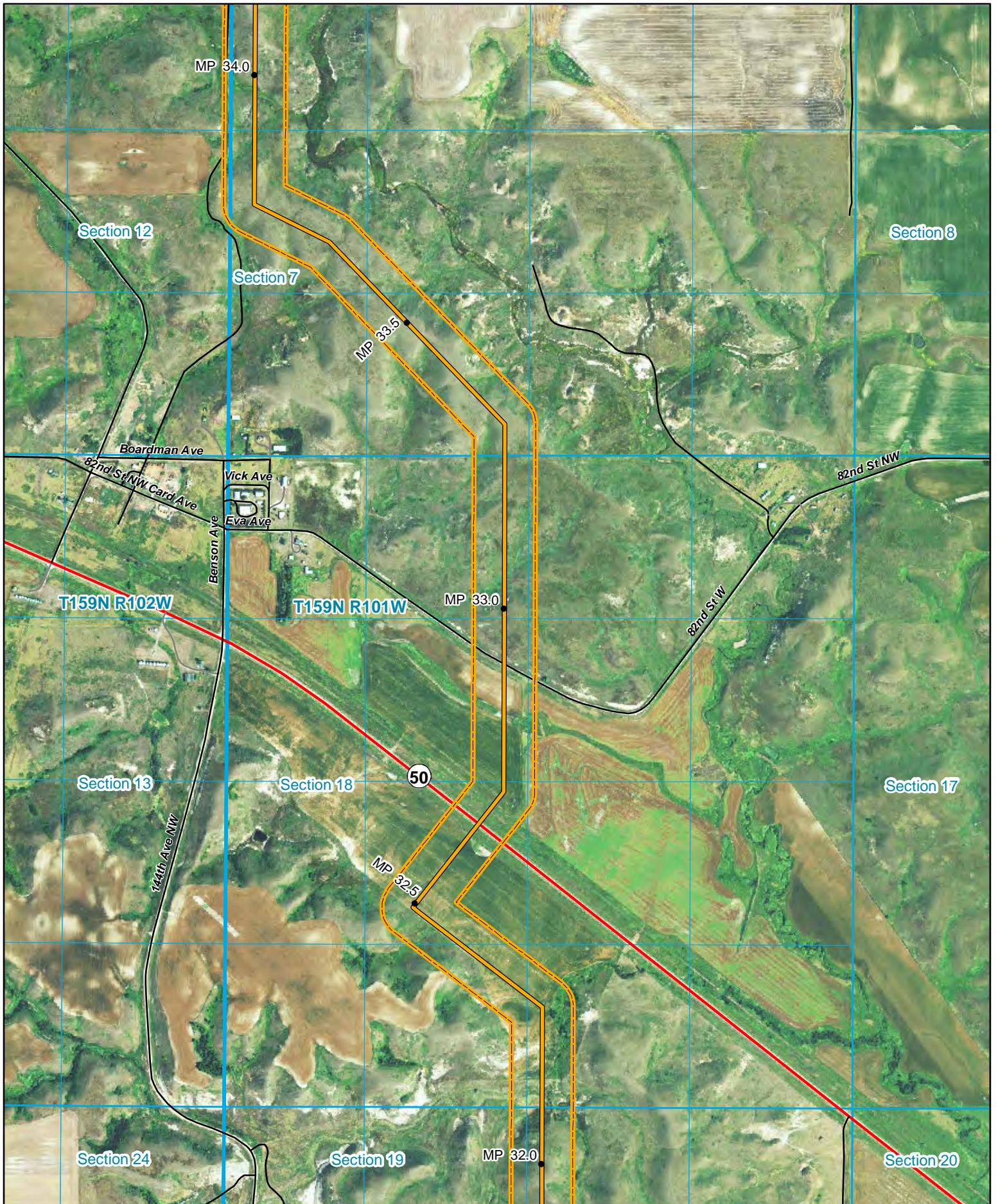


- ✦ Block Valves
- Preferred Route
- Preferred Route Survey Corridor
- Prime Farmland

- ▭ County
- ▭ Township
- ▭ Section & Quarter
- ▭ Facilities

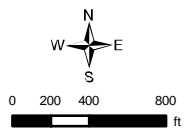
- Highway
- Local Road
- Private Road

Vantage Pipeline US LP
West Spur Lateral Pipeline
Selection Criteria Maps -
Exclusion Areas
Page 17 12,000
Date: 04/01/2015



KC HARVEY
ENVIRONMENTAL, LLC

376 Gallatin Park Drive
Bozeman, MT 59715
406-585-7402
www.kcharvey.com



- ✦ Block Valves
- Preferred Route
- - - Preferred Route Survey Corridor
- Prime Farmland

- ▭ County
- ▭ Township
- ▭ Section & Quarter
- ▭ Facilities

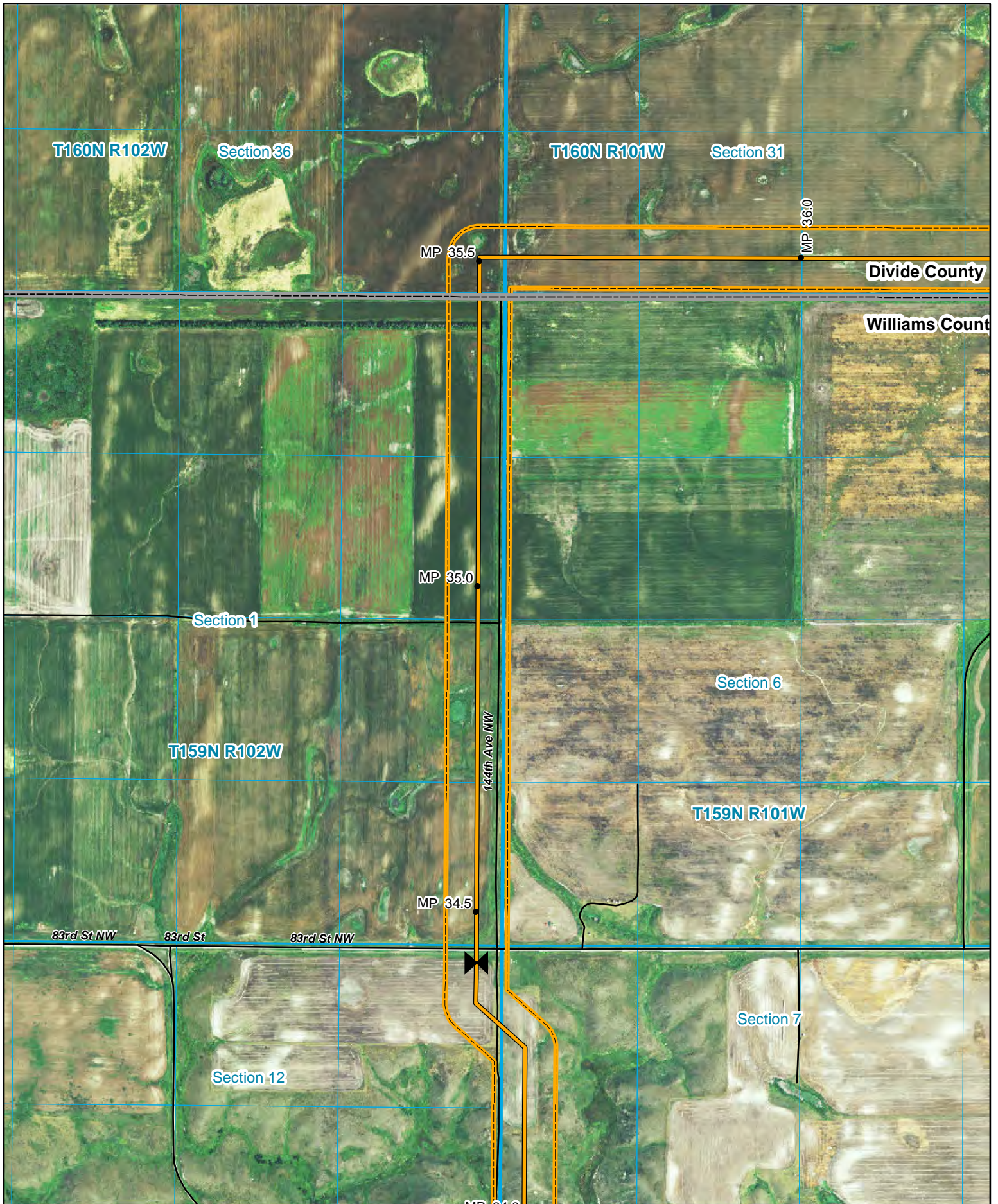
- Highway
- Local Road
- Private Road

Vantage Pipeline US LP

West Spur Lateral Pipeline
Selection Criteria Maps -
Exclusion Areas

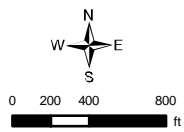
Page 18 12,000

Date: 04/01/2015



KC HARVEY
ENVIRONMENTAL, LLC

376 Gallatin Park Drive
Bozeman, MT 59715
406-585-7402
www.kcharvey.com



- ✂ Block Valves
- Preferred Route
- Preferred Route Survey Corridor
- Prime Farmland

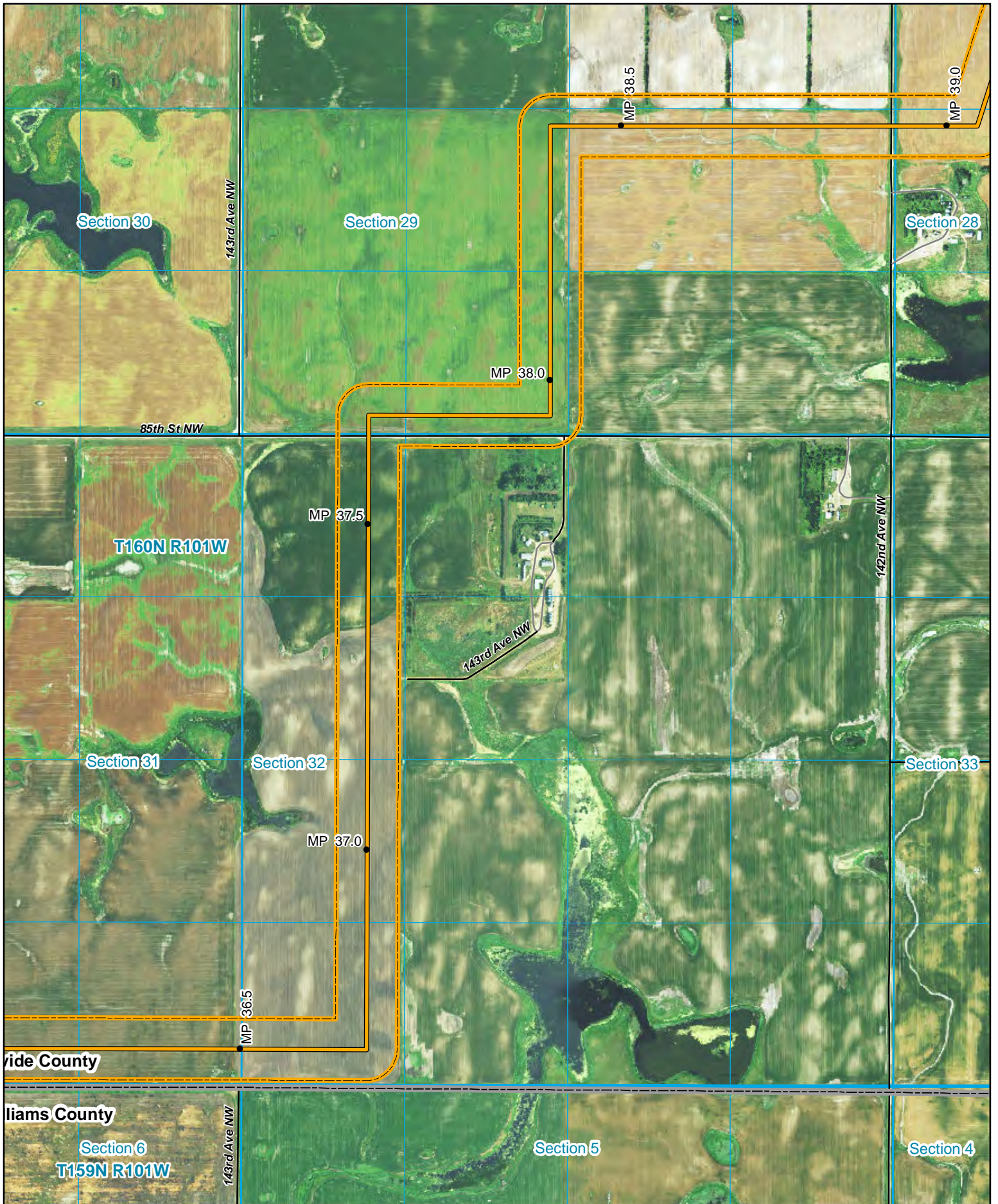
- ▭ County
- ▭ Township
- ▭ Section & Quarter
- ▭ Facilities

- Highway
- Local Road
- Private Road

Vantage Pipeline US LP

West Spur Lateral Pipeline
Selection Criteria Maps -
Exclusion Areas
Page 19 12,000

Date: 04/01/2015



KC HARVEY ENVIRONMENTAL, LLC
 376 Gallatin Park Drive
 Bozeman, MT 59715
 406-585-7402
 www.kcharvey.com

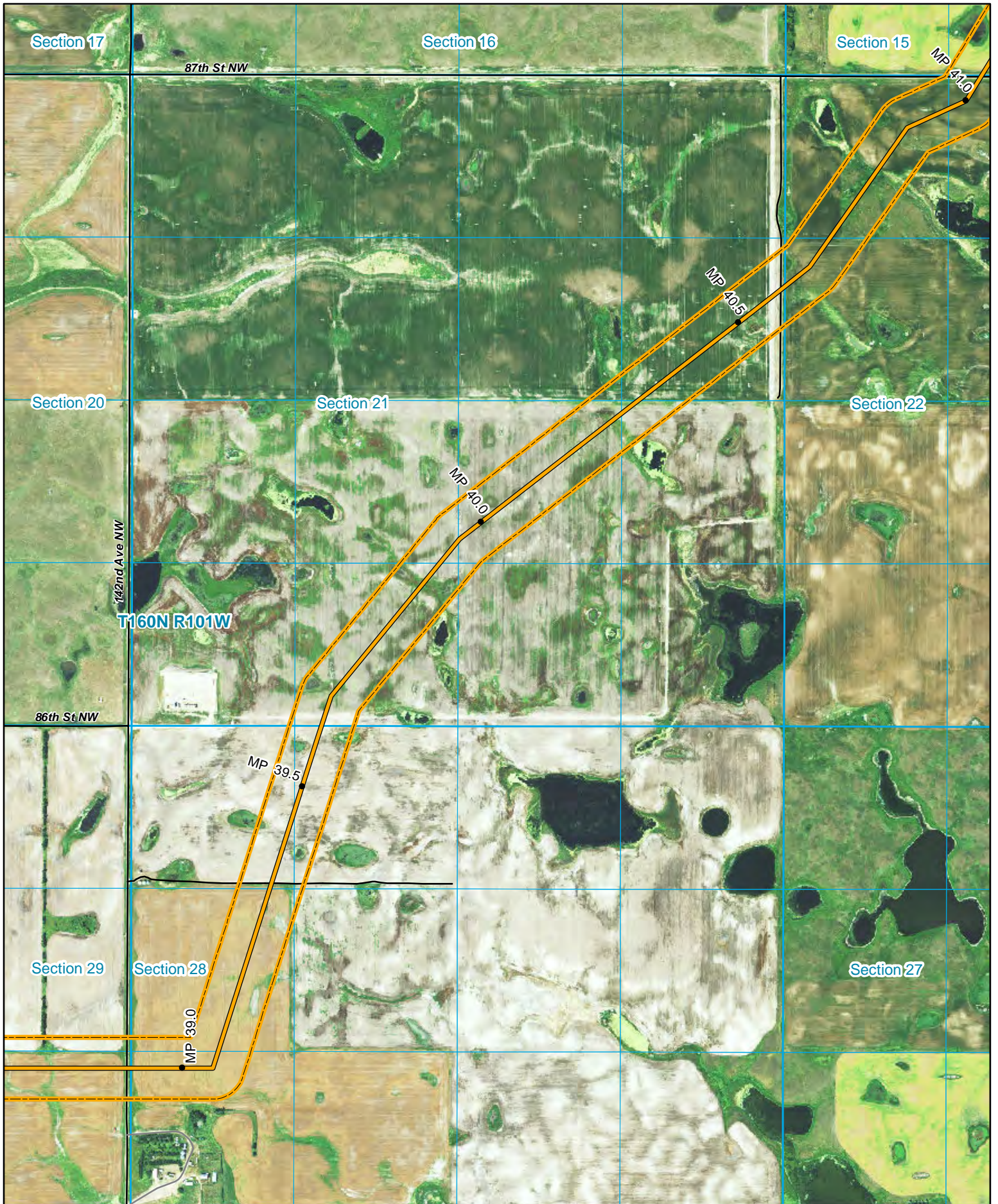


- ✦ Block Valves
- Preferred Route
- Preferred Route Survey Corridor
- Prime Farmland

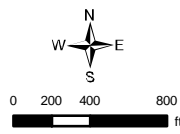
- ▭ County
- ▭ Township
- ▭ Section & Quarter
- ▭ Facilities

- Highway
- Local Road
- Private Road

Vantage Pipeline US LP
 West Spur Lateral Pipeline
 Selection Criteria Maps -
 Exclusion Areas
 Page 20 12,000
 Date: 04/01/2015



KC HARVEY ENVIRONMENTAL, LLC
 376 Gallatin Park Drive
 Bozeman, MT 59715
 406-585-7402
 www.kcharvey.com

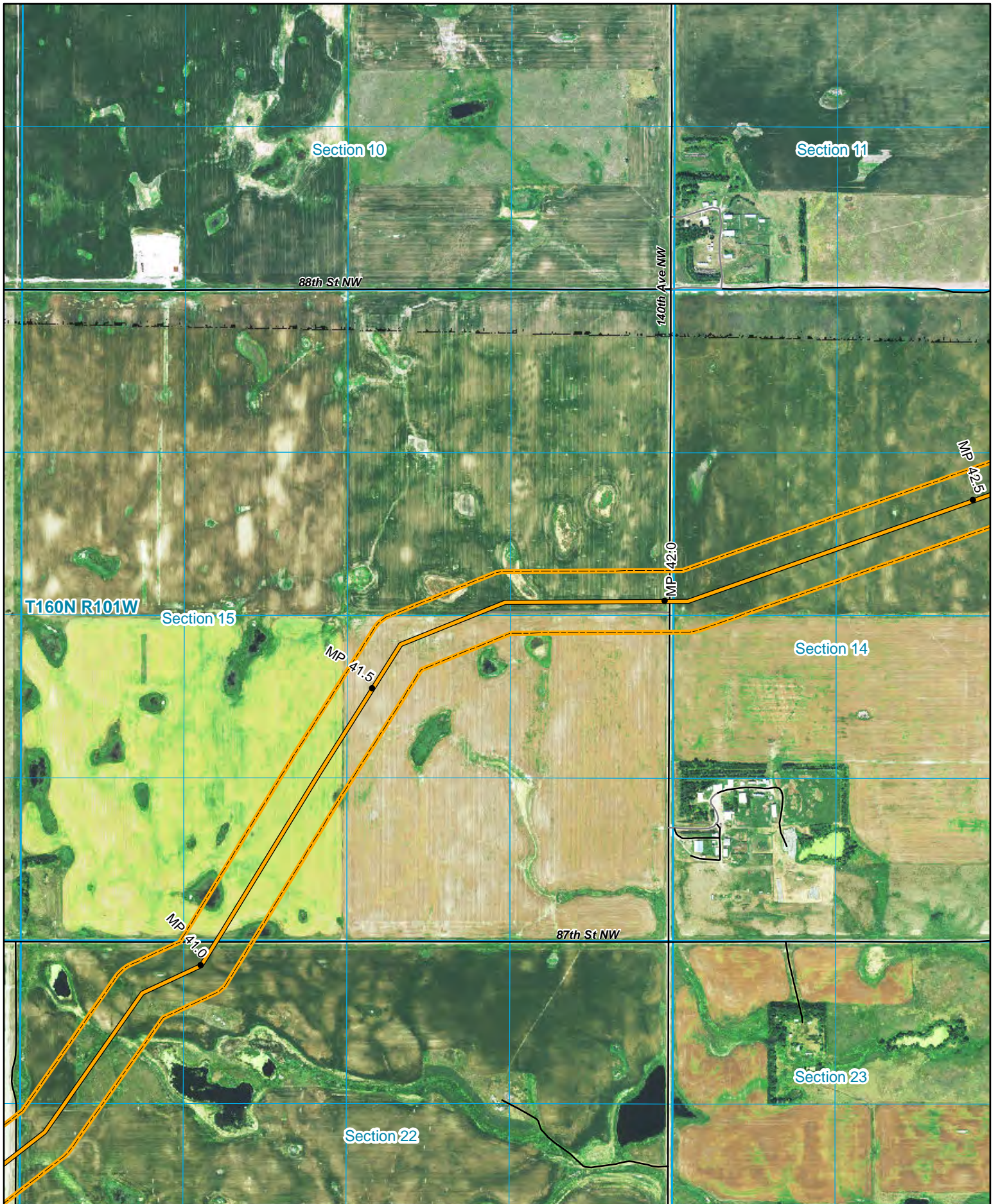


- ✕ Block Valves
- Preferred Route
- - - Preferred Route Survey Corridor
- Prime Farmland

- ▭ County
- ▭ Township
- ▭ Section & Quarter
- ▭ Facilities

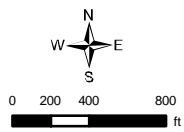
- Highway
- Local Road
- Private Road

Vantage Pipeline US LP
 West Spur Lateral Pipeline
 Selection Criteria Maps -
 Exclusion Areas
 Page 21 12,000
 Date: 04/01/2015



KC HARVEY
ENVIRONMENTAL, LLC

376 Gallatin Park Drive
Bozeman, MT 59715
406-585-7402
www.kcharvey.com



- ⬮ Block Valves
- Preferred Route
- Preferred Route Survey Corridor
- Prime Farmland

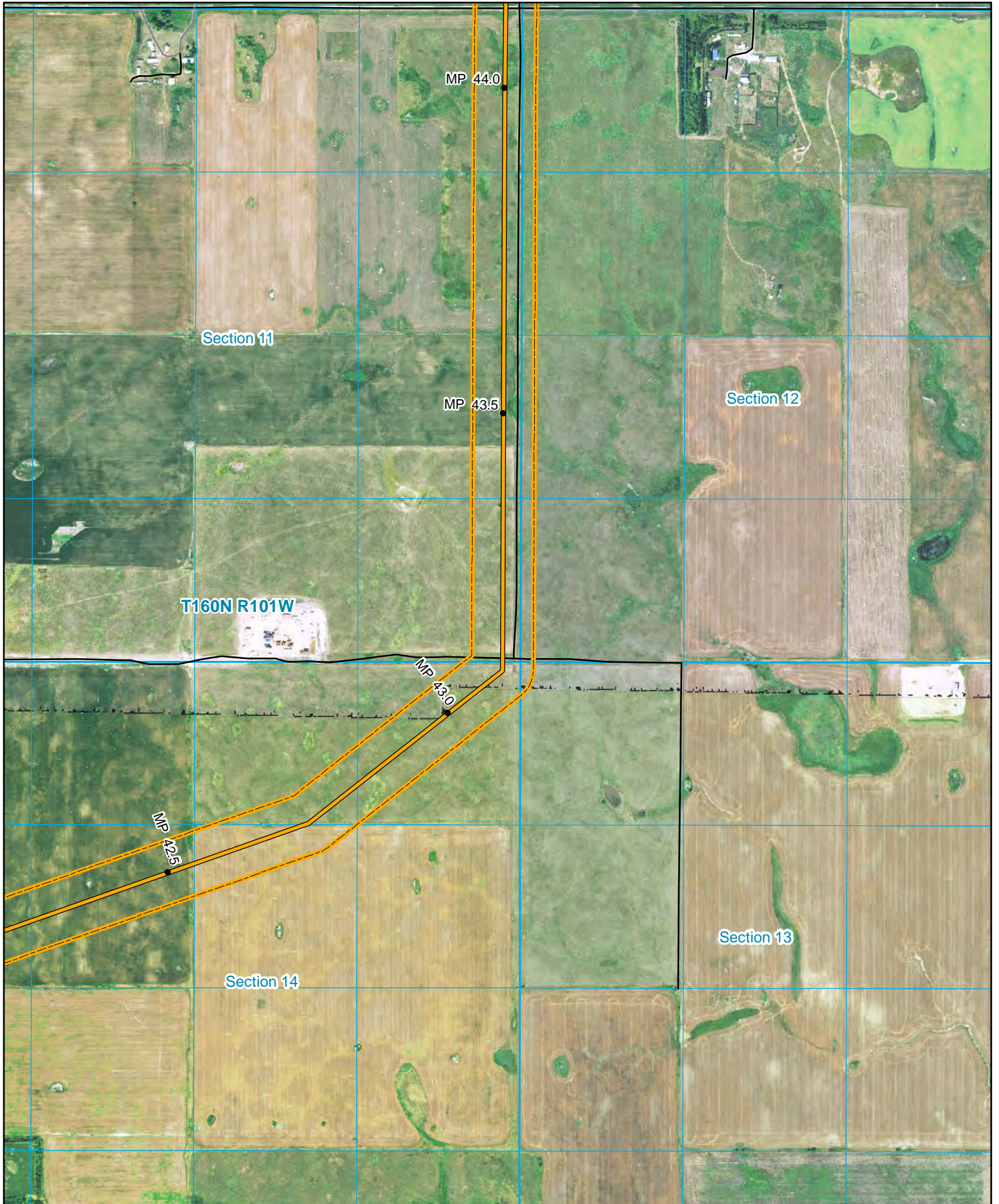
- ▭ County
- ▭ Township
- ▭ Section & Quarter
- ▭ Facilities

- Highway
- Local Road
- Private Road

Vantage Pipeline US LP

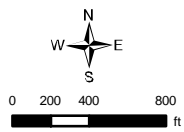
West Spur Lateral Pipeline
Selection Criteria Maps -
Exclusion Areas
Page 22 12,000

Date: 04/01/2015



KC HARVEY
ENVIRONMENTAL, LLC

376 Gallatin Park Drive
Bozeman, MT 59715
406-585-7402
www.kcharvey.com



- ⬮ Block Valves
- Preferred Route
- Preferred Route Survey Corridor
- Prime Farmland

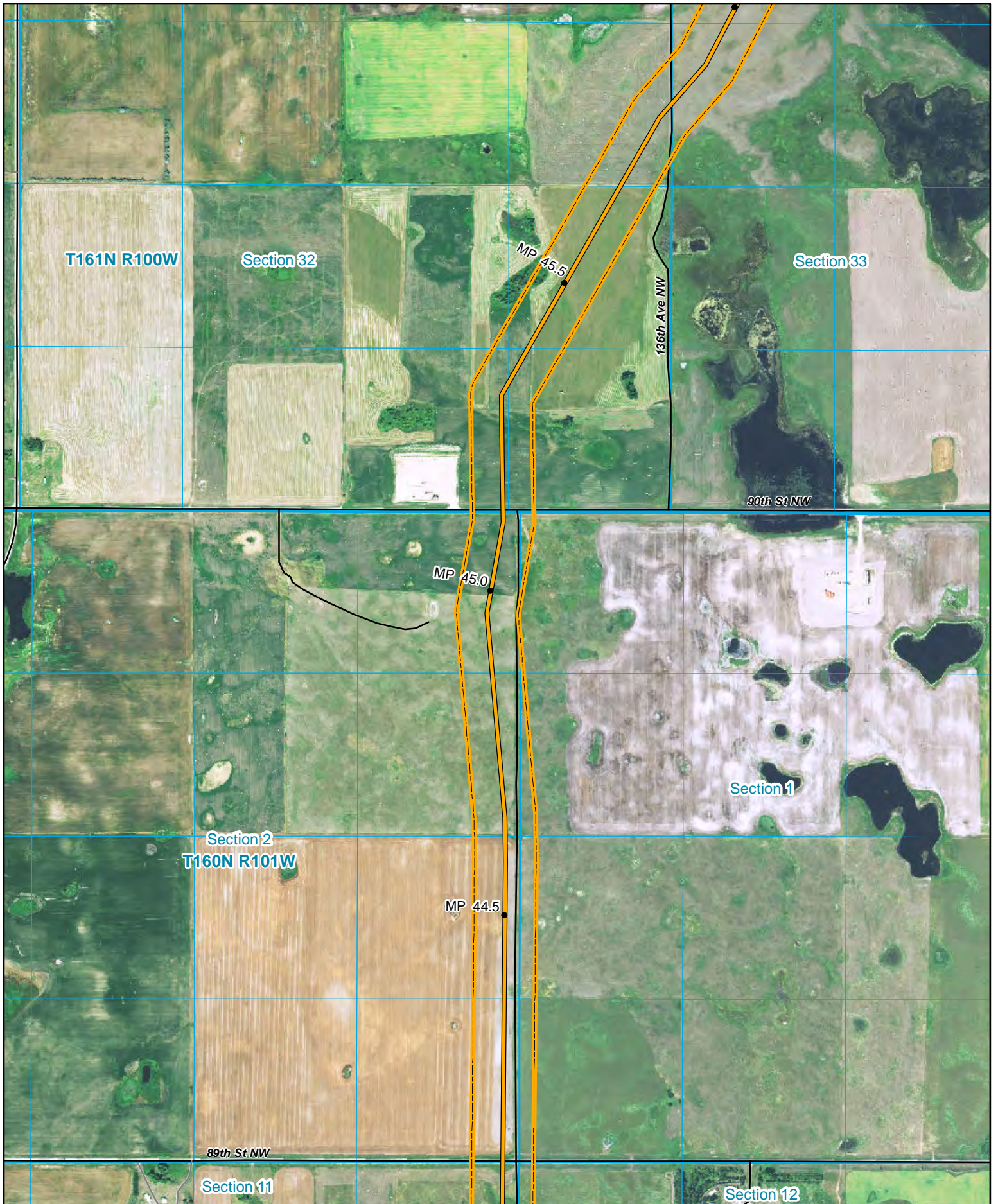
- ▭ County
- ▭ Township
- ▭ Section & Quarter
- ▭ Facilities

- Highway
- Local Road
- Private Road

Vantage Pipeline US LP

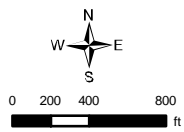
West Spur Lateral Pipeline
Selection Criteria Maps -
Exclusion Areas
Page 23 12,000

Date: 04/01/2015



KC HARVEY
ENVIRONMENTAL, LLC

376 Gallatin Park Drive
Bozeman, MT 59715
406-585-7402
www.kcharvey.com



- ⬮ Block Valves
- Preferred Route
- ▭ Preferred Route Survey Corridor
- Prime Farmland

- ▭ County
- ▭ Township
- ▭ Section & Quarter
- ▭ Facilities

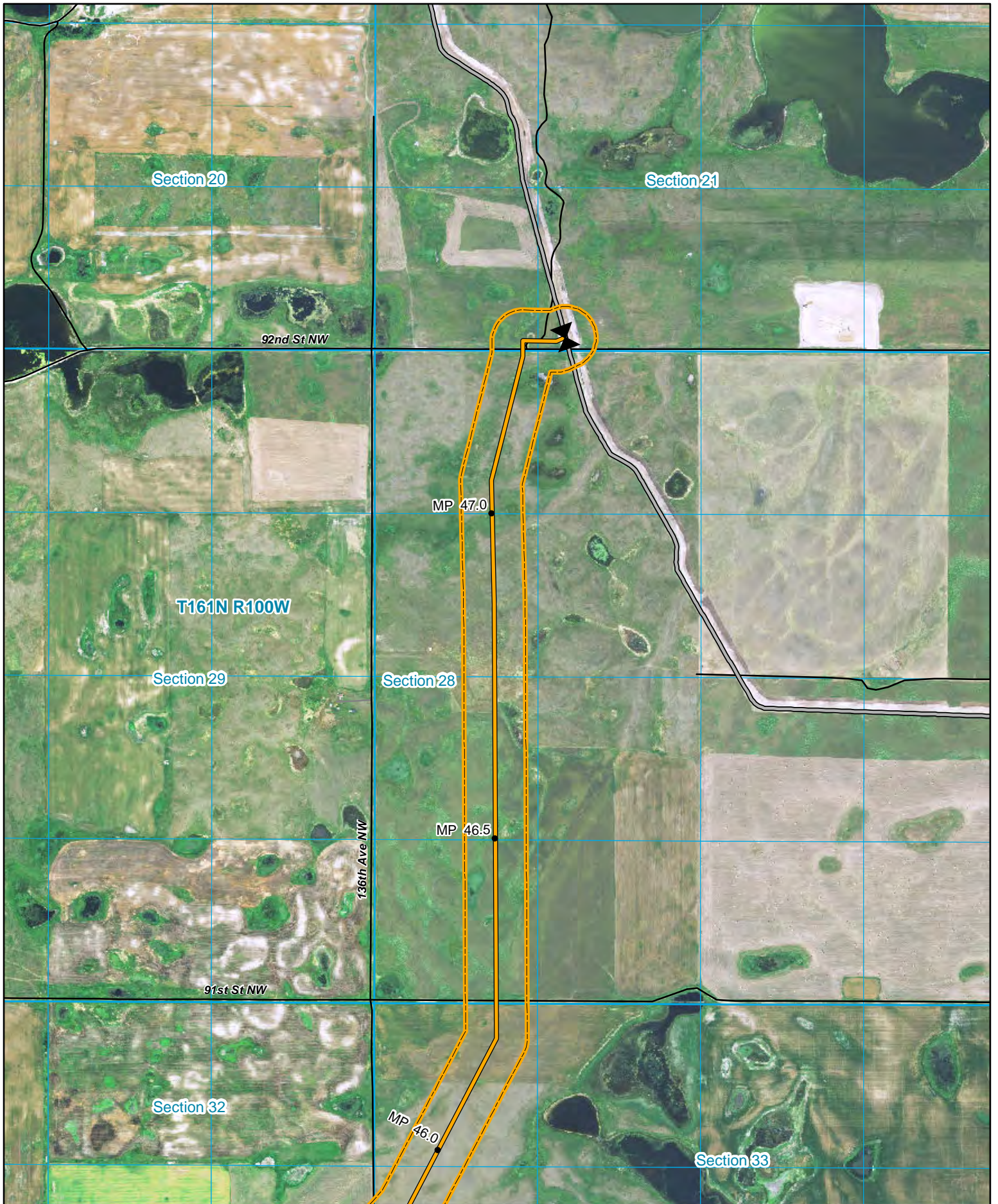
- Highway
- Local Road
- Private Road

Vantage Pipeline US LP

West Spur Lateral Pipeline
Selection Criteria Maps -
Exclusion Areas

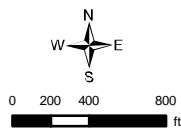
Page 24 12,000

Date: 04/01/2015



KC HARVEY
ENVIRONMENTAL, LLC

376 Gallatin Park Drive
Bozeman, MT 59715
406-585-7402
www.kcharvey.com



- ⬛ Block Valves
- Preferred Route
- Preferred Route Survey Corridor
- Prime Farmland

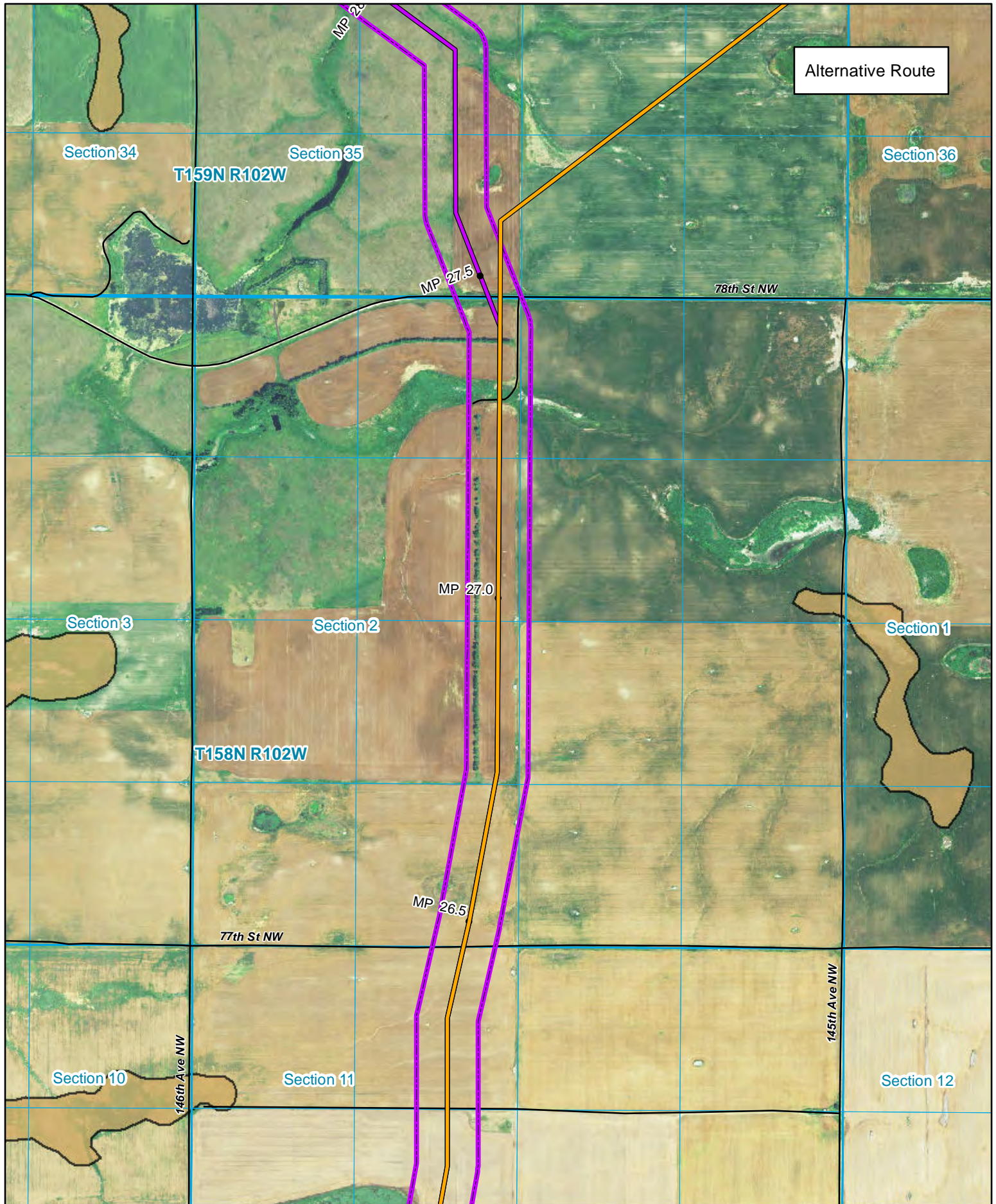
- ▭ County
- ▭ Township
- ▭ Section & Quarter
- ▭ Facilities

- Highway
- Local Road
- Private Road

Vantage Pipeline US LP

West Spur Lateral Pipeline
Selection Criteria Maps -
Exclusion Areas
Page 25 12,000

Date: 04/01/2015



Alternative Route

Section 34

Section 35

Section 36

T159N R102W

78th St NW

MP 27.5

Section 3

Section 2

Section 1

T158N R102W

MP 27.0

MP 26.5

77th St NW

145th Ave NW

Section 10

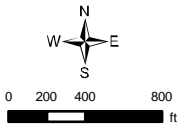
Section 11

Section 12

146th Ave NW

KC HARVEY
ENVIRONMENTAL, LLC

376 Gallatin Park Drive
Bozeman, MT 59715
406-585-7402
www.kcharvey.com



- ✕ Block Valves
- Preferred Route
- Alternative Route
- Alternative Route Survey Corridor

- Prime Farmland
- Township
- Section & Quarter

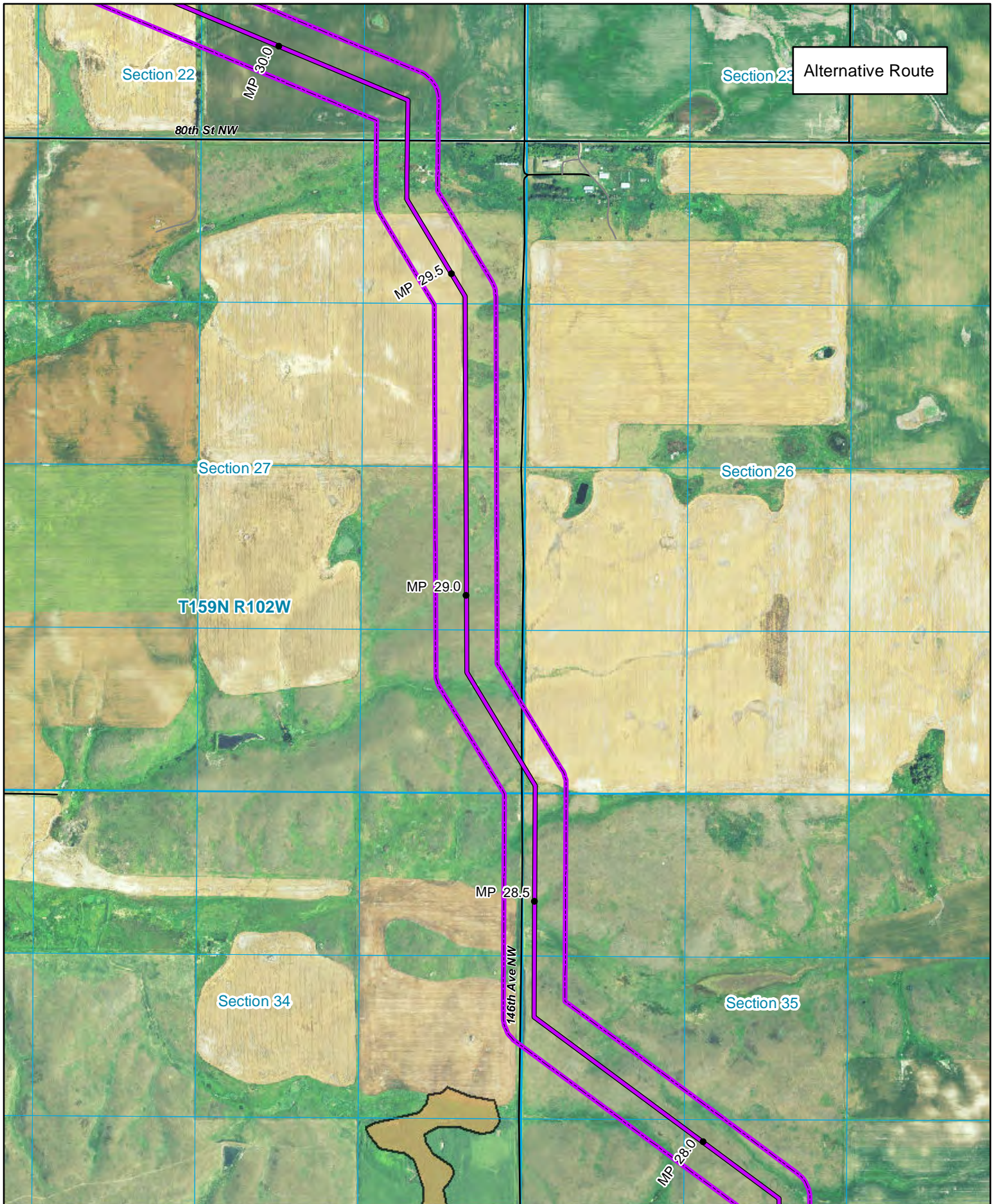
- Highway
- Local Road
- Private Road
- ▣ Facilities

Vantage Pipeline US LP

West Spur Lateral Pipeline
Selection Criteria Maps -
Exclusion Areas

Page 15 12,000

Date: 04/01/2015



Alternative Route

Section 22

Section 23

80th St NW

MP 29.5

Section 27

Section 26

T159N R102W

MP 29.0

MP 28.5

146th Ave NW

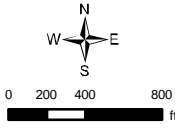
Section 34

Section 35

MP 28.0

KC HARVEY
ENVIRONMENTAL, LLC

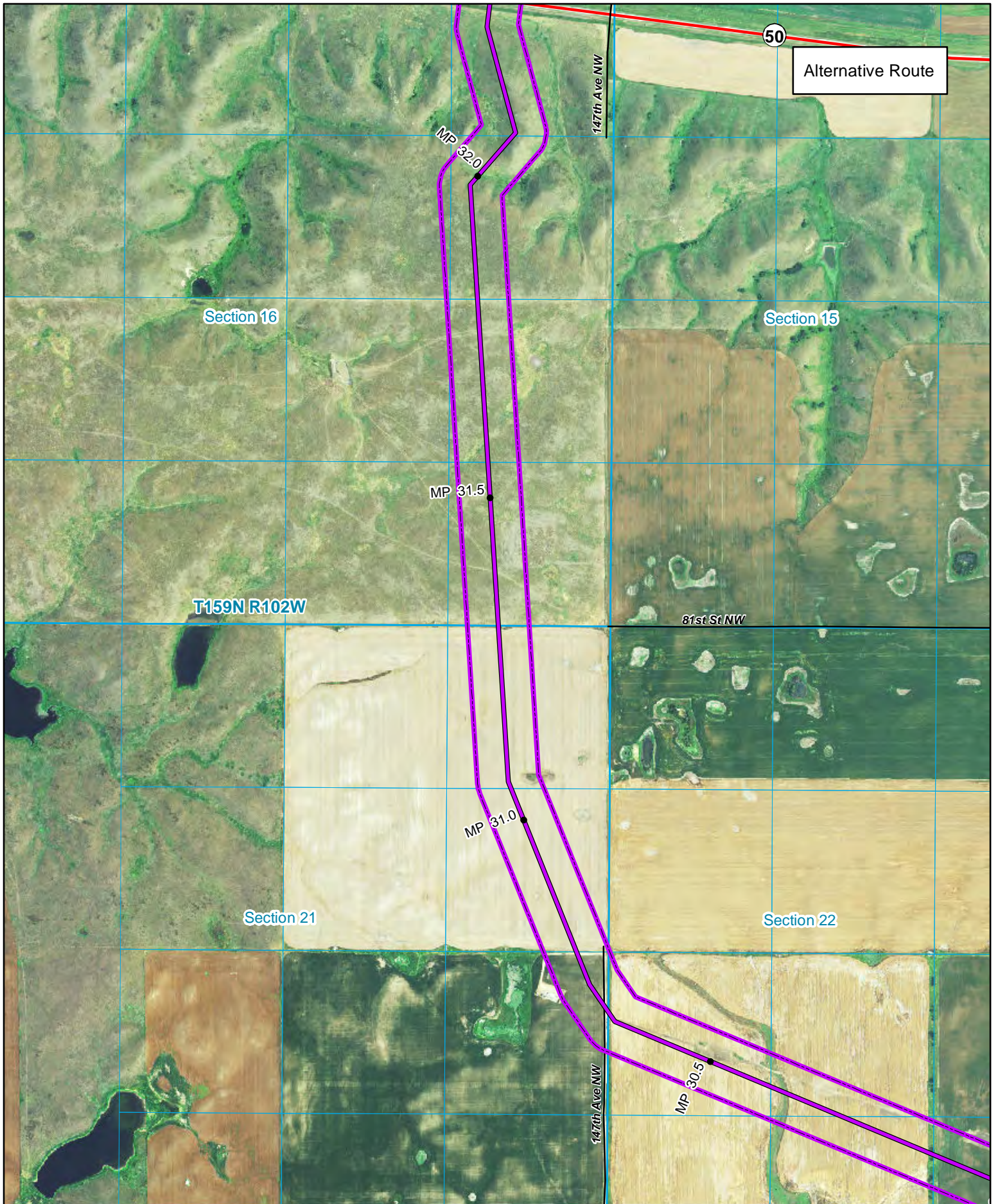
376 Gallatin Park Drive
Bozeman, MT 59715
406-585-7402
www.kcharvey.com



- ✕ Block Valves
- ▬ Preferred Route
- ▬ Alternative Route
- ▭ Alternative Route Survey Corridor

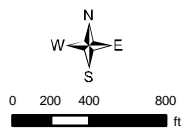
- ▭ Prime Farmland
- ▭ Township
- ▭ Section & Quarter
- ▬ Highway
- ▬ Local Road
- ▬ Private Road
- ▭ Facilities

Vantage Pipeline US LP
West Spur Lateral Pipeline
Selection Criteria Maps -
Exclusion Areas
Page 16b 12,000
Date: 04/01/2015



KC HARVEY
ENVIRONMENTAL, LLC

376 Gallatin Park Drive
Bozeman, MT 59715
406-585-7402
www.kcharvey.com



- ✕ Block Valves
- Preferred Route
- Alternative Route
- Alternative Route Survey Corridor

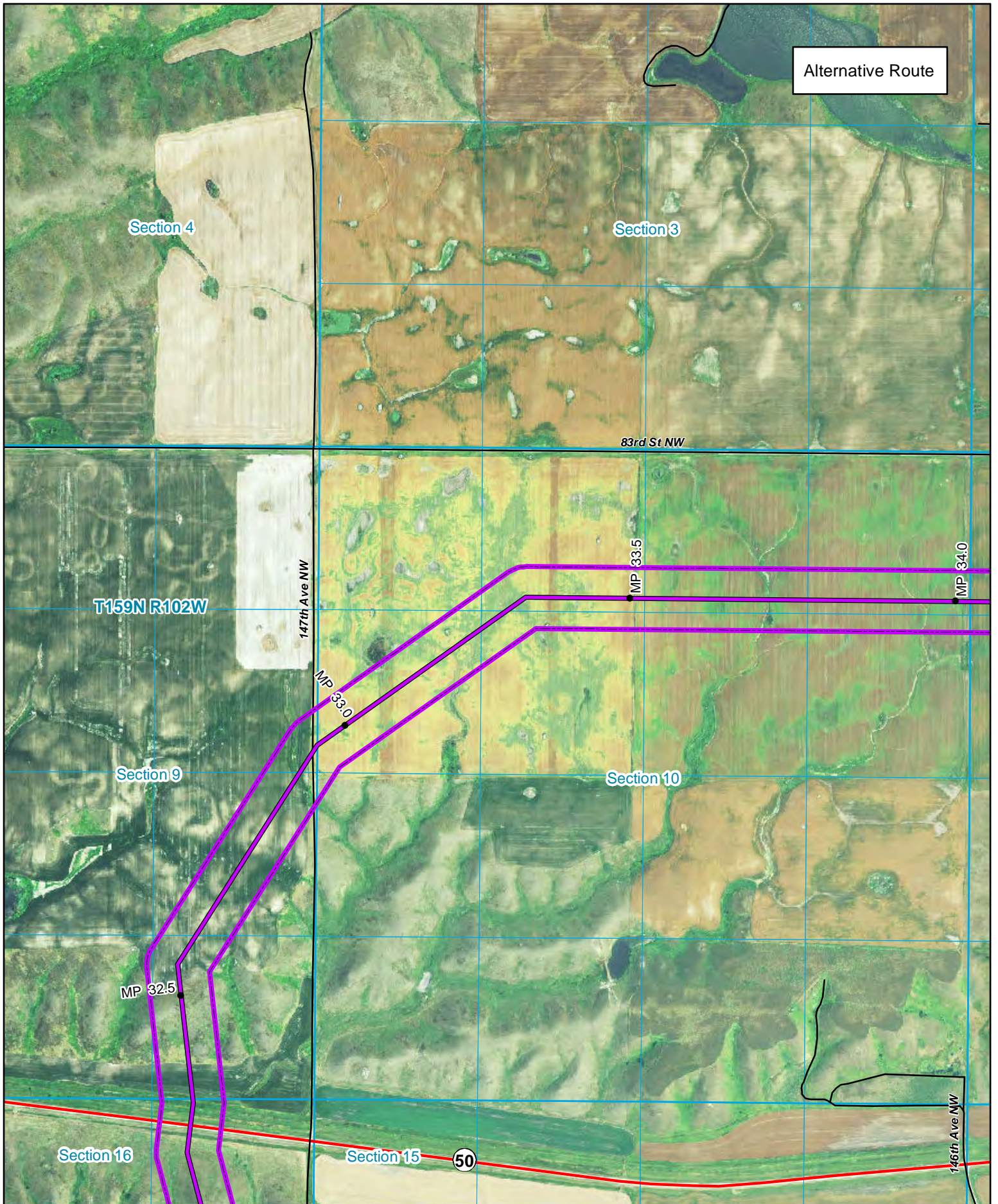
- Prime Farmland
- Township
- Section & Quarter

- Highway
- Local Road
- Private Road
- ▣ Facilities

Vantage Pipeline US LP

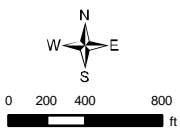
West Spur Lateral Pipeline
Selection Criteria Maps -
Exclusion Areas
Page 17b 12,000

Date: 04/01/2015



KC HARVEY
ENVIRONMENTAL, LLC

376 Gallatin Park Drive
Bozeman, MT 59715
406-585-7402
www.kcharvey.com



- ✕ Block Valves
- ▬ Preferred Route
- ▬ Alternative Route
- ▭ Alternative Route Survey Corridor

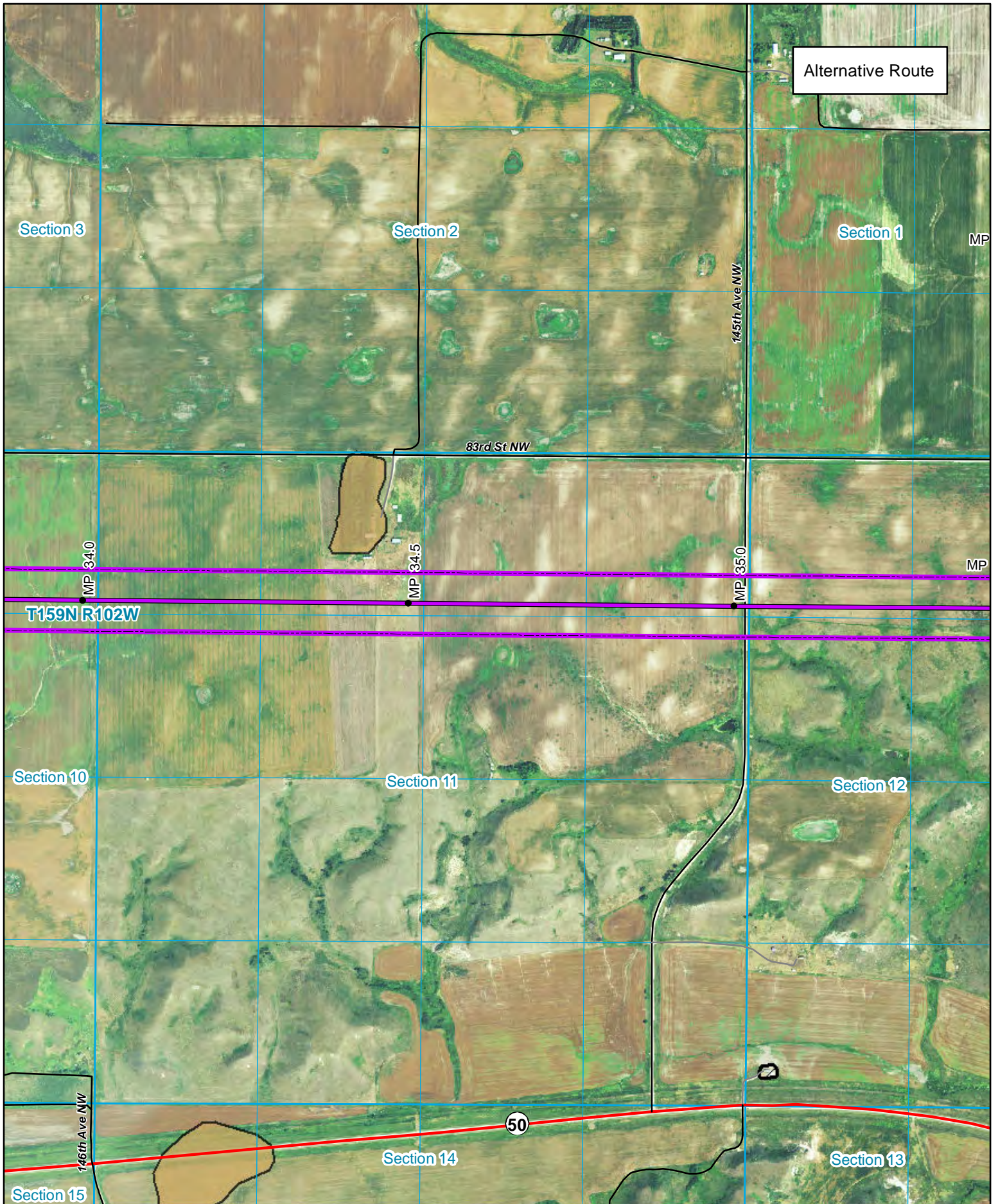
- Prime Farmland
- ▭ Township
- ▭ Section & Quarter

- ▬ Highway
- ▬ Local Road
- ▬ Private Road
- ▭ Facilities

Vantage Pipeline US LP

West Spur Lateral Pipeline
Selection Criteria Maps -
Exclusion Areas
Page 18b 12,000

Date: 04/01/2015



Alternative Route

Section 3

Section 2

Section 1

MP

145th Ave NW

83rd St NW

MP 34.0

MP 34.5

MP 35.0

MP

T159N R102W

Section 10

Section 11

Section 12

Section 15

Section 14

50

Section 13

146th Ave NW

KC HARVEY
ENVIRONMENTAL, LLC

376 Gallatin Park Drive
Bozeman, MT 59715
406-585-7402
www.kcharvey.com



- ✕ Block Valves
- Preferred Route
- Alternative Route
- Alternative Route Survey Corridor

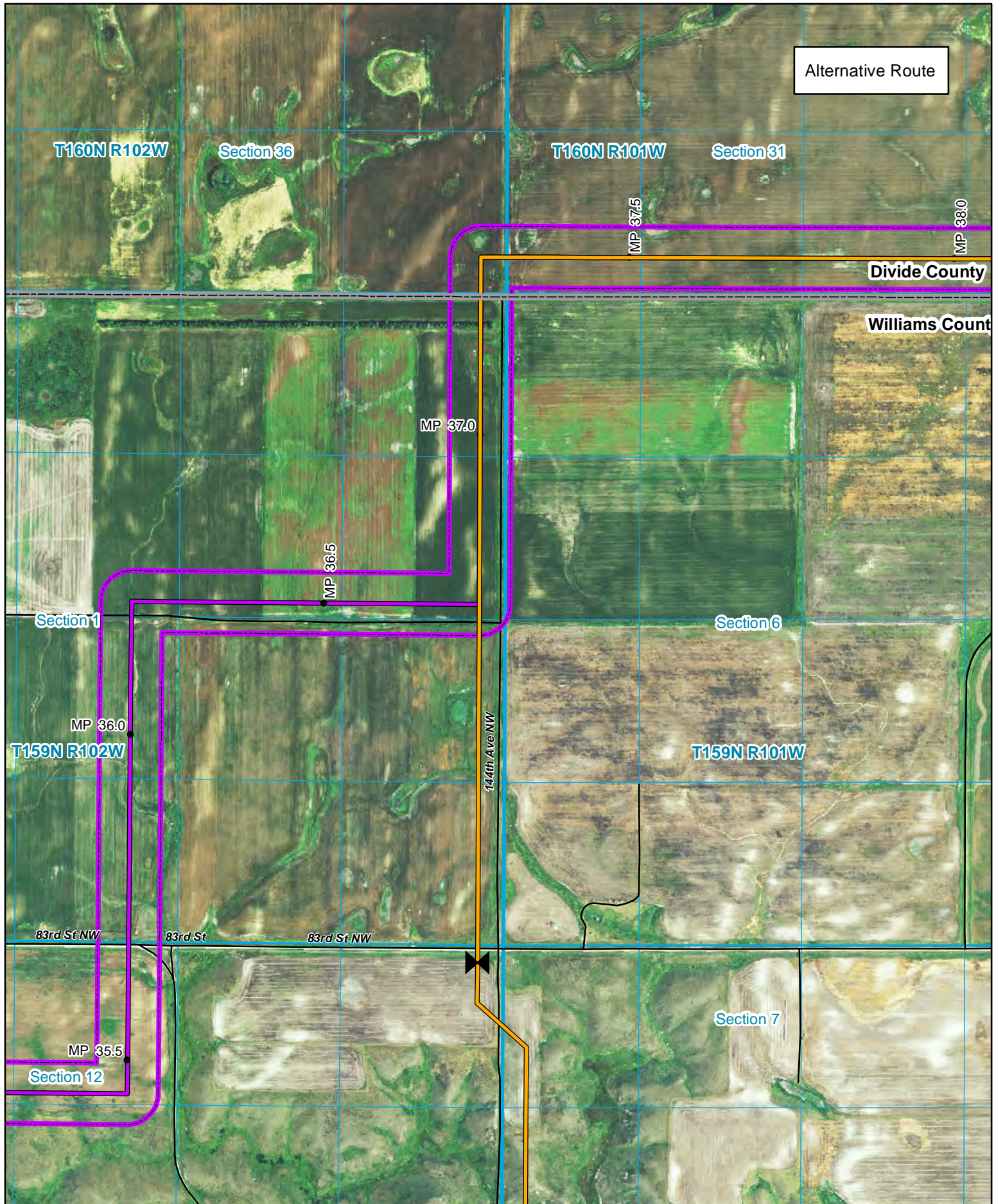
- Prime Farmland
- Township
- Section & Quarter

- Highway
- Local Road
- Private Road
- Facilities

Vantage Pipeline US LP

West Spur Lateral Pipeline
Selection Criteria Maps -
Exclusion Areas
Page 19b 12,000

Date: 04/01/2015



Alternative Route

T160N R102W

Section 36

T160N R101W

Section 31

MP 37.5

MP 38.0

Divide County

Williams County

MP 37.0

MP 36.5

Section 1

Section 6

MP 36.0

T159N R102W

T159N R101W

144th Ave NW

83rd St NW

83rd St

83rd St NW

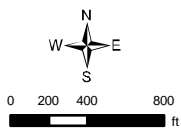
Section 7

MP 35.5

Section 12

KC HARVEY
ENVIRONMENTAL, LLC

376 Gallatin Park Drive
Bozeman, MT 59715
406-585-7402
www.kcharvey.com



- ✂ Block Valves
- Preferred Route
- - - Alternative Route
- Alternative Route Survey Corridor

- Prime Farmland
- Township
- Section & Quarter

- Highway
- Local Road
- Private Road
- ▣ Facilities

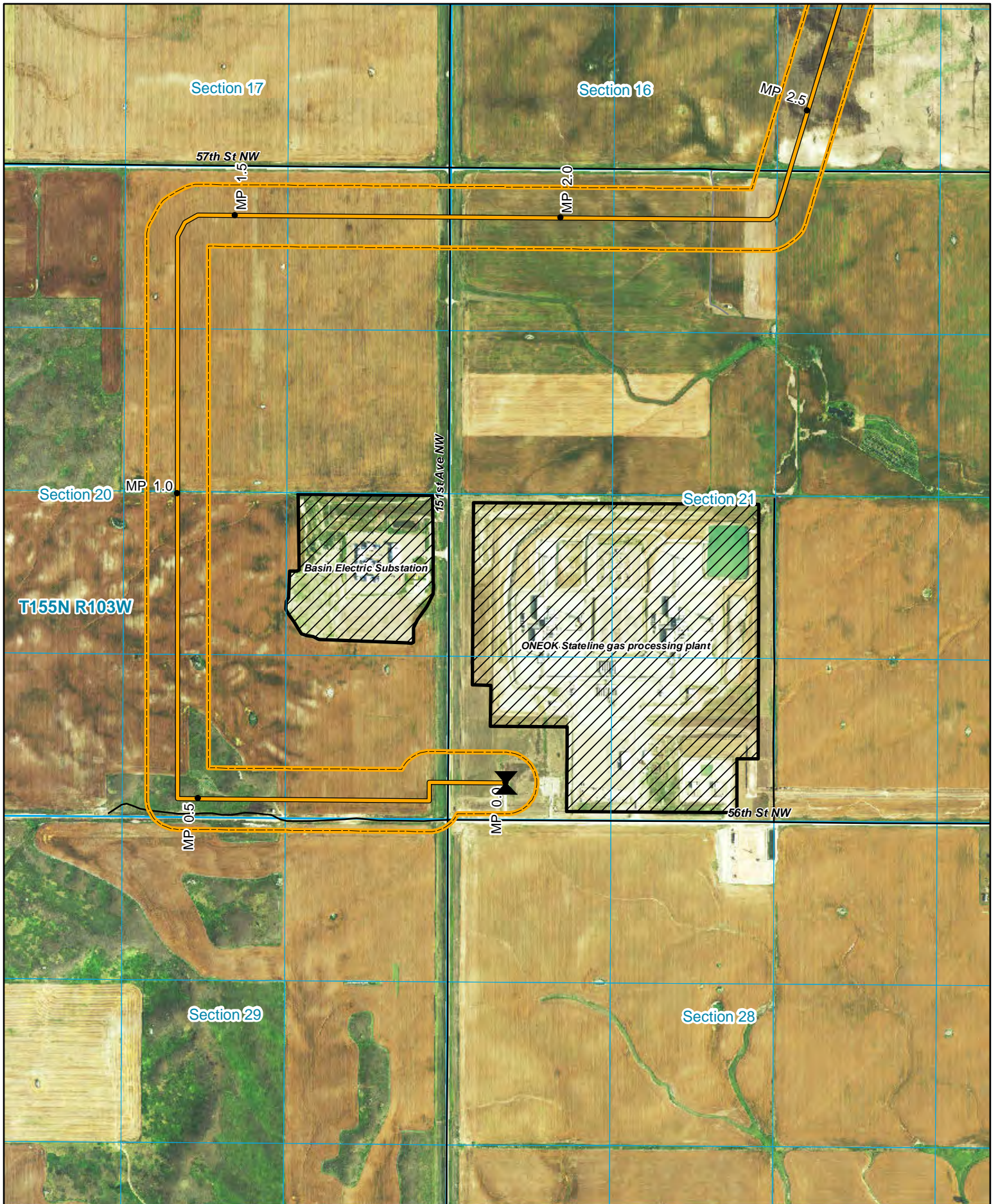
Vantage Pipeline US LP

West Spur Lateral Pipeline
Selection Criteria Maps -
Exclusion Areas

Page 19 12,000

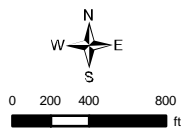
Date: 04/01/2015

Exhibit I.2 Avoidance Areas



KC HARVEY
ENVIRONMENTAL, LLC

376 Gallatin Park Drive
Bozeman, MT 59715
406-585-7402
www.kcharvey.com



- Block Valves
- Preferred Route
- ▭ Preferred Route Survey Corridor

- 🏠 Occupied Residence
- ▭ 500 ft buffer
- ▭ Mapped Wetland

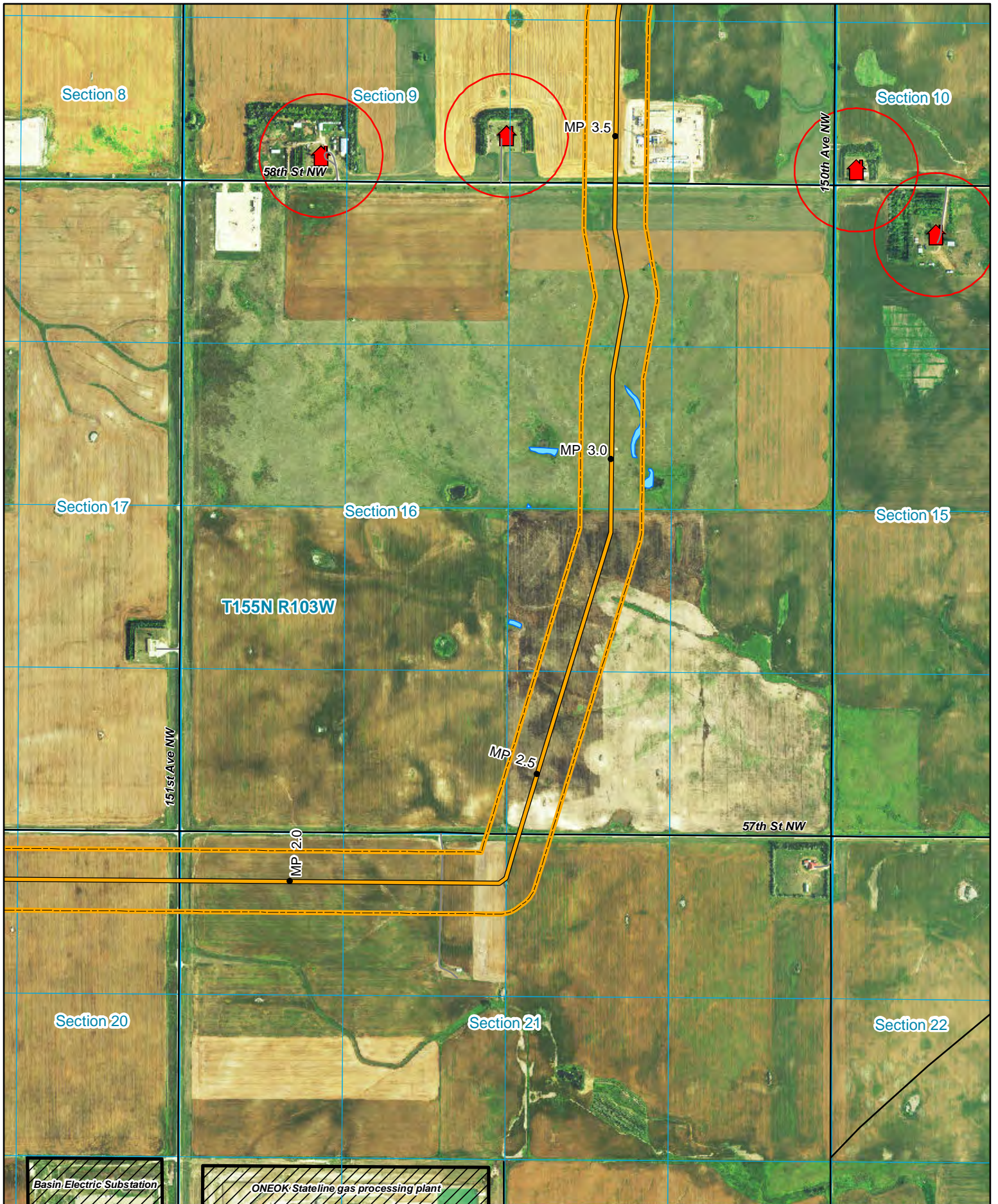
- Highway
- Local Road
- Private Road
- ▭ Facilities

Vantage Pipeline US LP

West Spur Lateral Pipeline
Selection Criteria Maps -
Avoidance Areas

Page 1 12,000

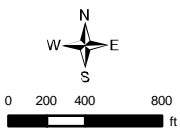
Date: 04/01/2015



Basin Electric Substation

ONEOK Stateline gas processing plant

KC HARVEY
ENVIRONMENTAL, LLC
376 Gallatin Park Drive
Bozeman, MT 59715
406-585-7402
www.kcharvey.com

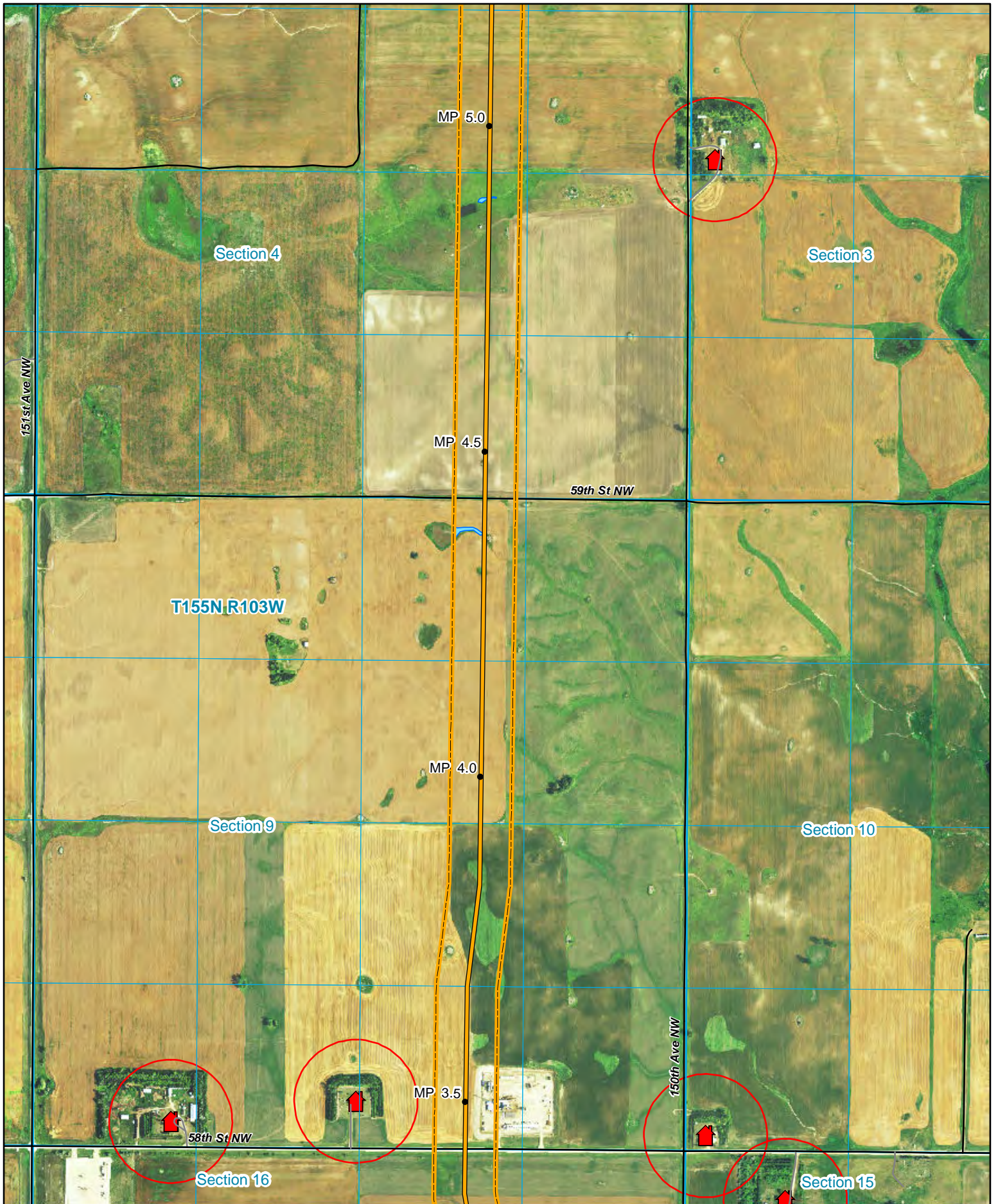


- Block Valves
- Preferred Route
- Preferred Route Survey Corridor

- Occupied Residence
- 500 ft buffer
- Mapped Wetland

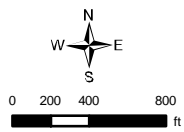
- Highway
- Local Road
- Private Road
- Facilities

Vantage Pipeline US LP
West Spur Lateral Pipeline
Selection Criteria Maps -
Avoidance Areas
Page 2 12,000
Date: 04/01/2015



KC HARVEY
ENVIRONMENTAL, LLC

376 Gallatin Park Drive
Bozeman, MT 59715
406-585-7402
www.kcharvey.com

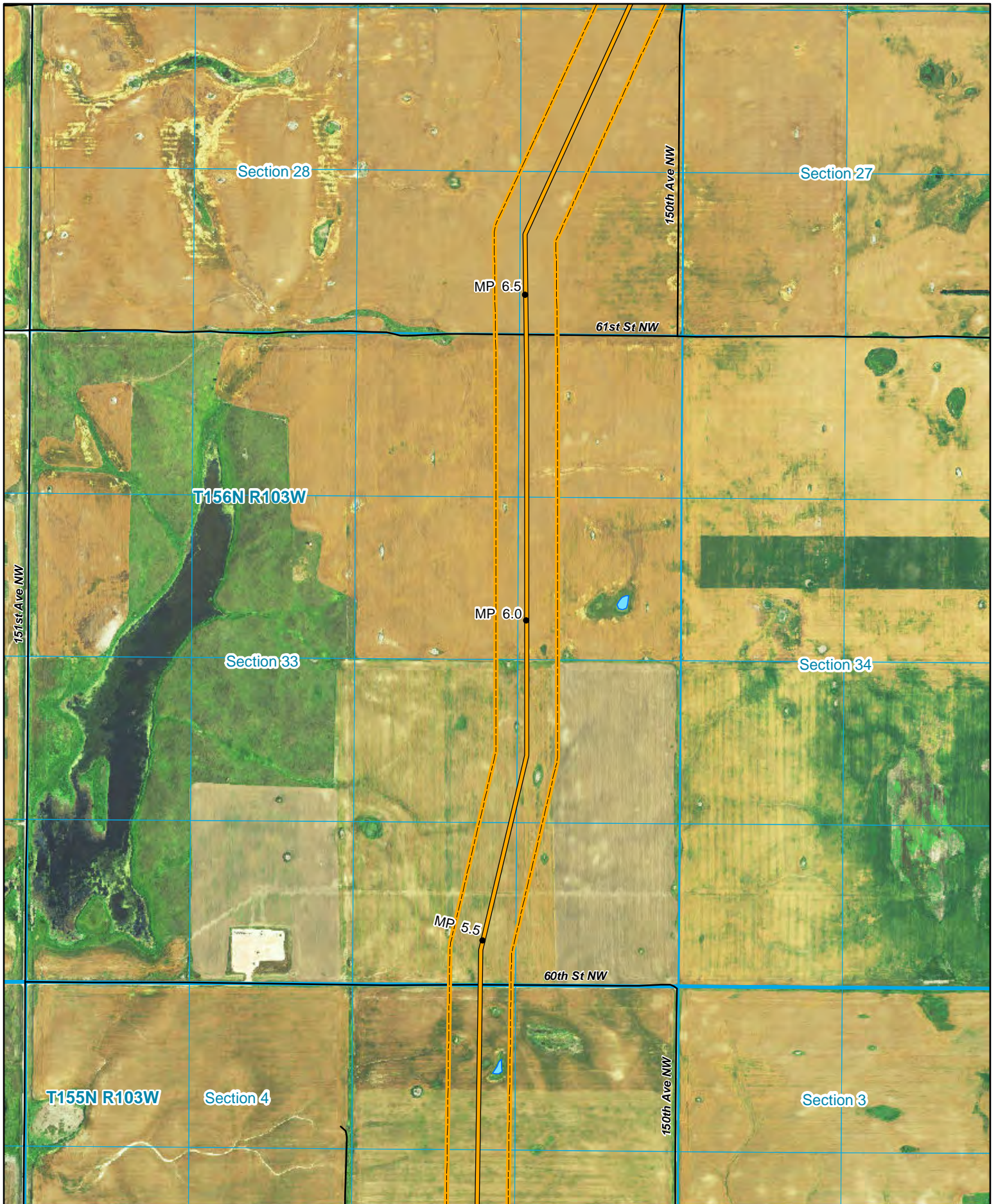


- Block Valves
- Preferred Route
- Preferred Route Survey Corridor

- Occupied Residence
- 500 ft buffer
- Mapped Wetland

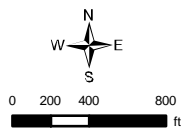
- Highway
- Local Road
- Private Road
- Facilities

Vantage Pipeline US LP
West Spur Lateral Pipeline
Selection Criteria Maps -
Avoidance Areas
Page 3 12,000
Date: 04/01/2015



KC HARVEY
ENVIRONMENTAL, LLC

376 Gallatin Park Drive
Bozeman, MT 59715
406-585-7402
www.kcharvey.com

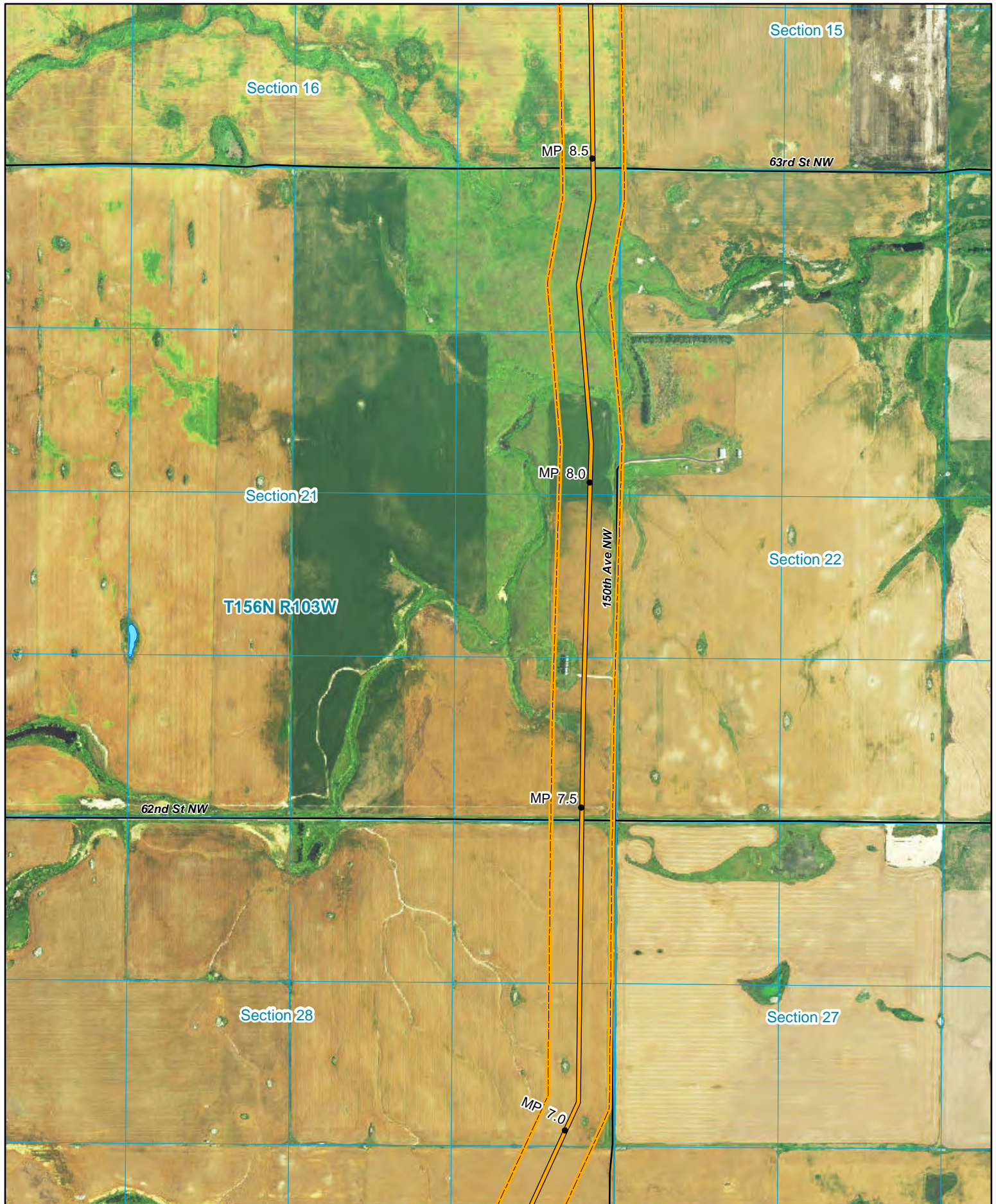


- ✂ Block Valves
- Preferred Route
- ▭ Preferred Route Survey Corridor

- 🏠 Occupied Residence
- ▭ 500 ft buffer
- 🟦 Mapped Wetland

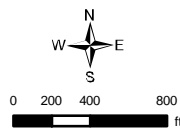
- Highway
- Local Road
- Private Road
- ▭ Facilities

Vantage Pipeline US LP
West Spur Lateral Pipeline
Selection Criteria Maps -
Avoidance Areas
Page 4 12,000
Date: 04/01/2015



KC HARVEY
ENVIRONMENTAL, LLC

376 Gallatin Park Drive
Bozeman, MT 59715
406-585-7402
www.kcharvey.com



- ✦ Block Valves
- Preferred Route
- ▭ Preferred Route Survey Corridor

- 🏠 Occupied Residence
- ▭ 500 ft buffer
- ▭ Mapped Wetland

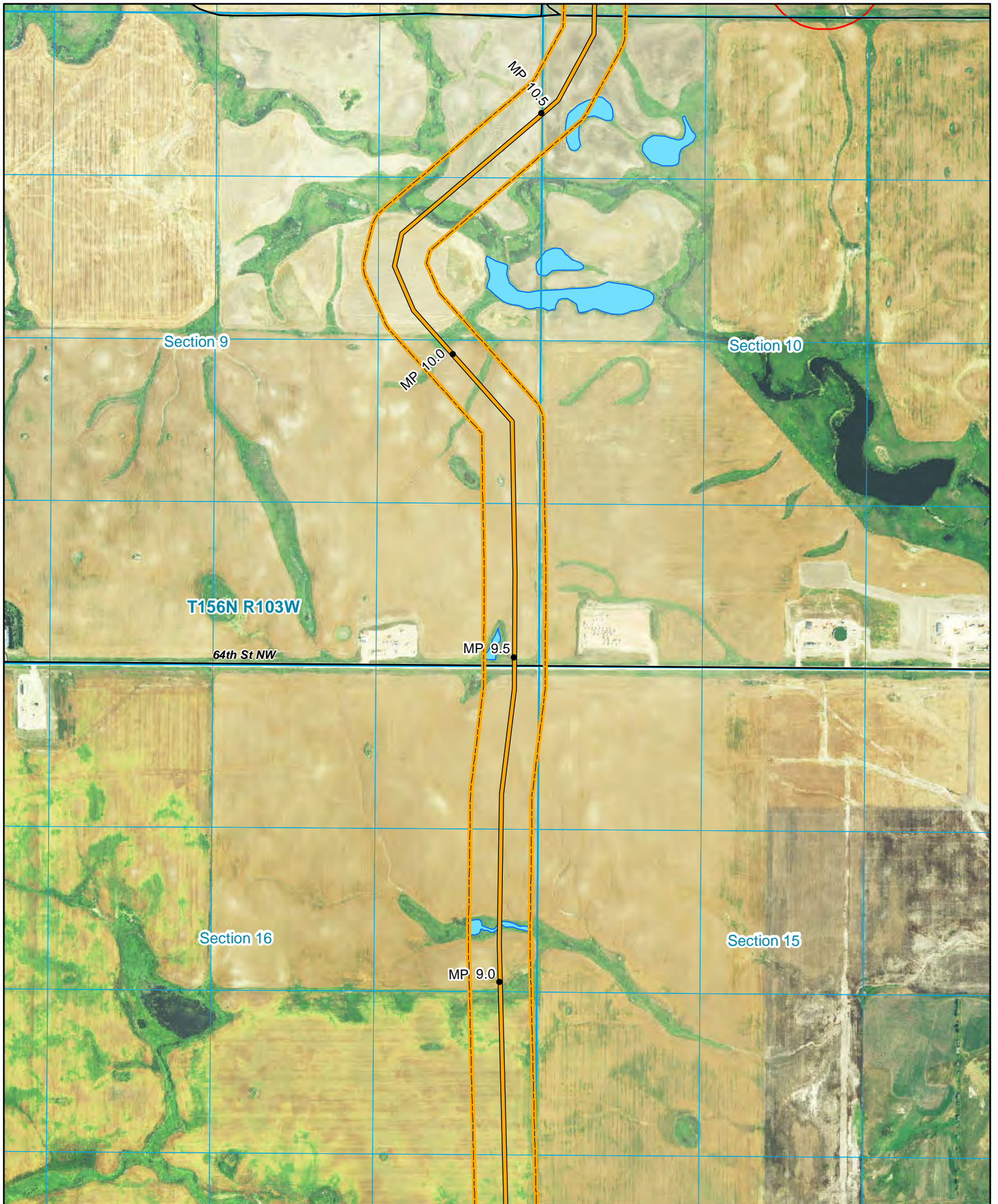
- Highway
- Local Road
- Private Road
- ▭ Facilities

Vantage Pipeline US LP

West Spur Lateral Pipeline
Selection Criteria Maps -
Avoidance Areas

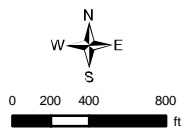
Page 5 12,000

Date: 04/01/2015



KC HARVEY
ENVIRONMENTAL, LLC

376 Gallatin Park Drive
Bozeman, MT 59715
406-585-7402
www.kcharvey.com

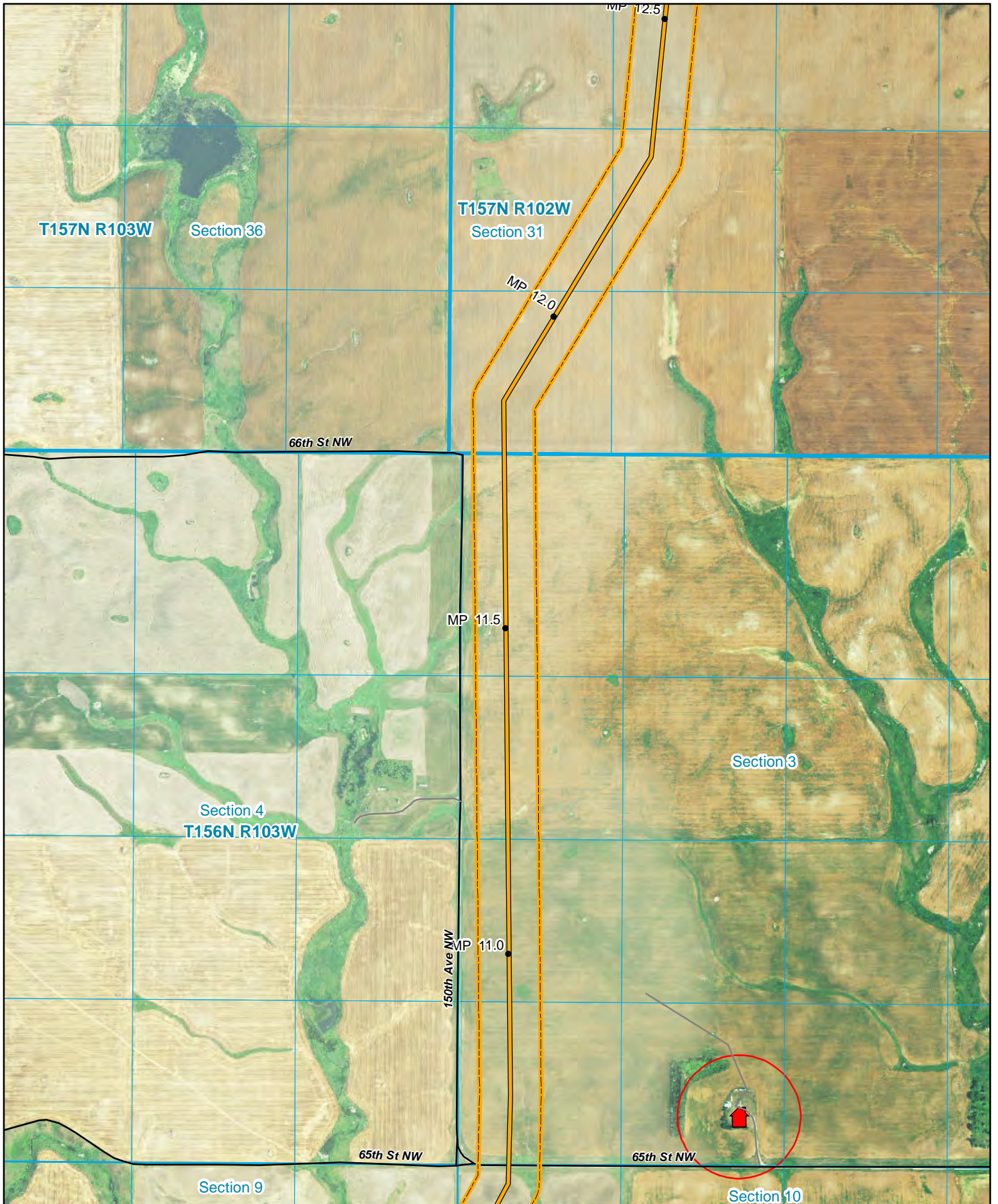


- ▶ Block Valves
- Preferred Route
- ▭ Preferred Route Survey Corridor

- 🏠 Occupied Residence
- ▭ 500 ft buffer
- ▭ Mapped Wetland

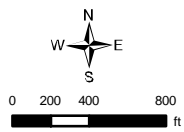
- Highway
- Local Road
- Private Road
- ▭ Facilities

Vantage Pipeline US LP
West Spur Lateral Pipeline
Selection Criteria Maps -
Avoidance Areas
Page 6 12,000
Date: 04/01/2015



KC HARVEY
ENVIRONMENTAL, LLC

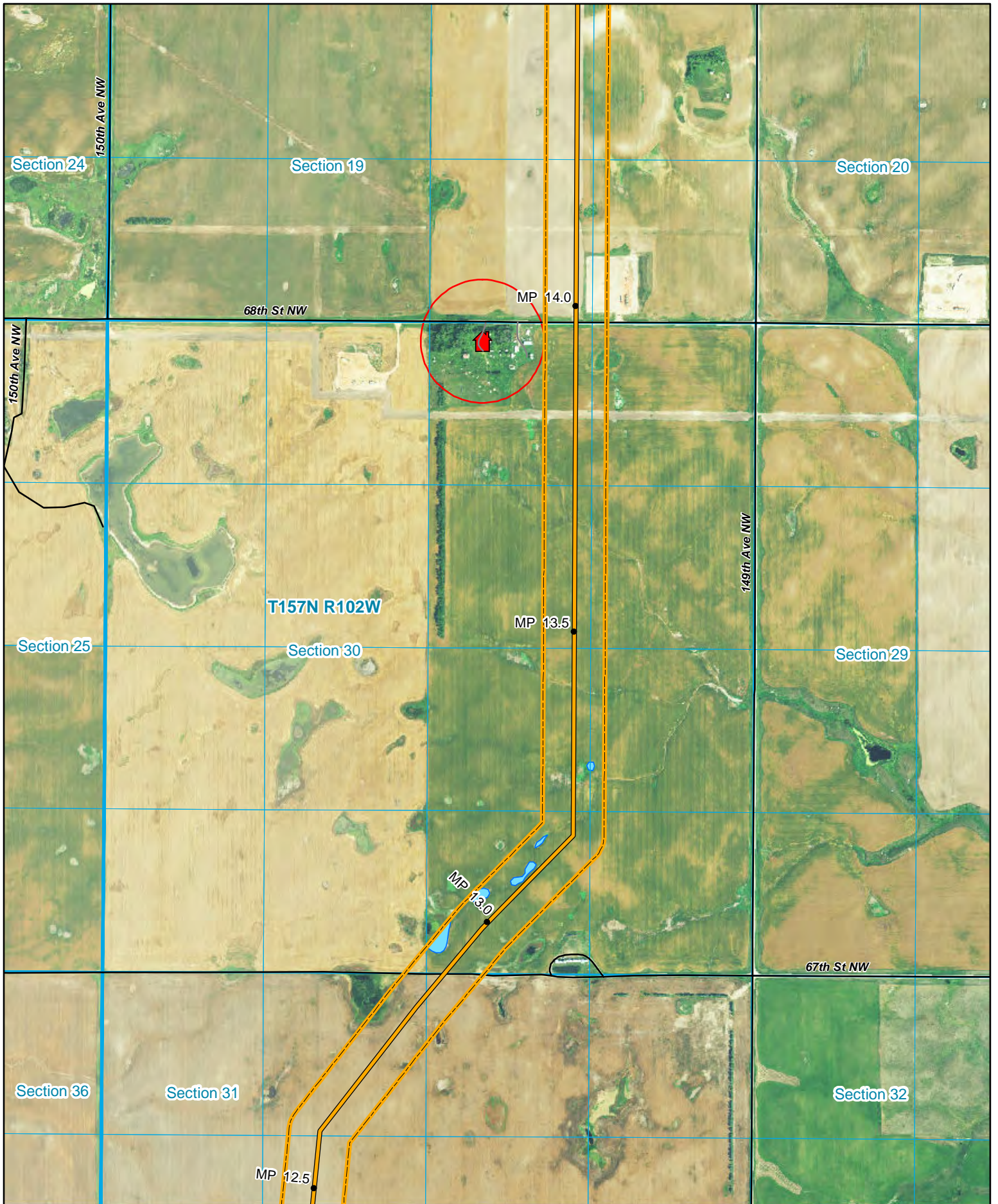
376 Gallatin Park Drive
Bozeman, MT 59715
406-585-7402
www.kcharvey.com



- Block Valves
- Preferred Route
- Preferred Route Survey Corridor

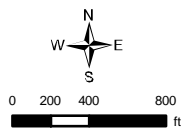
- Occupied Residence
- 500 ft buffer
- Mapped Wetland

- Highway
- Local Road
- Private Road
- Facilities



KC HARVEY
ENVIRONMENTAL, LLC

376 Gallatin Park Drive
Bozeman, MT 59715
406-585-7402
www.kcharvey.com



- Block Valves
- Preferred Route
- Preferred Route Survey Corridor

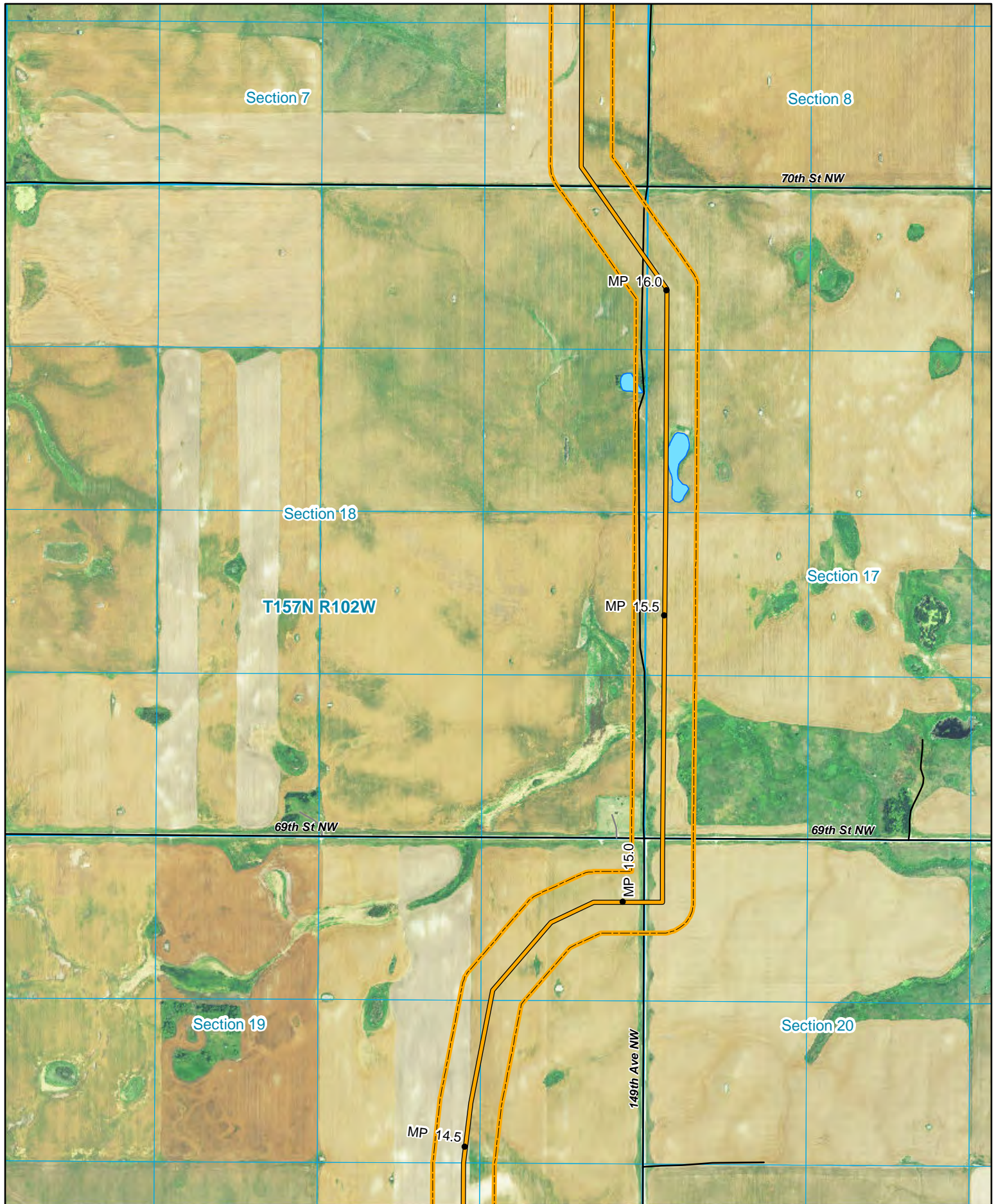
- Occupied Residence
- 500 ft buffer
- Mapped Wetland

- Highway
- Local Road
- Private Road
- Facilities

Vantage Pipeline US LP

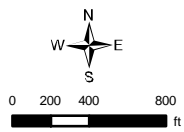
West Spur Lateral Pipeline
Selection Criteria Maps -
Avoidance Areas
Page 8 12,000

Date: 04/01/2015



KC HARVEY
ENVIRONMENTAL, LLC

376 Gallatin Park Drive
Bozeman, MT 59715
406-585-7402
www.kcharvey.com

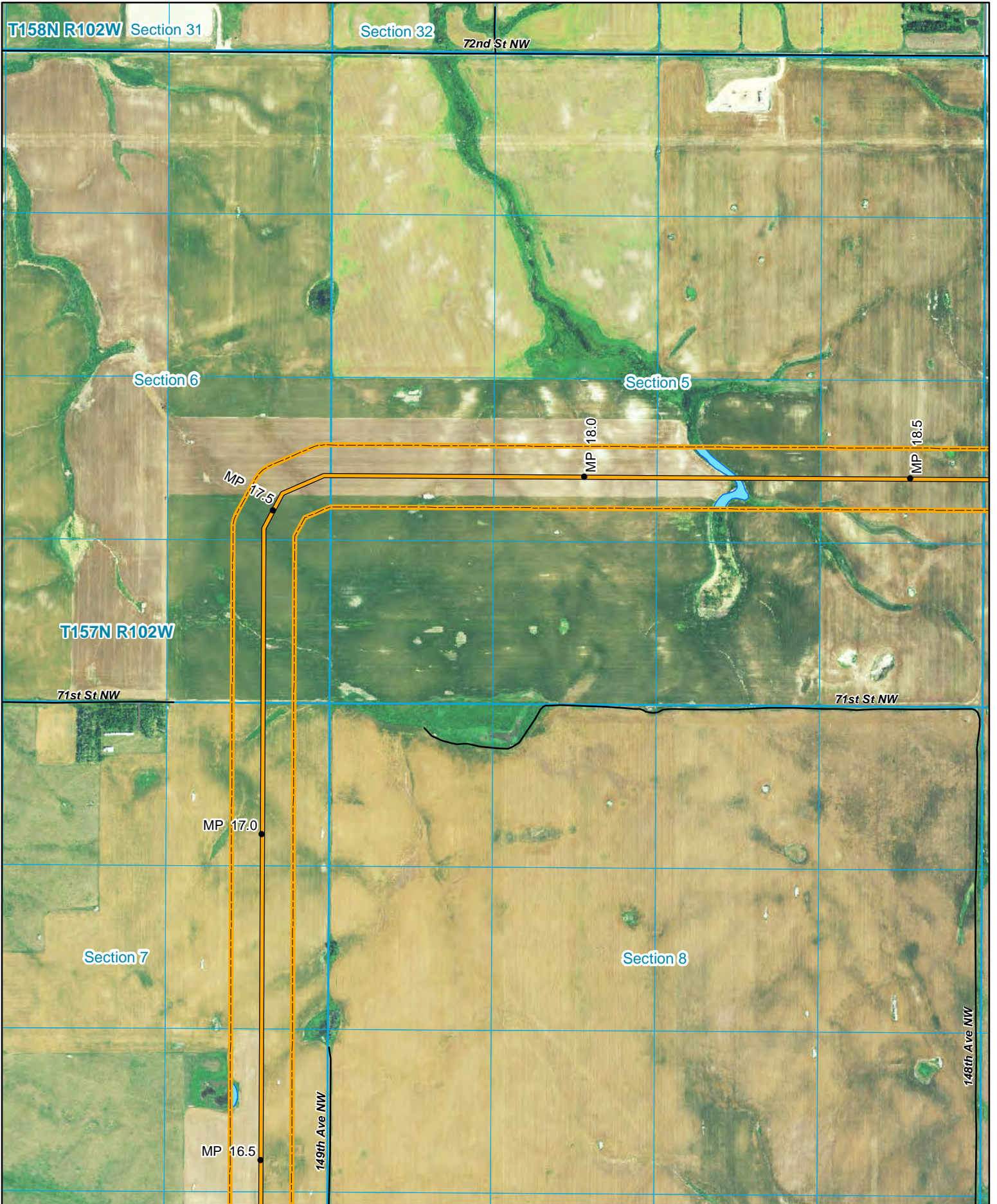


- ✂ Block Valves
- Preferred Route
- ▭ Preferred Route Survey Corridor

- 🏠 Occupied Residence
- ▭ 500 ft buffer
- 🟦 Mapped Wetland

- Highway
- Local Road
- Private Road
- ▭ Facilities

Vantage Pipeline US LP
West Spur Lateral Pipeline
Selection Criteria Maps -
Avoidance Areas
Page 9 12,000
Date: 04/01/2015



T158N R102W Section 31

Section 32

72nd St NW

Section 6

Section 5

MP 17.5

MP 18.0

MP 18.5

T157N R102W

71st St NW

71st St NW

MP 17.0

Section 7

Section 8

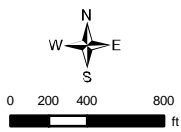
MP 16.5

149th Ave NW

148th Ave NW

KC HARVEY
ENVIRONMENTAL, LLC

376 Gallatin Park Drive
Bozeman, MT 59715
406-585-7402
www.kcharvey.com



- ✂ Block Valves
- Preferred Route
- ▭ Preferred Route Survey Corridor

- 🏠 Occupied Residence
- ▭ 500 ft buffer
- 🌊 Mapped Wetland

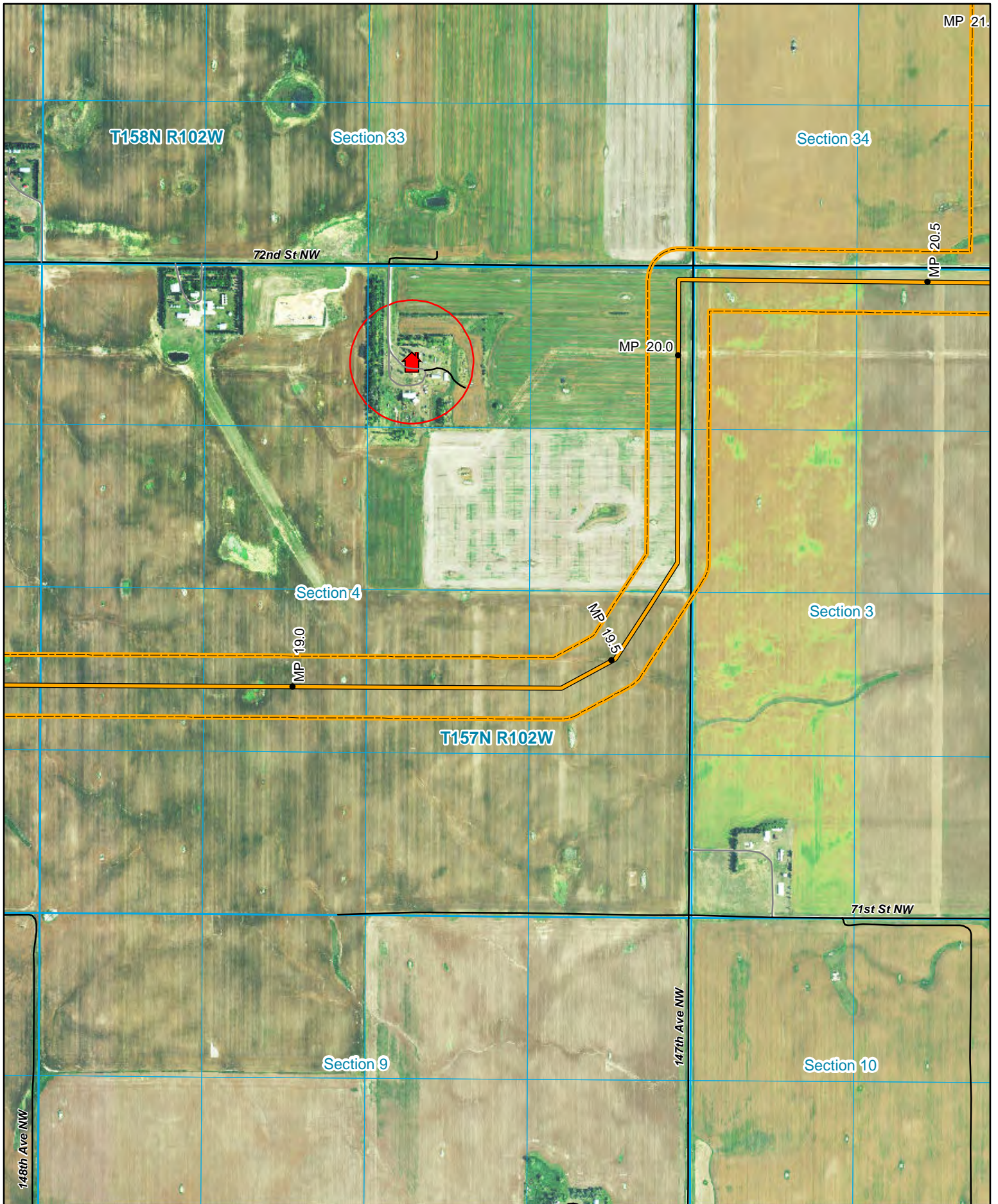
- Highway
- Local Road
- Private Road
- 🏢 Facilities

Vantage Pipeline US LP

West Spur Lateral Pipeline
Selection Criteria Maps -
Avoidance Areas

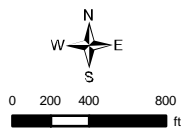
Page 10 12,000

Date: 04/01/2015



KC HARVEY
ENVIRONMENTAL, LLC

376 Gallatin Park Drive
Bozeman, MT 59715
406-585-7402
www.kcharvey.com



- ▶ Block Valves
- Preferred Route
- ▭ Preferred Route Survey Corridor

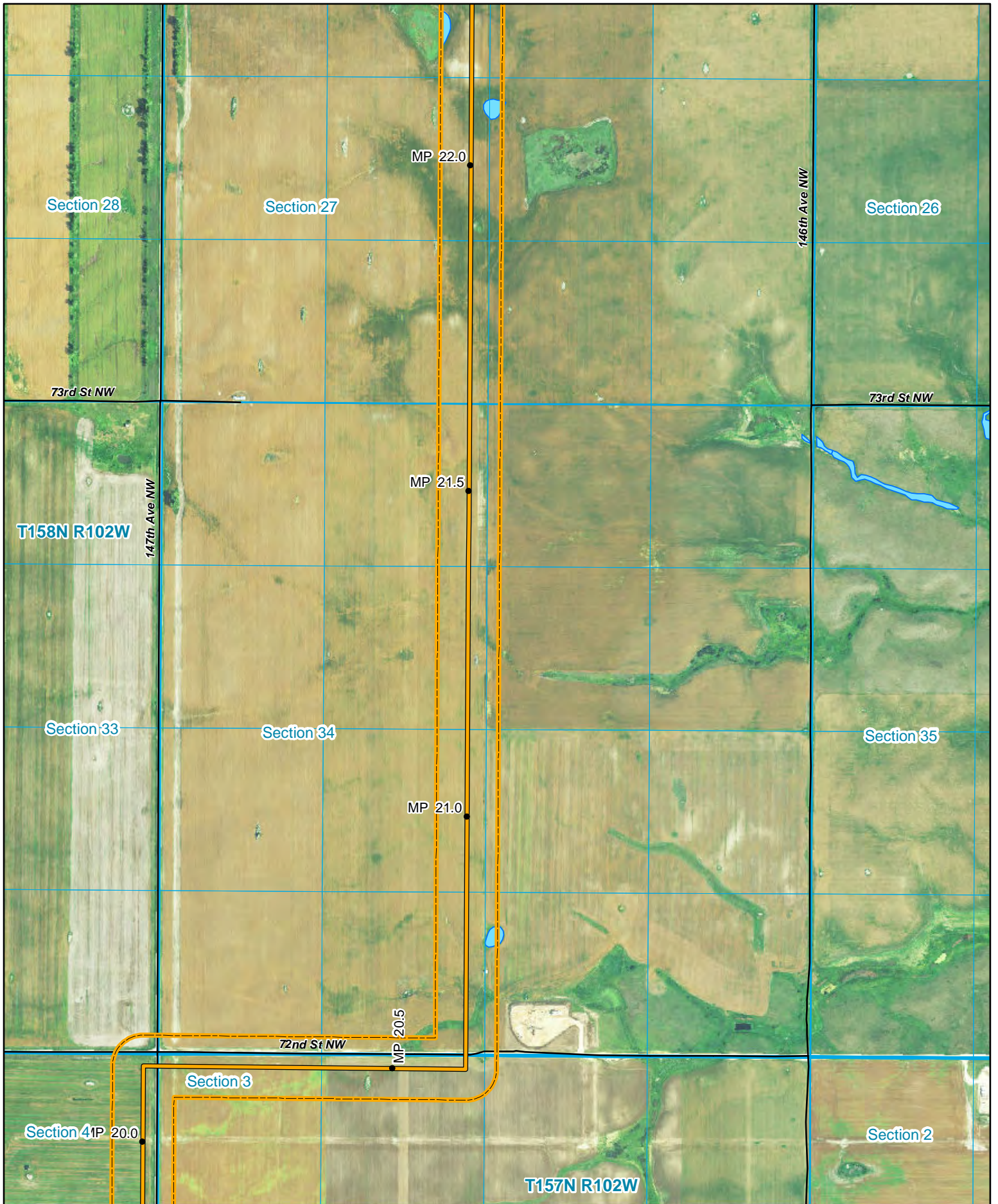
- 🏠 Occupied Residence
- ◻ 500 ft buffer
- ◻ Mapped Wetland

- Highway
- Local Road
- Private Road
- ▭ Facilities

Vantage Pipeline US LP

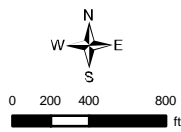
West Spur Lateral Pipeline
Selection Criteria Maps -
Avoidance Areas
Page 11 12,000

Date: 04/01/2015



KC HARVEY
ENVIRONMENTAL, LLC

376 Gallatin Park Drive
Bozeman, MT 59715
406-585-7402
www.kcharvey.com

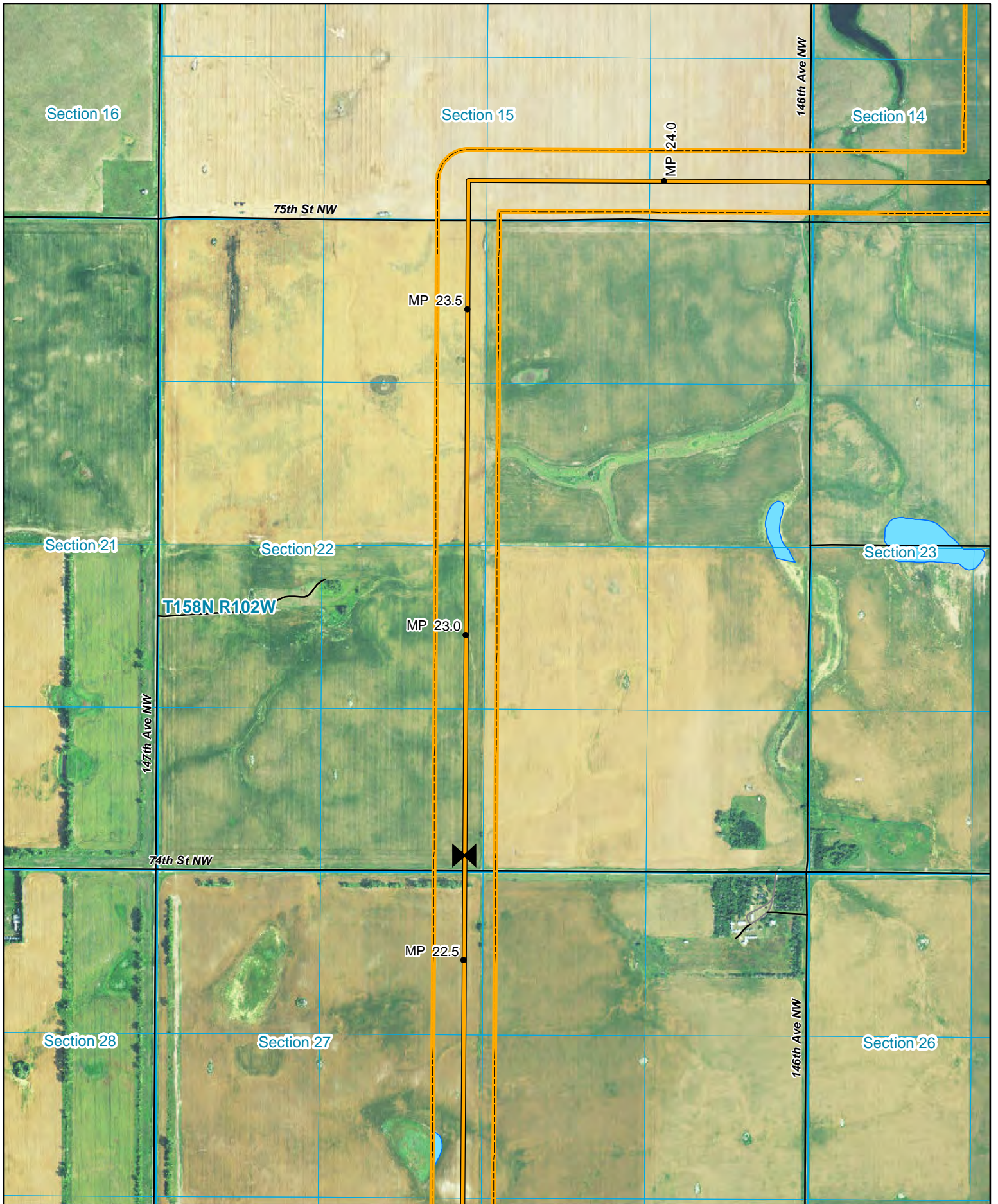


- ✂ Block Valves
- Preferred Route
- ▭ Preferred Route Survey Corridor

- 🏠 Occupied Residence
- ▭ 500 ft buffer
- 🟦 Mapped Wetland

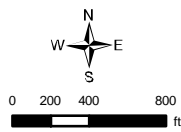
- Highway
- Local Road
- Private Road
- ▭ Facilities

Vantage Pipeline US LP
West Spur Lateral Pipeline
Selection Criteria Maps -
Avoidance Areas
Page 12 12,000
Date: 04/01/2015



KC HARVEY
ENVIRONMENTAL, LLC

376 Gallatin Park Drive
Bozeman, MT 59715
406-585-7402
www.kcharvey.com

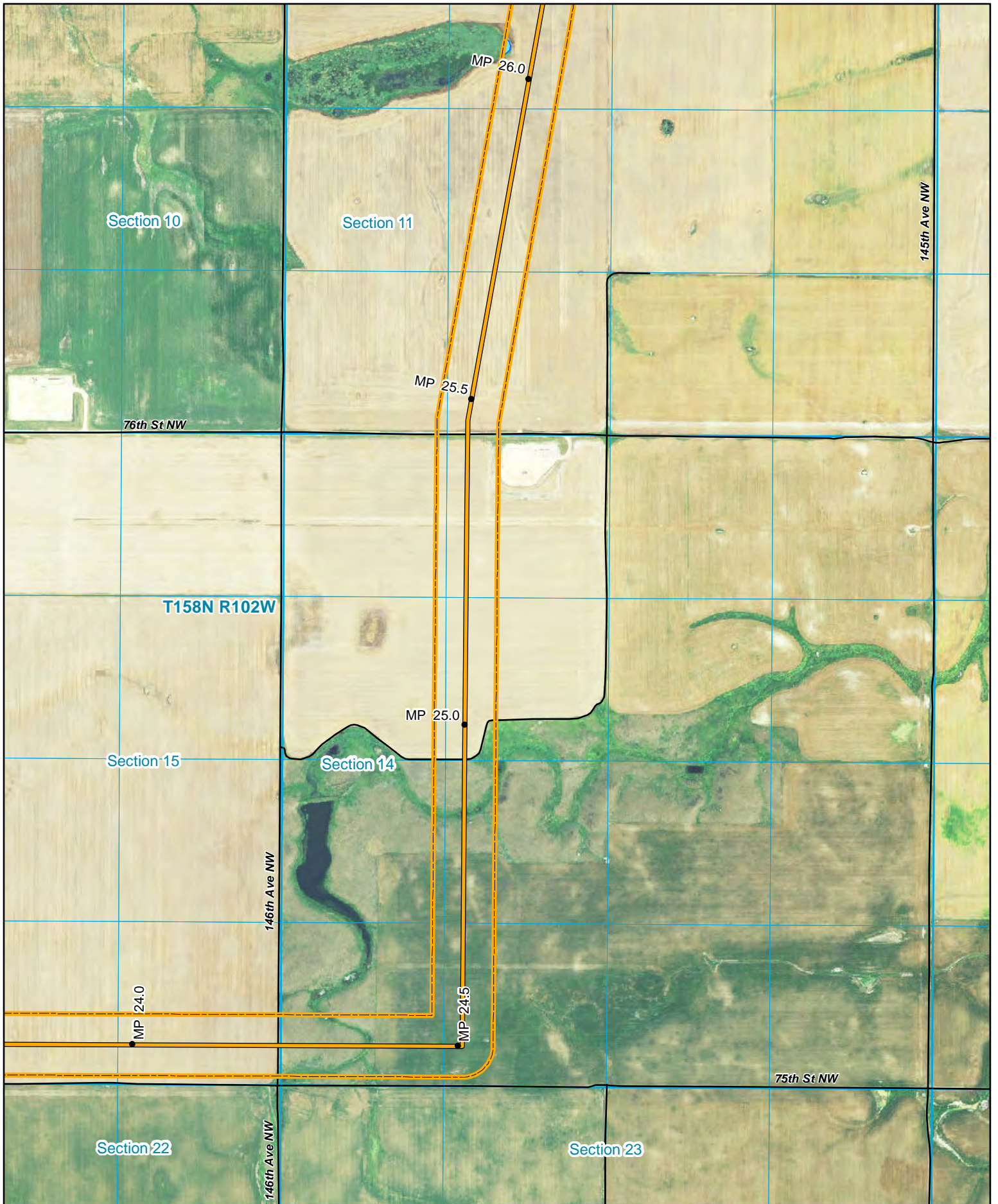


- Block Valves
- Preferred Route
- Preferred Route Survey Corridor

- Occupied Residence
- 500 ft buffer
- Mapped Wetland

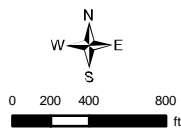
- Highway
- Local Road
- Private Road
- Facilities

Vantage Pipeline US LP
West Spur Lateral Pipeline
Selection Criteria Maps -
Avoidance Areas
Page 13 12,000
Date: 04/01/2015



KC HARVEY
ENVIRONMENTAL, LLC

376 Gallatin Park Drive
Bozeman, MT 59715
406-585-7402
www.kcharvey.com



- ▲ Block Valves
- Preferred Route
- ▭ Preferred Route Survey Corridor

- Occupied Residence
- ▭ 500 ft buffer
- ▭ Mapped Wetland

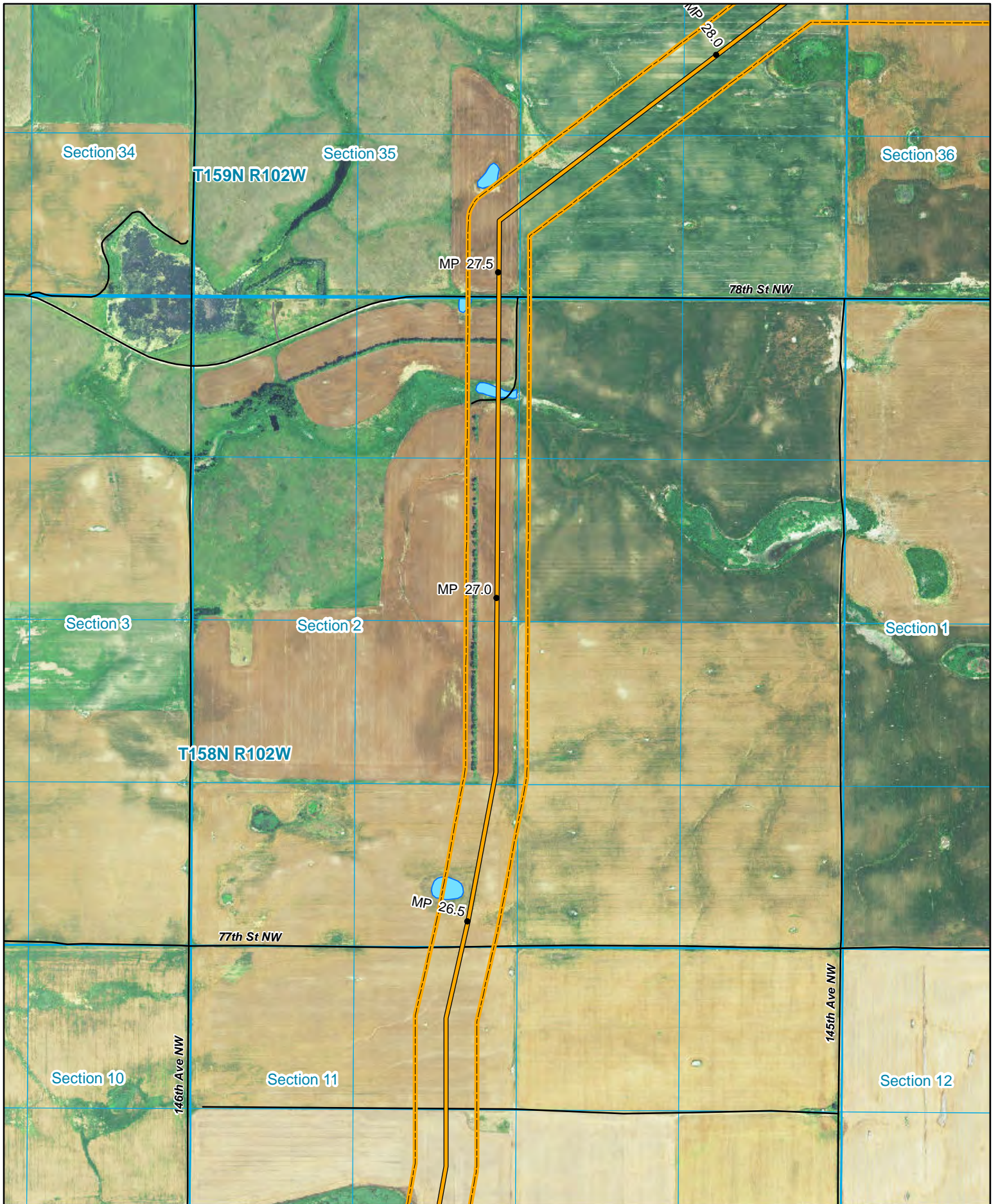
- Highway
- Local Road
- Private Road
- ▭ Facilities

Vantage Pipeline US LP

West Spur Lateral Pipeline
Selection Criteria Maps -
Avoidance Areas

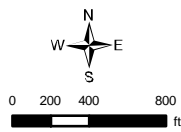
Page 14 12,000

Date: 04/01/2015



KC HARVEY
ENVIRONMENTAL, LLC

376 Gallatin Park Drive
Bozeman, MT 59715
406-585-7402
www.kcharvey.com



- ▶ Block Valves
- Preferred Route
- ▭ Preferred Route Survey Corridor

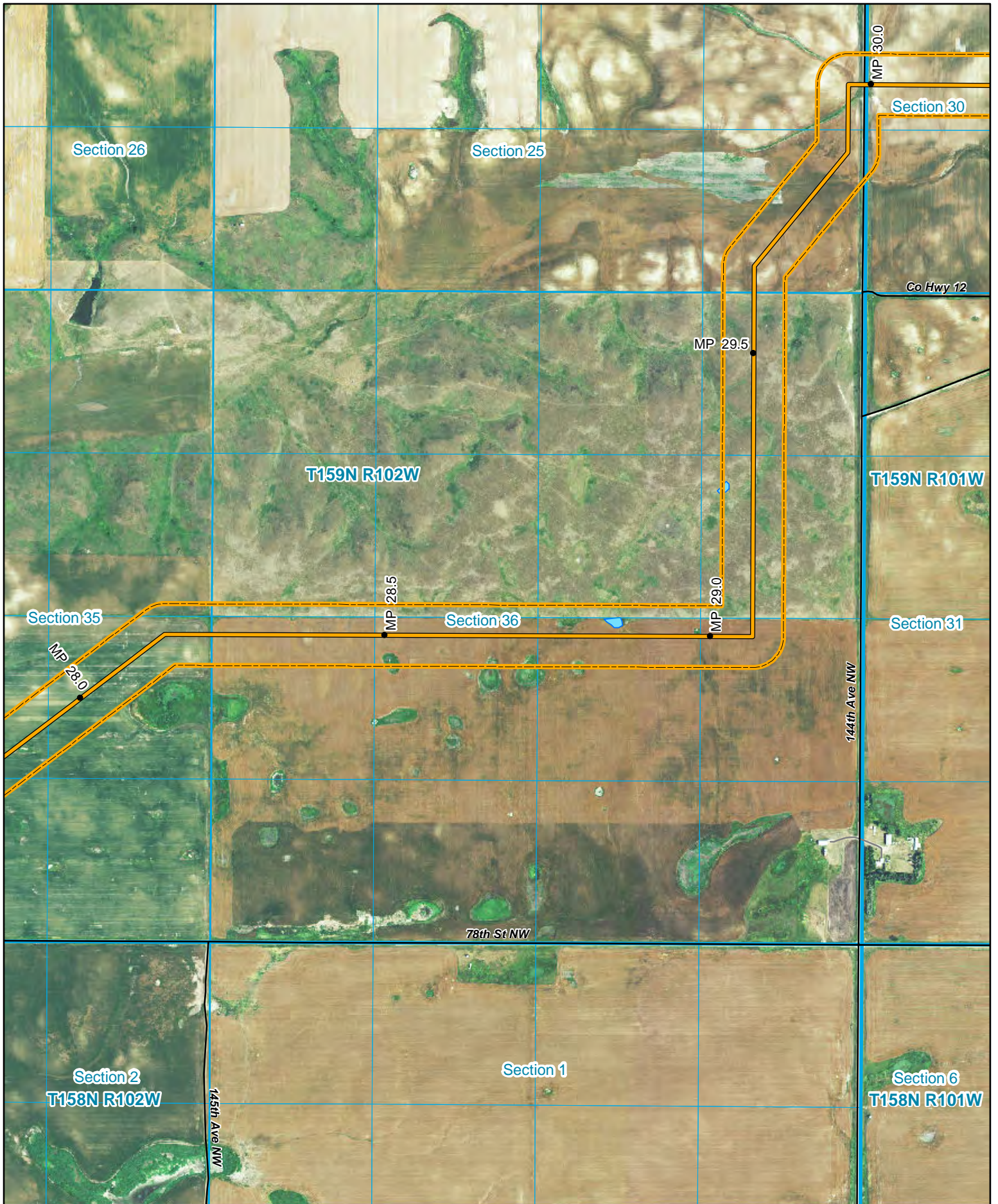
- 🏠 Occupied Residence
- ▭ 500 ft buffer
- ▭ Mapped Wetland

- Highway
- Local Road
- Private Road
- ▭ Facilities

Vantage Pipeline US LP

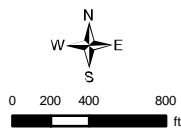
West Spur Lateral Pipeline
Selection Criteria Maps -
Avoidance Areas
Page 15 12,000

Date: 04/01/2015



KC HARVEY
ENVIRONMENTAL, LLC

376 Gallatin Park Drive
Bozeman, MT 59715
406-585-7402
www.kcharvey.com



- ✦ Block Valves
- Preferred Route
- ▭ Preferred Route Survey Corridor

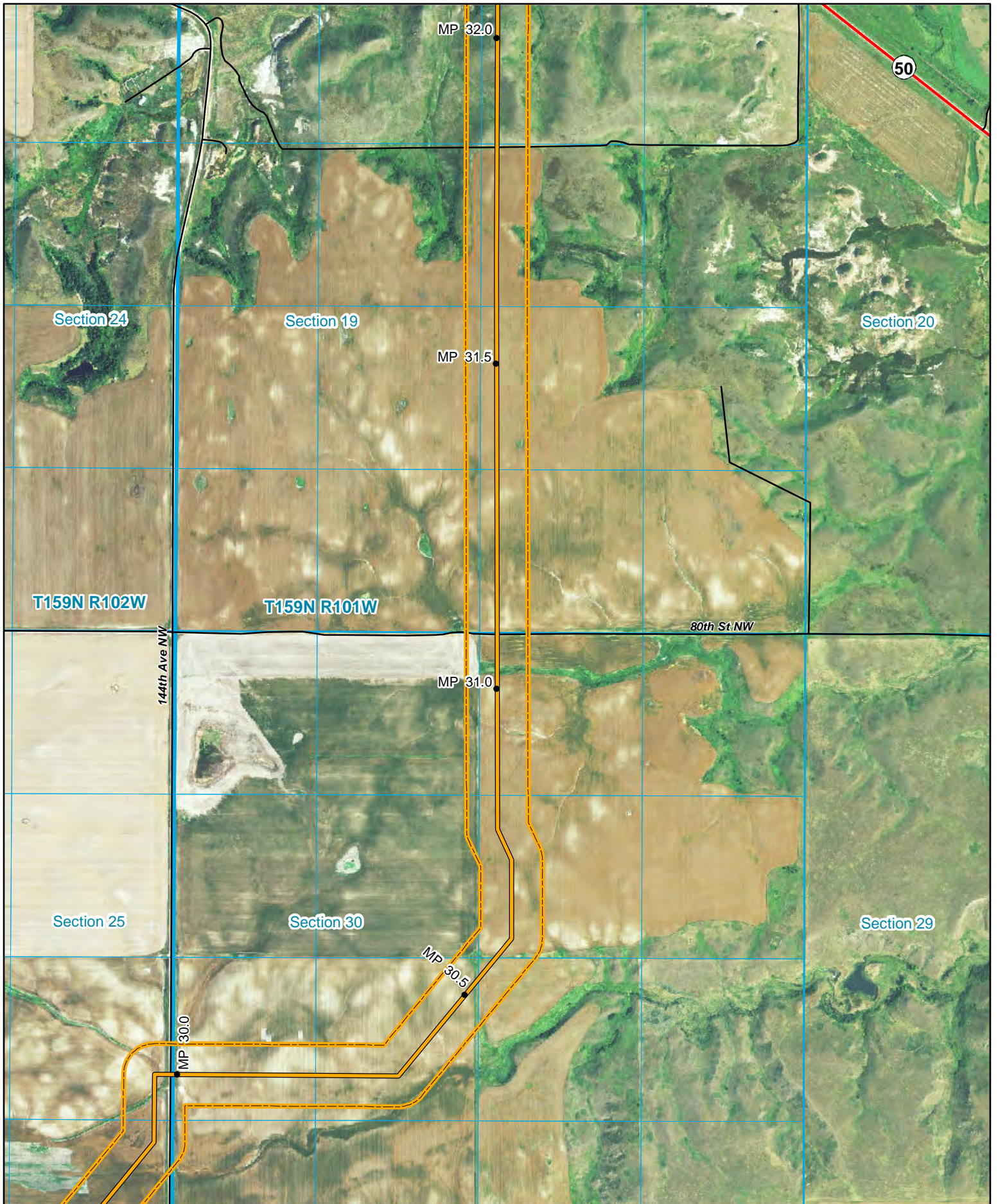
- 🏠 Occupied Residence
- ▭ 500 ft buffer
- 🟦 Mapped Wetland

- Highway
- Local Road
- Private Road
- 🏢 Facilities

Vantage Pipeline US LP

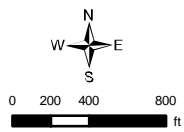
West Spur Lateral Pipeline
Selection Criteria Maps -
Avoidance Areas
Page 16 12,000

Date: 04/01/2015



KC HARVEY
ENVIRONMENTAL, LLC

376 Gallatin Park Drive
Bozeman, MT 59715
406-585-7402
www.kcharvey.com

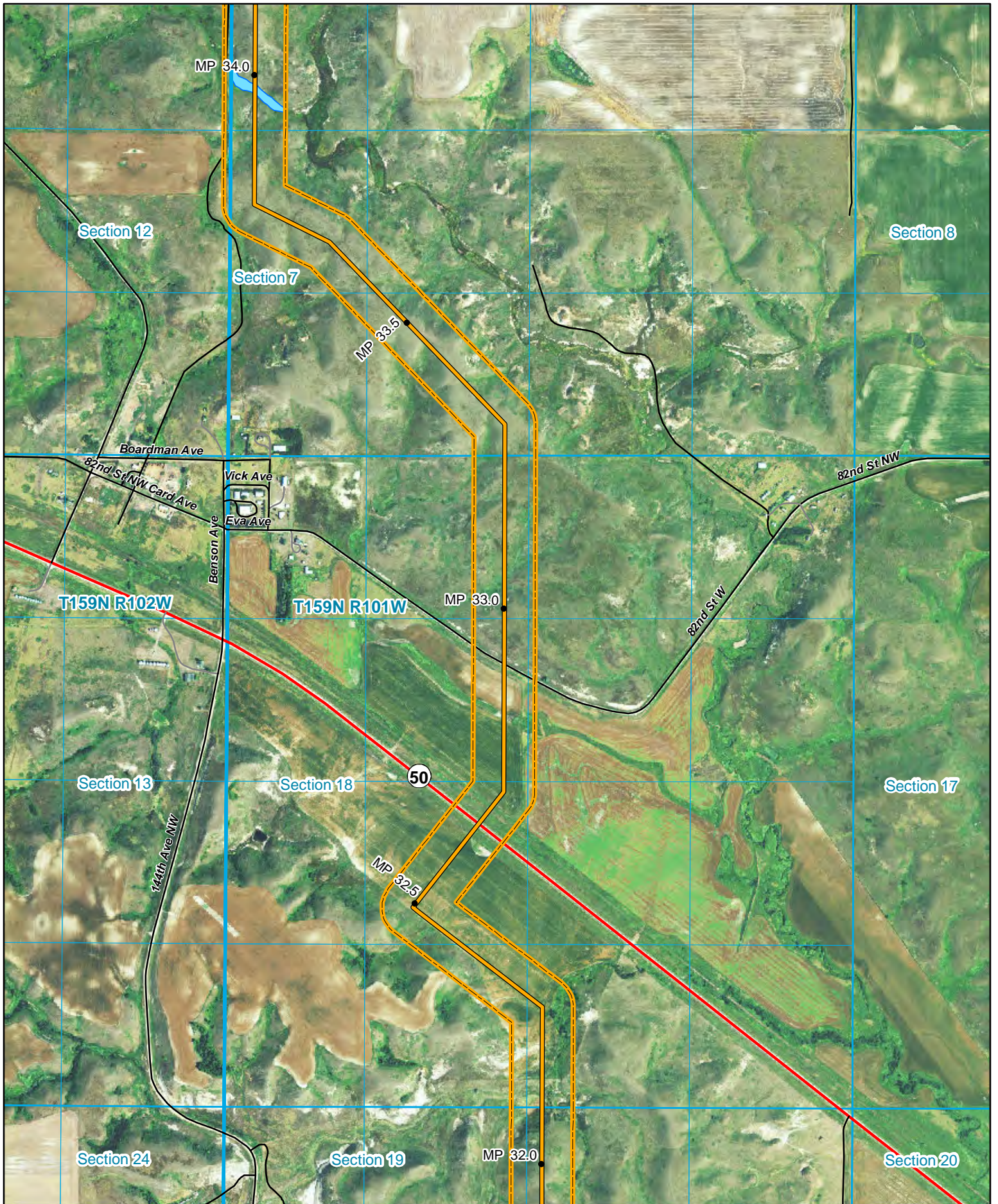


- ✂ Block Valves
- Preferred Route
- ▭ Preferred Route Survey Corridor

- 🏠 Occupied Residence
- ▭ 500 ft buffer
- 🟦 Mapped Wetland

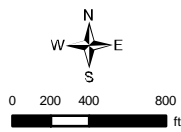
- Highway
- Local Road
- Private Road
- 🏢 Facilities

Vantage Pipeline US LP
West Spur Lateral Pipeline
Selection Criteria Maps -
Avoidance Areas
Page 17 12,000
Date: 04/01/2015



KC HARVEY
ENVIRONMENTAL, LLC

376 Gallatin Park Drive
Bozeman, MT 59715
406-585-7402
www.kcharvey.com



- ✎ Block Valves
- Preferred Route
- ▭ Preferred Route Survey Corridor

- 🏠 Occupied Residence
- ▭ 500 ft buffer
- 🌊 Mapped Wetland

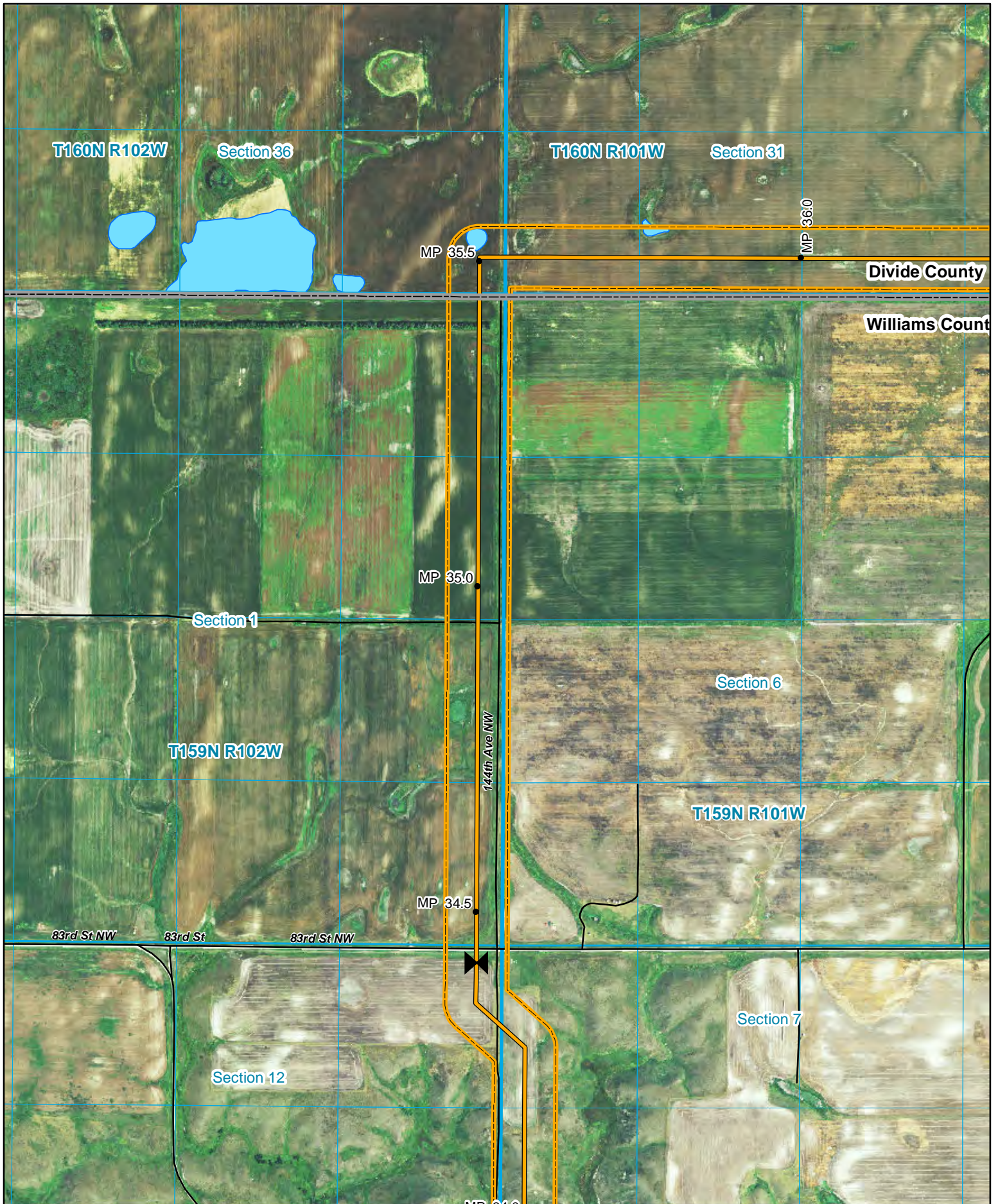
- Highway
- Local Road
- Private Road
- 🏢 Facilities

Vantage Pipeline US LP

West Spur Lateral Pipeline
Selection Criteria Maps -
Avoidance Areas

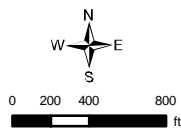
Page 18 12,000

Date: 04/01/2015



KC HARVEY
ENVIRONMENTAL, LLC

376 Gallatin Park Drive
Bozeman, MT 59715
406-585-7402
www.kcharvey.com



- ⚡ Block Valves
- Preferred Route
- ▭ Preferred Route Survey Corridor

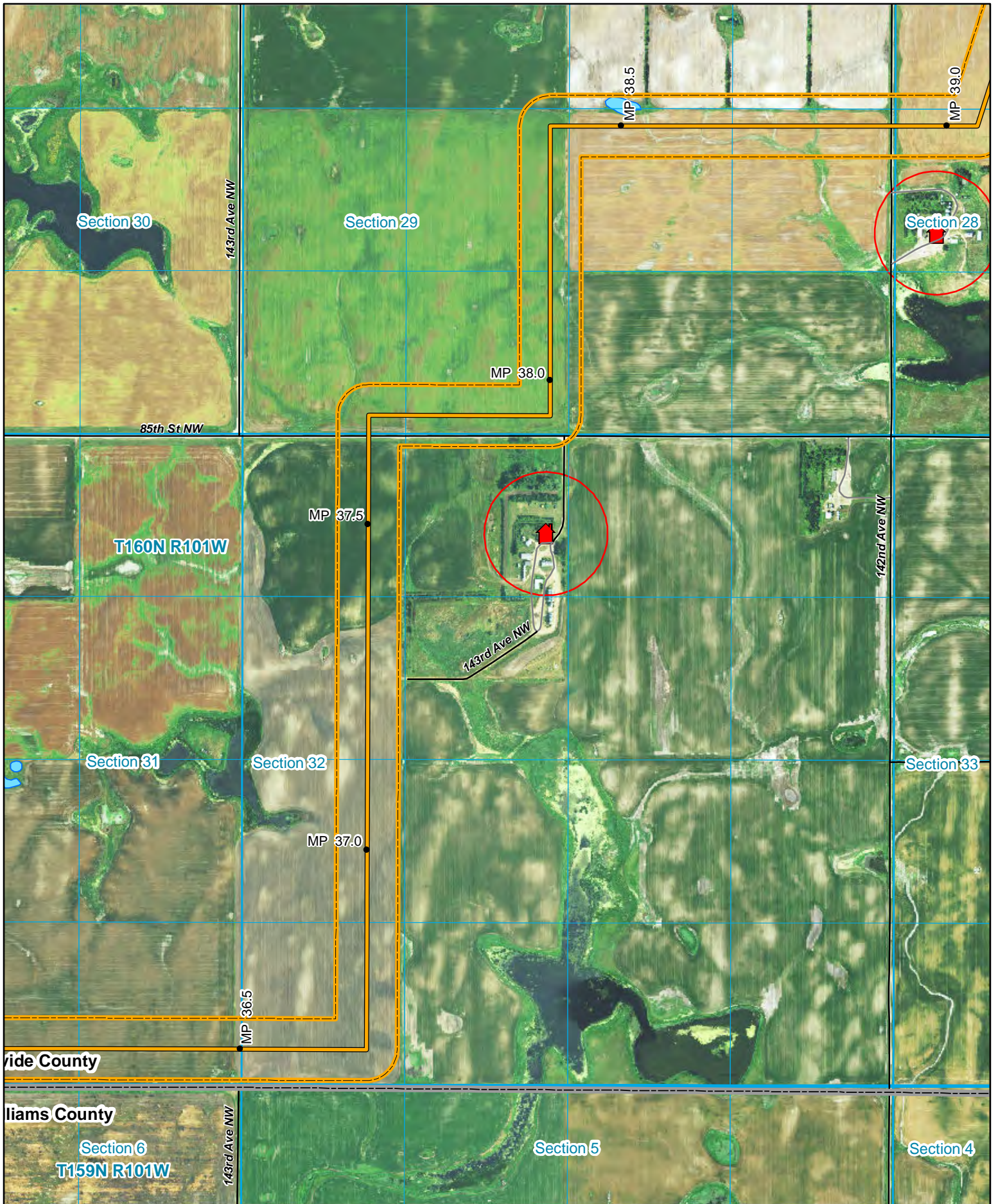
- 🏠 Occupied Residence
- ▭ 500 ft buffer
- 🌊 Mapped Wetland

- Highway
- Local Road
- Private Road
- ▭ Facilities

Vantage Pipeline US LP

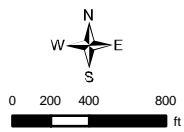
West Spur Lateral Pipeline
Selection Criteria Maps -
Avoidance Areas
Page 19 12,000

Date: 04/01/2015



KC HARVEY
ENVIRONMENTAL, LLC

376 Gallatin Park Drive
Bozeman, MT 59715
406-585-7402
www.kcharvey.com

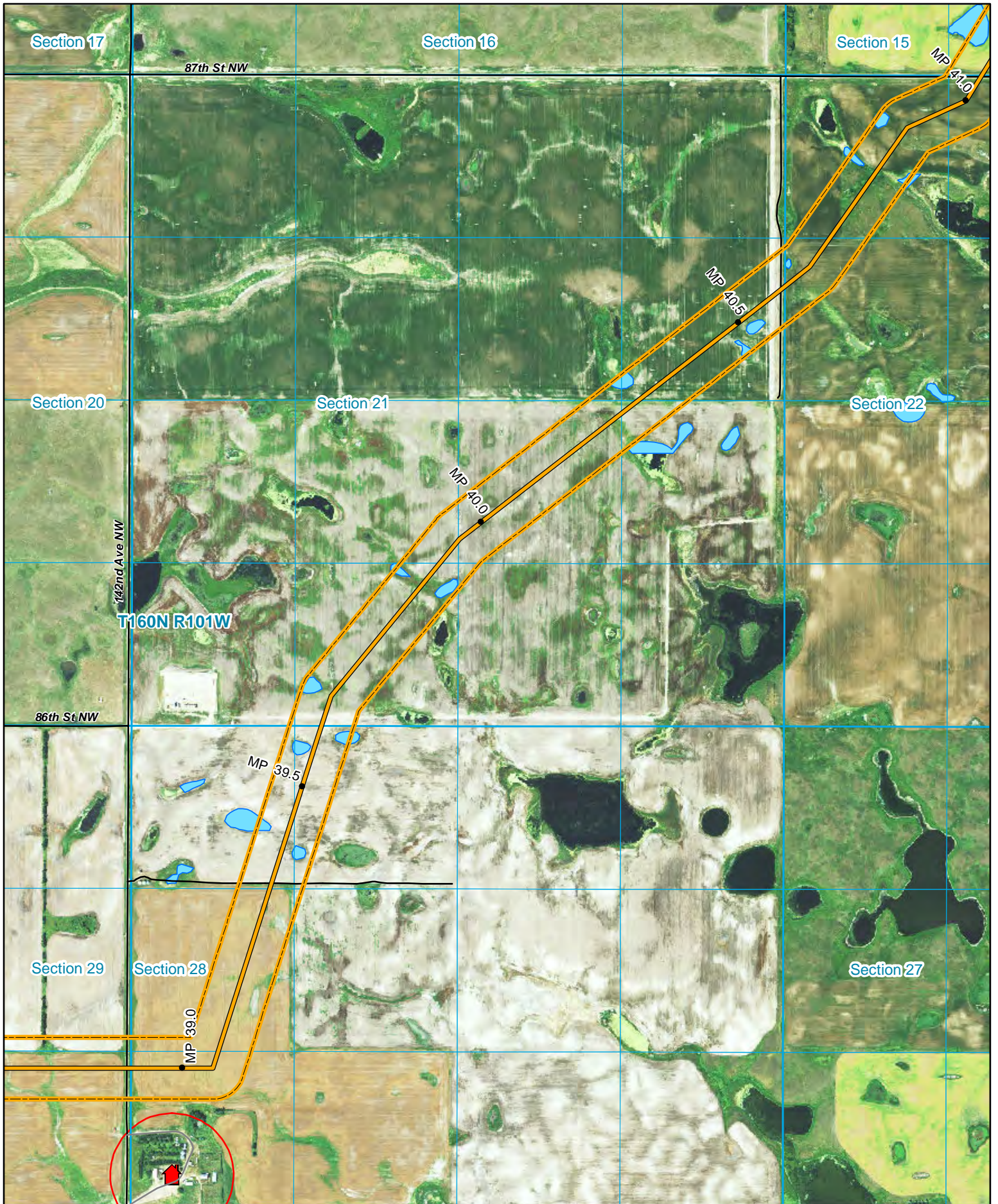


- ✂ Block Valves
- Preferred Route
- ▭ Preferred Route Survey Corridor

- 🏠 Occupied Residence
- ▭ 500 ft buffer
- 🟦 Mapped Wetland

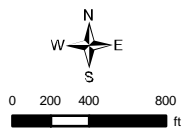
- Highway
- Local Road
- Private Road
- 🏠 Facilities

Vantage Pipeline US LP
West Spur Lateral Pipeline
Selection Criteria Maps -
Avoidance Areas
Page 20 12,000
Date: 04/01/2015



KC HARVEY
ENVIRONMENTAL, LLC

376 Gallatin Park Drive
Bozeman, MT 59715
406-585-7402
www.kcharvey.com

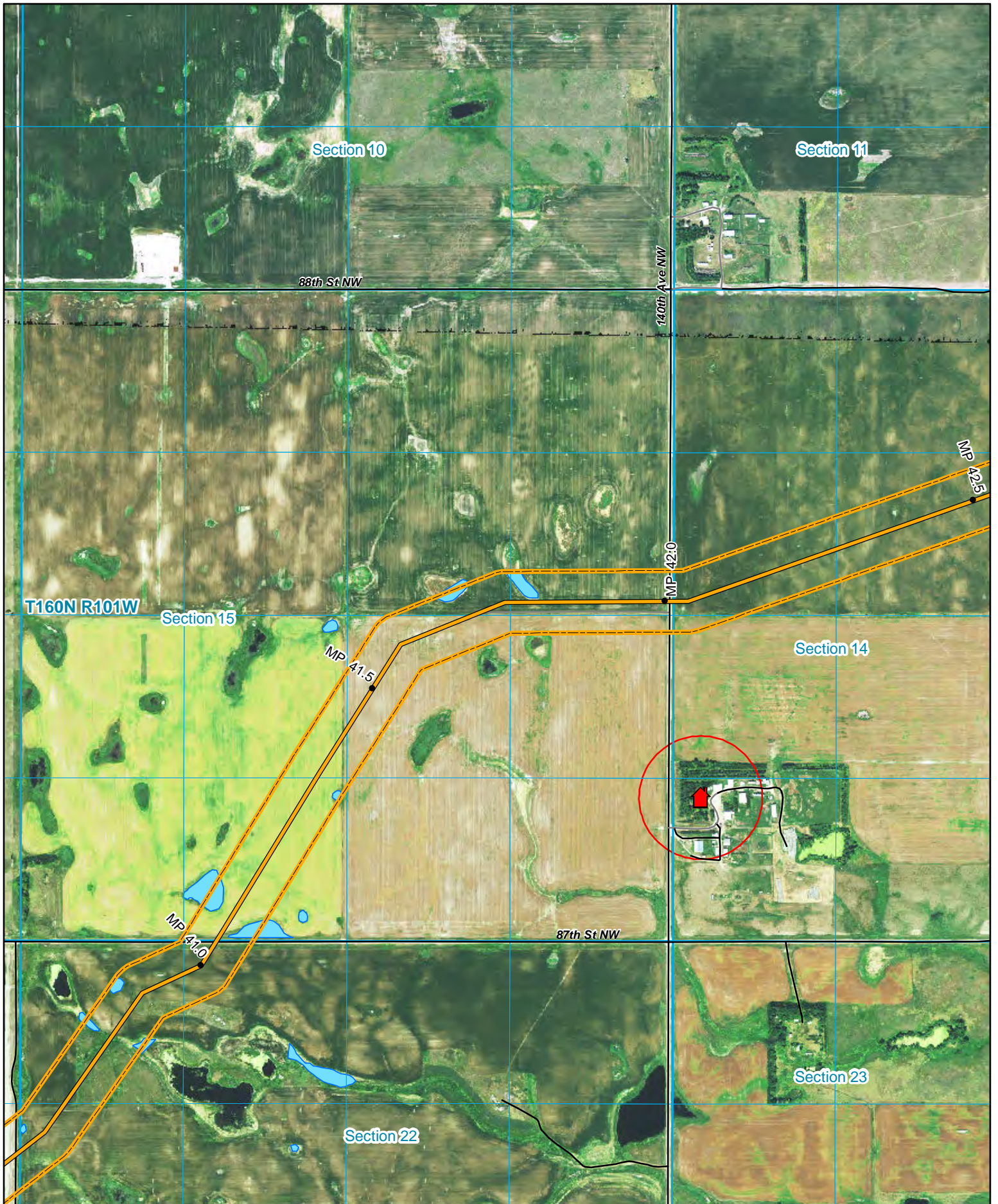


- Block Valves
- Preferred Route
- Preferred Route Survey Corridor

- Occupied Residence
- 500 ft buffer
- Mapped Wetland

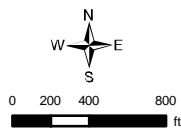
- Highway
- Local Road
- Private Road
- Facilities

Vantage Pipeline US LP
West Spur Lateral Pipeline
Selection Criteria Maps -
Avoidance Areas
Page 21 12,000
Date: 04/01/2015



KC HARVEY
ENVIRONMENTAL, LLC

376 Gallatin Park Drive
Bozeman, MT 59715
406-585-7402
www.kcharvey.com



- ▶ Block Valves
- Preferred Route
- ▭ Preferred Route Survey Corridor

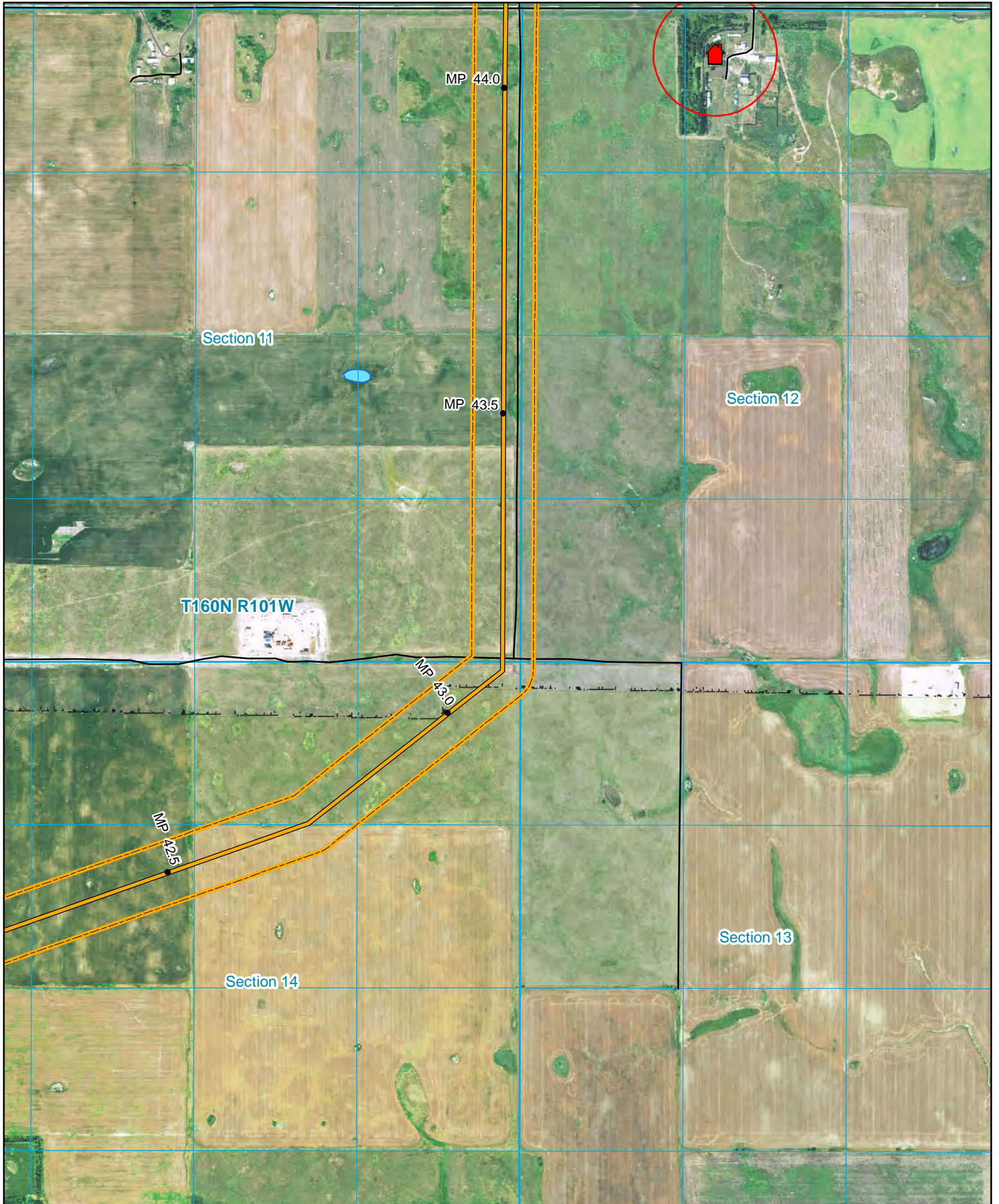
- Occupied Residence
- ▭ 500 ft buffer
- Mapped Wetland

- Highway
- Local Road
- Private Road
- ▭ Facilities

Vantage Pipeline US LP

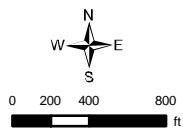
West Spur Lateral Pipeline
Selection Criteria Maps -
Avoidance Areas
Page 22 12,000

Date: 04/01/2015



KC HARVEY
ENVIRONMENTAL, LLC

376 Gallatin Park Drive
Bozeman, MT 59715
406-585-7402
www.kcharvey.com



- ✦ Block Valves
- Preferred Route
- ▭ Preferred Route Survey Corridor

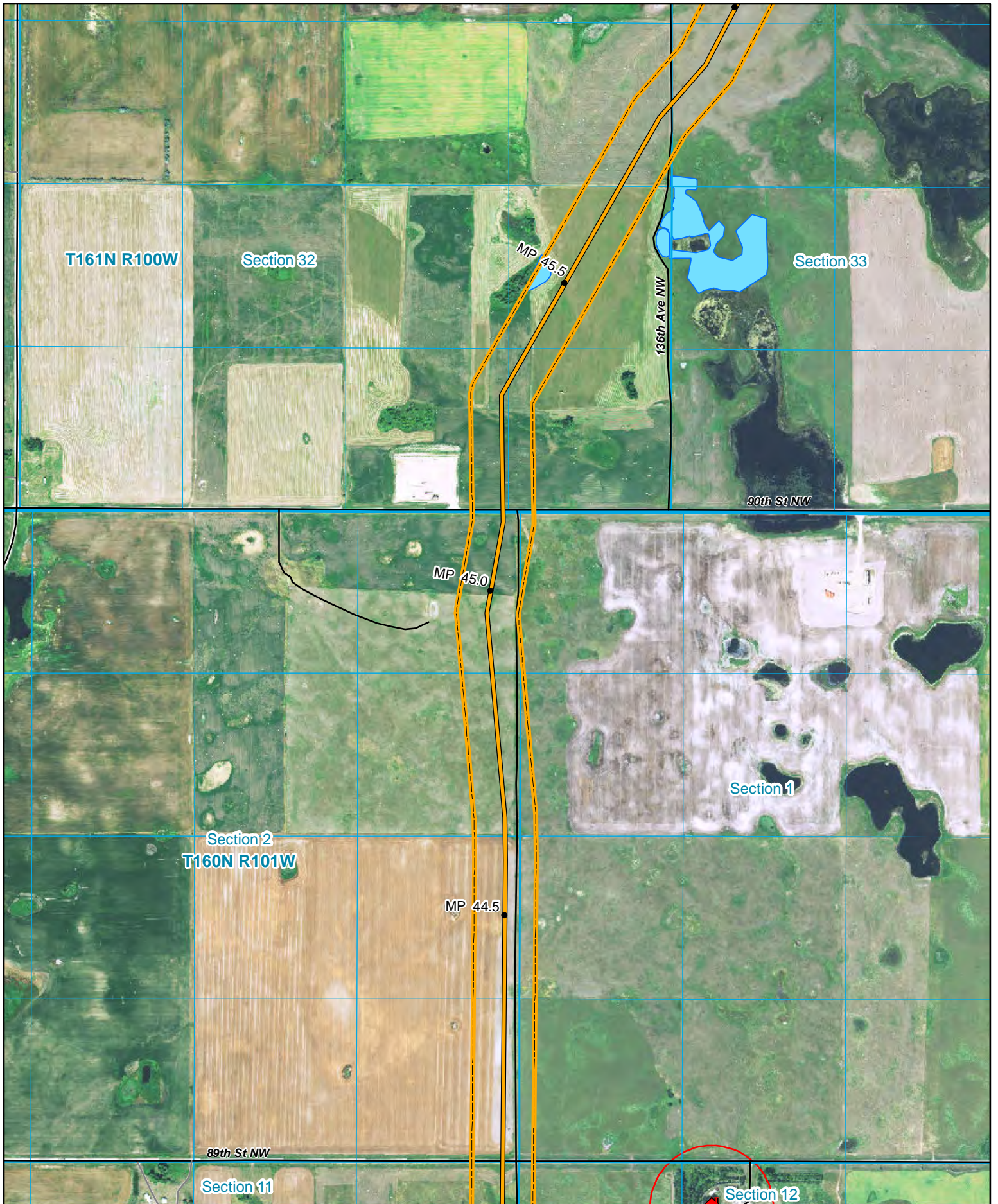
- 🏠 Occupied Residence
- ▭ 500 ft buffer
- ▭ Mapped Wetland

- Highway
- Local Road
- Private Road
- ▭ Facilities

Vantage Pipeline US LP

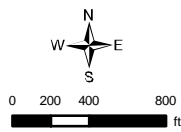
West Spur Lateral Pipeline
Selection Criteria Maps -
Avoidance Areas
Page 23 12,000

Date: 04/01/2015



KC HARVEY
ENVIRONMENTAL, LLC

376 Gallatin Park Drive
Bozeman, MT 59715
406-585-7402
www.kcharvey.com



- ▶ Block Valves
- Preferred Route
- ▭ Preferred Route Survey Corridor

- 🏠 Occupied Residence
- ▭ 500 ft buffer
- ▭ Mapped Wetland

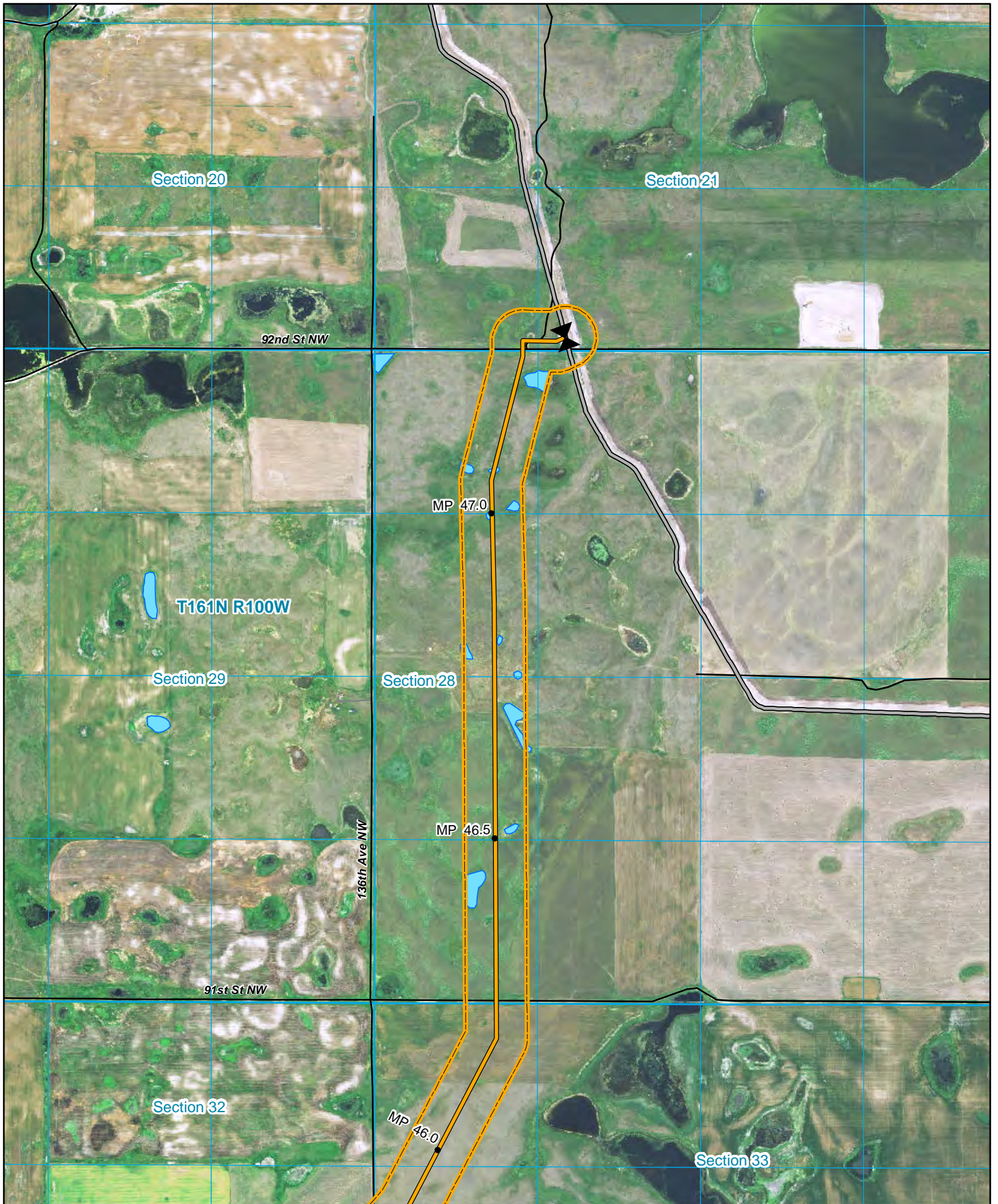
- Highway
- Local Road
- Private Road
- ▭ Facilities

Vantage Pipeline US LP

West Spur Lateral Pipeline
Selection Criteria Maps -
Avoidance Areas

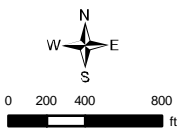
Page 24 12,000

Date: 04/01/2015



KC HARVEY
ENVIRONMENTAL, LLC

376 Gallatin Park Drive
Bozeman, MT 59715
406-585-7402
www.kcharvey.com



- Block Valves
- Preferred Route
- Preferred Route Survey Corridor

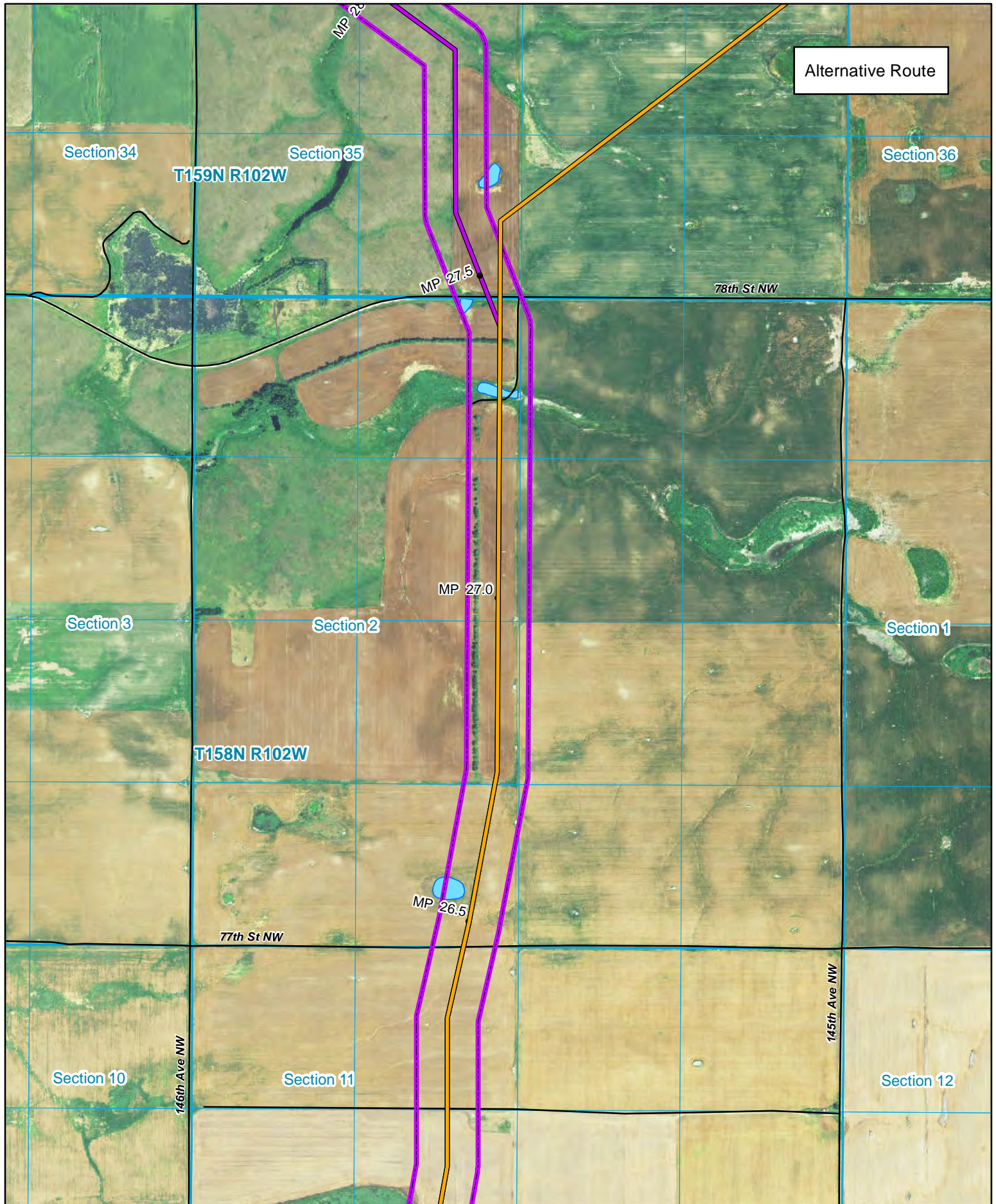
- Occupied Residence
- 500 ft buffer
- Mapped Wetland

- Highway
- Local Road
- Private Road
- Facilities

Vantage Pipeline US LP

West Spur Lateral Pipeline
Selection Criteria Maps -
Avoidance Areas
Page 25 12,000

Date: 04/01/2015



Alternative Route

Section 34

Section 35

Section 36

T159N R102W

78th St NW

MP 27.5

Section 3

Section 2

Section 1

T158N R102W

MP 27.0

MP 26.5

77th St NW

145th Ave NW

Section 10

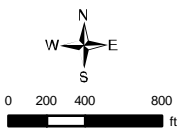
Section 11

Section 12

146th Ave NW

KC HARVEY
ENVIRONMENTAL, LLC

376 Gallatin Park Drive
Bozeman, MT 59715
406-585-7402
www.kcharvey.com



- ▶ Block Valves
- Preferred Route
- Alternative Route
- ▭ Alternative Route Survey Corridor

- 🏠 Occupied Residence
- ▭ 500 ft buffer
- 🟦 Mapped Wetland

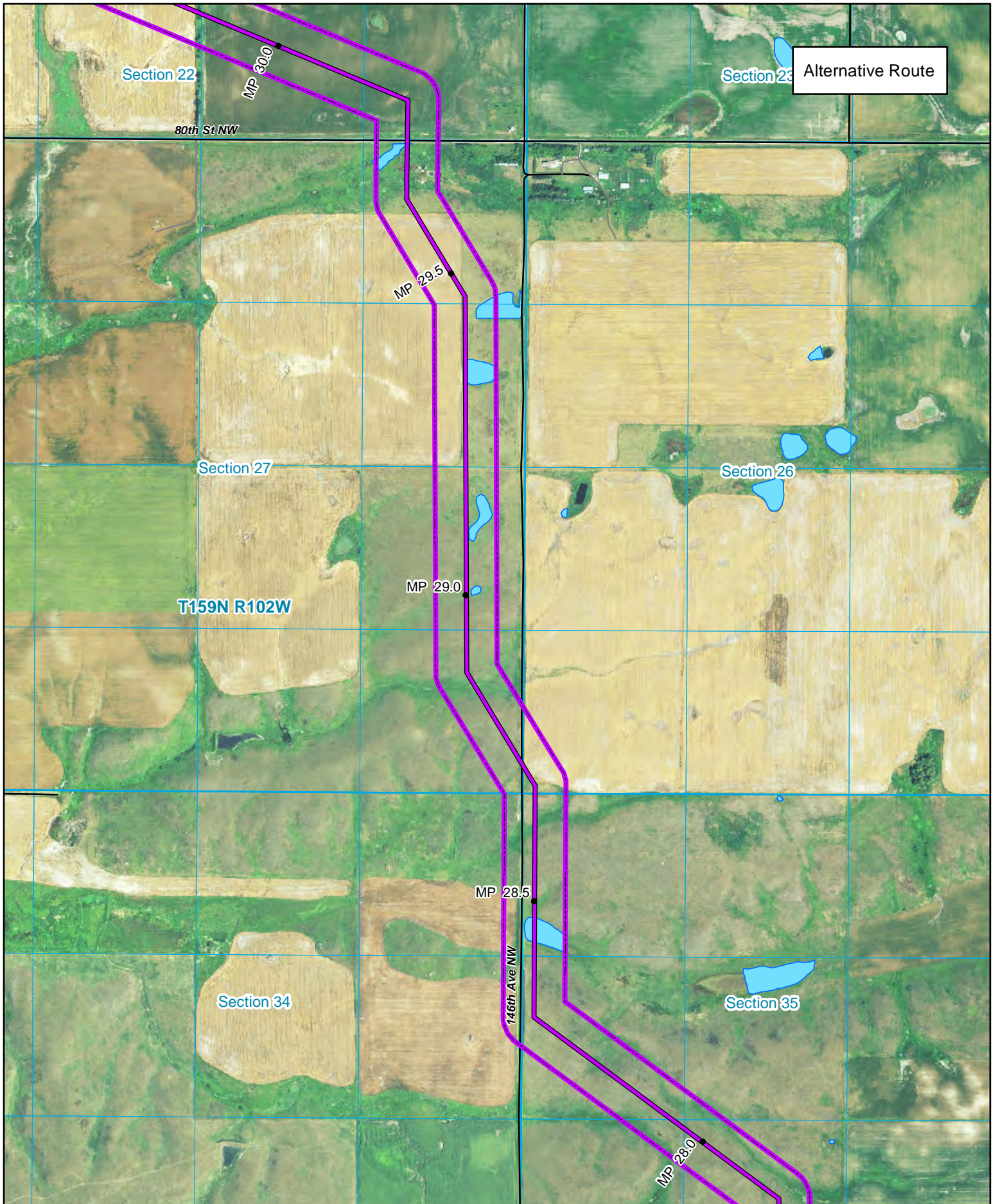
- Highway
- Local Road
- Private Road
- ▭ Facilities

Vantage Pipeline US LP

West Spur Lateral Pipeline
Selection Criteria Maps -
Avoidance Areas

Page 15 12,000

Date: 04/01/2015



Alternative Route

Section 22

Section 23

80th St NW

MP 29.5

Section 27

Section 26

T159N R102W

MP 29.0

MP 28.5

146th Ave NW

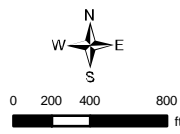
Section 34

Section 35

MP 28.0

KC HARVEY
ENVIRONMENTAL, LLC

376 Gallatin Park Drive
Bozeman, MT 59715
406-585-7402
www.kcharvey.com



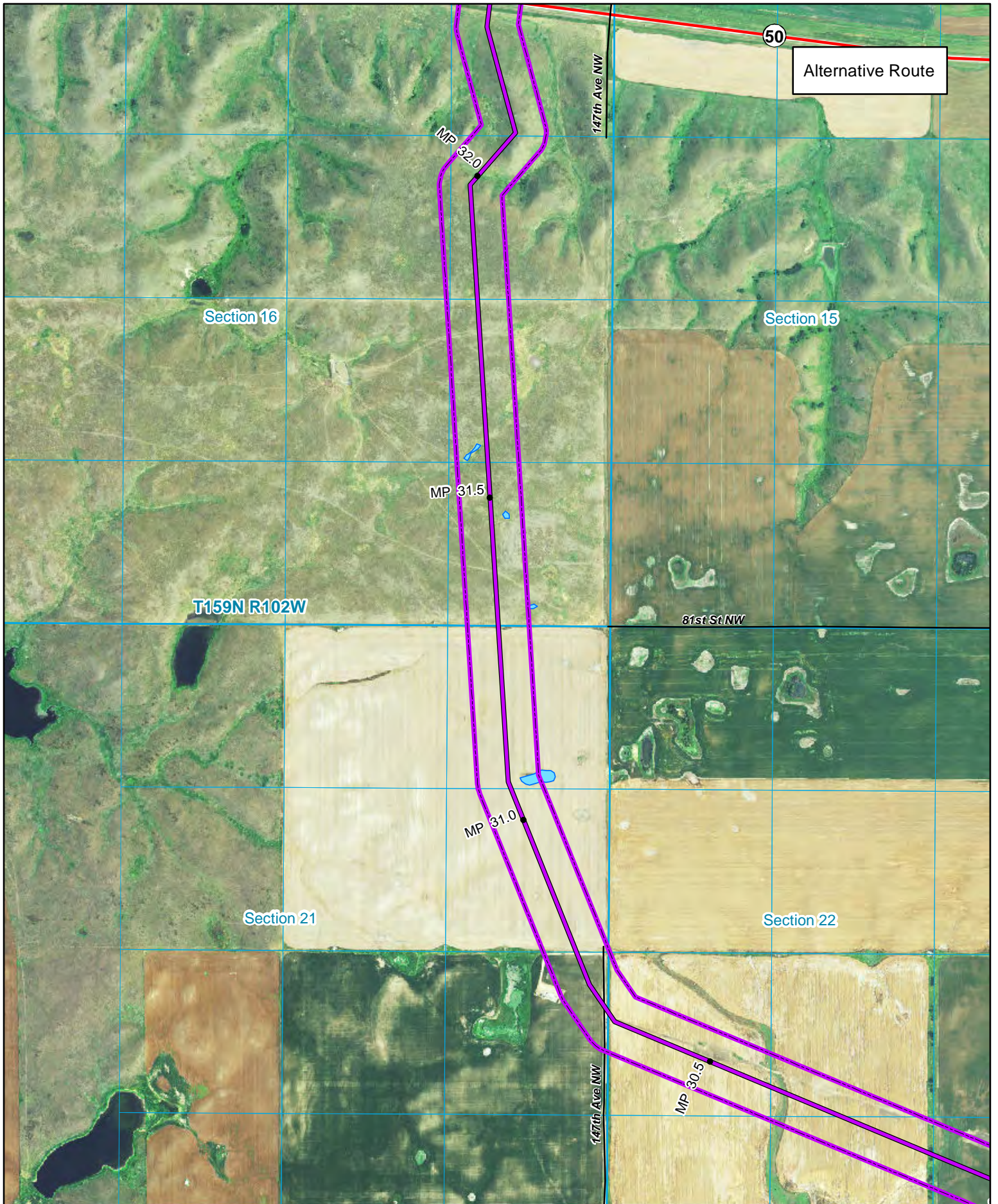
- ▶ Block Valves
- ▬ Preferred Route
- ▬ Alternative Route
- ▭ Alternative Route Survey Corridor

- 🏠 Occupied Residence
- ▭ 500 ft buffer
- ▭ Mapped Wetland
- ▬ Highway
- ▬ Local Road
- ▬ Private Road
- ▭ Facilities

Vantage Pipeline US LP

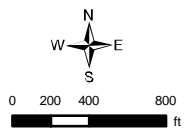
West Spur Lateral Pipeline
Selection Criteria Maps -
Avoidance Areas
Page 16b 12,000

Date: 04/01/2015



KC HARVEY
ENVIRONMENTAL, LLC

376 Gallatin Park Drive
Bozeman, MT 59715
406-585-7402
www.kcharvey.com

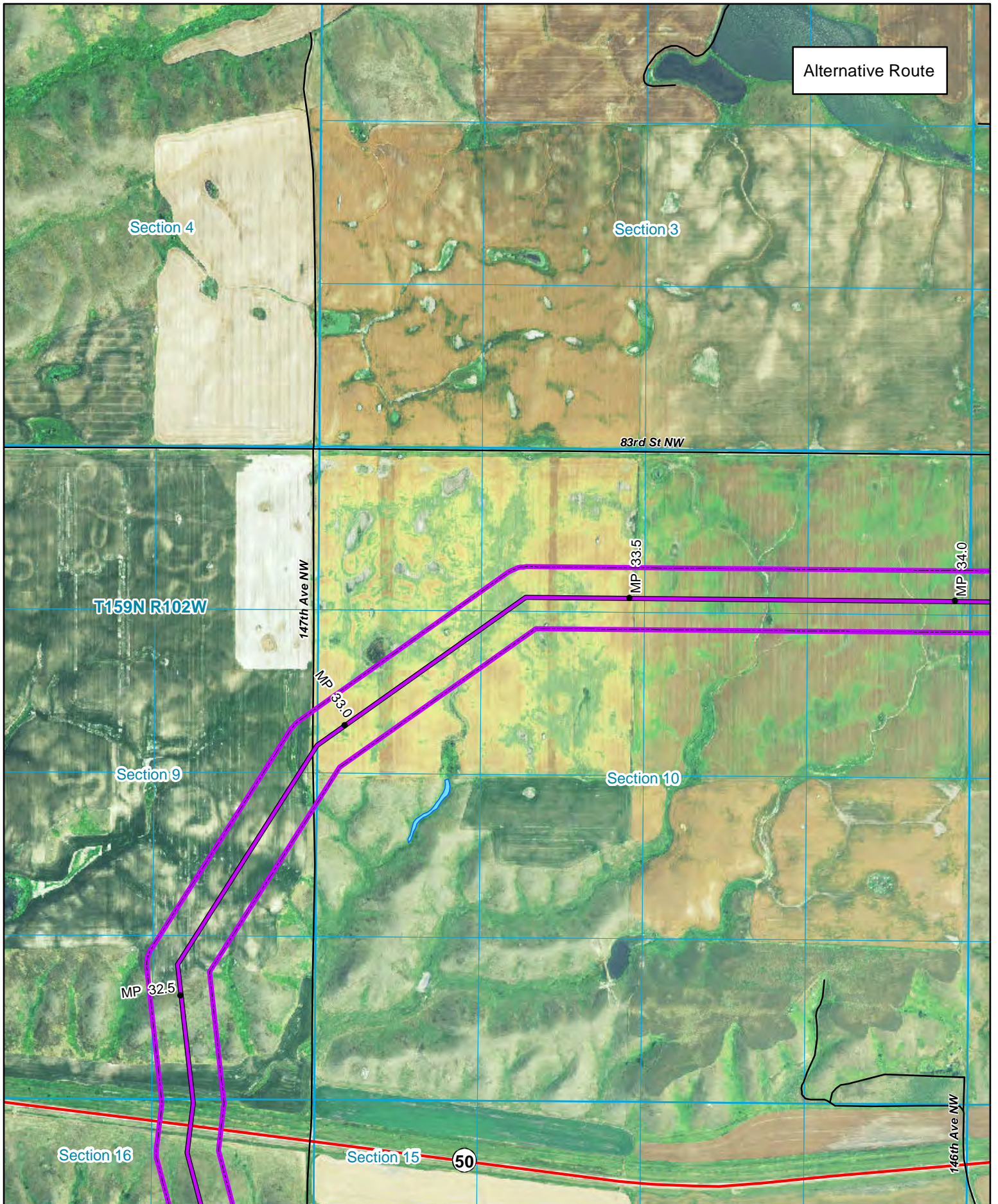


- ▶ Block Valves
- ▬ Preferred Route
- ▬ Alternative Route
- ▭ Alternative Route Survey Corridor

- 🏠 Occupied Residence
- ▭ 500 ft buffer
- ▭ Mapped Wetland

- ▬ Highway
- ▬ Local Road
- ▬ Private Road
- ▭ Facilities

Vantage Pipeline US LP
West Spur Lateral Pipeline
Selection Criteria Maps -
Avoidance Areas
Page 17b 12,000
Date: 04/01/2015



Alternative Route

Section 4

Section 3

83rd St NW

T159N R102W

147th Ave NW

MP 33.5

MP 34.0

MP 33.0

Section 9

Section 10

MP 32.5

Section 16

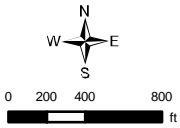
Section 15

50

146th Ave NW

KC HARVEY
ENVIRONMENTAL, LLC

376 Gallatin Park Drive
Bozeman, MT 59715
406-585-7402
www.kcharvey.com



- ▶ Block Valves
- ▬ Preferred Route
- ▬ Alternative Route
- ▭ Alternative Route Survey Corridor

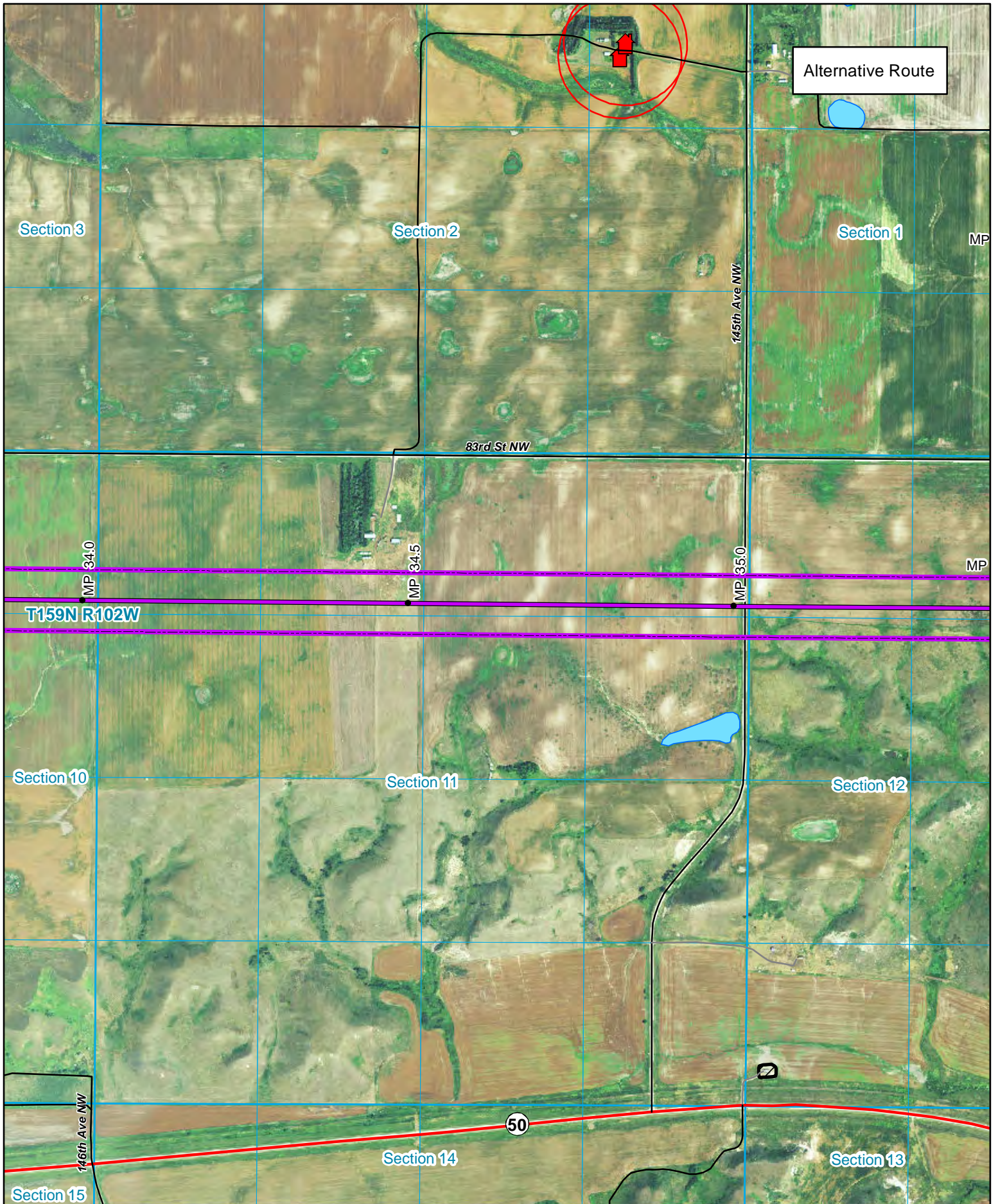
- 🏠 Occupied Residence
- ▭ 500 ft buffer
- ▭ Mapped Wetland

- ▬ Highway
- ▬ Local Road
- ▬ Private Road
- ▭ Facilities

Vantage Pipeline US LP

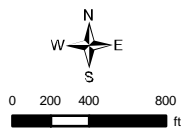
West Spur Lateral Pipeline
Selection Criteria Maps -
Avoidance Areas
Page 18b 12,000

Date: 04/01/2015



KC HARVEY
ENVIRONMENTAL, LLC

376 Gallatin Park Drive
Bozeman, MT 59715
406-585-7402
www.kcharvey.com

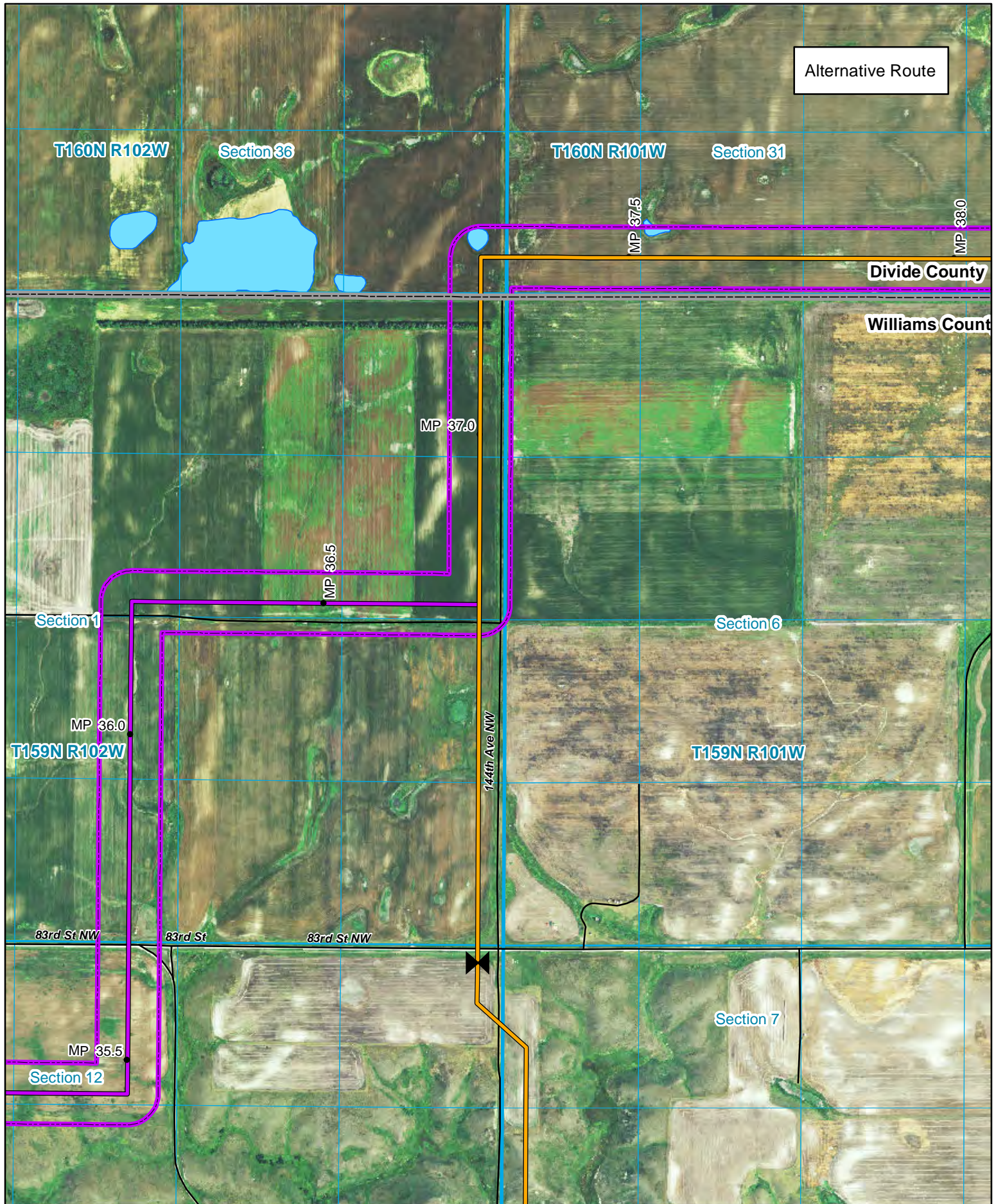


- ▶ Block Valves
- Preferred Route
- Alternative Route
- Alternative Route Survey Corridor

- 🏠 Occupied Residence
- 500 ft buffer
- Mapped Wetland

- Highway
- Local Road
- Private Road
- 🏢 Facilities

Vantage Pipeline US LP
West Spur Lateral Pipeline
Selection Criteria Maps -
Avoidance Areas
Page 19b 12,000
Date: 04/01/2015



Alternative Route

T160N R102W

Section 36

T160N R101W

Section 31

MP 37.5

MP 38.0

Divide County

Williams County

MP 37.0

MP 36.5

Section 1

Section 6

MP 36.0

T159N R102W

T159N R101W

83rd St NW

83rd St

83rd St NW

144th Ave NW

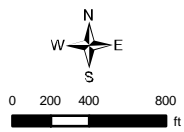
Section 7

MP 35.5

Section 12

KC HARVEY
ENVIRONMENTAL, LLC

376 Gallatin Park Drive
Bozeman, MT 59715
406-585-7402
www.kcharvey.com

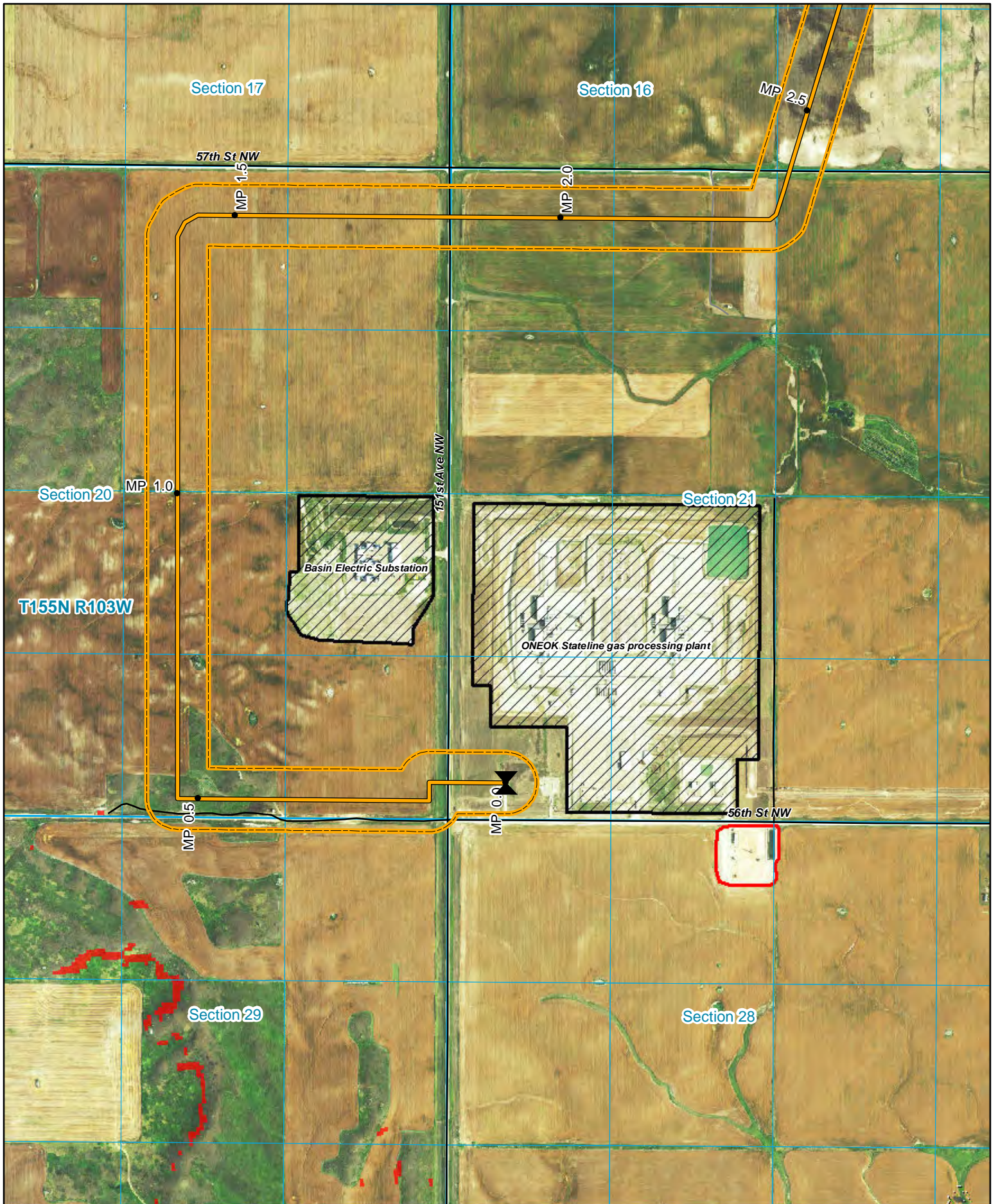


- ▶ Block Valves
- Preferred Route
- Alternative Route
- Alternative Route Survey Corridor

- 🏠 Occupied Residence
- 📏 500 ft buffer
- 💧 Mapped Wetland
- Highway
- Local Road
- Private Road
- 🏢 Facilities

Vantage Pipeline US LP
West Spur Lateral Pipeline
Selection Criteria Maps -
Avoidance Areas
Page 19 12,000
Date: 04/01/2015

Exhibit I.3 Other Criteria Considered



Section 17

Section 16

MP 2.5

57th St NW

MP 1.5

MP 2.0

Section 20

MP 1.0

157st Ave NW

Section 21

Basin Electric Substation

T155N R103W

ONEOK Stateline gas processing plant

MP 0.0

56th St NW

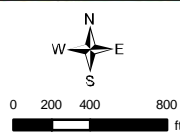
MP 0.5

Section 29

Section 28

KC HARVEY
ENVIRONMENTAL, LLC

376 Gallatin Park Drive
Bozeman, MT 59715
406-585-7402
www.kcharvey.com



▶ Block Valves

— Preferred Route

— Preferred Route Survey Corridor

🌳 Tree

— Mapped Stream

— Mapped Wetland

▭ > than 20% Slope

▭ Well Pads

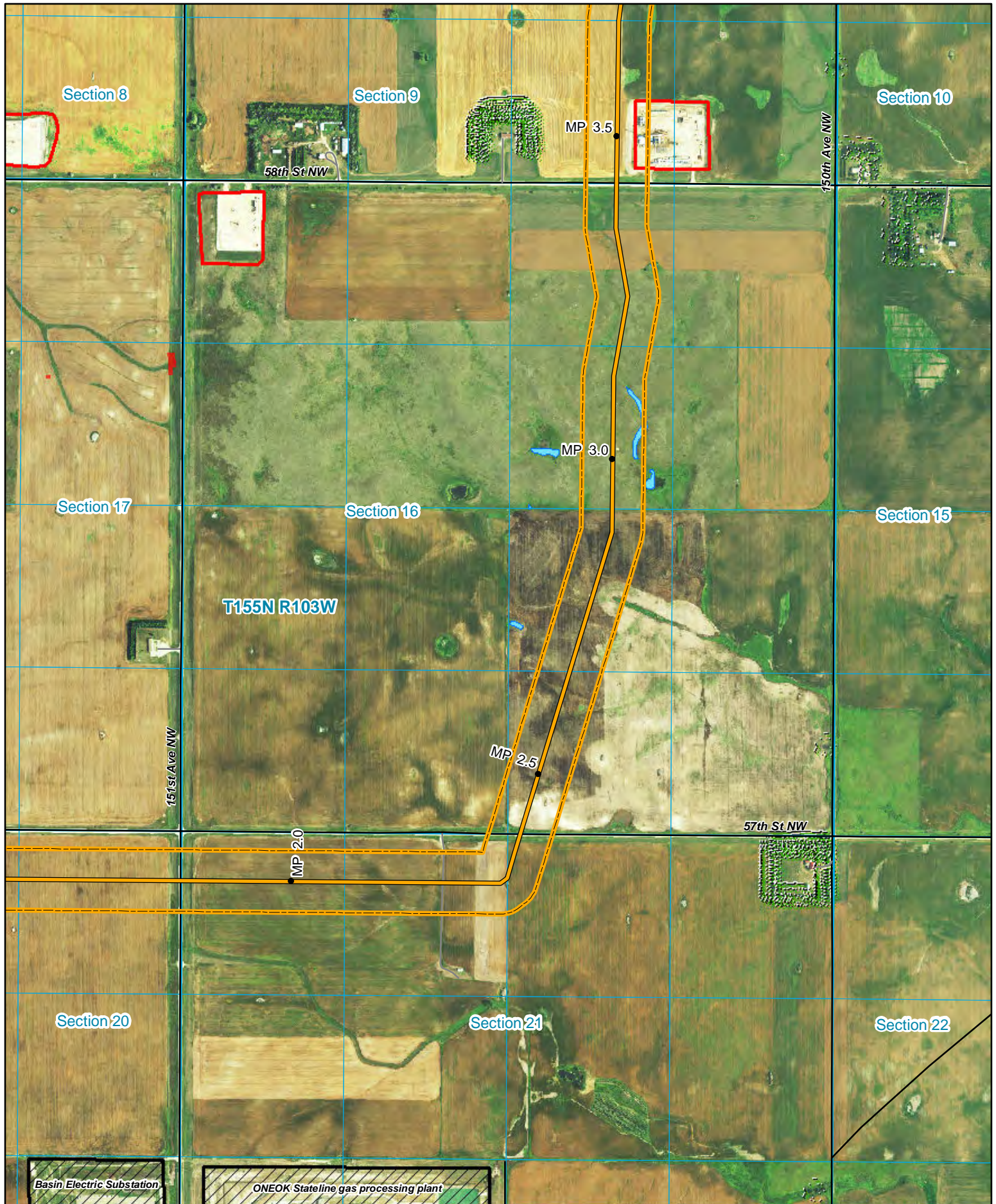
▭ Wetland Easement

Vantage Pipeline US LP

West Spur Lateral Pipeline
Selection Criteria Maps -
Other Criteria

Page 1 12,000

Date: 04/01/2015



Section 8

Section 9

Section 10

58th St NW

MP 3.5

150th Ave NW

Section 17

Section 16

Section 15

T155N R103W

MP 3.0

151st Ave NW

MP 2.5

57th St NW

MP 2.0

Section 20

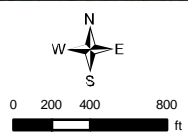
Section 21

Section 22

Basin Electric Substation

ONEOK Stateline gas processing plant

KC HARVEY
ENVIRONMENTAL, LLC
376 Gallatin Park Drive
Bozeman, MT 59715
406-585-7402
www.kcharvey.com

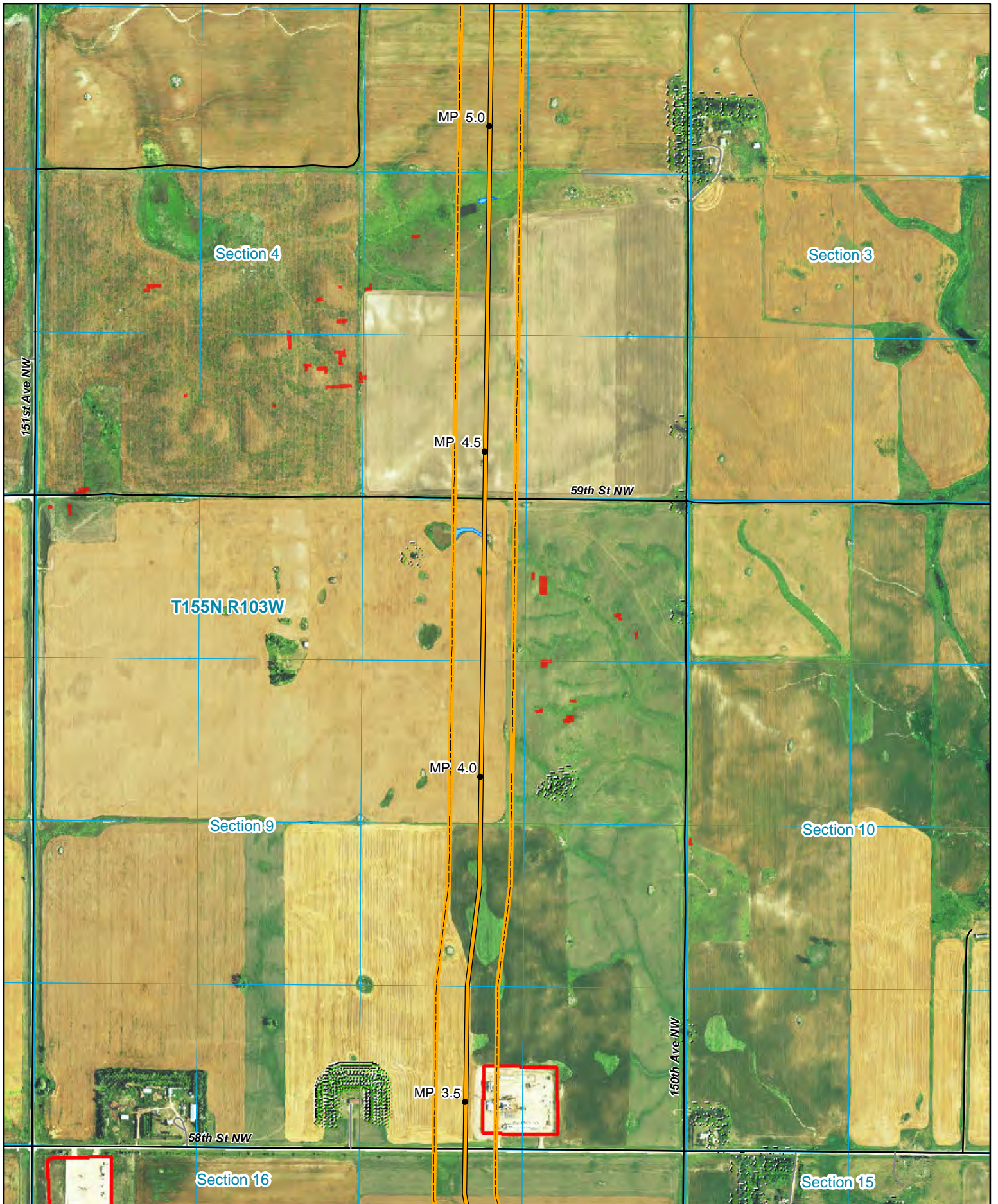


- ▶ Block Valves
- Preferred Route
- ▭ Preferred Route Survey Corridor

- 🌳 Tree
- Mapped Stream
- ▭ Mapped Wetland

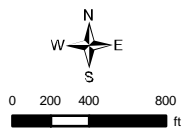
- ▭ > than 20% Slope
- ▭ Well Pads
- ▭ Wetland Easement

Vantage Pipeline US LP
West Spur Lateral Pipeline
Selection Criteria Maps -
Other Criteria
Page 2 12,000
Date: 04/01/2015



KC HARVEY
ENVIRONMENTAL, LLC

376 Gallatin Park Drive
Bozeman, MT 59715
406-585-7402
www.kcharvey.com



- ▶ Block Valves
- Preferred Route
- ▭ Preferred Route Survey Corridor

- 🌳 Tree
- Mapped Stream
- ▭ Mapped Wetland

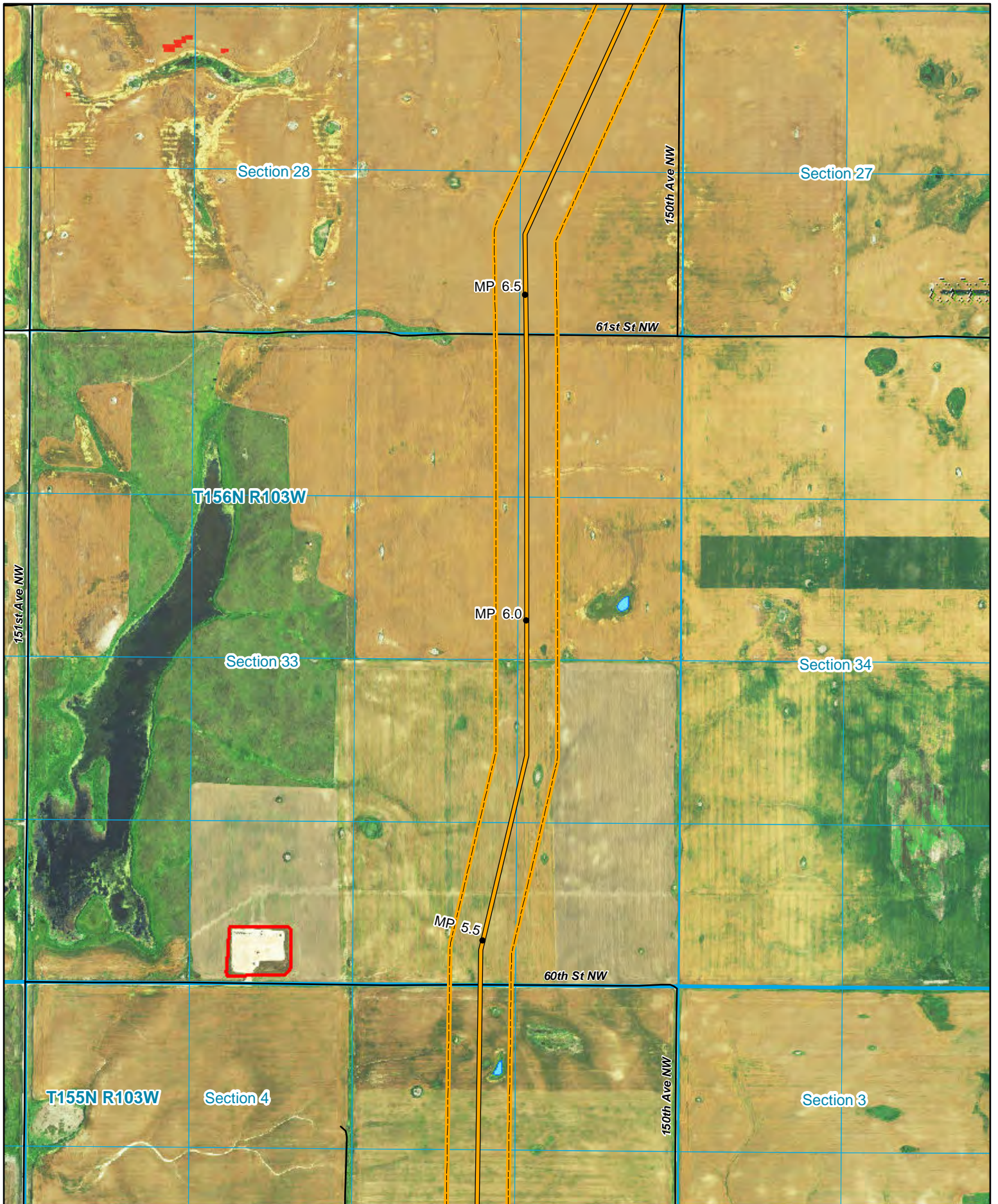
- ▭ > than 20% Slope
- ▭ Well Pads
- ▭ Wetland Easement

Vantage Pipeline US LP

West Spur Lateral Pipeline
Selection Criteria Maps -
Other Criteria

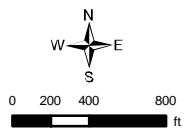
Page 3 12,000

Date: 04/01/2015



KC HARVEY
ENVIRONMENTAL, LLC

376 Gallatin Park Drive
Bozeman, MT 59715
406-585-7402
www.kcharvey.com



- Block Valves
- Preferred Route
- Preferred Route Survey Corridor

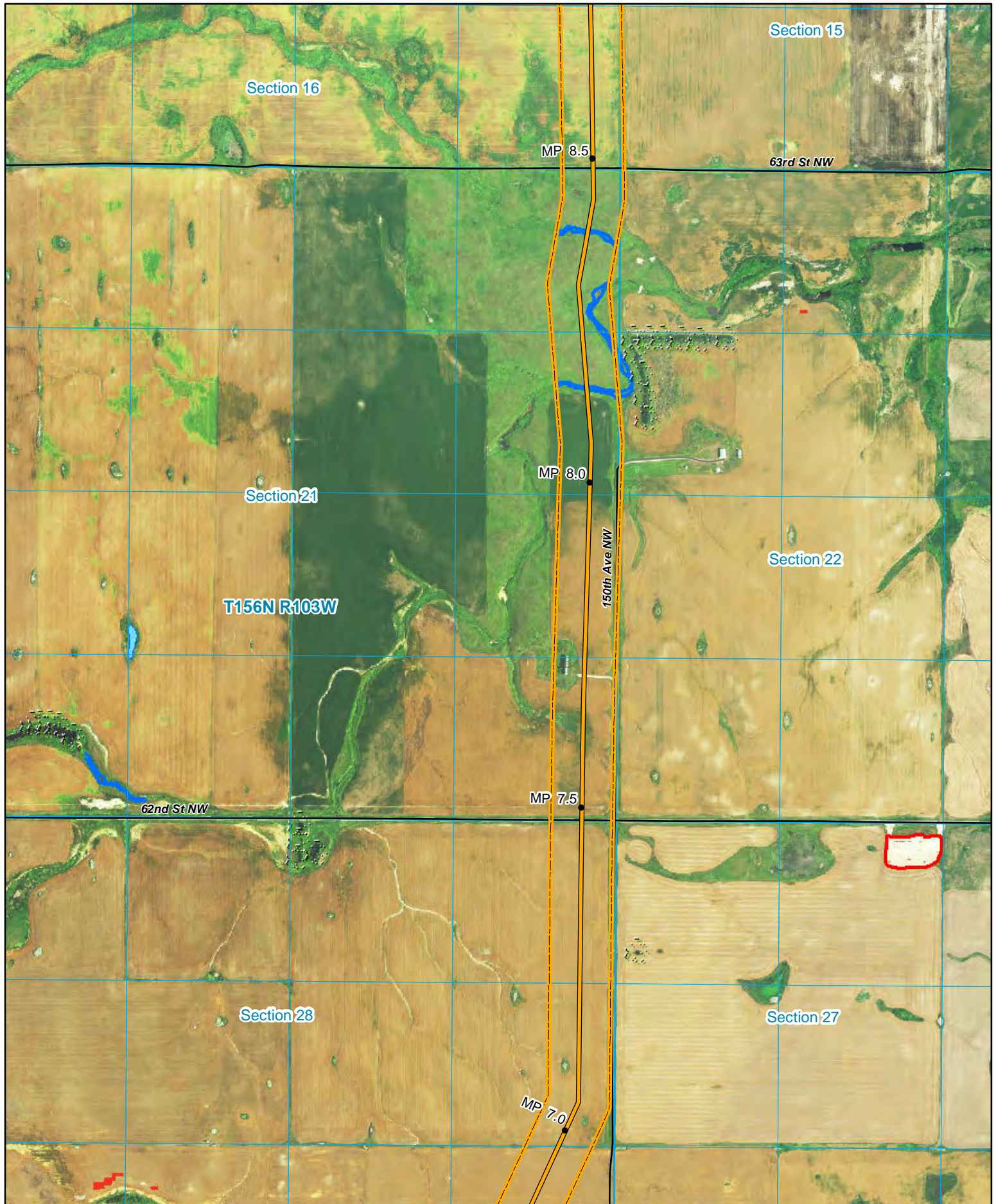
- Tree
- Mapped Stream
- Mapped Wetland

- > than 20% Slope
- Well Pads
- Wetland Easement

Vantage Pipeline US LP

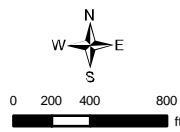
West Spur Lateral Pipeline
Selection Criteria Maps -
Other Criteria
Page 4 12,000

Date: 04/01/2015



KC HARVEY
ENVIRONMENTAL, LLC

376 Gallatin Park Drive
Bozeman, MT 59715
406-585-7402
www.kcharvey.com



- ▶ Block Valves
- Preferred Route
- ▭ Preferred Route Survey Corridor

- 🌳 Tree
- Mapped Stream
- ▭ Mapped Wetland

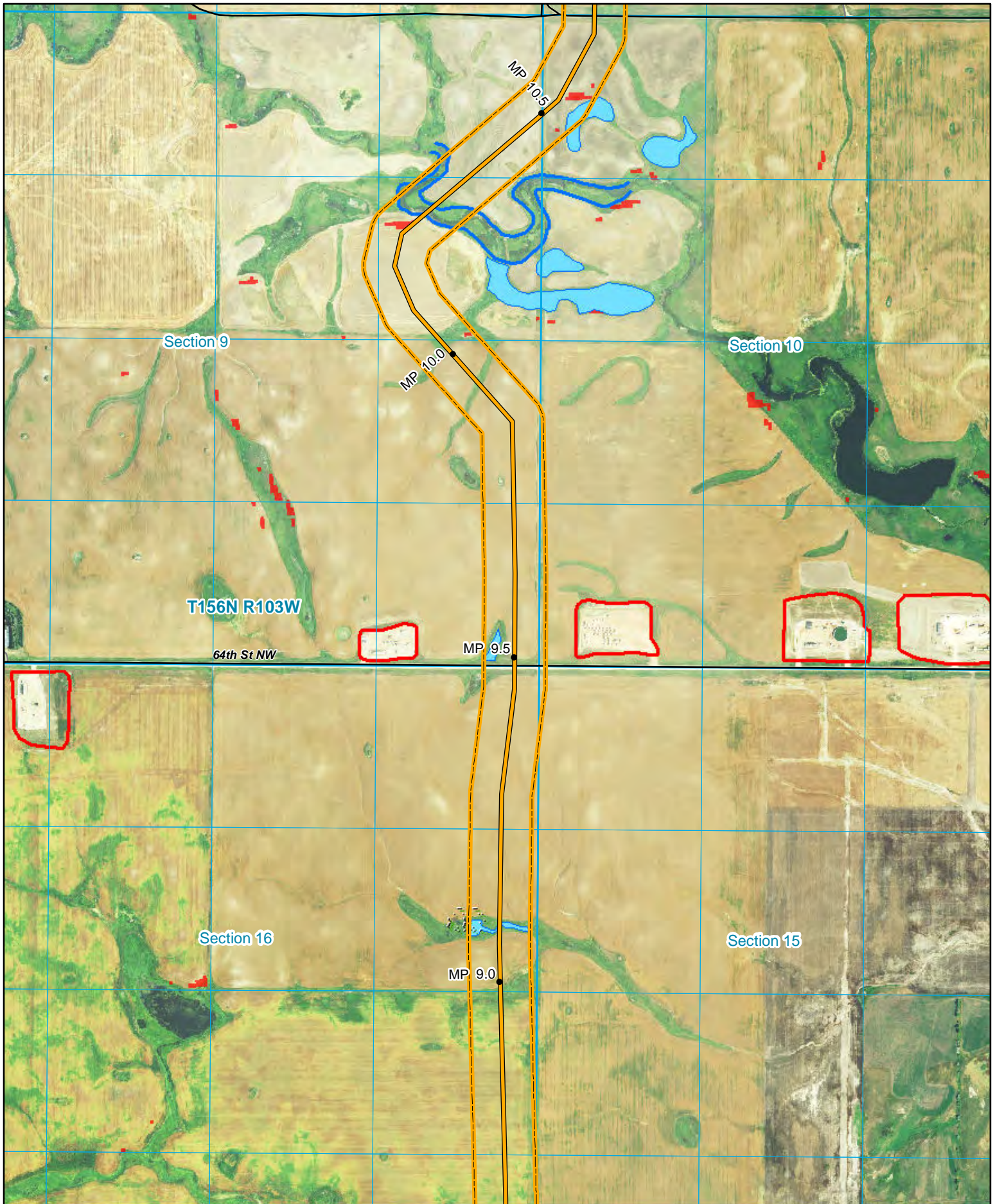
- ▭ > than 20% Slope
- ▭ Well Pads
- ▭ Wetland Easement

Vantage Pipeline US LP

West Spur Lateral Pipeline
Selection Criteria Maps -
Other Criteria

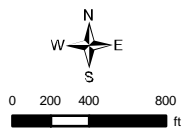
Page 5 12,000

Date: 04/01/2015



KC HARVEY
ENVIRONMENTAL, LLC

376 Gallatin Park Drive
Bozeman, MT 59715
406-585-7402
www.kcharvey.com



- ▶ Block Valves
- Preferred Route
- ▭ Preferred Route Survey Corridor

- 🌳 Tree
- Mapped Stream
- ▭ Mapped Wetland

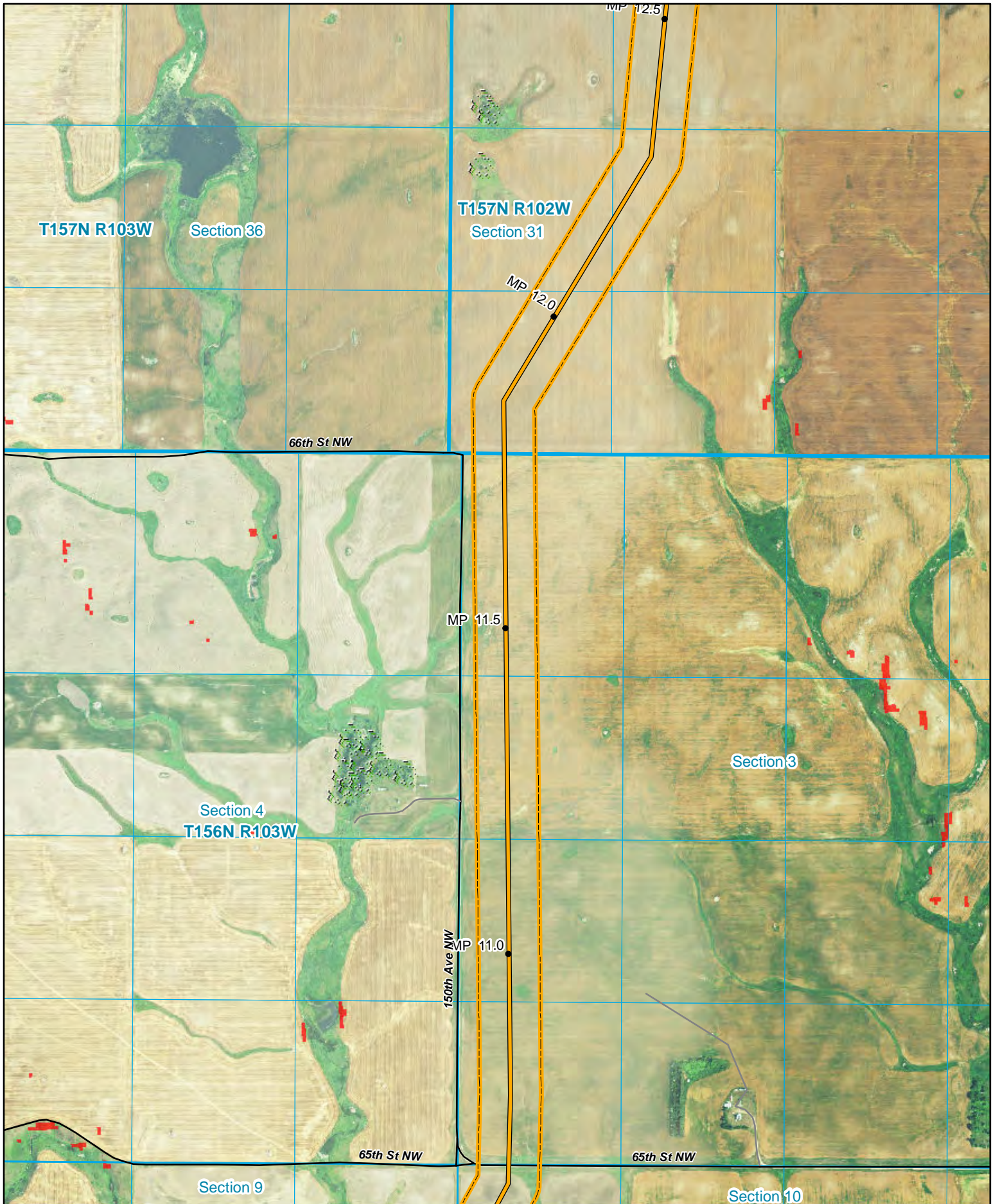
- ▭ > than 20% Slope
- ▭ Well Pads
- ▭ Wetland Easement

Vantage Pipeline US LP

West Spur Lateral Pipeline
Selection Criteria Maps -
Other Criteria

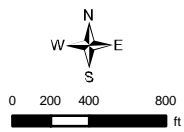
Page 6 12,000

Date: 04/01/2015



KC HARVEY
ENVIRONMENTAL, LLC

376 Gallatin Park Drive
Bozeman, MT 59715
406-585-7402
www.kcharvey.com



- Block Valves
- Preferred Route
- Preferred Route Survey Corridor

- Tree
- Mapped Stream
- Mapped Wetland

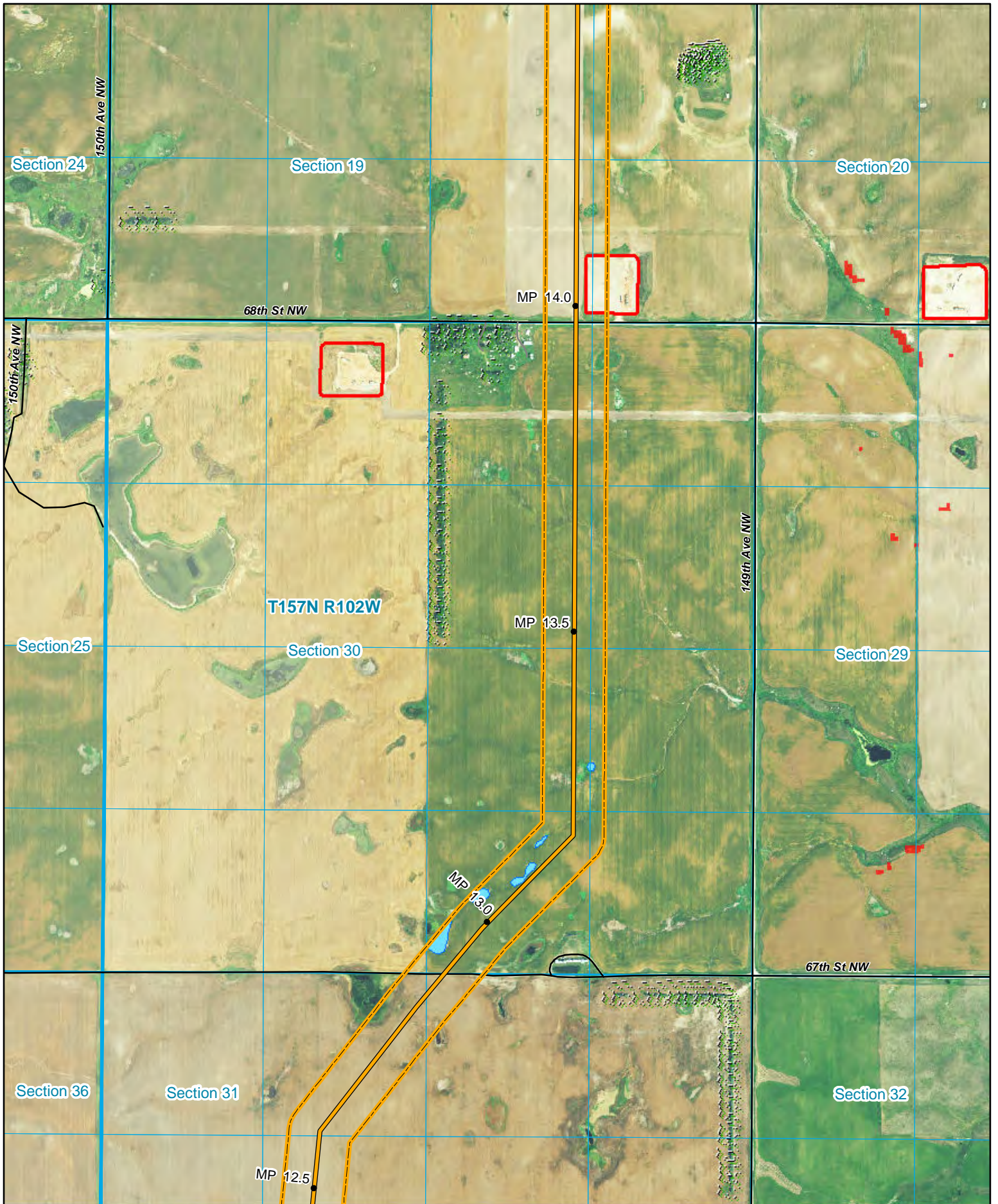
- > than 20% Slope
- Well Pads
- Wetland Easement

Vantage Pipeline US LP

West Spur Lateral Pipeline
Selection Criteria Maps -
Other Criteria

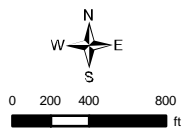
Page 7 12,000

Date: 04/01/2015



KC HARVEY
ENVIRONMENTAL, LLC

376 Gallatin Park Drive
Bozeman, MT 59715
406-585-7402
www.kcharvey.com



- ▶ Block Valves
- Preferred Route
- ▭ Preferred Route Survey Corridor

- 🌳 Tree
- Mapped Stream
- Mapped Wetland

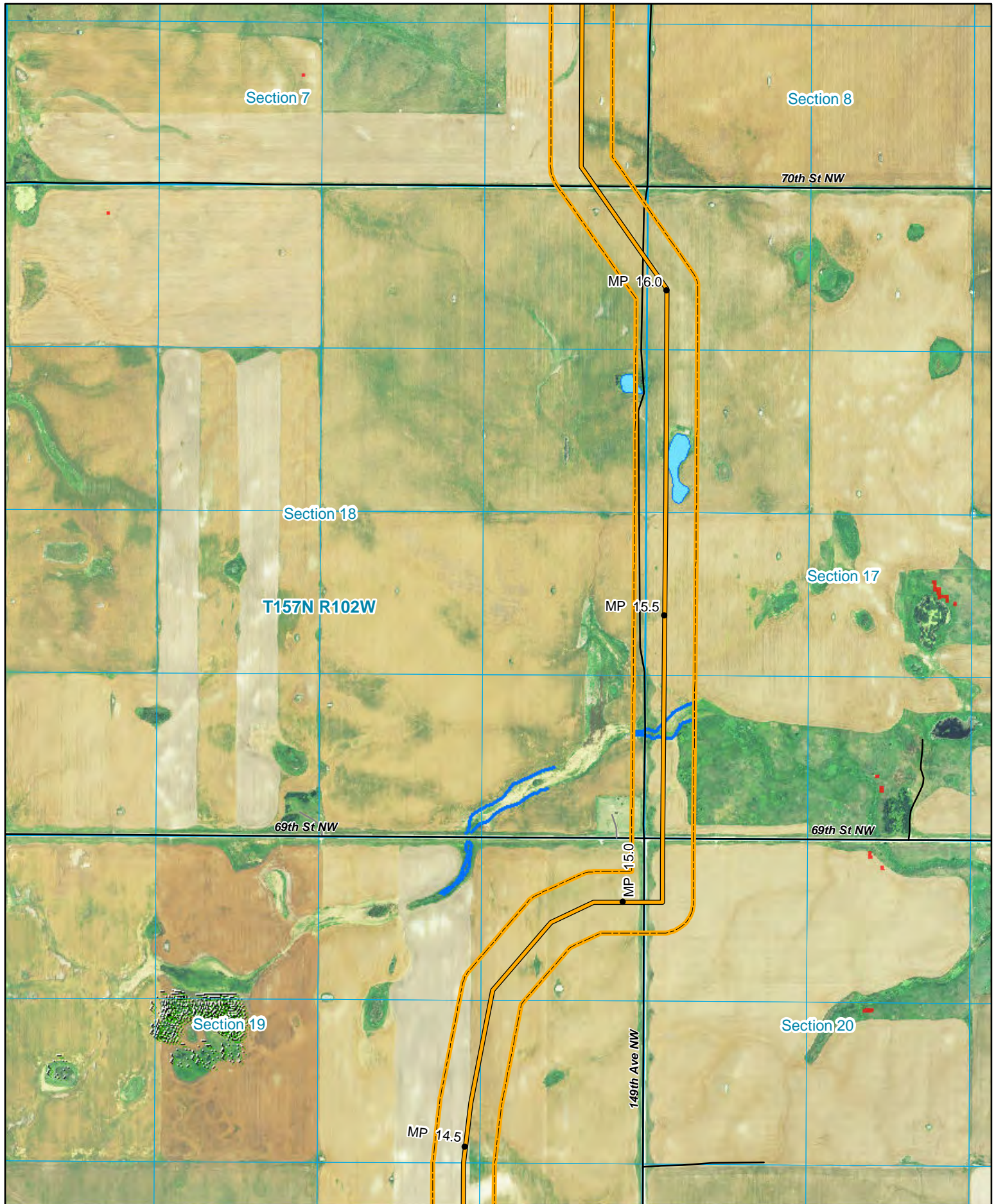
- > than 20% Slope
- ▭ Well Pads
- ▭ Wetland Easement

Vantage Pipeline US LP

West Spur Lateral Pipeline
Selection Criteria Maps -
Other Criteria

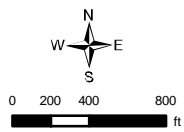
Page 8 12,000

Date: 04/01/2015



KC HARVEY
ENVIRONMENTAL, LLC

376 Gallatin Park Drive
Bozeman, MT 59715
406-585-7402
www.kcharvey.com



- ✂ Block Valves
- Preferred Route
- ▭ Preferred Route Survey Corridor

- 🌳 Tree
- Mapped Stream
- Mapped Wetland

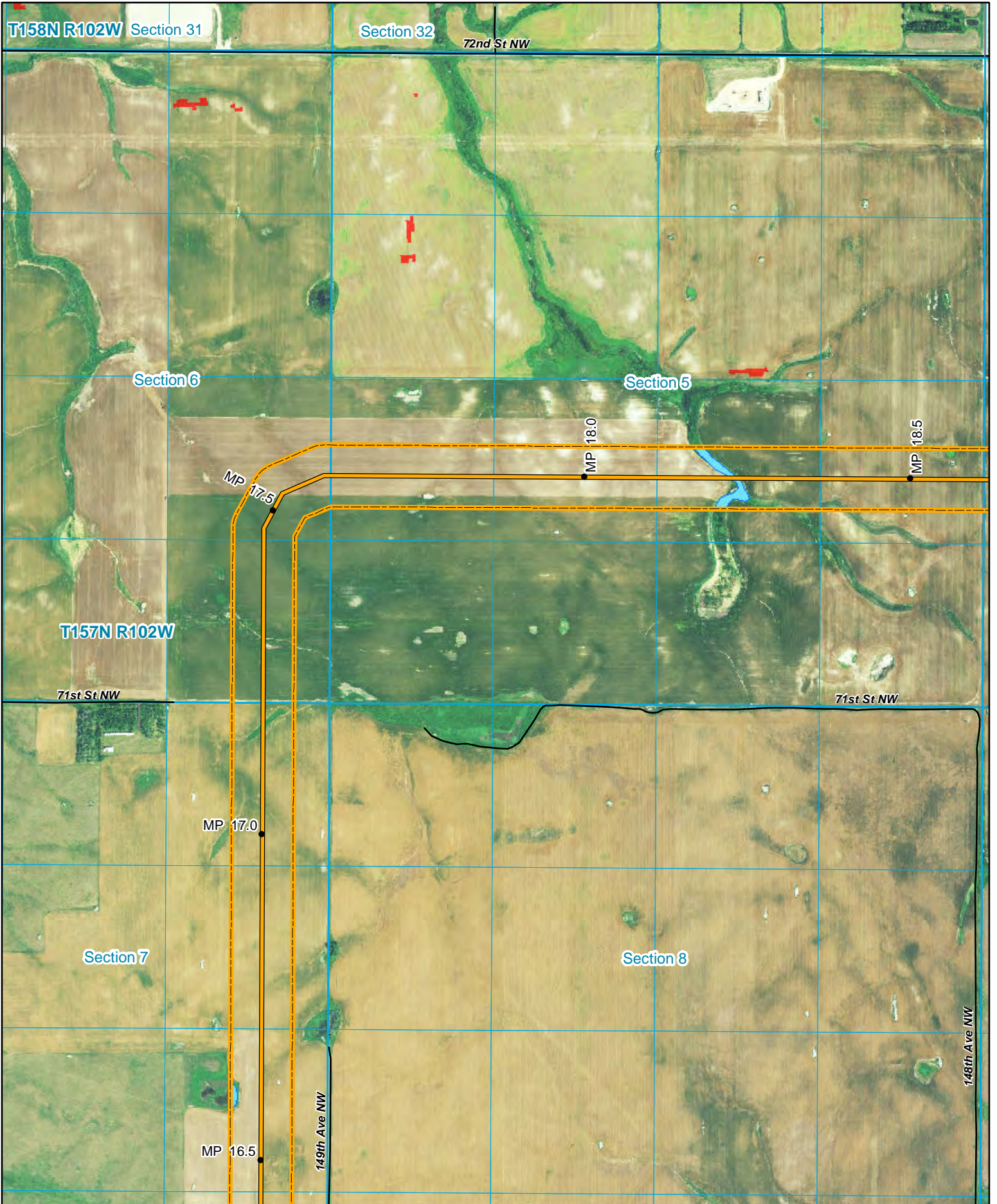
- > than 20% Slope
- ▭ Well Pads
- ▭ Wetland Easement

Vantage Pipeline US LP

West Spur Lateral Pipeline
Selection Criteria Maps -
Other Criteria

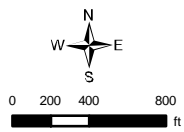
Page 9 12,000

Date: 04/01/2015



KC HARVEY
ENVIRONMENTAL, LLC

376 Gallatin Park Drive
Bozeman, MT 59715
406-585-7402
www.kcharvey.com



- Block Valves
- Preferred Route
- Preferred Route Survey Corridor

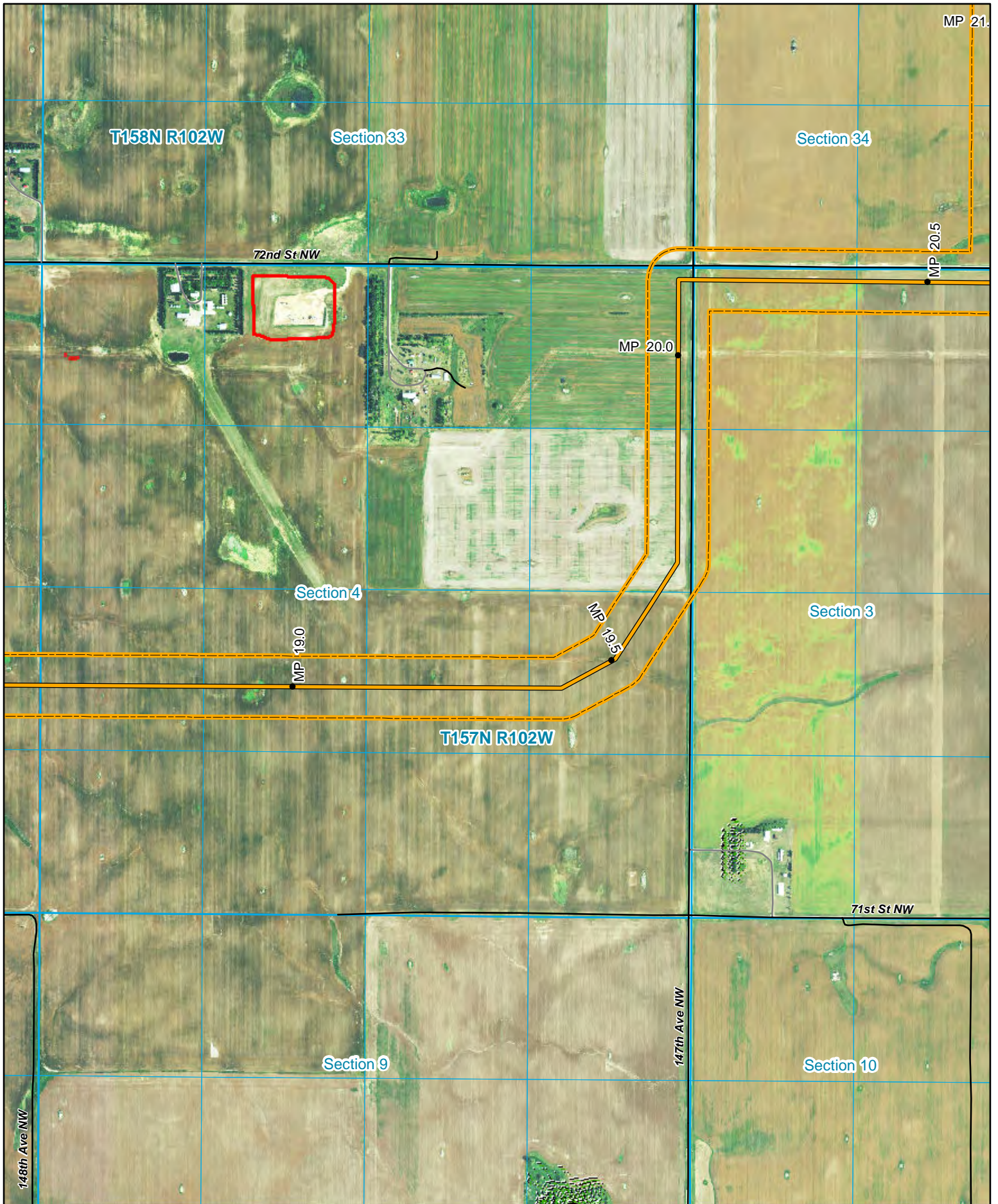
- Tree
- Mapped Stream
- Mapped Wetland

- > than 20% Slope
- Well Pads
- Wetland Easement

Vantage Pipeline US LP

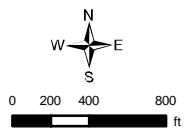
West Spur Lateral Pipeline
Selection Criteria Maps -
Other Criteria
Page 10 12,000

Date: 04/01/2015



KC HARVEY
ENVIRONMENTAL, LLC

376 Gallatin Park Drive
Bozeman, MT 59715
406-585-7402
www.kcharvey.com



- ▶ Block Valves
- Preferred Route
- ▭ Preferred Route Survey Corridor

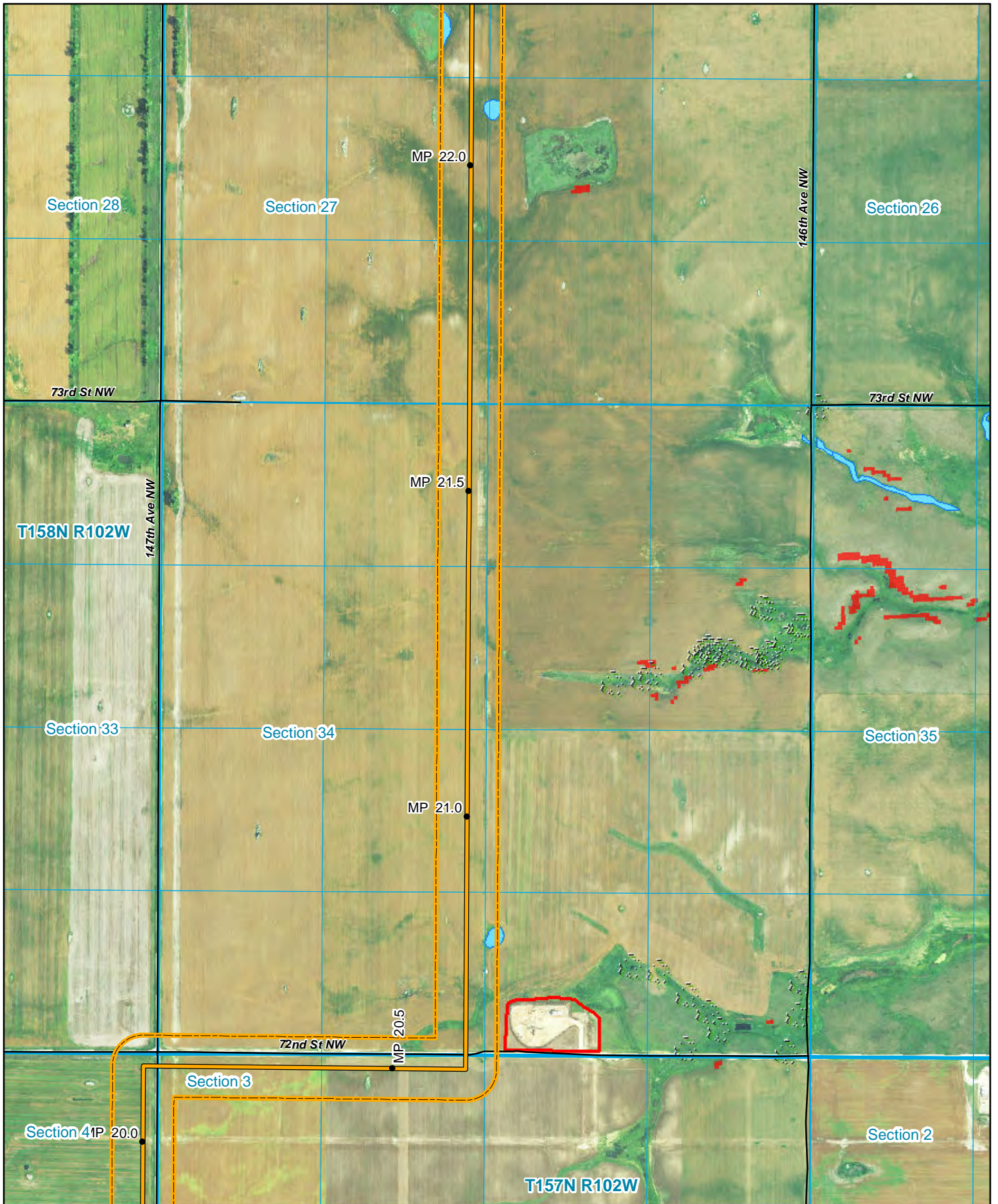
- 🌳 Tree
- Mapped Stream
- ▭ Mapped Wetland

- ▭ > than 20% Slope
- ▭ Well Pads
- ▭ Wetland Easement

Vantage Pipeline US LP

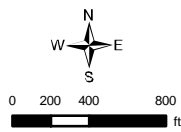
West Spur Lateral Pipeline
Selection Criteria Maps -
Other Criteria
Page 11 12,000

Date: 04/01/2015



KC HARVEY
ENVIRONMENTAL, LLC

376 Gallatin Park Drive
Bozeman, MT 59715
406-585-7402
www.kcharvey.com



- ✂ Block Valves
- Preferred Route
- ▭ Preferred Route Survey Corridor

- 🌳 Tree
- Mapped Stream
- Mapped Wetland

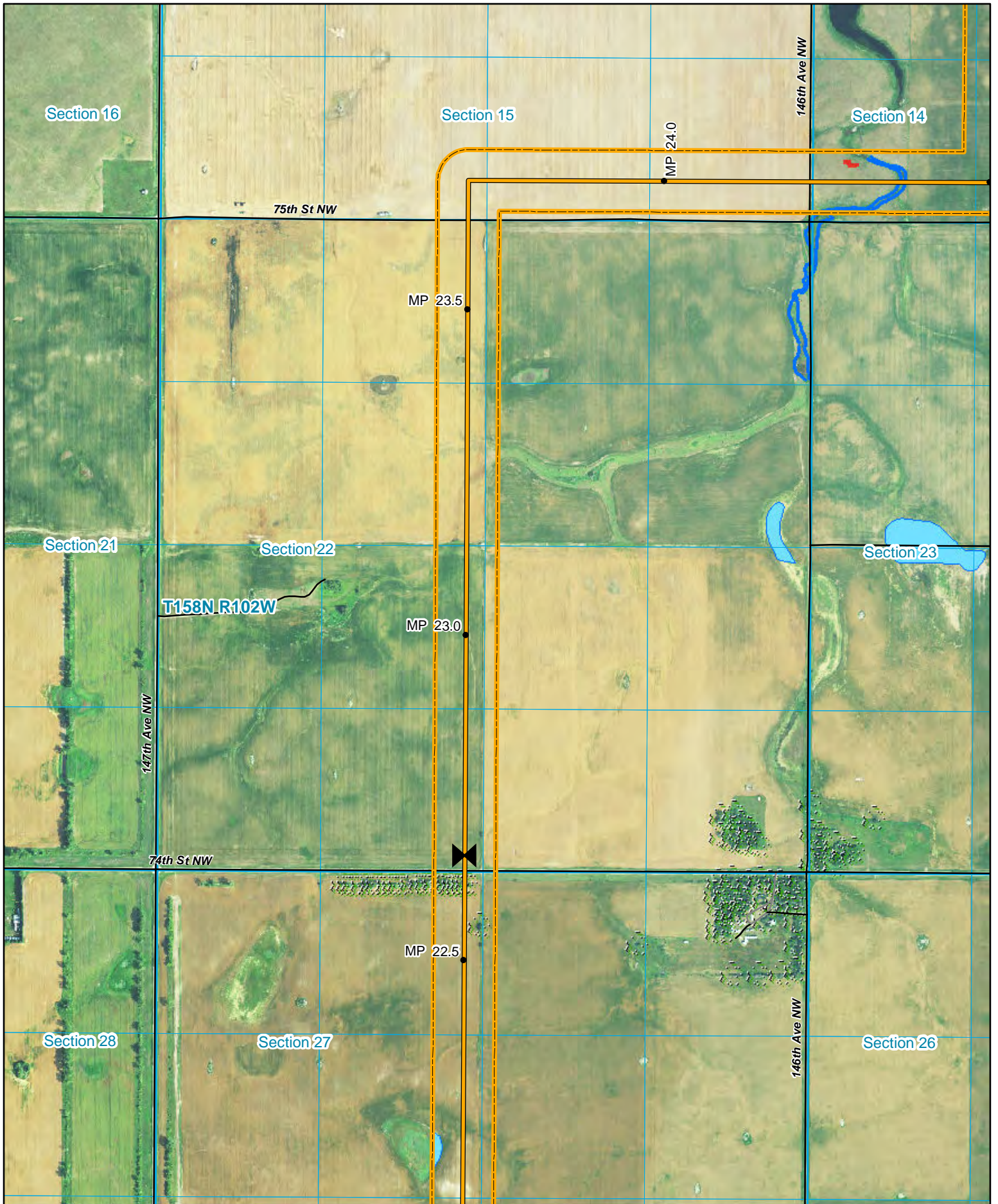
- ▭ > than 20% Slope
- ▭ Well Pads
- ▭ Wetland Easement

Vantage Pipeline US LP

West Spur Lateral Pipeline
Selection Criteria Maps -
Other Criteria

Page 12 12,000

Date: 04/01/2015



Section 16

Section 15

Section 14

75th St NW

Section 21

Section 22

Section 23

T158N R102W

147th Ave NW

74th St NW

Section 28

Section 27

Section 26

146th Ave NW

MP 24.0

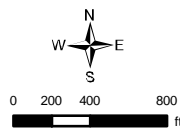
MP 23.5

MP 23.0

MP 22.5

KC HARVEY
ENVIRONMENTAL, LLC

376 Gallatin Park Drive
Bozeman, MT 59715
406-585-7402
www.kcharvey.com



- ✕ Block Valves
- Preferred Route
- ▭ Preferred Route Survey Corridor

- 🌳 Tree
- Mapped Stream
- ▭ Mapped Wetland

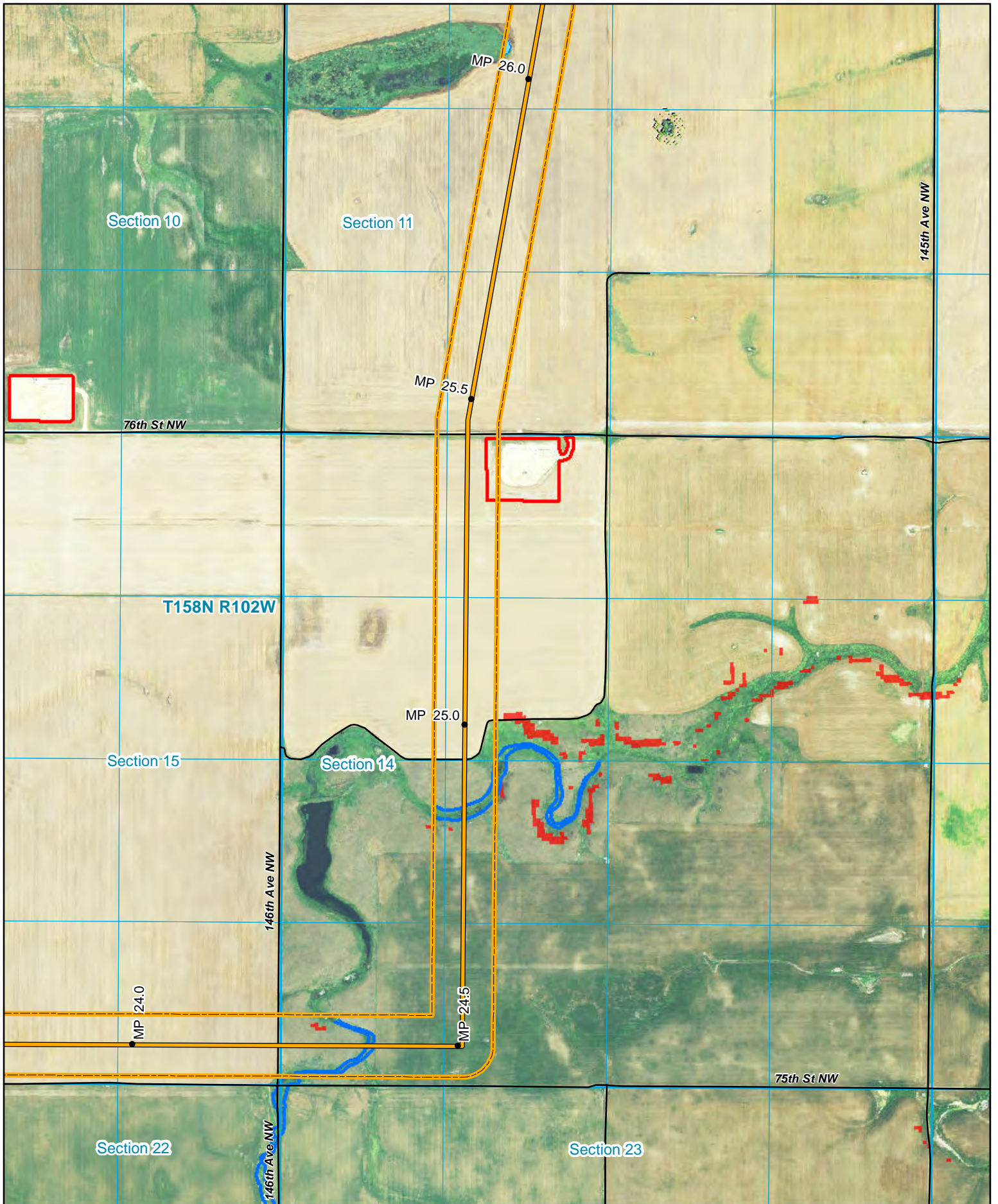
- ▭ > than 20% Slope
- ▭ Well Pads
- ▭ Wetland Easement

Vantage Pipeline US LP

West Spur Lateral Pipeline
Selection Criteria Maps -
Other Criteria

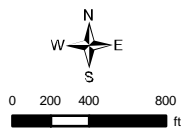
Page 13 12,000

Date: 04/01/2015



KC HARVEY
ENVIRONMENTAL, LLC

376 Gallatin Park Drive
Bozeman, MT 59715
406-585-7402
www.kcharvey.com



- ▶ Block Valves
- Preferred Route
- ▭ Preferred Route Survey Corridor

- 🌳 Tree
- Mapped Stream
- ▭ Mapped Wetland

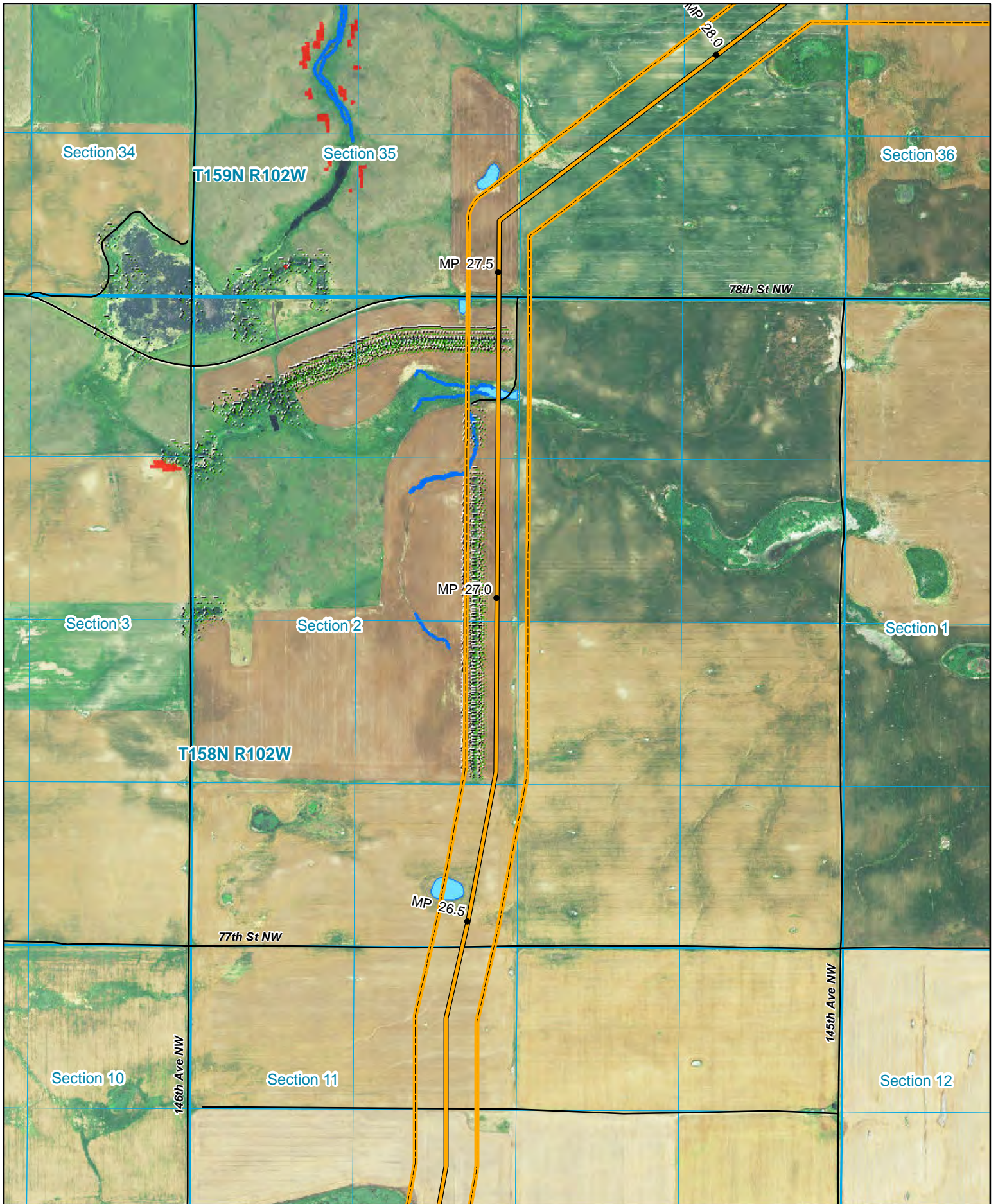
- ▭ > than 20% Slope
- ▭ Well Pads
- ▭ Wetland Easement

Vantage Pipeline US LP

West Spur Lateral Pipeline
Selection Criteria Maps -
Other Criteria

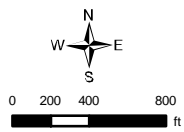
Page 14 12,000

Date: 04/01/2015



KC HARVEY
ENVIRONMENTAL, LLC

376 Gallatin Park Drive
Bozeman, MT 59715
406-585-7402
www.kcharvey.com



- Block Valves
- Preferred Route
- Preferred Route Survey Corridor

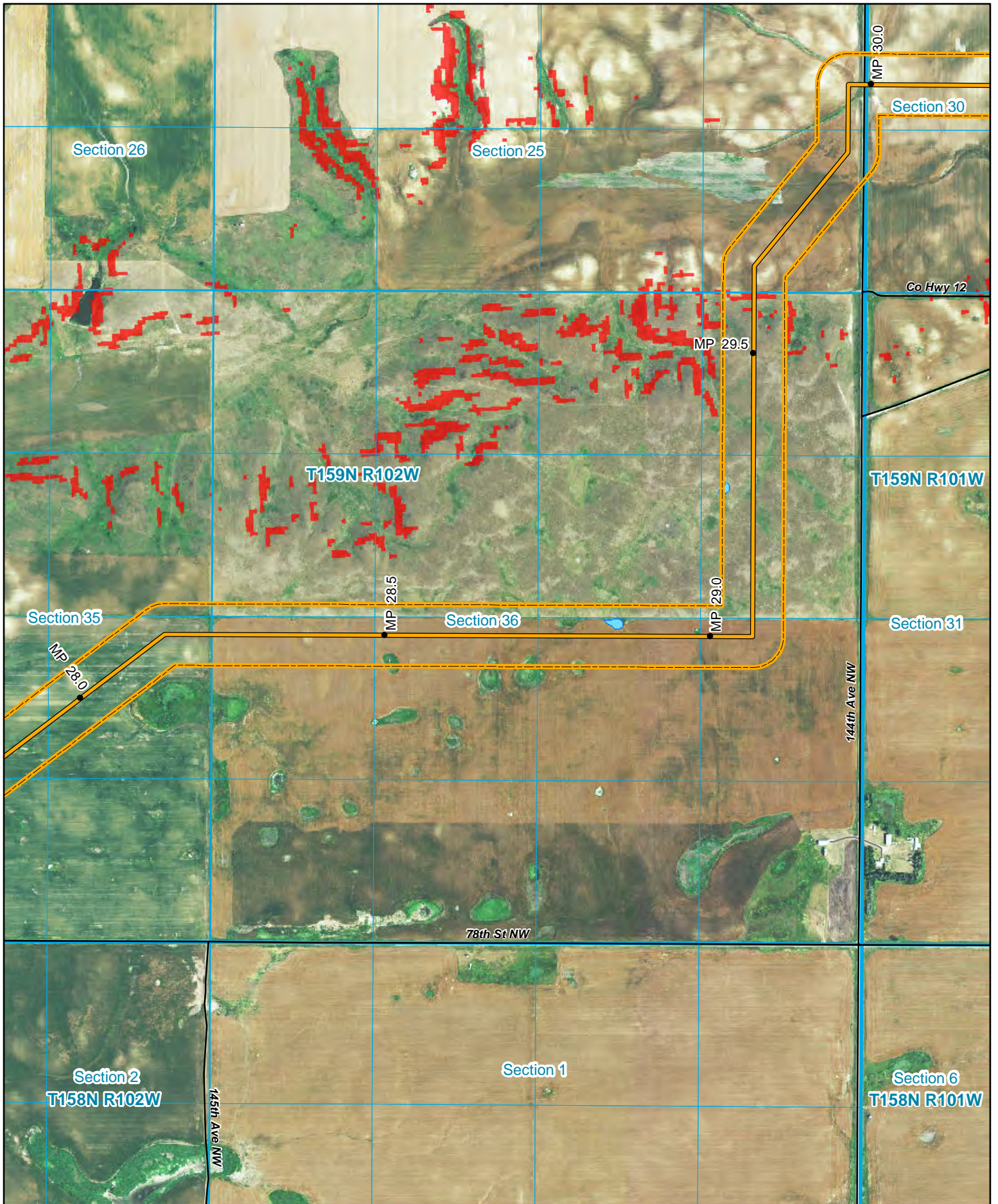
- Tree
- Mapped Stream
- Mapped Wetland

- > than 20% Slope
- Well Pads
- Wetland Easement

Vantage Pipeline US LP

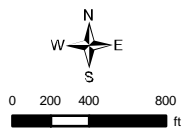
West Spur Lateral Pipeline
Selection Criteria Maps -
Other Criteria
Page 15 12,000

Date: 04/01/2015



KC HARVEY
ENVIRONMENTAL, LLC

376 Gallatin Park Drive
Bozeman, MT 59715
406-585-7402
www.kcharvey.com



- Block Valves
- Preferred Route
- Preferred Route Survey Corridor

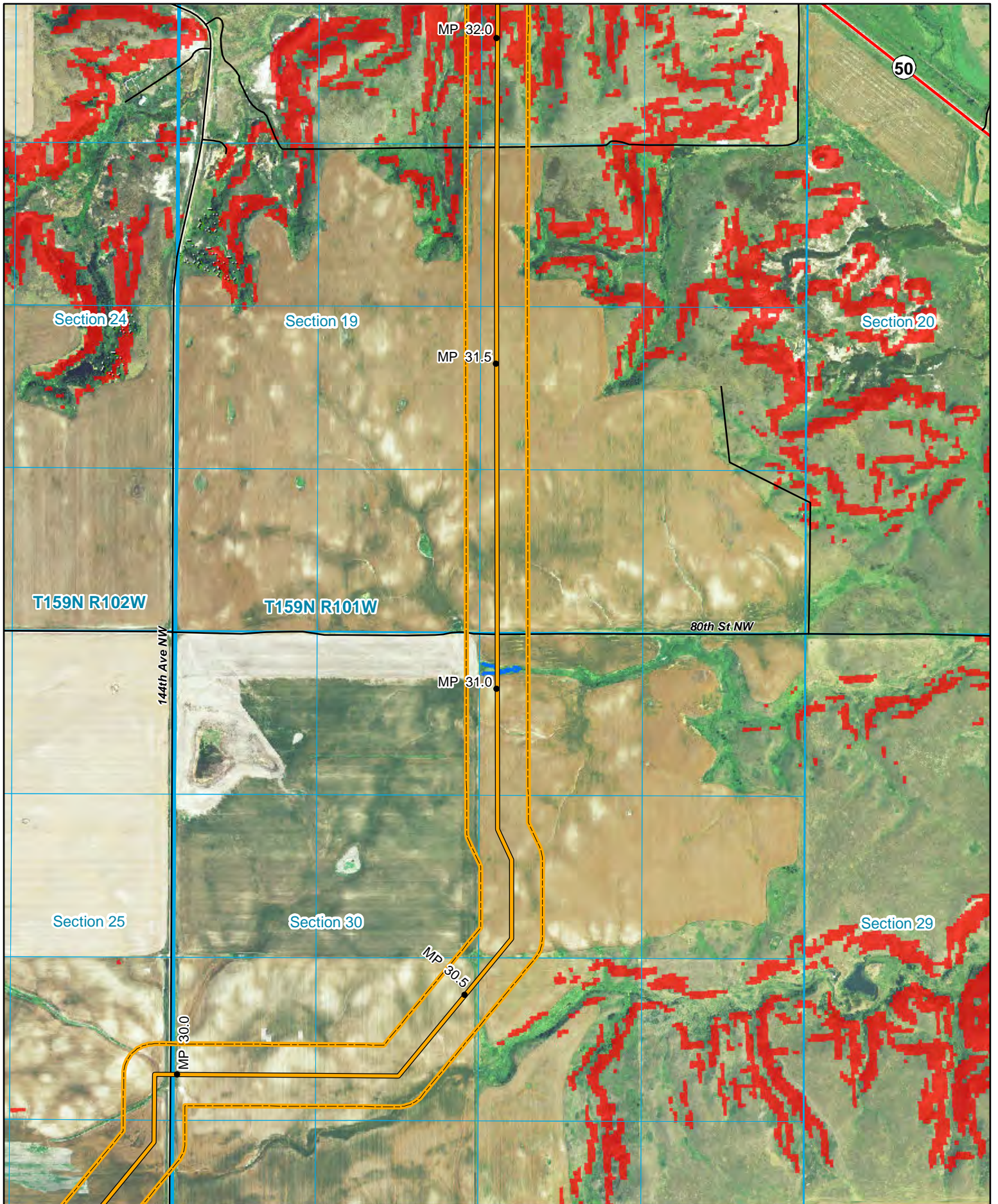
- Tree
- Mapped Stream
- Mapped Wetland

- > than 20% Slope
- Well Pads
- Wetland Easement

Vantage Pipeline US LP

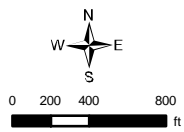
West Spur Lateral Pipeline
Selection Criteria Maps -
Other Criteria
Page 16 12,000

Date: 04/01/2015



KC HARVEY
ENVIRONMENTAL, LLC

376 Gallatin Park Drive
Bozeman, MT 59715
406-585-7402
www.kcharvey.com



- Block Valves
- Preferred Route
- Preferred Route Survey Corridor

- Tree
- Mapped Stream
- Mapped Wetland

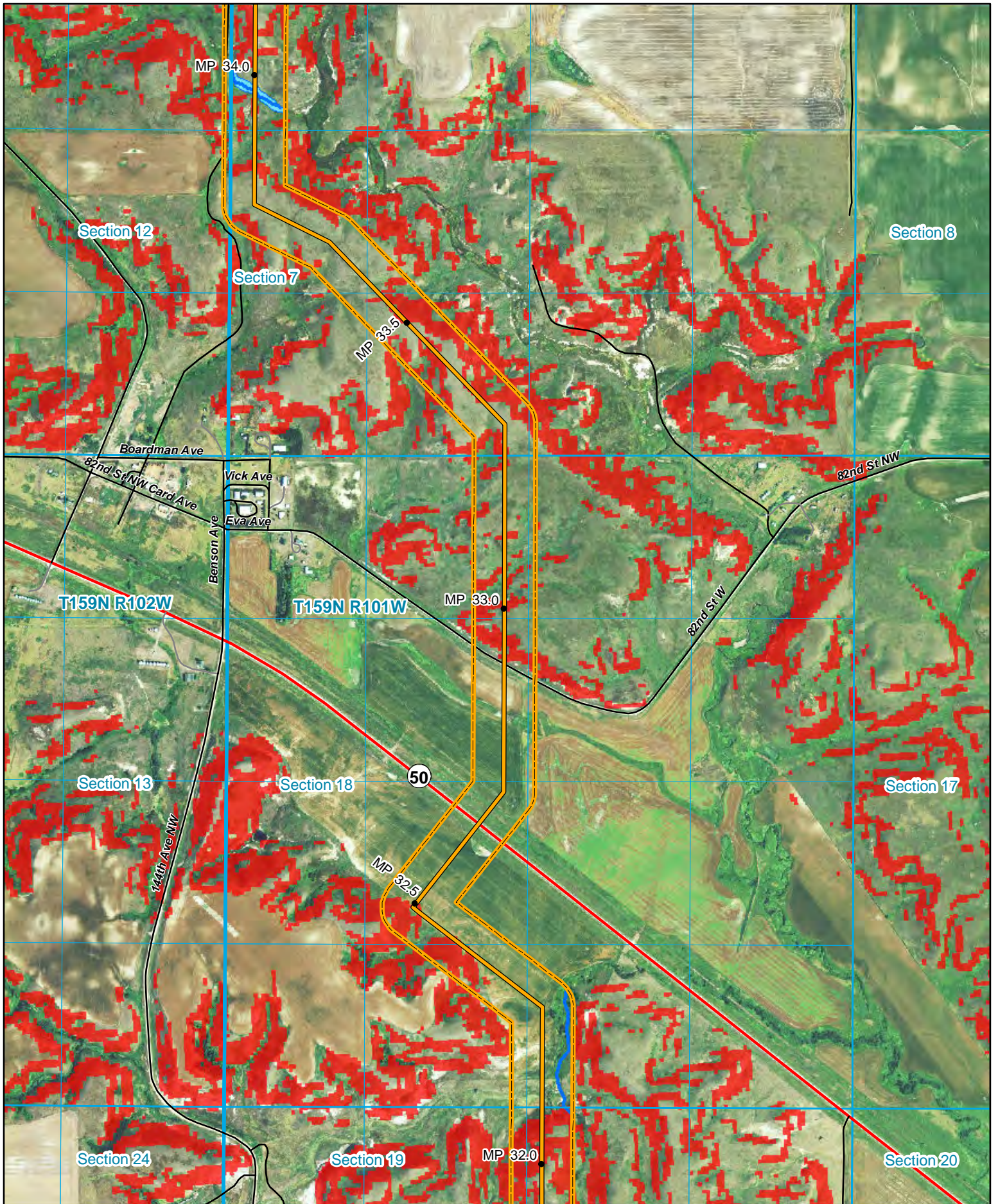
- > than 20% Slope
- Well Pads
- Wetland Easement

Vantage Pipeline US LP

West Spur Lateral Pipeline
Selection Criteria Maps -
Other Criteria

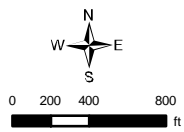
Page 17 12,000

Date: 04/01/2015



KC HARVEY
ENVIRONMENTAL, LLC

376 Gallatin Park Drive
Bozeman, MT 59715
406-585-7402
www.kcharvey.com



- ▶ Block Valves
- Preferred Route
- Preferred Route Survey Corridor

- 🌳 Tree
- Mapped Stream
- Mapped Wetland

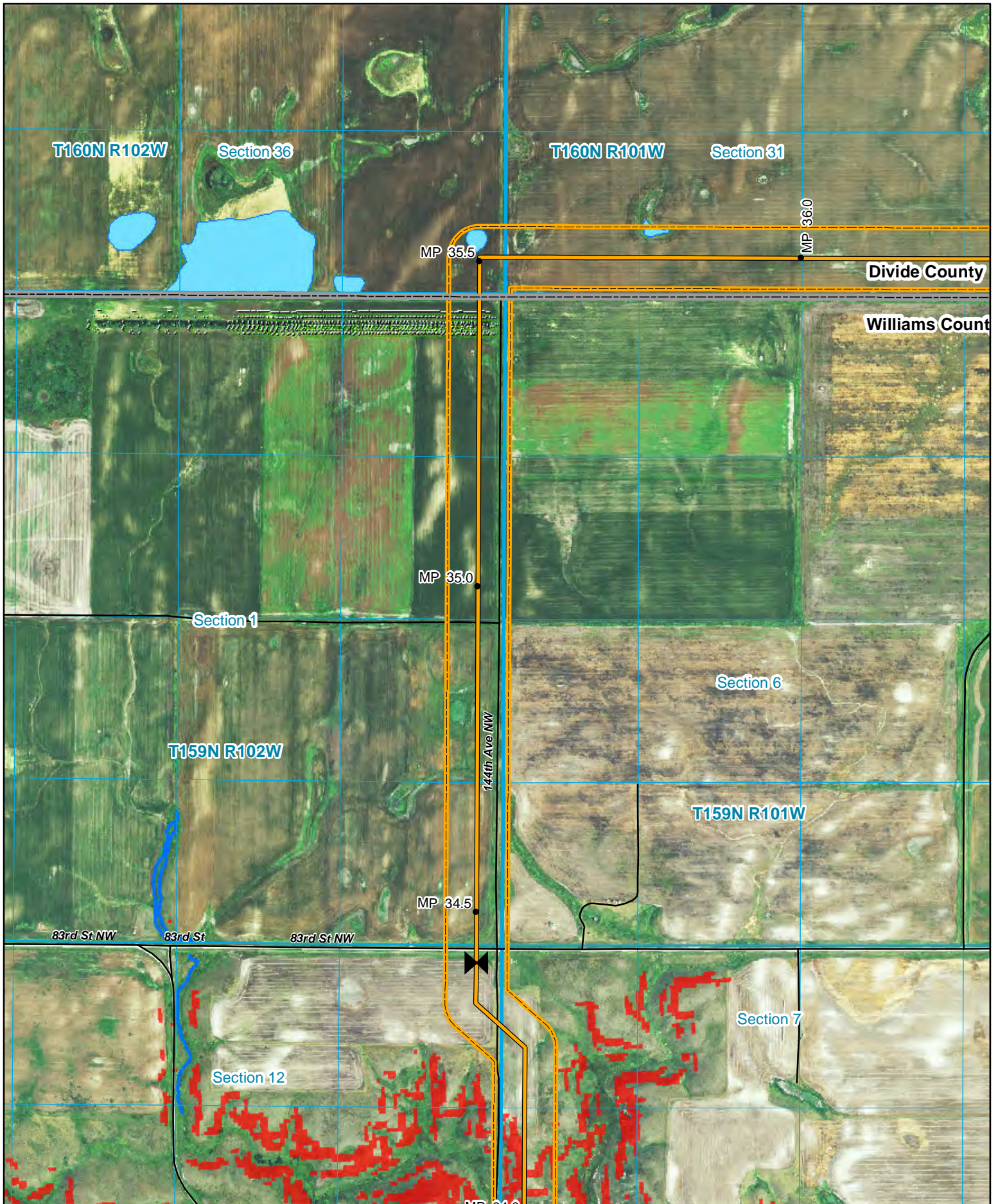
- > than 20% Slope
- ▨ Well Pads
- ▨ Wetland Easement

Vantage Pipeline US LP

West Spur Lateral Pipeline
Selection Criteria Maps -
Other Criteria

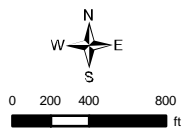
Page 18 12,000

Date: 04/01/2015



KC HARVEY
ENVIRONMENTAL, LLC

376 Gallatin Park Drive
Bozeman, MT 59715
406-585-7402
www.kcharvey.com



- ✦ Block Valves
- Preferred Route
- ▭ Preferred Route Survey Corridor

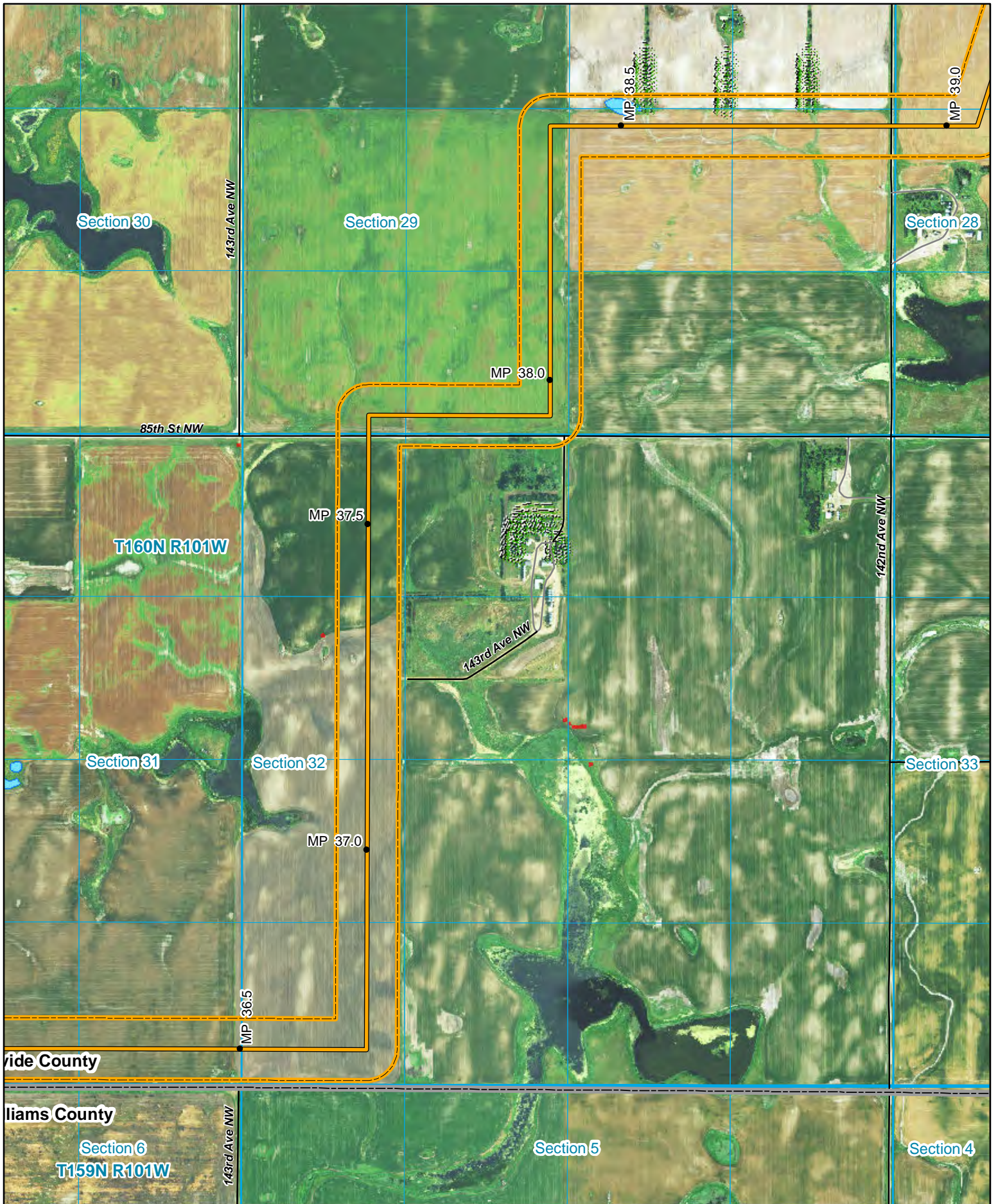
- 🌳 Tree
- Mapped Stream
- Mapped Wetland

- > than 20% Slope
- ▭ Well Pads
- ▨ Wetland Easement

Vantage Pipeline US LP

West Spur Lateral Pipeline
Selection Criteria Maps -
Other Criteria
Page 19 12,000

Date: 04/01/2015



KC HARVEY ENVIRONMENTAL, LLC
 376 Gallatin Park Drive
 Bozeman, MT 59715
 406-585-7402
 www.kcharvey.com

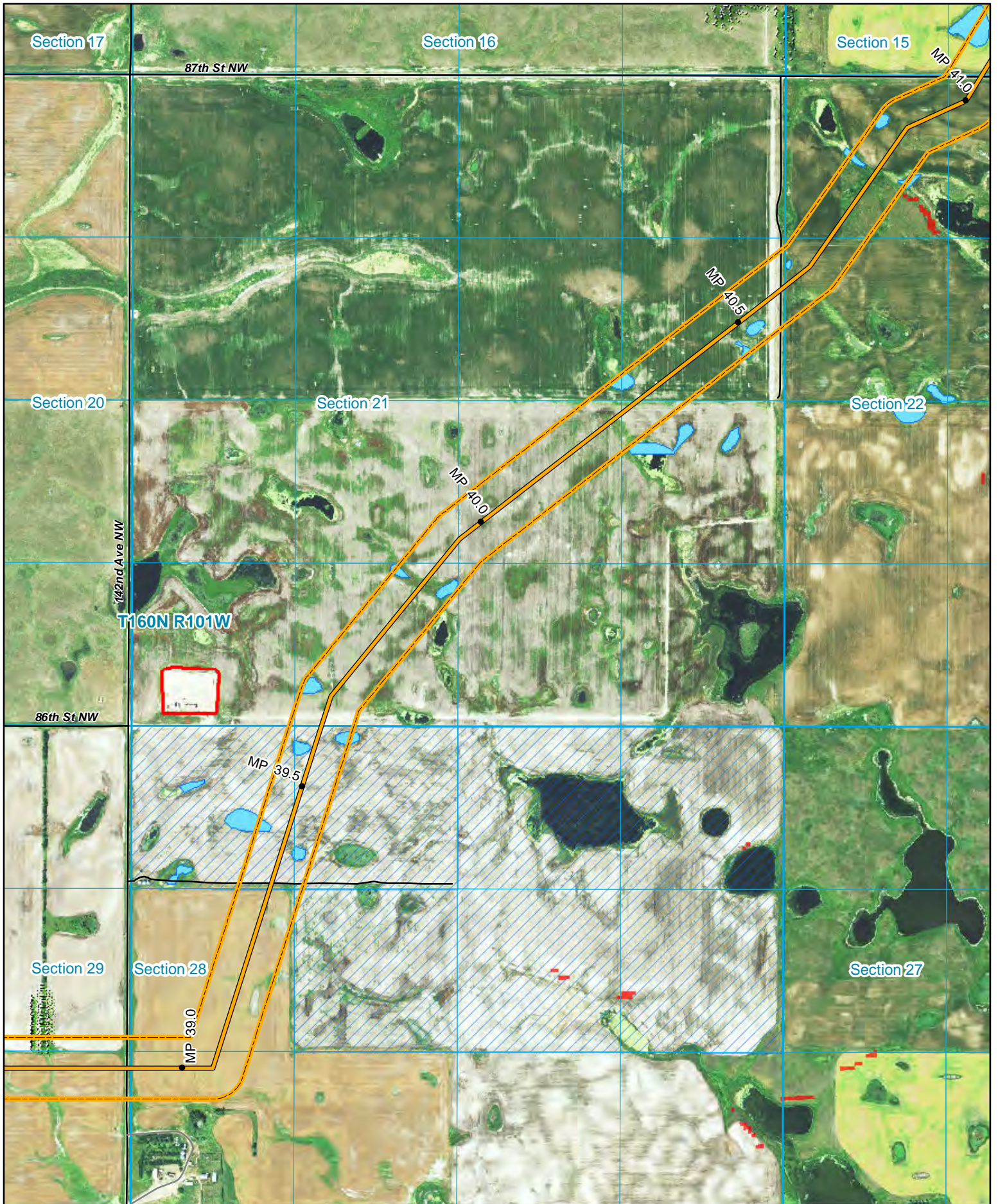


- ▶ Block Valves
- Preferred Route
- ▭ Preferred Route Survey Corridor

- 🌳 Tree
- Mapped Stream
- Mapped Wetland

- > than 20% Slope
- ▭ Well Pads
- ▭ Wetland Easement

Vantage Pipeline US LP
 West Spur Lateral Pipeline
 Selection Criteria Maps -
 Other Criteria
 Page 20 12,000
 Date: 04/01/2015



Section 17

Section 16

Section 15

87th St NW

MP 41.0

Section 20

Section 21

Section 22

MP 40.5

MP 40.0

142nd Ave NW

T160N R101W

86th St NW

MP 39.5

Section 29

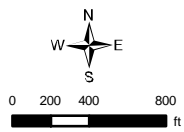
Section 28

Section 27

MP 39.0

KC HARVEY
ENVIRONMENTAL, LLC

376 Gallatin Park Drive
Bozeman, MT 59715
406-585-7402
www.kcharvey.com



- ✦ Block Valves
- Preferred Route
- ▭ Preferred Route Survey Corridor

- 🌳 Tree
- Mapped Stream
- ▭ Mapped Wetland

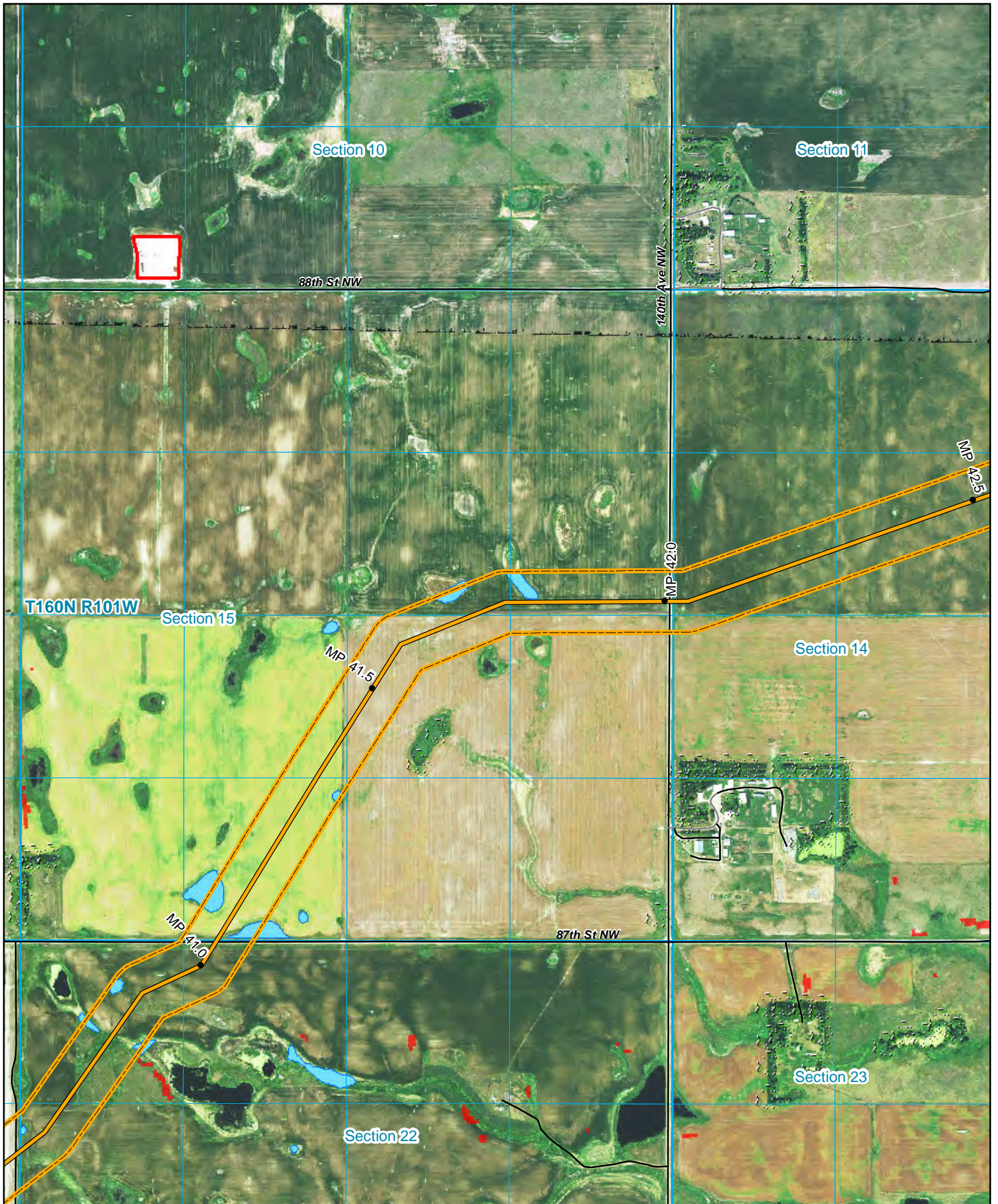
- ▭ > than 20% Slope
- ▭ Well Pads
- ▭ Wetland Easement

Vantage Pipeline US LP

West Spur Lateral Pipeline
Selection Criteria Maps -
Other Criteria

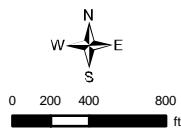
Page 21 12,000

Date: 04/01/2015



KC HARVEY
ENVIRONMENTAL, LLC

376 Gallatin Park Drive
Bozeman, MT 59715
406-585-7402
www.kcharvey.com



- ▶ Block Valves
- Preferred Route
- ▭ Preferred Route Survey Corridor

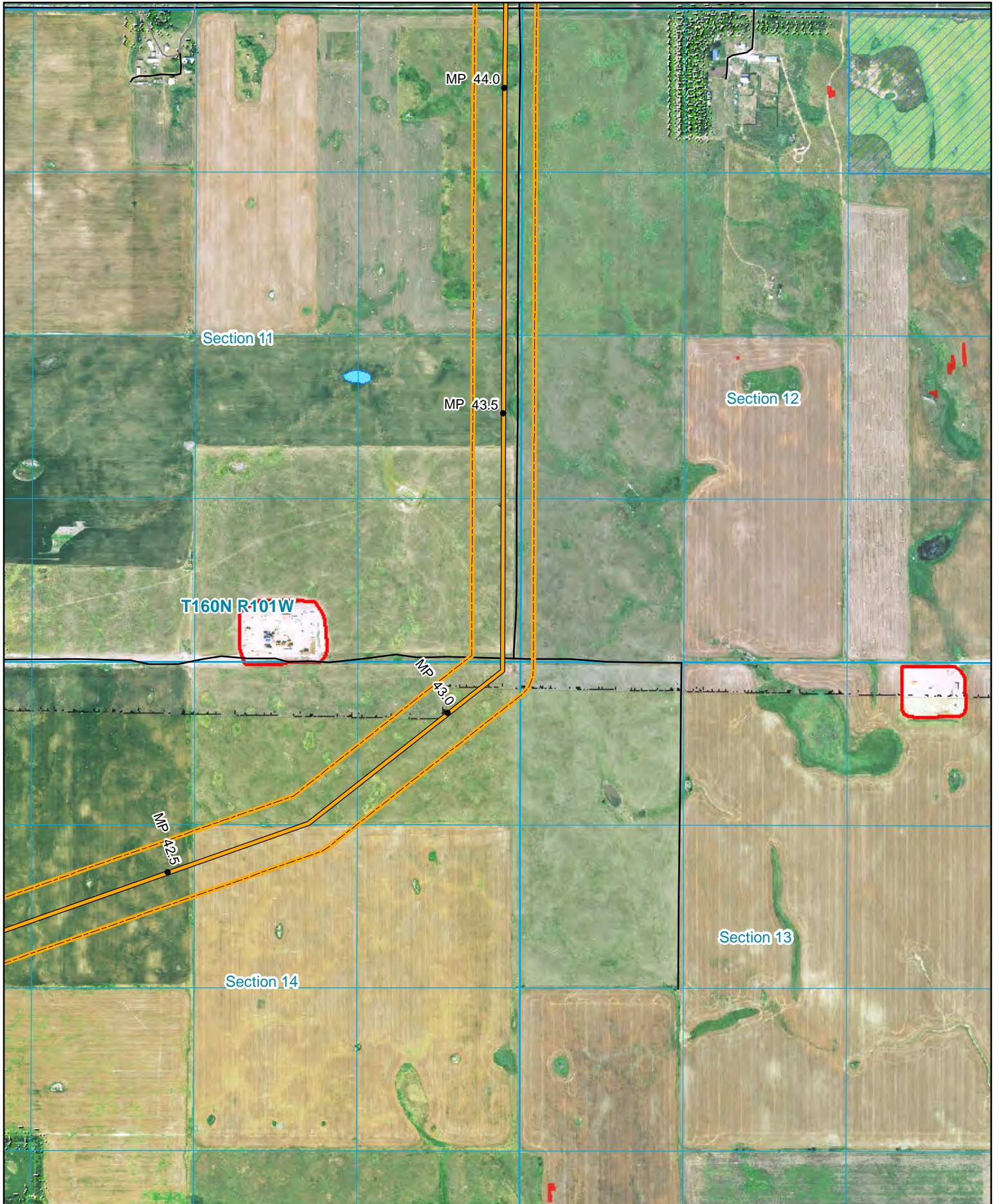
- 🌳 Tree
- Mapped Stream
- Mapped Wetland

- > than 20% Slope
- ▭ Well Pads
- ▨ Wetland Easement

Vantage Pipeline US LP

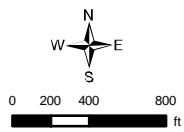
West Spur Lateral Pipeline
Selection Criteria Maps -
Other Criteria
Page 22 12,000

Date: 04/01/2015



KC HARVEY
ENVIRONMENTAL, LLC

376 Gallatin Park Drive
Bozeman, MT 59715
406-585-7402
www.kcharvey.com



- ▶ Block Valves
- Preferred Route
- ▭ Preferred Route Survey Corridor

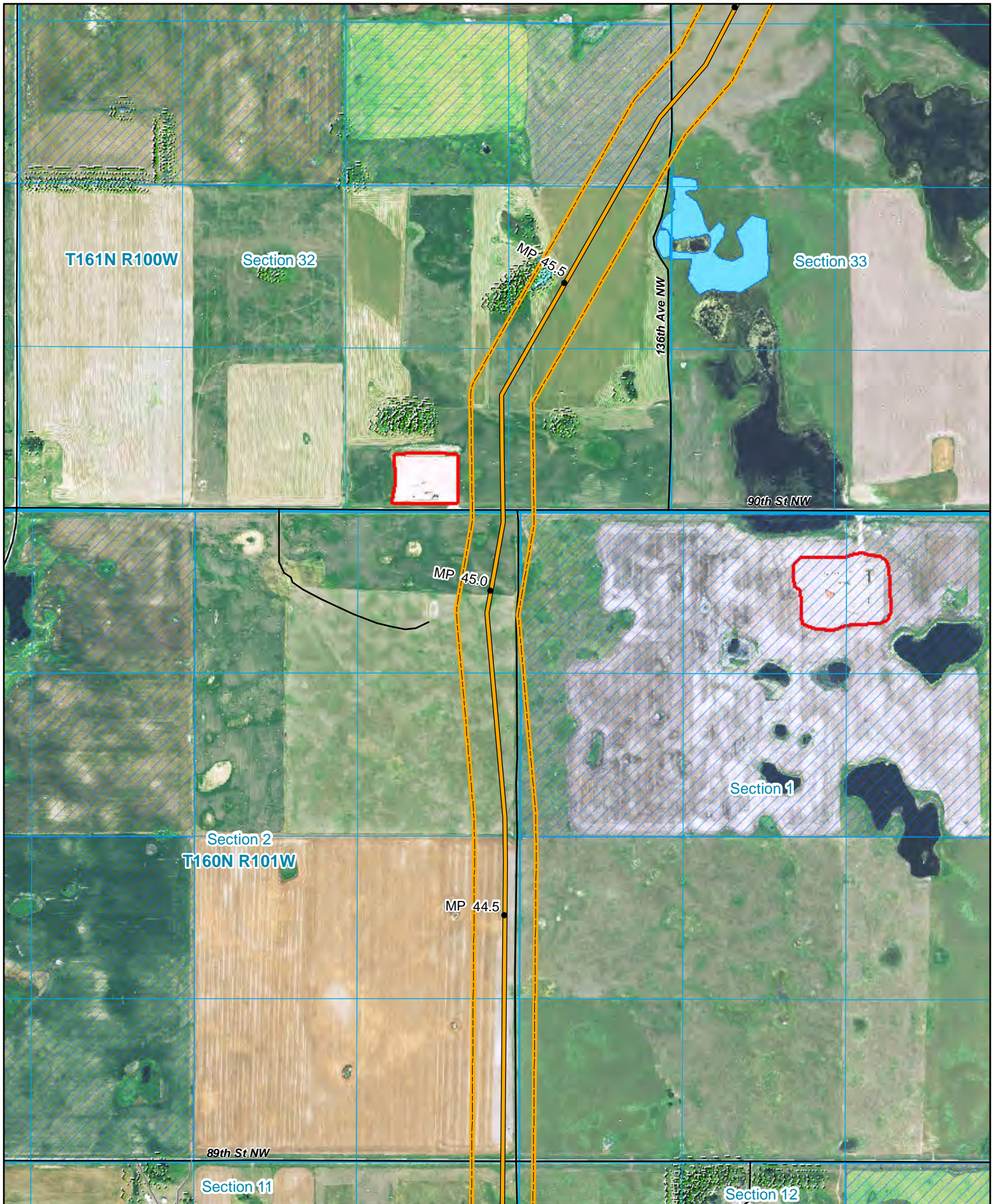
- 🌳 Tree
- Mapped Stream
- Mapped Wetland

- > than 20% Slope
- ▭ Well Pads
- ▨ Wetland Easement

Vantage Pipeline US LP

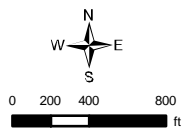
West Spur Lateral Pipeline
Selection Criteria Maps -
Other Criteria
Page 23 12,000

Date: 04/01/2015



KC HARVEY
ENVIRONMENTAL, LLC

376 Gallatin Park Drive
Bozeman, MT 59715
406-585-7402
www.kcharvey.com



- ▲ Block Valves
- Preferred Route
- ▭ Preferred Route Survey Corridor

- 🌳 Tree
- Mapped Stream
- ▭ Mapped Wetland

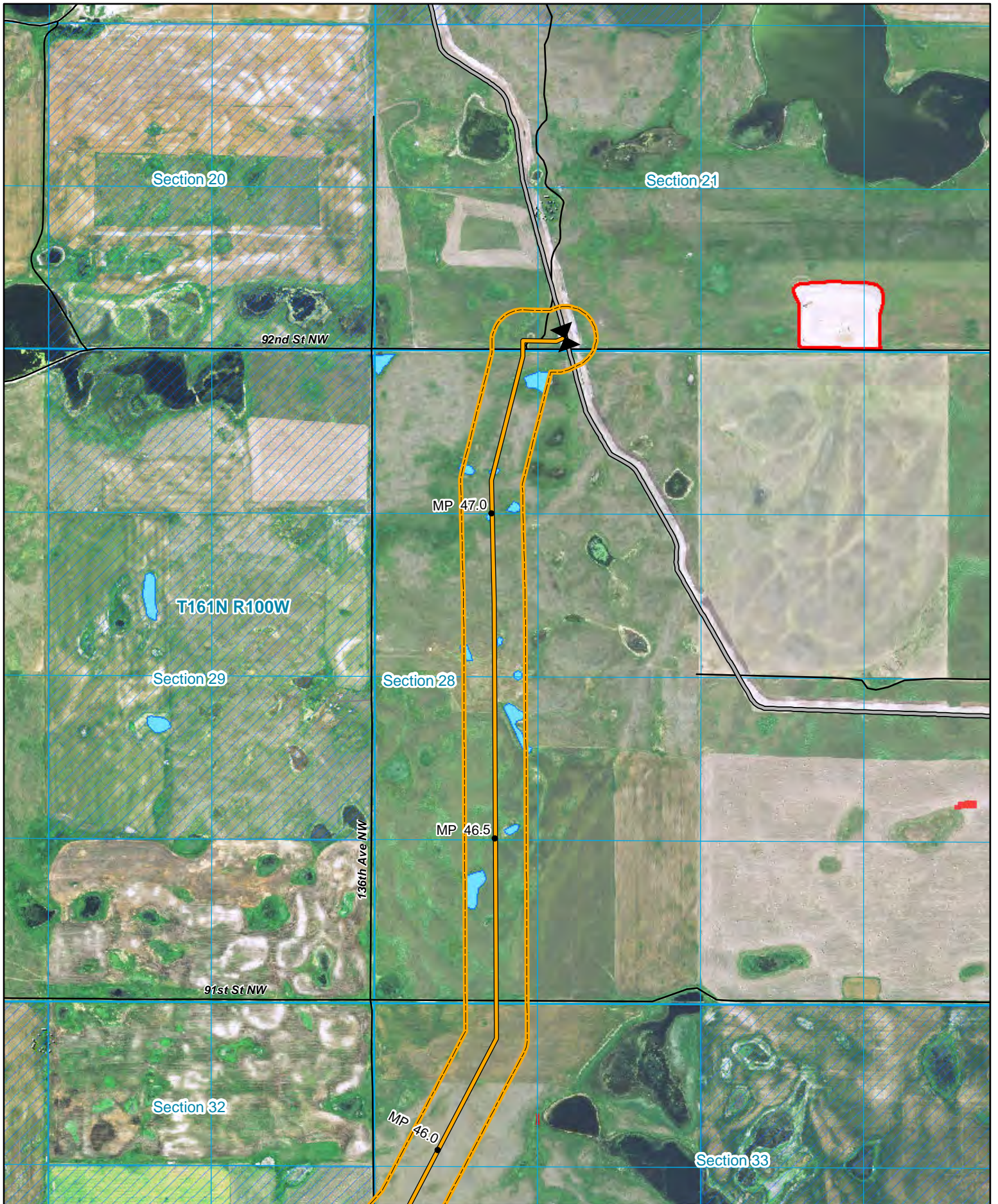
- ▭ > than 20% Slope
- ▭ Well Pads
- ▭ Wetland Easement

Vantage Pipeline US LP

West Spur Lateral Pipeline
Selection Criteria Maps -
Other Criteria

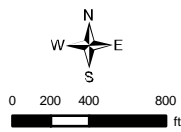
Page 24 12,000

Date: 04/01/2015



KC HARVEY
ENVIRONMENTAL, LLC

376 Gallatin Park Drive
Bozeman, MT 59715
406-585-7402
www.kcharvey.com



- ✦ Block Valves
- Preferred Route
- ▭ Preferred Route Survey Corridor

- 🌳 Tree
- Mapped Stream
- ▭ Mapped Wetland

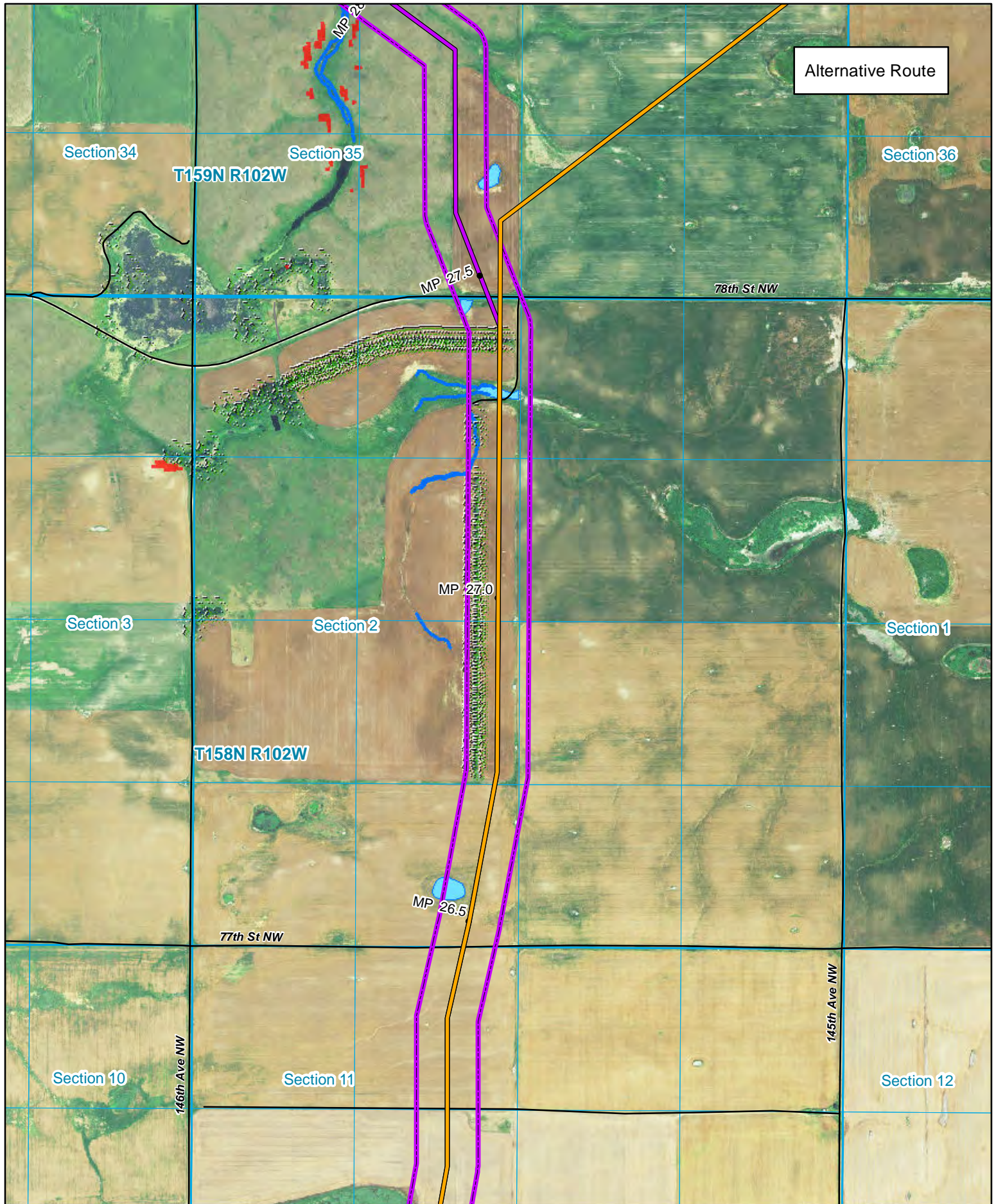
- ▭ > than 20% Slope
- ▭ Well Pads
- ▭ Wetland Easement

Vantage Pipeline US LP

West Spur Lateral Pipeline
Selection Criteria Maps -
Other Criteria

Page 25 12,000

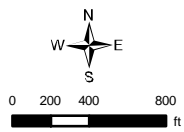
Date: 04/01/2015



Alternative Route

KC HARVEY
ENVIRONMENTAL, LLC

376 Gallatin Park Drive
Bozeman, MT 59715
406-585-7402
www.kcharvey.com



- ▶ Block Valves
- Preferred Route
- Alternative Route
- ▭ Alternative Route Survey Corridor

- 🌳 Tree
- Mapped Stream
- ▭ Mapped Wetland

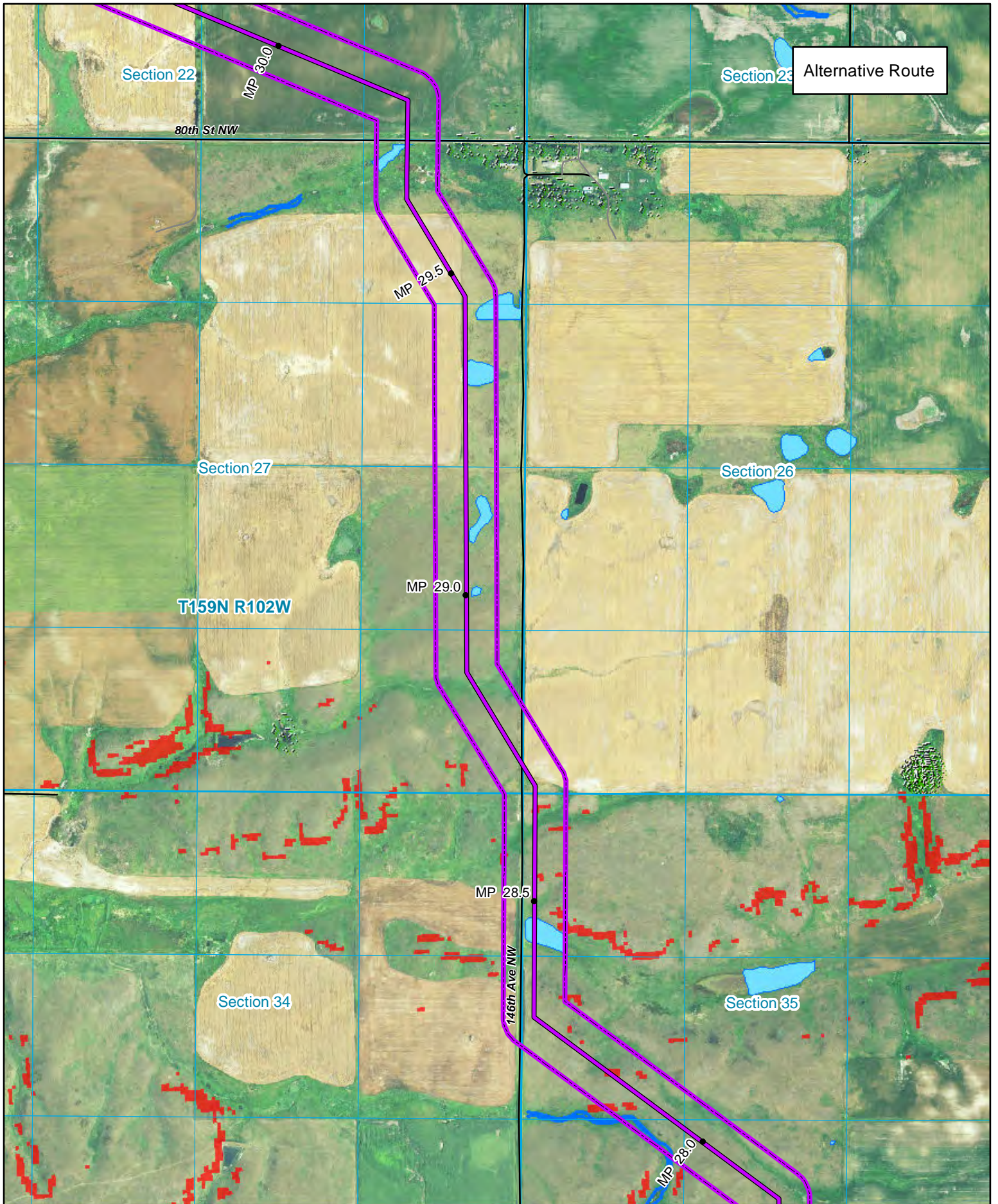
- > than 20% Slope
- ▭ Well Pads
- ▭ Wetland Easement

Vantage Pipeline US LP

West Spur Lateral Pipeline
Selection Criteria Maps -
Other Criteria

Page 15 12,000

Date: 04/01/2015



Alternative Route

Section 22

Section 23

80th St NW

Section 27

Section 26

T159N R102W

MP 29.5

MP 29.0

MP 28.5

146th Ave NW

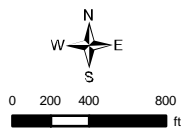
Section 34

Section 35

MP 28.0

KC HARVEY
ENVIRONMENTAL, LLC

376 Gallatin Park Drive
Bozeman, MT 59715
406-585-7402
www.kcharvey.com

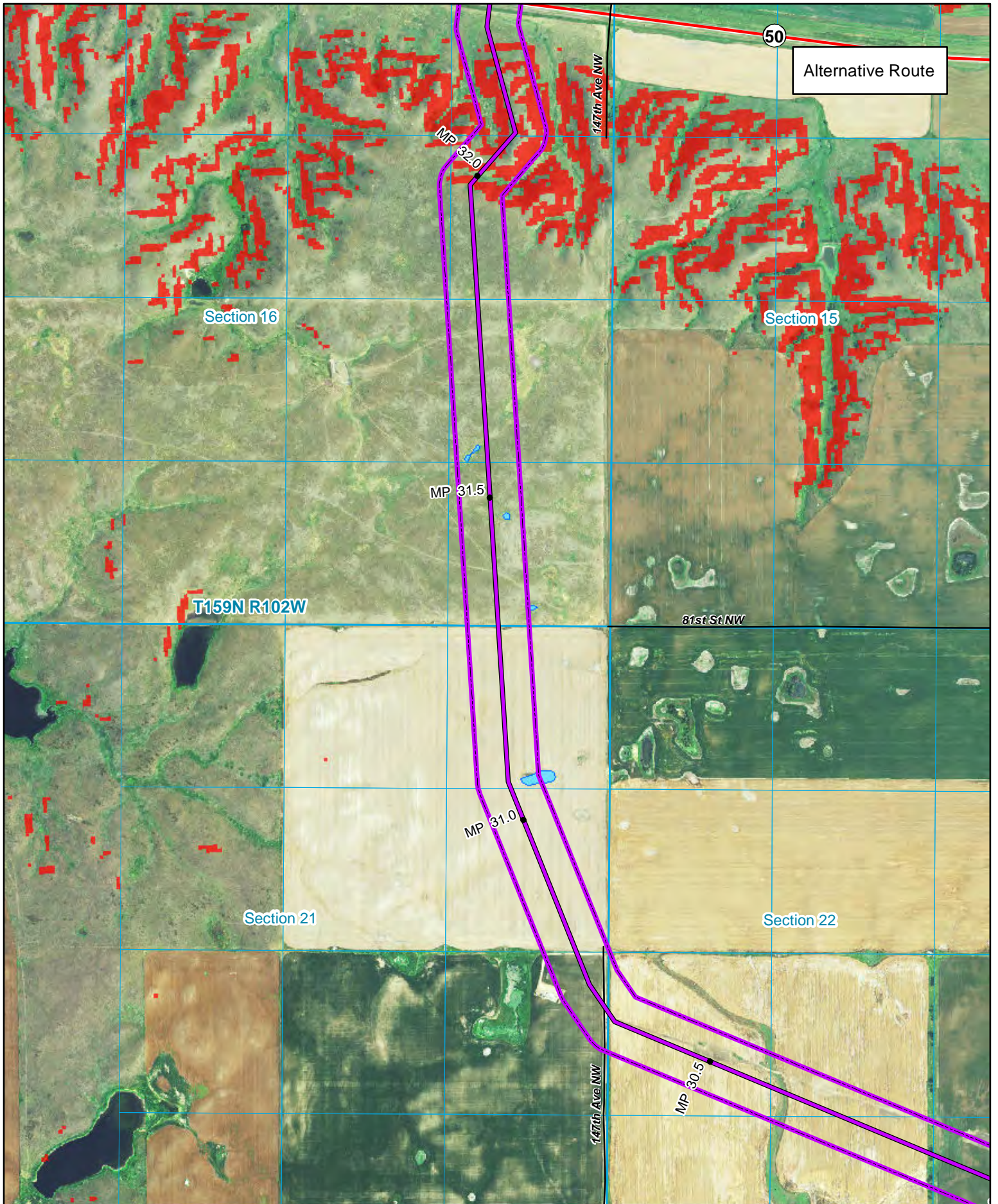


- ✦ Block Valves
- Preferred Route
- Alternative Route
- Alternative Route Survey Corridor

- 🌳 Tree
- Mapped Stream
- Mapped Wetland

- > than 20% Slope
- Well Pads
- ▨ Wetland Easement

Vantage Pipeline US LP
West Spur Lateral Pipeline
Selection Criteria Maps -
Other Criteria
Page 16b 12,000
Date: 04/01/2015



Alternative Route

Section 16

Section 15

T159N R102W

81st St NW

Section 21

Section 22

MP 32.0

MP 31.5

MP 31.0

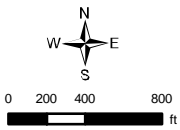
MP 30.5

147th Ave NW

50

KC HARVEY
ENVIRONMENTAL, LLC

376 Gallatin Park Drive
Bozeman, MT 59715
406-585-7402
www.kcharvey.com

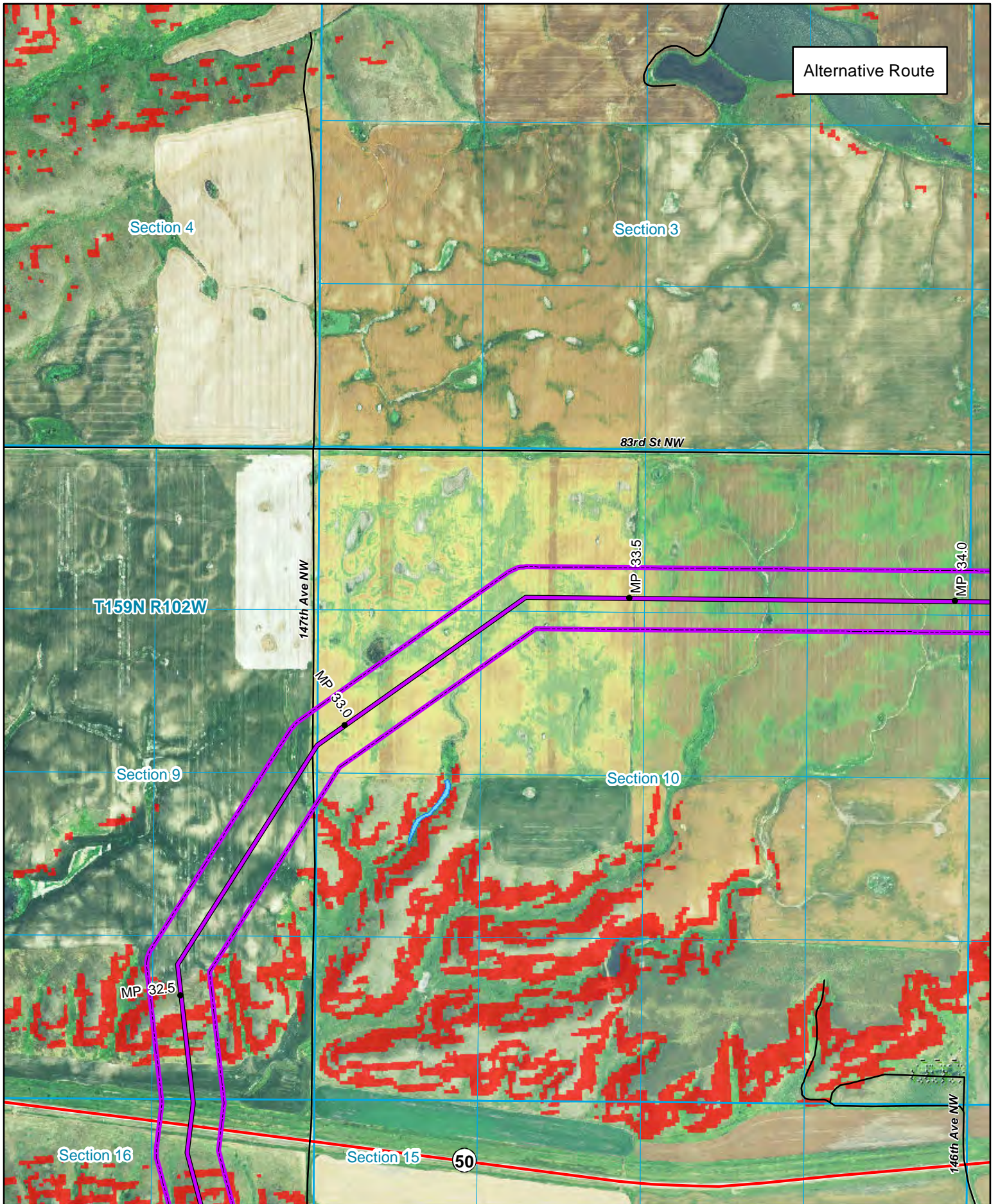


- ✦ Block Valves
- Preferred Route
- Alternative Route
- ▭ Alternative Route Survey Corridor

- 🌳 Tree
- Mapped Stream
- ▭ Mapped Wetland

- ▭ > than 20% Slope
- ▭ Well Pads
- ▭ Wetland Easement

Vantage Pipeline US LP
West Spur Lateral Pipeline
Selection Criteria Maps -
Other Criteria
Page 17b 12,000
Date: 04/01/2015



Alternative Route

Section 4

Section 3

83rd St NW

T159N R102W

147th Ave NW

MP 33.5

MP 34.0

MP 33.0

Section 9

Section 10

MP 32.5

Section 16

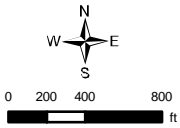
Section 15

50

146th Ave NW

KC HARVEY
ENVIRONMENTAL, LLC

376 Gallatin Park Drive
Bozeman, MT 59715
406-585-7402
www.kcharvey.com



- ✂ Block Valves
- Preferred Route
- Alternative Route
- ▭ Alternative Route Survey Corridor

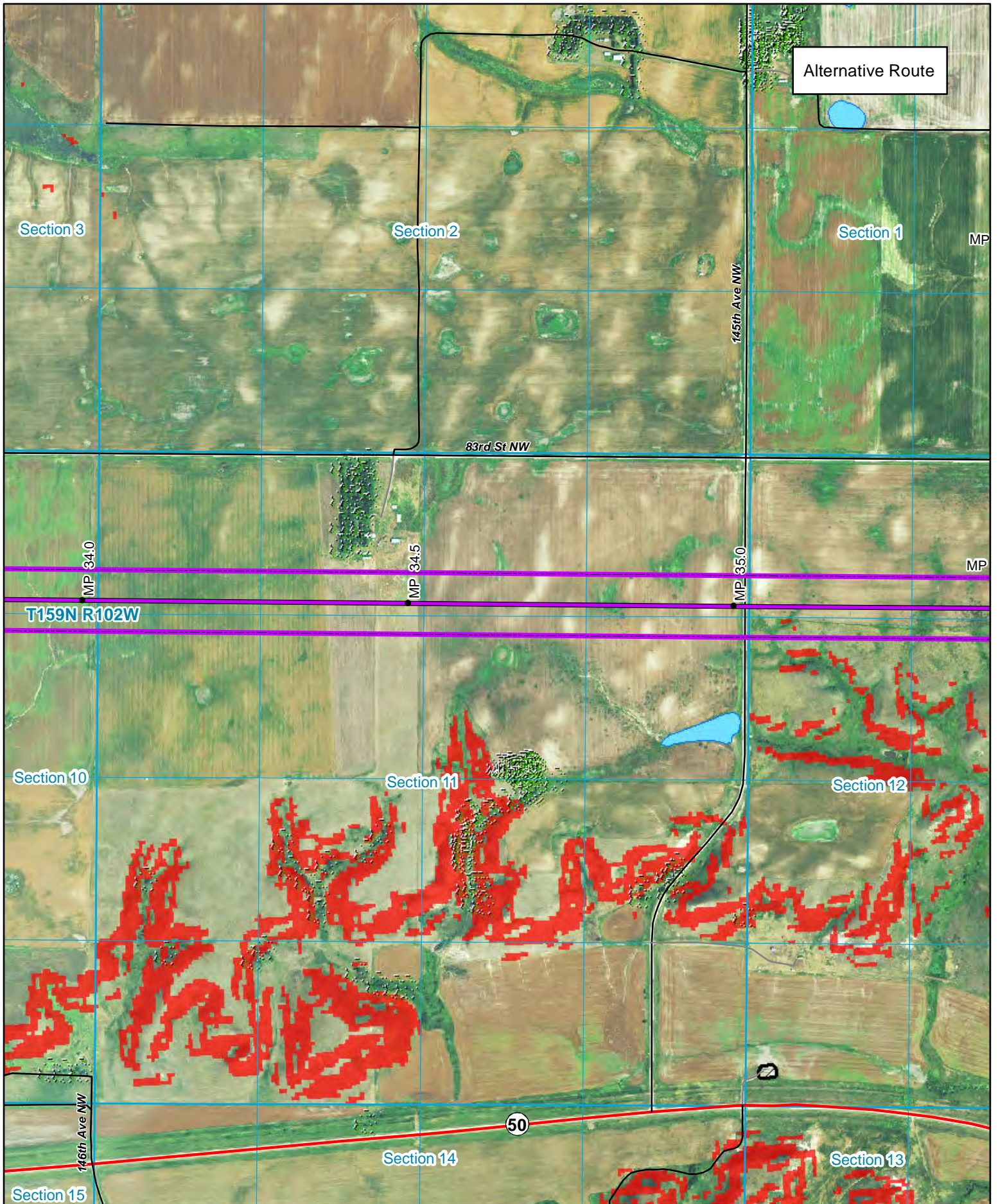
- 🌳 Tree
- Mapped Stream
- ▭ Mapped Wetland

- ▭ > than 20% Slope
- ▭ Well Pads
- ▭ Wetland Easement

Vantage Pipeline US LP

West Spur Lateral Pipeline
Selection Criteria Maps -
Other Criteria
Page 18b 12,000

Date: 04/01/2015



Alternative Route

Section 3

Section 2

Section 1

MP

145th Ave NW

83rd St NW

MP 34.0

MP 34.5

MP 35.0

MP

T159N R102W

Section 10

Section 11

Section 12

Section 15

Section 14

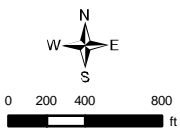
50

Section 13

146th Ave NW

KC HARVEY
ENVIRONMENTAL, LLC

376 Gallatin Park Drive
Bozeman, MT 59715
406-585-7402
www.kcharvey.com

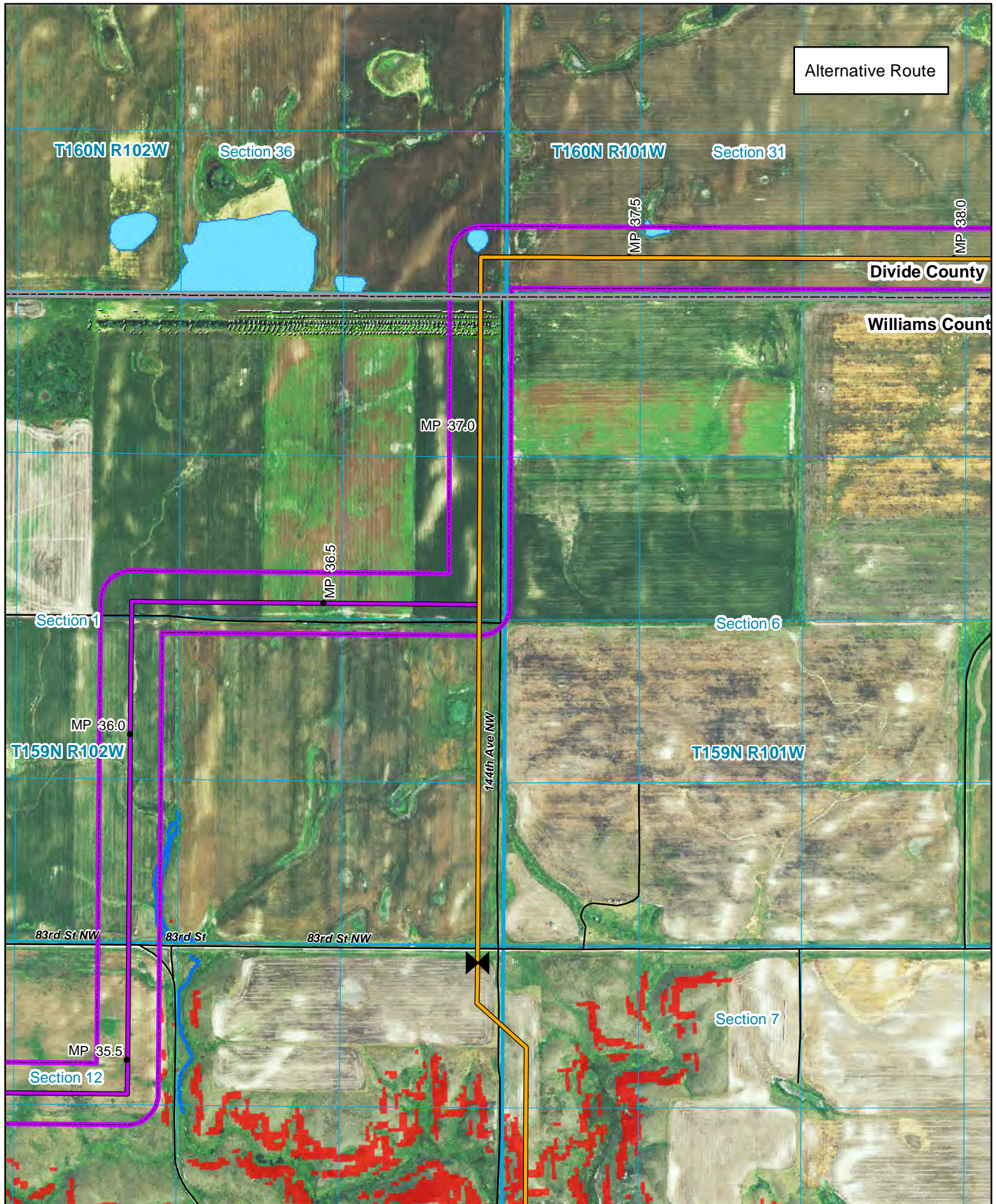


- ▶ Block Valves
- Preferred Route
- Alternative Route
- Alternative Route Survey Corridor

- 🌳 Tree
- Mapped Stream
- Mapped Wetland

- > than 20% Slope
- Well Pads
- ▨ Wetland Easement

Vantage Pipeline US LP
West Spur Lateral Pipeline
Selection Criteria Maps -
Other Criteria
Page 19b 12,000
Date: 04/01/2015



Alternative Route

T160N R102W

Section 36

T160N R101W

Section 31

MP 37.5

MP 38.0

Divide County

Williams County

MP 37.0

MP 36.5

Section 1

Section 6

MP 36.0

T159N R102W

T159N R101W

83rd St NW

83rd St

83rd St NW

144th Ave NW

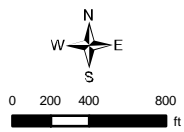
MP 35.5

Section 12

Section 7

KC HARVEY
ENVIRONMENTAL, LLC

376 Gallatin Park Drive
Bozeman, MT 59715
406-585-7402
www.kcharvey.com



- ▶ Block Valves
- Preferred Route
- Alternative Route
- Alternative Route Survey Corridor

- 🌳 Tree
- Mapped Stream
- Mapped Wetland

- > than 20% Slope
- Well Pads
- ▨ Wetland Easement

Vantage Pipeline US LP

West Spur Lateral Pipeline
Selection Criteria Maps -
Other Criteria

Page 19 12,000

Date: 04/01/2015