

VANTAGE WEST SPUR LATERAL PIPELINE
TABLE OF CONTENTS

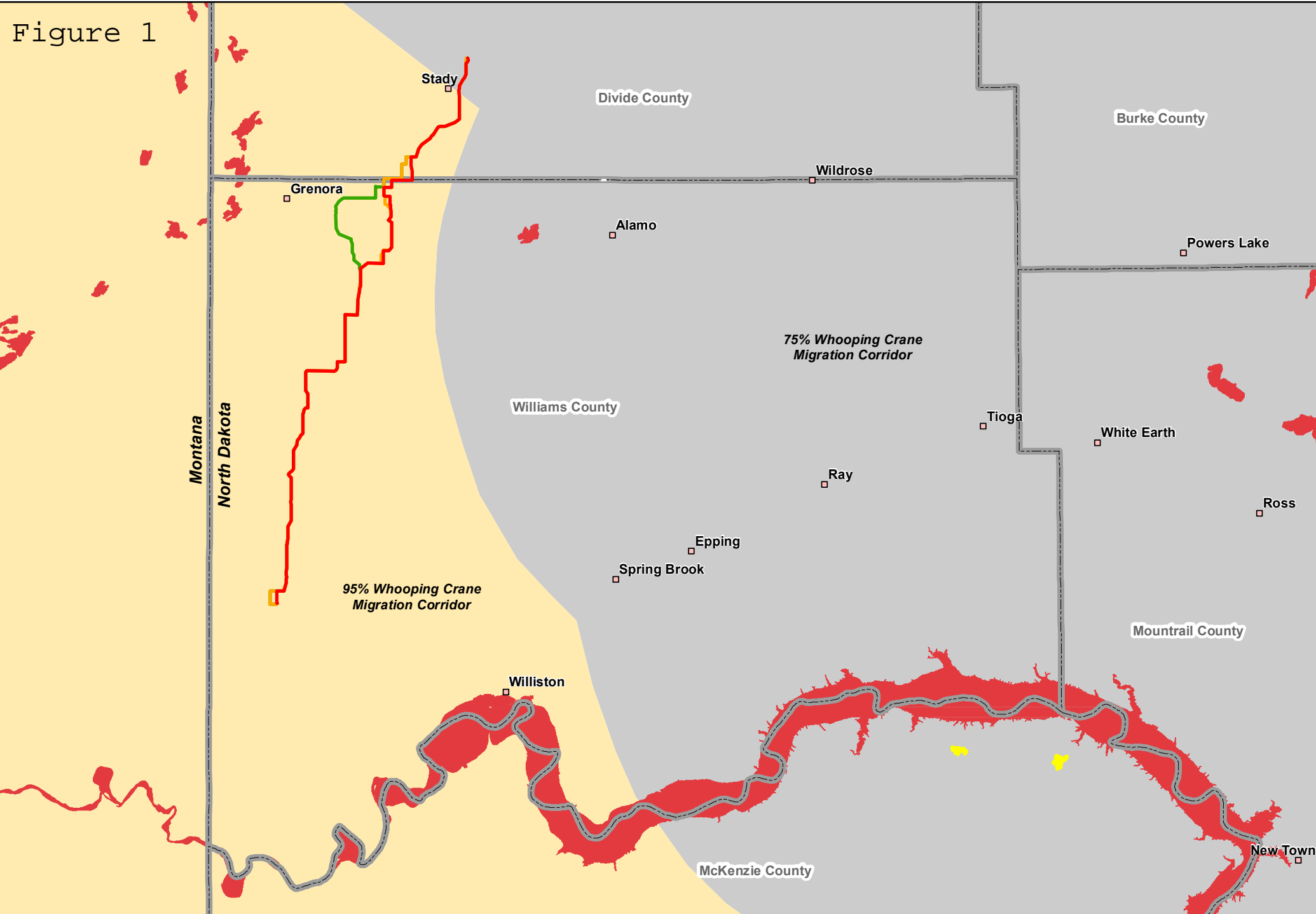
Exhibit G	Habitat Assessment Report
Exhibit G.1	Field Survey Data Forms for Wetland and Waterbody Delineations, Land Use, and Sensitive Resources

This addendum has been prepared to address eight minor revisions in the route alignment that have occurred since the April 13, 2015 submittal. This Habitat Assessment addendum updates only the maps for the original application submittal. The only substantial change in the habitat assessment is that the revised route now crosses two windbreaks (previously three windbreaks).

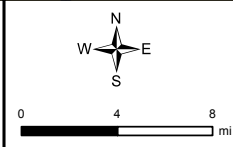
Figure 1: Location of Critical Habitat and Whooping Crane Migration Corridor in relation to the pipeline.

Figure 2: Wetlands, raptor siting, windbreak, USFWS easements, and native grasslands locations in relation to the pipeline.

Figure 1

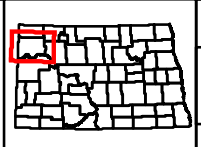


KC HARVEY
ENVIRONMENTAL, LLC
 376 Gallatin Park Drive
 Bozeman, Montana 59715
 Phone: 406-585-7402
 Fax: 406-585-7428



- Current Route (July, 2015)
- Preferred Route (April, 2015)
- Alternative Route (April, 2015)
- Dakota Skipper Critical Habitat
- Piping Plover Critical Habitat

- Whooping Crane Migration Corridor**
- 75% Whooping Crane Migration Corridor
 - 95% Whooping Crane Migration Corridor



Vantage Pipeline US LP

Vantage West Spur Lateral
 Critical Habitat Map

Date: 7/16/2015

Figure 2

