

January 16, 2018

**North Dakota Public Service Commission
Executive Secretary
600 E. Boulevard, Dept. 408
Bismarck, ND 58505-0480**

**RE: PU-15-142, Vantage Pipeline US LP - West Spur Pipeline Project Williams and Divide Counties,
North Dakota**

Mr. Patrick Fahn,

On behalf of Vantage Pipeline US LP, please find attached the requested copies of the following permits for township and county road crossings for the Vantage West Pipeline:

- Alexandria Township
- Barr Butte Township
- Bone Trail Township
- Bull Butte Township
- Good Luck Township
- Hebron Township
- Scorio Township
- Sioux Trail Township
- Williams County Road Permits
- Letter from Williams County stating that the pipeline is exempt from the conditional use permit

The Vantage West Spur Pipeline is currently managing post construction monitoring and maintenance activities that will be ongoing during 2018. This work includes RoW corrections within agricultural fields, monitoring and maintenance in accordance with the construction general stormwater permit, and reclamation monitoring for grasslands on North Dakota Department of Trust Lands. The upcoming 2018 growing season will be the second year for reclamation monitoring and weed control. Revegetated areas will be monitored and maintained in accordance with the storm water pollution prevention plan (SWPPP). Work includes monthly SWPPP monitoring; installation and management of BMP's; monitoring and control of noxious weeds; and revegetation/seeding efforts. Annual reclamation monitoring reporting is being completed online for the North Dakota Department of Trust Lands.

Please let us know if you have any further questions.

Sincerely,

KC Harvey Environmental, LLC

David Cameron
Principal Engineer



ALEXANDRIA TOWNSHIP

Alexandria Township does **NOT** require a field representative on site during construction.

CONTACT: JERALD BINDE

CI: (701) 770-9420

PH: (701) 982-3533

No prior notice required



100A - 340 Midpark Way SE,
 Calgary, AB T2X 1P1
 PH: (403) 452-3713 FX: (403) 452-3769

VANTAGE PIPELINE US LP – Crossing Approval

Conditions for the Vantage Pipeline US LP West Spur Lateral Pipeline

Effective this 5 day of August, 2015

Between

Company Name:	Township of Alexandria
Address:	13355 92nd St NW Fortune, ND Attn. Carol / Jerald Binde 58844
Field Contact:	Jerald Binde
Position:	
Phone Number:	701-770-9420 (cell)
Alternate Number:	701-982-3533 (home)
Email:	N/A
Operations Personnel Needed on Site During Construction:	YES <input type="checkbox"/> NO <input checked="" type="checkbox"/>
Amount of notice to be given prior to construction:	N/A

and

Vantage Pipeline US LP 4000, 585 – 8 th Ave SW PO Box 22128 Bankers Hall Calgary, AB Canada T2P 1G1	Field Contact: Keith Learmonth Project Manager PH: (403) 691-7655 Cell: (403) 473-4204 Email: klearmonth@pembina.com
--	---

Conditions:

By signing below, I hereby approve all work to be done by Vantage Pipeline US LP, and their contactors.
This approval is as per the attached drawings for crossing numbers and locations:


90th St. NW between the NE ¼ Sec: 02-160-101 & SE ¼ Sec: 32-161-100 – RD-0051

136th Ave NW between the NE ¼ Sec: 32 & NW ¼ Sec: 33-161-100 – RD-0052

91st St NW between the NW ¼ Sec: 33 & SW ¼ Sec: 28-161-100 – RD-0053

92nd St NW between the NW ¼ Sec: 28 & SW ¼ Sec: 21-161-100 – RD-0054


Township of Alexandria



Per:

Per:

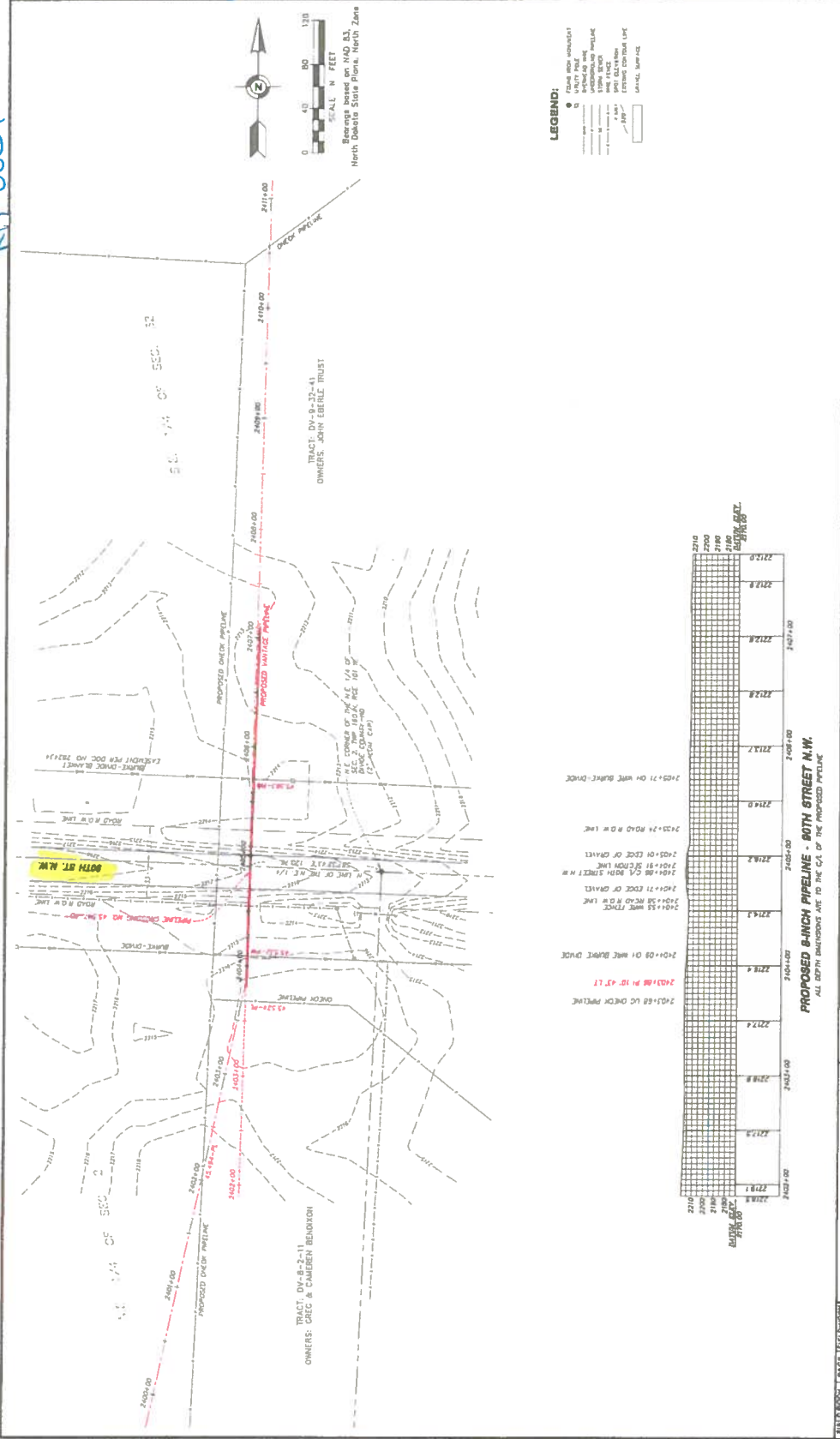
Vantage Pipeline US LP



Per: **Darlene Nich**
Acquisition Administrator

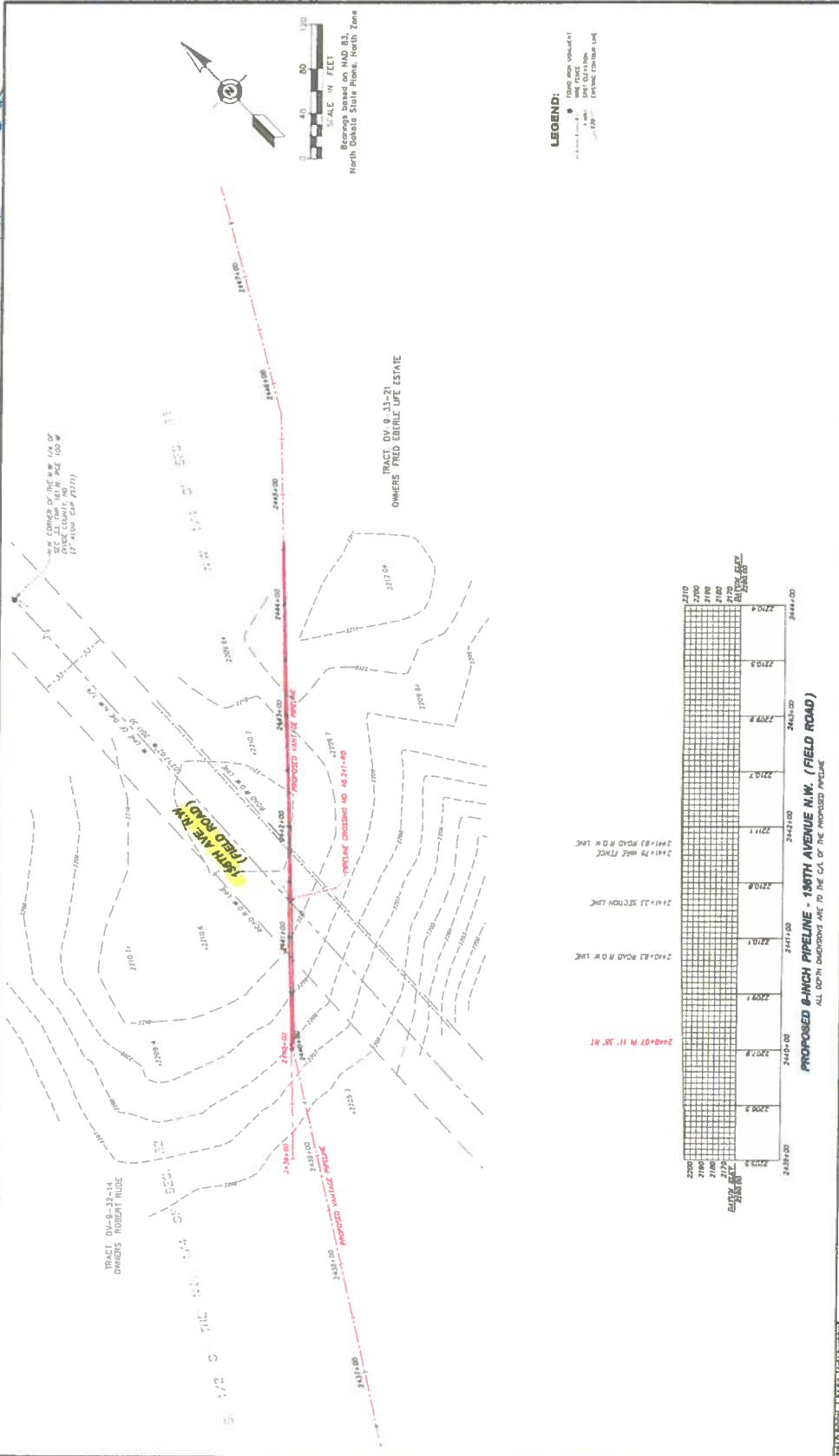
Per:

RD-0651



<p>REVISIONS</p> <table border="1"> <thead> <tr> <th>NO.</th> <th>DATE</th> <th>DESCRIPTION</th> </tr> </thead> <tbody> <tr> <td>1</td> <td></td> <td>DESCRIPTION</td> </tr> </tbody> </table>	NO.	DATE	DESCRIPTION	1		DESCRIPTION	<p>PROJECT INFORMATION</p> <p>PROJECT NAME: VANTAGE PIPELINE US LP - WEST SPUR ROUTE</p> <p>DATE: 10/15/2010</p> <p>DRAWING NO.: 10000000000000000000</p> <p>FILE NO.: 10000000000000000000</p>
NO.	DATE	DESCRIPTION					
1		DESCRIPTION					
<p>PROPERTY INFORMATION</p> <p>TRACTS: 32, 1/4 OF SECTION 2, 32, 1/4 OF SECTION 2, SECTION 31, 1/4 OF SECTION 2</p> <p>TOWNSHIP 161 N, RANGE 101 W, SECTION 32, DIVIDE COUNTY, NORTH DAKOTA</p>							
<p>CLIENT INFORMATION</p> <p>VANTAGE PIPELINE US LP - WEST SPUR ROUTE</p> <p>1329 Tyler Street NE, Suite 100 Minneapolis, Minnesota 55413 Phone: (612) 444-3330 Fax: (612) 444-3333 www.epnsurvey.com</p>							
<p>CONTRACT INFORMATION</p> <p>10000000000000000000</p>							

RD-0052



FIELD BOOK	PAGE	FOLLOWING	REVISIONS
DATE	BY	DATE	DESCRIPTION
DRAWING NAME	DRAWN BY	CHECKED	
JOB NO.	DATE	FILE NO.	

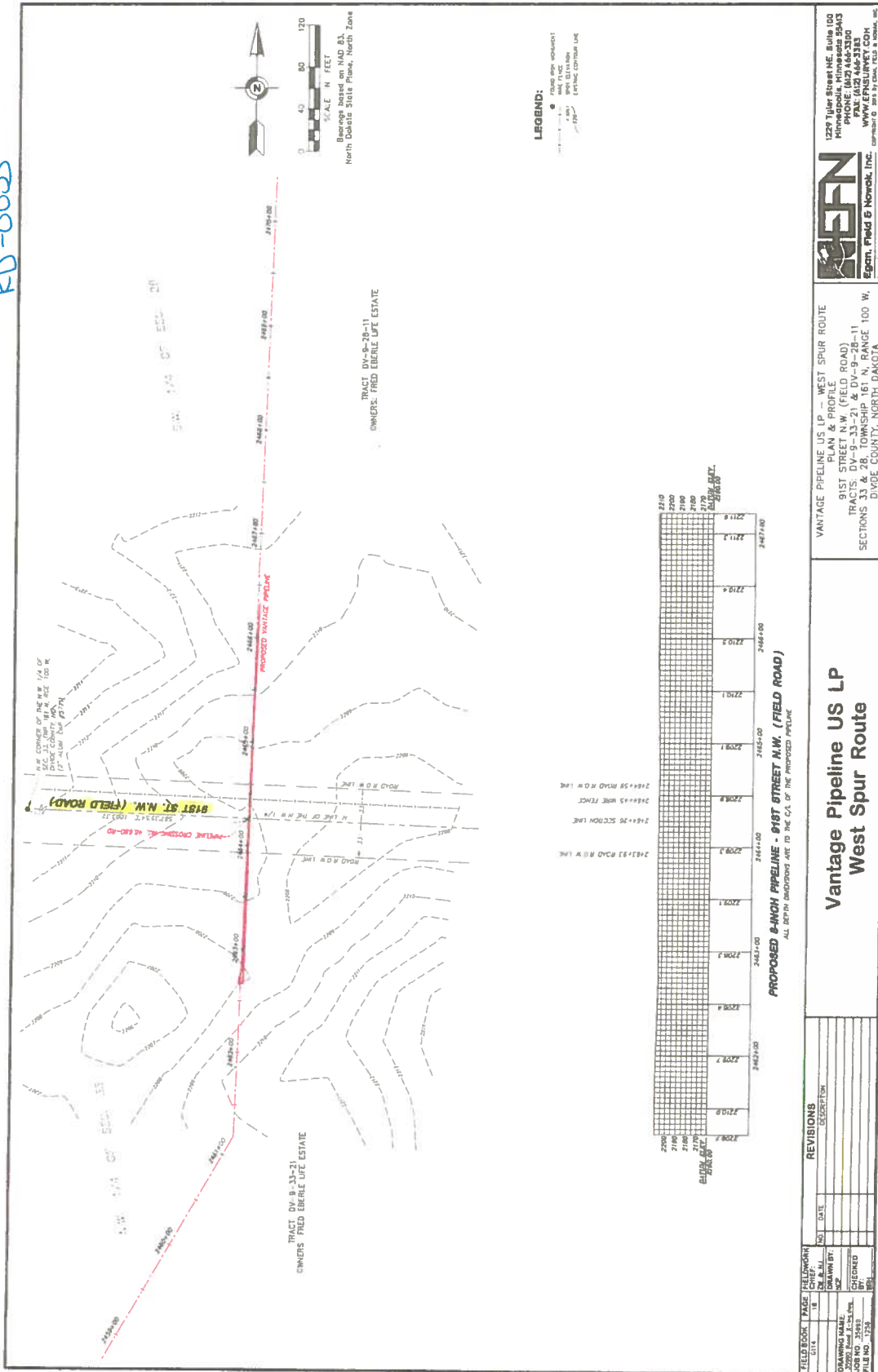
Vantage Pipeline US LP - 136TH AVENUE N.W. (FIELD ROAD)
 ALL 136TH SHOWING ARE TO THE C/L OF THE PROPOSED PIPELINE

Vantage Pipeline US LP - WEST SPUR ROUTE
 PLAN & PROFILE
 136TH AVENUE N.W. (FIELD ROAD)
 TRACTS: DV-9-32-14 & DV-9-33-21
 SECTIONS: 136-14 & 136-21
 DIVIDE, COUNTY, NORTH DAKOTA

Egen, Field & Nowak, Inc.
 1229 Tyler Street NE, Suite 100
 Minneapolis, MN 55412
 PHONE: (612) 444-3300
 FAX: (612) 444-3333
 WWW.EGENFIELDNOWAK.COM

Since surveyors since 1873

RD-0083



EFEN
 1229 Tyler Street NE, Suite 100
 Minneapolis, Minnesota 55413
 PHONE: (612) 465-5300
 WWW.EFENSURVEY.COM
 EST. 1972
 Egan, Field & Nowak, Inc.
 LAND SURVEYORS SINCE 1872

VANTAGE PIPELINE US LP - WEST SPUR ROUTE
 91ST STREET N.W. (FIELD ROAD)
 TRACTS: DV-9-33-21 & DV-9-28-11
 SECTIONS 33 & 28, TOWNSHIP 161 N, RANGE 100 W,
 DIVIDE COUNTY, NORTH DAKOTA

Vantage Pipeline US LP West Spur Route

PROPOSED 8-INCH PIPELINE - 91ST STREET N.W. (FIELD ROAD)
 ALL DEPTH DIMENSIONS ARE TO THE C.A. OF THE PROPOSED PIPELINE

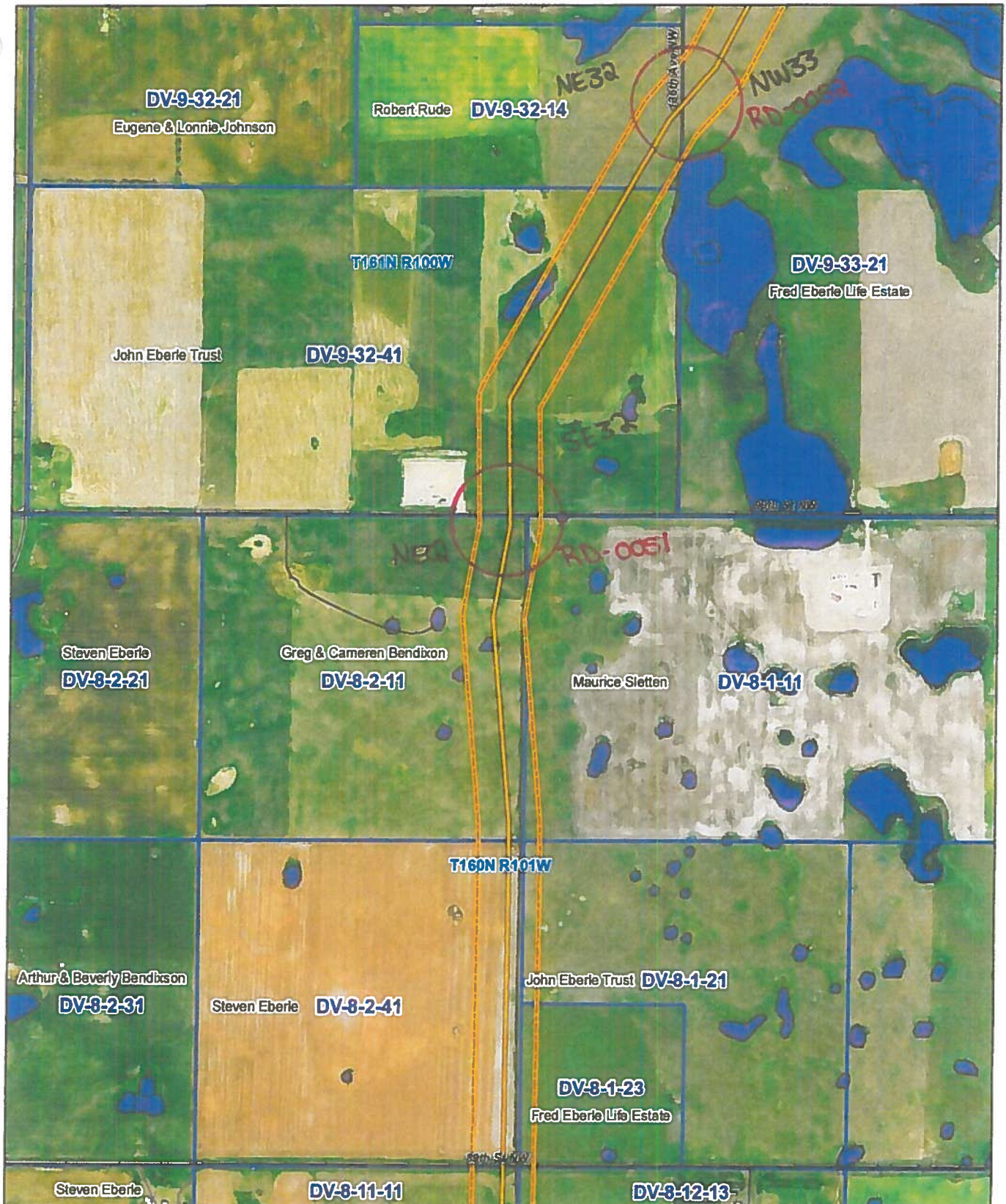
REVISIONS	NO.	DATE	DESCRIPTION

TITLE BLOCK	DATE	SCALE	PROJECT
DRAWING NAME	DATE	SCALE	PROJECT



<p>KC HARVEY ENVIRONMENTAL LLC 376 Gallatin Park Drive Bozeman, MT 59715 408-585-7402 www.kcharvey.com</p>		<ul style="list-style-type: none"> Issued Route Pipeline Drills Access Road Survey Area 	<ul style="list-style-type: none"> Highway Local Road Private Road 	<ul style="list-style-type: none"> Parcel Township Section & Qtrs 	<p>Vantage Pipeline US LP West Spur Lateral Pipeline Parcel Mapbook Page 25 1:12,000 Date: 06/24/2015 Version: 2015-12</p>
---	--	---	--	---	---

Handwritten initials



KC HARVEY ENVIRONMENTAL, LLC 376 Gallatin Park Drive Bozeman, MT 59715 406-585-7402 www.kcharvey.com		Issued Route	Highway	Parcel
		Pipeline Drills	Local Road	Township
		Access Road	Private Road	Section & Qtrs
		Survey Area		

Vantage Pipeline US LP
 West Spur Lateral Pipeline
 Parcel Mapbook
 Page 24 1:12,000
 Date: 06/24/2015 | Version: 2015-12

20



BARR BUTTE TOWNSHIP

Good Luck Township does **NOT** require a field representative on site during construction.

CONTACT: LLOYAL LARSON

PH: (701) 694-6805

No prior notice required.



100A - 340 Midpark Way SE,
Calgary, AB T2X 1P1
PH: (403) 452-3713 FX: (403) 452-3769

VANTAGE PIPELINE US LP – Crossing Approval

Conditions for the Vantage Pipeline US LP West Spur Lateral Pipeline

Effective this 1 day of Sept, 2015

Between

Company Name:	Township of Barr Butte
Address:	8054 1047 th Ave NW Grenora North Dakota 58845
Field Contact:	
Position:	
Phone Number:	
Alternate Number:	
Email:	
Operations Personnel Needed on Site During Construction:	YES <input type="checkbox"/> NO <input type="checkbox"/>
Amount of notice to be given prior to construction:	

and

Vantage Pipeline US LP 4000, 585 – 8 th Ave SW PO Box 22128 Bankers Hall Calgary, AB Canada T2P 1G1	Field Contact: Keith Learmonth Project Manager PH: (403) 691-7655 Cell: (403) 473-4204 Email: klearmonth@pembina.com
--	---

Conditions:

By signing below, I hereby approve all work to be done by **Vantage Pipeline US LP**, and their contactors.
This approval is as per the attached drawings for crossing numbers and locations:

145th Ave NW between the SE ¼ Sec: 35 & SW ¼ Sec: 36-159-102
79th St NW between the NE ¼ Sec: 36 & SE ¼ Sec: 25-159-102

Township of Barr Butte

Vantage Pipeline US LP

J. Loyal Larson

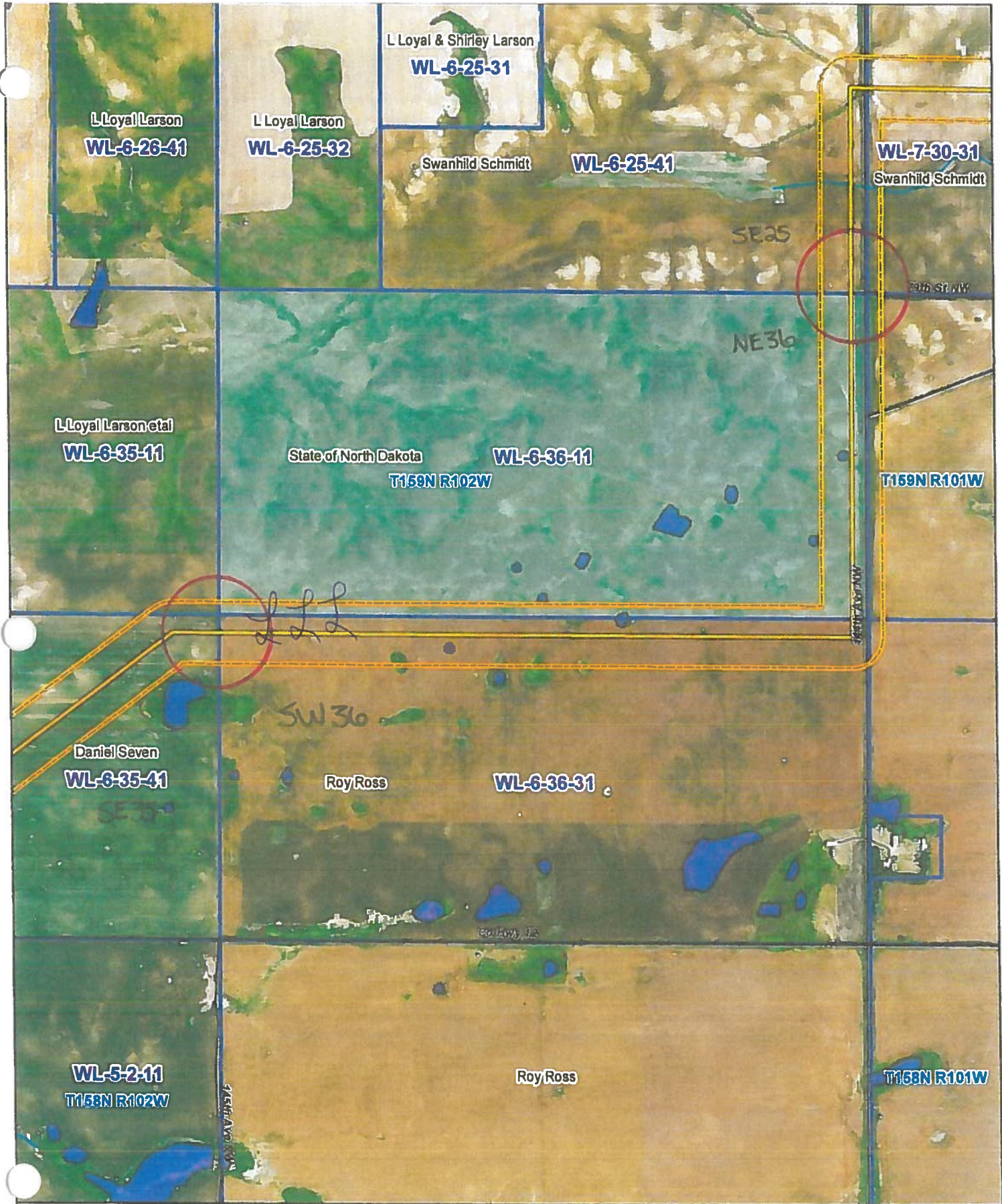
A. Reich

Per: _____

Per: _____

Per: _____

Per: _____



KC HARVEY
ENVIRONMENTAL LLC

376 Galatin Park Drive
Bozeman, MT 59715
406-585-7402
www.kcharvey.com



0 200 400 800
ft

- Issued Route
- Pipeline Drills
- Access Road
- Survey Area

- Highway
- Local Road
- Private Road

- Parcel
- Township
- Section & Qtrs

Vantage Pipeline US LP

West Spur Lateral Pipeline
Parcel Mapbook
Page 16 1:12,000

Date 08/24/2015 | Version 2015-12



BONE TRAIL TOWNSHIP

Bone Trail Township does **NOT** require a field representative on site during construction.

CONTACT: MICHAEL THORNE

PH: (701) 694-6731

No prior notice required



100A – 340 Midpark Way SE,
 Calgary, AB T2X 1P1
 PH: (403) 452-3713 FX: (403) 452-3769

VANTAGE PIPELINE US LP – Crossing Approval

Conditions for the **Vantage Pipeline US LP West Spur Lateral Pipeline**

Effective this 5 day of August, 2015

Between

Company Name:	Township of Bone Trail
Address:	7054 150 th Ave NW Grenora, ND 58845
Field Contact:	Michael Thorne
Position:	Clerk / Treasurer
Phone Number:	701-694-6731
Alternate Number:	N/A
Email:	N/A
Operations Personnel Needed on Site During Construction:	YES <input type="checkbox"/> NO <input checked="" type="checkbox"/>
Amount of notice to be given prior to construction:	N/A

and

Vantage Pipeline US LP 4000, 585 – 8 th Ave SW PO Box 22128 Bankers Hall Calgary, AB Canada T2P 1G1	Field Contact: Keith Learmonth Project Manager PH: (403) 691-7655 Cell: (403) 473-4204 Email: klearmonth@pembina.com
---	--

Conditions:
 - \$250.00 / crossing

MLT

By signing below, I hereby approve all work to be done by Vantage Pipeline US LP, and their contactors.
This approval is as per the attached drawings for crossing numbers and locations:

Road Crossings with individual drawings and on overview map

- 66th St NW between the NW ¼ Sec: 03-156-103 & SW ¼ Sec: 31-157-102 – RD-0013
- 67th St NW between the NE ¼ Sec: 31 & SE ¼ Sec: 30-157-102 - RD-0014
- 68th St NW between the NE ¼ Sec: 30 & SE ¼ Sec: 19-157-102 – RD-0015
- 149th Ave NW between the NE ¼ Sec: 19 & NW ¼ Sec: 20-157-102 – RD-0016
- 70th St NW between the NE ¼ Sec: 18 & SE ¼ Sec: 07-157-102 – RD-0019
- 71st St NW between the NE ¼ Sec: 07 & SE ¼ Sec: 06-157-102 – RD-0020
- 72nd St NW between the NW ¼ Sec: 03-157-102 & SW ¼ Sec: 34-158-102 – RD-0024

Road Crossings only shown on overview map

- 149th Ave NW between the NW ¼ Sec: 17 & NE ¼ Sec: 18-157-102 – RD-0016.1
- 149th Ave NW between the SE ¼ Sec: 06 & SW ¼ Sec: 05-157-102 – RD-0020.1
- 148th Ave NW between the SE ¼ Sec: 05 & SW ¼ Sec: 04-157-102 – RD-0020.2

Township of Bone Trail



Per:

Per:

Vantage Pipeline US LP

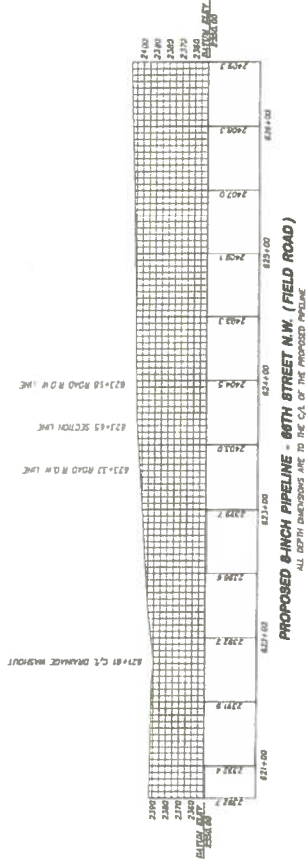
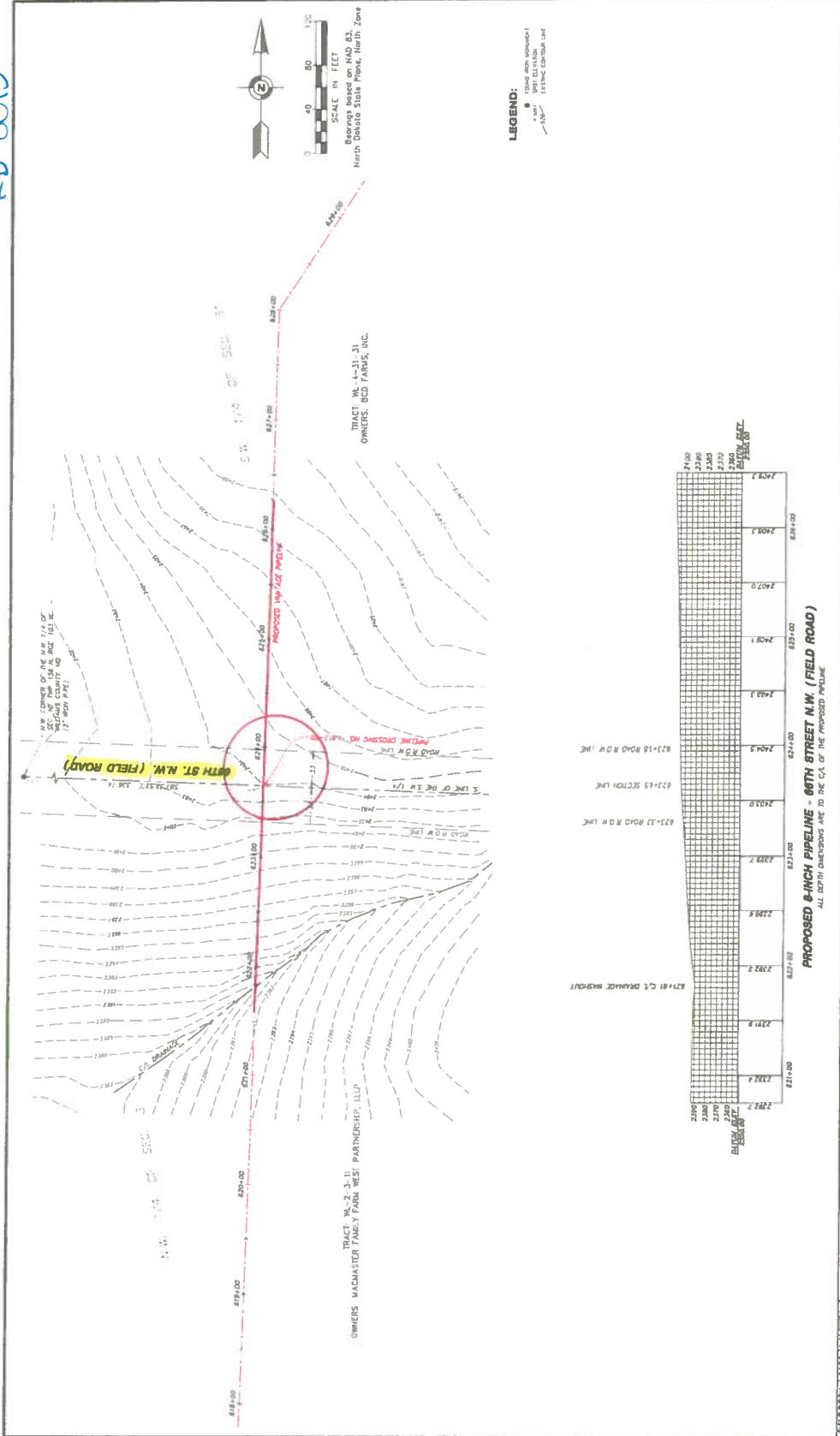


Per:

Darlene Nich
Acquisition Administrator

Per:

RD-0013



DATE	SCALE	DATE	DESCRIPTION

THESE WORKS
 DRAWING NO. 2002-0112-10-01
 JOB NO. 33985
 PROJECT NO. 1224

DESIGNED BY: [Name]
CHECKED BY: [Name]
DATE: [Date]

REVISIONS

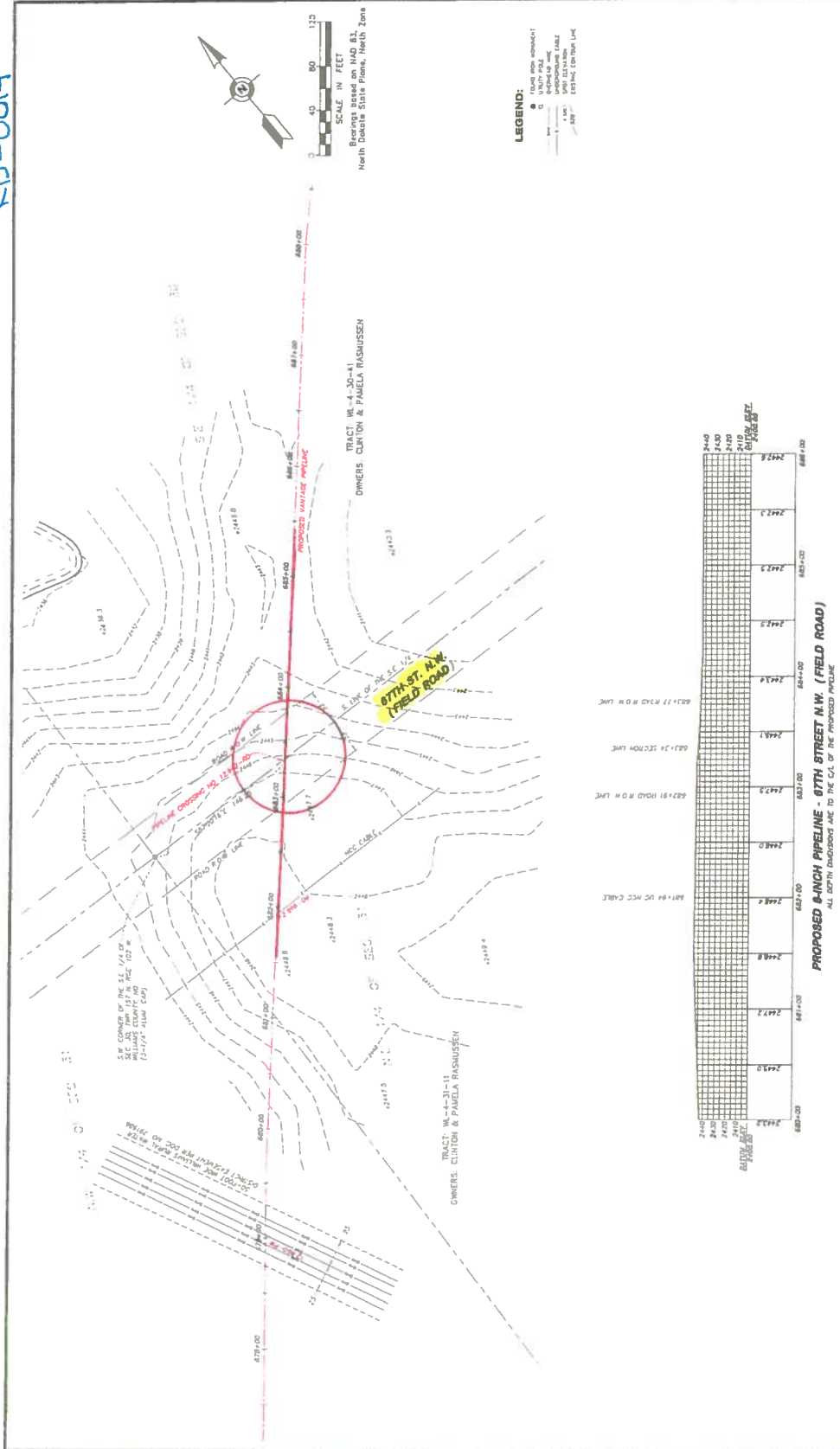
Vantage Pipeline US LP - WEST SPUR ROUTE
 66TH STREET N.W. (FIELD ROAD)
 TOWN OF WILKINSON, RANGE 103 W.
 SECTION 31, TOWNSHIP 157 N., RANGE 102 W.
 WILLIAMS COUNTY, NORTH DAKOTA

Proposed 8-INCH PIPELINE - 66TH STREET N.W. (FIELD ROAD)
 ALL DEPTH DIMENSIONS ARE TO THE C.I. OF THE PROPOSED PIPELINE.

EGEN
 Egen, Field & Nowak, Inc.
 LAND SURVEYORS SINCE 1873
 1229 Tyler Street NE, Suite 100
 Minneapolis, Minnesota 55413
 PHONE: (612) 440-3300
 FAX: (612) 440-3330
 WWW.EGENSURVEY.COM
 (formerly known as Black Hills Survey, Inc.)

mt

RD-C014



FIELD BOOK	PAGE	FIELDWORK
DATE		BY
DRAWN BY		DATE
CHECKED BY		DATE
APPROVED BY		DATE
JOB NO. 35000		
FILE NO. 124		

NO.	DATE	DESCRIPTION

VANTAGE PIPELINE US LP - WEST SPUR ROUTE
 67TH STREET N.W. (FIELD ROAD)
 TRACTS: W-4-31-11 & W-4-30-41
 SECTIONS 31 & 30, TOWNSHIP 157 N, RANGE 102 W,
 WILLIAMS COUNTY, NORTH DAKOTA

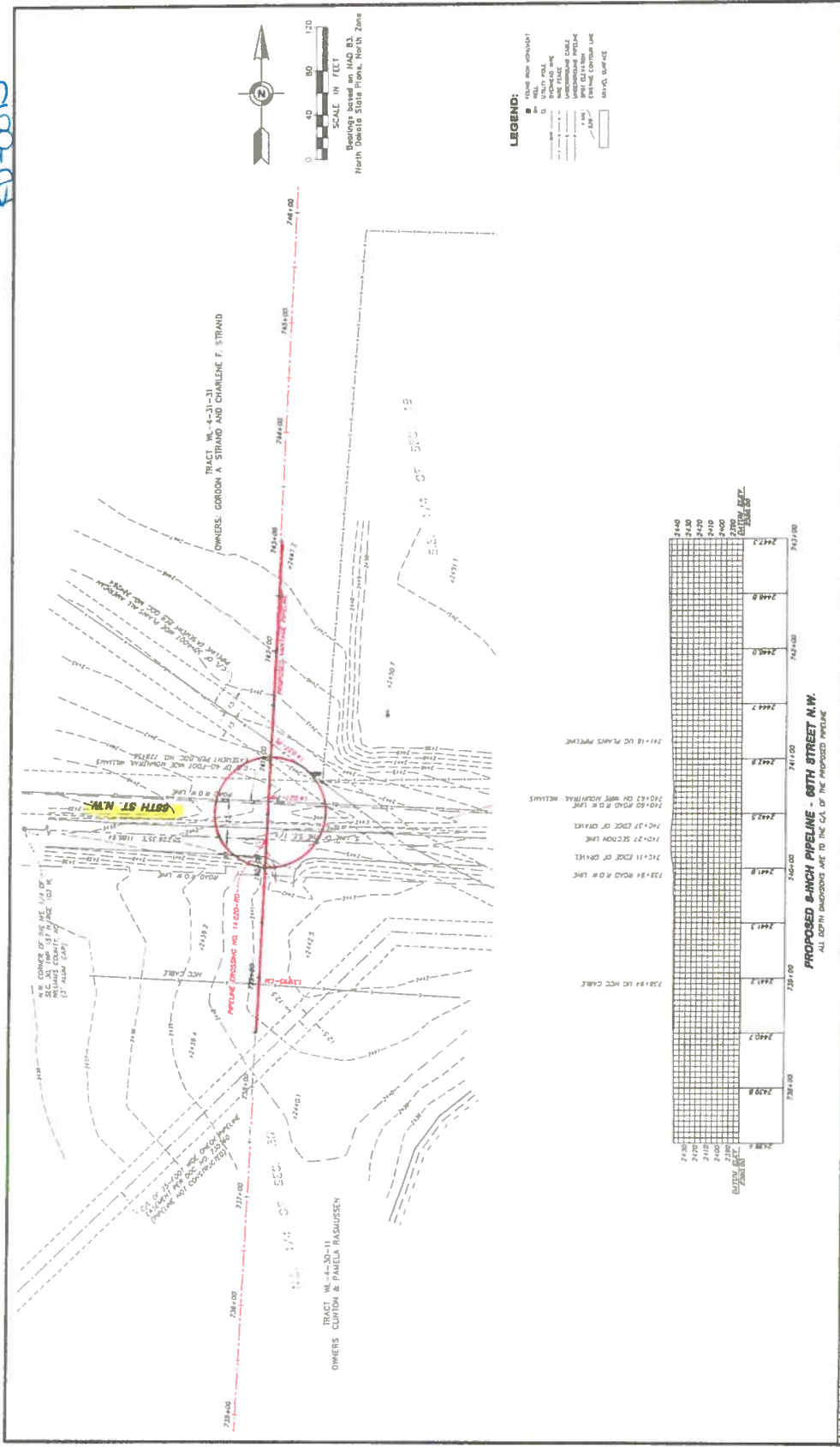
**Vantage Pipeline US LP
 West Spur Route**

1229 Tyler Street NE, Suite 100
 Minneapolis, Minnesota 55413
 Phone: 612-339-8000
 Fax: 612-339-8333
 WWW.PENURVEY.COM
 (CORPORATED SINCE 1973)

EFEN
 Egan, Field & Norwak, Inc.
 LAND SURVEYORS SINCE 1973

1-27-11

RD-0015



VANTAGE PIPELINE US LP - WEST SPUR ROUTE
68TH STREET N.W.
TRACTS: W-4-30-11 & W-4-31-31
SECTIONS 30 & 19, TOWNSHIP 157 N, RANGE 102 W,
WILLIAMS COUNTY, NORTH DAKOTA

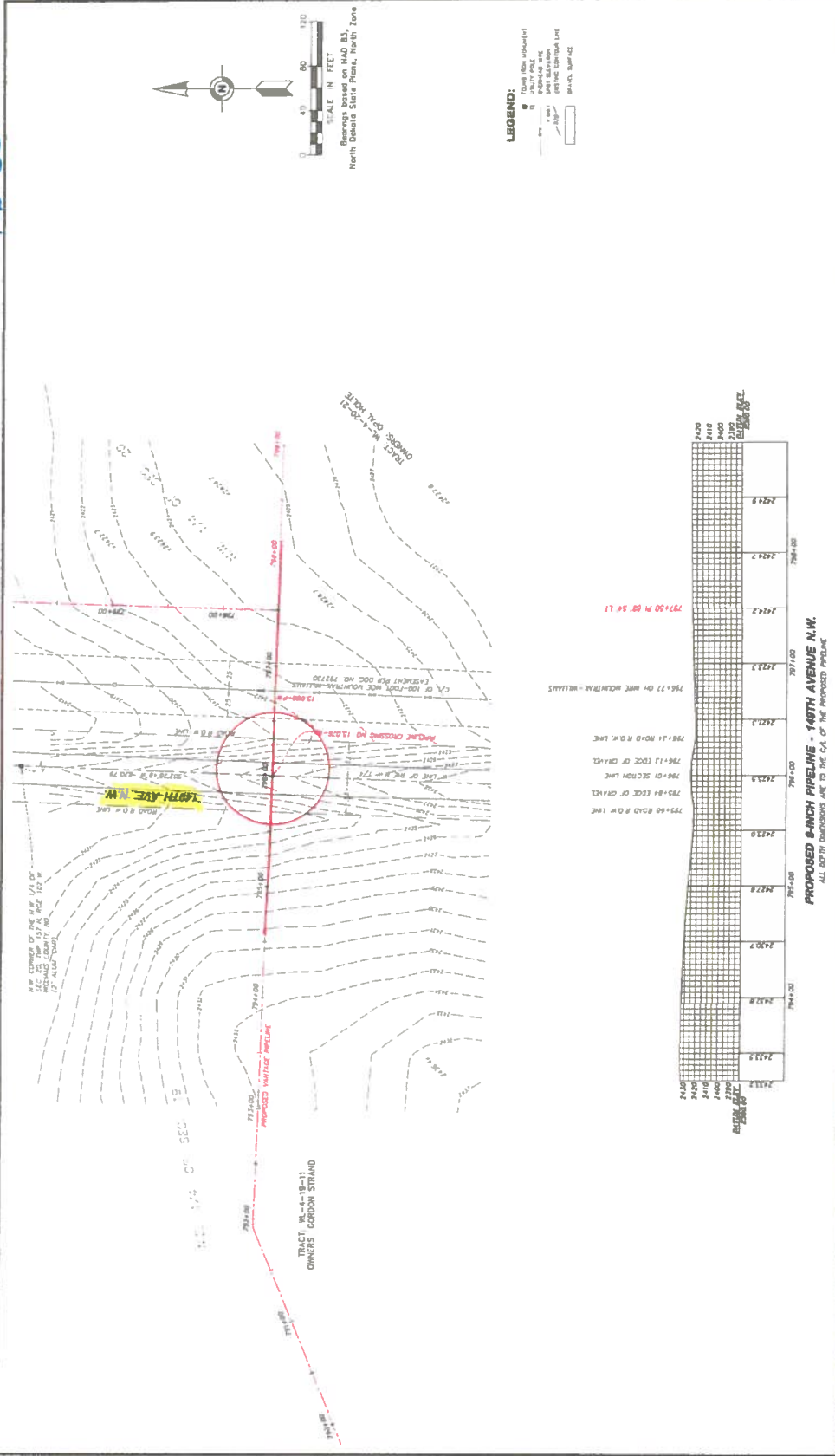
**Vantage Pipeline US LP
West Spur Route**

FIELD BOOK	PAGE	DATE	BY	DESCRIPTION

1239 Tyler Street NE, Suite 100
Minneapolis, Minnesota 55413
Phone: (612) 444-3300
Fax: (612) 444-3300
WWW.EPSURVEY.COM
© 2008 EPSURVEY, INC.
Egan, Field & Nowak, Inc.
LAND SURVEYORS SINCE 1973

mt

RD-0016



EFEN
 Eggen, Field & Norwick, Inc.
 1228 Tyler Road NE, Suite 100
 Minneapolis, Minnesota 55413
 PHONE: (612) 466-3300
 FAX: (612) 466-3301
 WWW.EFENINC.COM

VANTAGE PIPELINE US LP - WEST SPUR ROUTE
 PLAN & PROFILE
 149TH AVENUE N.W.
 TRACTS 19 & 20, TOWNSHIP 157 N RANGE 102 W,
 WILLIAMS COUNTY, NORTH DAKOTA

**Vantage Pipeline US LP
 West Spur Route**

PROPOSED 8-INCH PIPELINE - 149TH AVENUE N.W.
 ALL DEPTH DIMENSIONS ARE TO THE C/L OF THE PROPOSED PIPELINE

FIELD BOOK	PAGE	FIELDWORK	DATE	DESCRIPTION

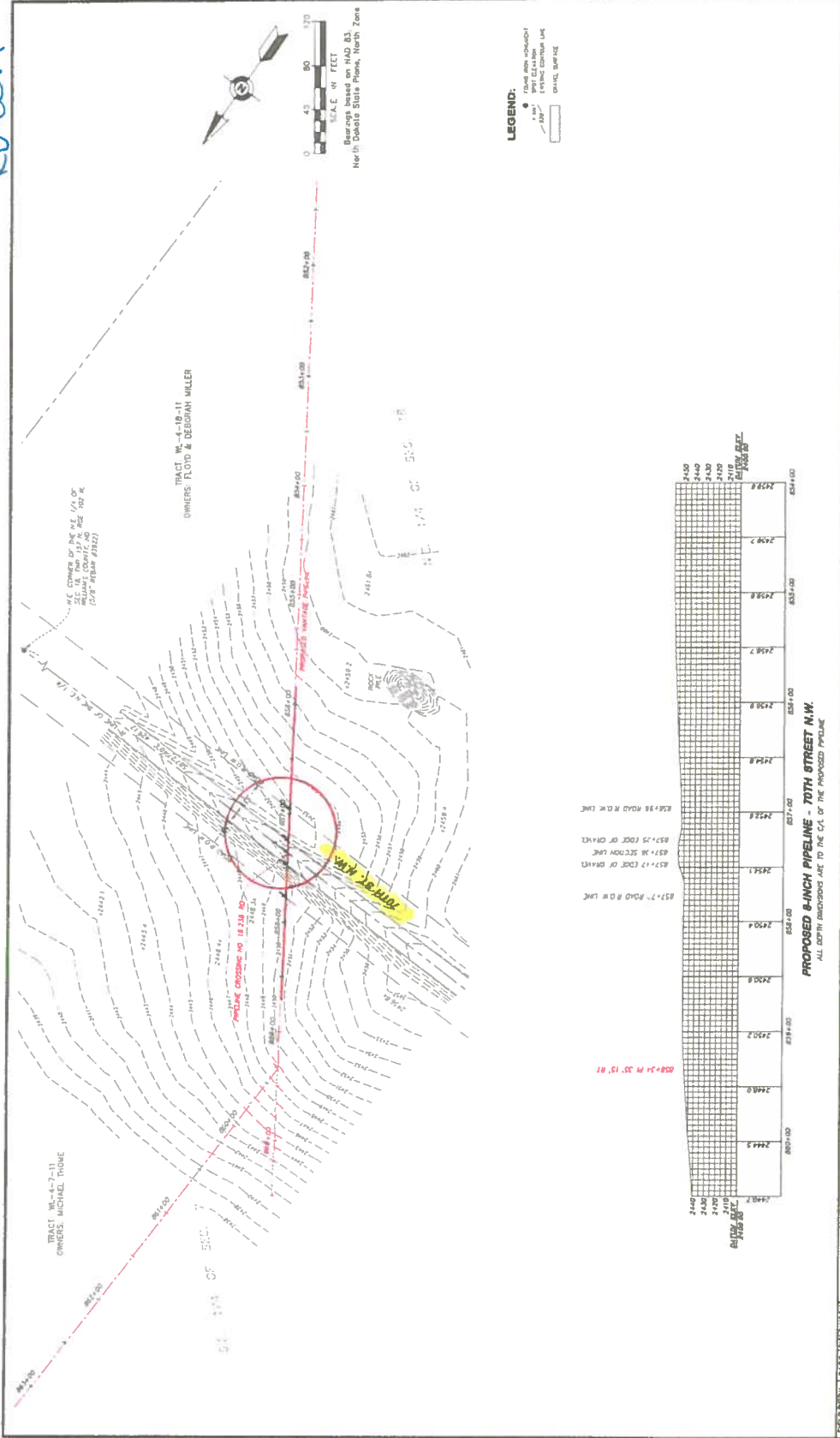
DATE	BY	DESCRIPTION

DRAWING NAME: _____
 DRAWING NO.: 15510
 FILE NO.: 1554

- LEGEND:**
- Existing Pipeline (indicated by dashed line)
 - Proposed Pipeline (indicated by solid red line)
 - Proposed Pipeline Right-of-Way (indicated by solid red line with dashed outer lines)
 - Proposed Pipeline Centerline (indicated by solid red line)
 - Proposed Pipeline Offset (indicated by solid red line)
 - Proposed Pipeline Elevation (indicated by solid red line)
 - Proposed Pipeline Slope (indicated by solid red line)
 - Proposed Pipeline Grade (indicated by solid red line)
 - Proposed Pipeline Profile (indicated by solid red line)
 - Proposed Pipeline Cross-section (indicated by solid red line)
 - Proposed Pipeline Detail (indicated by solid red line)

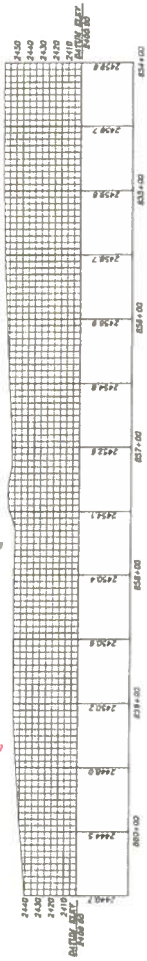
mt

RD-0019



LEGEND:
 - PROPOSED PIPELINE ROUTE
 - EXISTING PIPELINE ROUTE
 - EXISTING CONDUIT USE
 - DRAINAGE SWALE

857+00 ROAD R.O.W. LINE
 857+25 ROAD R.O.W. LINE
 857+50 ROAD R.O.W. LINE
 857+75 ROAD R.O.W. LINE
 858+00 ROAD R.O.W. LINE

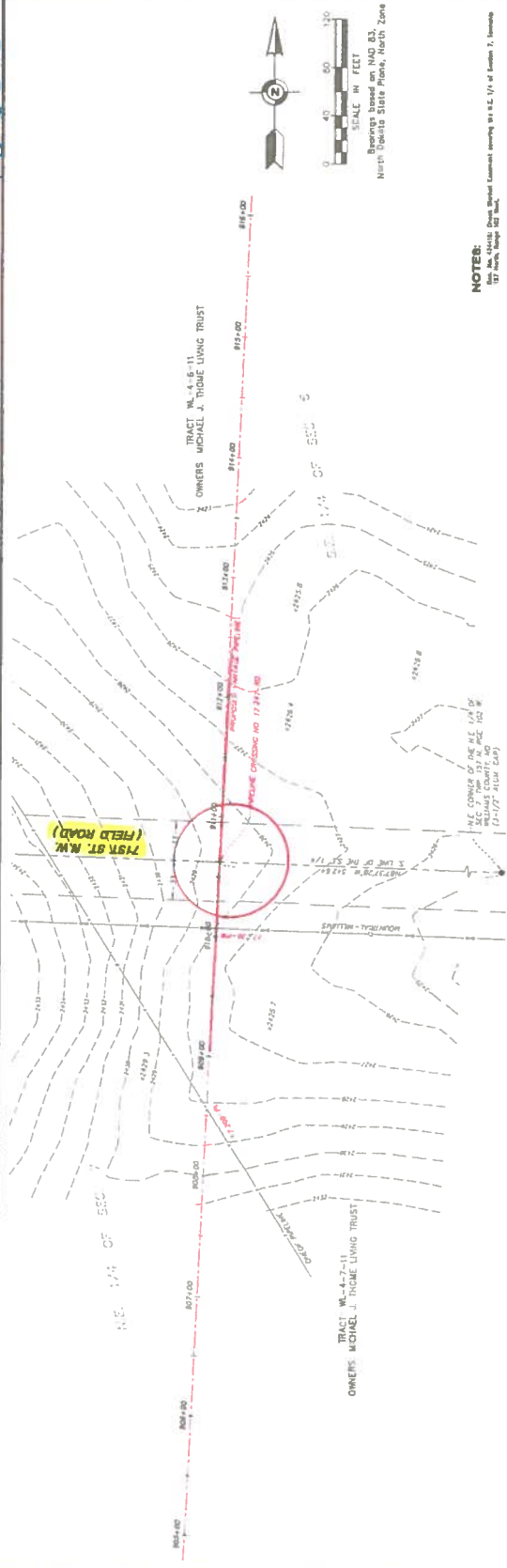


PROPOSED 8-INCH PIPELINE - 70TH STREET N.W.
 ALL DEPTH DIMENSIONS ARE TO THE C/L OF THE PROPOSED PIPELINE

<p>1229 Tyler Street NE, Suite 100 Minneapolis, MN 55412 PHONE: (612) 444-3333 FAX: (612) 444-3333 WWW.EPFLUIDITY.COM</p>							
<p>Egan, Field & Nowak, Inc. LAND SURVEYORS SINCE 1873</p>							
<p>VANTAGE PIPELINE US LP - WEST SPUR ROUTE PLAN & PROFILE 70TH STREET N.W. TRACTS: W-4-18-11 & W-4-7-11 SECTIONS 18 & 7, TOWNSHIP 157 N, RANGE 102 W, WILLIAMS COUNTY, NORTH DAKOTA</p>							
<p>Vantage Pipeline US LP West Spur Route</p>							
<p>REVISIONS</p> <table border="1"> <thead> <tr> <th>NO.</th> <th>DATE</th> <th>DESCRIPTION</th> </tr> </thead> <tbody> <tr> <td>1</td> <td>9-11-12</td> <td>PERMITTING</td> </tr> </tbody> </table>		NO.	DATE	DESCRIPTION	1	9-11-12	PERMITTING
NO.	DATE	DESCRIPTION					
1	9-11-12	PERMITTING					
<p>PREPARED BY: J. J. WILSON CHECKED BY: J. J. WILSON DATE: 9-11-12</p>							

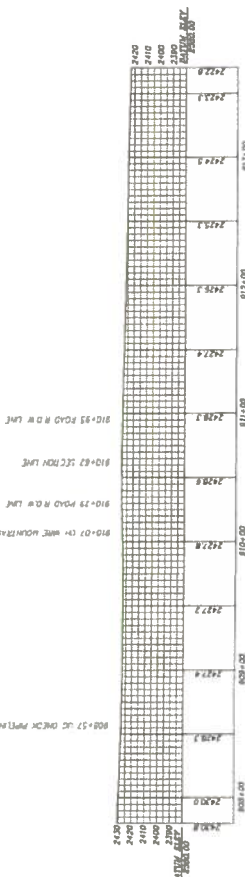
mt

RD-0820



NOTES:
 1. ALL DIMENSIONS ARE TO THE CENTERLINE UNLESS OTHERWISE NOTED.
 2. ALL BEARINGS ARE TRUE BEARINGS.
 3. ALL DISTANCES ARE IN FEET AND DECIMALS THEREOF.
 4. ALL PROPERTY LINES ARE AS SHOWN ON THE SURVEY RECORDS.
 5. ALL DIMENSIONS ARE TO THE CENTERLINE UNLESS OTHERWISE NOTED.

LEGEND:
 - PROPOSED 8-INCH PIPELINE
 - FIELD ROAD
 - PROPERTY LINES
 - BOUNDARIES
 - EASEMENTS
 - RIGHT-OF-WAY LINES



PROPOSED 8-INCH PIPELINE - 716T STREET N.W. (FIELD ROAD)
 ALL ELEVATIONS SHOWN ARE TO THE C/L OF THE PROPOSED PIPELINE

REVISIONS

NO.	DATE	DESCRIPTION

Vantage Pipeline US LP - WEST SPUR ROUTE
 PLAN & PROFILE
 SHEET 7 OF 11 (FIELD ROAD)
 TRACTS 7 & 6, TOWNSHIP 157 N, RANGE 102 W,
 WILLIAMS COUNTY, NORTH DAKOTA

Vantage Pipeline US LP
West Spur Route

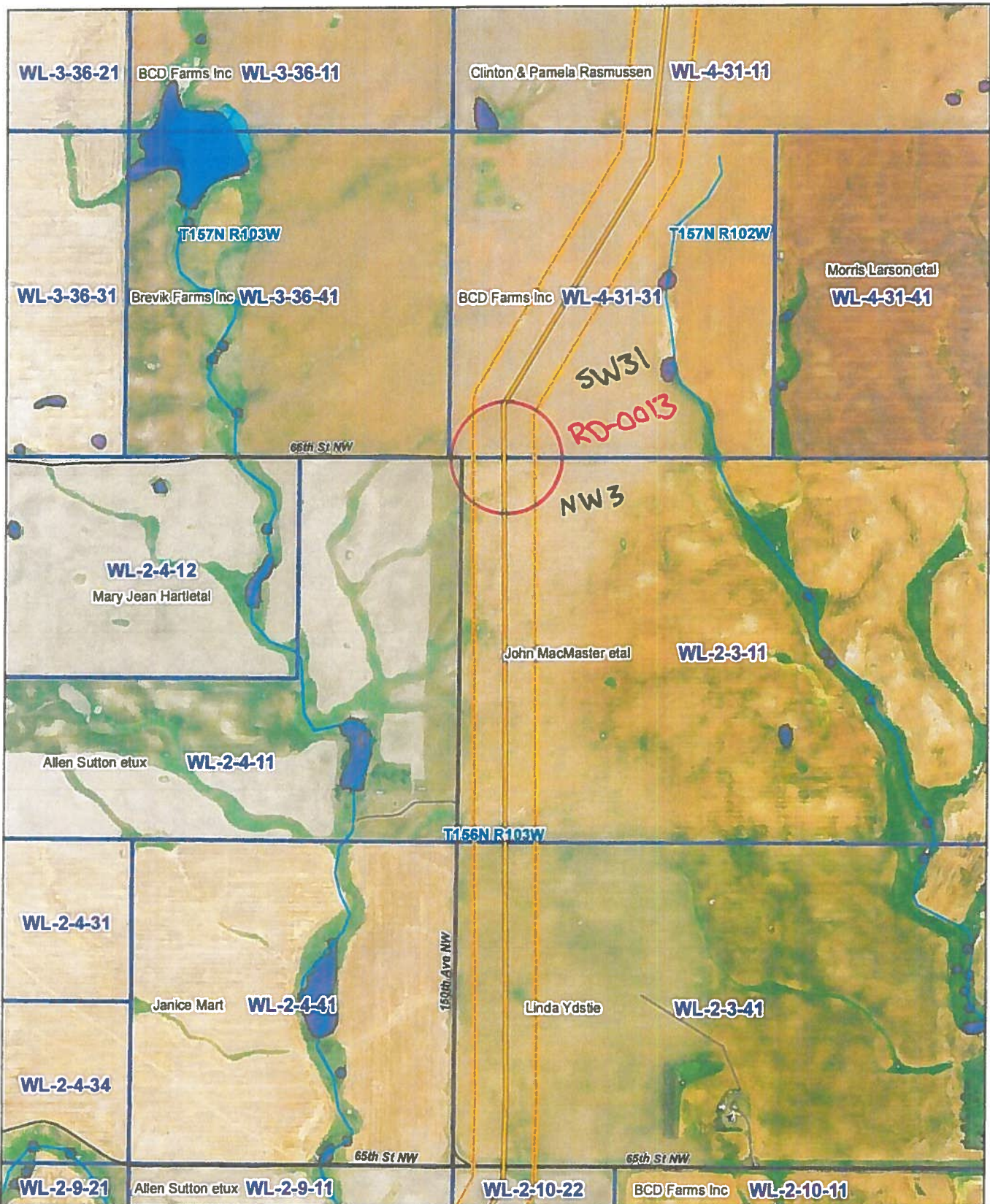
FIELD BOOK TAKE FIELDMETHOD

DATE	BY	DESCRIPTION

DRAWING NAME: FIELD ROAD
JOB NO.: 2000
FILE NO.: 1254

1229 Tyler Street NE, Suite 108
Minneapolis, Minnesota 55413
PHONE: (612) 444-3369
WWW.PENINSURVEY.COM
 PENINSURVEY, INC.
 1229 Tyler Street NE, Suite 108
 Minneapolis, Minnesota 55413

m.t.



KC HARVEY ENVIRONMENTAL LLC
 376 Gallatin Park Drive
 Bozeman, MT 59715
 406-585-7402
 www.kcharvey.com



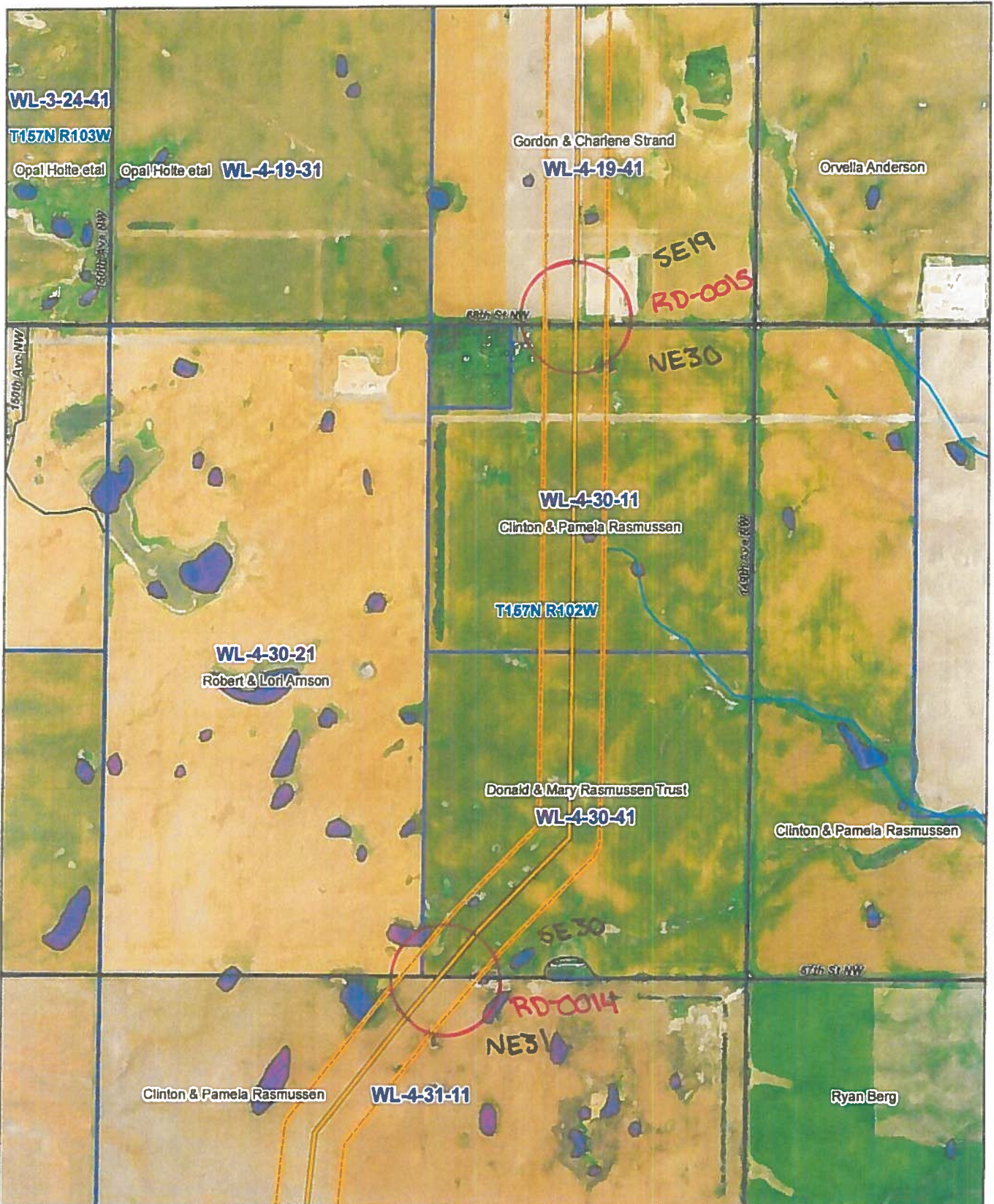
- Issued Route
- Pipeline Drills
- Access Road
- Survey Area

- Highway
- Local Road
- Private Road

- Parcel
- Township
- Section & Qtrs

Vantage Pipeline US LP
 West Spur Lateral Pipeline
 Parcel Mapbook
 Page 7 1:12,000
 Date: 06/24/2015 Version: 2015-12

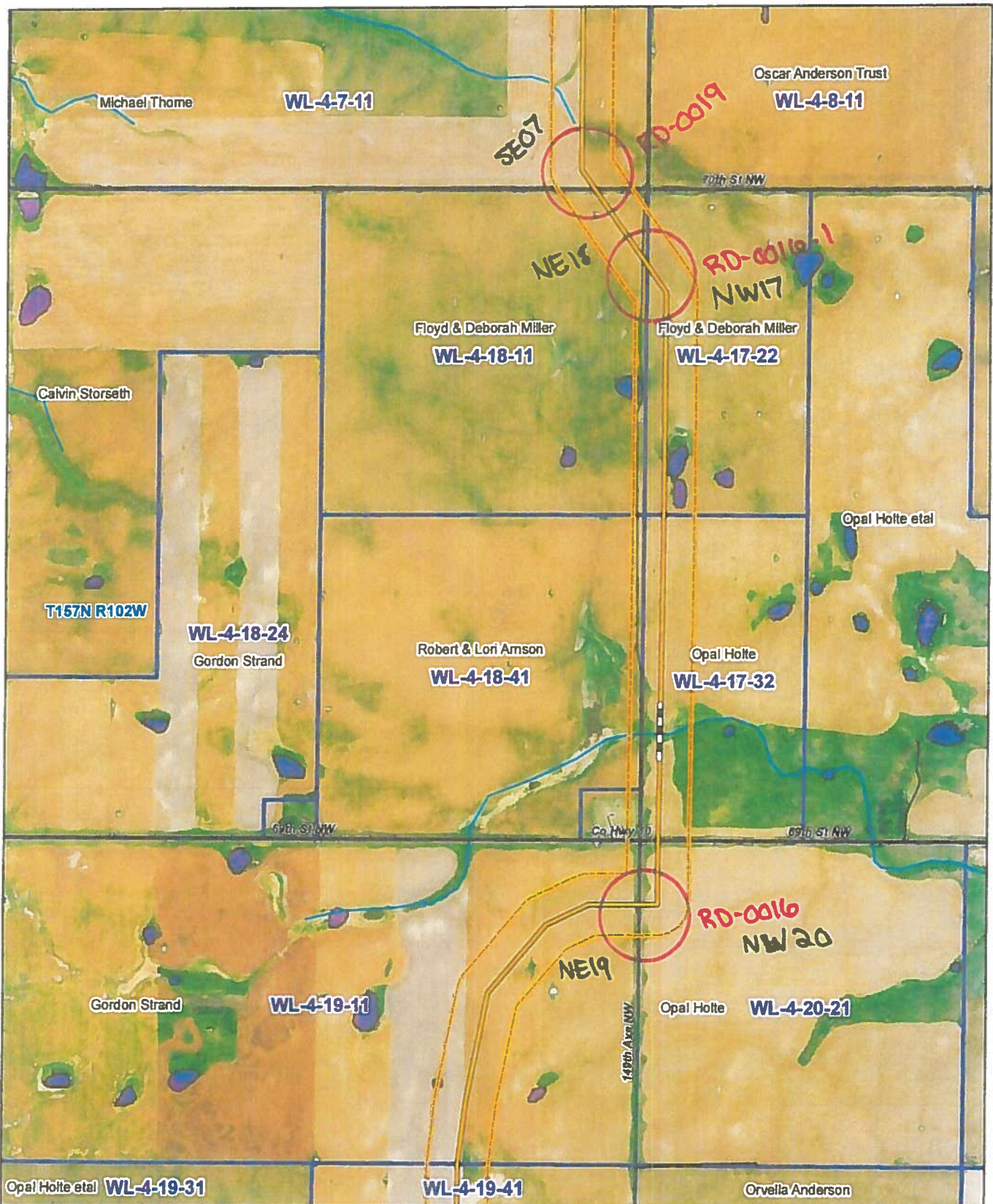
mt



KC HARVEY ENVIRONMENTAL LLC 376 Gallatin Park Drive Bozeman, MT 59715 406-585-7402 www.kcharvey.com		Issued Route	Highway	Parcel
		Pipeline Drills	Local Road	Township
		Access Road	Private Road	Section & Qtrs
		Survey Area		

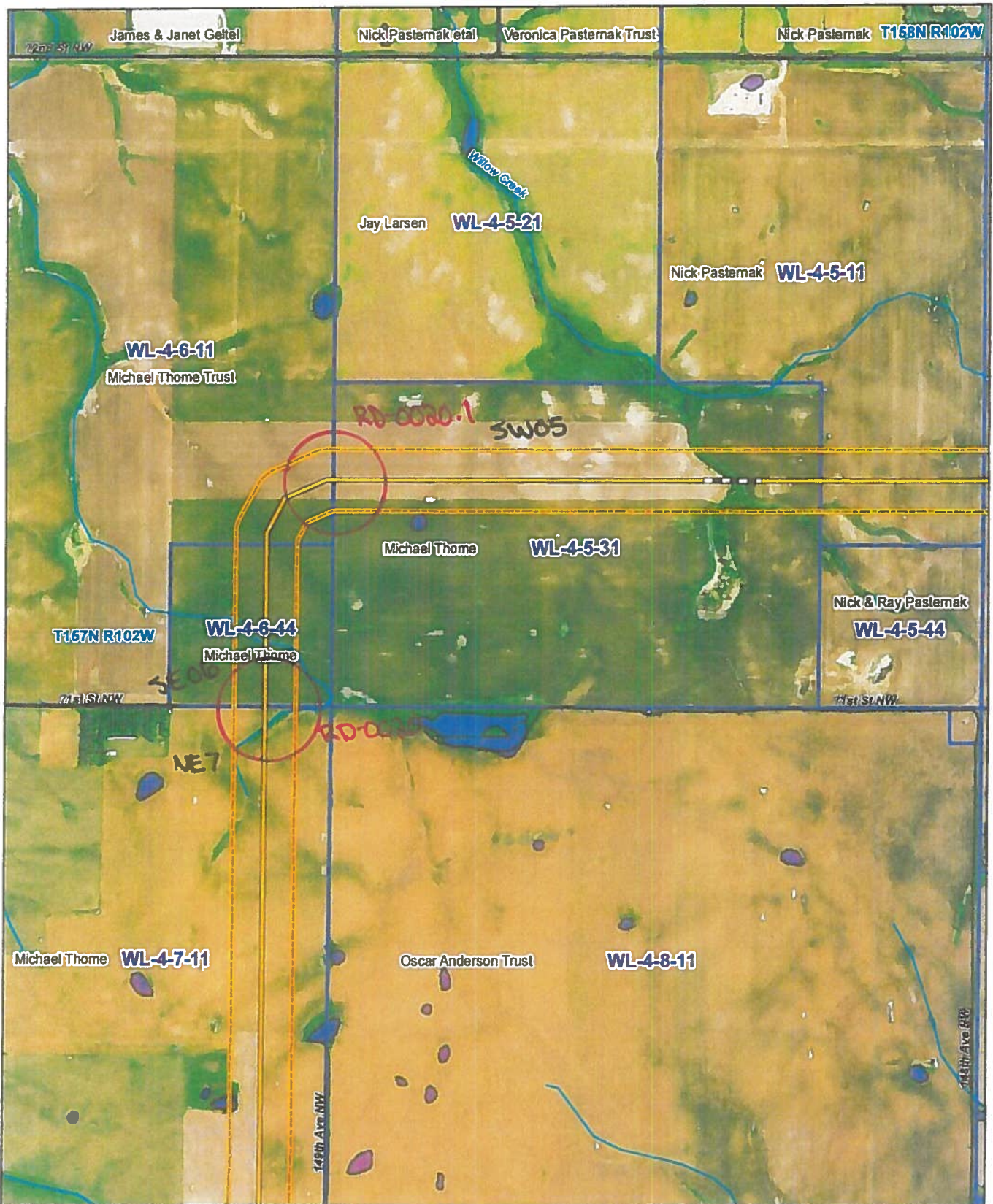
Vantage Pipeline US LP
 West Spur Lateral Pipeline
 Parcel Mapbook
 Page 8 1:12,000
 Date: 06/24/2015 Version: 2015-12

m.t.



KC HARVEY ENVIRONMENTAL, LLC 376 Gallatin Park Drive Bozeman, MT 59715 406-585-7402 www.kcharvey.com		Issued Route	Highway	Parcel	Vantage Pipeline US LP West Spur Lateral Pipeline Parcel Mapbook Page 9 1:12,000 Date: 06/24/2015 Version: 2015-12
		Pipeline Drills	Local Road	Township	
		Access Road	Private Road	Section & Qtrs	
		Survey Area			

mt.



KC HARVEY ENVIRONMENTAL LLC
 376 Gallatin Park Drive
 Bozeman, MT 59715
 406-585-7402
 www.kcharvey.com



- Issued Route
- Pipeline Drills
- Access Road
- Survey Area
- Highway
- Local Road
- Private Road
- Parcel
- Township
- Section & Qtrs

Vantage Pipeline US LP
 West Spur Lateral Pipeline
 Parcel Mapbook
 Page 10 1:12,000
 Date: 06/24/2015 Version: 2015-12

MT



585 RD 0000-2 SW04

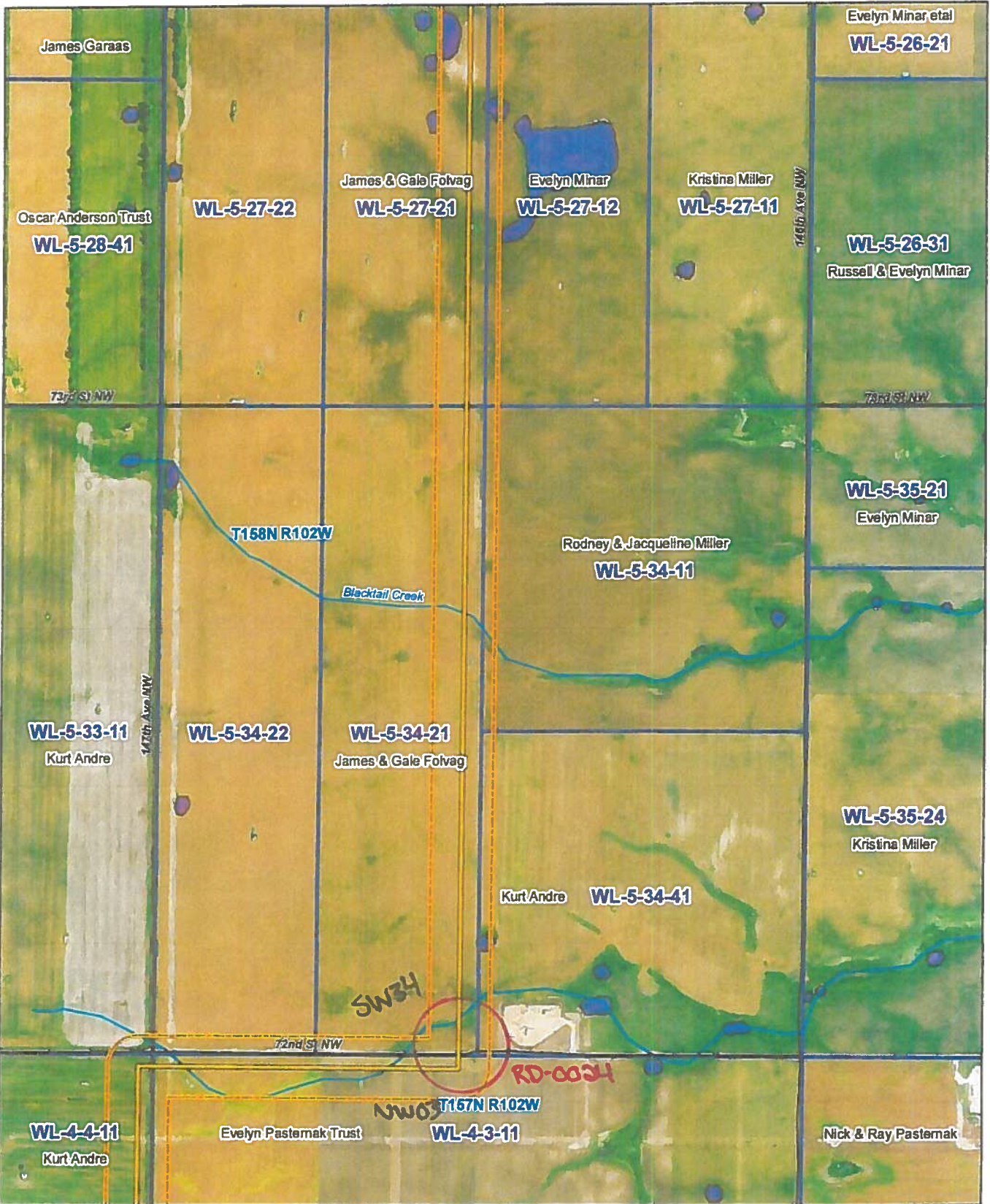
KC HARVEY ENVIRONMENTAL LLC
 376 Gallatin Park Drive
 Bozeman, MT 59715
 406-585-7402
 www.kcharvey.com



- Issued Route
- Pipeline Drills
- Access Road
- Survey Area
- Highway
- Local Road
- Private Road
- Parcel
- Township
- Section & Qtrs

Vantage Pipeline US LP
 West Spur Lateral Pipeline
 Parcel Mapbook
 Page 11 1:12,000
 Date: 06/24/2015 Version: 2015-12

mt



KC HARVEY ENVIRONMENTAL, LLC
 378 Gallatin Park Drive
 Bozeman, MT 59715
 406-585-7402
 www.kcharvey.com



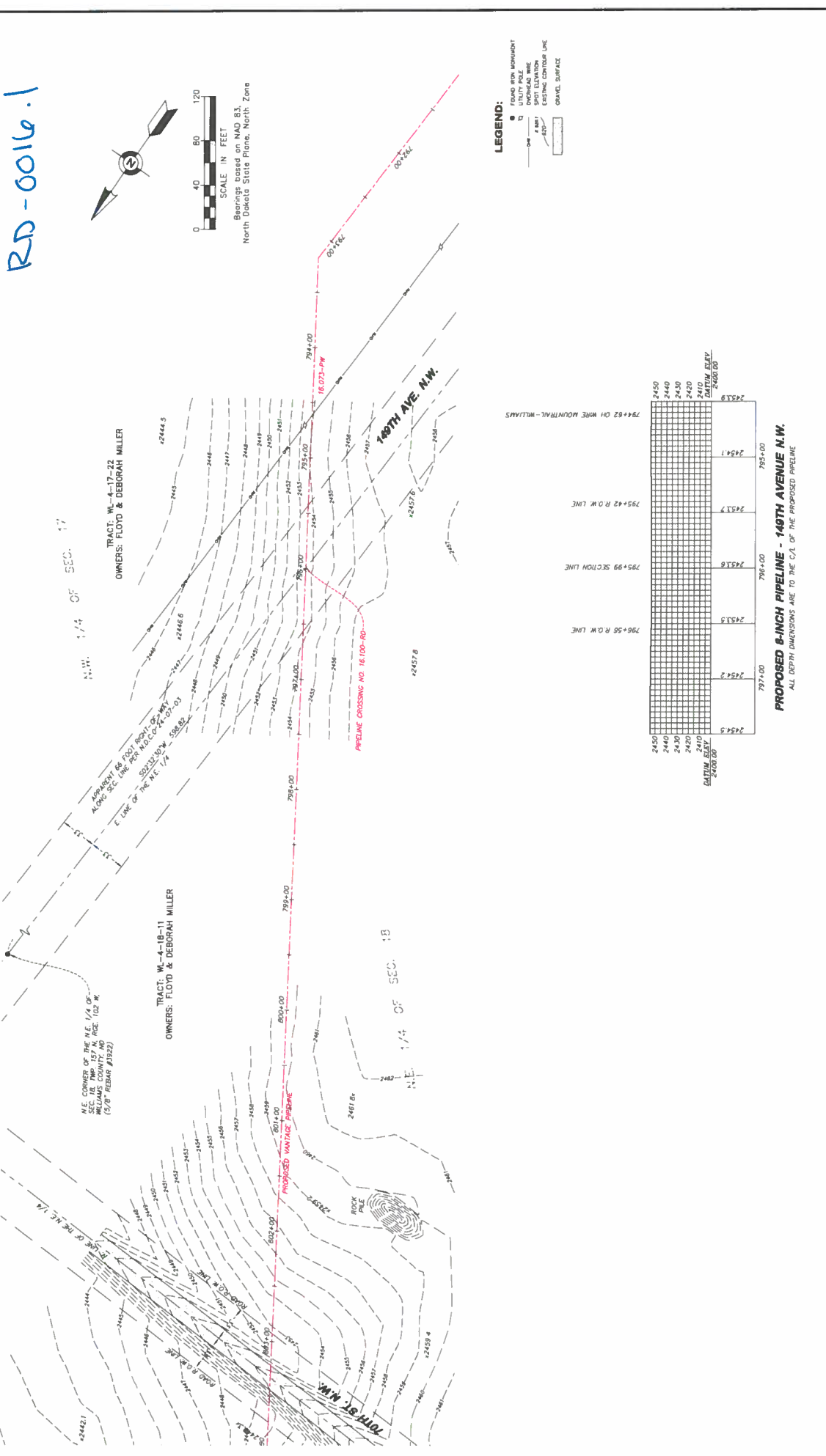
- Issued Route
- Pipeline Drills
- Access Road
- Survey Area
- Highway
- Local Road
- Private Road

- Parcel
- Township
- Section & Qtrs

Vantage Pipeline US LP
 West Spur Lateral Pipeline
 Parcel Mapbook
 Page 12 1:12,000
 Date: 06/24/2015 | Version: 2015-12

mt

RD-0016.1



LEGEND:
 FOUND IRON MOUNTAIN
 IRON MOUNTAIN
 DITCH/RAIL WIRE
 SPOT ELEVATION
 1/4 MI. RADIUS
 EXISTING CONTOUR LINE
 GRAVEL SURFACE

2450	794+82 OH WIRE MOUNTAIN - WILLIAMS	2452.8
2440	795+42 R.O.W. LINE	2451.7
2430	795+99 SECTION LINE	2450.6
2420	796+56 R.O.W. LINE	2451.3
2410		2452.2
2400		2453.0
2390		2453.8
2380		2454.7
2370		2455.6
2360		2456.5
2350		2457.4
2340		2458.3
2330		2459.2
2320		2460.1
2310		2461.0
2300		2461.9
2290		2462.8
2280		2463.7
2270		2464.6
2260		2465.5
2250		2466.4
2240		2467.3
2230		2468.2
2220		2469.1
2210		2470.0
2200		2470.9
2190		2471.8
2180		2472.7
2170		2473.6
2160		2474.5
2150		2475.4
2140		2476.3
2130		2477.2
2120		2478.1
2110		2479.0
2100		2479.9
2090		2480.8
2080		2481.7
2070		2482.6
2060		2483.5
2050		2484.4
2040		2485.3
2030		2486.2
2020		2487.1
2010		2488.0
2000		2488.9
1990		2489.8
1980		2490.7
1970		2491.6
1960		2492.5
1950		2493.4
1940		2494.3
1930		2495.2
1920		2496.1
1910		2497.0
1900		2497.9
1890		2498.8
1880		2499.7
1870		2500.6
1860		2501.5
1850		2502.4
1840		2503.3
1830		2504.2
1820		2505.1
1810		2506.0
1800		2506.9
1790		2507.8
1780		2508.7
1770		2509.6
1760		2510.5
1750		2511.4
1740		2512.3
1730		2513.2
1720		2514.1
1710		2515.0
1700		2515.9
1690		2516.8
1680		2517.7
1670		2518.6
1660		2519.5
1650		2520.4
1640		2521.3
1630		2522.2
1620		2523.1
1610		2524.0
1600		2524.9
1590		2525.8
1580		2526.7
1570		2527.6
1560		2528.5
1550		2529.4
1540		2530.3
1530		2531.2
1520		2532.1
1510		2533.0
1500		2533.9
1490		2534.8
1480		2535.7
1470		2536.6
1460		2537.5
1450		2538.4
1440		2539.3
1430		2540.2
1420		2541.1
1410		2542.0
1400		2542.9
1390		2543.8
1380		2544.7
1370		2545.6
1360		2546.5
1350		2547.4
1340		2548.3
1330		2549.2
1320		2550.1
1310		2551.0
1300		2551.9
1290		2552.8
1280		2553.7
1270		2554.6
1260		2555.5
1250		2556.4
1240		2557.3
1230		2558.2
1220		2559.1
1210		2560.0
1200		2560.9
1190		2561.8
1180		2562.7
1170		2563.6
1160		2564.5
1150		2565.4
1140		2566.3
1130		2567.2
1120		2568.1
1110		2569.0
1100		2569.9
1090		2570.8
1080		2571.7
1070		2572.6
1060		2573.5
1050		2574.4
1040		2575.3
1030		2576.2
1020		2577.1
1010		2578.0
1000		2578.9
990		2579.8
980		2580.7
970		2581.6
960		2582.5
950		2583.4
940		2584.3
930		2585.2
920		2586.1
910		2587.0
900		2587.9
890		2588.8
880		2589.7
870		2590.6
860		2591.5
850		2592.4
840		2593.3
830		2594.2
820		2595.1
810		2596.0
800		2596.9
790		2597.8
780		2598.7
770		2599.6
760		2600.5
750		2601.4
740		2602.3
730		2603.2
720		2604.1
710		2605.0
700		2605.9
690		2606.8
680		2607.7
670		2608.6
660		2609.5
650		2610.4
640		2611.3
630		2612.2
620		2613.1
610		2614.0
600		2614.9
590		2615.8
580		2616.7
570		2617.6
560		2618.5
550		2619.4
540		2620.3
530		2621.2
520		2622.1
510		2623.0
500		2623.9
490		2624.8
480		2625.7
470		2626.6
460		2627.5
450		2628.4
440		2629.3
430		2630.2
420		2631.1
410		2632.0
400		2632.9
390		2633.8
380		2634.7
370		2635.6
360		2636.5
350		2637.4
340		2638.3
330		2639.2
320		2640.1
310		2641.0
300		2641.9
290		2642.8
280		2643.7
270		2644.6
260		2645.5
250		2646.4
240		2647.3
230		2648.2
220		2649.1
210		2650.0
200		2650.9
190		2651.8
180		2652.7
170		2653.6
160		2654.5
150		2655.4
140		2656.3
130		2657.2
120		2658.1
110		2659.0
100		2659.9
90		2660.8
80		2661.7
70		2662.6
60		2663.5
50		2664.4
40		2665.3
30		2666.2
20		2667.1
10		2668.0
0		2668.9

PROPOSED 8-INCH PIPELINE - 149TH AVENUE N.W.
 ALL DEPTH DIMENSIONS ARE TO THE C/A OF THE PROPOSED PIPELINE

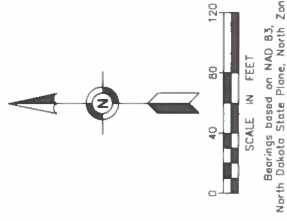
EFEN
 Egan, Field & Nowak, Inc.
 Land surveyors since 1972
 1229 Tyler Street NE, Suite 100
 Fargo, ND 58103
 PHONE: (701) 465-3300
 FAX: (701) 465-3383
 WWW.EFENSURVEY.COM
 Copyright © 2015 by Egan, Field & Nowak, Inc.

VANTAGE PIPELINE US LP - WEST SPUR ROUTE
 PLAN & PROFILE
 148TH AVENUE N.W.
 TRACTS: WL-4-17-22 & WL-4-18-11
 SECTIONS 17 & 18, TOWNSHIP 157 N, RANGE 102 W,
 WILLIAMS COUNTY, NORTH DAKOTA

**Vantage Pipeline US LP
 West Spur Route**

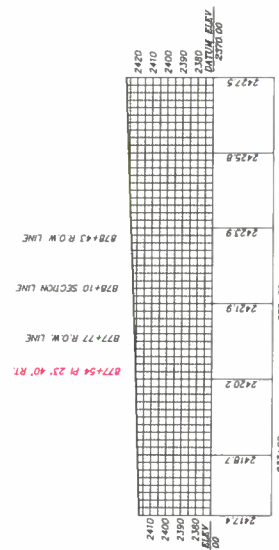
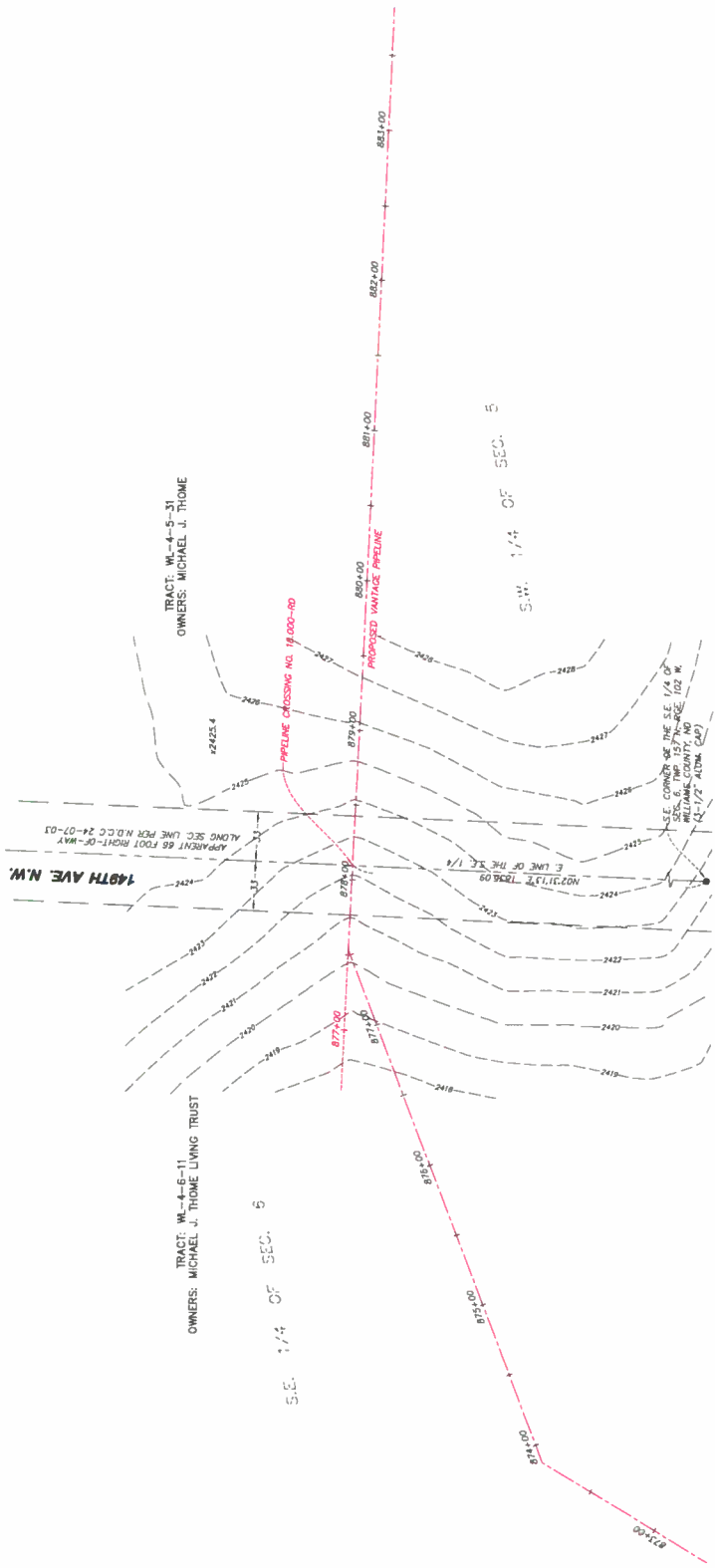
FIELD BOOK	PAGE	FIELDWORK	CHIEF	NO.	DATE	REVISIONS	DESCRIPTION
011	8	CW & NJ	WNB				
DRAWING TITLE							
JOB NO. 35990							
FILE NO. 1756							

RD-0020-1



Bearings based on NAD 83,
North Dakota State Plane, North Zone

LEGEND:
● FOUND IRON NAIL/SHOT
○ SPOT ELEVATION
--- EXISTING CONTROL LINE



PROPOSED 8-INCH PIPELINE - 149TH AVENUE N.W.
ALL DEPTH DIMENSIONS ARE TO THE C/L OF THE PROPOSED PIPELINE.

FIELD BOOK	PAGE	FIELDWORK	NO.	DATE	REVISIONS
0114	B	CHIEF			
		DRAWN BY			
		CHECKED			
		DATE			
		FILE NO.			


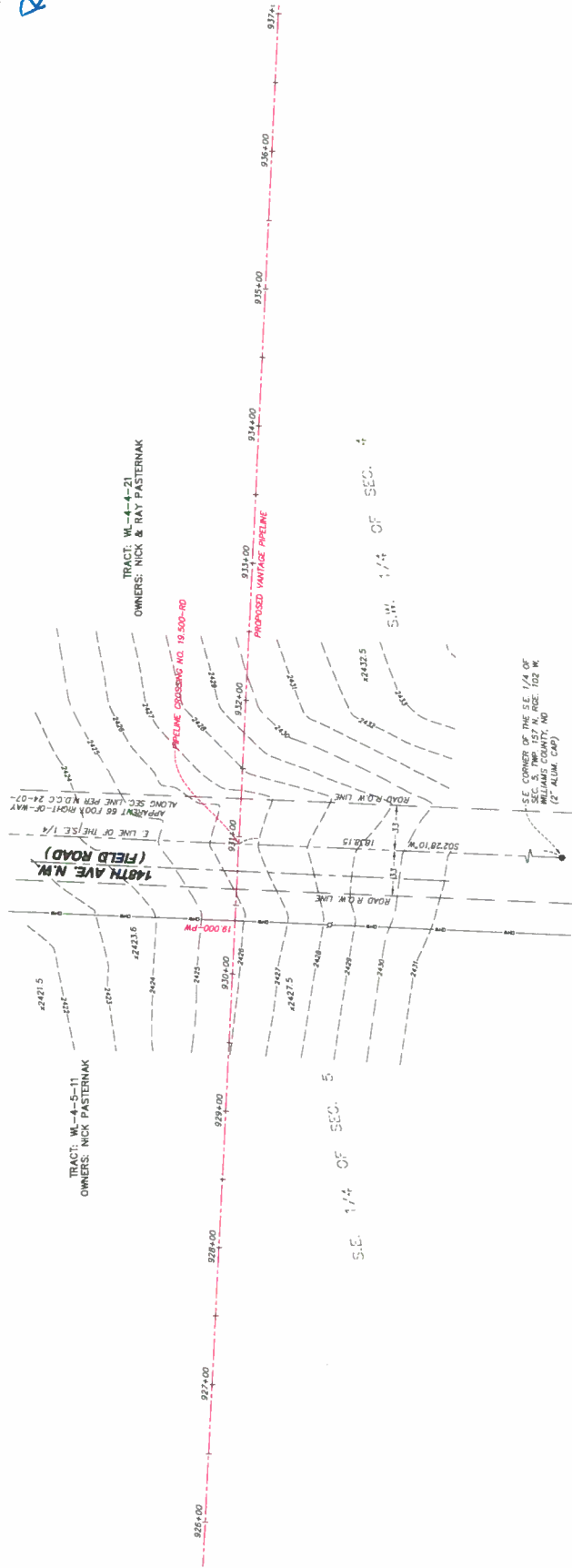
Vantage Pipeline US LP West Spur Route

VANTAGE PIPELINE US LP - WEST SPUR ROUTE
PLAN & PROFILE
149TH AVENUE N.W.
TRACTS: WL-4-6-11 & WL-4-5-31
SECTIONS 6 & 5, TOWNSHIP 157 N, RANGE 102 W,
WILLIAMS COUNTY, NORTH DAKOTA

Egnon, Field & Nowak, Inc.
land surveyors since 1872

1229 Tyler Street NE, Suite 100
Minneapolis, Minnesota 55413
PHONE: 612-338-1000
FAX: 612-338-1333
WWW.EFNSURVEY.COM
COPYRIGHT © 2013 BY EGON, FIELD & NOWAK, INC.

RD-0020.2



TRACT: W-4-5-11
OWNERS: NICK PASTERNAK

TRACT: W-4-4-21
OWNERS: NICK & RAY PASTERNAK


SE CORNER OF THE SE 1/4 OF SEC. 5, TWP. 157 N, R. 102 W, WILLIAMS COUNTY, ND (AT ALUMA CO.)

PROPOSED 8-INCH PIPELINE - 148TH AVENUE N.W.

ALL DEPTH DIMENSIONS ARE TO THE C/L OF THE PROPOSED PIPELINE.

FIELD BOOK	PAGE	FIELDWORK	NO.	DATE	DESCRIPTION
014	B	2/1 & 2/2			
REVISIONS					
DRAWING NAME: 35950 Road 2-104.dwg DRAWN BY: NCP CHECKED BY: JSD FILE NO.: 35950					

VANTAGE PIPELINE US LP - WEST SPUR ROUTE
 PLAN & PROFILE
 148TH AVENUE N.W.
 TRACTS: W-4-5-11, W-4-4-21
 SECTIONS 4 & 5, TOWNSHIP 157 N, RANGE 102 W,
 WILLIAMS COUNTY, NORTH DAKOTA



1229 Tyler Street NE, Suite 100
 Minneapolis, Minnesota 55413
 PHONE: (612) 466-3300
 FAX: (612) 466-3300
 WWW: www.efn.com
 COPYRIGHT © 2015 BY EGAN, FIELD & NOWAK, INC.



Cheque Request

Check below if Cheque is required immediately
or if the next cheque run is appropriate.

RUSH CHEQUE
NEXT CHEQUE RUN

CHEQUE PAYABLE TO:	DATE PREPARED:	DATE REQUIRED:
Bone Trail Township	Thursday, August 27, 2015	Next Week
ADDRESS:	RETURN CHEQUE TO:	
7054 - 150th Ave NW	Kandace Hertz	
Grenora, ND 58845		

DESCRIPTION:	
File:	Various
Land Description:	Various
Purpose:	Road Crossing Permit Payment
**Funds need to be converted into American Dollars	

CODING:

Please provide coding.

PROJECT NUMBER	PROJECT NAME	BILLABLE Y/N	CLIENT	AMOUNT	GST	TOTAL
2015-23	Vantage West Spur	Y	Pembina Prairie Facilities	\$ 2,500.00	\$ -	\$ 2,500.00
TOTAL AMOUNT:						\$ 2,500.00

Please have your request approved by the applicable project manager before submitting it for payment. Thank you.

REQUESTED BY: Kandace Hertz
Kandace Hertz - Land Administrator

APPROVED BY: Devin Fisher
Devin Fisher - Project Manager



September 10, 2015

Delivered via Registered Mail

Transmittal Letter

Bone Trail Township

7054 – 150th Ave NW

Genora, ND 58845

Attn: **Michael Thorne**

Dear Mr. Thorne,

Please find enclosed a check to cover payment for the road crossing permits issued to Vantage Pipeline US LP from the Bone Trail Township.

It is payment for the crossing form you signed with Landon Thiessen on August 5, 2015. Check number 002228 dated August 31, 2015 in the amount of \$ 3,317.25

Also enclosed for your records is a fully executed copy of the crossing form you signed.

Please note, the check will not match the exact amount requested on the crossing form as the check is cut in Canadian dollars and has been converted to cover the exchange rate. The amount on the check is calculated based on the exchange rate the day the check was cut.

If you have any questions or concerns please contact me at the number or email listed below.

Thank-you,

A handwritten signature in black ink that reads "Kandace Hertz".

Kandace Hertz

AIM Land Services Ltd.

On behalf of Vantage Pipeline US LP

PH: (403) 648-5409

khertz@aimland.ca

Aim Land Services Ltd.
100A, 340 Midpark Way S.E.
Calgary, Alberta T2X 1P1

CANADIAN IMPERIAL BANK OF COMMERCE
CIBC PLACE - MAIN BRANCH
309-8TH AVE. S.W., BOX 2585
CALGARY, AB T2P 2P2



DATE 2 0 1 5 0 8 3 1
Y Y Y Y M M D D

PAY *****Three Thousand Three Hundred Seventeen and 25/100

\$ **3,317.25

TO THE ORDER OF Bone Trail Township
7054 - 150th Ave NW
Genora, ND
58845

Aim Land Services Ltd.

PER

PER

MEMO

⑈002228⑈ ⑆00009⑈010⑆ 94⑈07413⑈

Aim Land Services Ltd.

Bone Trail Township

2015-08-31

002228

Date	Type	Reference	Original Amt.	Balance Due	Discount	Payment
2015-08-31	Bill	Road Crossing Permit	3,317.25	3,317.25		3,317.25
				Cheque Amount		3,317.25

CIBC \$CAD Acct 94-0

3,317.25



XPRESSPOST - USA 1
É.-U.

CANADA POSTES
POST CANADA
Postage Paid Port payé
9447578

From/De

4034523713
Kandace Hertz
Aim Land Services Ltd.
100A - 340 Midpark Way SE
Calgary AB T2X 1P1
CANADA

To/À

701-694-6731
MICHAEL THORNE
BONE TRAIL TOWNSHIP

7054 - 150TH AVE NW
GENORA, ND 58845 ND 58845
UNITED STATES

USPS SIGNATURE TRACKING™ #

EM 057 429 485 CA

Date
2015 09 10
Gross Weight Poids brut
0.030 KG
Insured Value Valeur assurée
Postage Rate Tarif d'affran.

Manifest not required
Manifeste non requis

Sender's Ref. Réf. de l'exportateur 2015-23
Importer's Ref. Réf. de l'importateur
Reason for Export Raison de l'exportation
Document
Non - Delivery Instructions Directives relatives À Non Livraison
RETURN AT SENDER'S EXPENSE
RENVOYER AUX FRAIS DE L'EXPÉDITEUR
Commercial Senders Expéditeurs commerciaux
Certificate No. N° de certificat
Licence No. N° de licence
Invoice No. N° de facture

QTY QTÉ	Detailed Description of Contents Description détaillée du contenu	Net Weight Poids net	Declared Value Valeur déclarée	CAD	Country of origin Pays d'origine	HS Tariff No. N° de tarif SH
1	Documents	0.030 kg		\$1.00	CA/AB	

Sender warrants that this item does not contain dangerous goods. L'expéditeur garantit que cet envoi ne contient pas de matières dangereuses.

Sender's Signature Signature de l'expéditeur Total Declared Value Valeur déclarée totale \$1.00 CAD Date 2015 09 10

Recipient's Name Nom du destinataire Delivery Date de livraison Time Heure Signature of Recipient Signature du destinataire

CN23 EST-O/OÉE-L V1506.1.16 SPEC 3549 V8 Customs Declaration CN23 Shipping Label Déclaration en douanes CN23 Étiquette d'expédition

Detach Here / Détachez ici

Detach Here / Détachez ici

Tracking Number EM 057 429 485 CA Numéro de repérage

Instructions

1. Choose a box designed for shipping.
2. Wrap your items so that they are secure in the box and seal the box using proper shipping tape.
3. Complete the Customs area with an itemized list of contents and Country of Origin Manufacture.
4. Cut the label on the dotted line and retain the bottom half for tracking purposes.
5. Attach a plastic envelope to the largest side of the box (do not bend it around sides or end of box). Place this label inside the plastic envelope.
6. Take the parcel to a Canada Post office for shipping.

1. Choisissez une boîte conçue pour l'expédition.
2. Embalquez solidement vos articles dans la boîte et scellez le tout avec du ruban d'expédition.
3. Complétez la partie pour les douanes avec une liste détaillée du contenu et du pays d'origine manufacturière.
4. Découpez l'étiquette le long du pointillé et conservez la partie inférieure pour suivi.
5. Apposez une enveloppe transparente sur le côté le plus grand de la boîte (ne pas la replier sur les côtés). Mettez l'étiquette dans l'enveloppe transparente.
6. Apportez le colis à un bureau de Postes Canada pour expédition.

Order No. / N° de commande: D140153071

Customer Credit Card Receipt / Reçu de carte de crédit
The transaction has been approved by the credit card issuer / La transaction a été approuvée par l'établissement émetteur de la carte de crédit

Transaction Type: Sale / Vente
Type of transaction : VISA
Card Type / Type de carte : Aim Land Services
Name on Credit Card: Aim Land Services
Nom sur la carte de crédit :
Order Sub-Total: \$27.81
Total partiel de la commande :
GST / TPS \$0.00
PST / TVP \$0.00
HST / TVH \$0.00
Total Transaction Amount: \$27.81 CAD
Montant total de la transaction :
Authorization Number: 010541
No d'autorization :
Date and Time / Date et l'heure : 2015 09 10 12:27 EDT
Merchant Name: Canada Post
Nom du commerçant : Postes Canada
Merchant Online Address: www.canadapost.ca
Adresse Web du commerçant : www.postescanada.ca

XPRESSPOST - USA
XPRESSPOST - É.-U.





BULL BUTTE TOWNSHIP

Bull Butte Township does **NOT** require a field representative on site during construction.

CONTACT: RON MILLER

PH: (701) 875-4212

No prior notice required

Bull Butte township Crossing Application
 township 156 North, Range 103 West, Williams County, ND.
 township 156 North, Range 104 West, Williams County, ND.

Name of Applicant:	Township of Bull Butte
Company:	
Address:	15224 61st St NW, Williston N.D.
Telephone Number:	
Description of proposed activity: (pipeline/utility/etc)	Pipeline
Crossing location(s): (sections/quarters for section lines; street names for prairie trail crossings; county road names)	- see attached map

- Company Rep will not need to be present when crossing roads.
 Please comply with the following requirements for crossings in ~~Williams~~ Bull Butte Township:

1. Pipelines must be buried a minimum of four feet (4') below the bottom of the ditch of any bladed roads and four feet (4') under the surface of undeveloped section lines.
2. Pipeline markers may not be placed on township right-of-way, 33' on either side of section line.
3. Pipeline markers must be placed approximately ten feet (10') from the edge of water holes/draws in grass and crop land areas to minimize damage to farm equipment.
4. A load of gravel shall be dumped onto, and spread across, all crossed prairie trails and township roads, and any ground disturbance on the township right-of-way shall be put back to its original appearance. (Minimum of 20 yard load) (Class 5 gravel)
5. No pipeline work in this township shall begin until both and all parties involved have signed the necessary paperwork and returned the signed papers to each other.
6. All ND Century codes shall be followed.

Dated Aug. 3-2015

By: Ronald C Miller, Charma
 Bull Butte township Representative

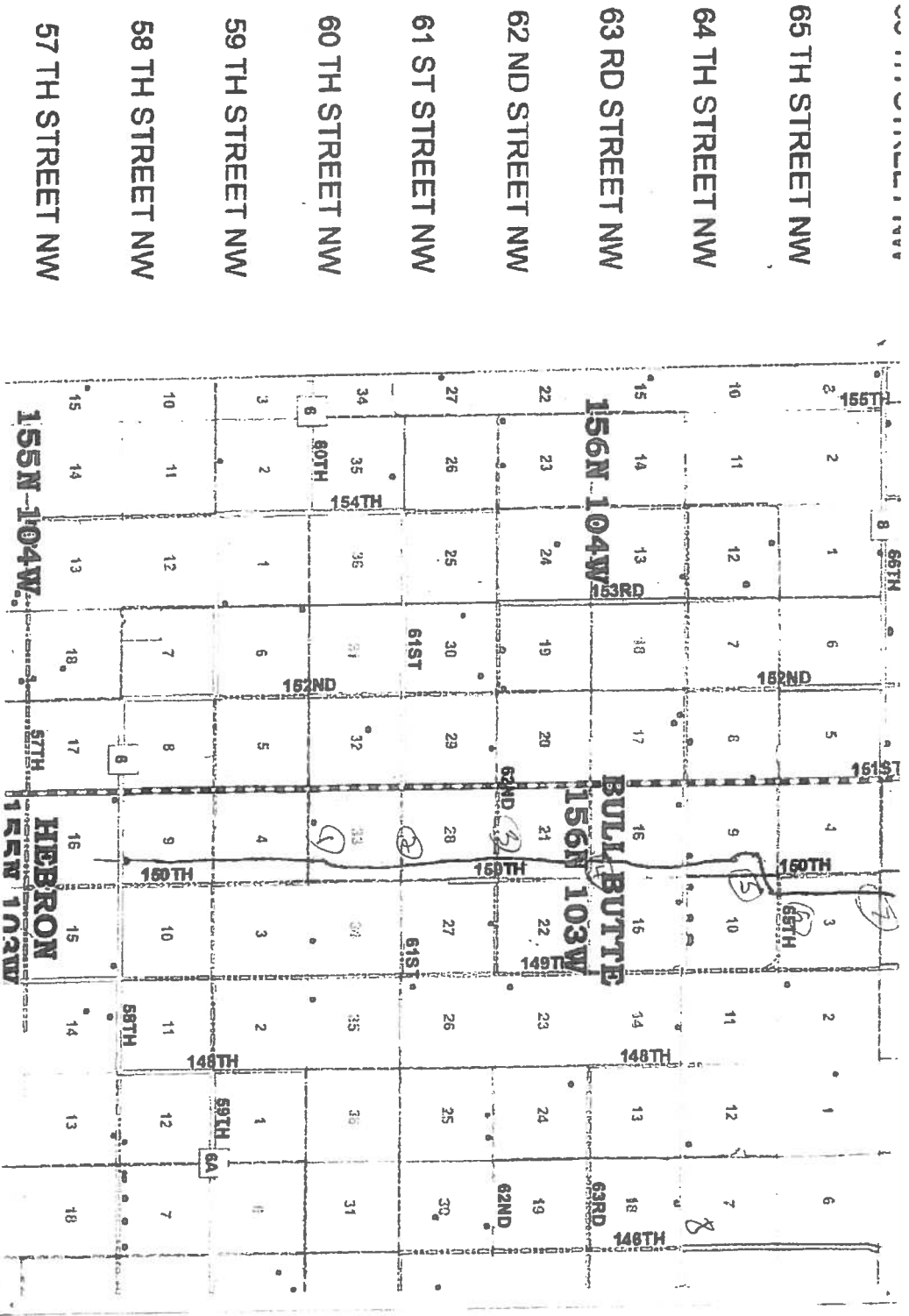
Dated August 11, 2015

D. Nich
 By: Darlene Nich
 Acquisition Administrator
 Company Representative

Additional Requirements:

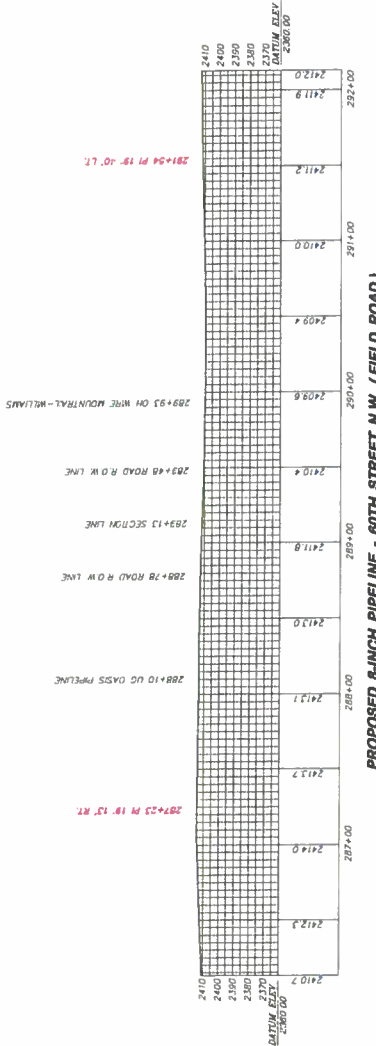
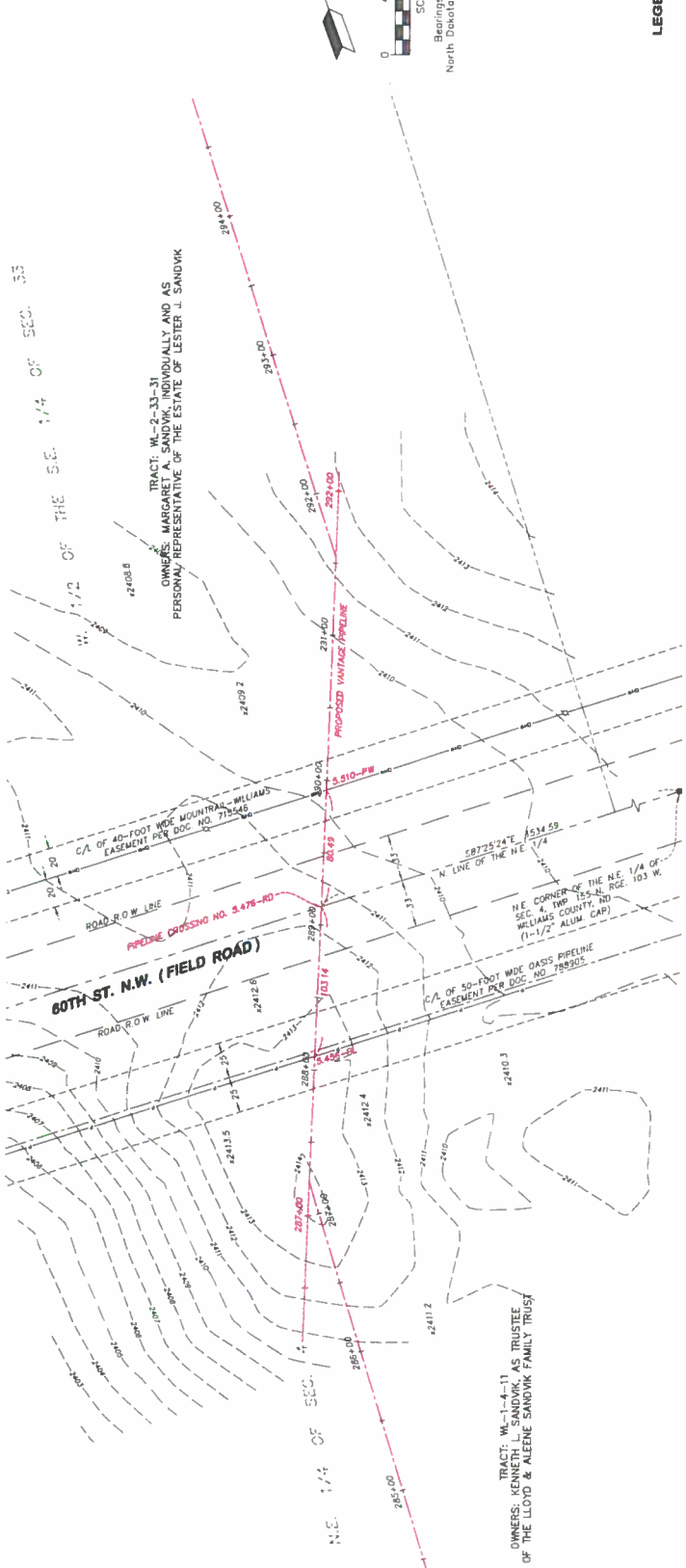
- Any road work / snow removal must be approved by township

Ram
 XT




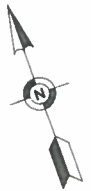
Handwritten signature: Rcmf

RD-0006



PROPOSED 8-INCH PIPELINE - 60TH STREET N.W. (FIELD ROAD)

ALL DEPTH DIMENSIONS ARE TO THE C/A OF THE PROPOSED PIPELINE



SCALE IN FEET
Bearings based on NAD 83
North Dakota State Plane, North Zone

LEGEND:

- FENCE ROW MONUMENT
- MONUMENT
- DITCH
- DRAINAGE WIRE
- UNDERGROUND PIPELINE
- SURFACE PIPELINE
- FENCE
- SECTION CENTER LINE

1/2 OF THE S.E. 1/4 OF SEC. 33

TRACT: W-2-33-31
OWNERS: MARGARET A. SANDWIK, INDIVIDUALLY AND AS PERSONAL REPRESENTATIVE OF THE ESTATE OF LESTER J. SANDWIK

TRACT, W-1-4-11
OWNERS: VERA SANDWIK AS TRUSTEE OF THE LLOYD & ALENE SANDWIK FAMILY TRUST

EFEN
Egan, Field & Nowak, Inc.
ENGINEERS SURVEYORS SINCE 1872

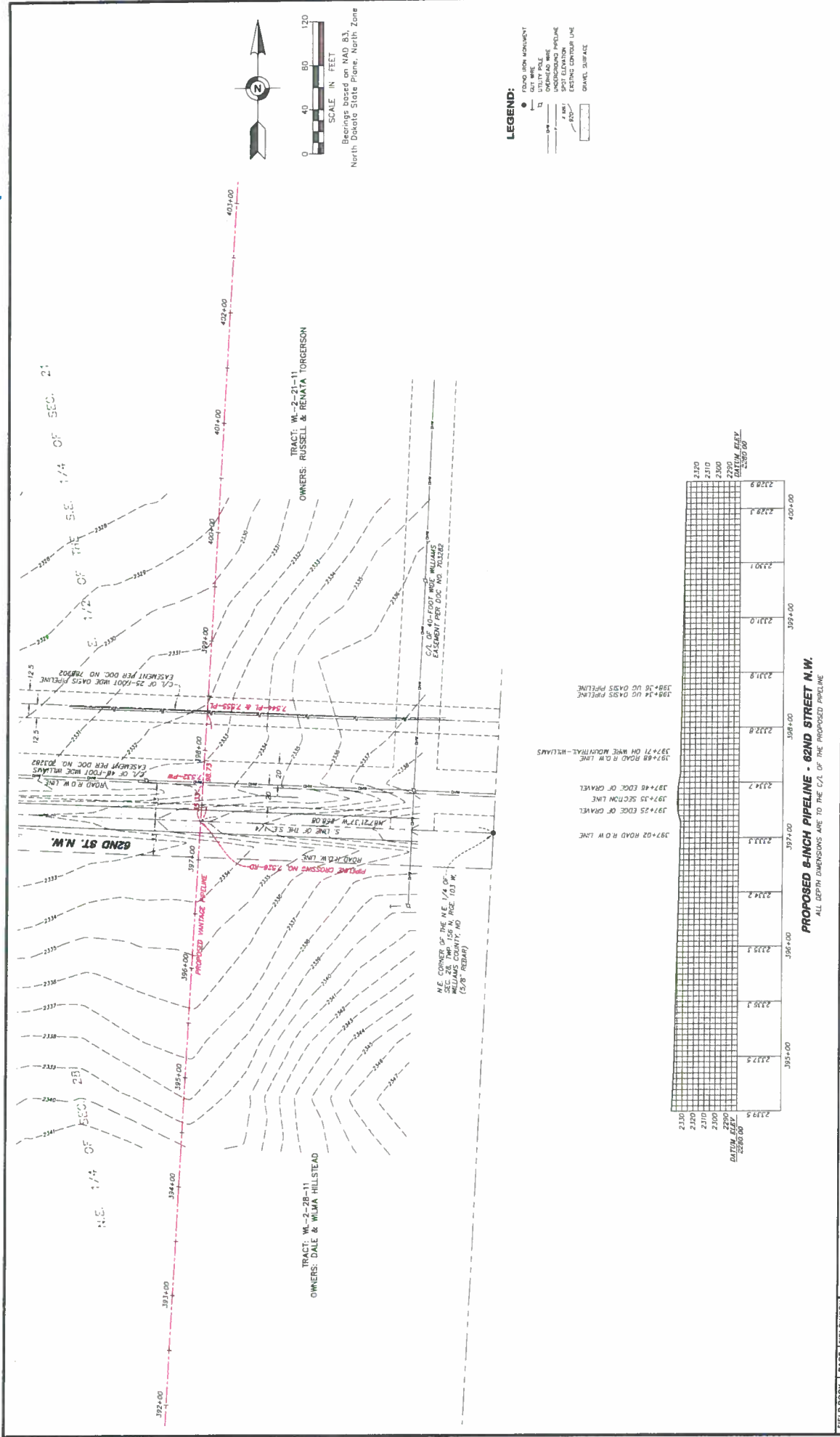
1229 Tyler Street NE, Suite 100
Hingham, MA 01945
PHONE: (508) 444-3300
FAX: (508) 466-3383
WWW.EFENSURVEY.COM
COPYRIGHT © 2015 BY EGAN, FIELD & NOWAK, INC.

VANTAGE PIPELINE US LP - WEST SPUR ROUTE
PLAN & PROFILE
60TH STREET N.W. (FIELD ROAD)
TRACTS W-1-4-11 & W-2-33-31
SECTION 33, TOWNSHIP 155 N, RANGE 103 W,
WILLIAMS COUNTY, NORTH DAKOTA

Vantage Pipeline US LP West Spur Route

FIELD BOOK	PAGE	FIELDWORK	REVISIONS
0114	1 & 3	CHEF:	NO. DATE DESCRIPTION
0115	1	DRAWN BY:	
		CHECKED:	
		DATE:	
		JOB NO. 35393	
		FILE NO. 1256	

RD-0008



FIELD BOOK	PAGE	FIELDWORK	CHIEF	NO.	DATE	REVISIONS
G114	3	EN & N.I.				DESCRIPTION
DRAWING NAME	DRAWN BY	CHECKED	DATE			
JOB NO. 35900		REP.				
FILE NO. 1256		REP.				

VANTAGE PIPELINE US LP - WEST SPUR ROUTE
 PLAN & PROFILE
 62ND STREET N.W. (FIELD ROAD)
 TRACTS: W-2-2B-11 & W-2-21-11
 SECTIONS 2B & 21, TOWNSHIP 156 N, RANGE 103 W,
 WILLIAMS COUNTY, NORTH DAKOTA

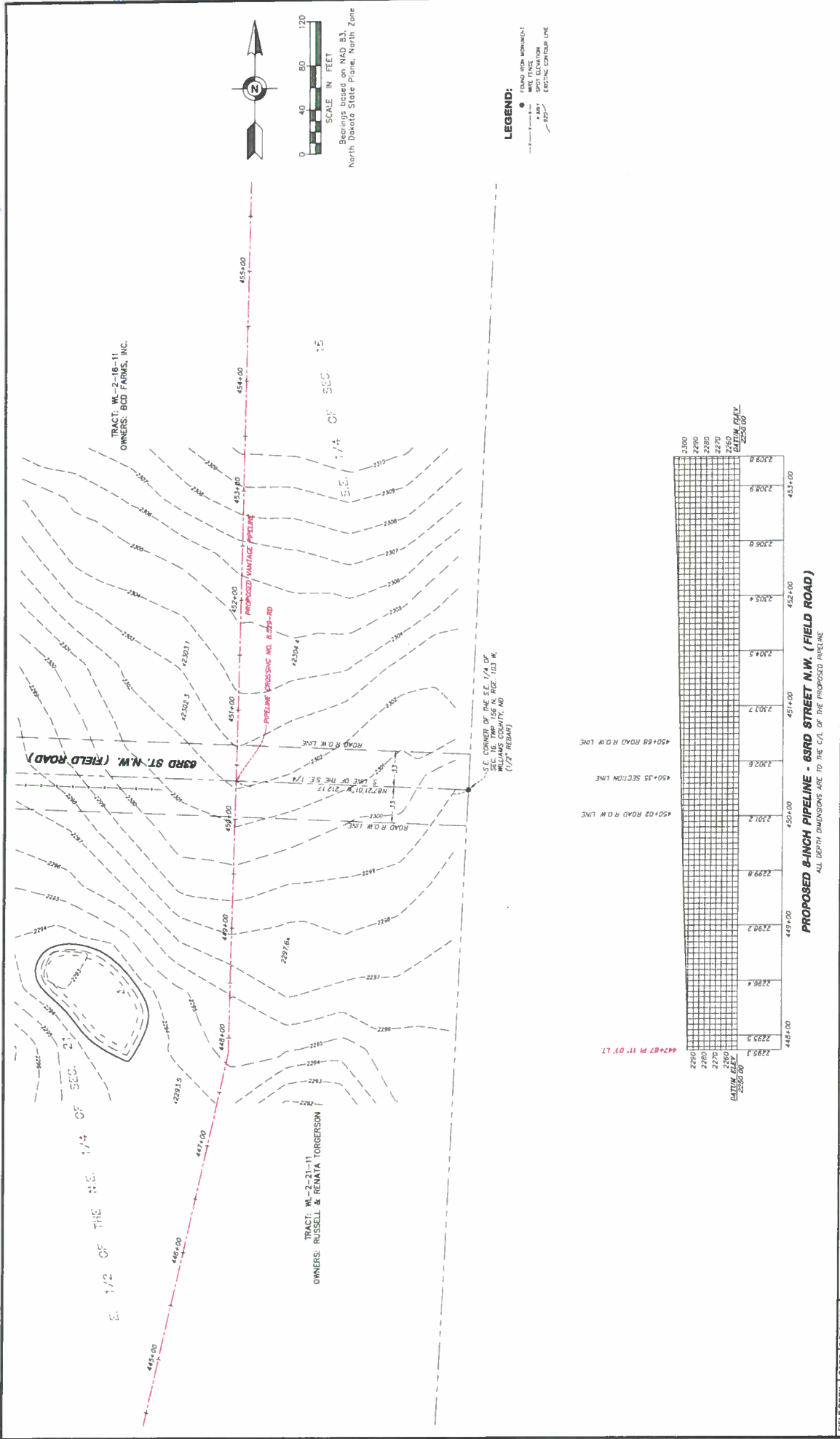
PROPOSED 6-INCH PIPELINE - 62ND STREET N.W.
 ALL DEPTH DIMENSIONS ARE TO THE C/L OF THE PROPOSED PIPELINE

Vantage Pipeline US LP
West Spur Route

EFEN
 Egon, Field & Nowak, Inc.
 1229 Tyler Street NE, Suite 100
 Minneapolis, Minnesota 55415
 PH: 612-338-1000
 FX: 612-338-3333
 WWW.EFENSURVEY.COM
 Copyright © 2013 by Egon, Field & Nowak, Inc.
 Land Surveyors since 1872

SHEET 01 OF 50

RD-0009



SHEET 0052

Vantage Pipeline US LP - WEST SPUR ROUTE
 PLAN & PROFILE
 63RD STREET N.W. (FIELD ROAD)
 TRACTS: W-2-21-11 & W-2-16-11
 SECTIONS 21 & 16, TOWNSHIP 156 N, RANGE 103 W,
 WILLIAMS COUNTY, NORTH DAKOTA

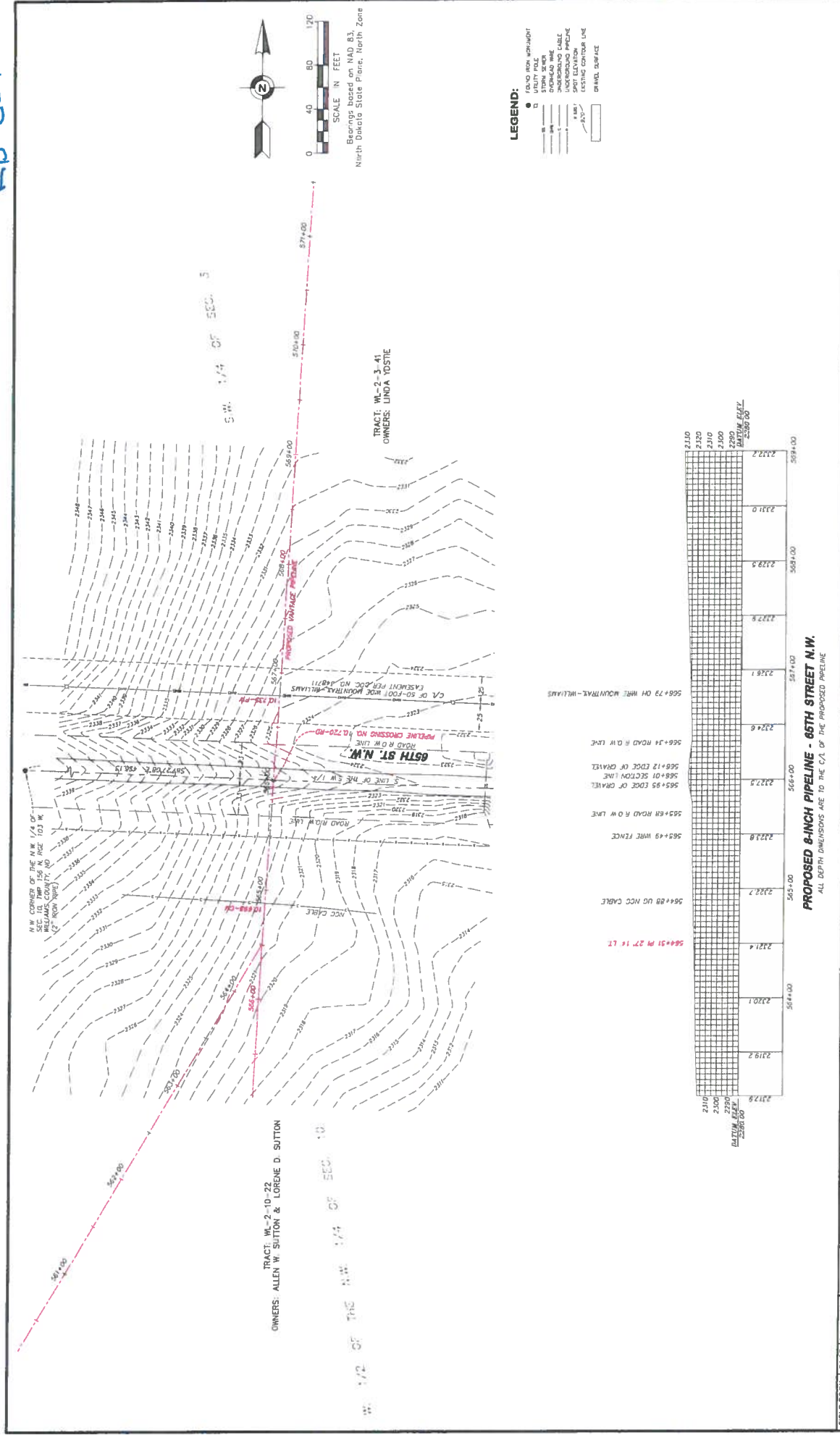
Egan, Field & Nowak, Inc.
 LEAD SURVEYORS SINCE 1872
 1229 Tyler Street NE, Suite 100
 Fargo, ND 58103
 PHONE: (701) 466-3300
 FAX: (701) 466-3333
 WWW.EFNSURVEY.COM
 COPYRIGHT © 2015 BY EGAN, FIELD & NOWAK, INC.

Vantage Pipeline US LP
West Spur Route

PROPOSED 8-INCH PIPELINE - 63RD STREET N.W. (FIELD ROAD)
 ALL DEPTH DIMENSIONS ARE TO THE C/L OF THE PROPOSED PIPELINE

FIELD BOOK	PAGE	FIELDWORK	CHIEF	NO.	DATE	REVISIONS
014	5	CR & D.J.	WJZ			DESCRIPTION
						DATE
						BY
						CHECKED
						DATE
						BY
						CHECKED
						DATE
						BY

RD-0012



TRACT: W-2-10-22
OWNERS: ALLEN W. SUTTON & LORNE D. SUTTON

TRACT: W-2-3-41
OWNERS: LINDA YOSTIE

TRACT: W-2-10-22 & W-2-3-41
OWNERS: WILLIAMS COUNTY, NORTH DAKOTA

1229 Tyler Street NE, Suite 100
Minneapolis, Minnesota 55415
PHONE: (612) 466-3300
WWW.EFSURVEY.COM
Egon, Field & Nowak, Inc.
Copyright © 2013 by Egon, Field & Nowak, Inc.
Lend surveyors since 1972

Vantage Pipeline US LP West Spur Route

PROPOSED 6-INCH PIPELINE - 65TH STREET N.W.

ALL BIRTH SURVEYS ARE TO THE C/L OF THE PROPOSED PIPELINE

FIELD BOOK	PAGE	FIELDWORK	CHIEF	NO.	DATE	DESCRIPTION
014	5	SW & SJ	NC			
<p>DRAWING DATE: 3/29/12 JOB NO.: 33980 FILE NO.: 1256</p>						

2110 2120 2130 2140 2150 2160 2170 2180 2190 2200 2210 2220 2230 2240 2250 2260 2270 2280 2290 2300 2310 2320 2330 2340 2350 2360 2370 2380 2390 2400 2410 2420 2430 2440 2450 2460 2470 2480 2490 2500 2510 2520 2530 2540 2550 2560 2570 2580 2590 2600 2610 2620 2630 2640 2650 2660 2670 2680 2690 2700 2710 2720 2730 2740 2750 2760 2770 2780 2790 2800 2810 2820 2830 2840 2850 2860 2870 2880 2890 2900 2910 2920 2930 2940 2950 2960 2970 2980 2990 3000 3010 3020 3030 3040 3050 3060 3070 3080 3090 3100 3110 3120 3130 3140 3150 3160 3170 3180 3190 3200 3210 3220 3230 3240 3250 3260 3270 3280 3290 3300 3310 3320 3330 3340 3350 3360 3370 3380 3390 3400 3410 3420 3430 3440 3450 3460 3470 3480 3490 3500 3510 3520 3530 3540 3550 3560 3570 3580 3590 3600 3610 3620 3630 3640 3650 3660 3670 3680 3690 3700 3710 3720 3730 3740 3750 3760 3770 3780 3790 3800 3810 3820 3830 3840 3850 3860 3870 3880 3890 3900 3910 3920 3930 3940 3950 3960 3970 3980 3990 4000 4010 4020 4030 4040 4050 4060 4070 4080 4090 4100 4110 4120 4130 4140 4150 4160 4170 4180 4190 4200 4210 4220 4230 4240 4250 4260 4270 4280 4290 4300 4310 4320 4330 4340 4350 4360 4370 4380 4390 4400 4410 4420 4430 4440 4450 4460 4470 4480 4490 4500 4510 4520 4530 4540 4550 4560 4570 4580 4590 4600 4610 4620 4630 4640 4650 4660 4670 4680 4690 4700 4710 4720 4730 4740 4750 4760 4770 4780 4790 4800 4810 4820 4830 4840 4850 4860 4870 4880 4890 4900 4910 4920 4930 4940 4950 4960 4970 4980 4990 5000 5010 5020 5030 5040 5050 5060 5070 5080 5090 5100 5110 5120 5130 5140 5150 5160 5170 5180 5190 5200 5210 5220 5230 5240 5250 5260 5270 5280 5290 5300 5310 5320 5330 5340 5350 5360 5370 5380 5390 5400 5410 5420 5430 5440 5450 5460 5470 5480 5490 5500 5510 5520 5530 5540 5550 5560 5570 5580 5590 5600 5610 5620 5630 5640 5650 5660 5670 5680 5690 5700 5710 5720 5730 5740 5750 5760 5770 5780 5790 5800 5810 5820 5830 5840 5850 5860 5870 5880 5890 5900 5910 5920 5930 5940 5950 5960 5970 5980 5990 6000 6010 6020 6030 6040 6050 6060 6070 6080 6090 6100 6110 6120 6130 6140 6150 6160 6170 6180 6190 6200 6210 6220 6230 6240 6250 6260 6270 6280 6290 6300 6310 6320 6330 6340 6350 6360 6370 6380 6390 6400 6410 6420 6430 6440 6450 6460 6470 6480 6490 6500 6510 6520 6530 6540 6550 6560 6570 6580 6590 6600 6610 6620 6630 6640 6650 6660 6670 6680 6690 6700 6710 6720 6730 6740 6750 6760 6770 6780 6790 6800 6810 6820 6830 6840 6850 6860 6870 6880 6890 6900 6910 6920 6930 6940 6950 6960 6970 6980 6990 7000 7010 7020 7030 7040 7050 7060 7070 7080 7090 7100 7110 7120 7130 7140 7150 7160 7170 7180 7190 7200 7210 7220 7230 7240 7250 7260 7270 7280 7290 7300 7310 7320 7330 7340 7350 7360 7370 7380 7390 7400 7410 7420 7430 7440 7450 7460 7470 7480 7490 7500 7510 7520 7530 7540 7550 7560 7570 7580 7590 7600 7610 7620 7630 7640 7650 7660 7670 7680 7690 7700 7710 7720 7730 7740 7750 7760 7770 7780 7790 7800 7810 7820 7830 7840 7850 7860 7870 7880 7890 7900 7910 7920 7930 7940 7950 7960 7970 7980 7990 8000 8010 8020 8030 8040 8050 8060 8070 8080 8090 8100 8110 8120 8130 8140 8150 8160 8170 8180 8190 8200 8210 8220 8230 8240 8250 8260 8270 8280 8290 8300 8310 8320 8330 8340 8350 8360 8370 8380 8390 8400 8410 8420 8430 8440 8450 8460 8470 8480 8490 8500 8510 8520 8530 8540 8550 8560 8570 8580 8590 8600 8610 8620 8630 8640 8650 8660 8670 8680 8690 8700 8710 8720 8730 8740 8750 8760 8770 8780 8790 8800 8810 8820 8830 8840 8850 8860 8870 8880 8890 8900 8910 8920 8930 8940 8950 8960 8970 8980 8990 9000 9010 9020 9030 9040 9050 9060 9070 9080 9090 9100 9110 9120 9130 9140 9150 9160 9170 9180 9190 9200 9210 9220 9230 9240 9250 9260 9270 9280 9290 9300 9310 9320 9330 9340 9350 9360 9370 9380 9390 9400 9410 9420 9430 9440 9450 9460 9470 9480 9490 9500 9510 9520 9530 9540 9550 9560 9570 9580 9590 9600 9610 9620 9630 9640 9650 9660 9670 9680 9690 9700 9710 9720 9730 9740 9750 9760 9770 9780 9790 9800 9810 9820 9830 9840 9850 9860 9870 9880 9890 9900 9910 9920 9930 9940 9950 9960 9970 9980 9990 10000



GOOD LUCK TOWNSHIP

Good Luck Township does **NOT** require a field representative on site during construction.

CONTACT: JOHN HOWGEN

PH: (701) 694-3701

No prior notice required



100A - 340 Midpark Way SE,
 Calgary, AB T2X 1P1
 PH: (403) 452-3713 FX: (403) 452-3769

VANTAGE PIPELINE US LP – Crossing Approval

Conditions for the Vantage Pipeline US LP West Spur Lateral Pipeline

Effective this 5 day of August, 2015

Between

Company Name:	Township of Good Luck
Address:	7609 147 th Ave NW Grenora, ND 58845
Field Contact:	John Haugen
Position:	Supervisor
Phone Number:	701-694-3701 (home)
Alternate Number:	N/A
Email:	N/A
Operations Personnel Needed on Site During Construction:	YES <input type="checkbox"/> NO <input checked="" type="checkbox"/>
Amount of notice to be given prior to construction:	N/A

and

Vantage Pipeline US LP 4000, 585 - 8 th Ave SW PO Box 22128 Bankers Hall Calgary, AB Canada T2P 1G1	Field Contact: Keith Learmonth Project Manager PH: (403) 691-7655 Cell: (403) 473-4204 Email: klearmonth@pembina.com
--	---

Conditions:

By signing below, I hereby approve all work to be done by Vantage Pipeline US LP, and their contactors.
This approval is as per the attached drawings for crossing numbers and locations:

72nd St NW between the NW ¼ Sec: 03-157-102 & SW ¼ Sec: 34-158-102 – RD-0024

75th St NW between the NW ¼ Sec: 22 & SW ¼ Sec: 15-158-102 – RD-0027

76th St NW between the NW ¼ Sec: 14 & SW ¼ Sec: 11-158-102 – RD-0029


77th St NW between the NW ¼ Sec: 11 & SW ¼ Sec: 02-158-102 – RD-0030

Crossings without individual drawings (only on overview map)

73rd St NW between the NW ¼ Sec: 34 & SW ¼ Sec: 27-158-102 – RD-0024.1

146th Ave NW between the SE ¼ Sec: 15 & SE ¼ Sec: 14-158-102 – RD-0027.1

Township of Good Luck



Per:

Per:

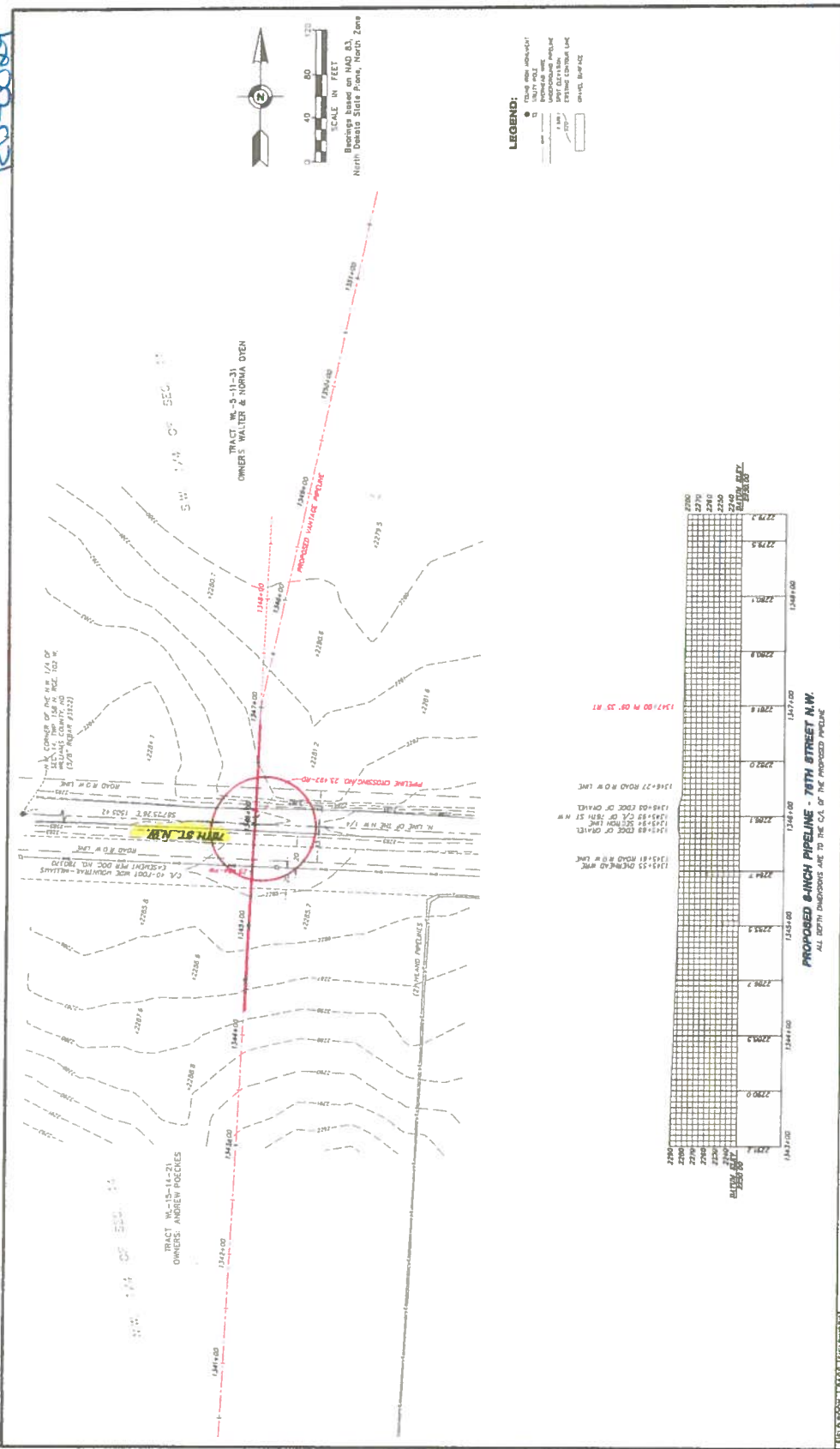
Vantage Pipeline US LP



Per: Darlene Nich
Acquisition Administrator

Per:

RD-0029



LEGEND:


- PROPOSED PIPELINE PROFILE
- EXISTING PIPELINE PROFILE
- EXISTING CENTERLINE
- EXISTING SURFACE
- EXISTING ROAD
- EXISTING UTILITY
- EXISTING SURFACE

1500 Fifth Street NE, Suite 100
 Minneapolis, Minnesota 55405
 PHONE: (612) 444-3300
 FAX: (612) 444-3303
 WWW: www.efcn.com
 Copyright © 2003 by EFCN, Inc. All Rights Reserved.
 1988 SURVEYORS SINCE 1972

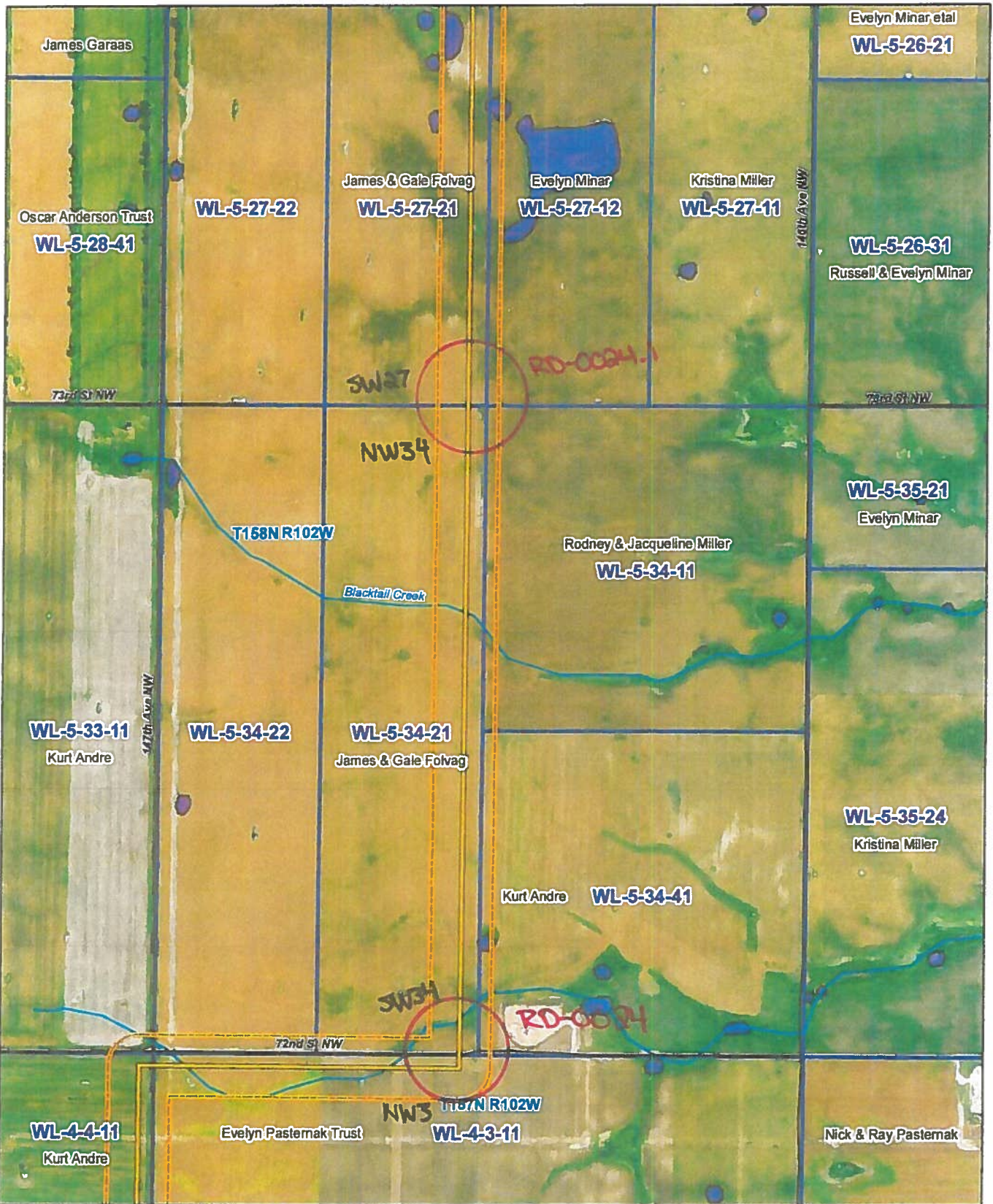
VANTAGE PIPELINE US LP - WEST SPUR ROUTE
 PLAN & PROFILE
 76TH STREET N.W.
 TRACTS: 14, & 11, TOWNSHIP 158 N, RANGE 102 W,
 WILLIAMS COUNTY, NORTH DAKOTA

**Vantage Pipeline US LP
 West Spur Route**


NO.	DATE	DESCRIPTION



[Handwritten Signature]

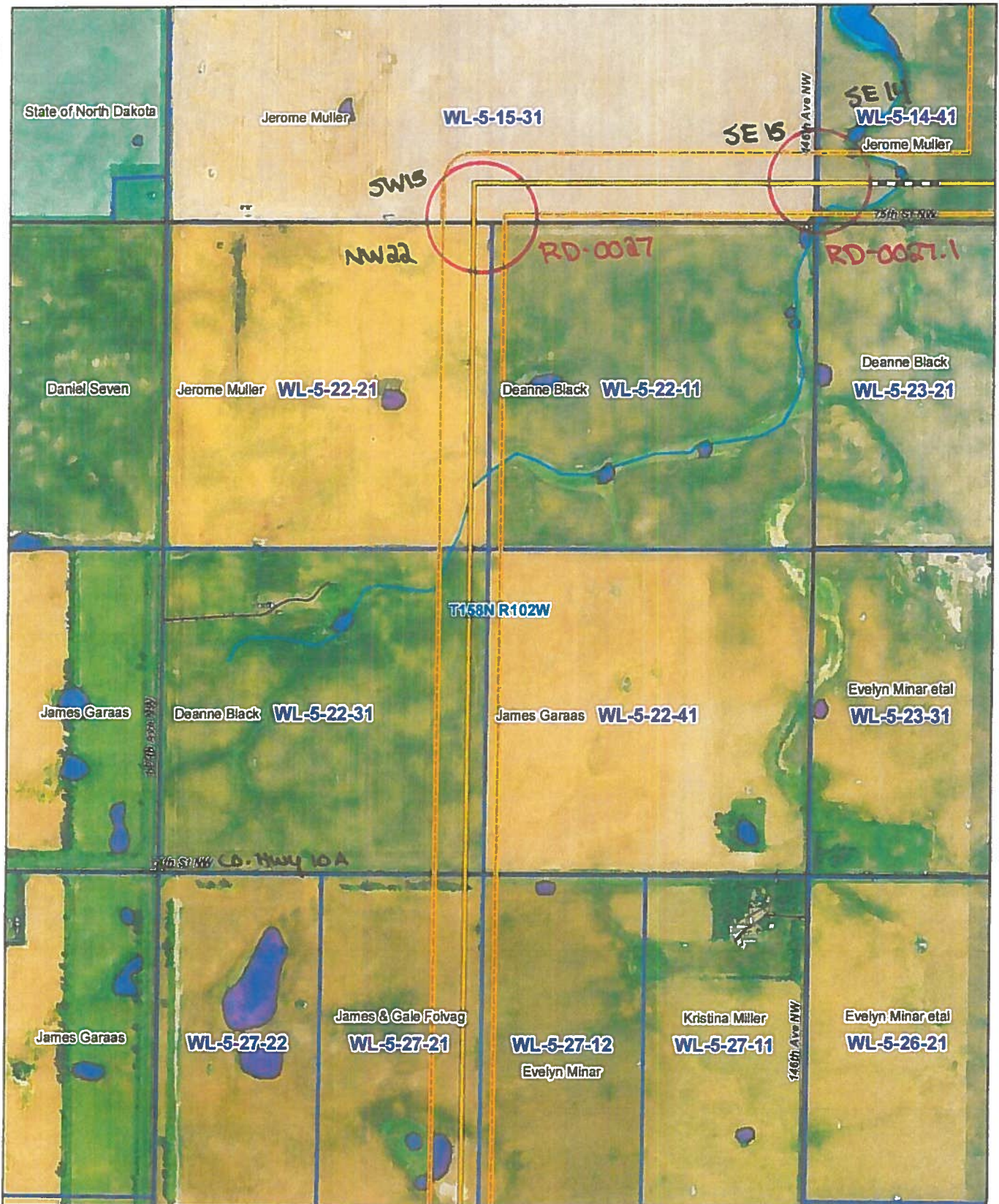


KC HARVEY ENVIRONMENTAL, LLC
 376 Gallatin Park Drive
 Bozeman, MT 59715
 406-585-7402
 www.kcharvey.com



- Issued Route
- Pipeline Drills
- Access Road
- Survey Area
- Highway
- Local Road
- Private Road
- Parcel
- Township
- Section & Qtrs

Vantage Pipeline US LP
 West Spur Lateral Pipeline
 Parcel Mapbook
 Page 12 1:12,000
 Date: 06/24/2015 Version: 2015-12



KC HARVEY ENVIRONMENTAL, LLC
 376 Gallatin Park Drive
 Bozeman, MT 59715
 406-585-7402
 www.kcharvey.com

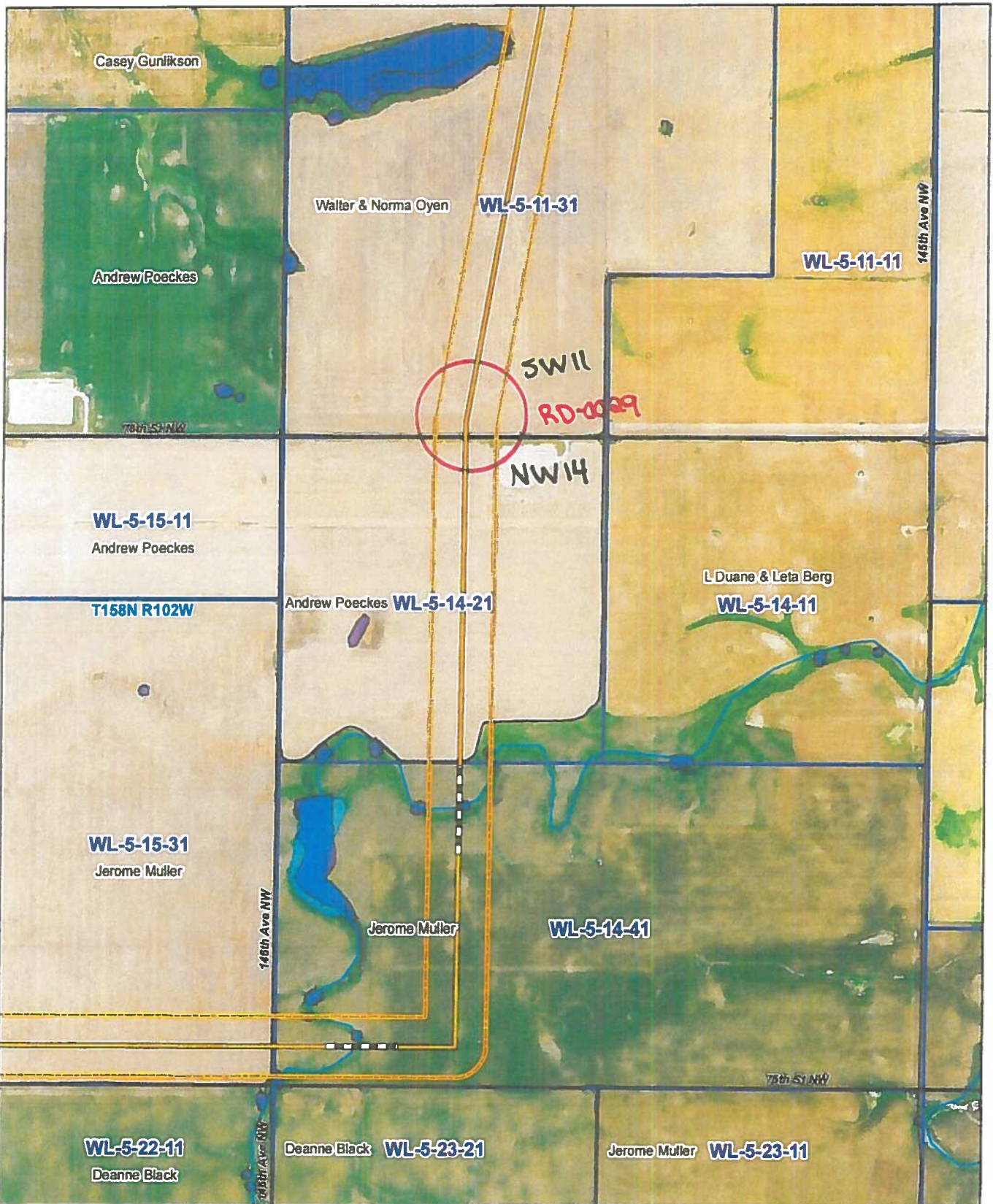


- | | | |
|-----------------|--------------|----------------|
| Issued Route | Highway | Parcel |
| Pipeline Drills | Local Road | Township |
| Access Road | Private Road | Section & Qtrs |
| Survey Area | | |

Vantage Pipeline US LP
 West Spur Lateral Pipeline
 Parcel Mapbook
 Page 13 1:12,000

Date: 06/24/2015 | Version: 2015-12

JJA



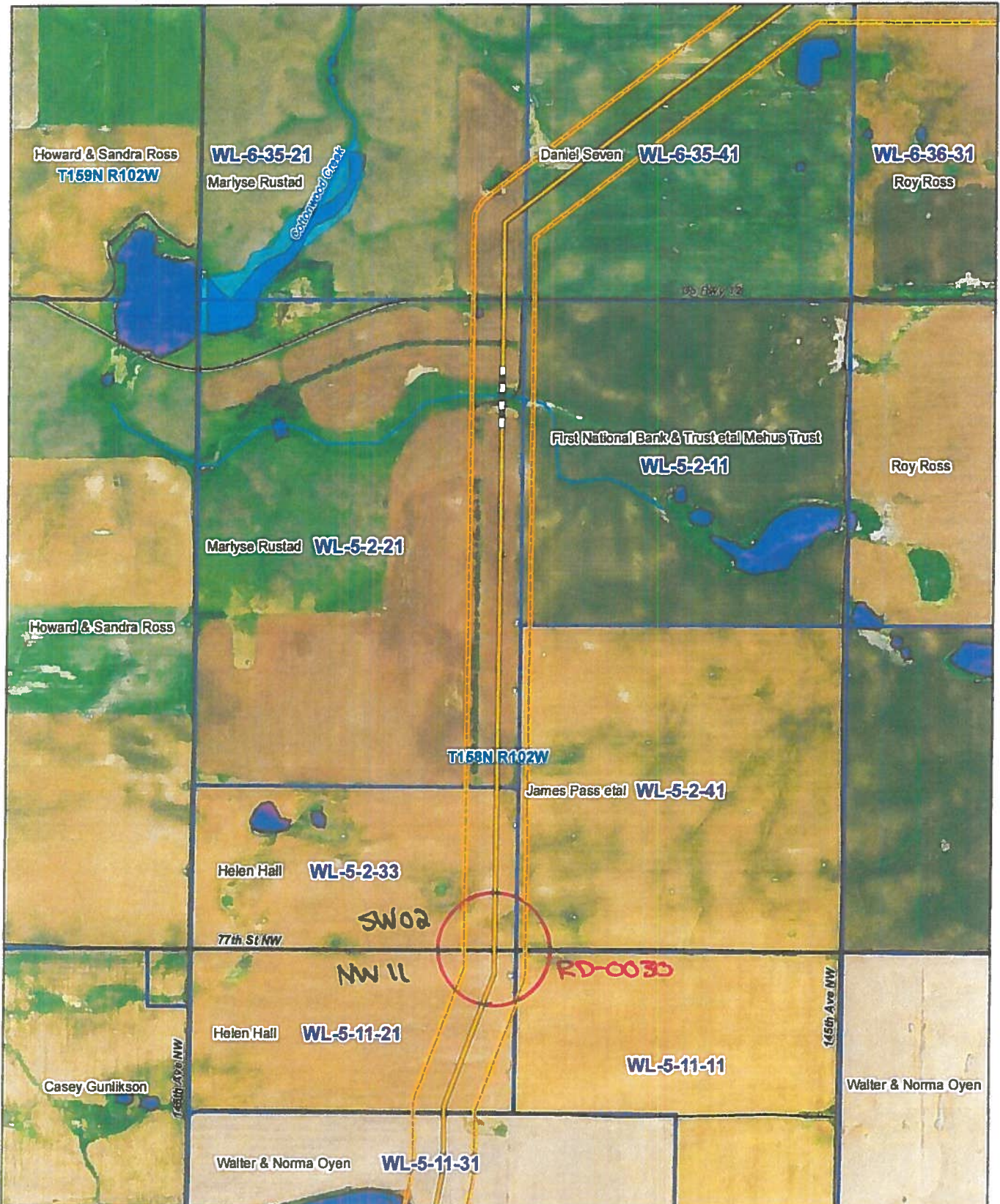
KC HARVEY ENVIRONMENTAL LLC
 378 Gallatin Park Drive
 Bozeman, MT 59715
 406-585-7402
 www.kcharvey.com



- Issued Route
- Pipeline Drills
- Access Road
- Survey Area
- Highway
- Local Road
- Private Road
- Parcel
- Township
- Section & Qtrs

Vantage Pipeline US LP
 West Spur Lateral Pipeline
 Parcel Mapbook
 Page 14 1:12,000
 Date: 06/24/2015 Version: 2015-12

JJA



KC HARVEY ENVIRONMENTAL LLC
 376 Gallatin Park Drive
 Bozeman, MT 59715
 406-585-7402
 www.kcharvey.com

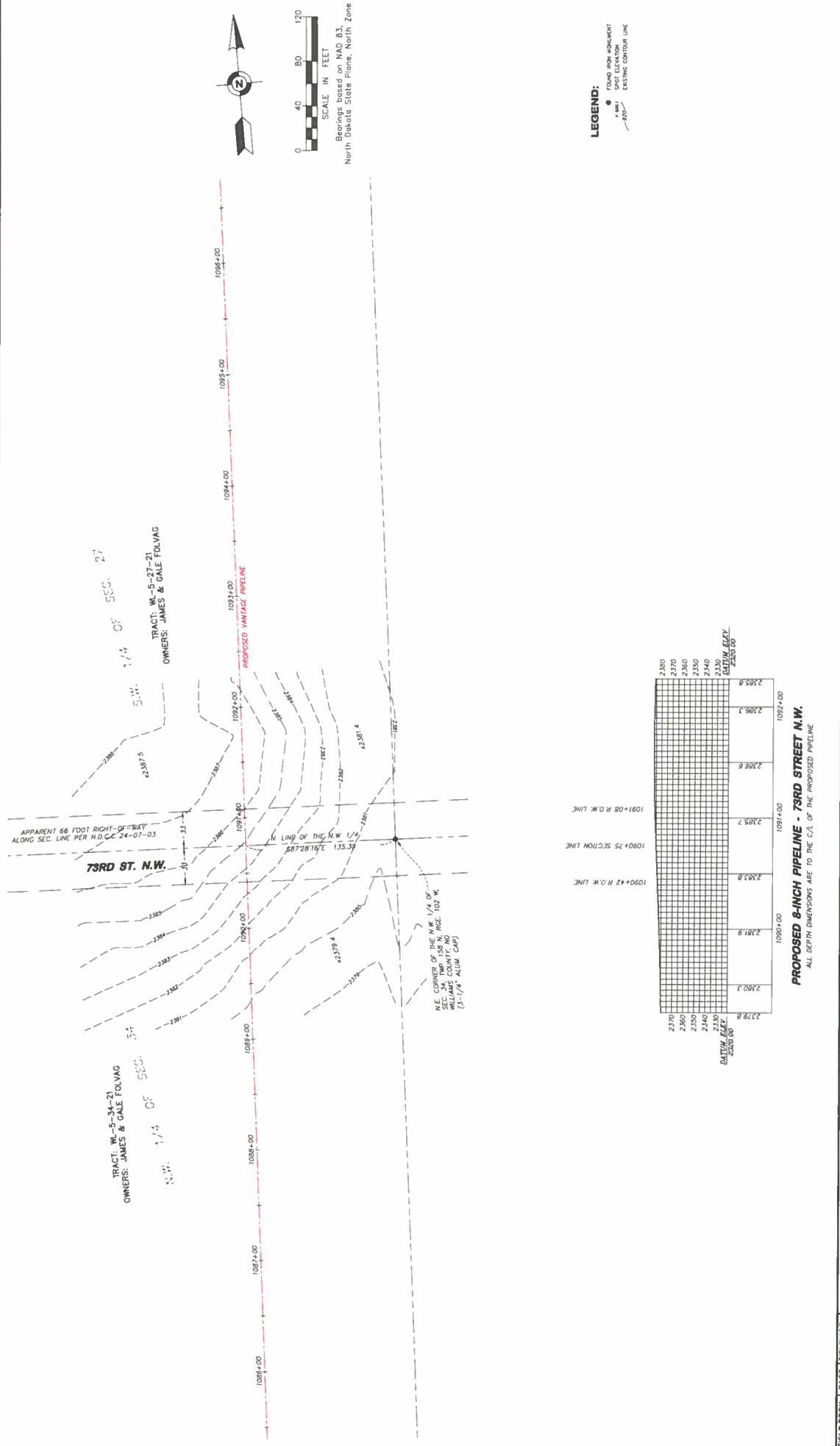


- | | | |
|-----------------|--------------|----------------|
| Issued Route | Highway | Parcel |
| Pipeline Drills | Local Road | Township |
| Access Road | Private Road | Section & Qtrs |
| Survey Area | | |

Vantage Pipeline US LP
 West Spur Lateral Pipeline
 Parcel Mapbook
 Page 15 1:12,000
 Date: 06/24/2015 | Version: 2015-12

[Handwritten signature]

RD-0024-1



FIELD BOOK	PAGE	FIELDWORK	NO.	DATE	REVISIONS
014	8	Z.W. & J.J.			DESCRIPTION
DRAWING NAME		DRAWN BY			
02567 Road X-175.685		UCP			
DATE		CHECKED			
FILE NO. 1255		BY			
		REV			

Vantage Pipeline US LP - West Spur Route
 PLAN & PROFILE
 73RD STREET N.W.
 TRACTS: W-5-34-21, W-5-27-21
 SECTIONS 34 & 27, TOWNSHIP 51 N, RANGE 102 W,
 WILLIAMS COUNTY, NORTH DAKOTA

PROPOSED 8-INCH PIPELINE - 73RD STREET N.W.
 ALL DEPTH DIMENSIONS ARE TO THE C/L OF THE PROPOSED PIPELINE.

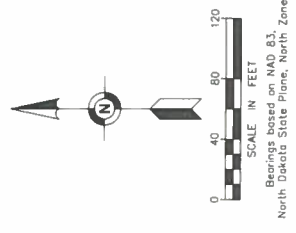
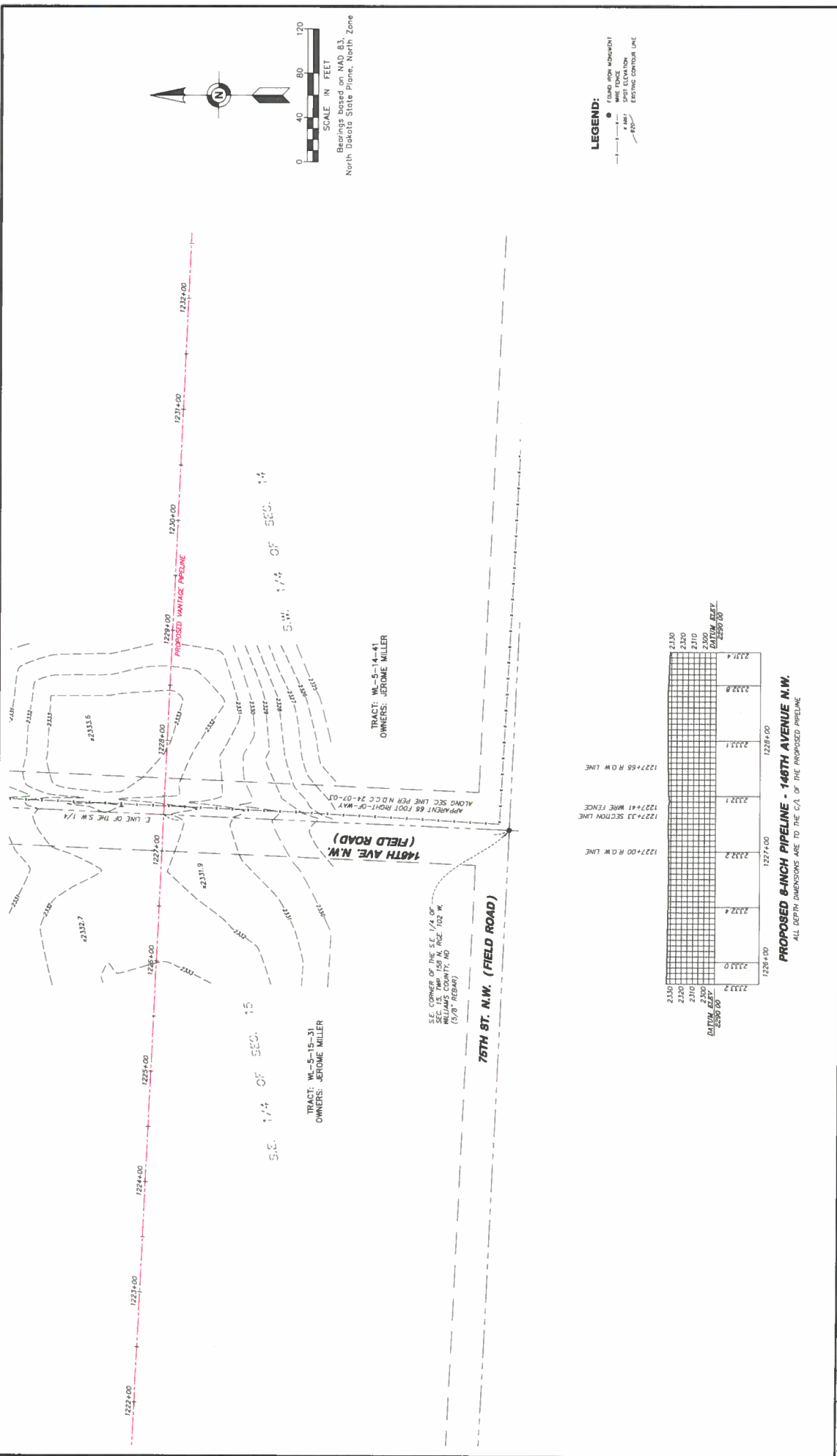
LEGEND:
 ● FOUND IRON MONUMENT
 ○ SPOT ELEVATION
 --- EXISTING CONTOUR LINE

SCALE IN FEET
 0 40 80 120

Bearings based on NAD 83,
 North Dakota State Plane, North Zone

1229 Tyler Street NE, Suite 100
 Minneapolis, Minnesota 55413
 PHONE: (612) 466-3300
 FAX: (612) 466-3303
 WWW: www.efn.com
 Egan, Field & Nowak, Inc.
 land surveyors since 1872

RD-0027.1



LEGEND:

- FOUND IRON ANVIL/POST
- WIRE FENCE
- - - - - SECTION LINE
- - - - - EXISTING CONTIGUOUS LINE

PROPOSED 8-INCH PIPELINE - 146TH AVENUE N.W.

ALL DEPTH DIMENSIONS ARE TO THE C.O.L. OF THE PROPOSED PIPELINE

STATION	DEPTH (FEET)
1227+00	2332.2
1227+05	2332.4
1227+10	2332.6
1227+15	2332.8
1227+20	2333.0
1227+25	2333.2
1227+30	2333.4
1227+35	2333.6
1227+40	2333.8
1227+45	2334.0
1227+50	2334.2
1227+55	2334.4
1228+00	2334.6
1228+05	2334.8
1228+10	2335.0
1228+15	2335.2
1228+20	2335.4
1228+25	2335.6
1228+30	2335.8
1228+35	2336.0
1228+40	2336.2
1228+45	2336.4
1228+50	2336.6
1228+55	2336.8
1229+00	2337.0

FIELD BOOK	PAGE	FIELDWORK	NO.	DATE	DESCRIPTION
014	8	DN & PL			
DRAWING NAME	35550_8000_8-Eng.dwg	DRAWN BY:			
JOB NO.	35550	CHECKED BY:			
FILE NO.	4255	DATE			

REVISIONS

NO.	DATE	DESCRIPTION

VANTAGE PIPELINE US LP - WEST SPUR ROUTE
PLAN & PROFILE
146TH AVENUE N.W.
TRACTS: WL-5-15-31 & WL-5-14-41
SECTIONS 15 & 14, TOWNSHIP 158 N, RANGE 102 W,
WILLIAMS COUNTY, NORTH DAKOTA

**Vantage Pipeline US LP
West Spur Route**

EFAN
Egan, Field & Nowak, Inc.
land surveyors since 1973

1229 Tyler Street NE, Suite 100
Minneapolis, Minnesota 55413
PHONE: (612) 466-3300
FAX: (612) 466-3383
WWW.EFANSURVEY.COM

COPYRIGHT © 2013 by Egan, Field & Nowak, Inc.

SHEET 00 OF 03



HEBRON TOWNSHIP

CONTACT: FLOYD MILLER

PH: (701) 875-4280

ALT: (701) 570-3983

CONDITIONS

- Conditions contained within agreement
- Floyd will not be able to sign permit until he is done harvest. He has given verbal consent to go ahead with construction

Hebron Township Crossing Application

Township 155 North, Range 103 West, Williams County, ND

Name of Applicant:	Aim Land Services Julia Simonfi - Land Administrator
Company:	Vantage Pipeline US LP c/o Pembina Pipeline Corporation
Address:	4000, 585 - 8th Ave SW, Calgary, AB T2P 1G1
Telephone number:	(403) 231-7507
Description of proposed activity: (pipeline/utility/etc.)	Pipeline
Crossing location(s): (sections/quarters for section lines; street names for prairie trail crossings; county road names)	57th Street NW between NE1/4 21-155-103 & SE1/4 16-155-103 59th Street NW (Field Road) between NE1/4 09-155-103 & SE1/4 04-155-103 60th Street NW (Field Road) between NE1/4 04-155-103 & SE1/4 33-156-103

\$500.00 Fee for each street crossing.

Please comply with the following requirements for crossings in Hebron Township:

1. Pipelines must be buried a minimum of four feet ^{5'} below undeveloped section lines.
2. Pipeline markers may not be placed on township right-of-way, 33' on either side of section line.
3. Pipeline markers must be placed approximately ten feet (10') from the edge of water holes/draws in grass and crop land areas to minimize damage to farm equipment.
4. A load of gravel shall be dumped onto, and spread across, all crossed prairie trails and township roads, and any ground disturbance on the township rite of way shall be put back to its original appearance.
5. No pipeline work in this township shall begin until both and or all parties involved have signed the necessary paperwork and returned the signed papers to each other.
6. All ND Century codes shall be followed.

Dated 9-8-15

Dated Aug 11/15
[Signature]

By: Floyd Miller, Hebron Township Representative

By: Vantage Pipeline US LP

Guy E Wilson
Senior Surface Landman

After job completed ↓

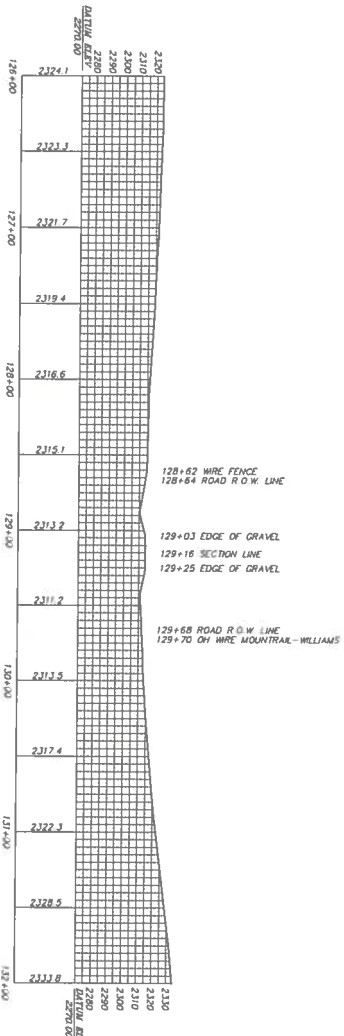
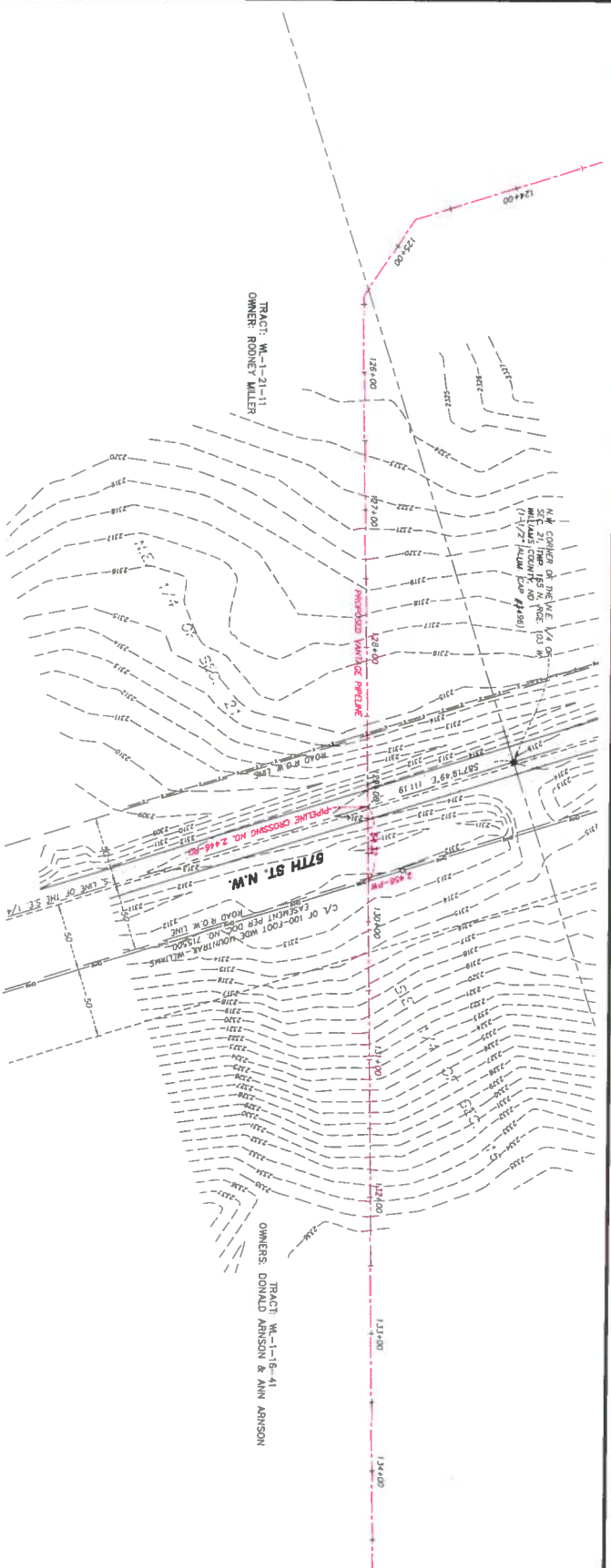
Dated _____

Dated Aug 11/15
[Signature]

By: _____ Hebron Township Representative

By: Vantage Pipeline US LP

*Send check to Hebron Township
To Floyd Miller
14954 57th St. NW
Williston, N. Dak 58801*



FIELD BOOK	PAGE	FIELDWORK	NO.	DATE
C114	2	CONV. N.W.		
C113	4	DRAWN BY		

REVISIONS	DESCRIPTION

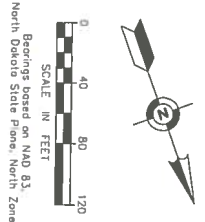
PROPOSED 8-INCH PIPELINE - 57TH STREET N.W.
 ALL DEPTH DIMENSIONS ARE TO THE C/A OF THE PROPOSED PIPELINE

Vantage Pipeline US LP
West Spur Route

VANTAGE PIPELINE US LP - WEST SPUR ROUTE
 PLAN & PROFILE
 57TH STREET N.W.
 TRACTS: W-1-21-11 & W-1-16-41
 SECTIONS 21 & 16, TOWNSHIP 155 N, RANGE 103 W,
 WILLIAMS COUNTY, NORTH DAKOTA

EFPN
 1229 Tyler Street NE, Suite 100
 Minneapolis, Minnesota 55413
 TEL: (612) 444-3331
 FAX: (612) 444-3333
 WWW.EFPNURVEY.COM
 COPYRIGHT © 2013 BY EFPN, FELD & HOWARD, INC.

- LEGEND:**
- ROAD ROW MONUMENT
 - UTILITY POLE
 - WIRE FENCE
 - UNDERGROUND GAS
 - FROSTING CONTROL LINE
 - GRAVEL SURFACE




FIELDBOOK	PAGE	FIELDWORK
G114	1 & 3	REV. A, H, I
G115	1	REV. A, H, I
DRAWING NAME		KLP
JOB NO. 23930		BY: [Signature]
DATE NO. 1/28		CHECKED BY: [Signature]

REVISIONS

NO.	DATE	DESCRIPTION

**Vantage Pipeline US LP
West Spur Route**

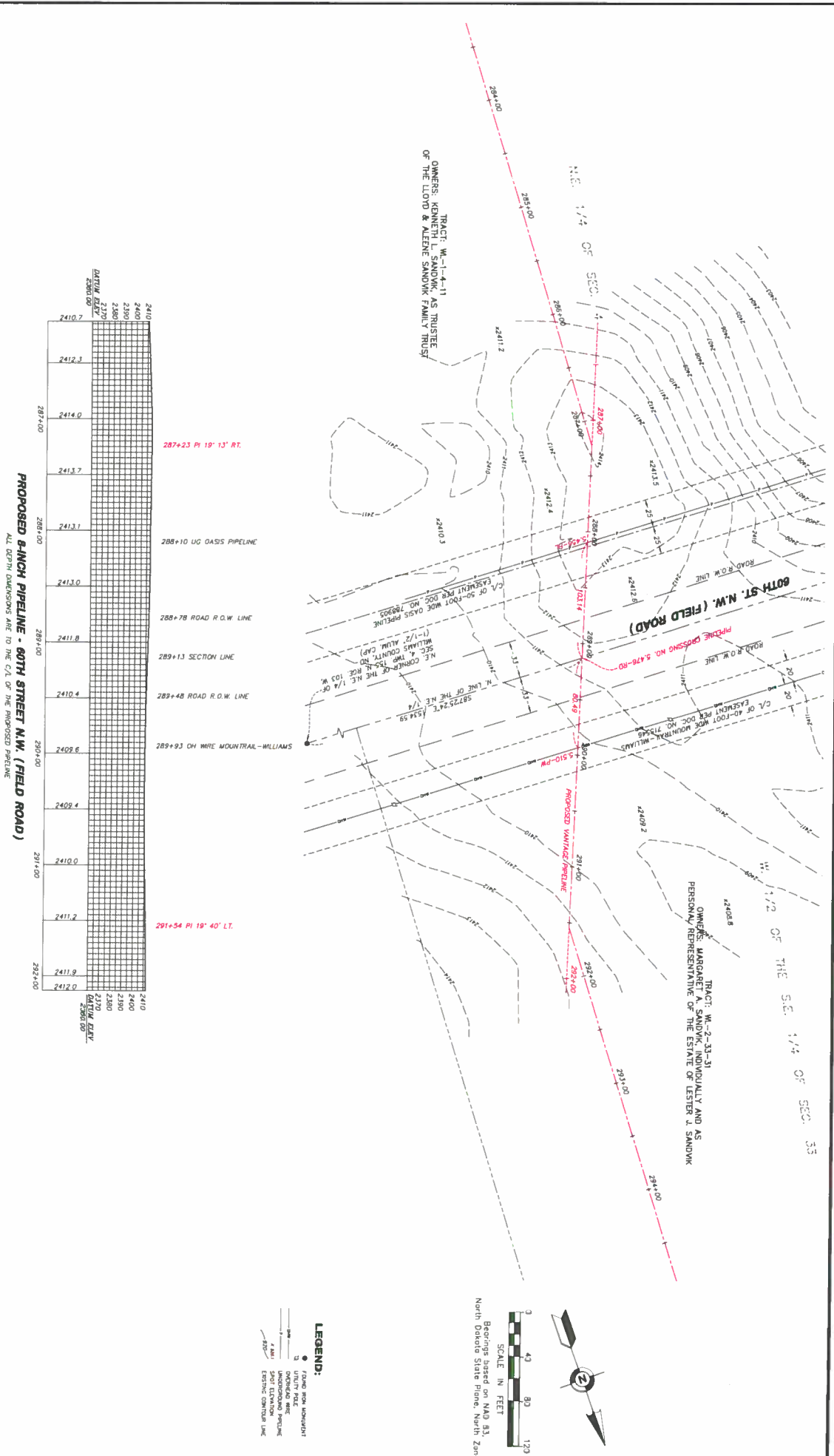
VANTAGE PIPELINE US LP - WEST SPUR ROUTE
60TH STREET N.W. (FIELD ROAD)
TRACTS 1, 2, 3, 4, 5, 6, 7, 8, 9, 10, 11, 12, 13, 14, 15, 16, 17, 18, 19, 20, 21, 22, 23, 24, 25, 26, 27, 28, 29, 30, 31
SECTION 4, TOWNSHIP 156 N, RANGE 103 W,
WILLIAMS COUNTY, NORTH DAKOTA



EFNS
Egon, Field & Nowak, Inc.
LAND SURVEYORS SINCE 1972

1229 Tyler Street NE, Suite 100
Hingham, MA 01945
PHONE: (508) 746-3350
FAX: (508) 746-3350
WWW.EFNSURVEY.COM
CORPORATE © 2013 BY Egon, Field & Nowak, Inc.

SHEET 8 OF 58





September 18, 2015

Delivered via Registered Mail

Transmittal Letter

Hebron Township

14954 – 57th Street NW
Williston, ND 58801 - 9568

Attn: **Floyd Miller**

Dear Mr. Miller,

Please find enclosed a check to cover payment for the road crossing permits issued to Vantage Pipeline US LP on behalf of the Hebron Township.

It is payment for the crossing locations based on the amount provided on your crossing form. Check number 002245 dated September 17, 2015 in the amount of \$ 1,977.90

Please note, the check will not match the exact amount requested on the crossing form as the check is cut in Canadian dollars and has been converted to cover the exchange rate. The amount on the check is calculated based on the exchange rate the day the check was cut.

If you have any questions or concerns please contact me at the number or email listed below.

Thank-you,

A handwritten signature in blue ink that reads "Kandace Hertz".

Kandace Hertz

AIM Land Services Ltd.

On behalf of Vantage Pipeline US LP

PH: (403) 648-5409

khertz@aimland.ca

002245

Aim Land Services Ltd.
100A, 340 Midpark Way S.E.
Calgary, Alberta T2X 1P1

CANADIAN IMPERIAL BANK OF COMMERCE
CIBC PLACE - MAIN BRANCH
309-8TH AVE. S.W., BOX 2585
CALGARY, AB T2P 2P2



DATE 20150917
Y Y Y Y M M D D

PAY *****One Thousand Nine Hundred Seventy-Seven and 90/100

\$ **1,977.90

TO THE ORDER OF Hebron Township
14954 - 57th Street NW
Williston, ND 58801

Aim Land Services Ltd.

PER

PER

MEMO

⑈002245⑈ ⑆00009⑈010⑆ 94⑈07413⑈

Aim Land Services Ltd.

Hebron Township

2015-09-17

002245

Date	Type	Reference	Original Amt.	Balance Due	Discount	Payment
2015-09-17	Bill	Road Crossing Permit	1,977.90	1,977.90		1,977.90
				Cheque Amount		1,977.90

CIBC \$CAD Acct 94-0

1,977.90



XPRESSPOST - USA É.-U. 1

CANADA POSTES POST CANADA
Postage Paid / Port payé
9447578

Date
2015 09 18
Gross Weight / Poids brut
0.030 KG
Insured Value / Valeur assurée
Postage Rate / Tarif d'affran.

Manifest not required
Manifeste non requis

From/De
4034523713
Kandace Hertz
Aim Land Services Ltd.
100A - 340 Midpark Way SE
Calgary AB T2X 1P1
CANADA

USPS SIGNATURE TRACKING™ #

EM 057 495 618 CA

To/À
701-875-4280
HEBRON TOWNSHIP
FLOYD MILLER

14954 - 57TH STREET NW
WILLISTON ND 58801
UNITED STATES

Sender's Ref. / Réf. de l'exportateur: 2015-23
Importer's Ref. / Réf. de l'importateur
Non-Delivery Instructions / Directives relatives à Non Livraison: RETURN AT SENDER'S EXPENSE / RENVOYER AUX FRAIS DE L'EXPÉDITEUR
Commercial Senders / Expéditeurs commerciaux
Certificate No. / N° de certificat
License No. / N° de licence
Invoice No. / N° de facture
 Document / Document

QTY / QTÉ	Detailed Description of Contents / Description détaillée du contenu	Net Weight / Poids net	Declared Value / Valeur déclarée	CAD	Country of origin / Pays d'origine	HS Tariff No. / N° de tarif SH
1	Document	0.030 kg		\$1.00	CA/AB	

Sender warrants that this item does not contain dangerous goods. / L'expéditeur garantit que cet envoi ne contient pas de matières dangereuses.

Sender's Signature / Signature de l'expéditeur	Total Declared Value / Valeur déclarée totale	Date
Recipient's Name / Nom du destinataire	Signature of Recipient / Signature du destinataire	2015 09 18

N23 EST-O/OÉE-L V1506.1.16 SPEC 3549 V8 Customs Declaration CN23 Shipping Label Déclaration en douanes CN23 Étiquette d'expédition

Detach Here / Détachez ici

Tracking Number: EM 057 495 618 CA / Numéro de repérage

Instructions

- 1. Choose a box designed for shipping.
- 2. Wrap your items so that they are secure in the box and seal the box using proper shipping tape.
- 3. Complete the Customs area with an itemized list of contents and Country of Origin Manufacture.
- 4. Cut the label on the dotted line and retain the bottom half for tracking purposes.
- 5. Attach a plastic envelope to the largest side of the box (do not bend it around sides or end of box). Place this label inside the plastic envelope.
- 6. Take the parcel to a Canada Post office for shipping.
- 1. Choisissez une boîte conçue pour l'expédition.
- 2. Embalquez solidement vos articles dans la boîte et scellez le tout avec du ruban d'expédition.
- 3. Complétez la partie pour les douanes avec une liste détaillée du contenu et du pays d'origine manufacturière.
- 4. Découpez l'étiquette le long du pointillé et conservez la partie inférieure pour suivi.
- 5. Apposez une enveloppe transparente sur le côté le plus grand de la boîte (ne pas la replier sur les côtés). Mettez l'étiquette dans l'enveloppe transparente.
- 6. Apportez le colis à un bureau de Postes Canada pour expédition.

Order No. / N° de commande: D140396421
Customer Credit Card Receipt / Reçu de carte de crédit
The transaction has been approved by the credit card issuer / La transaction a été approuvée par l'établissement émetteur de la carte de crédit

Transaction Type / Type de transaction :	Sale / Vente
Card Type / Type de carte :	VISA
Name on Credit Card / Nom sur la carte de crédit :	Aim Land Services
Order Sub-Total:	\$27.81
Total partiel de la commande :	
GST / TPS	\$0.00
PST / TVP	\$0.00
HST / TVH	\$0.00
Total Transaction Amount / Montant total de la transaction :	\$27.81 CAD
Authorization Number / No d'autorization :	010984
Date and Time / Date et l'heure :	2015 09 18 11:07 EDT
Merchant Name / Nom du commerçant :	Canada Post
Merchant Online Address / Adresse Web du commerçant :	Postes Canada www.canadapost.ca www.postescanada.ca





SCORIO TOWNSHIP

CONTACT: VICKI SWENSON
EMAIL: vswenson05@yahoo.com
PH: (701) 694-4051
PH: (701) 570-3906

CONDITIONS:

-Contact Vicki **72 hours** prior to construction and she will provide the appropriate field representative.

(Excluding Saturdays, Sundays and Statutory Holidays)

Scorio Township
PO Box 83
Zahl, ND 58856

AIM Land Services
100A-340 Midpark Way SE
Calgary, AB T2X 1P1

June 22, 2015

Re: Vantage Pipeline Township Road Crossing


To Whom It May Concern:

Scorio Township gives permission to cross the township lines under the following conditions:

Ref # RD-0035 needs to be bored under
Ref # RD-0039 can be an open cut
There will be a fee of \$250.00 per township line crossed.

An invoice for the above mentioned fees is included with this letter.


This has been approved by Don Gunlikson, Chairman of the Board, and Jim Bratlien, Board Member of Scorio Township.



Sincerely,



Vicki Swenson
Scorio Township Clerk



Kandace Hertz

From: Vicki Swenson <vswenson05@yahoo.com>
Sent: Tuesday, August 04, 2015 11:59 AM
To: Kandace Hertz
Subject: ScorioTownship
Attachments: Vantage Pipeline-2.xlsx

Hello Kandace,

I have attached an invoice for the 2 new crossings. They both need to be bored under. I also have a letter stating permission again for you, I am just having a hard time catching up with the 2 that need to sign it. Everyone is out in the field combining! They have already given the ok, so all is good. I just wanted to let you know so you are not being held up. As soon as I catch up with them I will get it emailed to you.

Thank you!

Vicki Swenson
Scorio Township Clerk

RD-0038-82nd St W

RD-0040-114th Ave NW

Scorio Township

INVOICE

PO Box 83
Zahl, ND 58856

DATE: June 22, 2015
INVOICE # 100

Bill To:
Vantage Pipeline US LP
AIM Land Services, Ltd
100A-340 Midpark Way SE
Calgary, AB Canada
T2X 1P1

DESCRIPTION	AMOUNT
Ref # RD-0035 needs to be bored under	\$250.00
Ref # RD-0039 can be an open cut	\$250.00
TOTAL	\$ 500.00

Make all checks payable to Scorio Township
If you have any questions concerning this invoice, contact Vicki Swenson @ vswenson05@yahoo.com

THANK YOU!



July 28, 2015

Delivered via Registered Mail

Transmittal Letter

Scorio Township

PO Box 83

Zahl ND 58856

Attn: **Vicki Swenson**

Hi Vicki,

Please find enclosed a check to cover payment for the road crossing permits issued to Vantage Pipeline US LP from the Scorio Township.

It is payment for your invoice number 100 dated June 22, 2015.
Check number 002171 dated July 28, 2015 in the amount of \$ 646.70

Please note, the check will not match the exact amount on the invoice as the check is cut in Canadian dollars and has been converted to cover the exchange rate. The amount on the check is calculated based on the exchange rate the day the check was cut.

If you have any questions or concerns please contact me at the number or email listed below.

Thank-you,

Kandace Hertz

AIM Land Services Ltd.

On behalf of Vantage Pipeline US LP

PH: (403) 648-5409

khertz@aimland.ca

Calgary (Head Office)
100A 340 Midpark Way SE
Calgary, AB T2X 1P1
Tel: 403.452.3713
Fax: 403.452.3769

Edmonton
193 Athabasca Avenue
Sherwood Park, AB T8A 4C8
Tel: 780.400.9095

Regina
2221 Francis Street
Regina, SK S4N 2P6
Tel: 306.539.9711

www.aimland.ca



Cheque Request

Check below if Cheque is required immediately

or if the next cheque run is appropriate.

RUSH CHEQUE

NEXT CHEQUE RUN

CHEQUE PAYABLE TO:	DATE PREPARED:	DATE REQUIRED:
Scorio Township	Tuesday, July 28, 2015	ASAP
ADDRESS:	RETURN CHEQUE TO:	
PO Box 83		
Zahl ND 58856	Kandace Hertz	

DESCRIPTION:	
File:	Invoice # 100
Land Description:	Various
Purpose:	Road Crossing Permit
* Needs to be converted into American dollars	

CODING:

Please provide coding.

PROJECT NUMBER	PROJECT NAME	BILLABLE Y/N	CLIENT	AMOUNT	GST	TOTAL
2015-23	Vantage West Spur	Y	Pembina Prairie Facilities Ltd	\$ 500.00	\$ -	\$ 500.00
TOTAL AMOUNT:						\$ 500.00

Please have your request approved by the applicable project manager before submitting it for payment. Thank you.

REQUESTED BY:
Kandace Hertz Land Administrator

APPROVED BY:
Devin Fisher - Project Manager

Aim Land Services Ltd.
100A, 340 Midpark Way S.E.
Calgary, Alberta T2X 1P1

CANADIAN IMPERIAL BANK OF COMMERCE
CIBC PLACE - MAIN BRANCH
309-8TH AVE. S.W., BOX 2585
CALGARY, AB T2P 2P2



002171

PAY *****Six Hundred Forty-Six and 70/100

DATE 20150728
Y Y Y Y M M D D
\$ **646.70

TO THE ORDER OF Scorpio Township
PO Box 83
Zahl, North Dakota
USA 58856

PER _____
PER _____
PER _____
Aim Land Services Ltd.

⑈002171⑈ ⑆00009⑈010⑆ 94⑈07413⑈

Aim Land Services Ltd.
Scorio Township

Date	Type	Reference	Original Amt.	Balance Due	Discount	Payment
2015-06-22	Bill	100	646.70	646.70		646.70
				Cheque Amount		646.70

2015-07-28

002171



XPRESSPOST - USA É.-U.

1



From/De

4036485409
Kandace Hertz
Aim Land Services Ltd.
100A - 340 Midpark Way SE
Calgary AB T2X 1P1
CANADA

To/À

7015703906
SCORIO TOWNSHIP
VICKI SWENSON

PO BOX 83
ZAHL ND 58856
UNITED STATES



Table with shipping details: Date (2015 07 28), Gross Weight (0.030 KG), Insured Value, Postage Rate.

Manifest not required
Manifeste non requis

Sender's Ref. 2015-23, Importer's Ref., Document, Return at Sender's Expense, Commercial Senders.

Table with columns: QTY, Detailed Description of Contents, Net Weight, Declared Value, CAD, Country of origin, HS Tariff No. Includes item description 'Documents' and a signature line.

Detach Here / Détachez ici

Tracking Number EM 057 012 709 CA Numéro de repérage

Instructions

- 1. Choose a box designed for shipping.
2. Wrap your items so that they are secure in the box and seal the box using proper shipping tape.
3. Complete the Customs area with an itemized list of contents and Country of Origin Manufacture.
4. Cut the label on the dotted line and retain the bottom half for tracking purposes.
5. Attach a plastic envelope to the largest side of the box (do not bend it around sides or end of box). Place this label inside the plastic envelope.
6. Take the parcel to a Canada Post office for shipping.
1. Choisissez une boîte conçue pour l'expédition.
2. Embalquez solidement vos articles dans la boîte et scellez le tout avec du ruban d'expédition.
3. Complétez la partie pour les douanes avec une liste détaillée du contenu et du pays d'origine manufacturière.
4. Découpez l'étiquette le long du pointillé et conservez la partie inférieure pour suivi.
5. Apposez une enveloppe transparente sur le côté le plus grand de la boîte (ne pas la replier sur les côtés). Mettez l'étiquette dans l'enveloppe transparente.
6. Apportez le colis à un bureau de Postes Canada pour expédition.

Order No. / N° de commande: D139291841
Customer Credit Card Receipt / Reçu de carte de crédit
The transaction has been approved by the credit card issuer / La transaction a été approuvée par l'établissement émetteur de la carte de crédit
Transaction Type: Sale / Vente
Card Type / Type de carte: VISA
Name on Credit Card: Aim Land Services
Order Sub-Total: \$27.68
Total partiel de la commande:
GST / TPS \$0.00
PST / TVP \$0.00
HST / TVH \$0.00
Total Transaction Amount: \$27.68 CAD
Montant total de la transaction:
Authorization Number: 085211
No d'autorization:
Date and Time / Date et l'heure: 2015 07 28 17:21 EDT
Merchant Name: Canada Post
Nom du commerçant: Postes Canada
Merchant Online Address: www.canadapost.ca
Adresse Web du commerçant: www.postescanada.ca





Date: 2015/08/05

Dear Sir or Madam

Please find below the scanned delivery date and signature of the recipient of the item identified below:

Item Number	EM057012709CA
Product Name	Xpresspost USA/Xpresspost E.U.
Reference Number 1	2015-23
Reference Number 2	Not Applicable
Delivery Date (yyyy/mm/dd)	2015/08/04
Signatory Name	Not Available

Online signature is not available. For assistance please contact
Customer Service at 1 888 550 6333.

Signature

Yours sincerely,

Customer Relationship Network

1-888-550-6333.

(From outside Canada 1 416 979-8822)

This copy confirms to the delivery date and signature of the individual who accepted and signed for the item in question. This information has been extracted from the Canadapost data warehouse

Scorio Township

INVOICE

PO Box 83
Zahl, ND 58856

DATE: August 20, 2015
INVOICE # 100

Bill To:

Vantage Pipeline US LP
AIM Land Services, Ltd
100A-340 Midpark Way SE
Calgary, AB Canada
T2X 1P1

DESCRIPTION	AMOUNT
Ref # RD-0038 needs to be bored under	\$250.00
Ref # RD-0040 needs to be bored under	\$250.00
TOTAL USD	\$ 500.00

Make all checks payable to Scorio Township
If you have any questions concerning this invoice, contact Vicki Swenson @ vswenson05@yahoo.com

THANK YOU!



Cheque Request

Check below if Cheque is required immediately
or if the next cheque run is appropriate.

RUSH CHEQUE
NEXT CHEQUE RUN

CHEQUE PAYABLE TO: Scorio Township	DATE PREPARED: Thursday, August 27, 2015	DATE REQUIRED: Next Week
ADDRESS: PO Box 83 Zahl, ND 58856	RETURN CHEQUE TO: Kandace Hertz	

DESCRIPTION: File: RD-0035 / RD-0039 Land Description: NE1/4 30-159-101 / SE1/4 19-159-101 / NW1/4 07-159-101 / NE1/4 12-159-102 Purpose: Road Crossing Permit Payment **Funds need to be converted into American Dollars
--

CODING:
Please provide coding

PROJECT NUMBER	PROJECT NAME	BILLABLE Y/N	CLIENT	AMOUNT	GST	TOTAL
2015-23	Vantage West Spur	Y	Pembina Prairie Faciltes	\$ 500.00	\$ -	\$ 500.00
TOTAL AMOUNT:						\$ 500.00

Please have your request approved by the applicable project manager before submitting it for payment. Thank you.

REQUESTED BY: Kandace Hertz

Kandace Hertz
Land Administrator

APPROVED BY: Devin Fisher

Devin Fisher
Project Manager



September 10, 2015

Delivered via Registered Mail

Transmittal Letter

Scorio Township

PO Box 83
Zahl, ND 58856

Attn: **Vicki Swenson**

Dear Ms. Swenson,

Please find enclosed a check to cover payment for the road crossing permits issued to Vantage Pipeline US LP from the Scorio Township.

It is payment for your invoice number 100 dated August 4, 2015.
Check number 002229 dated August 31, 2015 in the amount of \$ 663.45

Please note, the check will not match the exact amount on the invoice as the check is cut in Canadian dollars and has been converted to cover the exchange rate. The amount on the check is calculated based on the exchange rate the day the check was cut.

If you have any questions or concerns please contact me at the number or email listed below.

Thank-you,

A handwritten signature in black ink that reads "Kandace Hertz". The signature is written in a cursive style with a horizontal line under the name.

Kandace Hertz
AIM Land Services Ltd.
On behalf of Vantage Pipeline US LP
PH: (403) 648-5409
khertz@aimland.ca

Calgary (Head Office)
100A 340 Midpark Way SE
Calgary, AB T2X 1P1
Tel: 403.452.3713
Fax: 403.452.3769

Edmonton
193 Athabasca Avenue
Sherwood Park, AB T8A 4C8
Tel: 780.400.9095

Regina
2221 Francis Street
Regina, SK S4N 2P6
Tel: 306.539.9711

www.aimland.ca

002229

Aim Land Services Ltd.
100A, 340 Midpark Way S.E.
Calgary, Alberta T2X 1P1

CANADIAN IMPERIAL BANK OF COMMERCE
CIBC PLACE - MAIN BRANCH
309-8TH AVE. S.W., BOX 2585
CALGARY, AB T2P 2P2



DATE 20150831
Y Y Y Y M M D D

PAY *****Six Hundred Sixty-Three and 45/100

\$ **663.45

TO THE ORDER OF
Scorio Township
PO Box 83
Zahl, North Dakota
USA 58856

Aim Land Services Ltd.

PER _____

PER _____

MEMO

⑈002229⑈ ⑆00009⑈010⑆ 94⑈07413⑈

Aim Land Services Ltd.

Scorio Township

2015-08-31

002229

Date	Type	Reference	Original Amt.	Balance Due	Discount	Payment
2015-08-31	Bill	RD-0038 & RD-0040	663.45	663.45		663.45
				Cheque Amount		663.45

CIBC \$CAD Acct 94-0

663.45



XPRESSPOST - USA É.-U. 1

CANADA POSTES	
POST CANADA	
Postage Paid	Port payé
9447578	
Date	
2015 09 10	
Gross Weight	Poids brut
0.030 KG	
Insured Value	Valeur assurée
Postage Rate	Tarif d'affran.

From/De

4034523713
Kandace Hertz
Aim Land Services Ltd.
100A - 340 Midpark Way SE
Calgary AB T2X 1P1
CANADA

USPS SIGNATURE TRACKING™ #

EM 057 428 785 CA

To/À

701-694-4051
VICKI SWENSON
SCORIO TOWNSHIP

PO BOX 83
ZAHL ND 58856
UNITED STATES



	Sender's Ref. 2015-23	Réf. de l'exportateur	Non - Delivery Instructions Directives relatives A Non Livraison
	Importer's Ref.	Réf. de l'importateur	<input checked="" type="checkbox"/> RETURN AT SENDER'S EXPENSE RENOYER AUX FRAIS DE L'EXPÉDITEUR
	Reason for Export Raison de l'exportation		Commercial Senders Expéditeurs commerciaux
<input checked="" type="checkbox"/> Document Document			<input type="checkbox"/> Certificate No. N° de certificat
			<input type="checkbox"/> License No. N° de licence
			<input type="checkbox"/> Invoice No. N° de facture

QTY QTÉ	Detailed Description of Contents Description détaillée du contenu	Net Weight Poids net	Declared Value Valeur déclarée	CAD	Country of origin Pays d'origine	HS Tariff No. N° de tarif SH
1	Document	0.030 kg	\$1.00		CA/AB	

Sender warrants that this item does not contain dangerous goods. L'expéditeur garantit que cet envoi ne contient pas de matières dangereuses.

Sender's Signature	Signature de l'expéditeur	Total Declared Value	Valeur déclarée totale	Date
			\$1.00 CAD	2015 09 10
Recipient's Name	Nom du destinataire	Delivery Date de livraison	Time Heure	Signature of Recipient
				Signature du destinataire

CN23 EST-O/OÉE-L V1506.1.16 SPEC 3549 V8 Customs Declaration CN23 Shipping Label Déclaration en douanes CN23 Étiquette d'expédition

Detach Here / Détachez ici

Detach Here / Détachez ici

Tracking Number
EM 057 428 785 CA
Numéro de repérage

Instructions

1. Choose a box designed for shipping.
2. Wrap your items so that they are secure in the box and seal the box using proper shipping tape.
3. Complete the Customs area with an itemized list of contents and Country of Origin Manufacture.
4. Cut the label on the dotted line and retain the bottom half for tracking purposes.
5. Attach a plastic envelope to the largest side of the box (do not bend it around sides or end of box). Place this label inside the plastic envelope.
6. Take the parcel to a Canada Post office for shipping.

1. Choisissez une boîte conçue pour l'expédition.
2. Embalquez solidement vos articles dans la boîte et scellez le tout avec du ruban d'expédition.
3. Complétez la partie pour les douanes avec une liste détaillée du contenu et du pays d'origine manufacturière.
4. Découpez l'étiquette le long du pointillé et conservez la partie inférieure pour suivi.
5. Apposez une enveloppe transparente sur le côté le plus grand de la boîte (ne pas la remplir sur les côtés). Mettez l'étiquette dans l'enveloppe transparente.
6. Apportez le colis à un bureau de Postes Canada pour expédition.

Order No. / N° de commande: D140149882

Customer Credit Card Receipt / Reçu de carte de crédit
The transaction has been approved by the credit card issuer / La transaction a été approuvée par l'établissement émetteur de la carte de crédit

Transaction Type:	Sale / Vente
Type de transaction :	
Card Type / Type de carte :	VISA
Name on Credit Card:	Aim Land Services
Nom sur la carte de crédit :	
Order Sub-Total:	\$27.81
Total partiel de la commande :	
GST / TPS	\$0.00
PST / TVP	\$0.00
HST / TVH	\$0.00
Total Transaction Amount:	\$27.81 CAD
Montant total de la transaction :	
Authorization Number:	086162
No d'autorization :	
Date and Time / Date et l'heure :	2015 09 10 11:09 EDT
Merchant Name:	Canada Post
Nom du commerçant :	Postes Canada
Merchant Online Address:	www.canadapost.ca
Adresse Web du commerçant :	www.postescanada.ca

XPRESSPOST - USA
XPRESSPOST - É.-U.





SIOUX TRAIL TOWNSHIP

Sioux Trail Township does **NOT** require a field representative on site
Please provide 30 days notice to Ellis Berg.

CONTACT: ELLIS BERG

PH: 701-694-6712

CL: 701-570-2461

CONDITIONS:

- Bore under all roads and trails on the section line



100A - 340 Midpark Way SE,
Calgary, AB T2X 1P1
PH: (403) 452-3713 FX: (403) 452-3769

VANTAGE PIPELINE US LP – Crossing Approval

Conditions for the Vantage Pipeline US LP West Spur Lateral Pipeline

Effective this 7th day of July, 2015

Between

Company Name:	<u>Sioux Trail Township</u>
Address:	<u>8675 Co. 7 Zahl, N.D. 58856</u>
Field Contact:	<u>Ellis L. Berg</u>
Position:	<u>Chairman</u>
Phone Number:	<u>701-694-6712</u>
Alternate Number:	<u>701-570-2461</u>
Email:	
Operations Personnel Needed on Site During Construction:	YES <input type="checkbox"/> NO <input checked="" type="checkbox"/>
Amount of notice to be given prior to construction:	<u>30 days</u>

and

Vantage Pipeline US LP 4000, 585 – 8 th Ave SW PO Box 22128 Bankers Hall Calgary, AB Canada T2P 1G1	Field Contact: Keith Learmonth Project Manager PH: (403) 691-7655 Cell: (403) 473-4204 Email: klearmonth@pembina.com
--	--

Conditions:

1. Bore under roads and trails on section lines.
2. \$250.00 / bore

By signing below, I hereby approve all work to be done by **Vantage Pipeline US LP**, and their contactors.
This approval is as per the attached drawings for crossing numbers and locations:

- 84th St NW between the NE ¼ Sec: 05-159-101 & SE ¼ Sec: 32-160-101 – RD-0042.1
- 143rd Ave NW between the NE ¼ Sec: 06 & NW ¼ Sec: 05-159-101 – RD-0042
- 85th St NW between the NE ¼ Sec: 32 & SE ¼ Sec: 29 -160-101 – RD-0043
- 142nd Ave NW between the SE ¼ Sec: 29 & SW ¼ Sec: 28 -160-101 – RD-0044
- 86th St. NW between the NW ¼ Sec: 28 & SW ¼ Sec: 21 -160-101 – RD-0045
- 141st Ave NW between the NE ¼ Sec: 21 & NW ¼ Sec: 22 -160-101 – RD-0046
- 87th St. NW between the NW ¼ Sec: 22 & SW ¼ Sec: 15 -160-101 – RD-0047
- 140th Ave NW between the NE ¼ Sec: 15 & NW ¼ Sec: 14 -160-101 – RD-0048
- 88th St. NW between the NE ¼ Sec: 14 & SE ¼ Sec: 11 -160-101 – RD-0049
- 89th St. NW between the NE ¼ Sec: 11 & SE ¼ Sec: 02 -160-101 – RD-0050
- 90th St. NW between the NE ¼ Sec: 02-160-101 & SE ¼ Sec: 32-161-100 – RD-0051

Township of Sioux Trail

Ellis L. Berg
Per:

Herb Bender
Per:

Vantage Pipeline US LP

Guy E Wilson
Per: **Guy E Wilson**
Senior Surface Landman

Darlene Nich
Per: **Darlene Nich**
Acquisition Administrator

SIoux TRAIL TOWNSHIP
Divide County, North Dakota

Supervisors
Herbert Bendixson, Robert Bendixson,
Ellis L. Berg

July 8, 2015

To: Kandace Hertz, Land Administrator
Vantage Pipeline US LP/AIM Land Services Ltd.

The following is an invoice, as requested, for boring under roads and trails on section lines.

INVOICE

For eleven (11) sites in Sioux Trail Township, Divide County, North Dakota, USA
11 @ \$250 = \$2,750.00

1. 84th St NW between the NE ¼ Sec: 05-159-101 & SE ¼ Sec: 32-160-101 – RD-0042.1
2. 143rd Ave NW between the NE ¼ Sec: 06 & NW ¼ Sec: 05-159-101 – RD-0042
3. 85th St NW between the NE ¼ Sec: 32 & SE ¼ Sec: 29-160-101 – RD 0043
4. 142nd Ave NW between the SE ¼ Sec: 29 & SW ¼ Sec: 28-160-101 – RD-0044
5. 86th St NW between the NW ¼ Sec: 28 & SW ¼ Sec: 21-160-101 – RD-0045
6. 141st Ave NW between the NE ¼ Sec: 21 & NW ¼ Sec: 22-160-101 – RD-0046
7. 87th St NW between the NW ¼ Sec: 22 & SW ¼ Sec: 15-160-101 RD-0047
8. 140th Ave NW between the NE ¼ Sec: 15 & NW ¼ Sec: 14-160-101 – RD-0048
9. 88th St NW between the NE ¼ Sec: 14 & SE ¼ Sec: 11-160-101 - RD-0049
10. 89th St NW between the NE ¼ Sec: 11 & SE ¼ Sec: 02-160-101 – RD-0050
11. 90th St NW between the NE ¼ Sec: 02-160-101 & SE ¼ Sec: 32-161-100 – RD-0051

Thank you.

Ellis L. Berg

Sioux Trail Township
% Ellis L. Berg
8675 County 7
Zahl ND 58856 USA



Cheque Request

Check below if Cheque is required immediately
or if the next cheque run is appropriate.

RUSH CHEQUE
NEXT CHEQUE RUN

CHEQUE PAYABLE TO:	DATE PREPARED:	DATE REQUIRED:
Sioux Trail Township	Tuesday, July 28, 2015	ASAP
ADDRESS:	RETURN CHEQUE TO:	
8675 County 7		
Zahl ND 58856	Kandace Hertz	

DESCRIPTION:	
File:	Various
Land Description:	Various
Purpose:	Road Crossing Permit
* Needs to be converted into American dollars	

CODING:

Please provide coding.

PROJECT NUMBER	PROJECT NAME	BILLABLE Y/N	CLIENT	AMOUNT	GST	TOTAL
2015-23	Vantage West Spur	Y	Pembina Prairie Facilities Ltd	\$ 2,750.00	\$ -	\$ 2,750.00
TOTAL AMOUNT:						\$ 2,750.00

Please have your request approved by the applicable project manager before submitting it for payment. Thank you.

REQUESTED BY:
Kandace Hertz - Land Administrator

APPROVED BY:
Devin Fisher - Project Manager



July 28, 2015

Delivered via Registered Mail

Transmittal Letter

Sioux Trail Township

8675 County 7
Zahl, ND 58856

Attn: **Ellis Berg**

Hi Ellis,

Please find enclosed a check to cover payment for the road crossing permits issued to Vantage Pipeline US LP from the Sioux Trail Township.

It is payment for your invoice number dated July 8, 2015.
Check number 002172 dated July 28, 2015 in the amount of \$ 3,556.85

Please note, the check will not match the exact amount on the invoice as the check is cut in Canadian dollars and has been converted to cover the exchange rate. The amount on the check is calculated based on the exchange rate the day the check was cut.

If you have any questions or concerns please contact me at the number or email listed below.

Thank-you,

Kandace Hertz

AIM Land Services Ltd.
On behalf of Vantage Pipeline US LP
PH: (403) 648-5409
khertz@aimland.ca

Aim Land Services Ltd.
100A, 340 Midpark Way S.E.
Calgary, Alberta T2X 1P1

CANADIAN IMPERIAL BANK OF COMMERCE
CIBC PLACE - MAIN BRANCH
309-8TH AVE. S.W., BOX 2585
CALGARY, AB T2P 2P2



DATE 20150728
Y Y Y M M D D

\$ **3,556.85

PAY *****Three Thousand Five Hundred Fifty-Six and 85/100

TO THE ORDER OF
Sioux Trail Township
8675 County 7
Zahl, North Dakota
USA 58856

Aim Land Services Ltd.

PER _____
PER _____

MEMO

⑈002172⑈ ⑆00009⑈010⑆ 94⑈07413⑈

Aim Land Services Ltd.

Sioux Trail Township

002172

2015-07-28

Date 2015-07-08
Type Bill
Reference Road Crossing Permit

Original Amt. 3,556.85
Balance Due 3,556.85

Payment 3,556.85
Cheque Amount 3,556.85

Discount

Cheque Amount



XPRESSPOST - USA É.-U.

1

CANADA POSTES POST CANADA
Postage Paid / Port payé 9447578

From/De

4036485409
Kandace Hertz
Aim Land Services Ltd.
100A - 340 Midpark Way SE
Calgary AB T2X 1P1
CANADA

To/À

7016946712
SIOUX TRAIL TOWNSHIP
ELLIS BERG

8675 COUNTY 7
ZAHL ND 58856
UNITED STATES

USPS SIGNATURE TRACKING™ #
[Barcode]
EM 057 012 955 CA

Date 2015 07 28
Gross Weight / Poids brut 0.030 KG
Insured Value / Valeur assurée
Postage Rate / Tarif d'affran.

Manifest not required
Manifeste non requis

Sender's Ref. / Réf. de l'exportateur 2015-23
Importer's Ref. / Réf. de l'importateur
Document / Document
Non - Delivery Instructions / Directives relatives A Non Livraison
RETURN AT SENDER'S EXPENSE / RENVoyer AUX FRAIS DE L'EXPÉDITEUR
Commercial Senders / Expéditeurs commerciaux
Certificate No. / N° de certificat
License No. / N° de licence
Invoice No. / N° de facture

QTY / QTÉ	Detailed Description of Contents / Description détaillée du contenu	Net Weight / Poids net	Declared Value / Valeur déclarée	CAD	Country of origin / Pays d'origine	HS Tariff No. / N° de tarif SH
1	Documents	0.030 kg	\$1.00		CA/AB	

Sender warrants that this item does not contain dangerous goods. / L'expéditeur garantit que cet envoi ne contient pas de matières dangereuses.

Sender's Signature / Signature de l'expéditeur
Total Declared Value / Valeur déclarée totale \$1.00 CAD
Date 2015 07 28
Recipient's Name / Nom du destinataire
Delivery Date de livraison
Time / Heure
Signature of Recipient / Signature du destinataire

CN23 EST-O/OEE-L V1501.1.85 SPEC 3549 V8 Customs Declaration CN23 Shipping Label / Déclaration en douanes CN23 Étiquette d'expédition
Detach Here / Détachez ici

Tracking Number EM 057 012 955 CA Numéro de repérage

Instructions

- 1. Choose a box designed for shipping.
- 2. Wrap your items so that they are secure in the box and seal the box using proper shipping tape.
- 3. Complete the Customs area with an itemized list of contents and Country of Origin Manufacture.
- 4. Cut the label on the dotted line and retain the bottom half for tracking purposes.
- 5. Attach a plastic envelope to the largest side of the box (do not bend it around sides or end of box). Place this label inside the plastic envelope.
- 6. Take the parcel to a Canada Post office for shipping.

- 1. Choisissez une boîte conçue pour l'expédition.
- 2. Embaquetez solidement vos articles dans la boîte et scellez le tout avec du ruban d'expédition.
- 3. Complétez la partie pour les douanes avec une liste détaillée du contenu et du pays d'origine manufacturière.
- 4. Découpez l'étiquette le long du pointillé et conservez la partie inférieure pour suivi.
- 5. Apposez une enveloppe transparente sur le côté le plus grand de la boîte (ne pas la replier sur les côtés). Mettez l'étiquette dans l'enveloppe transparente.
- 6. Apportez le colis à un bureau de Postes Canada pour expédition.

Order No. / N° de commande: D139292437
Customer Credit Card Receipt / Reçu de carte de crédit
The transaction has been approved by the credit card issuer / La transaction a été approuvée par l'établissement émetteur de la carte de crédit

Transaction Type: Sale / Vente
Type de transaction :
Card Type / Type de carte : VISA
Name on Credit Card: Aim Land Services
Nom sur la carte de crédit :
Order Sub-Total: \$27.68
Total partiel de la commande :
GST / TPS \$0.00
PST / TVP \$0.00
HST / TVH \$0.00
Total Transaction Amount: \$27.68 CAD
Montant total de la transaction :
Authorization Number: 021783
No d'autorization :
Date and Time / Date et l'heure : 2015 07 28 17:35 EDT
Merchant Name: Canada Post
Nom du commerçant : Postes Canada
Merchant Online Address: www.canadapost.ca
Adresse Web du commerçant : www.postescanada.ca

XPRESSPOST - USA
XPRESSPOST - É.-U.





PERMIT NO. 11-2-07-1504

COUNTY ROAD CROSSING PERMIT
FEE - \$250.00 PER PERMIT
(PLEASE MAKE NO PAYMENT UNTIL YOU ARE NOTIFIED PERMIT IS APPROVED)

The Williams County Commission board, or its representative, hereby grants permission to Vantage Pipeline US LP whose address is 4000, 585 – 8th Ave SW Calgary, AB Canada T2P 1G1
(Applicant)

To Bore a Pipeline
(place or bore)

through the county road driving surface and across the drainage ditches and right-of-way of County Highway No. 7 located between the following Township and Range sections:

SE 1/4 25 159-102 BANK BUTTE
+ SW 1/4 30 159-101 SCORIO

Applicant shall be responsible to leave site in same condition as before crossing was made and repair any damages resulting from crossing.

Applicant shall promptly remove said facilities from highway right-of-way, or shall relocate or adjust said facilities, at its sole cost and expense when requested to do so by the Board or their representative. The County shall not be held liable for damage to

said facilities located within the public right-of-way resulting from reconstruction or maintenance of the highway.

Applicant shall mark crossing site with post and sign on each side of roadway. Signs shall be placed on County right-of-way line.


Please notify County Highway as to when work will start and finish, (701)577-4521. The contractor MUST have a copy of the permit and the cross section on site at all times.

ANY INDIVIDUAL OR COMPANY DOING ROAD BORES OR PLACING ANY TYPE OF LINES WITHOUT A PERMIT WILL BE CHARGED A FEE OF \$1,000.00 THE 1ST TIME THEY ARE WITHOUT A PERMIT. THE 2ND TIME, THE FEE WILL BE \$5,000.00.

WHEN REQUESTED BY WILLIAMS COUNTY, THE OWNER OF THE PIPELINE MUST-AT THEIR EXPENSE-LOCATE AND EXPOSE THE UNDERGROUND UTILITY OR PIPELINE IN WILLIAMS COUNTY EASEMENT AREA.

THERE IS TO BE NO DISTURBANCE OF ANY KIND IN THE COUNTY RIGHT-OF-WAY.

Vantage Pipeline USLP
Applicant


Williams County

By  Guy E. Wilson
Senior Surface Landman

Date: 9/16/15

Phone 403-691-7622

812-637-3088

BRYAN HARPER

200
Due To Road Work
For Co. 7



April 1, 2013

To Whom It May Concern:

Due to the construction that is planned on being done in Williams County, ALL WILLIAMS COUNTY PERMITS will have the following clause:

All new utilities or pipelines along the proposed construction areas, along with any township roads or section lines, may need to be relocated at the owner's expense. We ask that you place your proposed pipeline at least 100' out from the centerline on each side of the road, and we are not sure on placement of bridges at this time.

Signed by:
Company Name:

Vantage Pipeline US LP

Owner or Representative:

Darlene Nich

Print Name

D. Nich

Signature

(403) 817-7184

Phone Number

October 15, 2015

Date

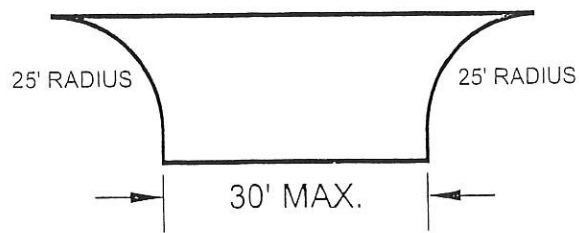
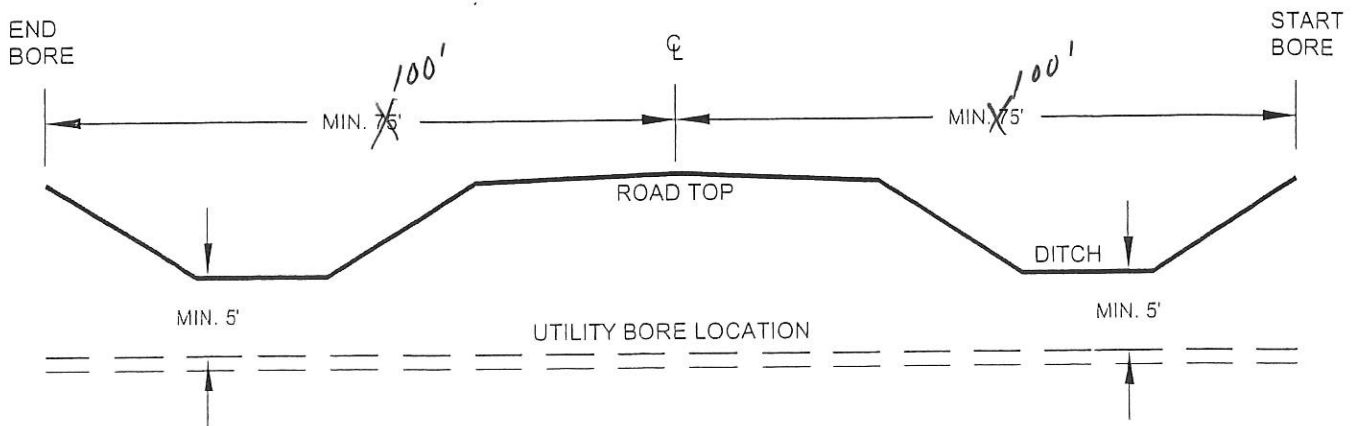
Permit # 11-2-07-1504

Invoice # 8487

Co. Rd # C07

Township BARABUTTE + SCURIO

UTILITY CROSSING STANDARD DESIGN



STANDARD APPROACH DESIGN

NOT TO SCALE

	Project	09-2-5
	Date	3-31-09
	Scale	1"=1'



WILLIAMS COUNTY ROAD PERMITS

CONTACT: **COUNTY HIGHWAYS**

PH: (701) 577-4521

Contact **72 Hours** prior to construction
(Excluding Saturdays, Sundays, and Statutory Holidays)

CONDITIONS:

- The contractor **MUST** have a copy of the permit and the cross section on site at all times
- There is to be no disturbance of any kind in the county right-of-way
- Additional conditions contained in permit form

ALTERNATE CONTACT: KATIE GODEJOHN

PH: (701) 577-4521

Email: katieg@co.williams.nd.us



PERMIT NO. 11-2-07-1330

COUNTY ROAD CROSSING PERMIT
FEE - \$250.00 PER PERMIT
**(PLEASE MAKE NO PAYMENT UNTIL
YOU ARE NOTIFIED PERMIT IS APPROVED)**

The Williams County Commission board, or its representative, hereby grants permission to Vantage Pipeline US LP whose address is 4000, 585 - 8th Ave SW Calgary, AB Canada T2P 1G1
(Applicant)

To Bore a Pipeline
(place or bore)

through the county road driving surface and across the drainage ditches and right-of-way of County Highway No. 60 located between the following Township and Range sections:

NE 1/4 Sec: 16 + SE 1/4 Sec: 9 T155N R103W
HEBRON

Applicant shall be responsible to leave site in same condition as before crossing was made and repair any damages resulting from crossing.

Applicant shall promptly remove said facilities from highway right-of-way, or shall relocate or adjust said facilities, at its sole cost and expense when requested to do so by the Board or their representative. The County shall not be held liable for damage to

said facilities located within the public right-of-way resulting from reconstruction or maintenance of the highway.

Applicant shall mark crossing site with post and sign on each side of roadway. Signs shall be placed on County right-of-way line.

Please notify County Highway as to when work will start and finish. (701)577-4521. The contractor MUST have a copy of the permit and the cross section on site at all times.

ANY INDIVIDUAL OR COMPANY DOING ROAD BORES OR PLACING ANY TYPE OF LINES WITHOUT A PERMIT WILL BE CHARGED A FEE OF \$1,000.00 THE 1ST TIME THEY ARE WITHOUT A PERMIT. THE 2ND TIME, THE FEE WILL BE \$5,000.00.

WHEN REQUESTED BY WILLIAMS COUNTY, THE OWNER OF THE PIPELINE MUST-AT THEIR EXPENSE- LOCATE AND EXPOSE THE UNDERGROUND UTILITY OR PIPELINE IN WILLIAMS COUNTY EASEMENT AREA.


THERE IS TO BE NO DISTURBANCE OF ANY KIND IN THE COUNTY RIGHT-OF-WAY.


Applicant

Guy E Wilson
Senior Surface Landman

By _____

Phone 403-691-7622


Williams County

Date: 4/29/15



April 1, 2013

To Whom It May Concern:

Due to the construction that is planned on being done in Williams County, ALL WILLIAMS COUNTY PERMITS will have the following clause:

All new utilities or pipelines along the proposed construction areas, along with any township roads or section lines, may need to be relocated at the owner's expense. We ask that you place your proposed pipeline at least 100' out from the centerline on each side of the road, and we are not sure on placement of bridges at this time.

Signed by:
Company Name:

Vantage Pipeline US LP

Owner or Representative:
Guy E Wilson
Senior Surface Landman

Permit # 11-2-07-1330

Print Name



Invoice # 7816

Signature


403-691-7622
Phone Number

Co. Rd # C-6

MAY 7, 2015
Date

Township HEBARN

RD-0004



NOTES:
 Doc. No. 23140, North-west Communications Cooperative (NCC) (Blank) Customer Property
 the S.E. 1/4 of Section 9, Township 155 North, Range 103 West.

LEGEND:

- FOUND IRON KNOCKOUT
- UTILITY POLE
- UNDERGROUND CABLE
- UNDERGROUND PIPELINE
- UNDERGROUND GAS
- EXISTING CONTOUR LINE
- GROUND SURFACE

PROPOSED 8-INCH PIPELINE - COUNTY HIGHWAY 6

ALL DEPTH DIMENSIONS ARE TO THE C/A OF THE PROPOSED PIPELINE

TRACT: W-1-16-11
OWNERS: HARVEY A. LEE & PATRICIA LEE

TRACT: W-1-9-41
OWNERS: HARVEY & MYRON LEE

VANTAGE PIPELINE US LP - WEST SPUR ROUTE
 PLAN & PROFILE
 COUNTY HIGHWAY 6
 TRACTS: W-1-16-11 & W-1-9-41
 SECTIONS: 16 & 9, TOWNSHIP 155 N, RANGE 103 W,
 WILLIAMS COUNTY, NORTH DAKOTA

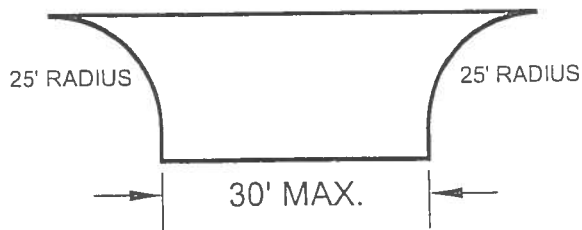
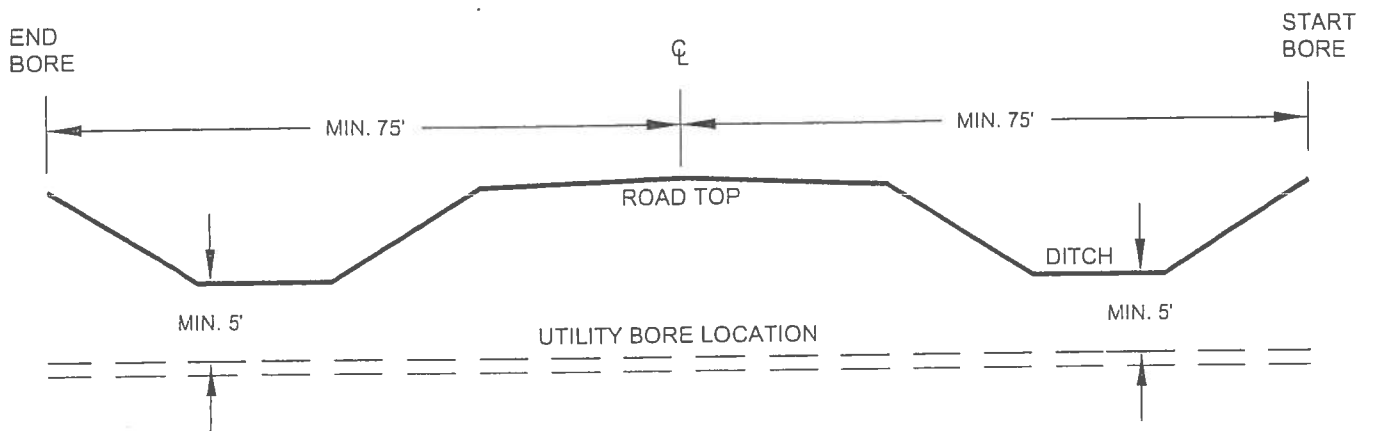
REVISIONS

NO.	DATE	DESCRIPTION

FIELD BOOK	PAGE	FIELDWORK
G14	3	CHEF
G15	6	DRAWN BY
DRAWING NAME: 35990 Road & 103 St.		
JOB NO. 35990		
FILE NO. 1256		


Egan, Field & Nowak, Inc.
 1229 Tyler Street NE, Suite 100
 Minneapolis, Minnesota 55413
 PHONE: (612) 466-3300
 FAX: (612) 466-3383
 WWW.EFNSURVEY.COM
 COPYRIGHT © 2013 By Egan, Field & Nowak, Inc.
 LAND SURVEYORS SINCE 1873

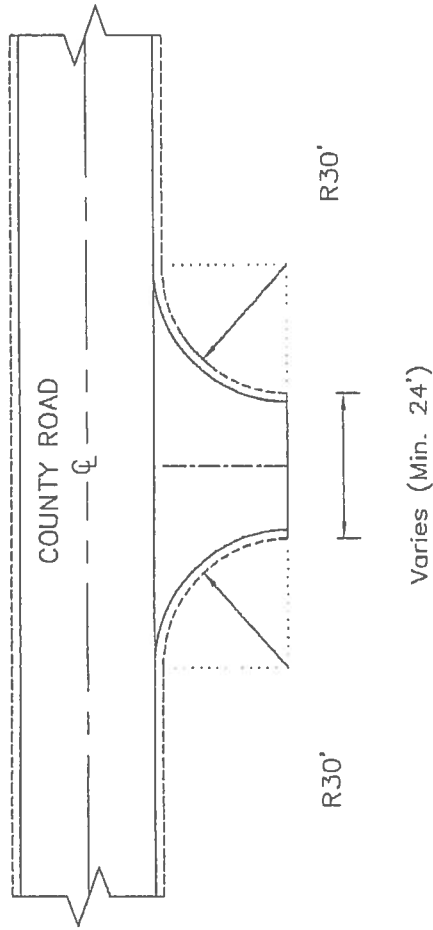
UTILITY CROSSING STANDARD DESIGN



STANDARD APPROACH DESIGN


NOT TO SCALE

	Project	09-2-5
	Date	3-31-09
	Scale	1"=1'



NOTES:

- 1) Approach permit shall be obtained from the Williams County Highway Department.
- 2) Approach culverts shall have minimum of 18 inches diameter.
- 3) Road grades shall not exceed 7%.
- 4) Throat width and Radius may vary depending on the type and location of the approach.

DETAIL NO.		WILLIAMS COUNTY NORTH DAKOTA	APPROACH DESIGN STANDARD	REVISED 6/19/2014	N.T.S
------------	---	---------------------------------	-----------------------------	----------------------	-------



PERMIT NO. 11-2-07-1329

COUNTY ROAD CROSSING PERMIT
FEE - \$250.00 PER PERMIT
(PLEASE MAKE NO PAYMENT UNTIL
YOU ARE NOTIFIED PERMIT IS APPROVED)

The Williams County Commission board, or its representative, hereby grants permission to Vantage Pipeline US LP whose address is 4000, 585 – 8th Ave SW Calgary, AB Canada T2P 1G1

(Applicant)

To Bore a Pipeline
(place or bore)

through the county road driving surface and across the drainage ditches and right-of-way of County Highway No. 8 located between the following Township and Range sections:

NE 1/4 Sec 116 + SE 1/4 Sec 9 T156N R103W
BULLBONE

Applicant shall be responsible to leave site in same condition as before crossing was made and repair any damages resulting from crossing.

Applicant shall promptly remove said facilities from highway right-of-way, or shall relocate or adjust said facilities, at its sole cost and expense when requested to do so by the Board or their representative. The County shall not be held liable for damage to

said facilities located within the public right-of-way resulting from reconstruction or maintenance of the highway.

Applicant shall mark crossing site with post and sign on each side of roadway. Signs shall be placed on County right-of-way line.

Please notify County Highway as to when work will start and finish, (701)577-4521. The contractor MUST have a copy of the permit and the cross section on site at all times.

ANY INDIVIDUAL OR COMPANY DOING ROAD BORES OR PLACING ANY TYPE OF LINES WITHOUT A PERMIT WILL BE CHARGED A FEE OF \$1,000.00 THE 1ST TIME THEY ARE WITHOUT A PERMIT. THE 2ND TIME, THE FEE WILL BE \$5,000.00.

WHEN REQUESTED BY WILLIAMS COUNTY, THE OWNER OF THE PIPELINE MUST-AT THEIR EXPENSE- LOCATE AND EXPOSE THE UNDERGROUND UTILITY OR PIPELINE IN WILLIAMS COUNTY EASEMENT AREA.

THERE IS TO BE NO DISTURBANCE OF ANY KIND IN THE COUNTY RIGHT-OF-WAY.




Applicant

Guy E Wilson
Senior Surface Landman

By _____

Phone 403-691-7622



Williams County

Date: 4/29/15



April 1, 2013

To Whom It May Concern:

Due to the construction that is planned on being done in Williams County, ALL WILLIAMS COUNTY PERMITS will have the following clause:

All new utilities or pipelines along the proposed construction areas, along with any township roads or section lines, may need to be relocated at the owner's expense. We ask that you place your proposed pipeline at least 100' out from the centerline on each side of the road, and we are not sure on placement of bridges at this time.

Signed by:
Company Name:

Vantage Pipeline USLP

Owner or Representative:
Guy E Wilson
Senior Surface Landman

Permit # 11-207-1329

Print Name



Invoice # 7816

Signature

403-691-7622

Co. Rd # C08

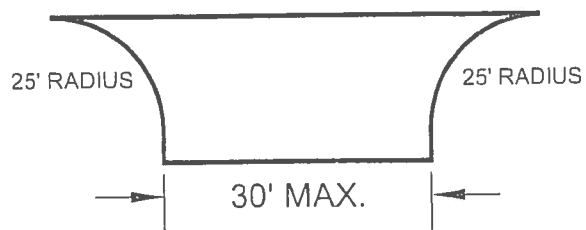
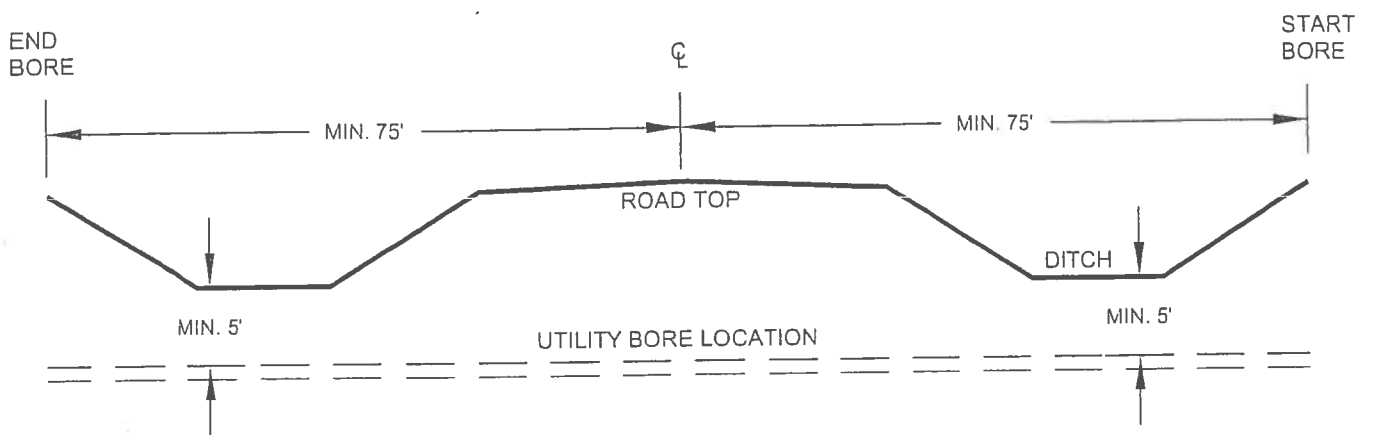
Phone Number

MAY 6, 2015

Township BoA Butte

Date

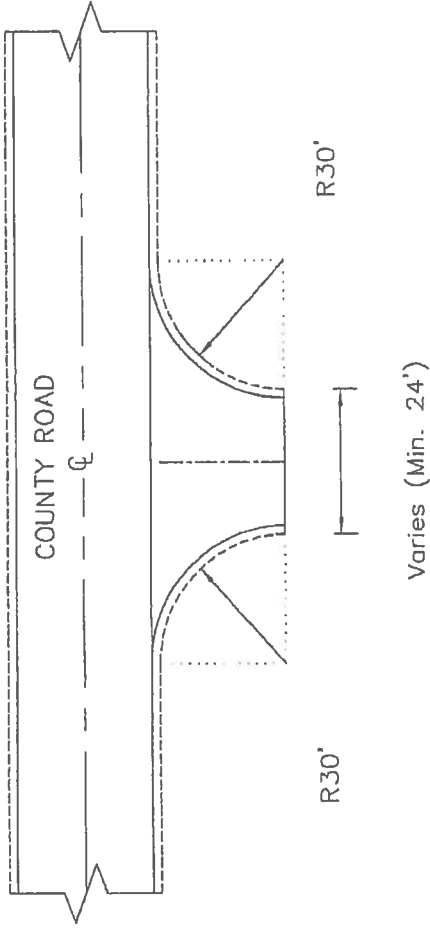
UTILITY CROSSING STANDARD DESIGN



STANDARD APPROACH DESIGN


NOT TO SCALE

	Project	09-2-5
	Date	3-31-09
	Scale	1"=1'



NOTES:

- 1) Approach permit shall be obtained from the Williams County Highway Department.
- 2) Approach culverts shall have minimum of 18 inches diameter.
- 3) Road grades shall not exceed 7%.
- 4) Throat width and Radius may vary depending on the type and location of the approach.

DETAIL NO.		WILLIAMS COUNTY NORTH DAKOTA	APPROACH DESIGN STANDARD	REVISED 6/19/2014	N.T.S
------------	---	---------------------------------	-----------------------------	----------------------	-------



PERMIT NO. 11-7-07-1408

COUNTY ROAD CROSSING PERMIT
FEE - \$250.00 PER PERMIT
(PLEASE MAKE NO PAYMENT UNTIL
YOU ARE NOTIFIED PERMIT IS APPROVED)

The Williams County Commission board, or its representative, hereby grants permission to Vantage Pipeline US LP whose address is 4000, 585 – 8th Ave SW Calgary, AB Canada T2P 1G1
(Applicant)

To Bore a Pipeline
(place or bore)

through the county road driving surface and across the drainage ditches and right-of-way of County Highway No. 10 located between the following Township and Range sections:

NW'14 Sec: (20) 157-102 BONETRAIL
+ SW'14 Sec: (17) 157-102

Applicant shall be responsible to leave site in same condition as before crossing was made and repair any damages resulting from crossing.

Applicant shall promptly remove said facilities from highway right-of-way, or shall relocate or adjust said facilities, at its sole cost and expense when requested to do so by the Board or their representative. The County shall not be held liable for damage to

said facilities located within the public right-of-way resulting from reconstruction or maintenance of the highway.

Applicant shall mark crossing site with post and sign on each side of roadway. Signs shall be placed on County right-of-way line.

Please notify County Highway as to when work will start and finish. (701)577-4521. The contractor MUST have a copy of the permit and the cross section on site at all times.

ANY INDIVIDUAL OR COMPANY DOING ROAD BORES OR PLACING ANY TYPE OF LINES WITHOUT A PERMIT WILL BE CHARGED A FEE OF \$1,000.00 THE 1ST TIME THEY ARE WITHOUT A PERMIT. THE 2ND TIME, THE FEE WILL BE \$5,000.00.

WHEN REQUESTED BY WILLIAMS COUNTY, THE OWNER OF THE PIPELINE MUST-AT THEIR EXPENSE- LOCATE AND EXPOSE THE UNDERGROUND UTILITY OR PIPELINE IN WILLIAMS COUNTY EASEMENT AREA.

THERE IS TO BE NO DISTURBANCE OF ANY KIND IN THE COUNTY RIGHT-OF-WAY.

Vantage Pipeline USLP
Applicant

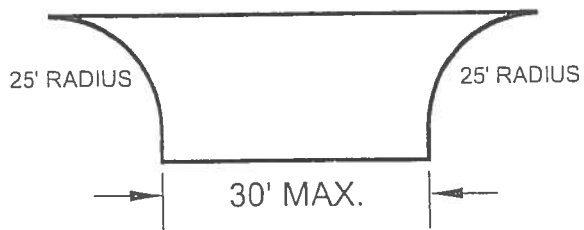
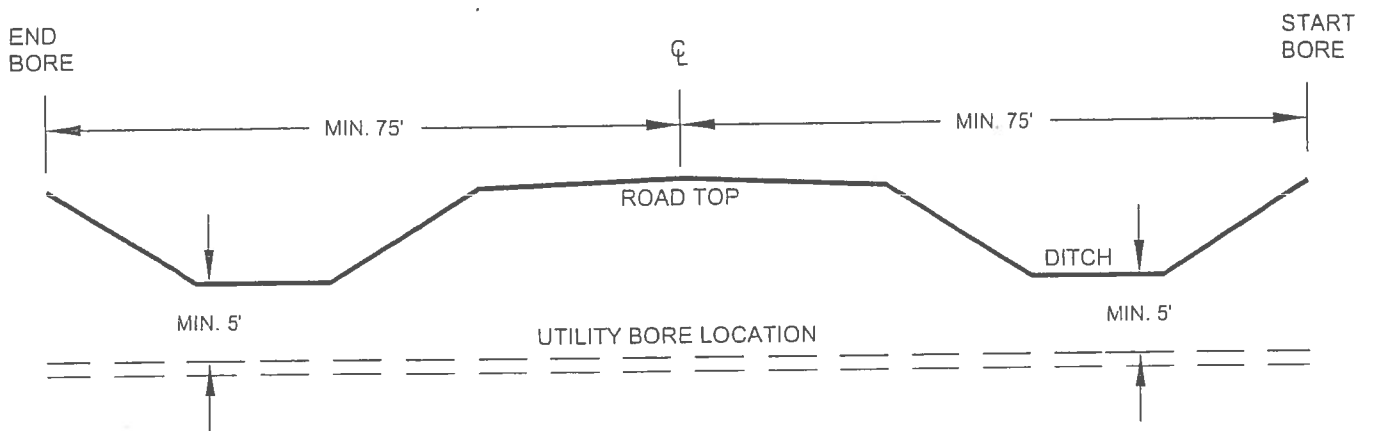

Williams County

By 
Guy E Wilson
Senior Surface Landman

Date: 6/4/15


Phone 403-691-7622

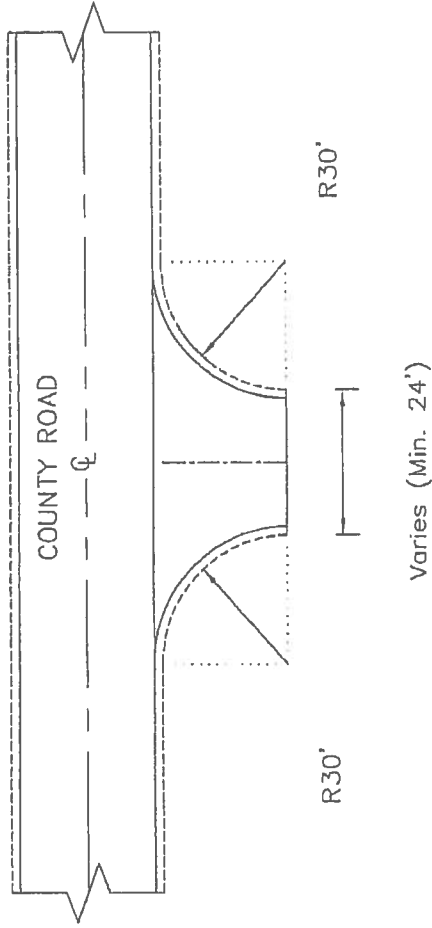
UTILITY CROSSING STANDARD DESIGN



STANDARD APPROACH DESIGN


NOT TO SCALE

 Williams COUNTY	Project	09-2-5
	Date	3-31-09
	Scale	1"=1'



NOTES:

- 1) Approach permit shall be obtained from the Williams County Highway Department.
- 2) Approach culverts shall have minimum of 18 inches diameter.
- 3) Road grades shall not exceed 7%.
- 4) Throat width and Radius may vary depending on the type and location of the approach.

DETAIL NO.	 Williams <small>COUNTY</small>	WILLIAMS COUNTY NORTH DAKOTA	APPROACH DESIGN STANDARD	REVISED 6/19/2014	N.T.S
------------	---	---------------------------------	-----------------------------	----------------------	-------



PERMIT NO. 11-2-07-1446

COUNTY ROAD CROSSING PERMIT
FEE - \$250.00 PER PERMIT
(PLEASE MAKE NO PAYMENT UNTIL
YOU ARE NOTIFIED PERMIT IS APPROVED)

The Williams County Commission board, or its representative, hereby grants permission to Vantage Pipeline US LP whose address is 4000, 585 – 8th Ave SW Calgary, AB Canada T2P 1G1
(Applicant)

To Bore a Pipeline
(place or bore)

through the county road driving surface and across the drainage ditches and right-of-way of County Highway No. 1 located between the following Township and Range sections:

NE 1/4 Sec: 4-157-102 BONETRAIL
+ NW 1/4 Sec: 3-157-102

Applicant shall be responsible to leave site in same condition as before crossing was made and repair any damages resulting from crossing.

Applicant shall promptly remove said facilities from highway right-of-way, or shall relocate or adjust said facilities, at its sole cost and expense when requested to do so by the Board or their representative. The County shall not be held liable for damage to

said facilities located within the public right-of-way resulting from reconstruction or maintenance of the highway.

Applicant shall mark crossing site with post and sign on each side of roadway. Signs shall be placed on County right-of-way line.


Please notify County Highway as to when work will start and finish, (701)577-4521. The contractor MUST have a copy of the permit and the cross section on site at all times.

ANY INDIVIDUAL OR COMPANY DOING ROAD BORES OR PLACING ANY TYPE OF LINES WITHOUT A PERMIT WILL BE CHARGED A FEE OF \$1,000.00 THE 1ST TIME THEY ARE WITHOUT A PERMIT. THE 2ND TIME, THE FEE WILL BE \$5,000.00.

WHEN REQUESTED BY WILLIAMS COUNTY, THE OWNER OF THE PIPELINE MUST-AT THEIR EXPENSE-LOCATE AND EXPOSE THE UNDERGROUND UTILITY OR PIPELINE IN WILLIAMS COUNTY EASEMENT AREA.

THERE IS TO BE NO DISTURBANCE OF ANY KIND IN THE COUNTY RIGHT-OF-WAY.

Vantage Pipeline USLP
Applicant

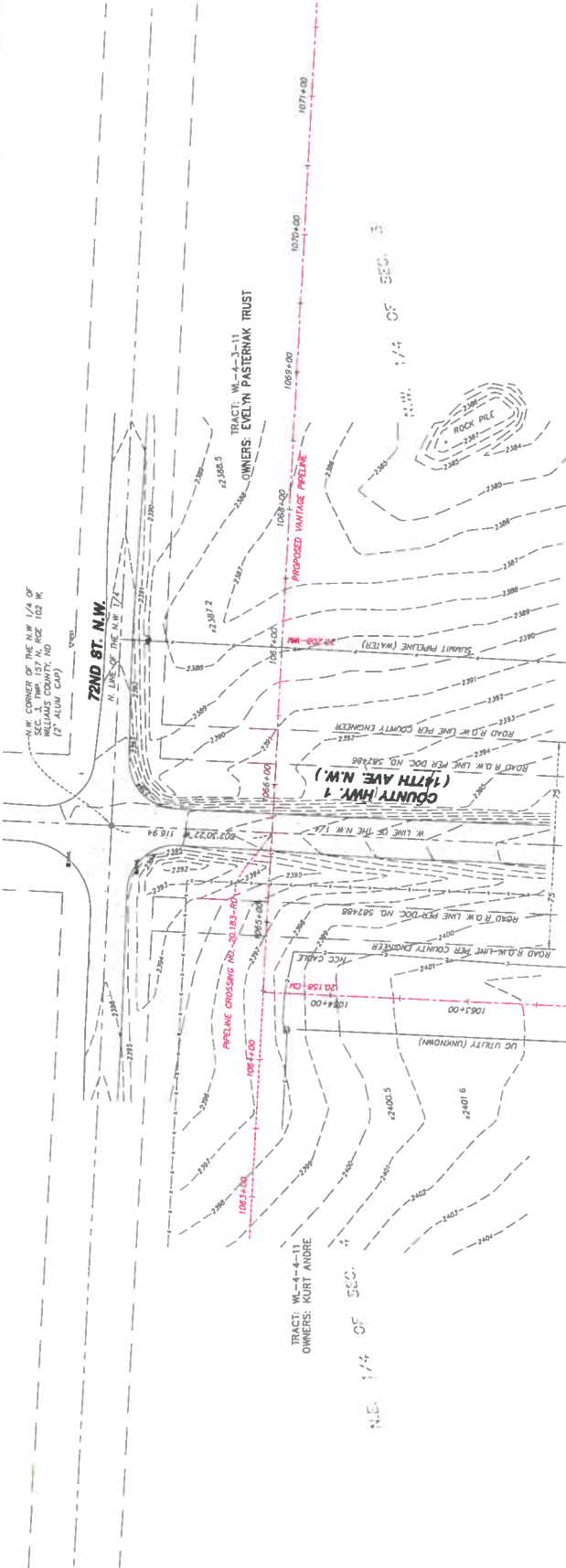

Williams County

By  Guy E Wilson
Senior Surface Landman

Date: 7/2/15

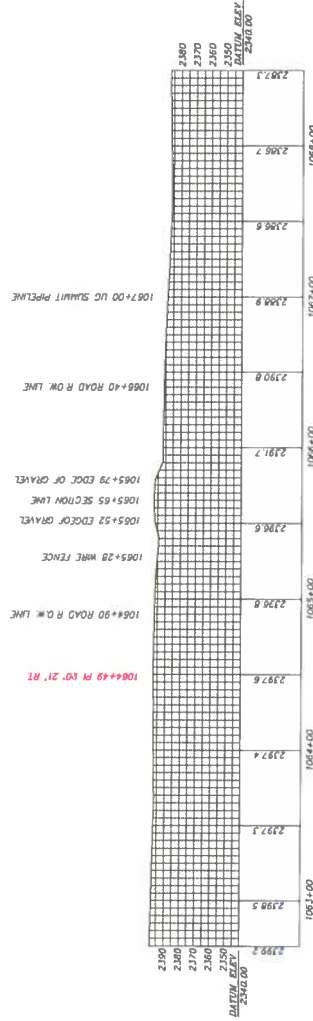
Phone 403-691-7622

RD-0003



NOTES:
 Det. No. 2074-02, Northwest Communications Cooperative (NCC) Buried Element covering the N.E. 1/4 of Section 4, Township 157 North, Range 102 West.

- LEGEND:**
- TOWN PIVOT MONUMENT
 - FOUND NAIL
 - ▭ WATER SIGN
 - ▭ CONSTRUCTION SIGN
 - ▭ UTILITY
 - ▭ INTERSECTION CHALK
 - ▭ WATER MAIN
 - ▭ SANITARY
 - ▭ GAS
 - ▭ SPOT ELEVATION
 - ▭ EXISTING CONTIGUOUS LINE
 - ▭ GRAVEL SURFACE



PROPOSED 8-INCH PIPELINE - COUNTY HIGHWAY 1
 ALL DEPTH DIMENSIONS ARE TO THE C/L OF THE PROPOSED PIPELINE.

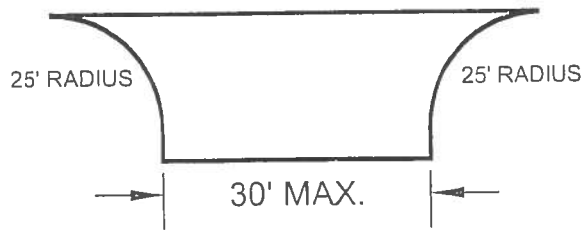
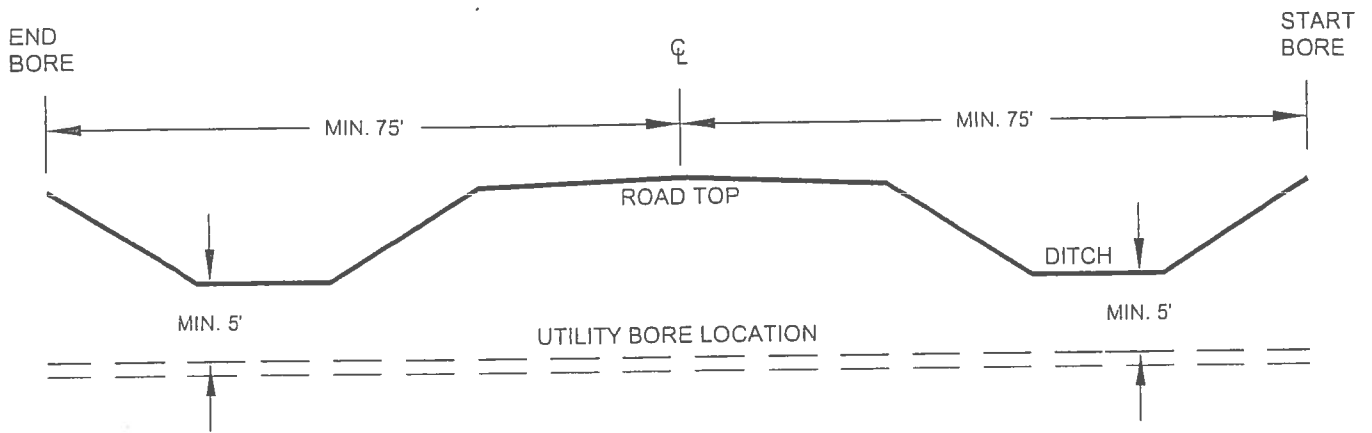
FIELD BOOK	PAGE	FIELDWORK	NO.	DATE	REVISIONS
G14	8	CM & N.L.			DESCRIPTION
		DRAWN BY:			
		CHECKED BY:			
		DATE:			

Vantage Pipeline US LP West Spur Route

VANTAGE PIPELINE US LP - WEST SPUR ROUTE
 PLAN & PROFILE
 COUNTY HIGHWAY 1
 TRACTS: W. 4-4-11 & W. 4-3-11
 SECTIONS 4 & 3, TOWNSHIP 157 N, RANGE 102 W,
 WILLIAMS COUNTY, NORTH DAKOTA


Egan, Field & Nowak, Inc.
 1229 Tyler Street NE, Suite 100
 Minneapolis, Minnesota 55413
 PHONE: (612) 466-3300
 FAX: (612) 466-3383
 WWW.EFNSURVEY.COM
 COPYRIGHT © 2014 BY Egan, Field & Nowak, Inc.
 LAND SURVEYORS SINCE 1873

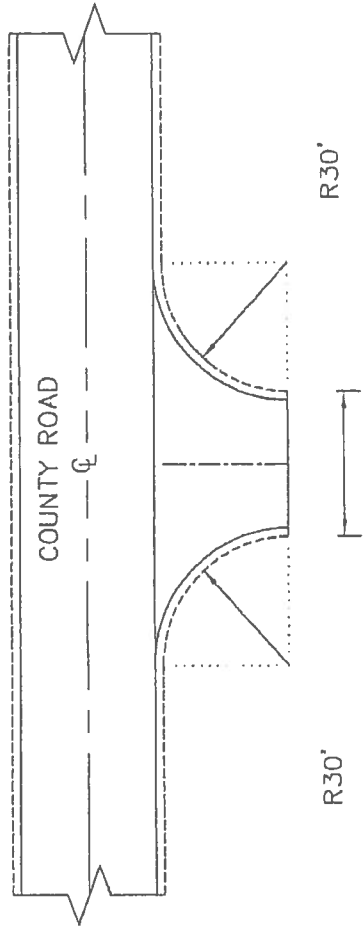
UTILITY CROSSING STANDARD DESIGN



STANDARD APPROACH DESIGN


NOT TO SCALE

	Project	09-2-5
	Date	3-31-09
	Scale	1"=1'



NOTES:

- 1) Approach permit shall be obtained from the Williams County Highway Department.
- 2) Approach culverts shall have minimum of 18 inches diameter.
- 3) Road grades shall not exceed 7%.
- 4) Throat width and Radius may vary depending on the type and location of the approach.

DETAIL NO.		WILLIAMS COUNTY NORTH DAKOTA	APPROACH DESIGN STANDARD	REVISED 6/19/2014	N.T.S
------------	---	---------------------------------	-----------------------------	----------------------	-------



PERMIT NO. 11-2-07-1409

COUNTY ROAD CROSSING PERMIT
FEE - \$250.00 PER PERMIT
(PLEASE MAKE NO PAYMENT UNTIL
YOU ARE NOTIFIED PERMIT IS APPROVED)

The Williams County Commission board, or its representative, hereby grants permission to Vantage Pipeline US LP whose address is 4000, 585 – 8th Ave SW Calgary, AB Canada T2P 1G1
(Applicant)

To Bore a Pipeline
(place or bore)

through the county road driving surface and across the drainage ditches and right-of-way of County Highway No. 10A (74th St) located between the following Township and Range sections:

NW 1/4 Sec: (27) - 158 - 102 GOODLUCK
+ SW 1/4 Sec: (22) - 158 - 102

Applicant shall be responsible to leave site in same condition as before crossing was made and repair any damages resulting from crossing.

Applicant shall promptly remove said facilities from highway right-of-way, or shall relocate or adjust said facilities, at its sole cost and expense when requested to do so by the Board or their representative. The County shall not be held liable for damage to

said facilities located within the public right-of-way resulting from reconstruction or maintenance of the highway.

Applicant shall mark crossing site with post and sign on each side of roadway. Signs shall be placed on County right-of-way line.

Please notify County Highway as to when work will start and finish, (701)577-4521. The contractor MUST have a copy of the permit and the cross section on site at all times.

ANY INDIVIDUAL OR COMPANY DOING ROAD BORES OR PLACING ANY TYPE OF LINES WITHOUT A PERMIT WILL BE CHARGED A FEE OF \$1,000.00 THE 1ST TIME THEY ARE WITHOUT A PERMIT. THE 2ND TIME, THE FEE WILL BE \$5,000.00.

WHEN REQUESTED BY WILLIAMS COUNTY, THE OWNER OF THE PIPELINE MUST-AT THEIR EXPENSE-LOCATE AND EXPOSE THE UNDERGROUND UTILITY OR PIPELINE IN WILLIAMS COUNTY EASEMENT AREA.

THERE IS TO BE NO DISTURBANCE OF ANY KIND IN THE COUNTY RIGHT-OF-WAY.

Vantage Pipeline USLP
Applicant

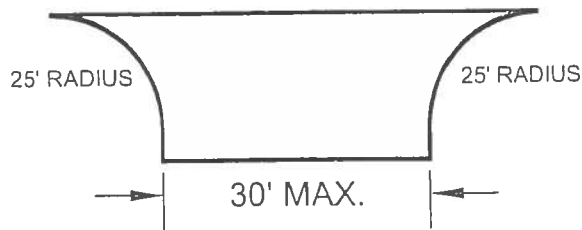
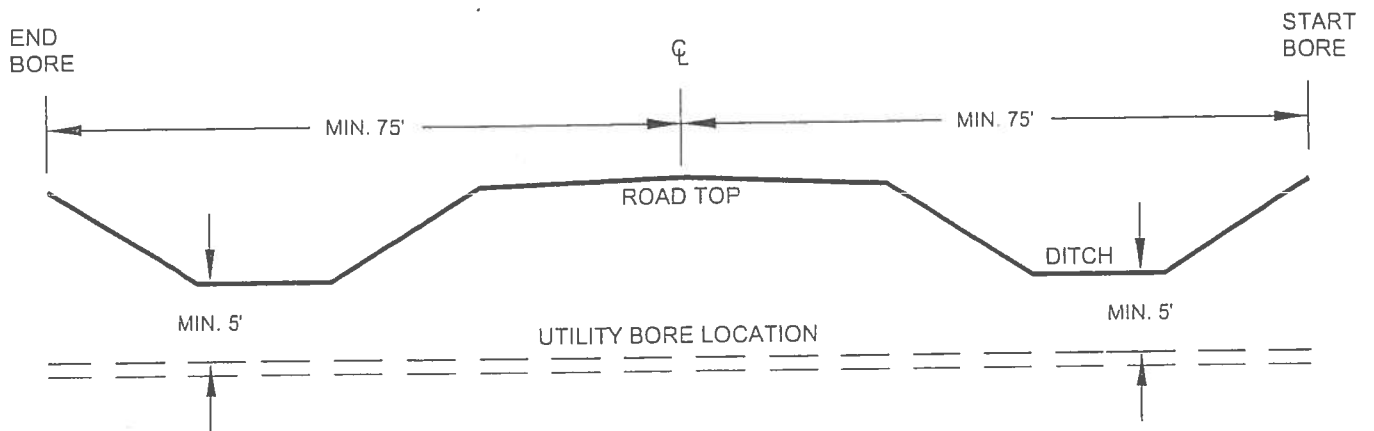

Williams County

By  Guy E Wilson
Senior Surface Landman

Date: 6/4/15


Phone 403-691-7622

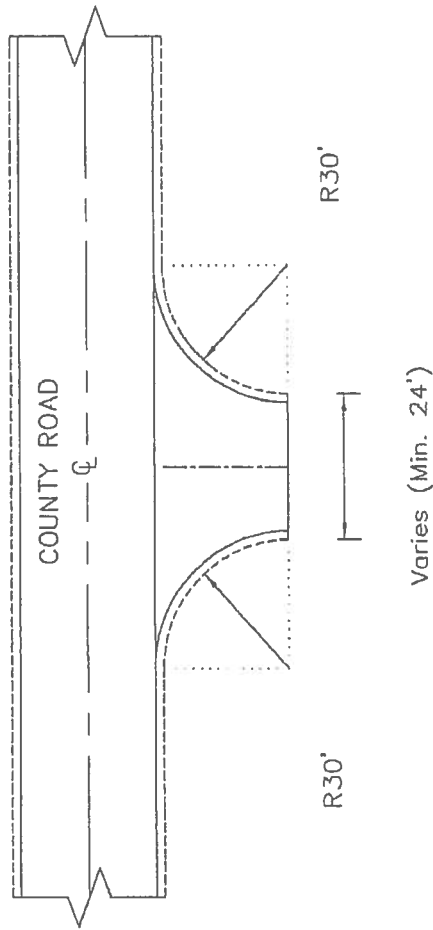
UTILITY CROSSING STANDARD DESIGN



STANDARD APPROACH DESIGN


NOT TO SCALE

 Williams COUNTY	Project	09-2-5
	Date	3-31-09
	Scale	1"=1'



NOTES:

- 1) Approach permit shall be obtained from the Williams County Highway Department.
- 2) Approach culverts shall have minimum of 18 inches diameter.
- 3) Road grades shall not exceed 7%.
- 4) Throat width and Radius may vary depending on the type and location of the approach.

DETAIL NO.		WILLIAMS COUNTY NORTH DAKOTA	APPROACH DESIGN STANDARD	REVISED 6/19/2014	N.T.S
------------	---	---------------------------------	-----------------------------	----------------------	-------



PERMIT NO. 11-2-07-1410

COUNTY ROAD CROSSING PERMIT
FEE - \$250.00 PER PERMIT
(PLEASE MAKE NO PAYMENT UNTIL
YOU ARE NOTIFIED PERMIT IS APPROVED)

The Williams County Commission board, or its representative, hereby grants permission to Vantage Pipeline US LP whose address is 4000, 585 – 8th Ave SW Calgary, AB Canada T2P 1G1
(Applicant)

To Bore a Pipeline
(place or bore)

through the county road driving surface and across the drainage ditches and right-of-way of County Highway No. 12 located between the following Township and Range sections:

NW 1/4 Sec. (2) 158-102 Goodluck
+ SW 1/4 Sec. (35) 159-102 BARR BUTTE

Applicant shall be responsible to leave site in same condition as before crossing was made and repair any damages resulting from crossing.

Applicant shall promptly remove said facilities from highway right-of-way, or shall relocate or adjust said facilities, at its sole cost and expense when requested to do so by the Board or their representative. The County shall not be held liable for damage to

said facilities located within the public right-of-way resulting from reconstruction or maintenance of the highway.

Applicant shall mark crossing site with post and sign on each side of roadway. Signs shall be placed on County right-of-way line.


Please notify County Highway as to when work will start and finish, (701)577-4521. The contractor MUST have a copy of the permit and the cross section on site at all times.

ANY INDIVIDUAL OR COMPANY DOING ROAD BORES OR PLACING ANY TYPE OF LINES WITHOUT A PERMIT WILL BE CHARGED A FEE OF \$1,000.00 THE 1ST TIME THEY ARE WITHOUT A PERMIT. THE 2ND TIME, THE FEE WILL BE \$5,000.00.

WHEN REQUESTED BY WILLIAMS COUNTY, THE OWNER OF THE PIPELINE MUST-AT THEIR EXPENSE-LOCATE AND EXPOSE THE UNDERGROUND UTILITY OR PIPELINE IN WILLIAMS COUNTY EASEMENT AREA.

THERE IS TO BE NO DISTURBANCE OF ANY KIND IN THE COUNTY RIGHT-OF-WAY.

Vantage Pipeline USLP
Applicant

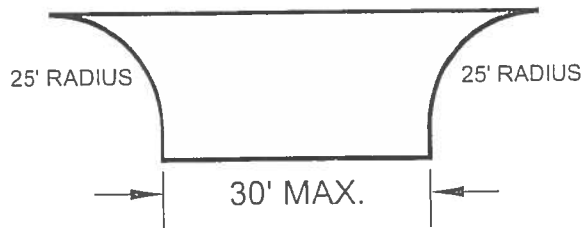
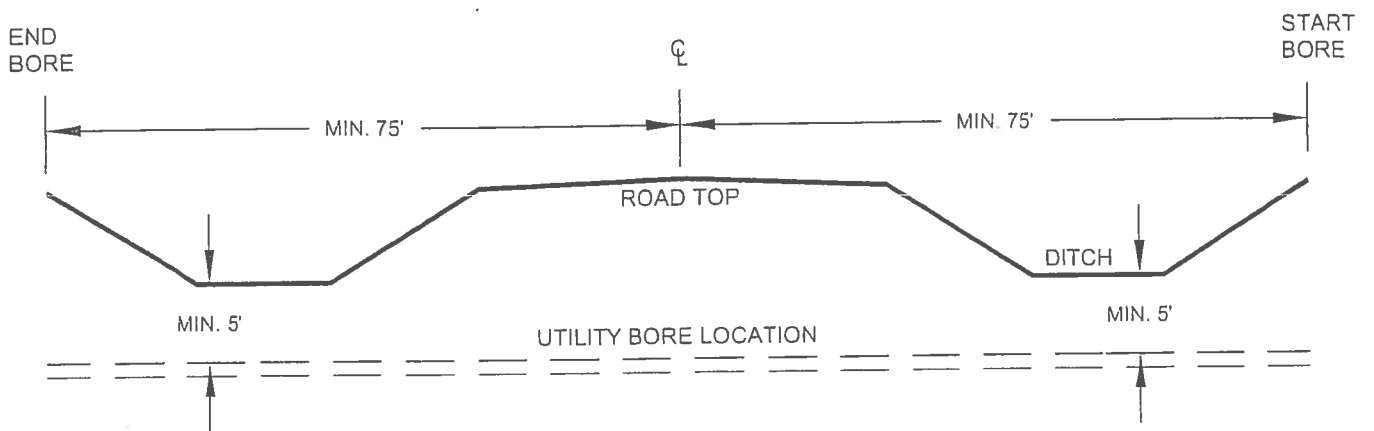

Williams County

By  Guy E Wilson
Senior Surface Landman

Date: 6/4/15

Phone 403-691-7622

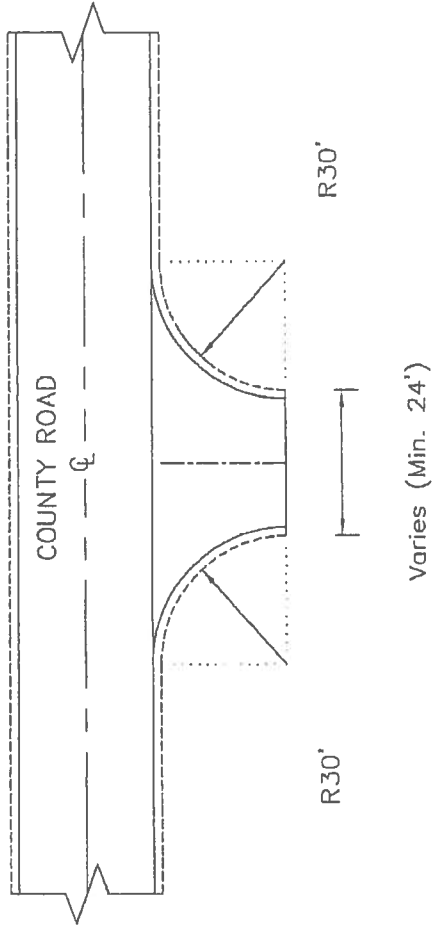
UTILITY CROSSING STANDARD DESIGN



STANDARD APPROACH DESIGN

NOT TO SCALE

 Williams COUNTY	Project	09-2-5
	Date	3-31-09
	Scale	1"=1'



NOTES:

- 1) Approach permit shall be obtained from the Williams County Highway Department.
- 2) Approach culverts shall have minimum of 18 inches diameter.
- 3) Road grades shall not exceed 7%.
- 4) Throat width and Radius may vary depending on the type and location of the approach.

DETAIL NO.		WILLIAMS COUNTY NORTH DAKOTA	APPROACH DESIGN STANDARD	REVISED 6/19/2014	N.T.S
------------	---	---------------------------------	-----------------------------	----------------------	-------



PERMIT NO. 11-2-07-1447

COUNTY ROAD CROSSING PERMIT

FEE - \$250.00 PER PERMIT

(PLEASE MAKE NO PAYMENT UNTIL
YOU ARE NOTIFIED PERMIT IS APPROVED)

The Williams County Commission board, or its representative, hereby grants permission to Vantage Pipeline US LP whose address is 4000, 585 – 8th Ave SW Calgary, AB Canada T2P 1G1
(Applicant)

To Bore a Pipeline
(place or bore)

through the county road driving surface and across the drainage ditches and right-of-way of County Highway No. 7A located between the following Township and Range sections:

NE 1/4 Sec: 12-159-102 BARRISSE

+ SE 1/4 Sec: 01-159-102

Applicant shall be responsible to leave site in same condition as before crossing was made and repair any damages resulting from crossing.

Applicant shall promptly remove said facilities from highway right-of-way, or shall relocate or adjust said facilities, at its sole cost and expense when requested to do so by the Board or their representative. The County shall not be held liable for damage to

said facilities located within the public right-of-way resulting from reconstruction or maintenance of the highway.

Applicant shall mark crossing site with post and sign on each side of roadway. Signs shall be placed on County right-of-way line.

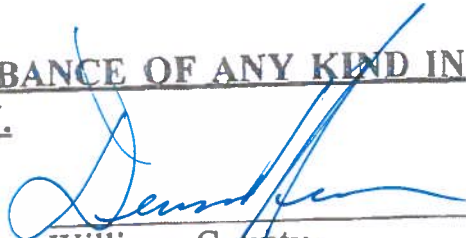
Please notify County Highway as to when work will start and finish, (701)577-4521. The contractor MUST have a copy of the permit and the cross section on site at all times.

ANY INDIVIDUAL OR COMPANY DOING ROAD BORES OR PLACING ANY TYPE OF LINES WITHOUT A PERMIT WILL BE CHARGED A FEE OF \$1,000.00 THE 1ST TIME THEY ARE WITHOUT A PERMIT. THE 2ND TIME, THE FEE WILL BE \$5,000.00.

WHEN REQUESTED BY WILLIAMS COUNTY, THE OWNER OF THE PIPELINE MUST-AT THEIR EXPENSE- LOCATE AND EXPOSE THE UNDERGROUND UTILITY OR PIPELINE IN WILLIAMS COUNTY EASEMENT AREA.

THERE IS TO BE NO DISTURBANCE OF ANY KIND IN THE COUNTY RIGHT-OF-WAY.

Vantage Pipeline USLP
Applicant


Williams County

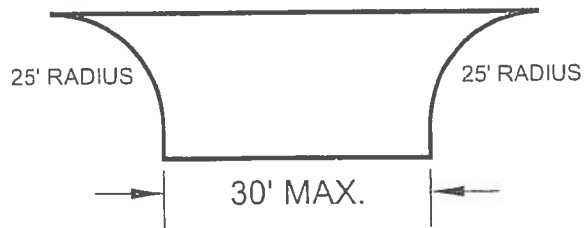
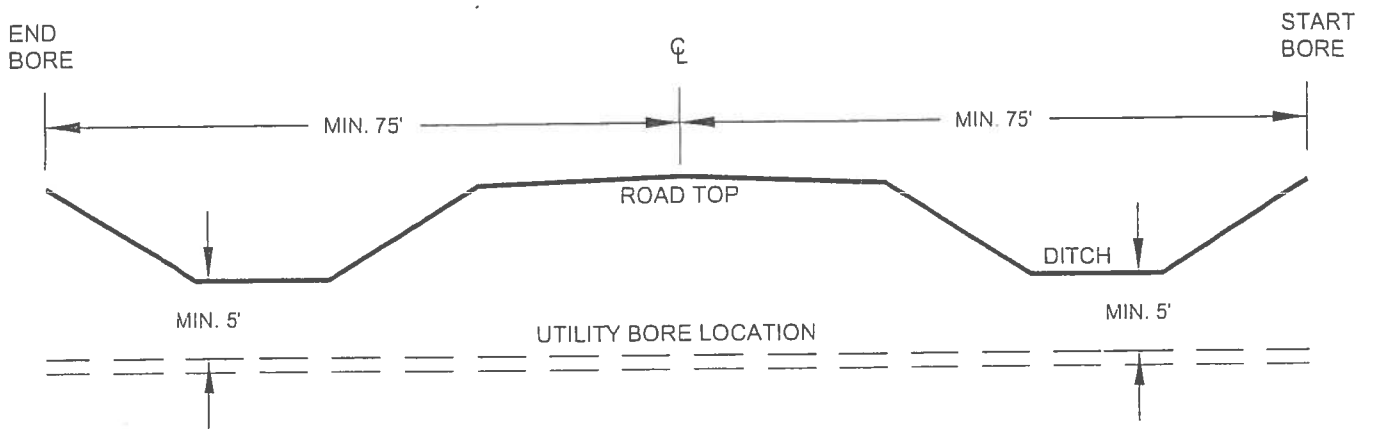
By  Guy E Wilson
Senior Surface Landman

Date:

7/2/15

Phone 403-691-7622

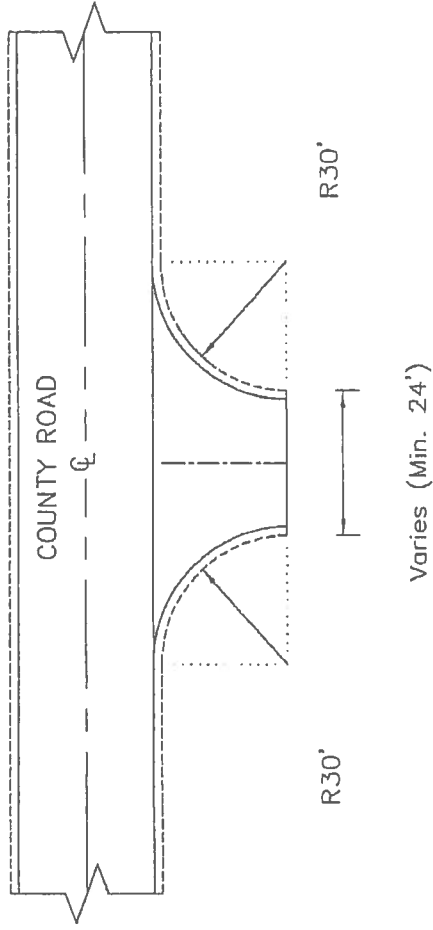
UTILITY CROSSING STANDARD DESIGN



STANDARD APPROACH DESIGN


NOT TO SCALE

 Williams COUNTY	Project	09-2-5
	Date	3-31-09
	Scale	1"=1'



NOTES:

- 1) Approach permit shall be obtained from the Williams County Highway Department.
- 2) Approach culverts shall have minimum of 18 inches diameter.
- 3) Road grades shall not exceed 7%.
- 4) Throat width and Radius may vary depending on the type and location of the approach.

DETAIL NO.		WILLIAMS COUNTY NORTH DAKOTA	APPROACH DESIGN STANDARD	REVISED 6/19/2014	N.T.S
------------	---	---------------------------------	-----------------------------	----------------------	-------

Williams County Highway Department

PO Box 1305
Williston ND 58802-1305

Phone # (701)577-4521 rhondaw@co.williams.nd.us
Fax # (701)577-4292

Date	Invoice #
7/6/2015	8287

Bill To
VANTAGE PIPELINE, LLC 113 E BROADWAY STE 1 WILLISTON ND 58801

Rep

Quantity	Item Code	Description	Price Each	Amount
1	ROAD CROSSING FEE	PERMIT # 11-2-07-1446 (CO 1)	250.00	250.00
1	ROAD CROSSING FEE	PERMIT # 11-2-07-1447 (CO 7A)	250.00	250.00
<i>Paid 8/5/15 Kc CHK 002173</i>				
			Total	\$500.00

Williams County Highway Department

PO Box 1305
Williston ND 58802-1305

Phone # (701)577-4521 rhondaw@co.williams.nd.us
Fax # (701)577-4292

Date	Invoice #
6/5/2015	7944

Bill To
VANTAGE PIPELINE, LLC 113 E BROADWAY STE 1 WILLISTON ND 58801

Rep

Quantity	Item Code	Description	Price Each	Amount
1	ROAD CROSSING FEE	PERMIT # 11-2-07-1408 (CO 10)	250.00	250.00
1	ROAD CROSSING FEE	PERMIT # 11-2-07-1409 (CO 10A)	250.00	250.00
1	ROAD CROSSING FEE	PERMIT # 11-2-07-1410 (CO 12)	250.00	250.00
<i>Paid 8/5/15 Ka C# 002173</i>				
			Total	\$750.00

Williams County Highway Department

PO Box 1305
Williston ND 58802-1305

Date	Invoice #
4/29/2015	7816

Phone # (701)577-4521 rhondaw@co.williams.nd.us
Fax # (701)577-4292

Bill To
VANTAGE PIPELINE, LLC 4000 585-8th AVE SW CALGARY, AB CANADA

Rep

Quantity	Item Code	Description	Price Each	Amount
1	ROAD CROSSING FEE	PERMIT # 11-2-07-1329 (CO8)	250.00	250.00
1	ROAD CROSSING FEE	PERMIT # 11-2-07-1330 (CO 6)	250.00	250.00
<i>PAID 8/5/15 UG CH# 002173</i>				
			Total	\$500.00



July 28, 2015

Delivered via Registered Mail

Transmittal Letter

Williams County

PO Box 1305

Williston ND 58802-1305

Attn: **Katie Godejohn**

Hi Katie,

Please find enclosed a check to cover payment for the road crossing permits issued to Vantage Pipeline US LP from Williams County.

It is payment for your invoice number(s) 8287 / 7944 / 7816.
Check number 002173 dated July 28, 2015 in the amount of \$ 2,263.45

Please note, the check will not match the exact amount on the invoice as the check is cut in Canadian dollars and has been converted to cover the exchange rate. The amount on the check is calculated based on the exchange rate the day the check was cut.

If you have any questions or concerns please contact me at the number or email listed below.

Thank-you,

Kandace Hertz

AIM Land Services Ltd.

On behalf of Vantage Pipeline US LP

PH: (403) 648-5409

khertz@aimland.ca



Cheque Request

Check below if Cheque is required immediately

or if the next cheque run is appropriate.

RUSH CHEQUE

NEXT CHEQUE RUN

CHEQUE PAYABLE TO: Williams County Highway Department	DATE PREPARED: Tuesday, July 28, 2015	DATE REQUIRED: ASAP
ADDRESS: PO Box 1305 Williston ND 58802-1305	RETURN CHEQUE TO: Kandace Hertz	

DESCRIPTION:	
File:	Invoice # 8287 / 7944 / 7816
Land Description:	Various
Purpose:	Road Crossing Permit
* Needs to be converted into American dollars	

CODING:

Please provide coding.

PROJECT NUMBER	PROJECT NAME	BILLABLE Y/N	CLIENT	AMOUNT	GST	TOTAL
2015-23	Vantage West Spur	Y	Pembina Prairie Facilities Ltd	\$ 1,750.00	\$ -	\$ 1,750.00

TOTAL AMOUNT: \$ 1,750.00

Please have your request approved by the applicable project manager before submitting it for payment. Thank you.

REQUESTED BY: Kandace Hertz - Land Administrator
--

APPROVED BY: Devin Fisher - Project Manager



XPRESSPOST - USA 1
É.-U.

CANADA POSTES
POST CANADA
Postage Paid Port payé
9447578

Date
2015 07 28
Gross Weight Poids brut
0.030 KG
Insured Value Valeur assurée
Postage Rate Tarif d'affran.

Manifest not required
Manifeste non requis

From/De

4036485409
Kandace Hertz
Aim Land Services Ltd.
100A - 340 Midpark Way SE
Calgary AB T2X 1P1
CANADA

To/À

7015774521
WILLIAMS COUNT
KATIE GODEJOHN

PO BOX 1305
WILLISTON ND 58802-1305
UNITED STATES

USPS SIGNATURE TRACKING™ #

EM 057 012 845 CA

Sender's Ref. Réf. de l'exportateur 2015-23
Importer's Ref. Réf. de l'importateur
Non - Delivery Instructions Directives relatives A Non Livraison
 RETURN AT SENDER'S EXPENSE RENVoyer AUX FRAIS DE L'EXPÉDITEUR
Commercial Senders Expéditeurs commerciaux
Certificate No. N° de certificat
License No N° de licence
Invoice No. N° de facture
 Document Document

QTY QTE	Detailed Description of Contents Description détaillée du contenu	Net Weight Poids net	Declared Value Valeur déclarée	CAD	Country of origin Pays d'origine	HS Tariff No. N° de tarif SH
1	Documents	0.030 kg	\$1.00		CA/AB	

Sender warrants that this item does not contain dangerous goods. L'expéditeur garantit que cet envoi ne contient pas de matières dangereuses.

Sender's Signature Signature de l'expéditeur	Total Declared Value Valeur déclarée totale	Date 2015 07 28
Recipient's Name Nom du destinataire	Signature of Recipient Signature du destinataire	

*****CN23 EST-O/OEE-L V1501.1.85 SPEC 3549 V8 Customs Declaration CN23 Shipping Label Déclaration en douanes CN23 Étiquette d'expédition*****

Detach Here / Détachez ici

Detach Here / Détachez ici

Tracking Number EM 057 012 845 CA Numéro de repérage

Instructions

1. Choose a box designed for shipping.
 2. Wrap your items so that they are secure in the box and seal the box using proper shipping tape.
 3. Complete the Customs area with an itemized list of contents and Country of Origin Manufacture.
 4. Cut the label on the dotted line and retain the bottom half for tracking purposes.
 5. Attach a plastic envelope to the largest side of the box (do not bend it around sides or end of box). Place this label inside the plastic envelope.
 6. Take the parcel to a Canada Post office for shipping.
-
1. Choisissez une boîte conçue pour l'expédition.
 2. Embaquetez solidement vos articles dans la boîte et scellez le tout avec du ruban d'expédition.
 3. Complétez la partie pour les douanes avec une liste détaillée du contenu et du pays d'origine manufacturière.
 4. Découpez l'étiquette le long du pointillé et conservez la partie inférieure pour suivi.
 5. Apposez une enveloppe transparente sur le côté le plus grand de la boîte (ne pas la replier sur les côtés). Mettez l'étiquette dans l'enveloppe transparente.
 6. Apportez le colis à un bureau de Postes Canada pour expédition.

Order No. / N° de commande: D139292139
Customer Credit Card Receipt / Reçu de carte de crédit
The transaction has been approved by the credit card issuer / La transaction a été approuvée par l'établissement émetteur de la carte de crédit

Transaction Type: Type de transaction :	Sale / Vente
Card Type / Type de carte :	VISA
Name on Credit Card: Nom sur la carte de crédit :	Aim Land Services
Order Sub-Total: Total partiel de la commande :	\$27.68
GST / TPS	\$0.00
PST / TVP	\$0.00
HST / TVH	\$0.00
Total Transaction Amount: Montant total de la transaction :	\$27.68 CAD
Authorization Number: No d'autorization :	012539
Date and Time / Date et l'heure :	2015 07 28 17:28 EDT
Merchant Name: Nom du commerçant :	Canada Post Postes Canada
Merchant Online Address: Adresse Web du commerçant :	www.canadapost.ca www.postescanada.ca

XPRESSPOST - USA
XPRESSPOST - É.-U.



Aim Land Services Ltd.
100A, 340 Midpark Way S.E.
Calgary, Alberta T2X 1P1

CANADIAN IMPERIAL BANK OF COMMERCE
CIBC PLACE - MAIN BRANCH
309-8TH AVE. S.W., BOX 2585
CALGARY, AB T2P 2P2

002173

DATE 20150728
YYYYMMDD

\$ **2,263.45

*****Two Thousand Two Hundred Sixty-Three and 45/100

Williams County Hwy Department
PO Box 1305
Williston, North Dakota
USA 58802-1305

TO THE
ORDER
OF

Aim Land Services Ltd.

PER

MEMO

PER

⑆002173⑆ ⑆00009⑆010⑆ 94007413⑆

Aim Land Services Ltd.

Williams County Hwy Department

Date 2015-07-06
Type Bill
Reference 8287, 7944, & 7816

2015-07-28


Original Amt. 2,263.45
Balance Due 2,263.45

002173

Payment 2,263.45
Cheque Amount 2,263.45

Discount

Cheque Amount



Date: 2015/08/05

Dear Sir or Madam

Please find below the scanned delivery date and signature of the recipient of the item identified below:

Item Number	EM057012845CA
Product Name	Xpresspost USA/Xpresspost E.U.
Reference Number 1	2015-23
Reference Number 2	Not Applicable
Delivery Date (yyyy/mm/dd)	2015/08/03
Signatory Name	Not Available

Online signature is not available. For assistance please contact
Customer Service at 1 888 550 6333.

Signature

Yours sincerely,

Customer Relationship Network

1-888-550-6333.

(From outside Canada 1 416 979-8822)

This copy confirms to the delivery date and signature of the individual who accepted and signed for the item in question. This information has been extracted from the Canadapost data warehouse



September 14, 2015

Delivered via Registered Mail

Transmittal Letter

Williams County
PO Box 1305
Williston ND 58802-1305

Attn: Katie Godejohn

Hi Katie,

Please find enclosed a check to cover payment for the difference owing for the road crossing permits issued to Vantage Pipeline US LP from Williams County.

It is payment is to cover the difference for your invoice number(s) 8287 / 7944 / 7816 and the amount paid on check number 002173 dated July 28, 2015 in the amount of \$ 2,263.45.

Enclosed is check number 00647 dated September 10, 2015 in the amount of \$ 579.35.

If you have any questions or concerns please contact me at the number or email listed below.

Thank-you,

Kandace Hertz
AIM Land Services Ltd.
On behalf of Vantage Pipeline US LP
PH: (403) 648-5409
khertz@aimland.ca

Calgary (Head Office)
100A 340 Midpark Way SE
Calgary, AB T2X 1P1
Tel: 403.452.3713
Fax: 403.452.3769

Edmonton
193 Athabasca Avenue
Sherwood Park, AB T8A 4C8
Tel: 780.400.9095

Regina
2221 Francis Street
Regina, SK S4N 2P6
Tel: 306.539.9711

www.aimland.ca

Document	Your document	Description	Date	Gross amount
1900003132	13FILE		20150904	579.35

Payment #	Vendor #	Pay To Name	Net Total
2000003471	113182	WILLIAMS COUNTY	579.35

THE BANK OF NOVA SCOTIA
 2850 SUNRIDGE BLVD N.E.
 CALGARY T2A 7P1



Pembina Pipeline Corporation
 4000, 585 - 8th Ave SW
 Calgary , AB
 T2P 1G1

Cheque Number 000647
 Payment Number 2000003471
 Date 20150910
 YYYYMMDD

PAY FIVE HUNDRED SEVENTY-NINE USD and 35/100 Dollar(s) only

\$ 579.35

To the order of:
 WILLIAMS COUNTY
 PO BOX 1305
 WILLISTON, ND
 58802

Pembina Pipeline Corporation

U.S. Fund



XPRESSPOST - USA É.-U. 1

CANADA POSTES POST CANADA Postage Paid Port payé 9447578

Date 2015 09 14 Gross Weight Poids brut 0.030 KG Insured Value Valeur assurée Postage Rate Tarif d'affran.

Manifest not required Manifeste non requis

From/De


4034523713 Kandace Hertz Aim Land Services Ltd. 100A - 340 Midpark Way SE Calgary AB T2X 1P1 CANADA

To/A

701-577-4521 KATIE GODEJOHN WILLIAMS COUNTY

PO BOX 1305 WILLISTON ND 58802-1305 UNITED STATES

USPS SIGNATURE TRACKING™ #



EM 057 457 813 CA

Sender's Ref. 2015-23, Importer's Ref., Reason for Export, Document, Non-Delivery Instructions, RETURN AT SENDER'S EXPENSE, Commercial Senders, Certificate No., License No., Invoice No.

Table with columns: QTY, Detailed Description of Contents, Net Weight, Declared Value, CAD, Country of origin, HS Tariff No.

Sender warrants that this item does not contain dangerous goods. L'expéditeur garantit que cet envoi ne contient pas de matières dangereuses.

Sender's Signature, Signature de l'expéditeur, Total Declared Value, Valeur déclarée totale, Date 2015 09 14

Recipient's Name, Nom du destinataire, Delivery Date de livraison, Time Heure, Signature of Recipient, Signature du destinataire

CN23 EST-O/OÉE-L V1506.1.16 SPEC 3549 V8 Customs Declaration CN23 Shipping Label Déclaration en douanes CN23 Étiquette d'expédition

Detach Here / Détachez ici

Detach Here / Détachez ici

Tracking Number

EM 057 457 813 CA

Numéro de repérage

Instructions

- 1. Choose a box designed for shipping. 2. Wrap your items so that they are secure in the box and seal the box using proper shipping tape. 3. Complete the Customs area with an itemized list of contents and Country of Origin Manufacture. 4. Cut the label on the dotted line and retain the bottom half for tracking purposes. 5. Attach a plastic envelope to the largest side of the box (do not bend it around sides or end of box). Place this label inside the plastic envelope. 6. Take the parcel to a Canada Post office for shipping. 1. Choisissez une boîte conçue pour l'expédition. 2. Embalquez solidement vos articles dans la boîte et scellez le tout avec du ruban d'expédition. 3. Complétez la partie pour les douanes avec une liste détaillée du contenu et du pays d'origine manufacturière. 4. Découpez l'étiquette le long du pointillé et conservez la partie inférieure pour suivi. 5. Aposez une enveloppe transparente sur le côté le plus grand de la boîte (ne pas la replier sur les côtés). Mettez l'étiquette dans l'enveloppe transparente. 6. Apportez le colis à un bureau de Postes Canada pour expédition.

Order No. / N° de commande: D140215919

Customer Credit Card Receipt / Reçu de carte de crédit

The transaction has been approved by the credit card issuer / La transaction a été approuvée par l'établissement émetteur de la carte de crédit

Transaction Type: Sale / Vente, Type de transaction: VISA, Name on Credit Card: Aim Land Services, Order Sub-Total: \$27.81, Total Transaction Amount: \$27.81 CAD, Authorization Number: 021426, Date and Time / Date et l'heure: 2015 09 14 11:47 EDT, Merchant Name: Canada Post, Merchant Online Address: www.canadapost.ca

XPRESSPOST - USA XPRESSPOST - É.-U.

