

tabbles®
LF-8
EXHIBIT

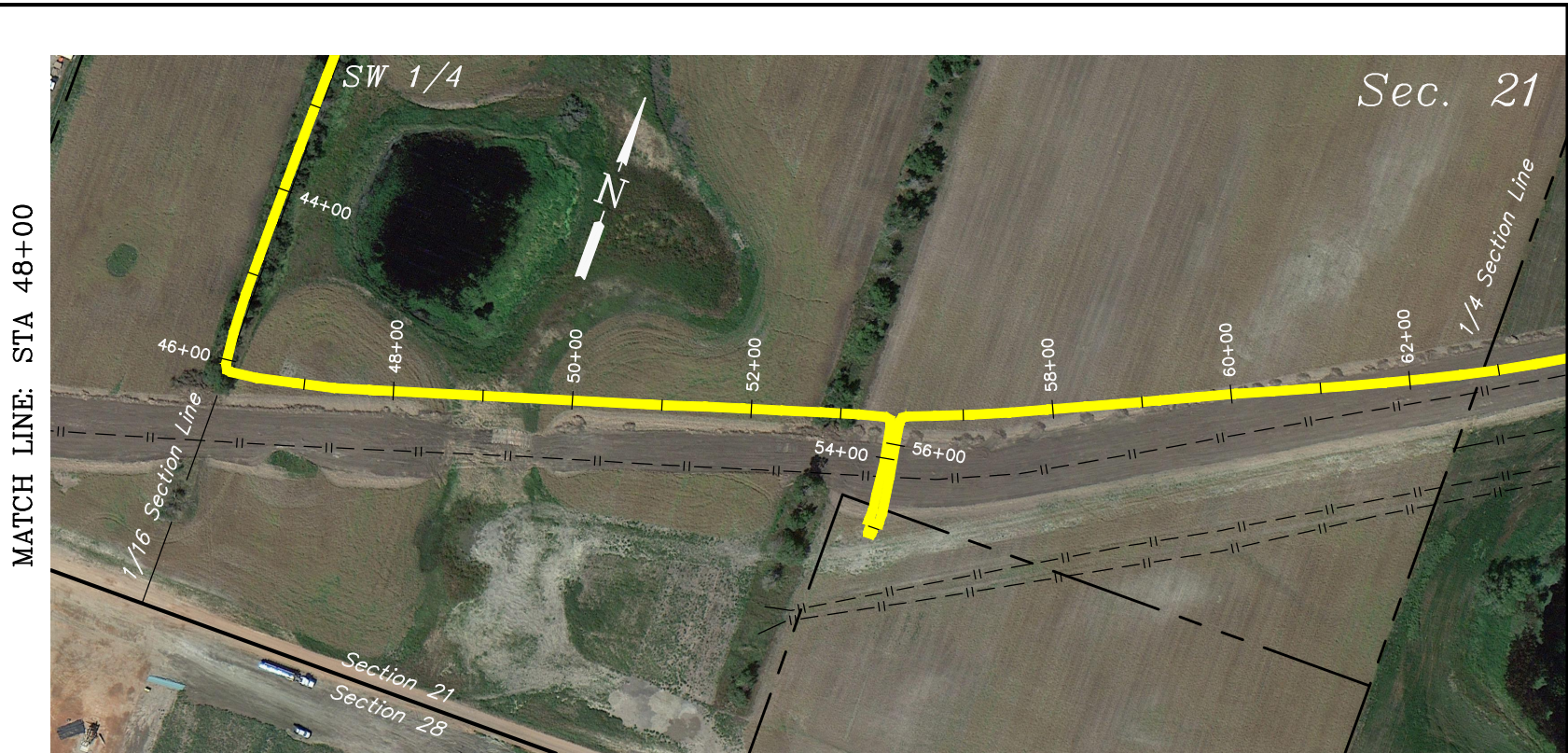
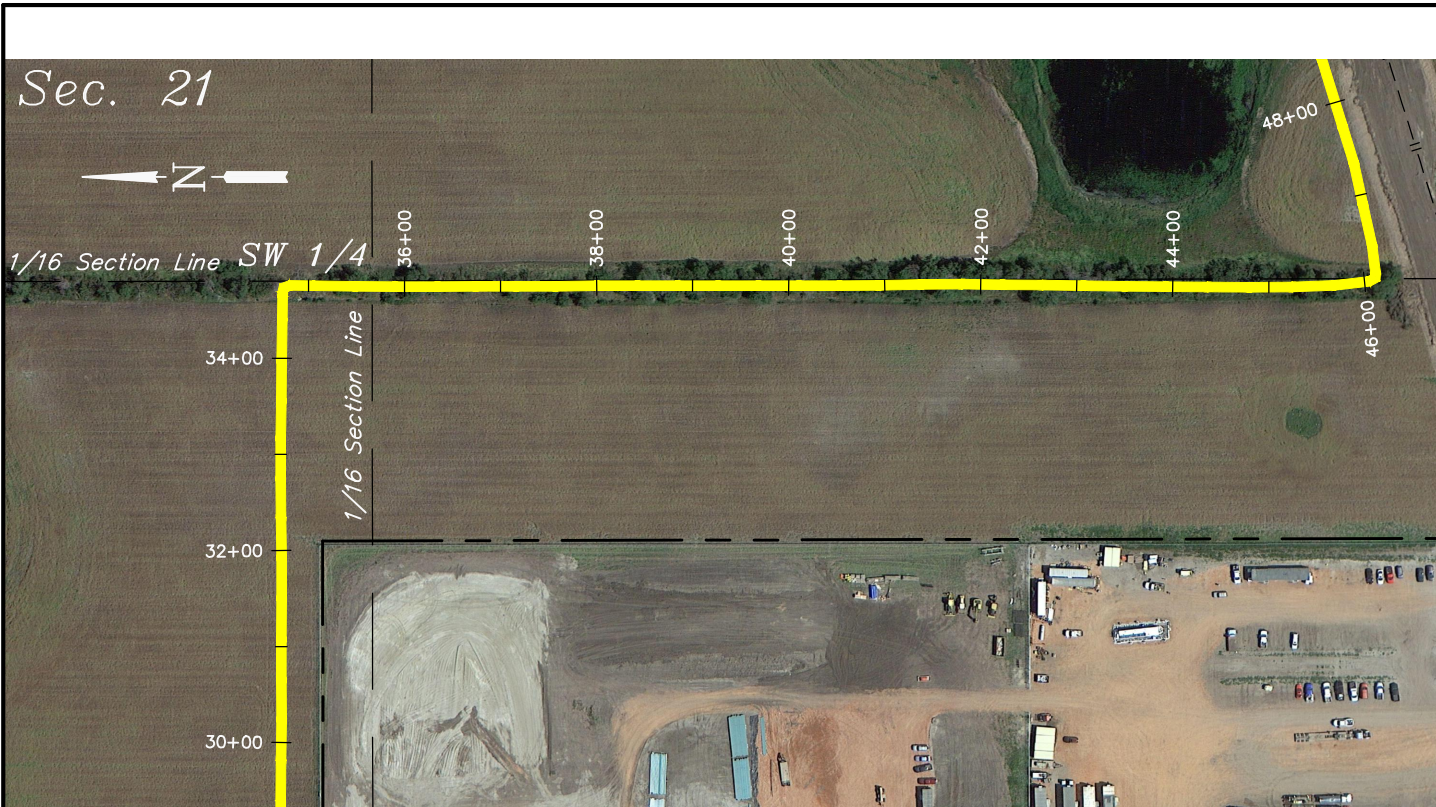
Includes data from ditch laid pipe.
 Pipe bore is not included.

HORIZ: 1"=200'
 VERT.: 1"=20'

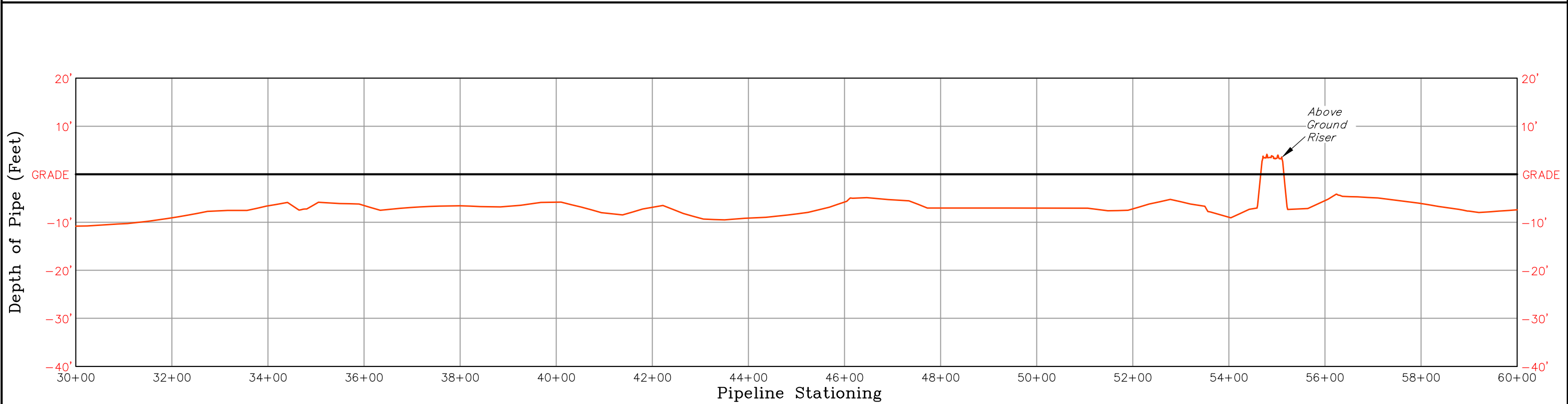
UINTAH
 ENGINEERING & LAND SURVEYING
UELS, LLC
 Corporate Office * 85 South 200 East
 Vernal, UT 84078 * (435) 789-1017

PROJECT DATA	
SURVEYED BY:	G.C.
DRAWN BY:	D.P.
DATE:	10-01-15
SHEET:	1 OF 75
REVISION:	10-13-15 P.B.

KINDER MORGAN
NEW TOWN PIPELINE PROFILE
 LOCATED IN
 MOUNTAIN COUNTY,
 NORTH DAKOTA



MATCH LINE: STA 48+00



NOTE:
This drawing includes data from ditch laid pipe.
Pipe installed by bore is not included.

HORIZ: 1"=200'
VERT.: 1"=20'

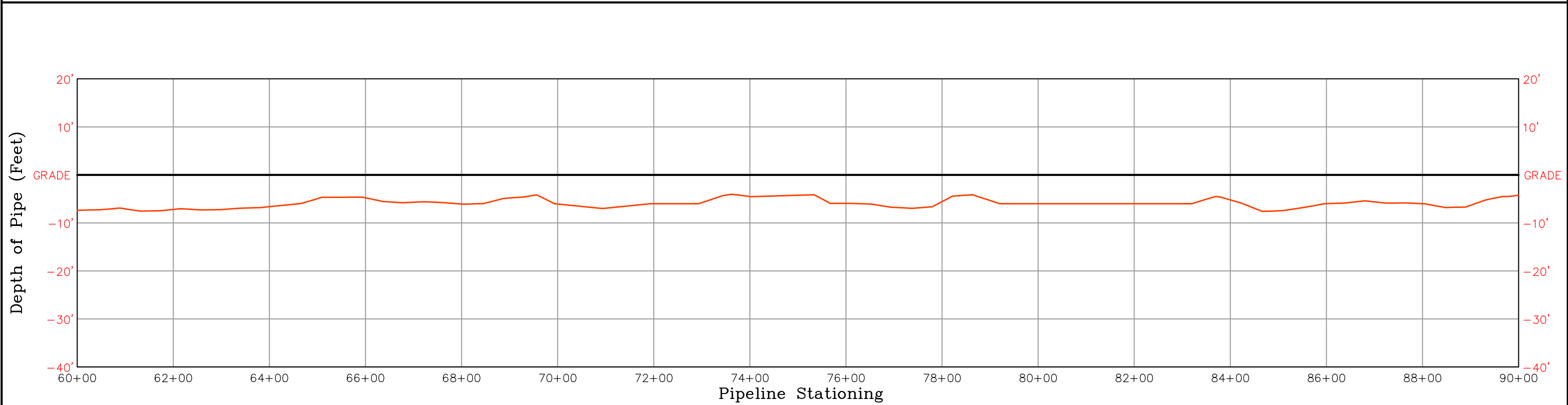
UINTAH
ENGINEERING & LAND SURVEYING

UELS, LLC
Corporate Office * 85 South 200 East
Vernal, UT 84078 * (435) 789-1017

PROJECT DATA	
SURVEYED BY:	G.C.
DRAWN BY:	D.P.
DATE:	10-01-15
SHEET:	2 OF 75
REVISION:	10-13-15 P.B.

KINDER MORGAN
NEW TOWN PIPELINE PROFILE

LOCATED IN
MOUNTAIN COUNTY,
NORTH DAKOTA



NOTE:
 This drawing includes data from ditch laid pipe.
 Pipe installed by bore is not included.

HORIZ: 1"=200'
 VERT.: 1"=20'



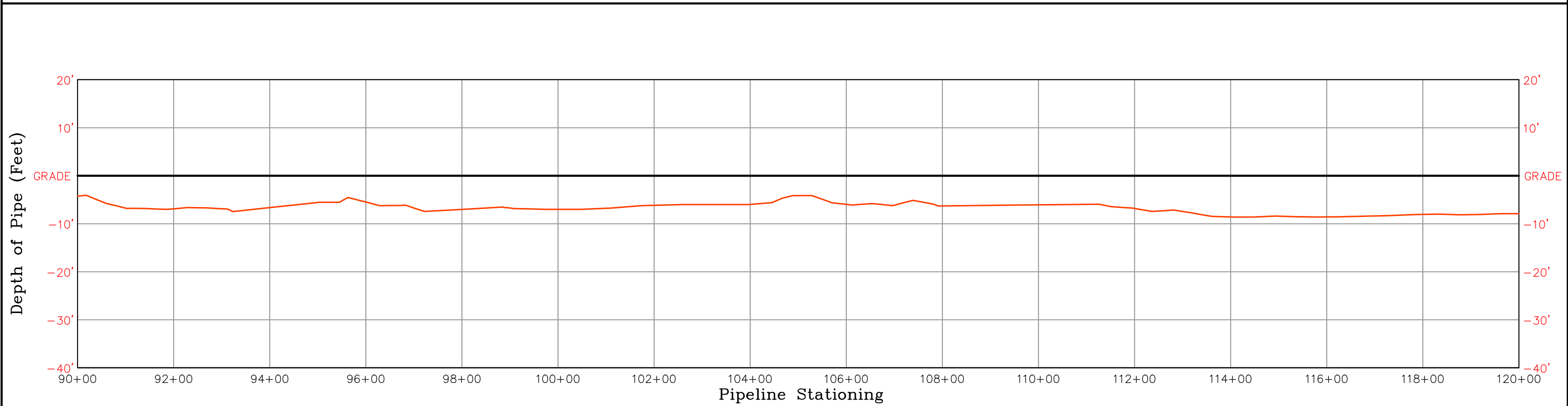
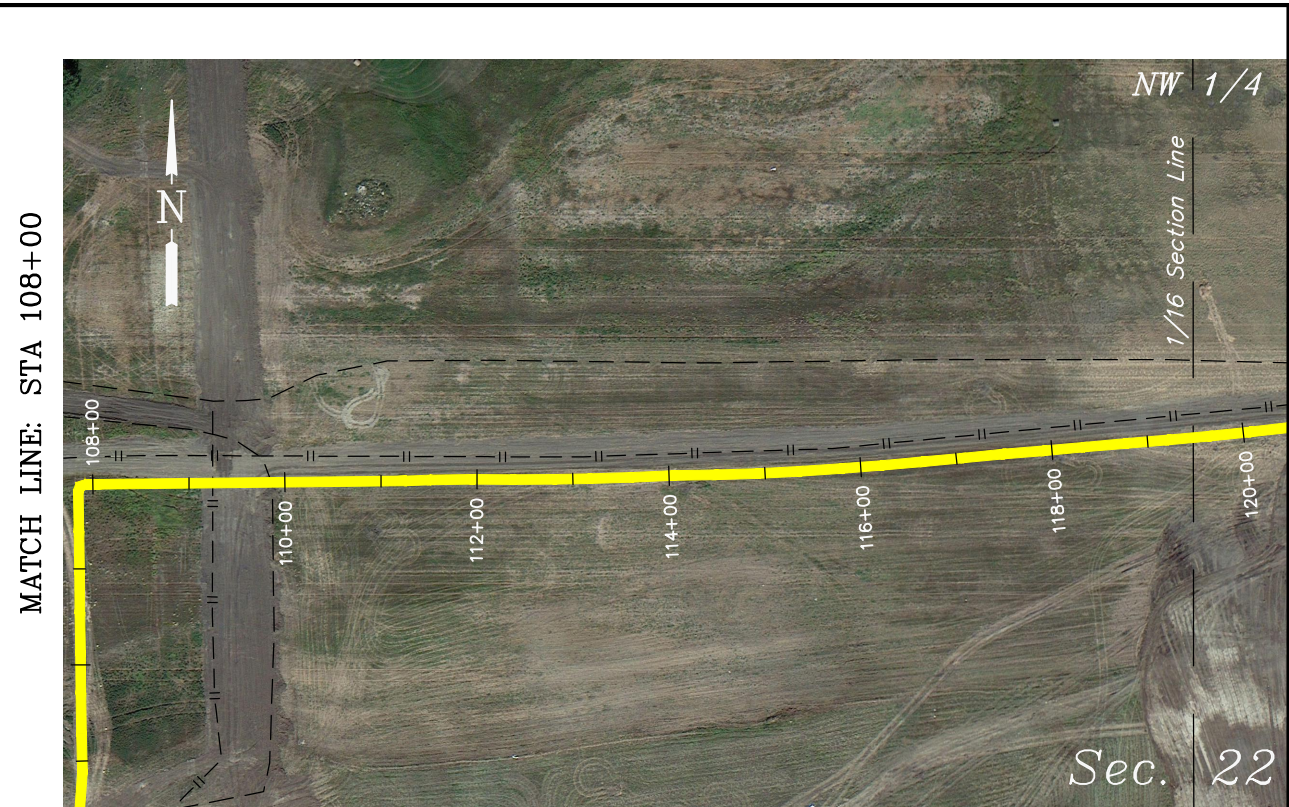
UELS, LLC
 Corporate Office * 85 South 200 East
 Vernal, UT 84078 * (435) 789-1017

PROJECT DATA

SURVEYED BY: G.C.
 DRAWN BY: D.P.
 DATE: 10-01-15
 SHEET: 3 OF 75
 REVISION: 10-13-15 P.B.

**KINDER MORGAN
 NEW TOWN PIPELINE PROFILE**

LOCATED IN
 MOUNTAIN COUNTY,
 NORTH DAKOTA



NOTE:
This drawing includes data from ditch laid pipe.
Pipe installed by bore is not included.

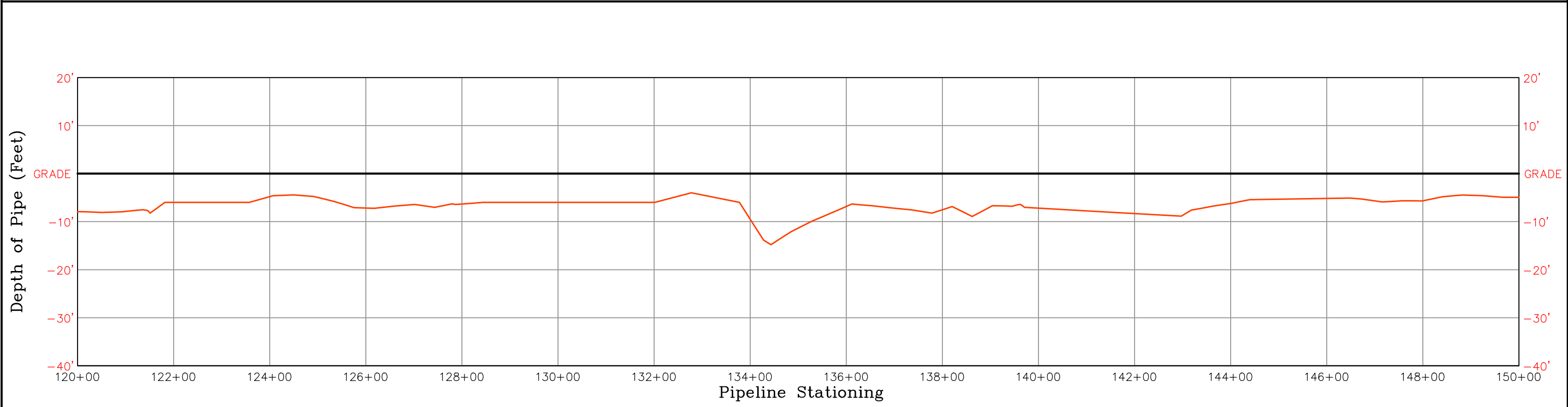
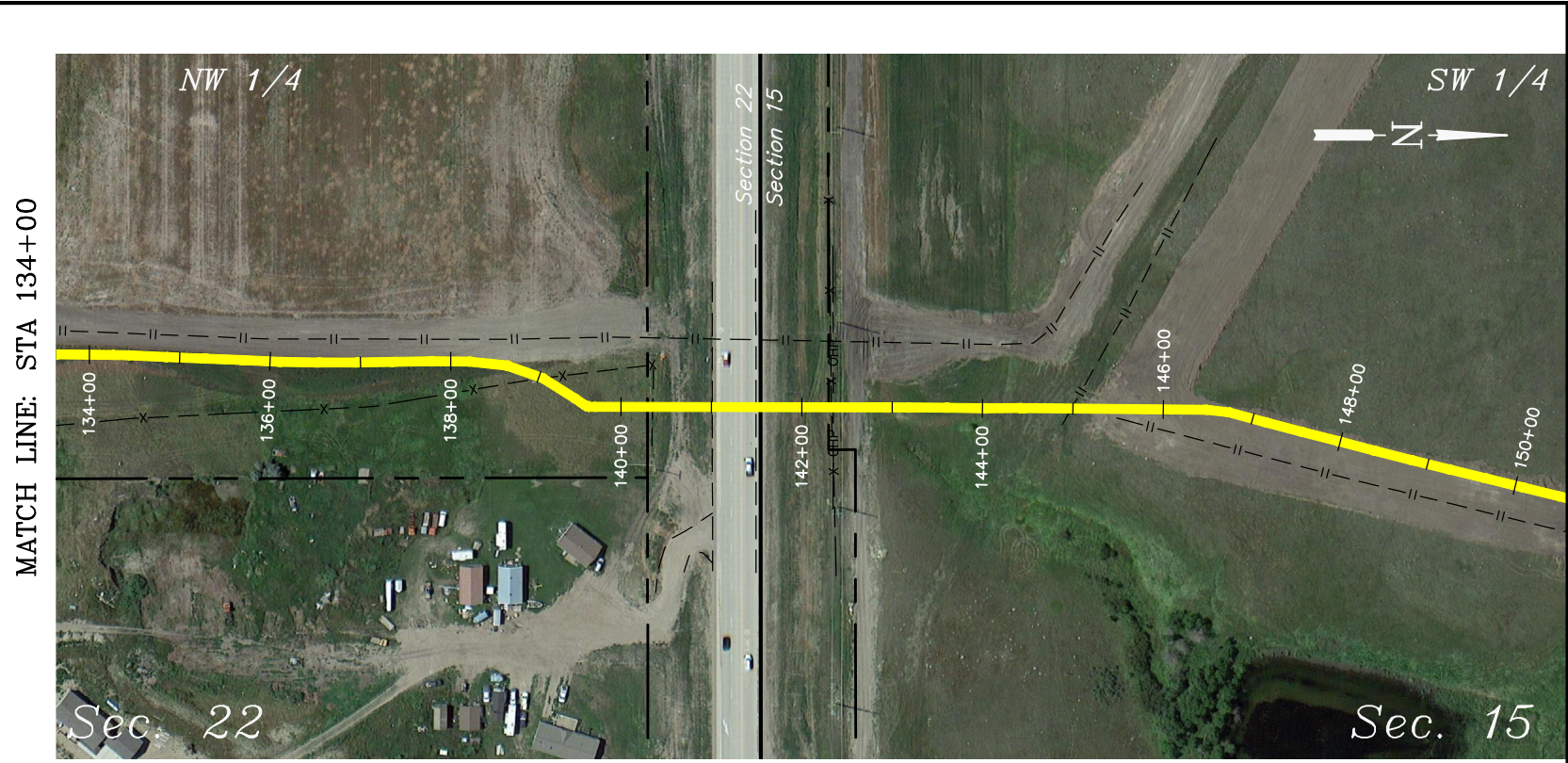
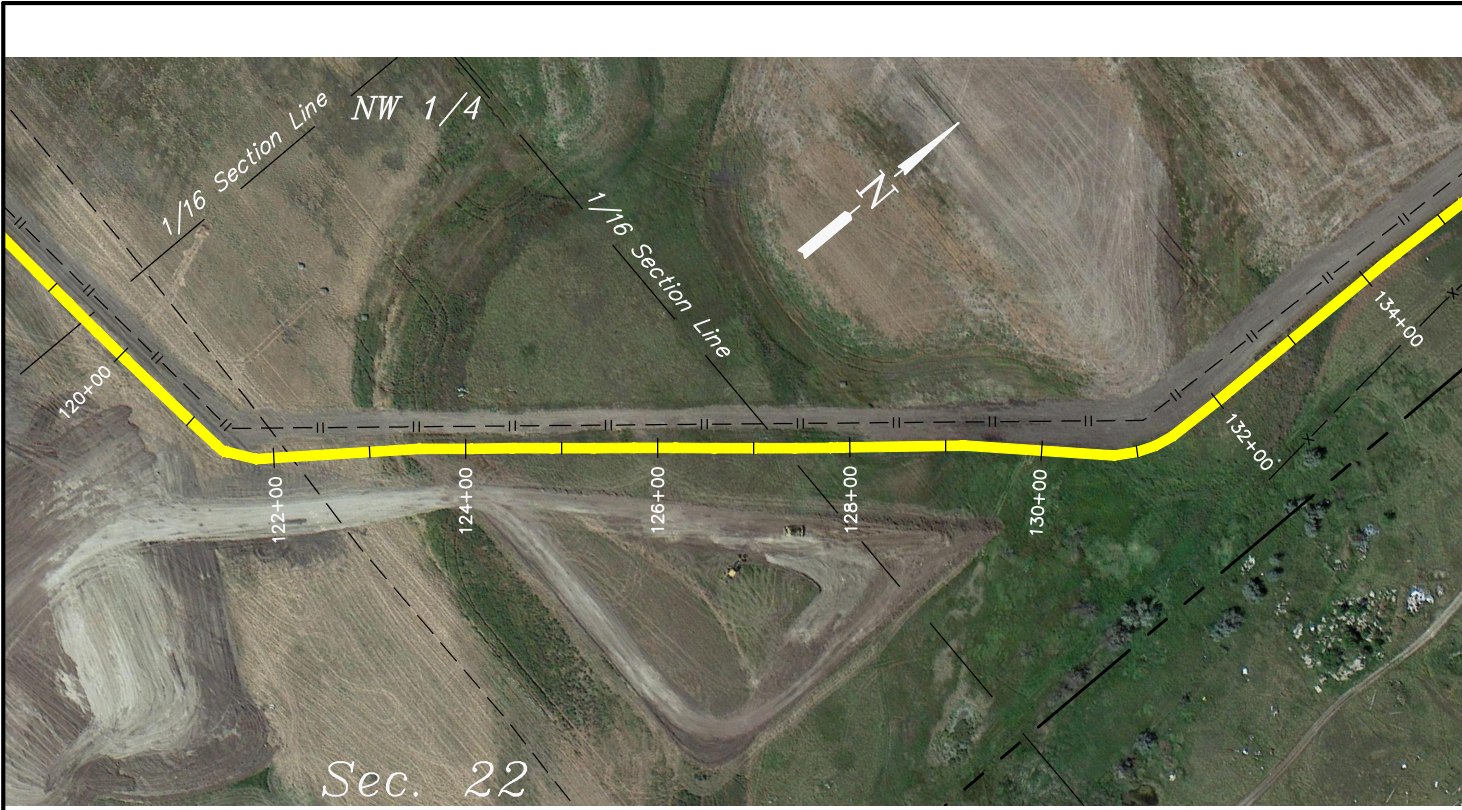
HORIZ: 1"=200'
VERT.: 1"=20'

UINTAH
ENGINEERING & LAND SURVEYING
UELS, LLC
Corporate Office * 85 South 200 East
Vernal, UT 84078 * (435) 789-1017

PROJECT DATA	
SURVEYED BY:	G.C.
DRAWN BY:	D.P.
DATE:	10-01-15
SHEET:	4 OF 75
REVISION:	10-13-15 P.B.

KINDER MORGAN
NEW TOWN PIPELINE PROFILE

LOCATED IN
MOUNTRAIL COUNTY,
NORTH DAKOTA



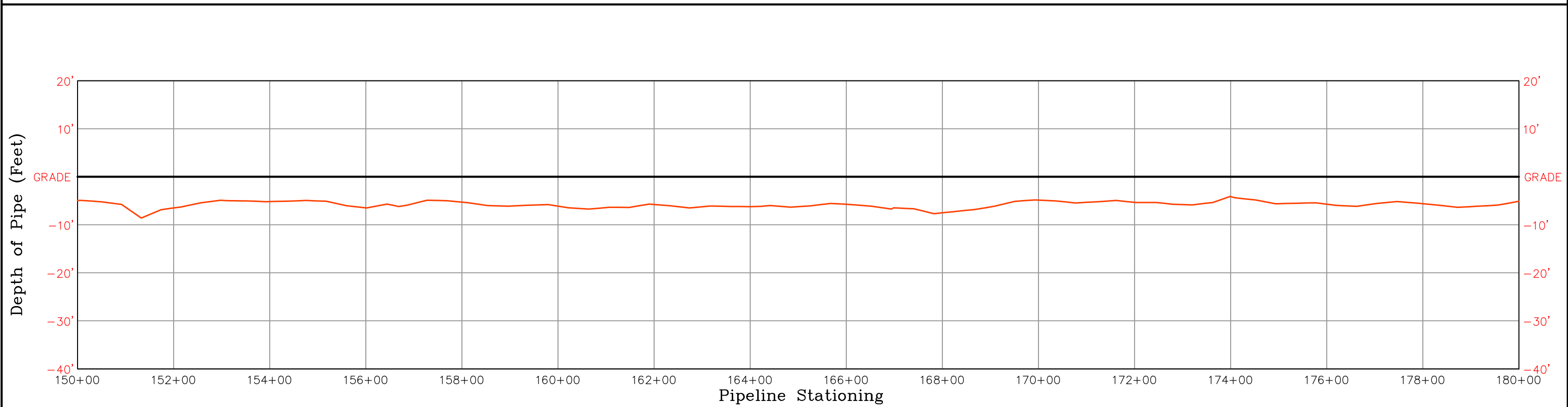
NOTE:
This drawing includes data from ditch laid pipe.
Pipe installed by bore is not included.

HORIZ: 1"=200'
VERT.: 1"=20'

UINTAH
ENGINEERING & LAND SURVEYING
UELS, LLC
Corporate Office * 85 South 200 East
Vernal, UT 84078 * (435) 789-1017

PROJECT DATA	
SURVEYED BY:	G.C.
DRAWN BY:	D.P.
DATE:	10-01-15
SHEET:	5 OF 75
REVISION:	10-13-15 P.B.

KINDER MORGAN
NEW TOWN PIPELINE PROFILE
LOCATED IN
MOUNTAIN COUNTY,
NORTH DAKOTA



NOTE:
This drawing includes data from ditch laid pipe.
Pipe installed by bore is not included.

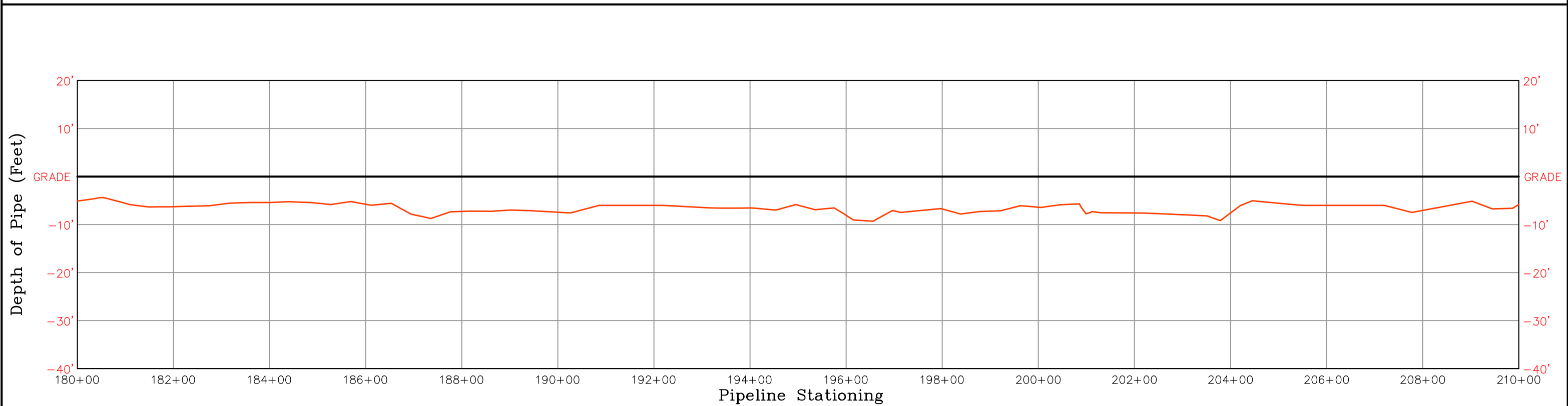
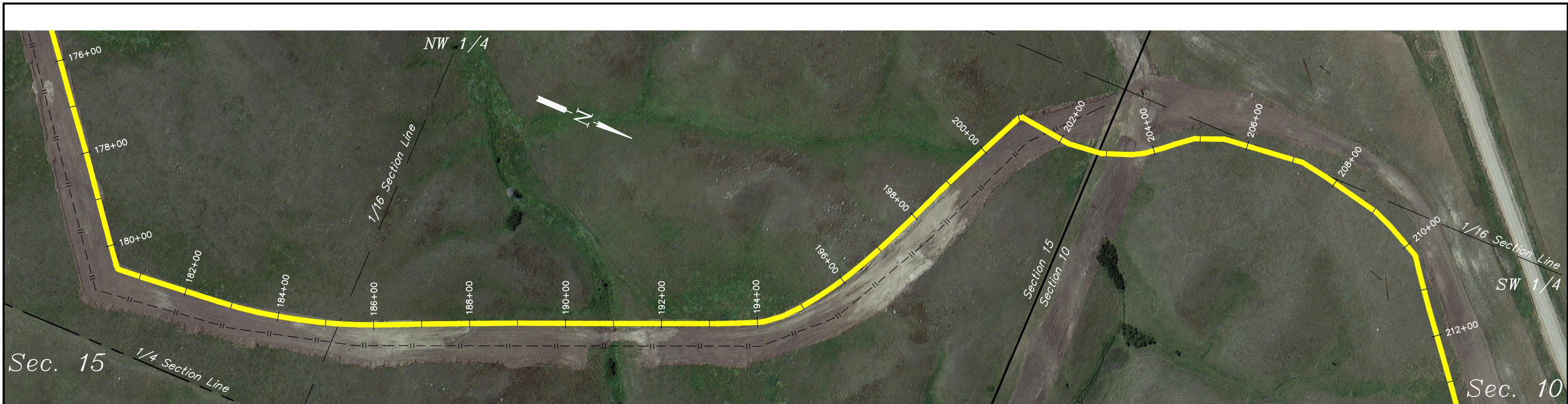
HORIZ: 1"=200'
VERT.: 1"=20'

UINTAH
ENGINEERING & LAND SURVEYING
UELS, LLC
Corporate Office * 85 South 200 East
Vernal, UT 84078 * (435) 789-1017

PROJECT DATA	
SURVEYED BY:	G.C.
DRAWN BY:	D.P.
DATE:	10-01-15
SHEET:	6 OF 75
REVISION:	10-13-15 P.B.

KINDER MORGAN
NEW TOWN PIPELINE PROFILE

LOCATED IN
MOUNTAIN COUNTY,
NORTH DAKOTA



NOTE:
This drawing includes data from ditch laid pipe.
Pipe installed by bore is not included.

HORIZ: 1"=200'
VERT.: 1"=20'

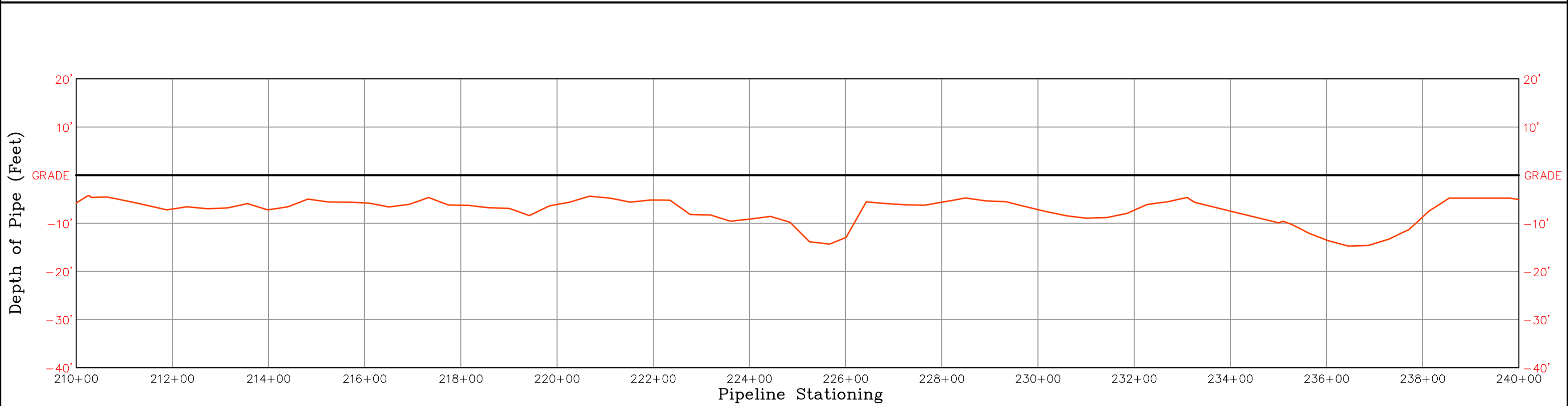
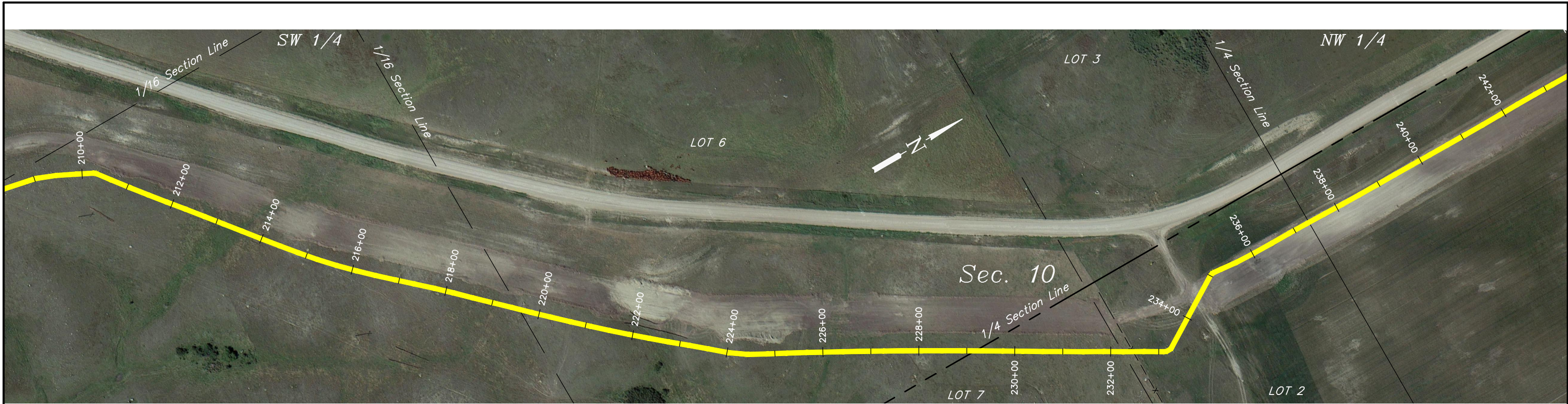
UINTAH
ENGINEERING & LAND SURVEYING

UELS, LLC
Corporate Office * 85 South 200 East
Vernal, UT 84078 * (435) 789-1017

PROJECT DATA	
SURVEYED BY:	G.C.
DRAWN BY:	D.P.
DATE:	10-01-15
SHEET:	7 OF 75
REVISION:	10-13-15 P.B.

KINDER MORGAN
NEW TOWN PIPELINE PROFILE

LOCATED IN
MOUNTRAIL COUNTY,
NORTH DAKOTA



NOTE:
 This drawing includes data from ditch laid pipe.
 Pipe installed by bore is not included.

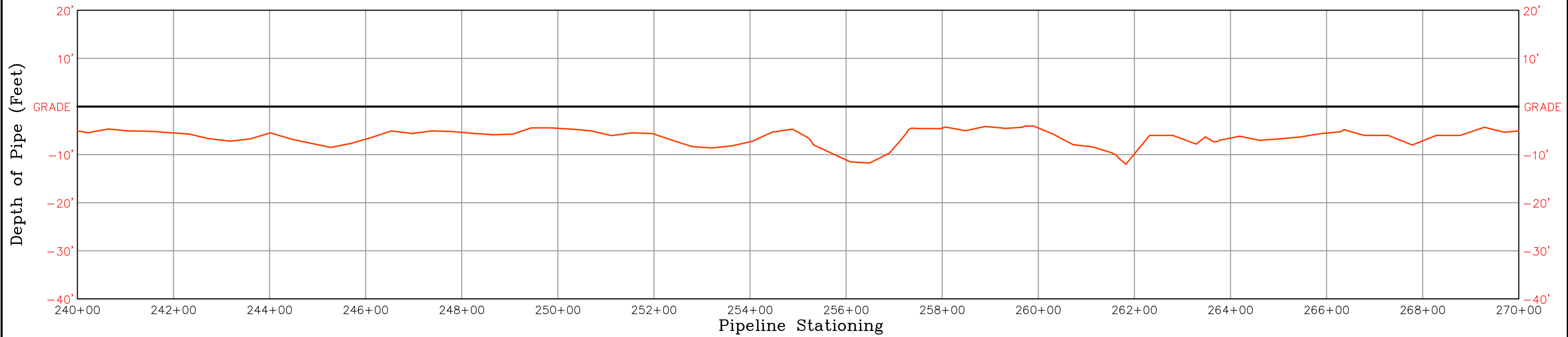
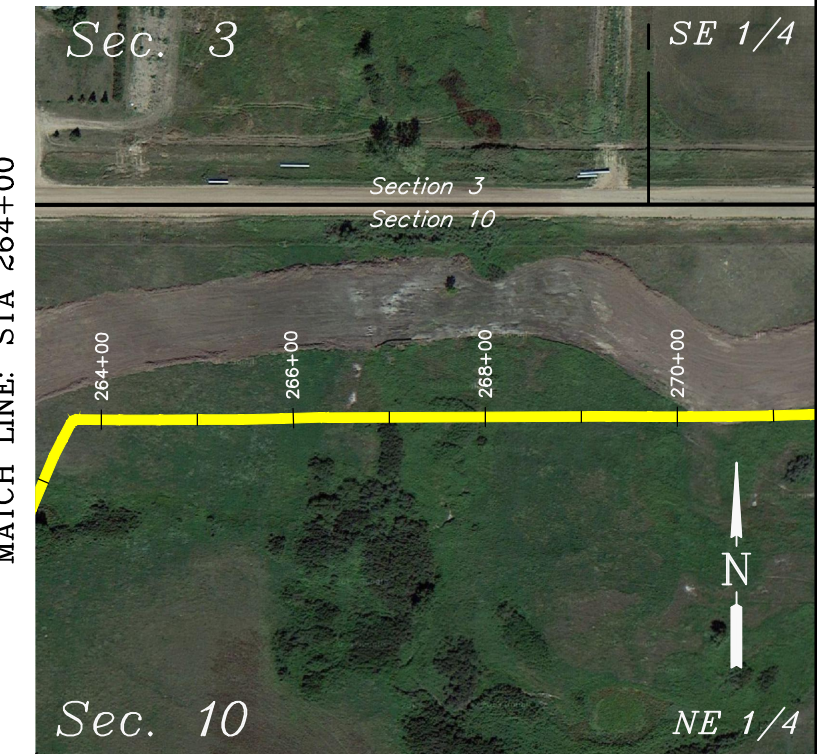
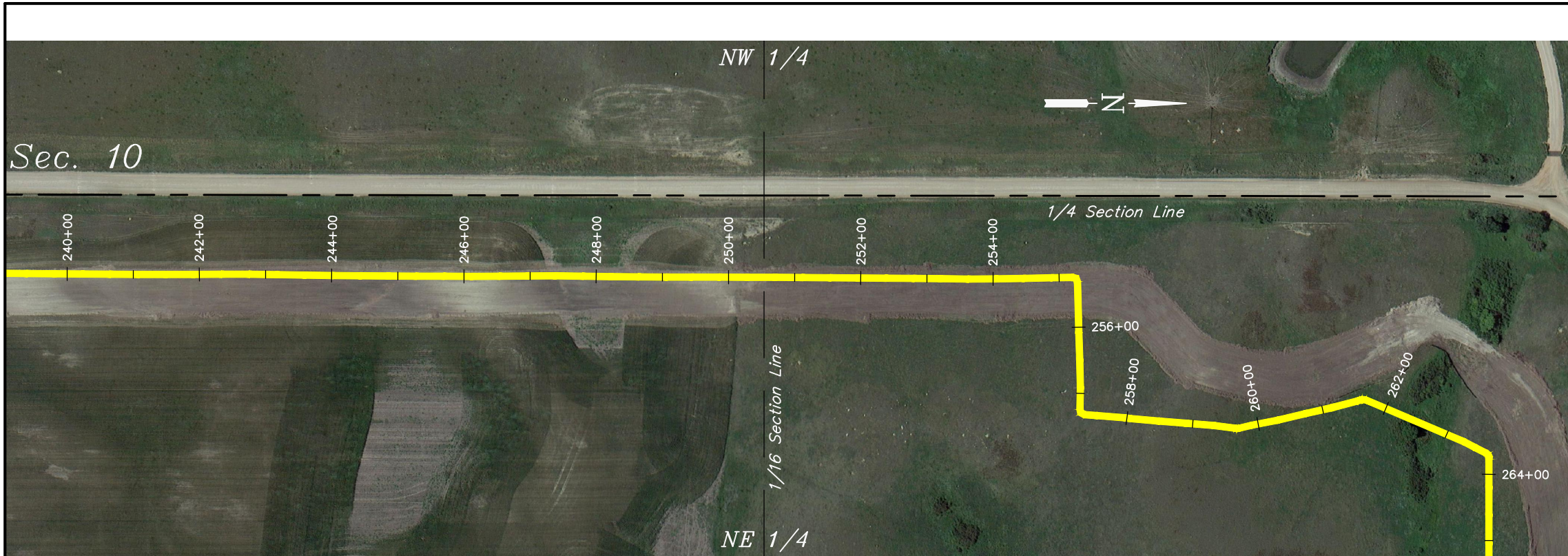
HORIZ: 1"=200'
 VERT.: 1"=20'

UINTAH
 ENGINEERING & LAND SURVEYING
UELS, LLC
 Corporate Office * 85 South 200 East
 Vernal, UT 84078 * (435) 789-1017

PROJECT DATA	
SURVEYED BY:	G.C.
DRAWN BY:	D.P.
DATE:	10-01-15
SHEET:	8 OF 75
REVISION:	10-13-15 P.B.

KINDER MORGAN
NEW TOWN PIPELINE PROFILE

LOCATED IN
 MOUNTRAIL COUNTY,
 NORTH DAKOTA



NOTE:
This drawing includes data from ditch laid pipe.
Pipe installed by bore is not included.

HORIZ: 1"=200'
VERT.: 1"=20'

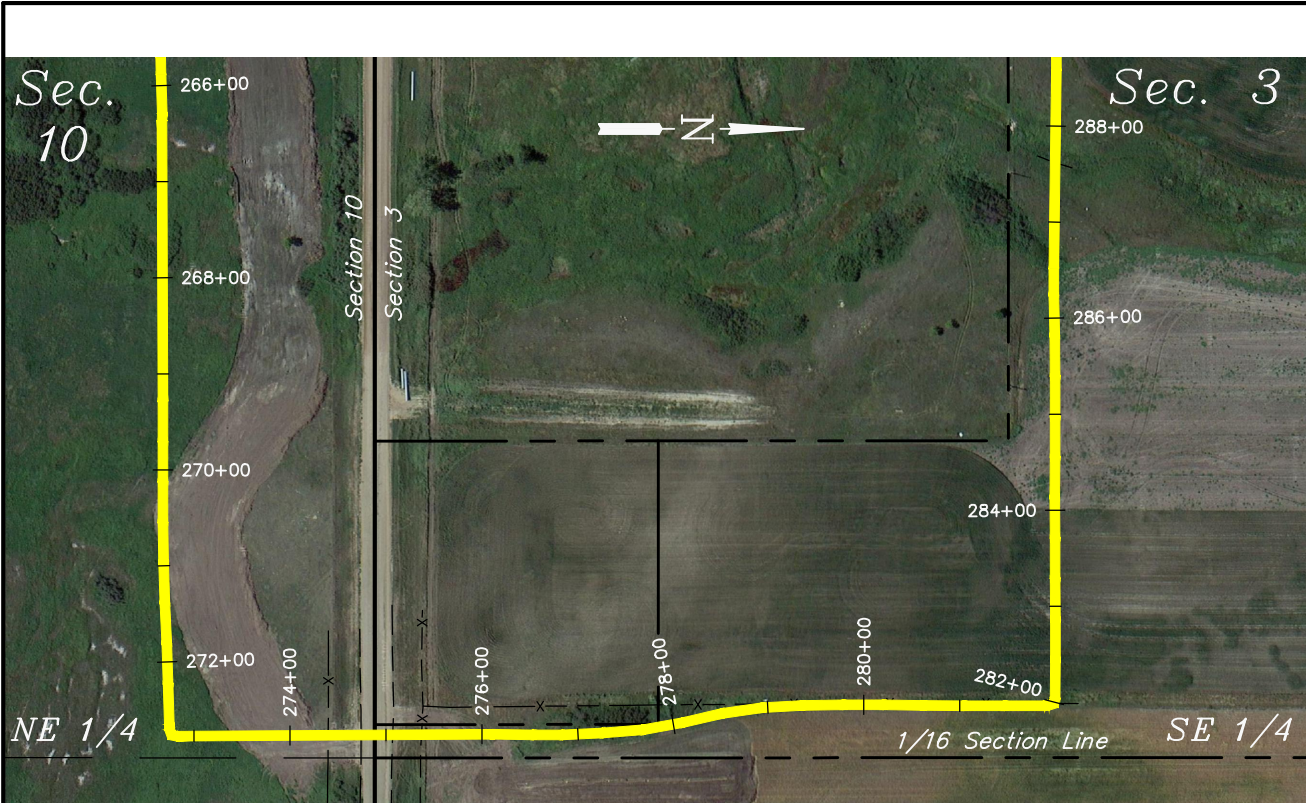
UINTAH
ENGINEERING & LAND SURVEYING

UELS, LLC
Corporate Office * 85 South 200 East
Vernal, UT 84078 * (435) 789-1017

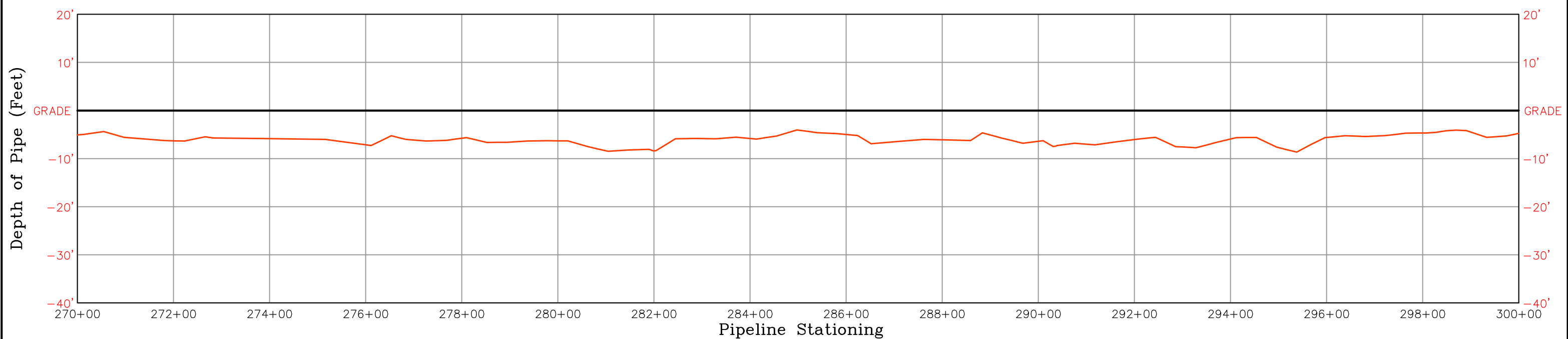
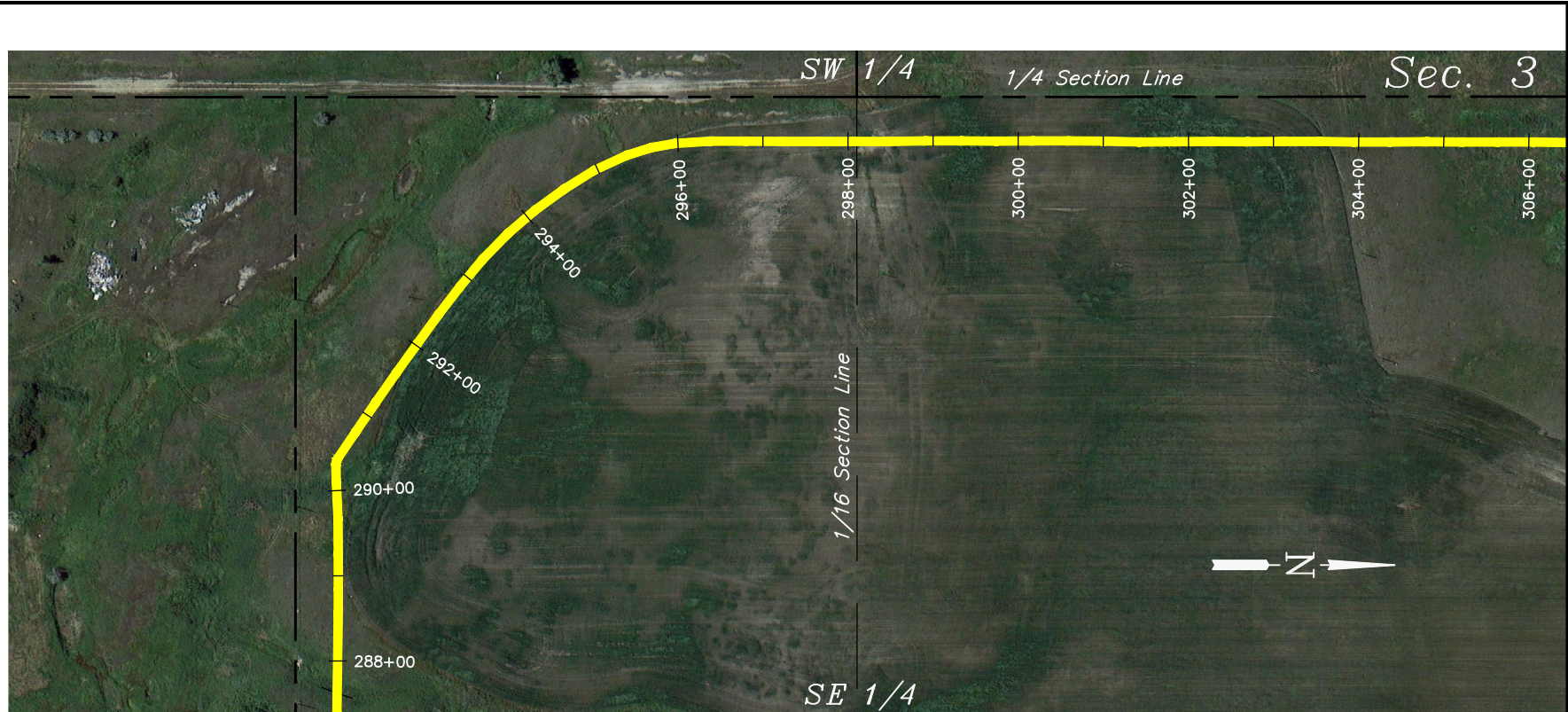
PROJECT DATA	
SURVEYED BY:	G.C.
DRAWN BY:	D.P.
DATE:	10-01-15
SHEET:	9 OF 75
REVISION:	10-13-15 P.B.

KINDER MORGAN
NEW TOWN PIPELINE PROFILE

LOCATED IN
MOUNTAIN COUNTY,
NORTH DAKOTA



MATCH LINE: STA 288+00



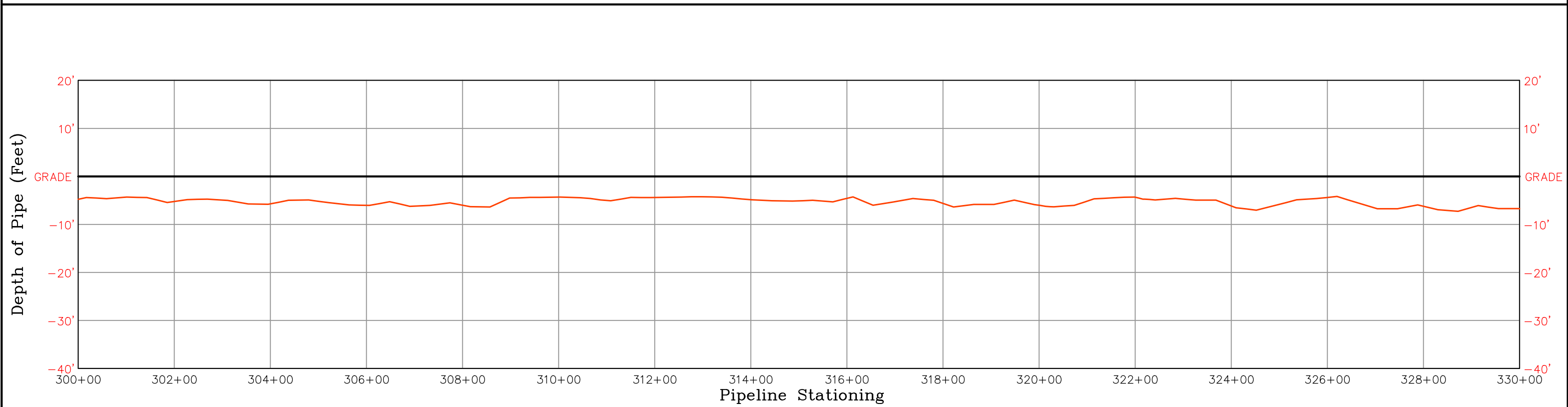
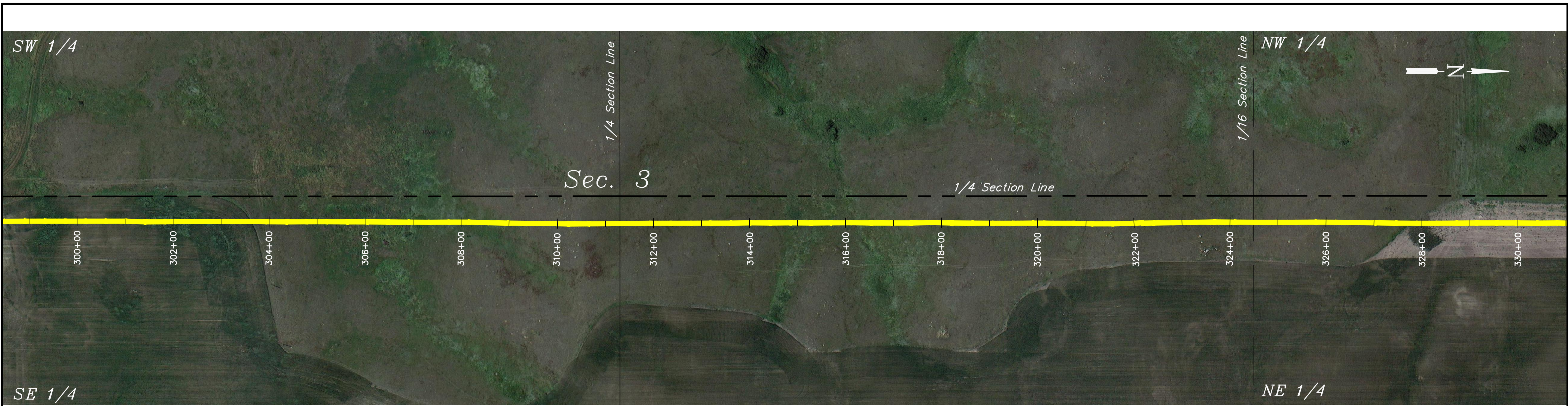
NOTE:
This drawing includes data from ditch laid pipe.
Pipe installed by bore is not included.

HORIZ: 1"=200'
VERT.: 1"=20'

UINTAH
ENGINEERING & LAND SURVEYING
UELS, LLC
Corporate Office * 85 South 200 East
Vernal, UT 84078 * (435) 789-1017

PROJECT DATA	
SURVEYED BY:	G.C.
DRAWN BY:	D.P.
DATE:	10-01-15
SHEET:	10 OF 75
REVISION:	10-13-15 P.B.

KINDER MORGAN
NEW TOWN PIPELINE PROFILE
LOCATED IN
MOUNTAIN COUNTY,
NORTH DAKOTA



NOTE:
 This drawing includes data from ditch laid pipe.
 Pipe installed by bore is not included.

HORIZ: 1"=200'
 VERT.: 1"=20'

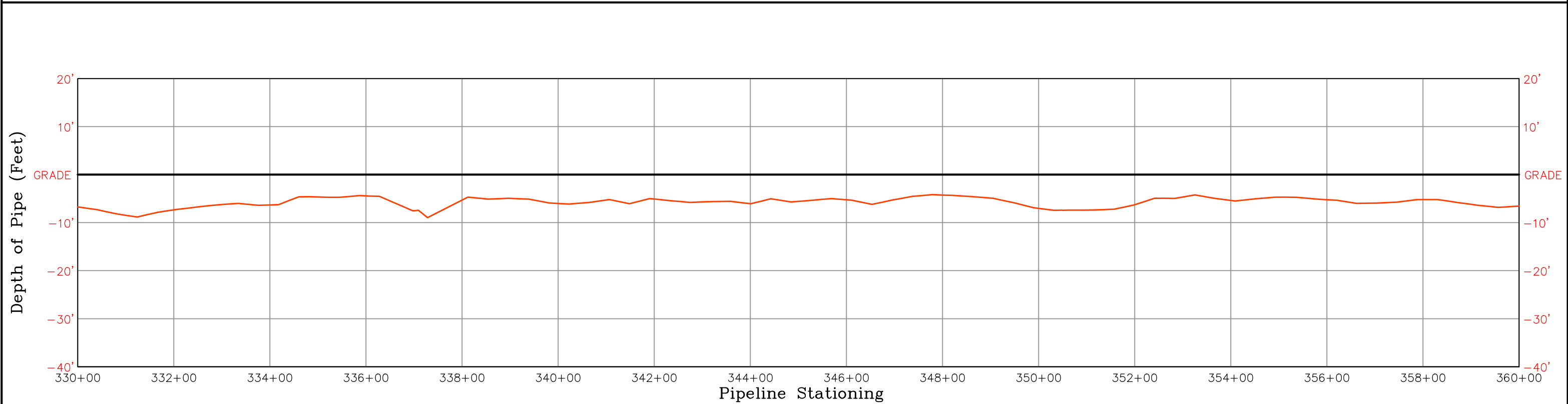
UINTAH
 ENGINEERING & LAND SURVEYING
UELS, LLC
 Corporate Office * 85 South 200 East
 Vernal, UT 84078 * (435) 789-1017

PROJECT DATA	
SURVEYED BY:	G.C.
DRAWN BY:	D.P.
DATE:	10-01-15
SHEET:	11 OF 75
REVISION:	10-13-15 P.B.

KINDER MORGAN
NEW TOWN PIPELINE PROFILE
 LOCATED IN
 MOUNTRAIL COUNTY,
 NORTH DAKOTA



MATCH LINE: STA 340+00



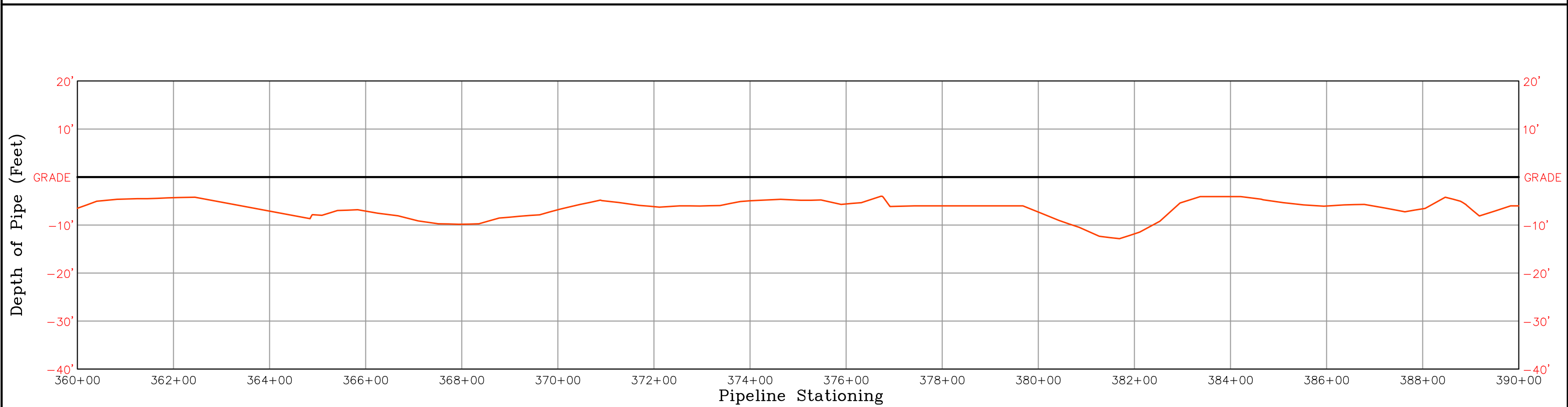
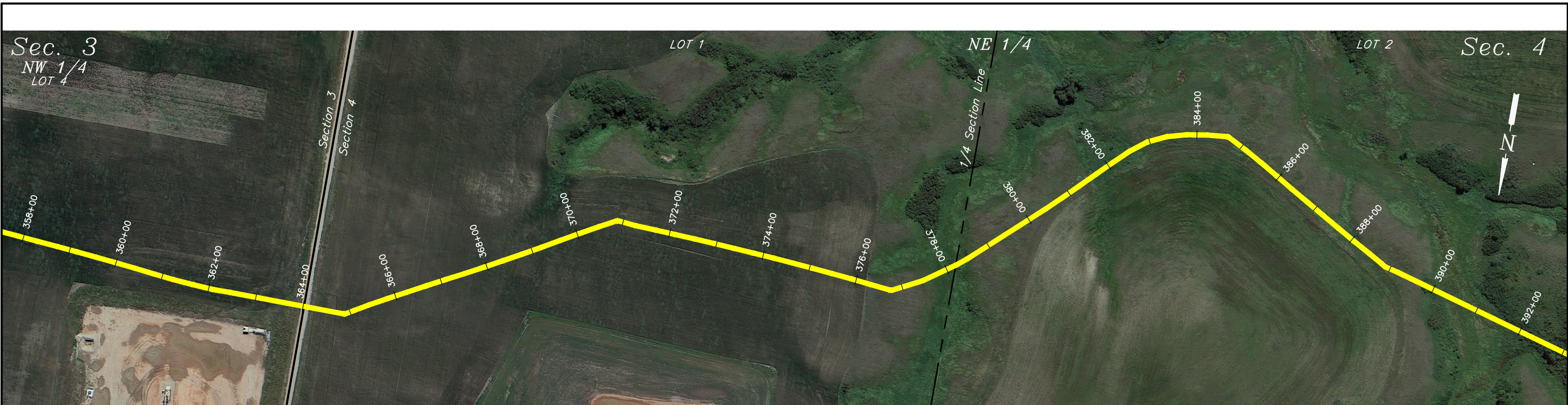
NOTE:
This drawing includes data from ditch laid pipe.
Pipe installed by bore is not included.

HORIZ: 1"=200'
VERT.: 1"=20'

UINTAH
ENGINEERING & LAND SURVEYING
UELS, LLC
Corporate Office * 85 South 200 East
Vernal, UT 84078 * (435) 789-1017

PROJECT DATA	
SURVEYED BY:	G.C.
DRAWN BY:	D.P.
DATE:	10-01-15
SHEET:	12 OF 75
REVISION:	10-13-15 P.B.

KINDER MORGAN
NEW TOWN PIPELINE PROFILE
LOCATED IN
MOUNTAIN COUNTY,
NORTH DAKOTA



NOTE:
This drawing includes data from ditch laid pipe.
Pipe installed by bore is not included.

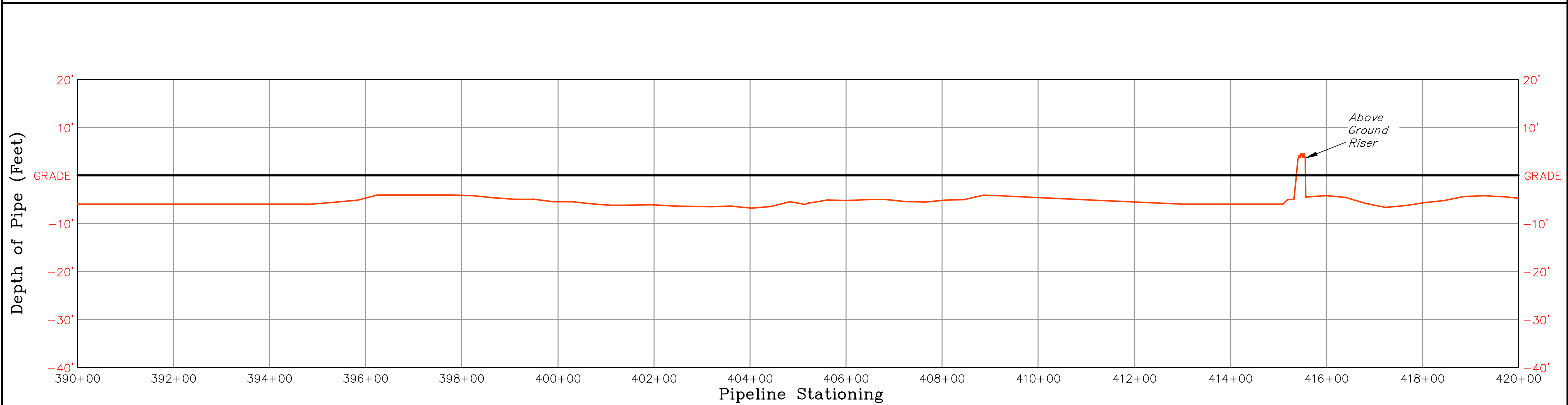
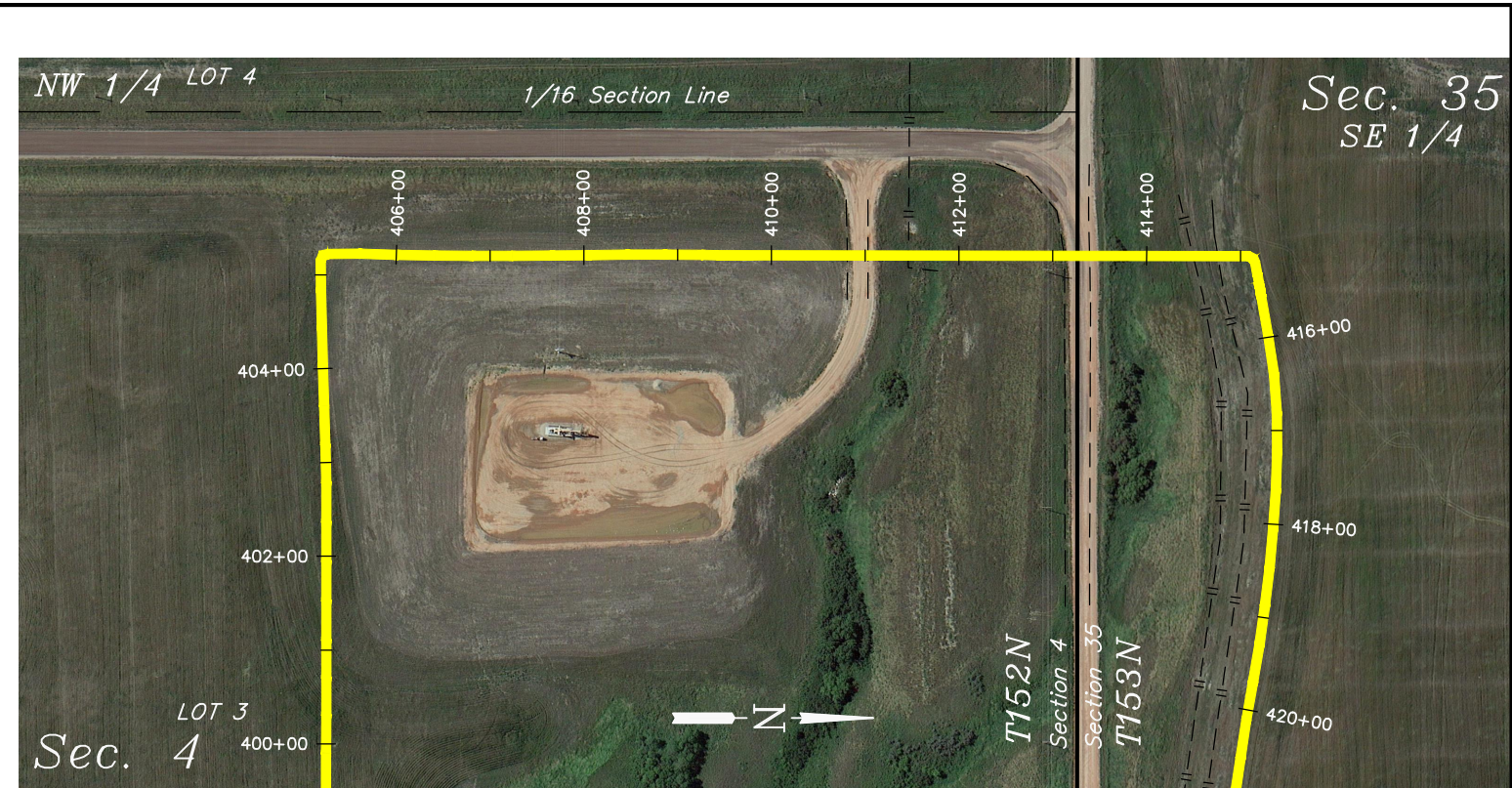
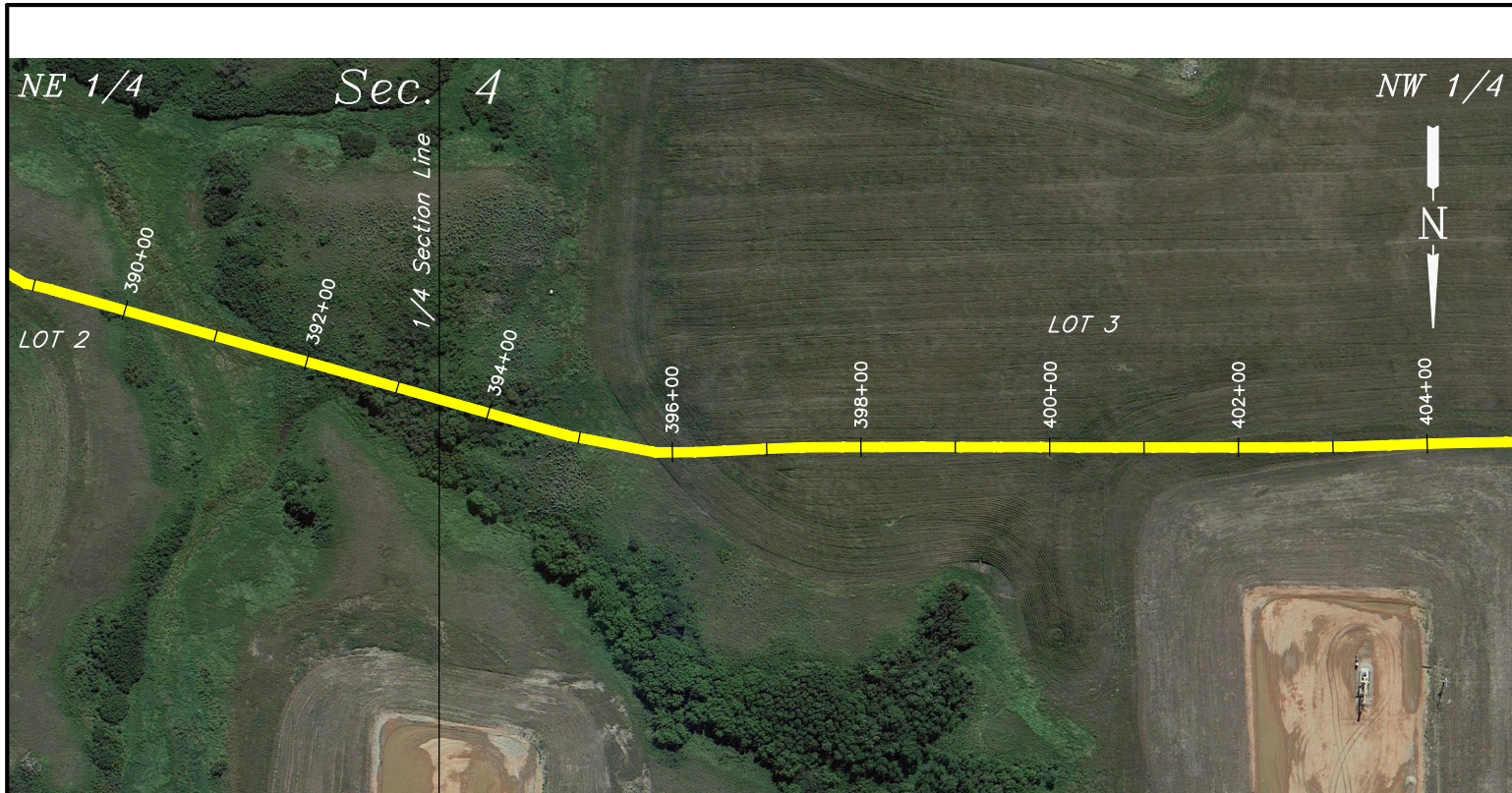
HORIZ: 1"=200'
VERT.: 1"=20'

UINTAH
ENGINEERING & LAND SURVEYING
UELS, LLC
Corporate Office * 85 South 200 East
Vernal, UT 84078 * (435) 789-1017

PROJECT DATA	
SURVEYED BY:	G.C.
DRAWN BY:	D.P.
DATE:	10-01-15
SHEET:	13 OF 75
REVISION:	10-13-15 P.B.

KINDER MORGAN
NEW TOWN PIPELINE PROFILE

LOCATED IN
MOUNTRAIL COUNTY,
NORTH DAKOTA



NOTE:
 This drawing includes data from ditch laid pipe.
 Pipe installed by bore is not included.

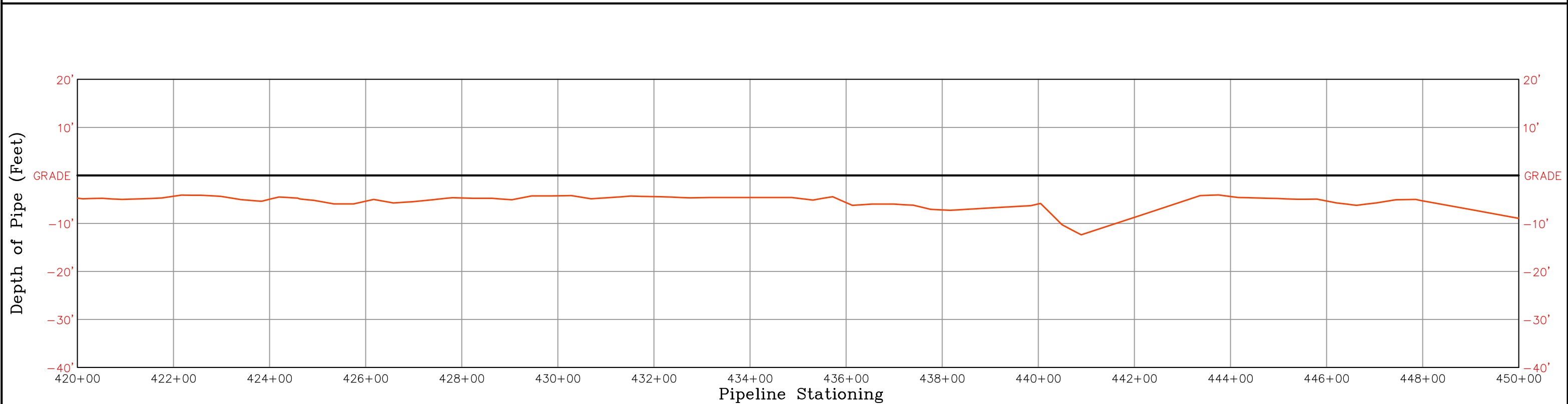
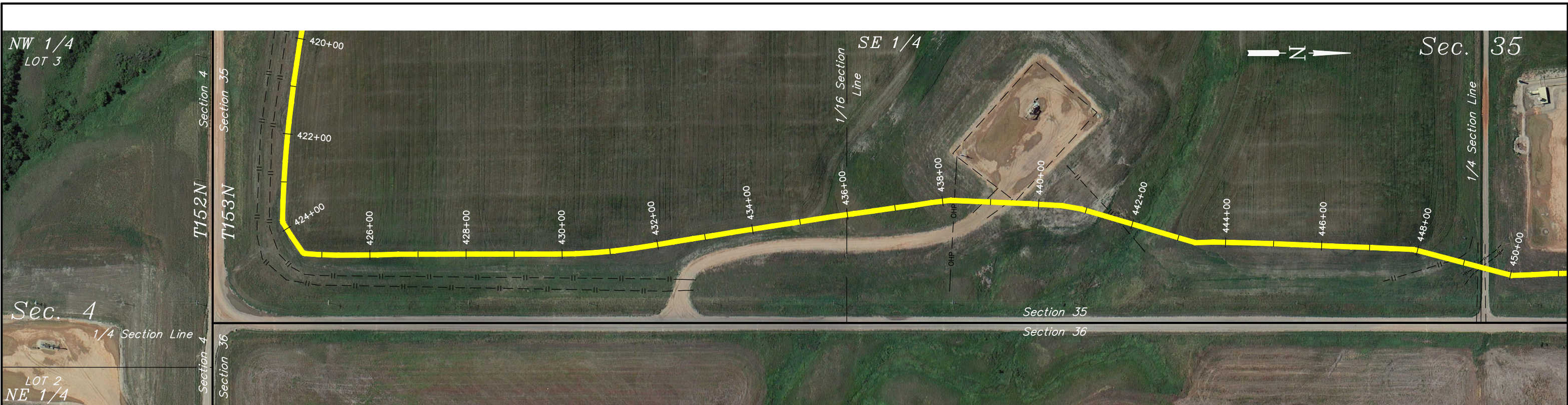
HORIZ: 1"=200'
 VERT.: 1"=20'

UINTAH
 ENGINEERING & LAND SURVEYING
UELS, LLC
 Corporate Office * 85 South 200 East
 Vernal, UT 84078 * (435) 789-1017

PROJECT DATA	
SURVEYED BY:	G.C.
DRAWN BY:	D.P.
DATE:	10-01-15
SHEET:	14 OF 75
REVISION:	10-13-15 P.B.

KINDER MORGAN
NEW TOWN PIPELINE PROFILE

LOCATED IN
 MOUNTRAIL COUNTY,
 NORTH DAKOTA



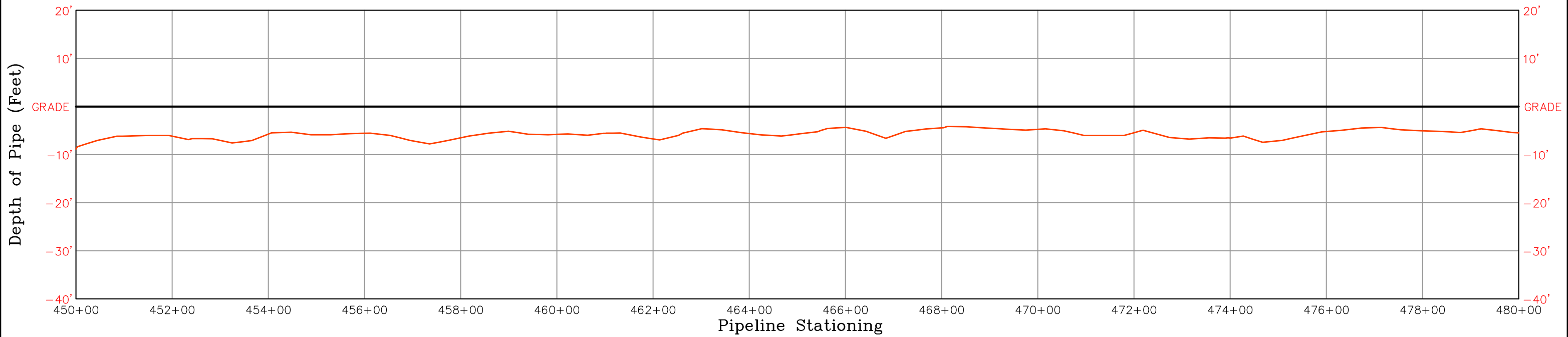
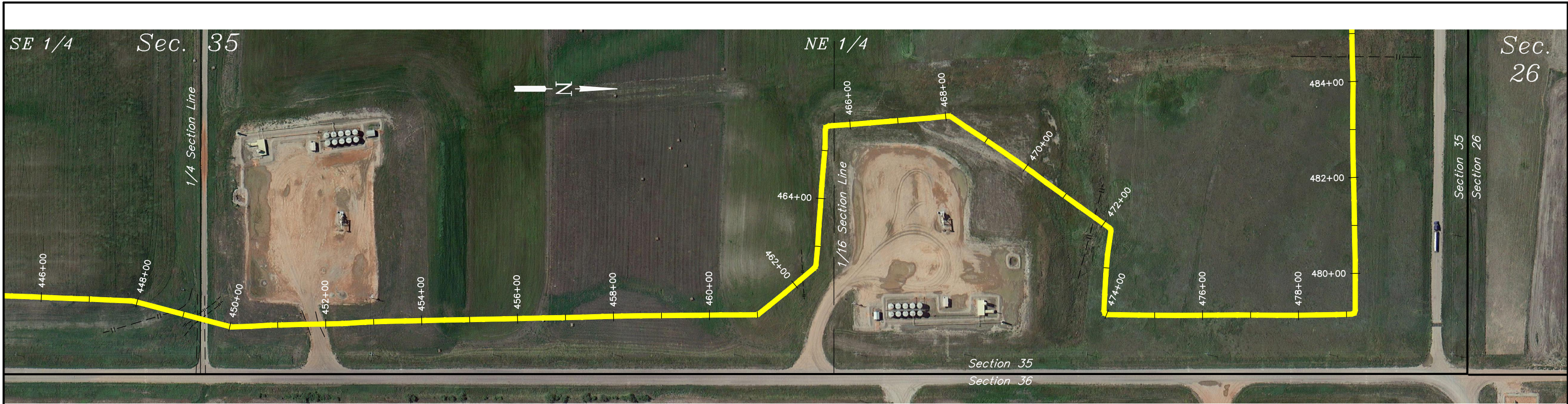
NOTE:
This drawing includes data from ditch laid pipe.
Pipe installed by bore is not included.

HORIZ: 1"=200'
VERT.: 1"=20'

UINTAH
ENGINEERING & LAND SURVEYING
UELS, LLC
Corporate Office * 85 South 200 East
Vernal, UT 84078 * (435) 789-1017

PROJECT DATA	
SURVEYED BY:	G.C.
DRAWN BY:	D.P.
DATE:	10-01-15
SHEET:	15 OF 75
REVISION:	10-13-15 P.B.

KINDER MORGAN
NEW TOWN PIPELINE PROFILE
LOCATED IN
MOUNTAIN COUNTY,
NORTH DAKOTA



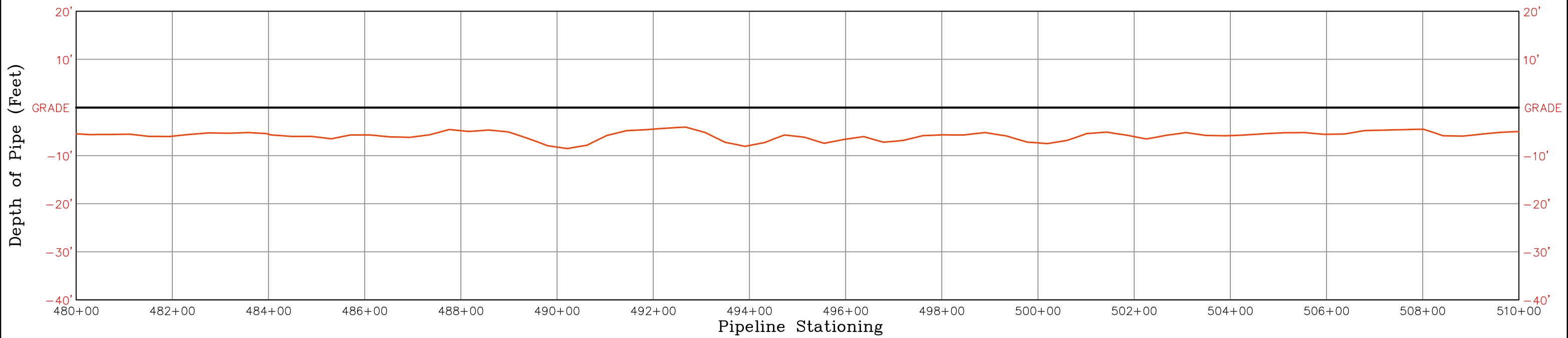
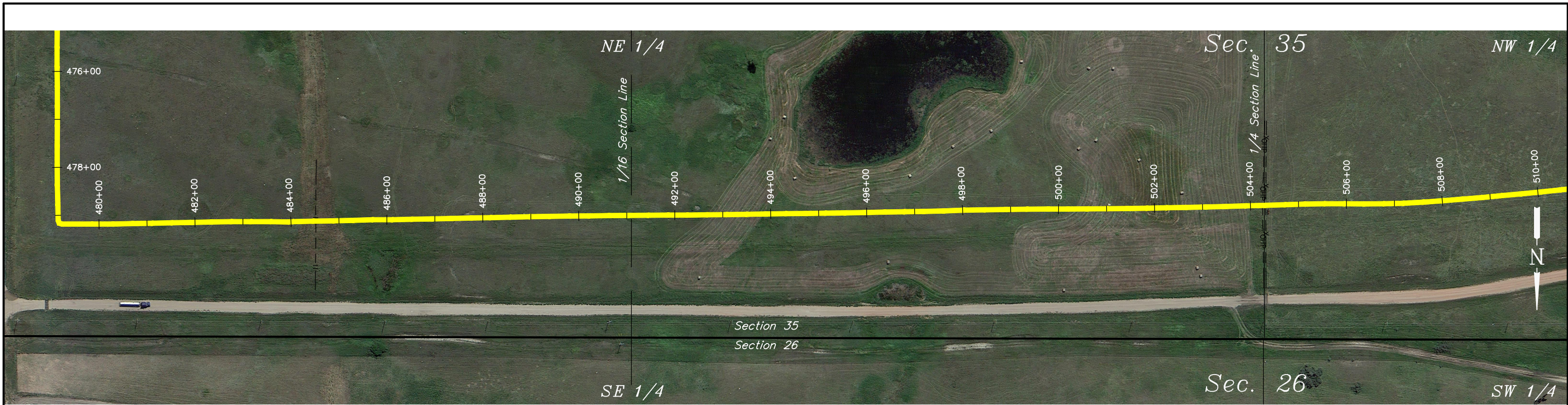
NOTE:
 This drawing includes data from ditch laid pipe.
 Pipe installed by bore is not included.

HORIZ: 1"=200'
 VERT.: 1"=20'

UINTAH
 ENGINEERING & LAND SURVEYING
UELS, LLC
 Corporate Office * 85 South 200 East
 Vernal, UT 84078 * (435) 789-1017

PROJECT DATA	
SURVEYED BY:	G.C.
DRAWN BY:	D.P.
DATE:	10-01-15
SHEET:	16 OF 75
REVISION:	10-13-15 P.B.

KINDER MORGAN
NEW TOWN PIPELINE PROFILE
 LOCATED IN
 MOUNTAIN COUNTY,
 NORTH DAKOTA



NOTE:
This drawing includes data from ditch laid pipe.
Pipe installed by bore is not included.

HORIZ: 1"=200'
VERT.: 1"=20'



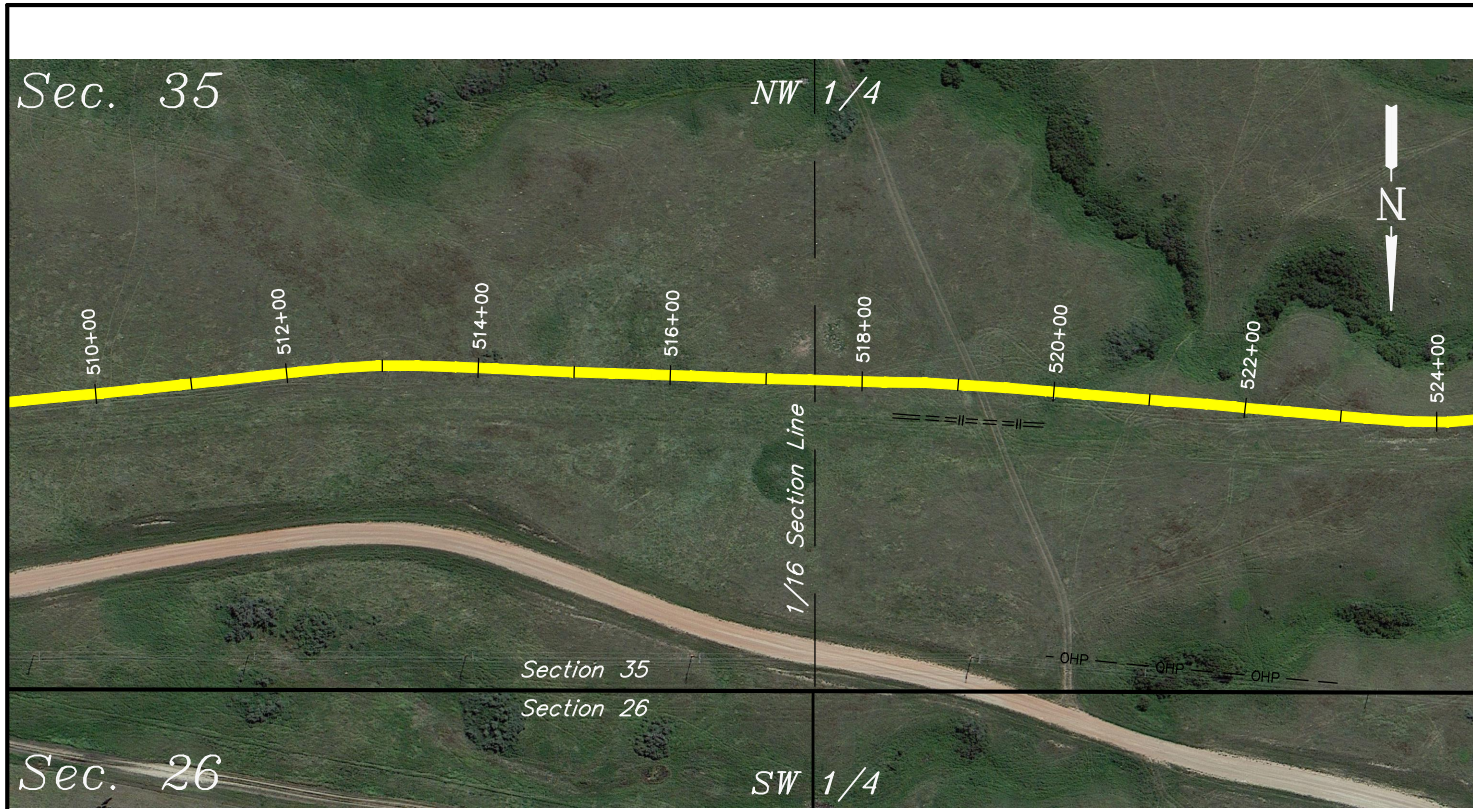
UELS, LLC
Corporate Office * 85 South 200 East
Vernal, UT 84078 * (435) 789-1017

PROJECT DATA

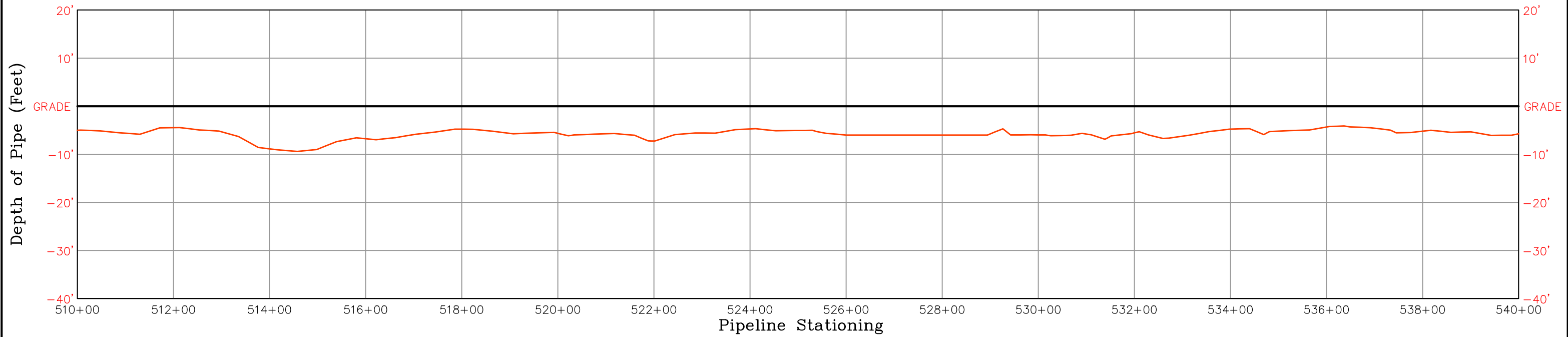
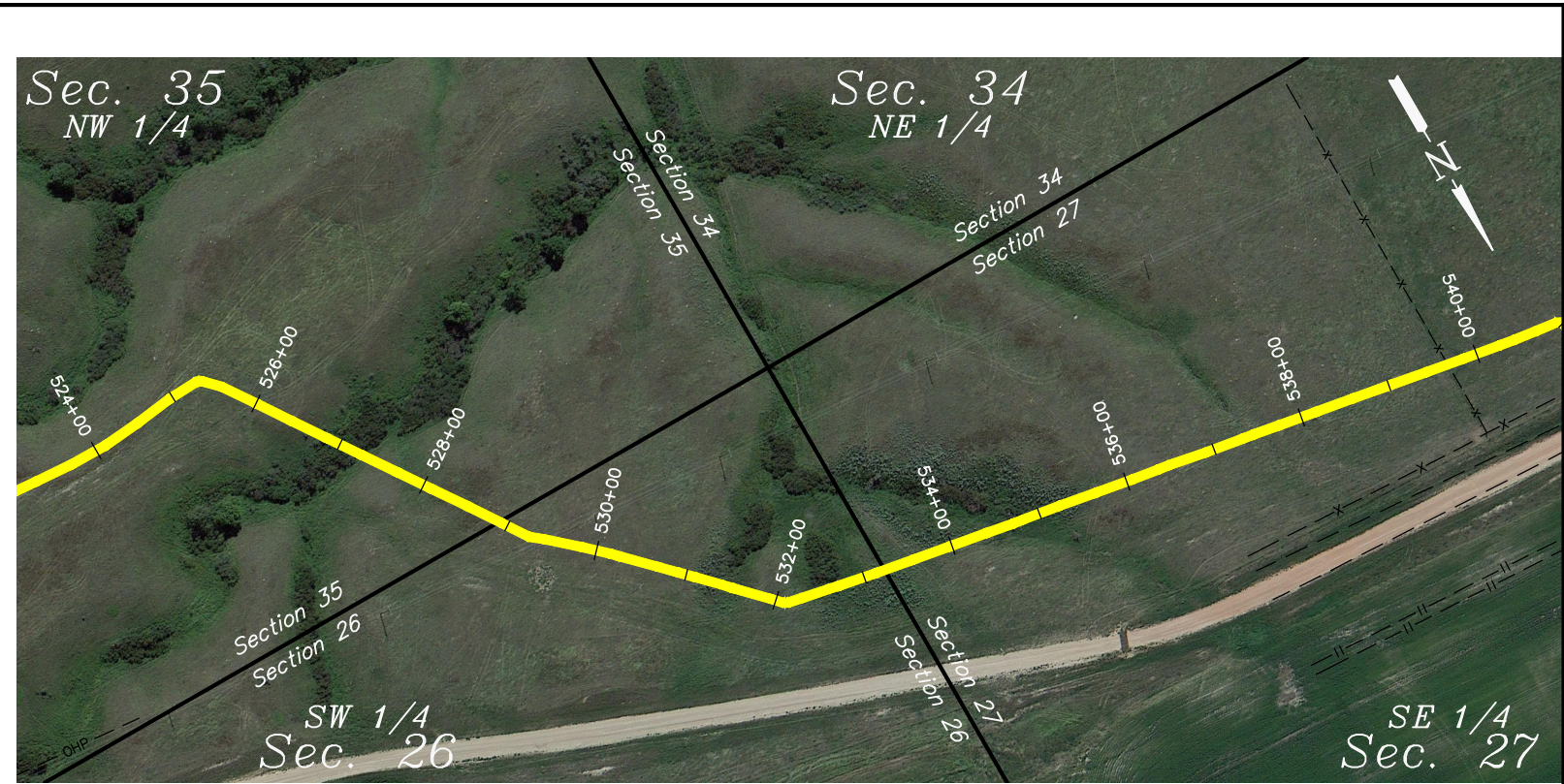
SURVEYED BY: G.C.
DRAWN BY: D.P.
DATE: 10-01-15
SHEET: 17 OF 75
REVISION: 10-13-15 P.B.

**KINDER MORGAN
NEW TOWN PIPELINE PROFILE**

LOCATED IN
MOUNTRAIL COUNTY,
NORTH DAKOTA



MATCH LINE: STA 524+00



NOTE:
This drawing includes data from ditch laid pipe.
Pipe installed by bore is not included.

HORIZ: 1"=200'
VERT.: 1"=20'

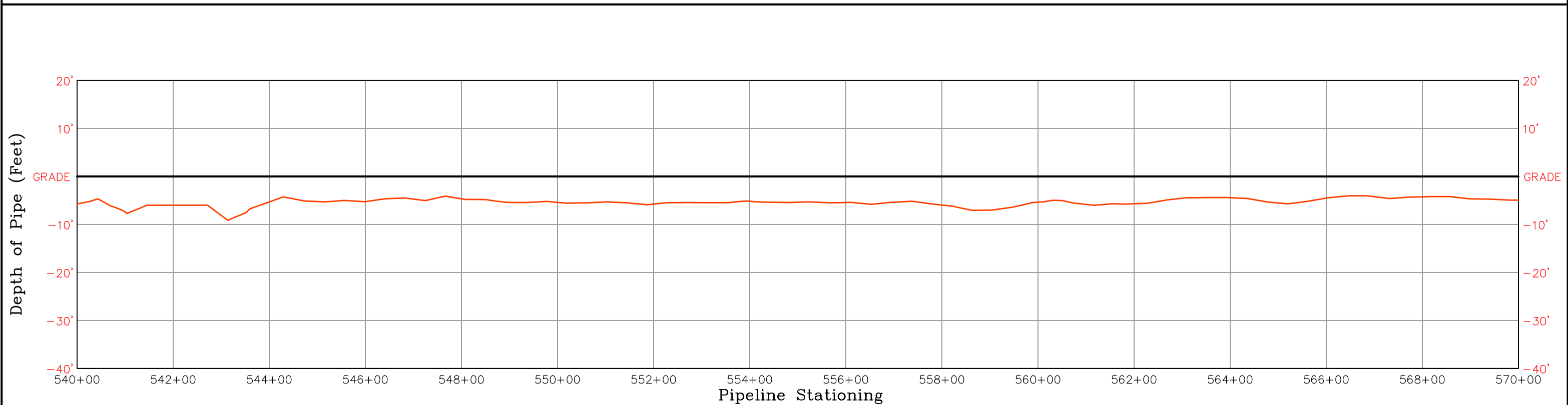
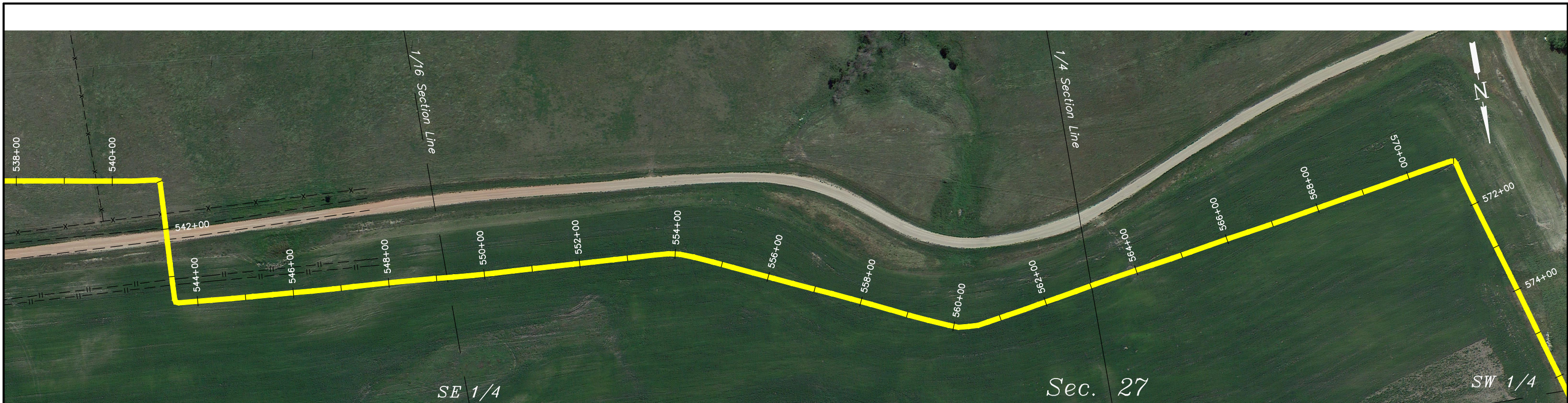
UINTAH
ENGINEERING & LAND SURVEYING

UELS, LLC
Corporate Office * 85 South 200 East
Vernal, UT 84078 * (435) 789-1017

PROJECT DATA	
SURVEYED BY:	G.C.
DRAWN BY:	D.P.
DATE:	10-01-15
SHEET:	18 OF 75
REVISION:	10-13-15 P.B.

KINDER MORGAN
NEW TOWN PIPELINE PROFILE

LOCATED IN
MOUNTRAIL COUNTY,
NORTH DAKOTA



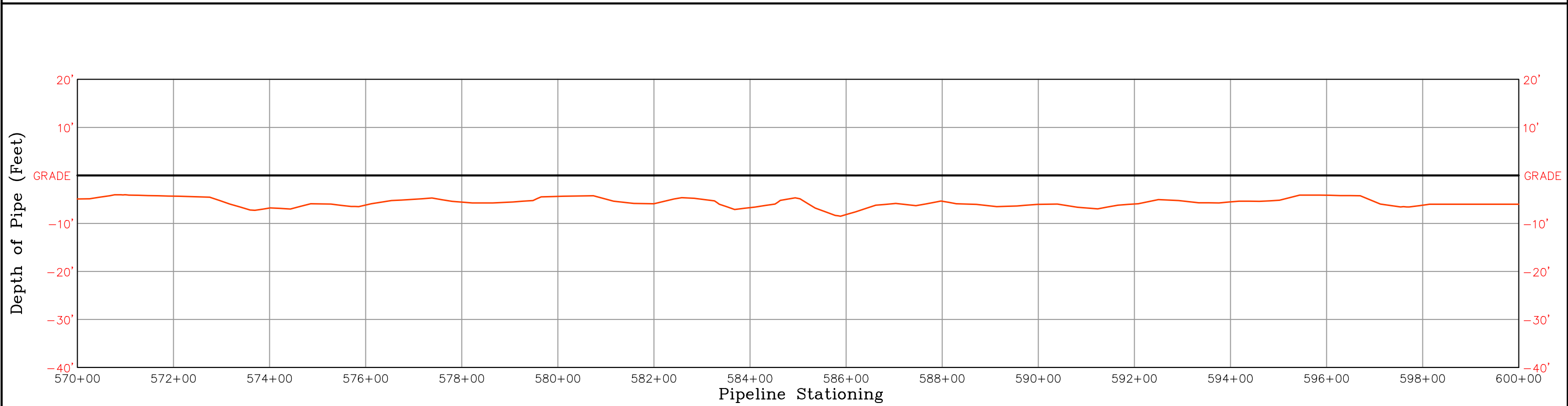
NOTE:
 This drawing includes data from ditch laid pipe.
 Pipe installed by bore is not included.

HORIZ: 1"=200'
 VERT.: 1"=20'

UINTAH
 ENGINEERING & LAND SURVEYING
UELS, LLC
 Corporate Office * 85 South 200 East
 Vernal, UT 84078 * (435) 789-1017

PROJECT DATA	
SURVEYED BY:	G.C.
DRAWN BY:	D.P.
DATE:	10-01-15
SHEET:	19 OF 75
REVISION:	10-13-15 P.B.

KINDER MORGAN
NEW TOWN PIPELINE PROFILE
 LOCATED IN
 MOUNTAIN COUNTY,
 NORTH DAKOTA



NOTE:
This drawing includes data from ditch laid pipe.
Pipe installed by bore is not included.

HORIZ: 1"=200'
VERT.: 1"=20'

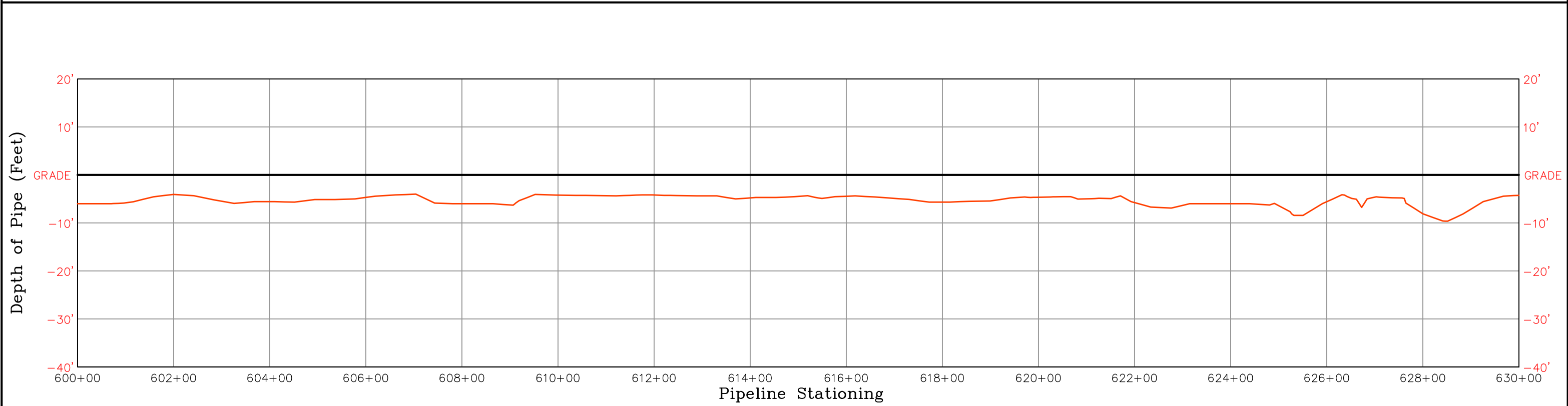
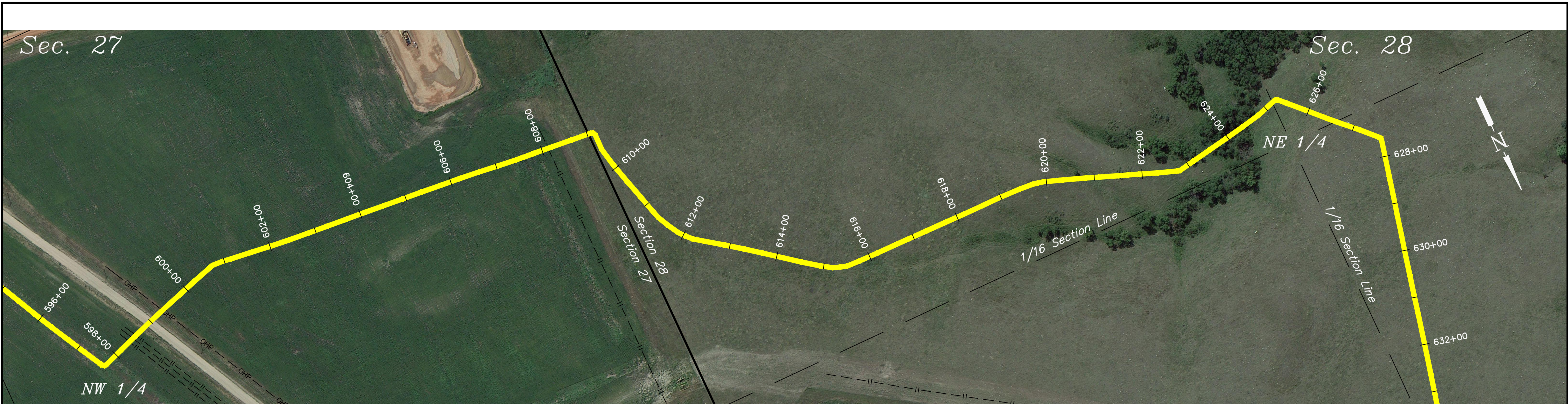
UINTAH
ENGINEERING & LAND SURVEYING

UELS, LLC
Corporate Office * 85 South 200 East
Vernal, UT 84078 * (435) 789-1017

PROJECT DATA	
SURVEYED BY:	G.C.
DRAWN BY:	D.P.
DATE:	10-01-15
SHEET:	20 OF 75
REVISION:	10-13-15 P.B.

KINDER MORGAN
NEW TOWN PIPELINE PROFILE

LOCATED IN
MOUNTRAIL COUNTY,
NORTH DAKOTA



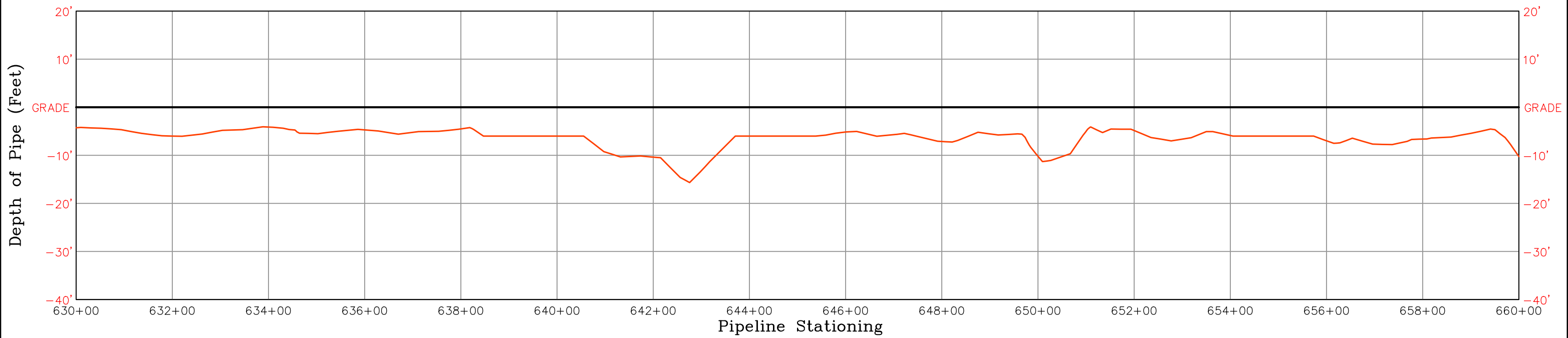
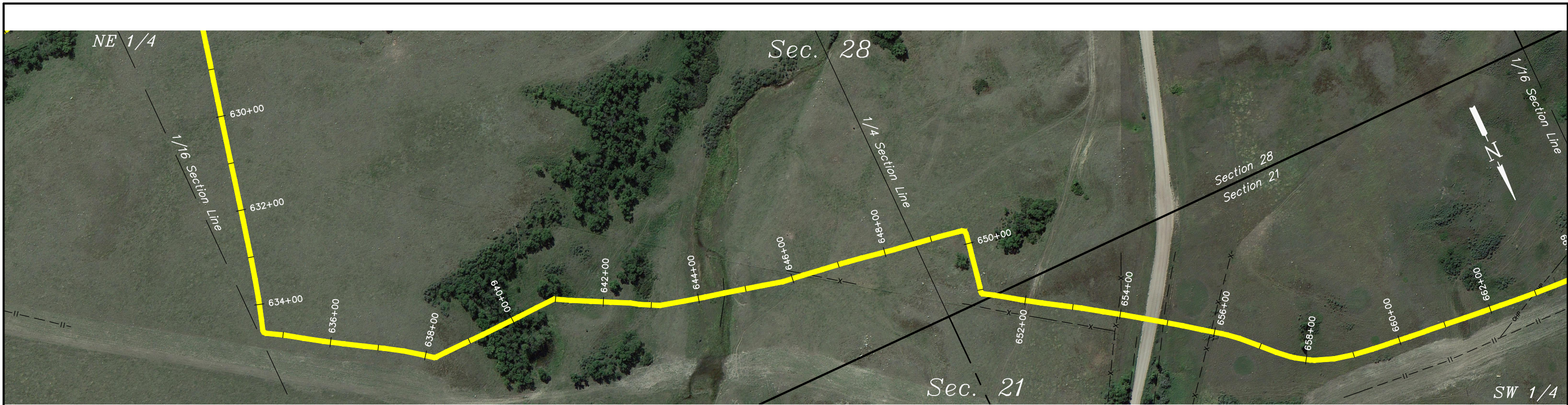
NOTE:
 This drawing includes data from ditch laid pipe.
 Pipe installed by bore is not included.

HORIZ: 1"=200'
 VERT.: 1"=20'

UINTAH
 ENGINEERING & LAND SURVEYING
UELS, LLC
 Corporate Office * 85 South 200 East
 Vernal, UT 84078 * (435) 789-1017

PROJECT DATA	
SURVEYED BY:	G.C.
DRAWN BY:	D.P.
DATE:	10-01-15
SHEET:	21 OF 75
REVISION:	10-13-15 P.B.

KINDER MORGAN
NEW TOWN PIPELINE PROFILE
 LOCATED IN
 MOUNTAIN COUNTY,
 NORTH DAKOTA



NOTE:
This drawing includes data from ditch laid pipe.
Pipe installed by bore is not included.

HORIZ: 1"=200'
VERT.: 1"=20'



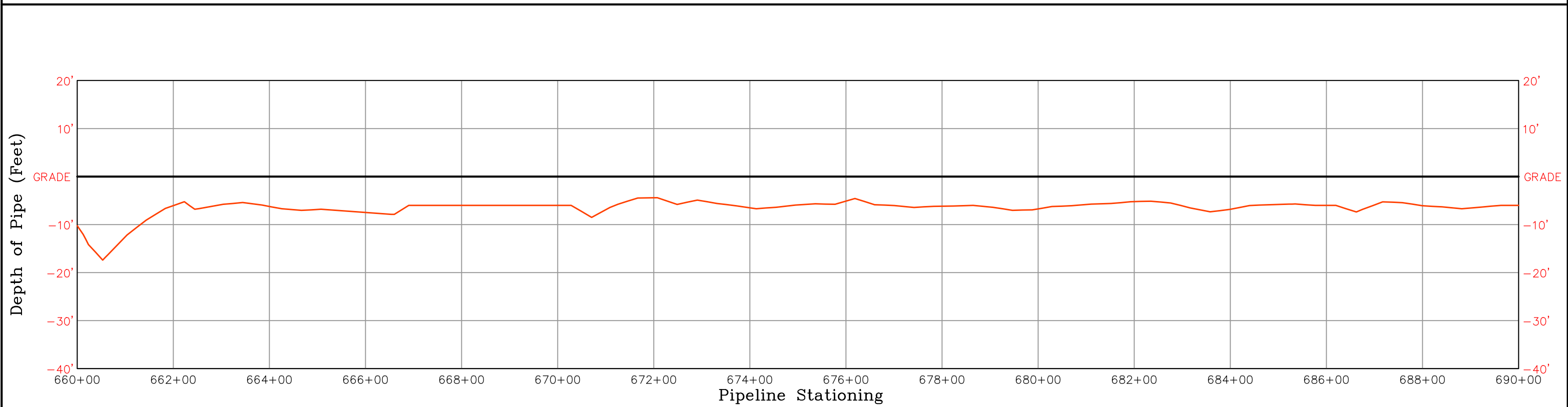
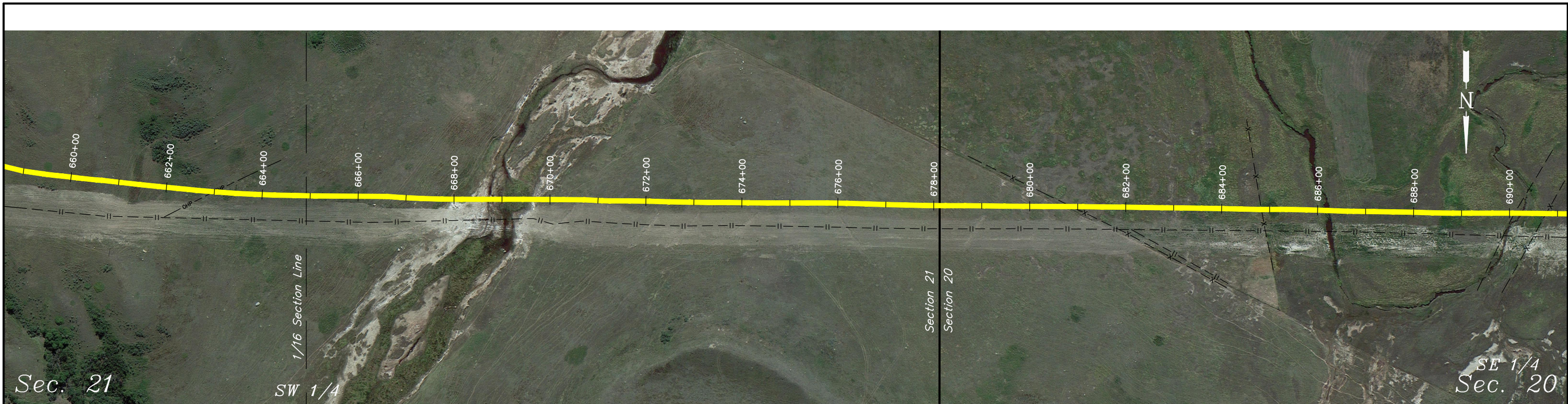
UELS, LLC
Corporate Office * 85 South 200 East
Vernal, UT 84078 * (435) 789-1017

PROJECT DATA

SURVEYED BY: G.C.
DRAWN BY: D.P.
DATE: 10-01-15
SHEET: 22 OF 75
REVISION: 10-13-15 P.B.

**KINDER MORGAN
NEW TOWN PIPELINE PROFILE**

LOCATED IN
MOUNTAIN COUNTY,
NORTH DAKOTA



NOTE:
This drawing includes data from ditch laid pipe.
Pipe installed by bore is not included.

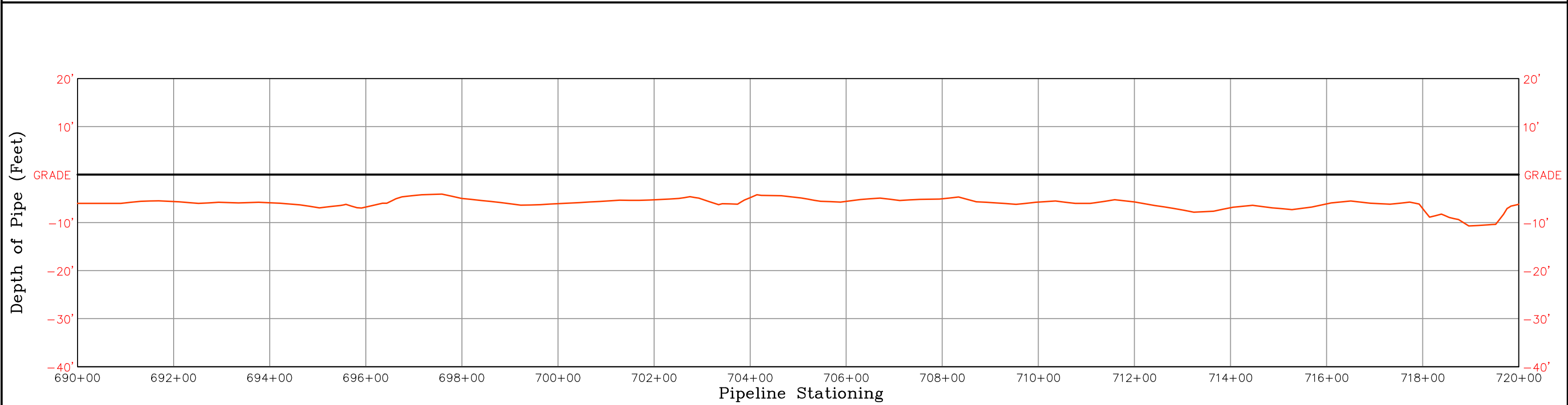
HORIZ: 1"=200'
VERT.: 1"=20'

UINTAH
ENGINEERING & LAND SURVEYING
UELS, LLC
Corporate Office * 85 South 200 East
Vernal, UT 84078 * (435) 789-1017

PROJECT DATA	
SURVEYED BY:	G.C.
DRAWN BY:	D.P.
DATE:	10-01-15
SHEET:	23 OF 75
REVISION:	10-13-15 P.B.

KINDER MORGAN
NEW TOWN PIPELINE PROFILE

LOCATED IN
MOUNTRAIL COUNTY,
NORTH DAKOTA



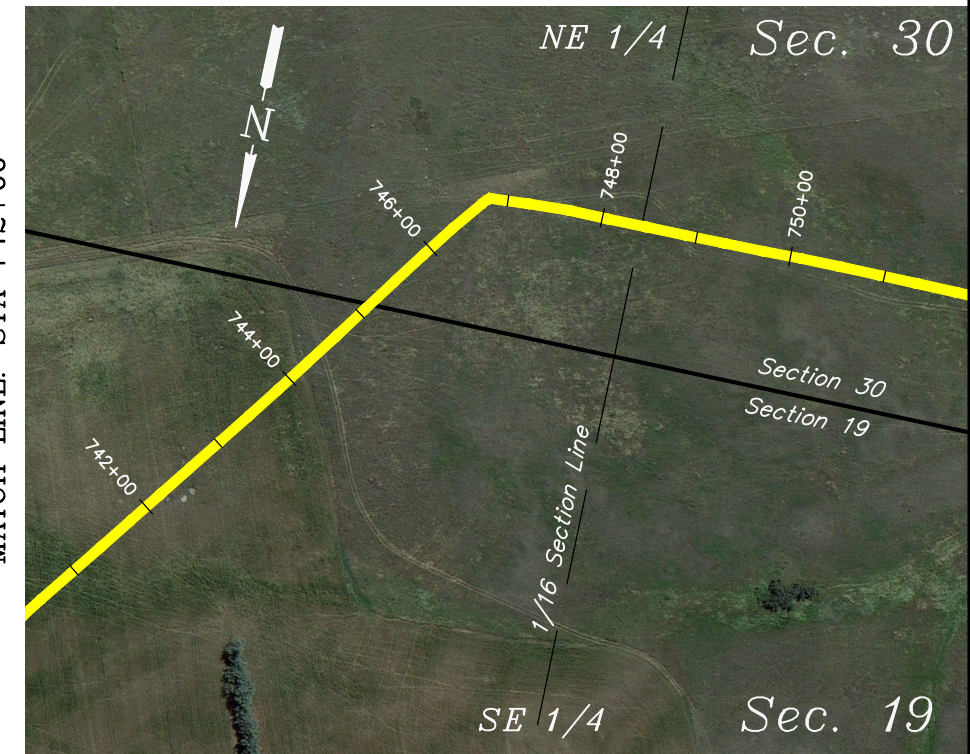
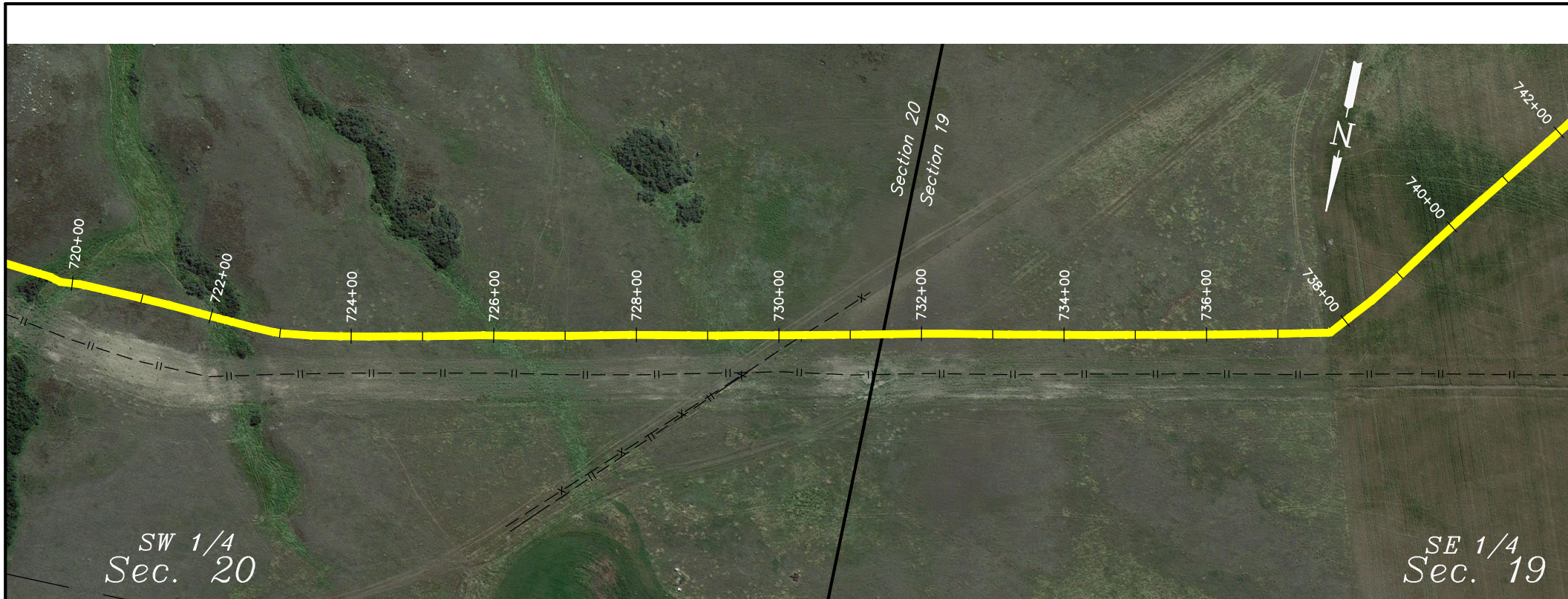
NOTE:
 This drawing includes data from ditch laid pipe.
 Pipe installed by bore is not included.

HORIZ: 1"=200'
 VERT.: 1"=20'

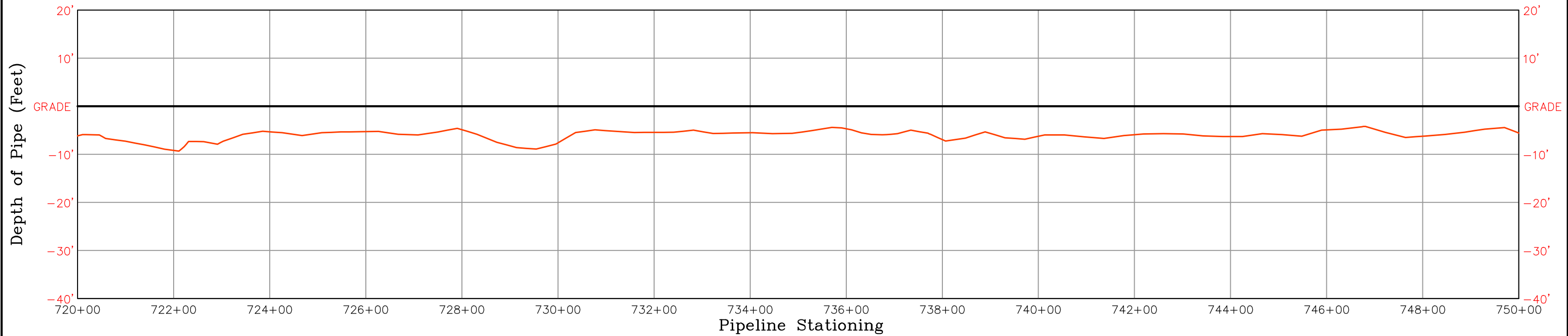
UINTAH
 ENGINEERING & LAND SURVEYING
UELS, LLC
 Corporate Office * 85 South 200 East
 Vernal, UT 84078 * (435) 789-1017

PROJECT DATA	
SURVEYED BY:	G.C.
DRAWN BY:	D.P.
DATE:	10-01-15
SHEET:	24 OF 75
REVISION:	10-13-15 P.B.

KINDER MORGAN
NEW TOWN PIPELINE PROFILE
 LOCATED IN
 MOUNTRAIL COUNTY,
 NORTH DAKOTA



MATCH LINE: STA 742+00



NOTE:
This drawing includes data from ditch laid pipe.
Pipe installed by bore is not included.

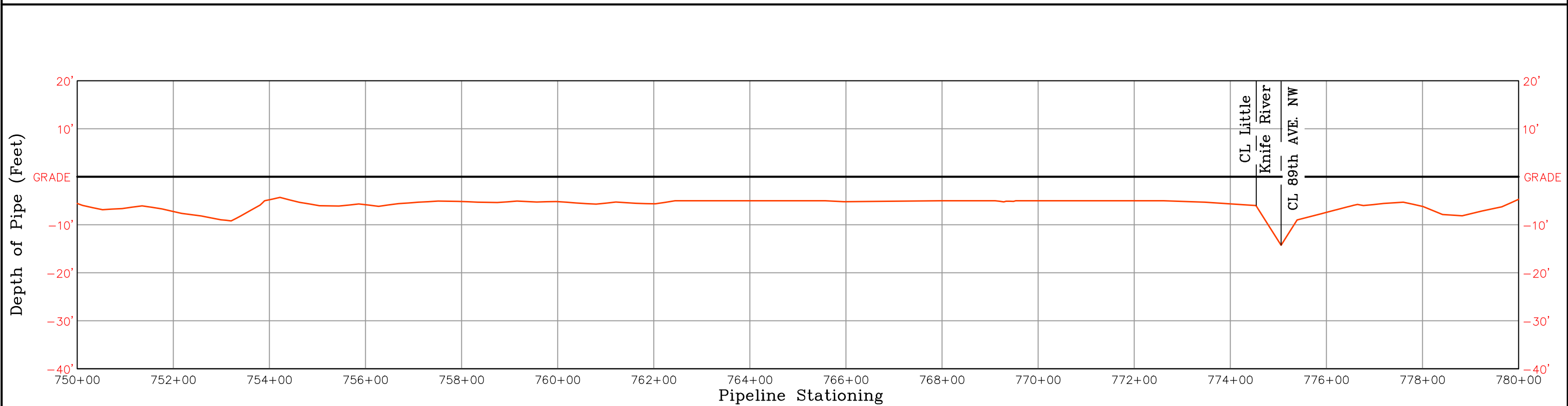
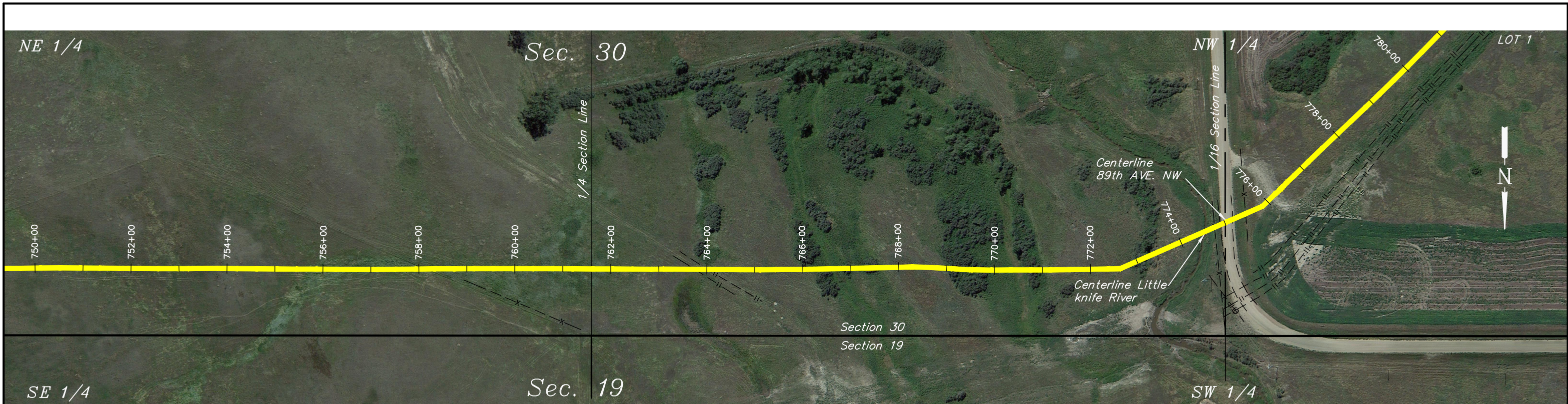
HORIZ: 1"=200'
VERT.: 1"=20'

UINTAH
ENGINEERING & LAND SURVEYING
UELS, LLC
Corporate Office * 85 South 200 East
Vernal, UT 84078 * (435) 789-1017

PROJECT DATA	
SURVEYED BY:	G.C.
DRAWN BY:	D.P.
DATE:	10-01-15
SHEET:	25 OF 75
REVISION:	10-13-15 P.B.

KINDER MORGAN
NEW TOWN PIPELINE PROFILE

LOCATED IN
MOUNTAIN COUNTY,
NORTH DAKOTA



NOTE:
This drawing includes data from ditch laid pipe.

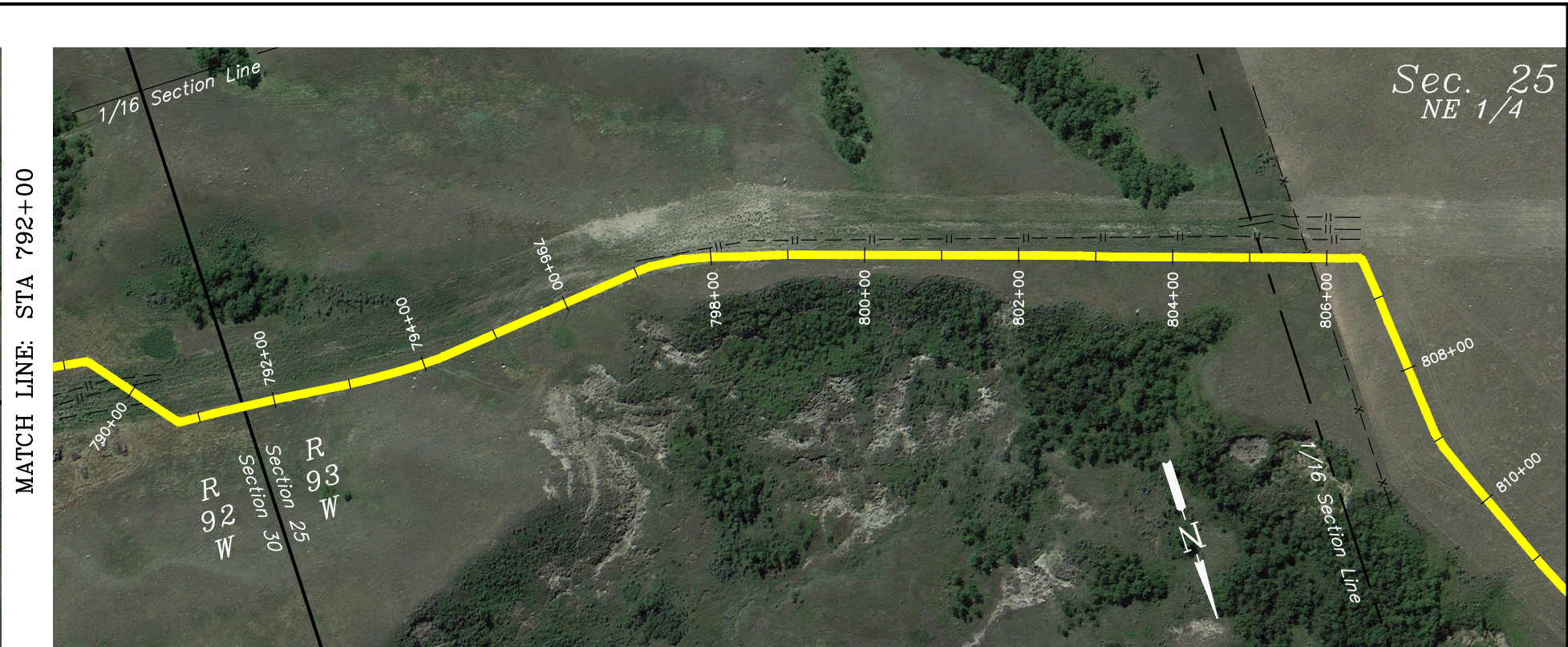
HORIZ: 1"=200'
VERT.: 1"=20'

UINTAH
ENGINEERING & LAND SURVEYING
UELS, LLC
Corporate Office * 85 South 200 East
Vernal, UT 84078 * (435) 789-1017

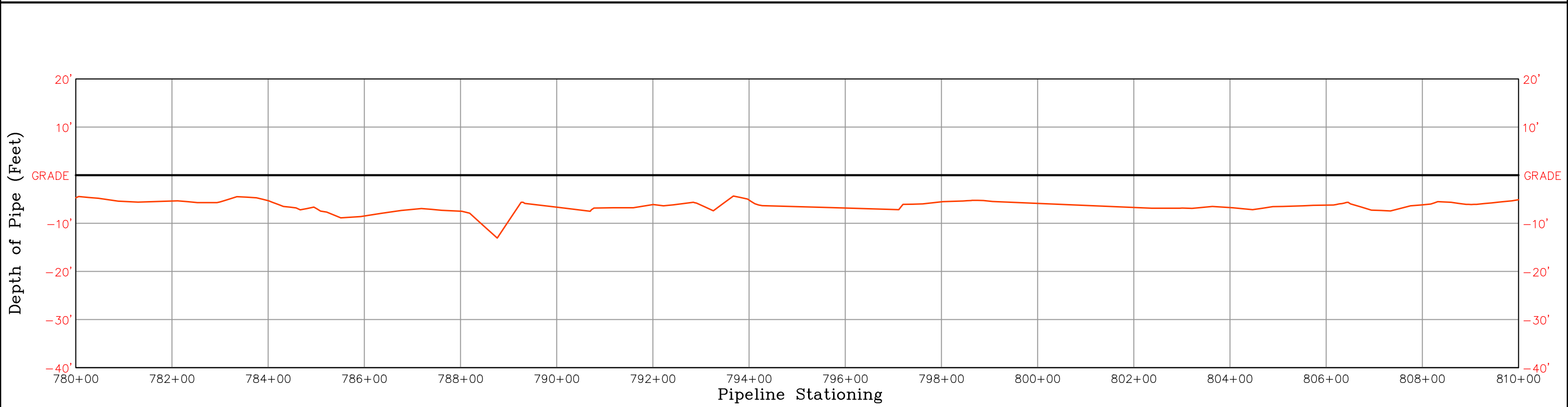
PROJECT DATA	
SURVEYED BY:	G.C.
DRAWN BY:	D.P.
DATE:	10-01-15
SHEET:	26 OF 75
REVISION:	10-30-15 P.B.

KINDER MORGAN
NEW TOWN PIPELINE PROFILE

LOCATED IN
MOUNTRAIL COUNTY,
NORTH DAKOTA



MATCH LINE: STA 792+00



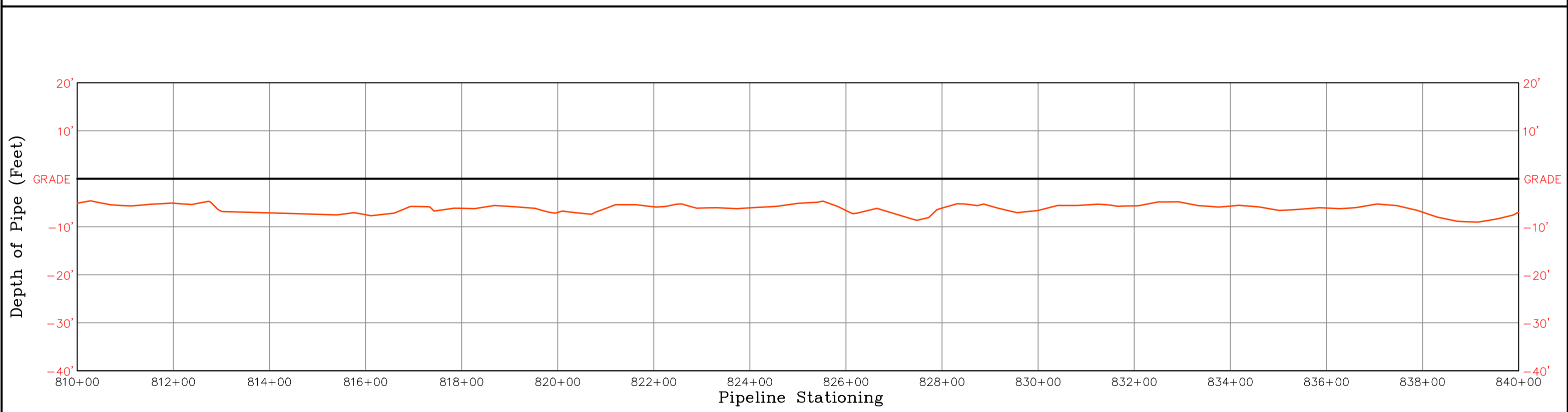
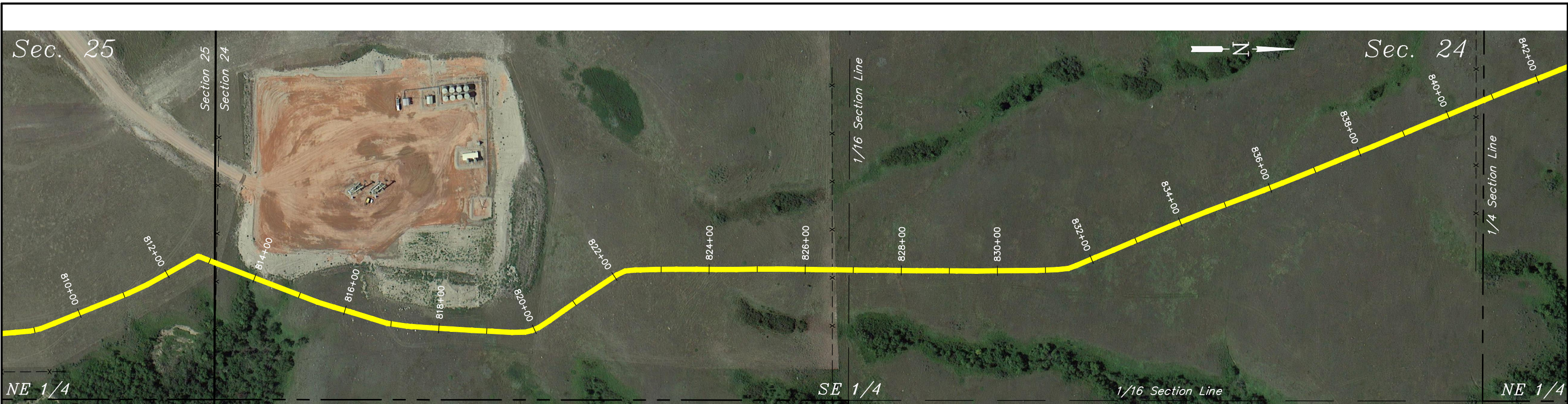
NOTE:
This drawing includes data from ditch laid pipe.
Pipe installed by bore is not included.

HORIZ: 1"=200'
VERT.: 1"=20'

UINTAH
ENGINEERING & LAND SURVEYING
UELS, LLC
Corporate Office * 85 South 200 East
Vernal, UT 84078 * (435) 789-1017

PROJECT DATA	
SURVEYED BY:	G.C.
DRAWN BY:	D.P.
DATE:	10-01-15
SHEET:	27 OF 75
REVISION:	10-13-15 P.B.

KINDER MORGAN
NEW TOWN PIPELINE PROFILE
LOCATED IN
MOUNTRAIL COUNTY,
NORTH DAKOTA



NOTE:
This drawing includes data from ditch laid pipe.
Pipe installed by bore is not included.

HORIZ: 1"=200'
VERT.: 1"=20'

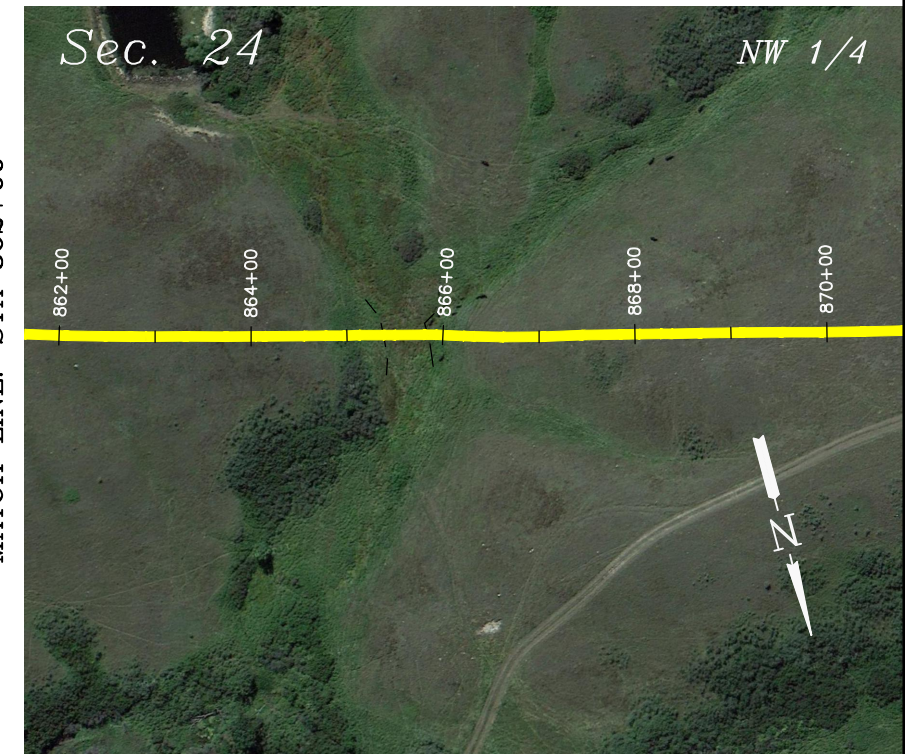
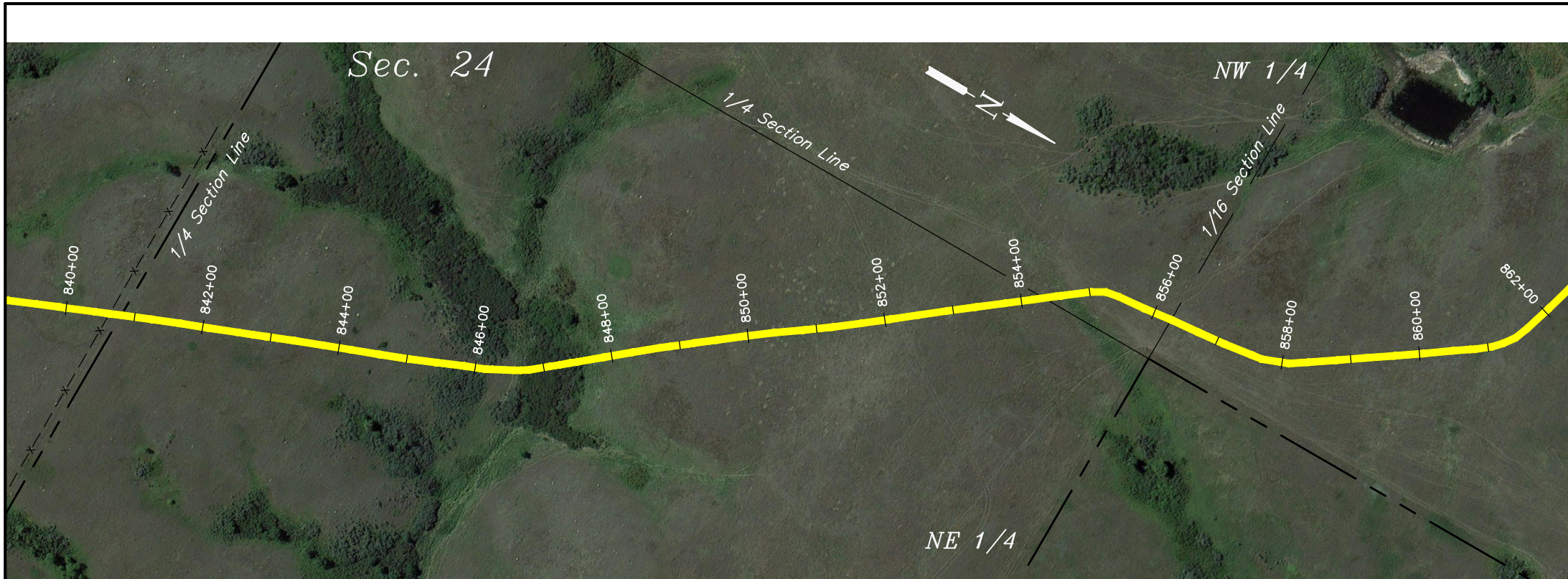
UINTAH
ENGINEERING & LAND SURVEYING

UELS, LLC
Corporate Office * 85 South 200 East
Vernal, UT 84078 * (435) 789-1017

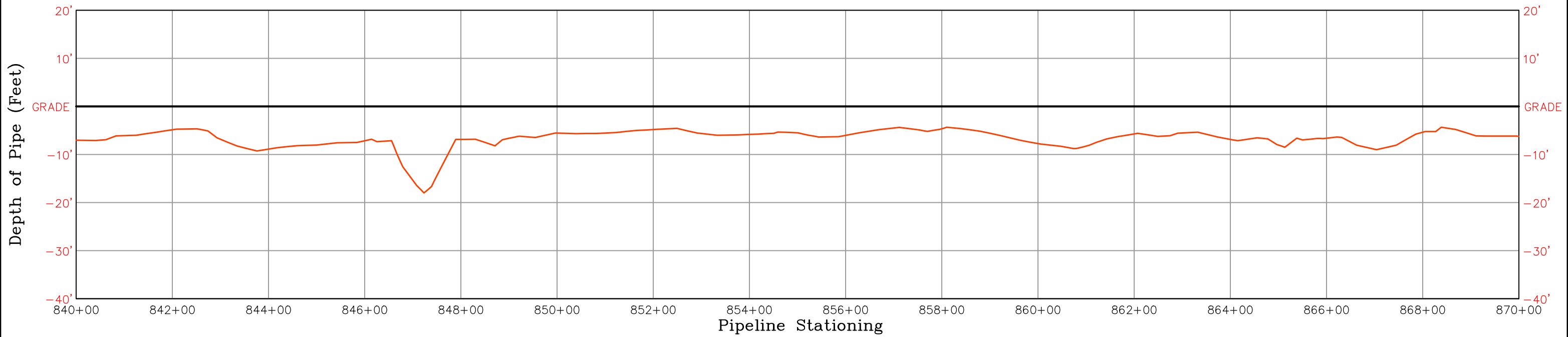
PROJECT DATA	
SURVEYED BY:	G.C.
DRAWN BY:	D.P.
DATE:	10-01-15
SHEET:	28 OF 75
REVISION:	10-13-15 P.B.

KINDER MORGAN
NEW TOWN PIPELINE PROFILE

LOCATED IN
MOUNTRAIL COUNTY,
NORTH DAKOTA



MATCH LINE: STA 862+00



NOTE:
This drawing includes data from ditch laid pipe.
Pipe installed by bore is not included.

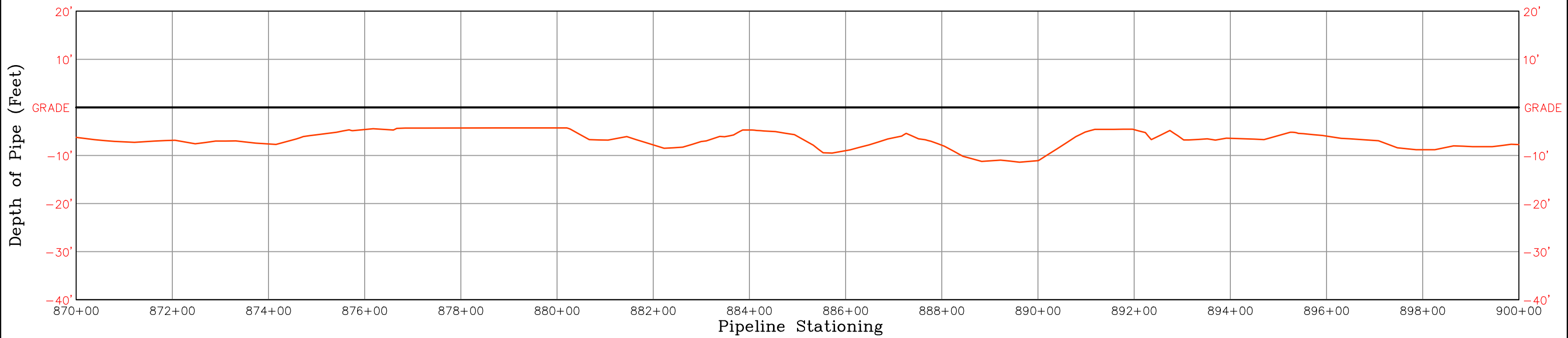
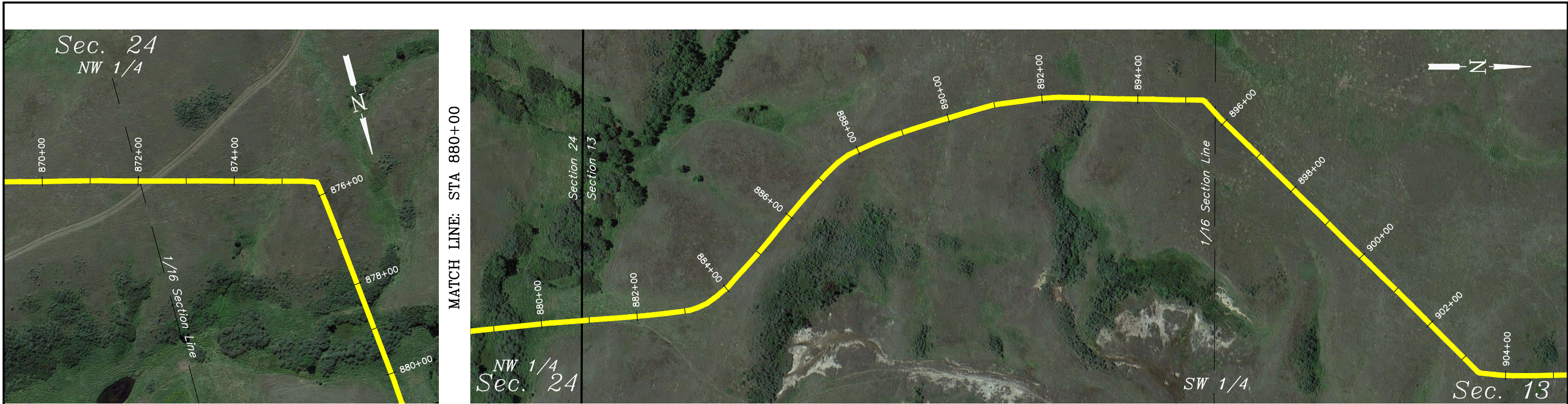
HORIZ: 1"=200'
VERT.: 1"=20'

UINTAH
ENGINEERING & LAND SURVEYING
UELS, LLC
Corporate Office * 85 South 200 East
Vernal, UT 84078 * (435) 789-1017

PROJECT DATA	
SURVEYED BY:	G.C.
DRAWN BY:	D.P.
DATE:	10-01-15
SHEET:	29 OF 75
REVISION:	10-13-15 P.B.

KINDER MORGAN
NEW TOWN PIPELINE PROFILE

LOCATED IN
MOUNTRAIL COUNTY,
NORTH DAKOTA



NOTE:
This drawing includes data from ditch laid pipe.
Pipe installed by bore is not included.

HORIZ: 1"=200'
VERT.: 1"=20'



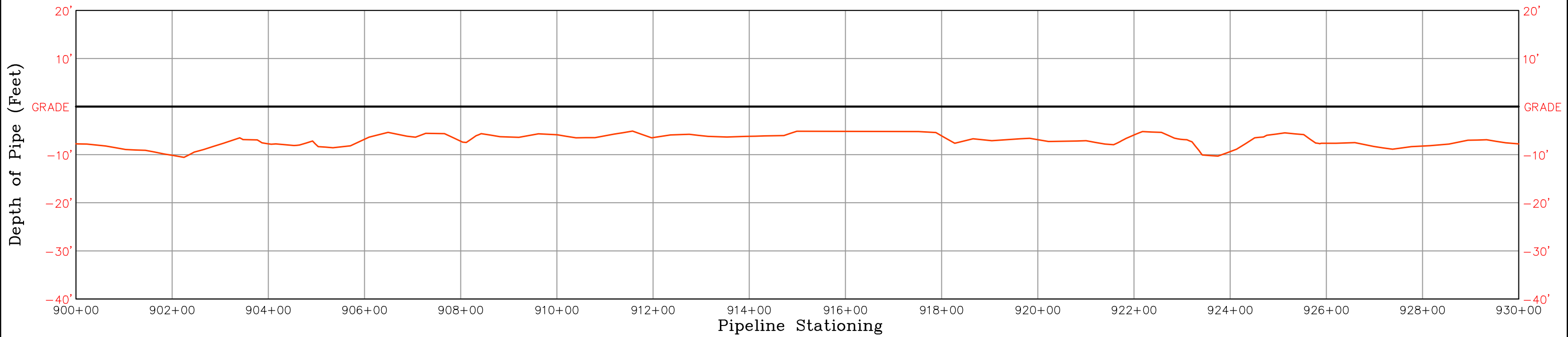
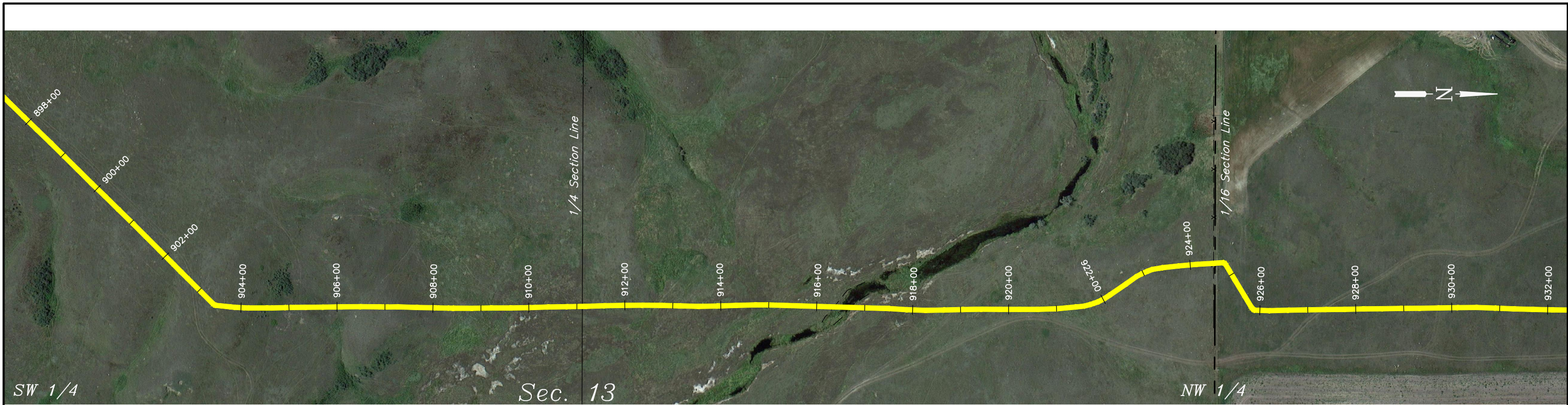
UELS, LLC
Corporate Office * 85 South 200 East
Vernal, UT 84078 * (435) 789-1017

PROJECT DATA

SURVEYED BY: G.C.
DRAWN BY: D.P.
DATE: 10-01-15
SHEET: 30 OF 75
REVISION: 10-13-15 P.B.

**KINDER MORGAN
NEW TOWN PIPELINE PROFILE**

LOCATED IN
MOUNTRAIL COUNTY,
NORTH DAKOTA



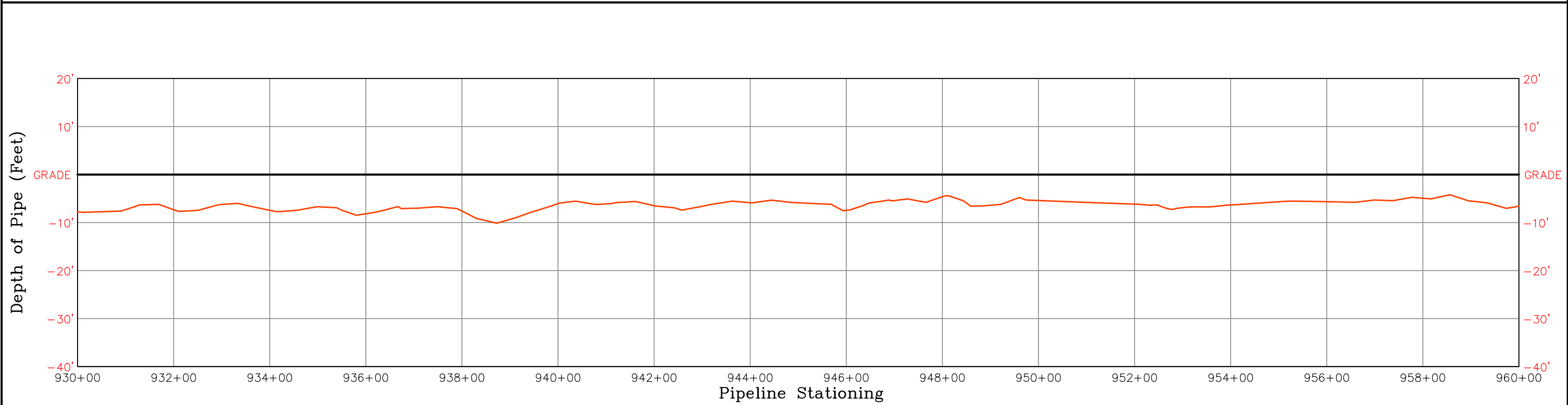
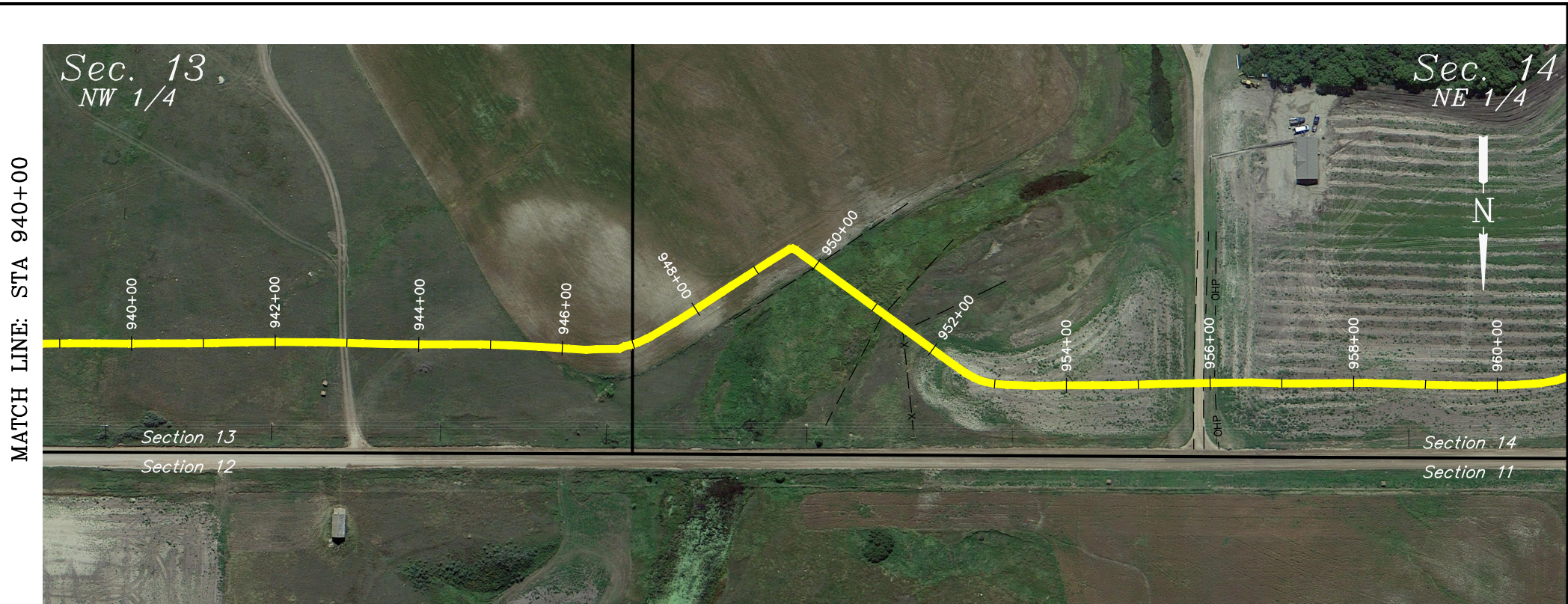
NOTE:
 This drawing includes data from ditch laid pipe.
 Pipe installed by bore is not included.

HORIZ: 1"=200'
 VERT.: 1"=20'

UINTAH
 ENGINEERING & LAND SURVEYING
UELS, LLC
 Corporate Office * 85 South 200 East
 Vernal, UT 84078 * (435) 789-1017

PROJECT DATA	
SURVEYED BY:	G.C.
DRAWN BY:	D.P.
DATE:	10-01-15
SHEET:	31 OF 75
REVISION:	10-13-15 P.B.

KINDER MORGAN
NEW TOWN PIPELINE PROFILE
 LOCATED IN
 MOUNTRAIL COUNTY,
 NORTH DAKOTA



NOTE:
This drawing includes data from ditch laid pipe.
Pipe installed by bore is not included.

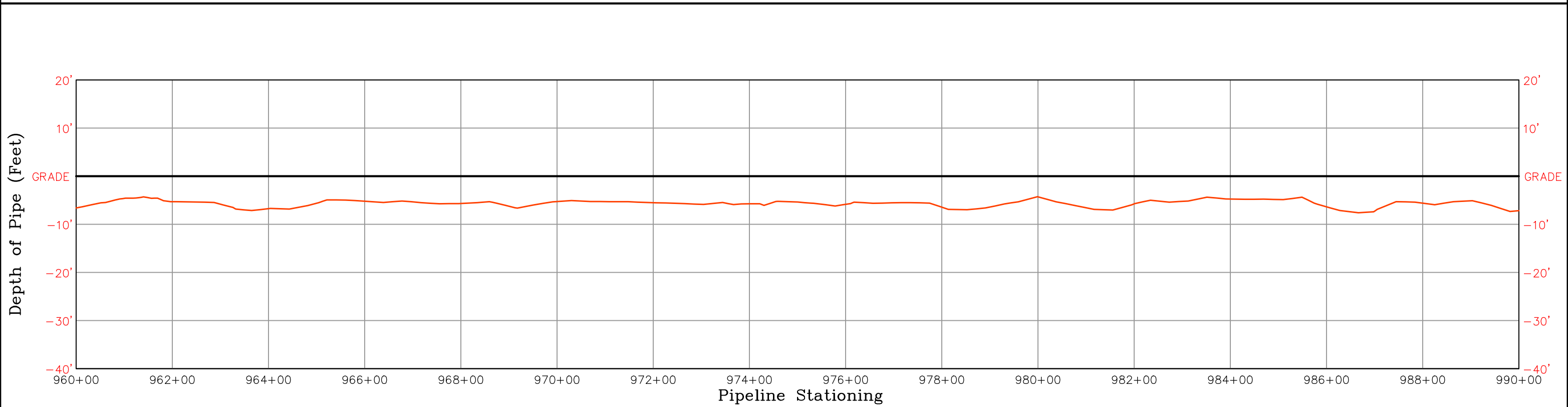
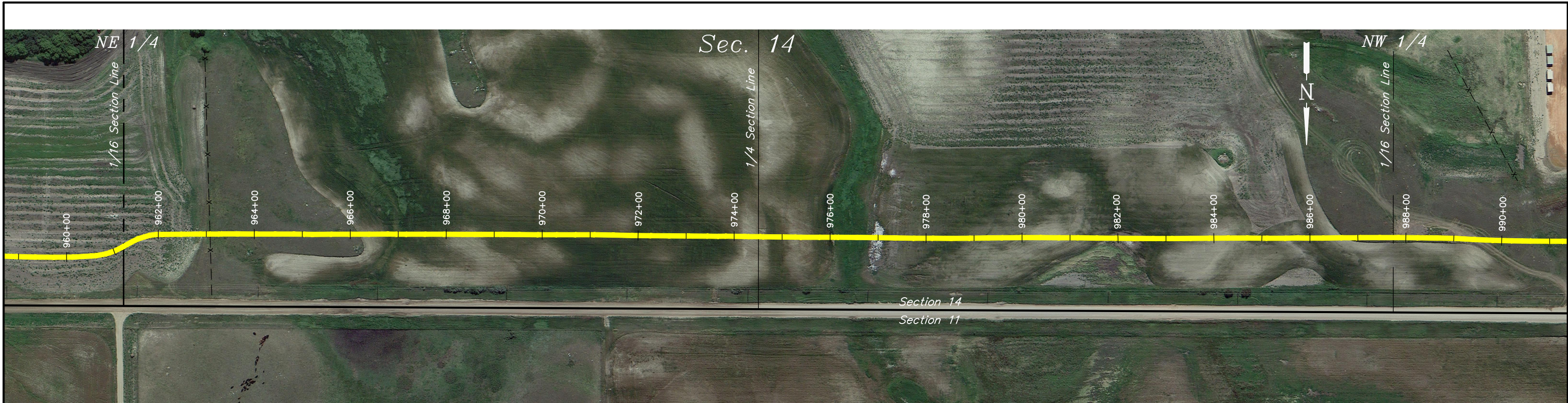
HORIZ: 1"=200'
VERT.: 1"=20'

UINTAH
ENGINEERING & LAND SURVEYING
UELS, LLC
Corporate Office * 85 South 200 East
Vernal, UT 84078 * (435) 789-1017

PROJECT DATA	
SURVEYED BY:	G.C.
DRAWN BY:	D.P.
DATE:	10-01-15
SHEET:	32 OF 75
REVISION:	10-13-15 P.B.

KINDER MORGAN
NEW TOWN PIPELINE PROFILE

LOCATED IN
MOUNTAIN COUNTY,
NORTH DAKOTA



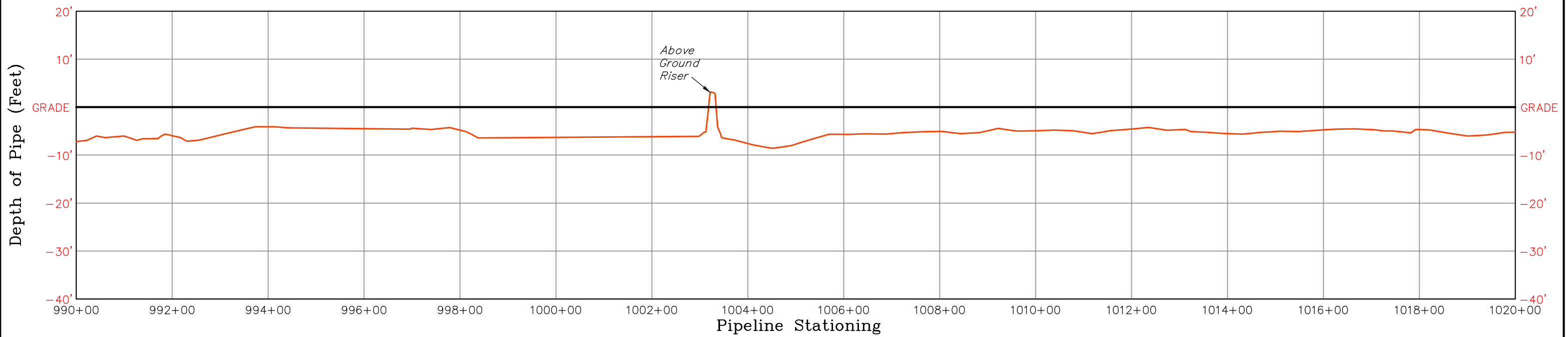
NOTE:
 This drawing includes data from ditch laid pipe.
 Pipe installed by bore is not included.

HORIZ: 1"=200'
 VERT.: 1"=20'


UINTEAH
 ENGINEERING & LAND SURVEYING
UELS, LLC
 Corporate Office * 85 South 200 East
 Vernal, UT 84078 * (435) 789-1017

PROJECT DATA	
SURVEYED BY:	G.C.
DRAWN BY:	D.P.
DATE:	10-01-15
SHEET:	33 OF 75
REVISION:	10-13-15 P.B.

KINDER MORGAN
NEW TOWN PIPELINE PROFILE
 LOCATED IN
 MOUNTAIN COUNTY,
 NORTH DAKOTA



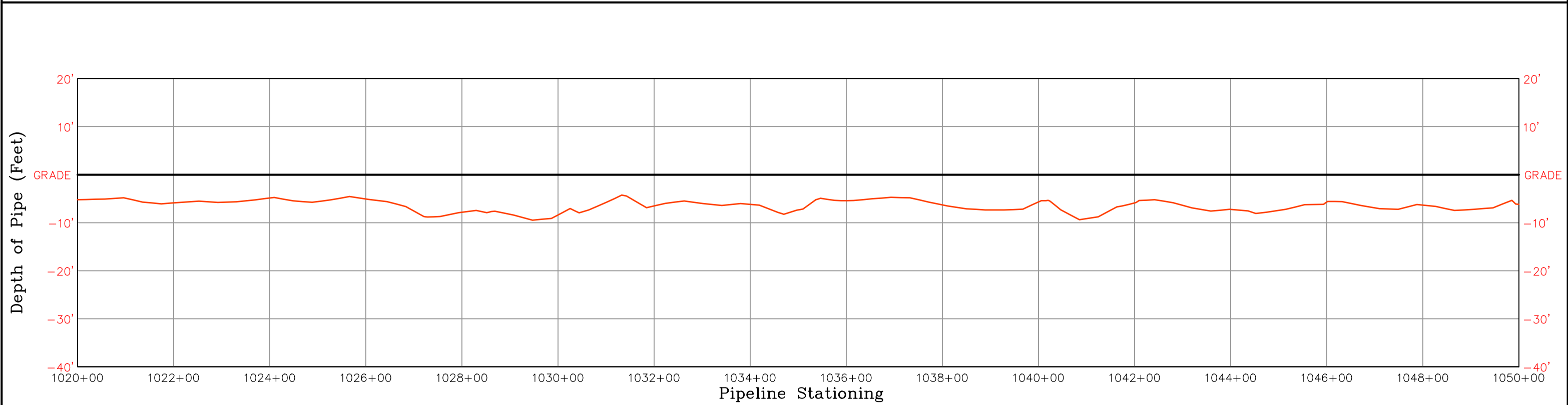
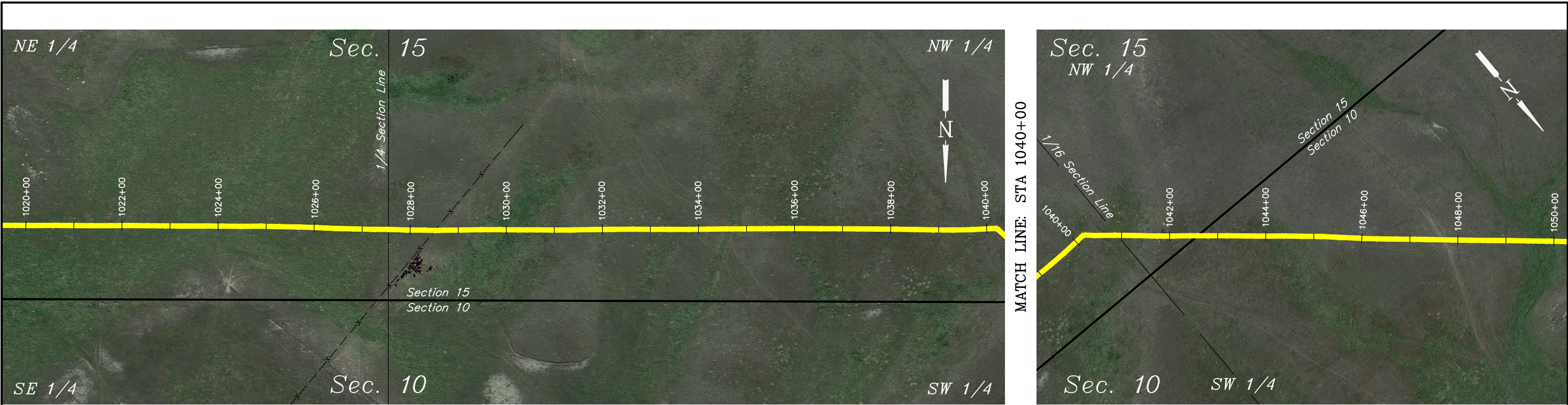
NOTE:
This drawing includes data from ditch laid pipe.
Pipe installed by bore is not included.

HORIZ: 1"=200'
VERT.: 1"=20'

UINTAH
ENGINEERING & LAND SURVEYING
UELS, LLC
Corporate Office * 85 South 200 East
Vernal, UT 84078 * (435) 789-1017

PROJECT DATA	
SURVEYED BY:	G.C.
DRAWN BY:	D.P.
DATE:	10-01-15
SHEET:	34 OF 75
REVISION:	10-13-15 P.B.

KINDER MORGAN
NEW TOWN PIPELINE PROFILE
LOCATED IN
MOUNTRAIL COUNTY,
NORTH DAKOTA



NOTE:
This drawing includes data from ditch laid pipe.
Pipe installed by bore is not included.

HORIZ: 1"=200'
VERT.: 1"=20'

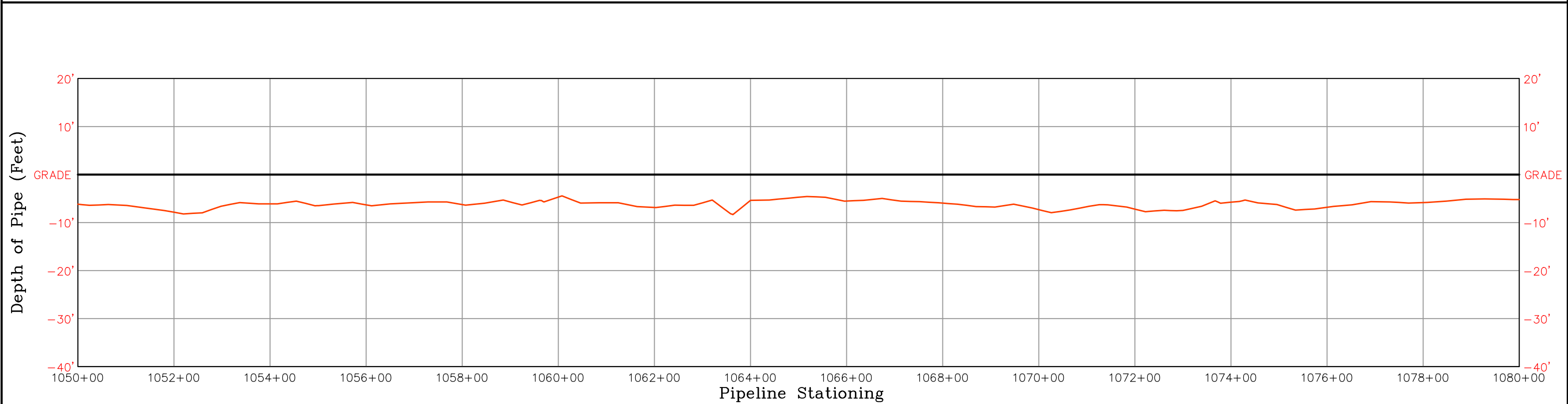
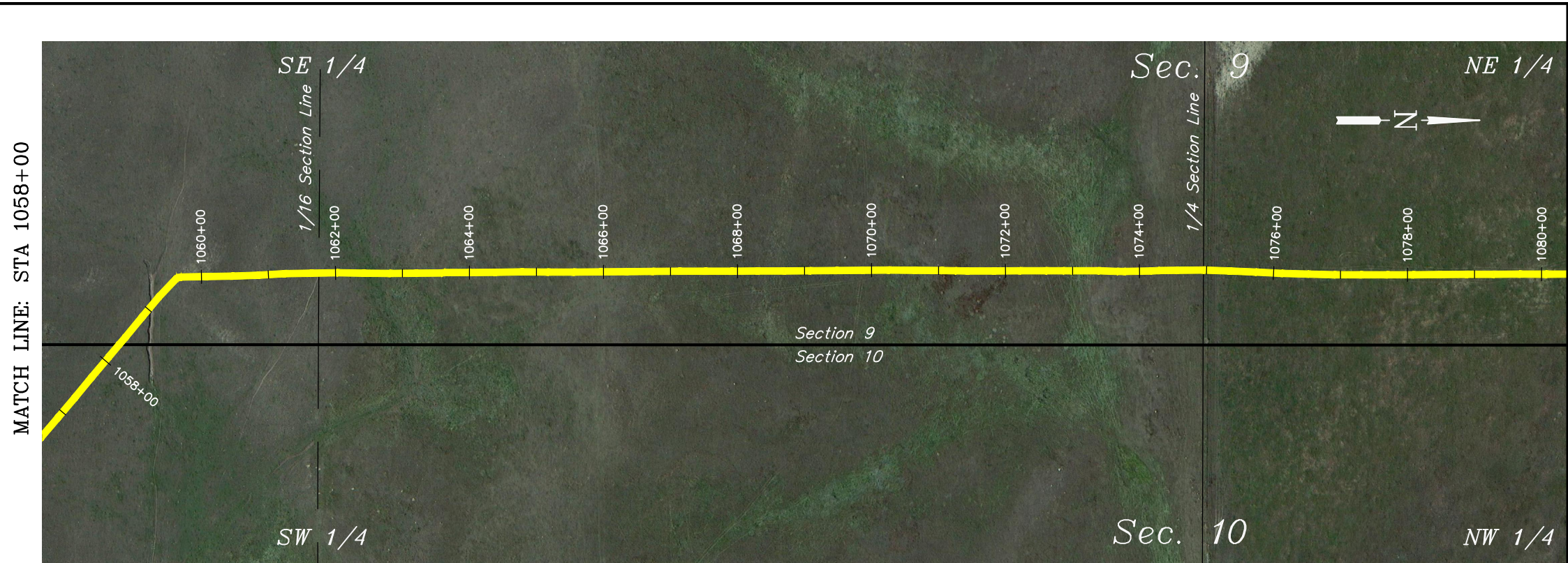
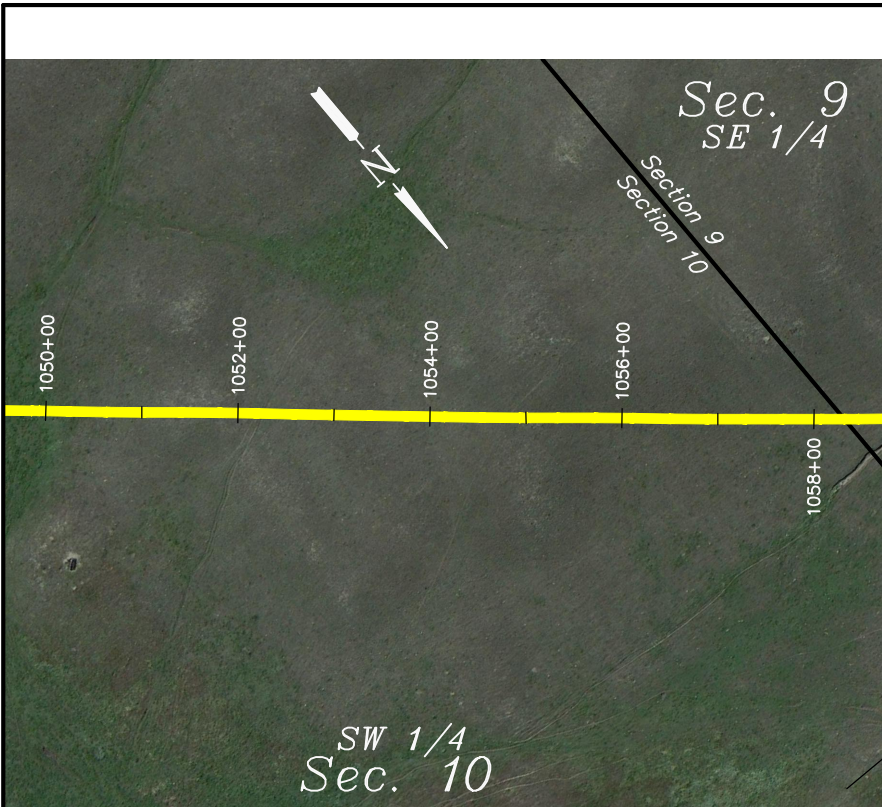
UINTAH
ENGINEERING & LAND SURVEYING

UELS, LLC
Corporate Office * 85 South 200 East
Vernal, UT 84078 * (435) 789-1017

PROJECT DATA	
SURVEYED BY:	G.C.
DRAWN BY:	D.P.
DATE:	10-01-15
SHEET:	35 OF 75
REVISION:	10-13-15 P.B.

KINDER MORGAN
NEW TOWN PIPELINE PROFILE

LOCATED IN
MOUNTRAIL COUNTY,
NORTH DAKOTA



NOTE:
This drawing includes data from ditch laid pipe.
Pipe installed by bore is not included.

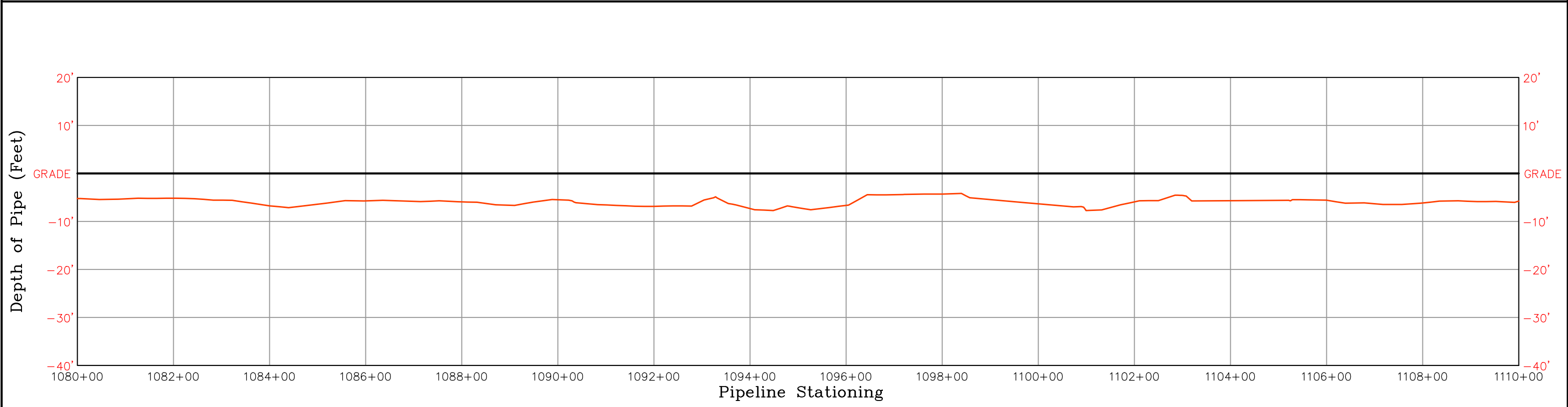

HORIZ: 1"=200'
VERT.: 1"=20'

UINTAH
ENGINEERING & LAND SURVEYING
UELS, LLC
Corporate Office * 85 South 200 East
Vernal, UT 84078 * (435) 789-1017

PROJECT DATA	
SURVEYED BY:	G.C.
DRAWN BY:	D.P.
DATE:	10-01-15
SHEET:	36 OF 75
REVISION:	10-13-15 P.B.

KINDER MORGAN
NEW TOWN PIPELINE PROFILE

LOCATED IN
MOUNTRAIL COUNTY,
NORTH DAKOTA



NOTE:
This drawing includes data from ditch laid pipe.
Pipe installed by bore is not included.

HORIZ: 1"=200'
VERT.: 1"=20'

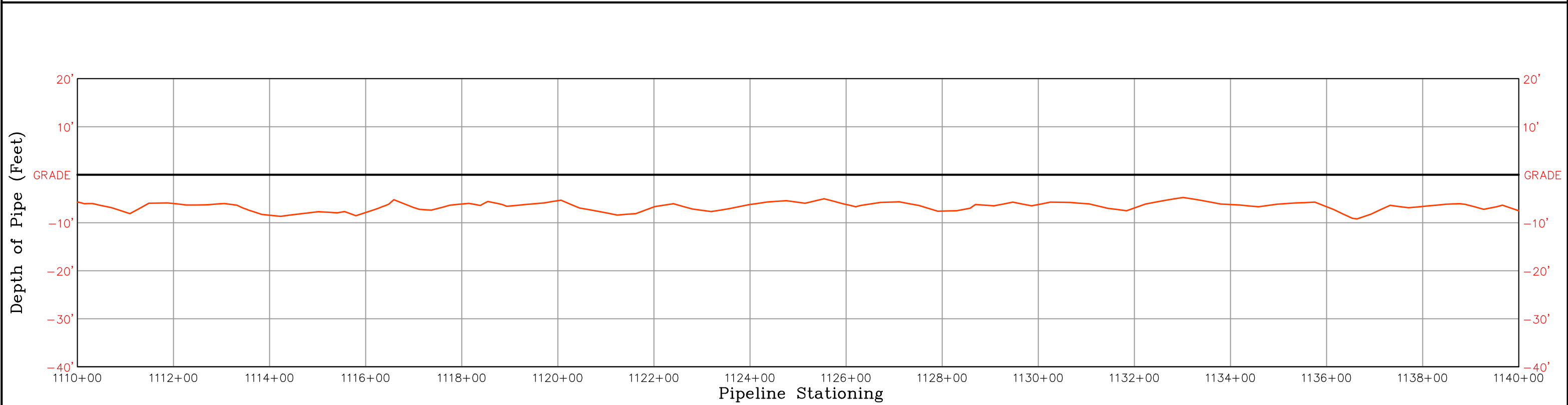
UINTAH
ENGINEERING & LAND SURVEYING

UELS, LLC
Corporate Office * 85 South 200 East
Vernal, UT 84078 * (435) 789-1017

PROJECT DATA	
SURVEYED BY:	G.C.
DRAWN BY:	D.P.
DATE:	10-01-15
SHEET:	37 OF 75
REVISION:	10-13-15 P.B.

KINDER MORGAN
NEW TOWN PIPELINE PROFILE

LOCATED IN
MOUNTRAIL COUNTY,
NORTH DAKOTA



NOTE:
This drawing includes data from ditch laid pipe.
Pipe installed by bore is not included.

HORIZ: 1"=200'
VERT.: 1"=20'

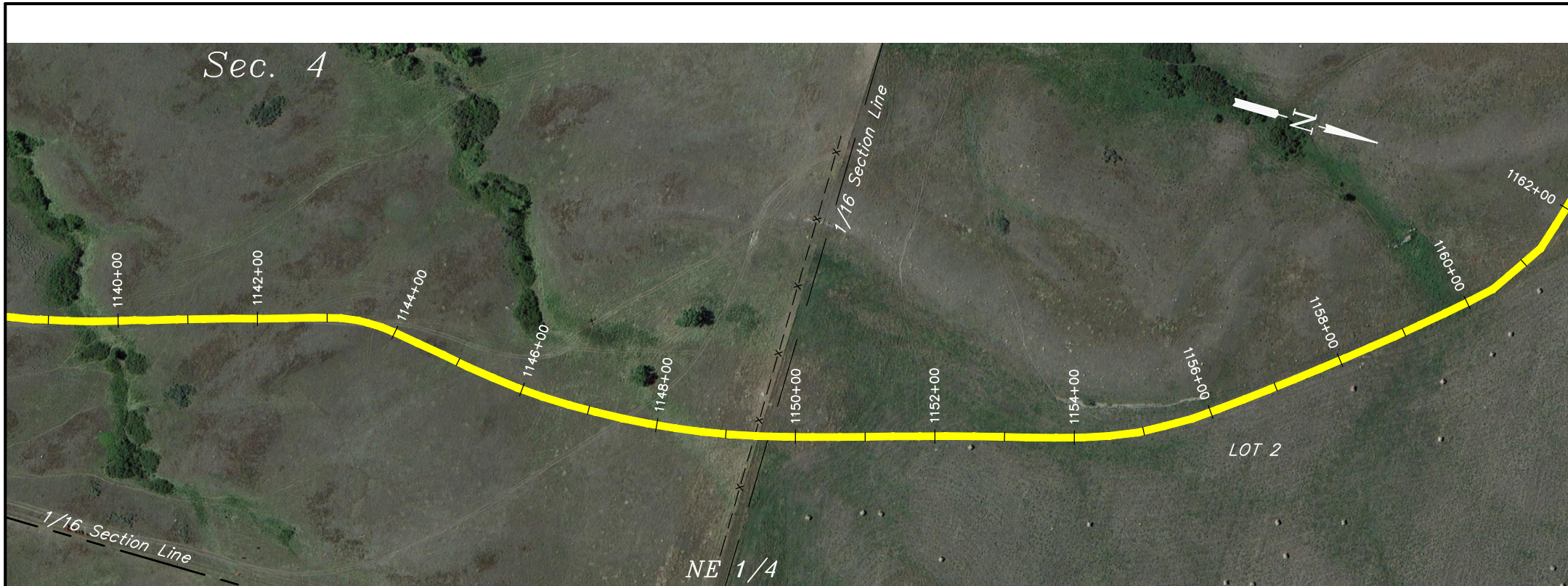
UINTAH
ENGINEERING & LAND SURVEYING

UELS, LLC
Corporate Office * 85 South 200 East
Vernal, UT 84078 * (435) 789-1017

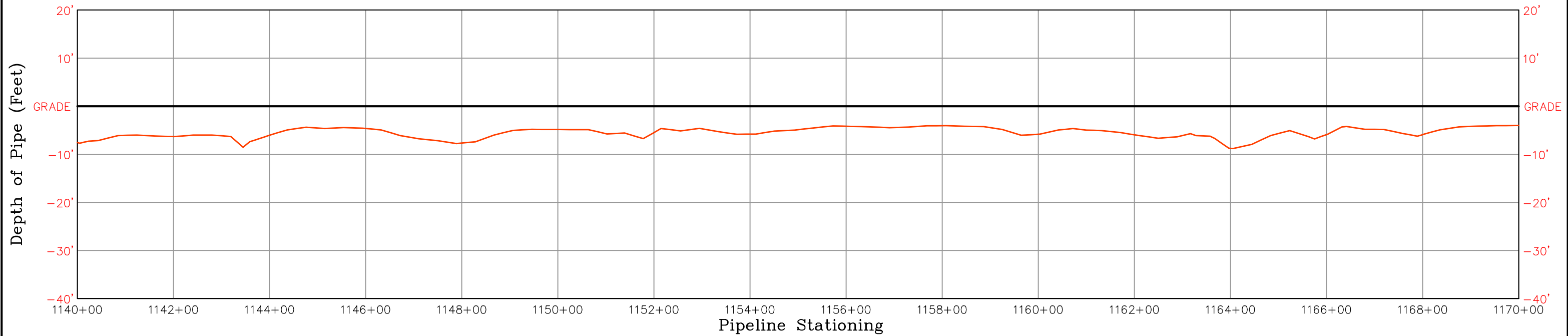
PROJECT DATA	
SURVEYED BY:	G.C.
DRAWN BY:	D.P.
DATE:	10-01-15
SHEET:	38 OF 75
REVISION:	10-13-15 P.B.

KINDER MORGAN
NEW TOWN PIPELINE PROFILE

LOCATED IN
MOUNTAIN COUNTY,
NORTH DAKOTA



MATCH LINE: STA 1162+00



NOTE:
This drawing includes data from ditch laid pipe.
Pipe installed by bore is not included.

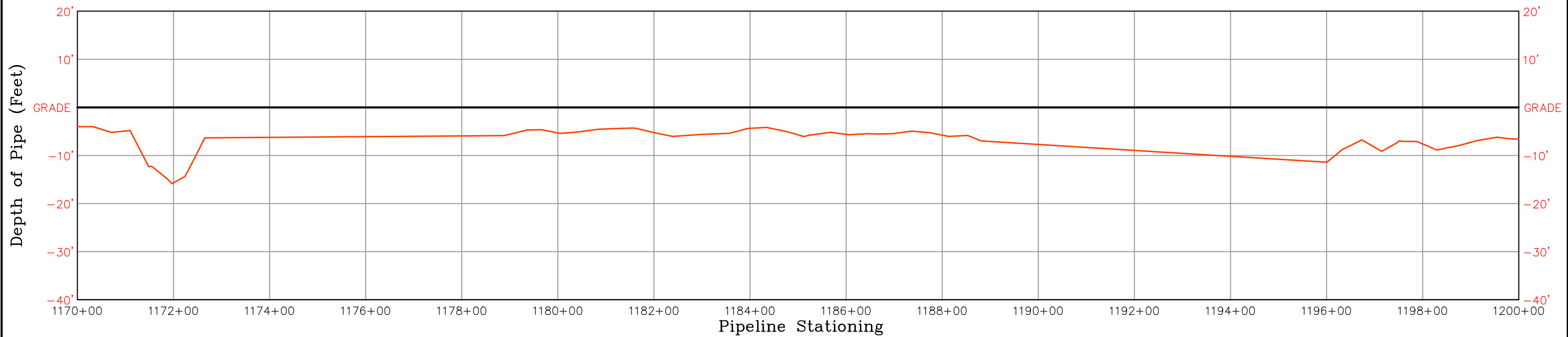
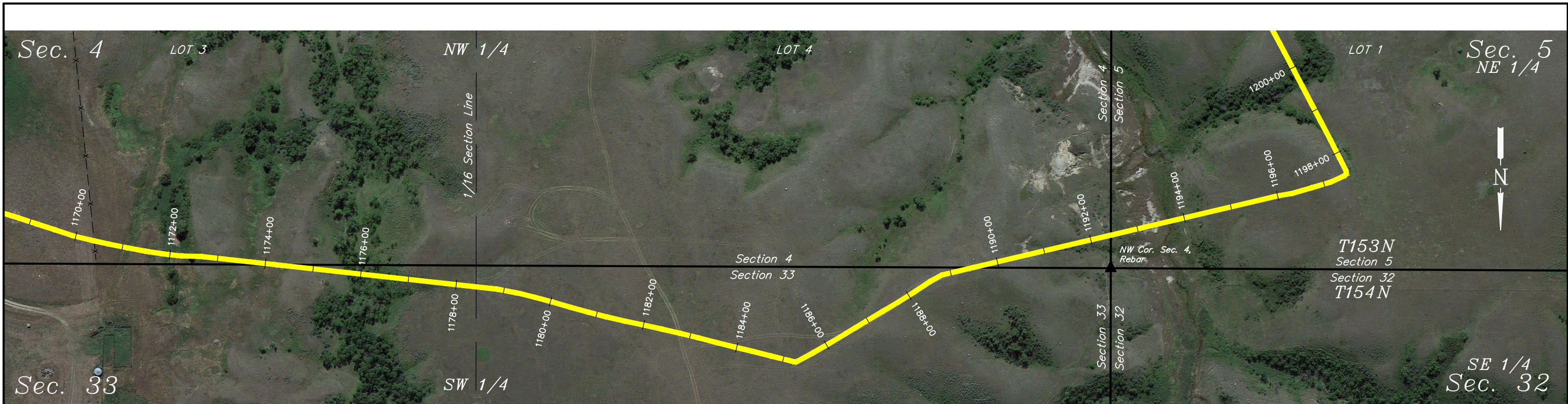
HORIZ: 1"=200'
VERT.: 1"=20'

UINTAH
ENGINEERING & LAND SURVEYING
UELS, LLC
Corporate Office * 85 South 200 East
Vernal, UT 84078 * (435) 789-1017

PROJECT DATA	
SURVEYED BY:	G.C.
DRAWN BY:	D.P.
DATE:	10-01-15
SHEET:	39 OF 75
REVISION:	10-13-15 P.B.

KINDER MORGAN
NEW TOWN PIPELINE PROFILE

LOCATED IN
MOUNTAIN COUNTY,
NORTH DAKOTA



NOTE:
This drawing includes data from ditch laid pipe.
Pipe installed by bore is not included.

HORIZ: 1"=200'
VERT.: 1"=20'



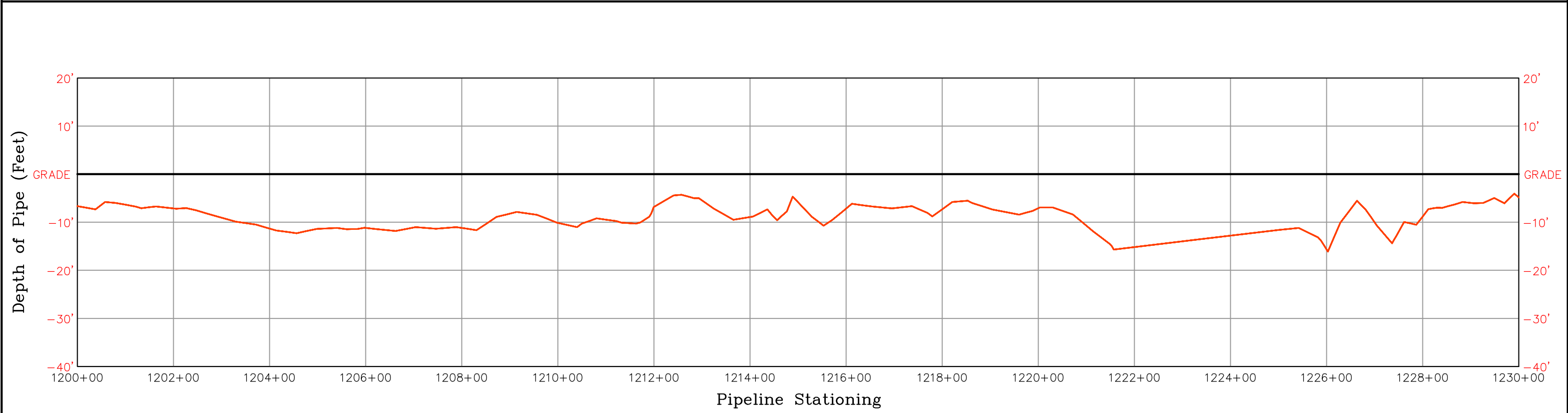
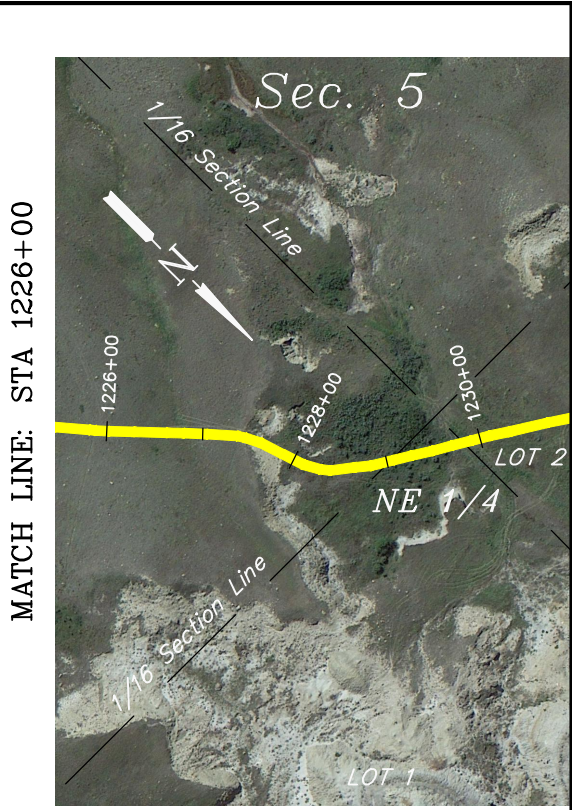
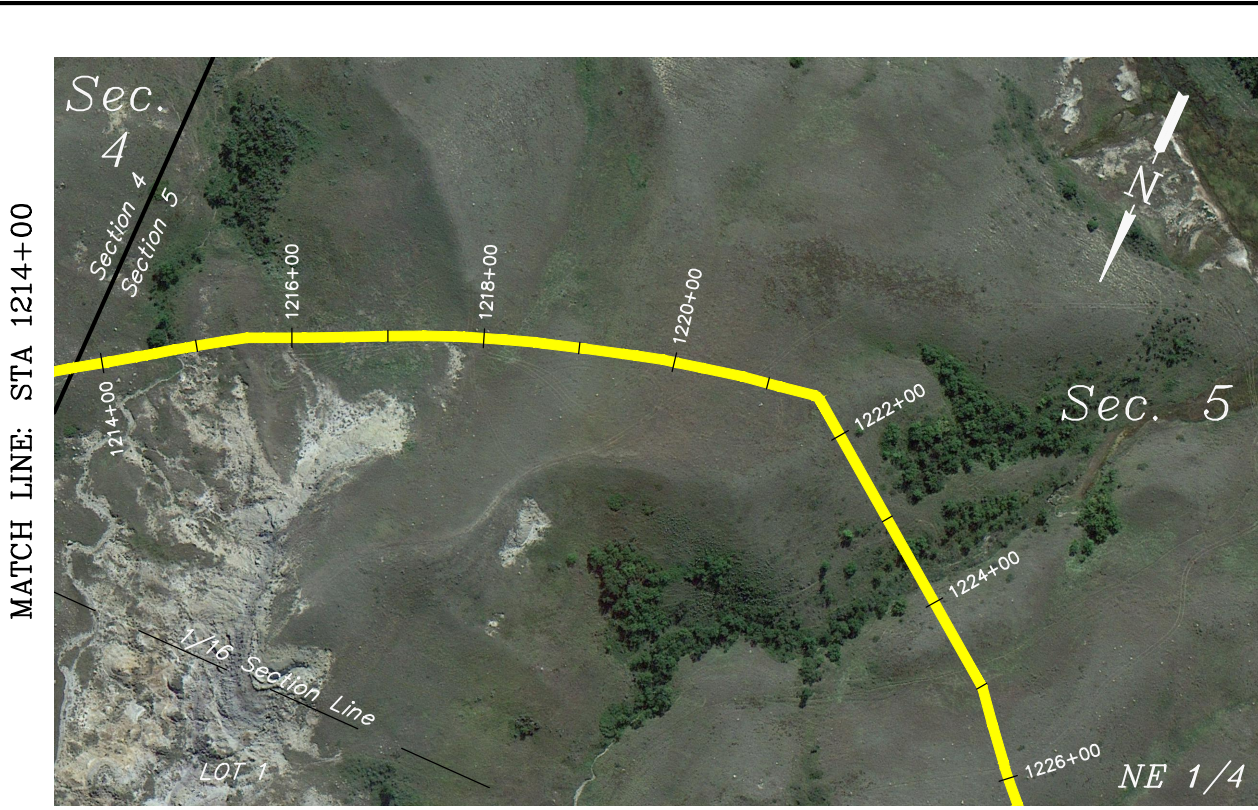
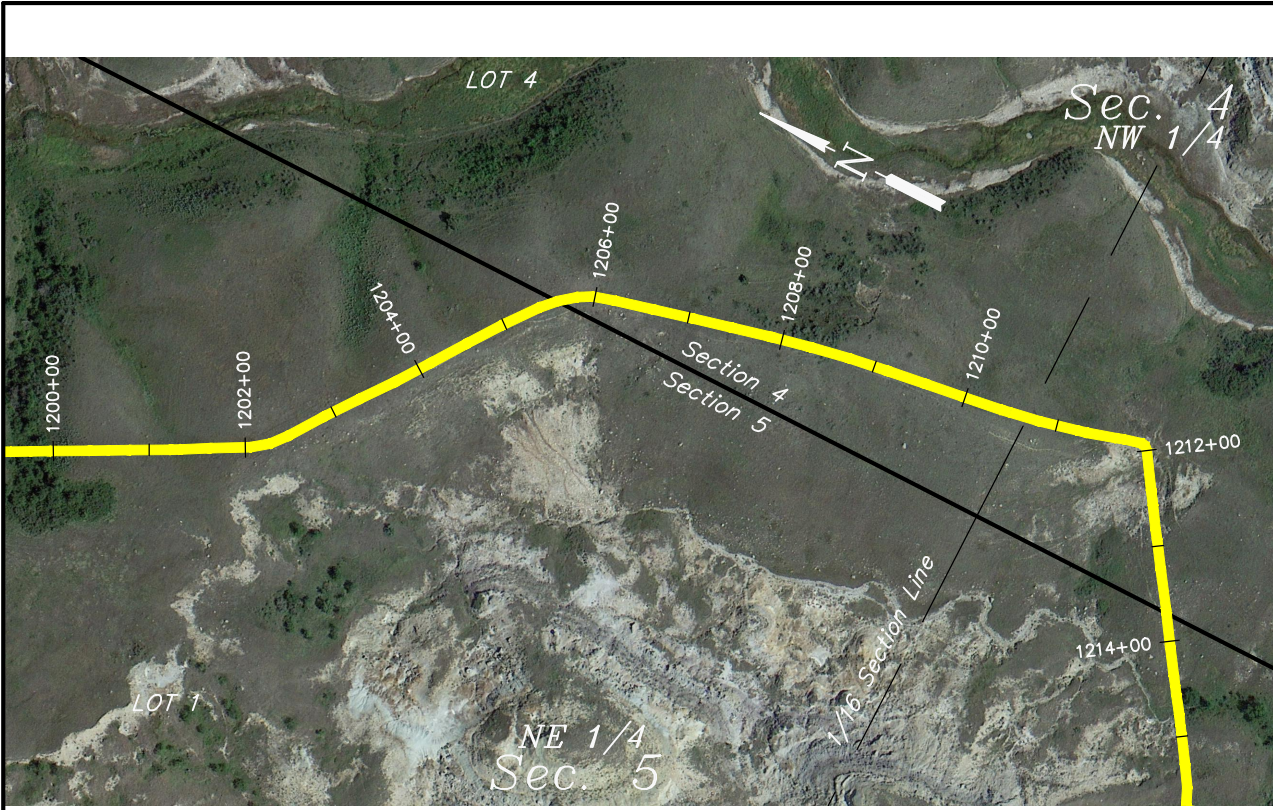
UELS, LLC
Corporate Office * 85 South 200 East
Vernal, UT 84078 * (435) 789-1017

PROJECT DATA

SURVEYED BY: G.C.
DRAWN BY: D.P.
DATE: 10-01-15
SHEET: 40 OF 75
REVISION: 10-13-15 P.B.

**KINDER MORGAN
NEW TOWN PIPELINE PROFILE**

LOCATED IN
MOUNTAIN COUNTY,
NORTH DAKOTA



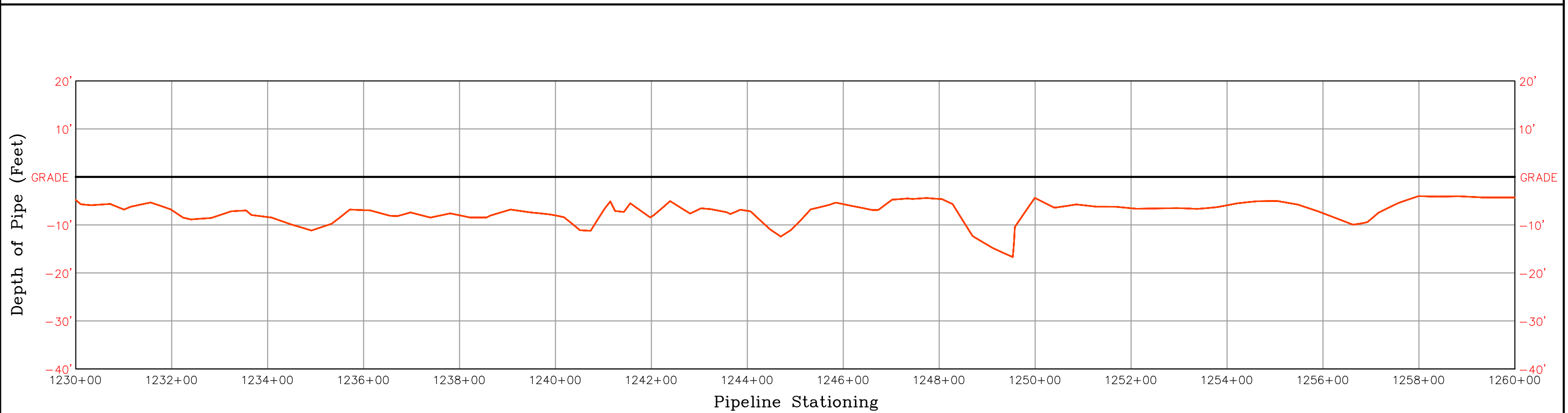
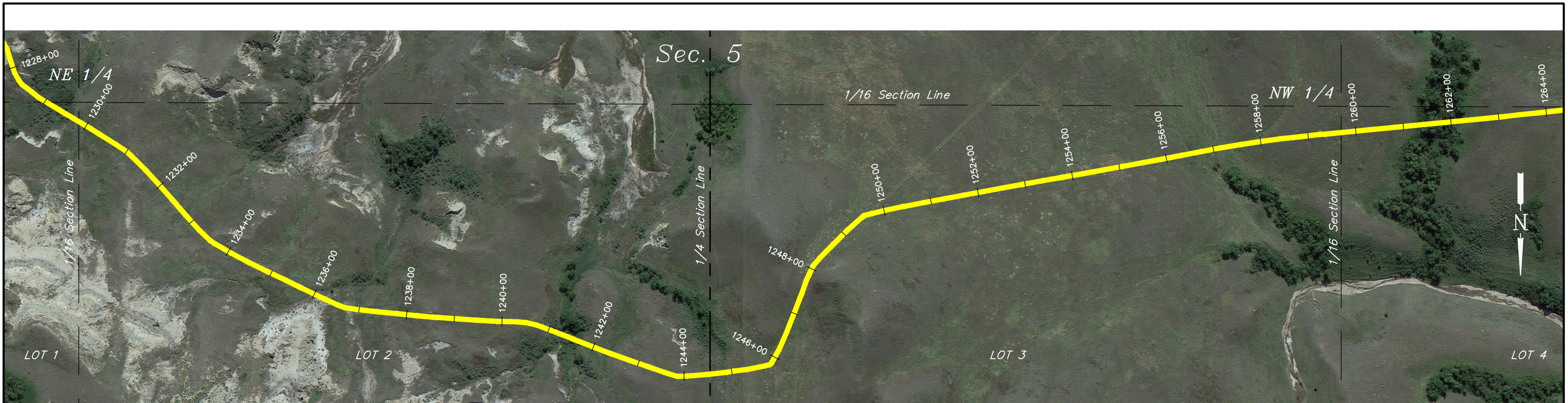
NOTE:
This drawing includes data from ditch laid pipe.
Pipe installed by bore is not included.

HORIZ: 1"=200'
VERT.: 1"=20'

UINTAH
ENGINEERING & LAND SURVEYING
UELS, LLC
Corporate Office * 85 South 200 East
Vernal, UT 84078 * (435) 789-1017

PROJECT DATA	
SURVEYED BY:	G.C.
DRAWN BY:	D.P.
DATE:	10-01-15
SHEET:	41 OF 75
REVISION:	10-13-15 P.B.

KINDER MORGAN
NEW TOWN PIPELINE PROFILE
LOCATED IN
MOUNTAIN COUNTY,
NORTH DAKOTA



NOTE:
This drawing includes data from ditch laid pipe.
Pipe installed by bore is not included.

HORIZ: 1"=200'
VERT.: 1"=20'

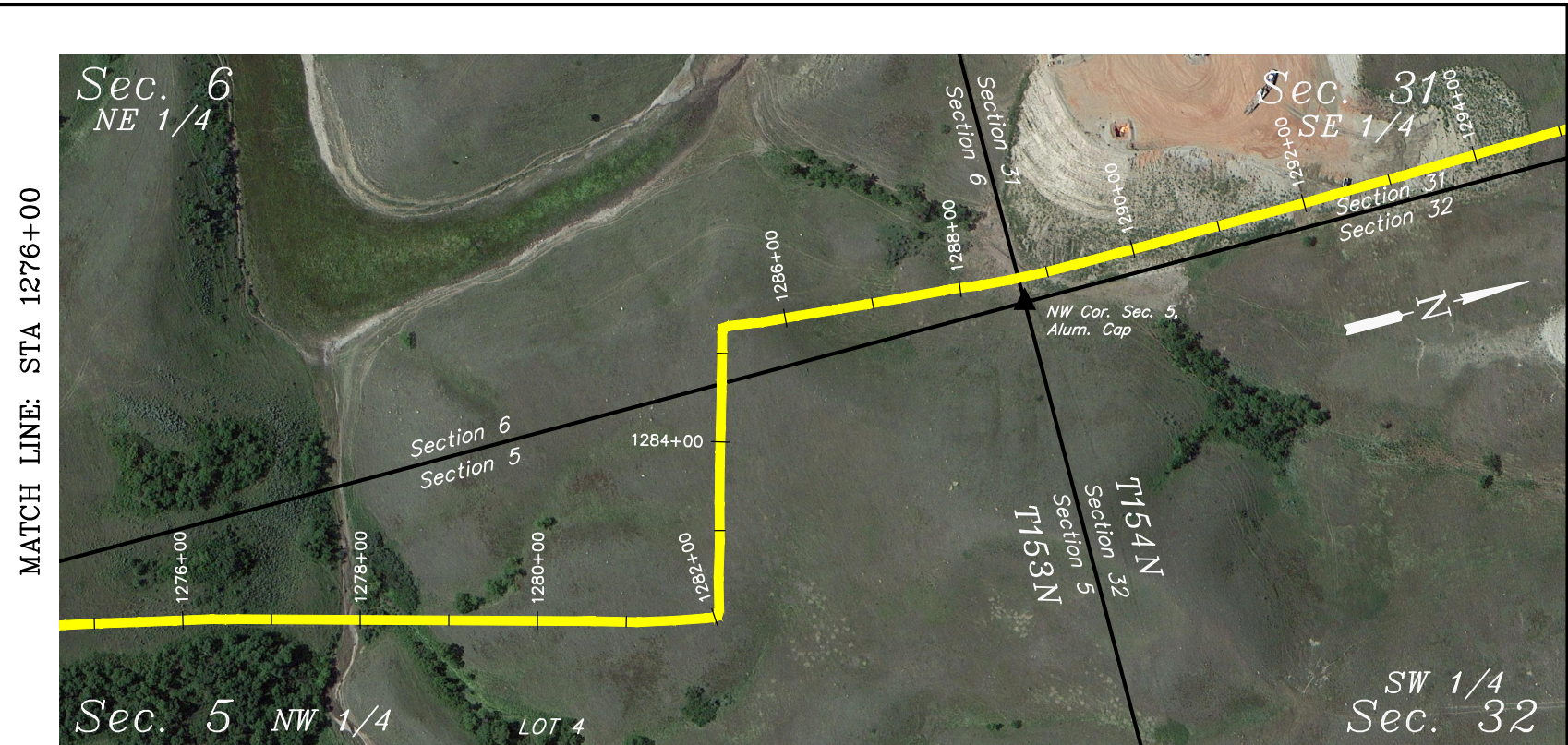
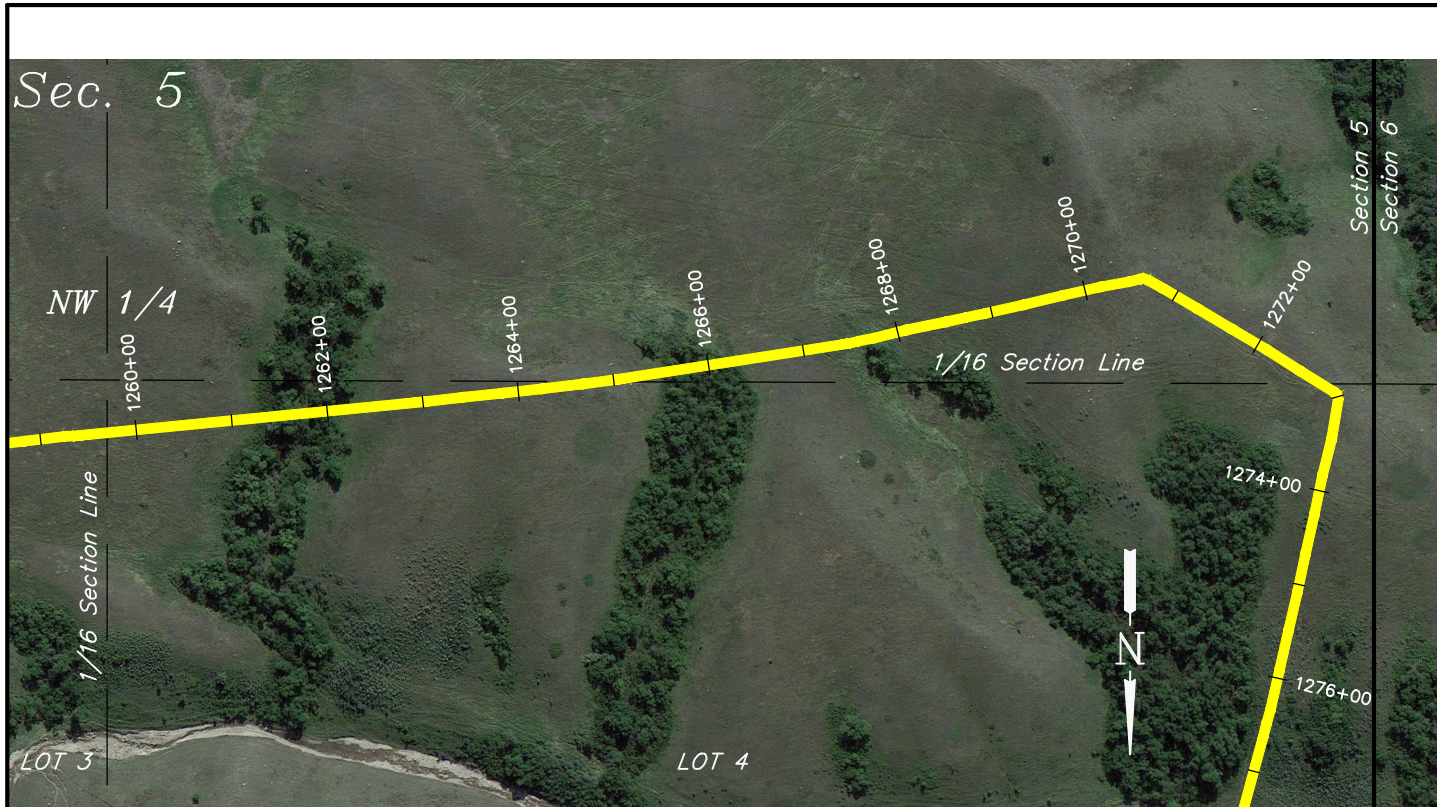
UINTAH
ENGINEERING & LAND SURVEYING

UELS, LLC
Corporate Office * 85 South 200 East
Vernal, UT 84078 * (435) 789-1017

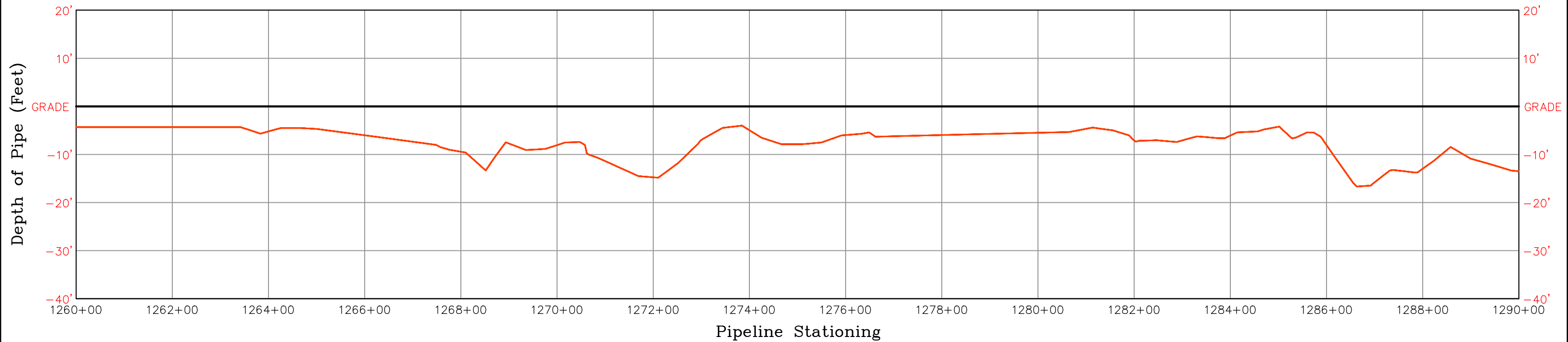
PROJECT DATA	
SURVEYED BY:	G.C.
DRAWN BY:	D.P.
DATE:	10-01-15
SHEET:	42 OF 75
REVISION:	10-13-15 P.B.

KINDER MORGAN
NEW TOWN PIPELINE PROFILE

LOCATED IN
MOUNTRAIL COUNTY,
NORTH DAKOTA



MATCH LINE: STA 1276+00



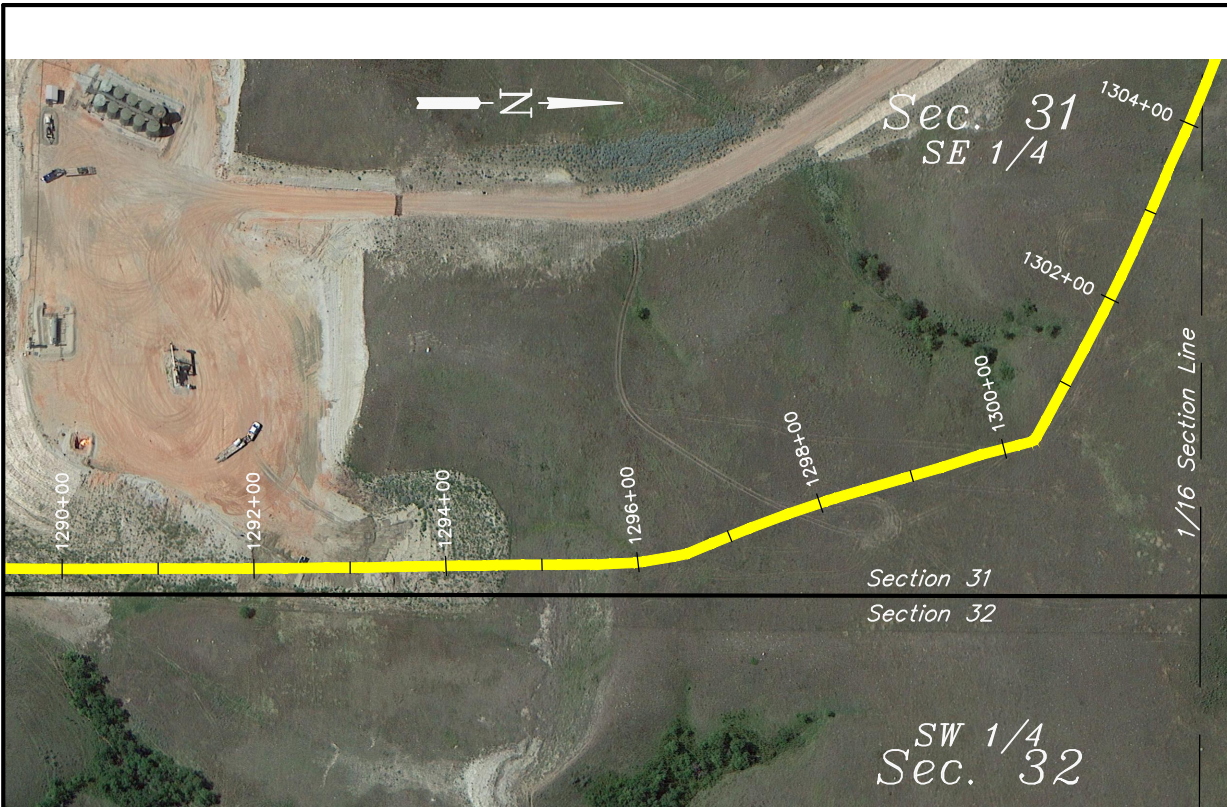
NOTE:
This drawing includes data from ditch laid pipe.
Pipe installed by bore is not included.

HORIZ: 1"=200'
VERT.: 1"=20'

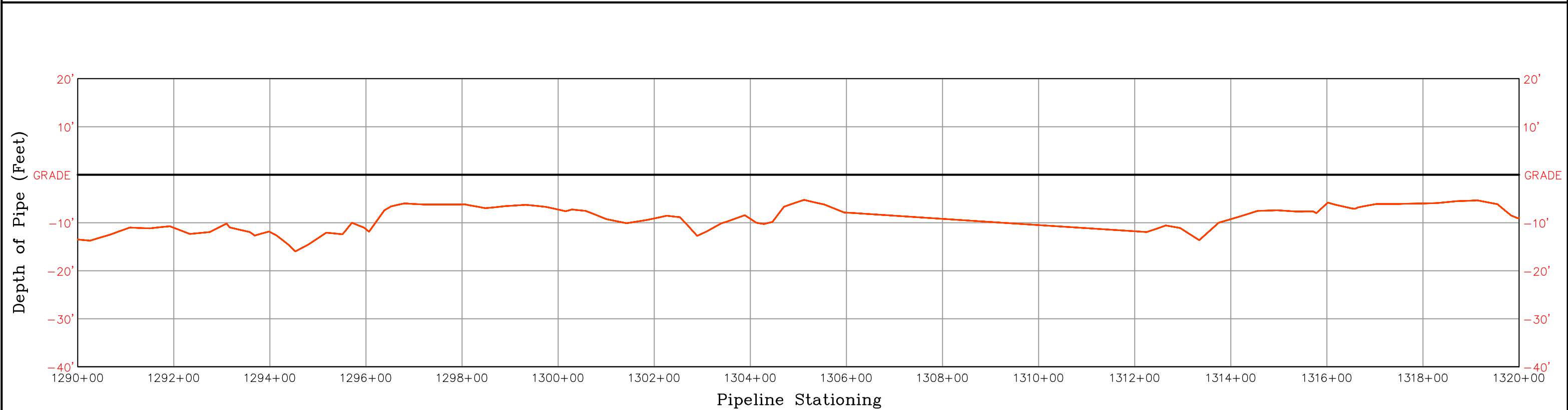
UINTAH
ENGINEERING & LAND SURVEYING
UELS, LLC
Corporate Office * 85 South 200 East
Vernal, UT 84078 * (435) 789-1017

PROJECT DATA	
SURVEYED BY:	G.C.
DRAWN BY:	D.P.
DATE:	10-01-15
SHEET:	43 OF 75
REVISION:	10-13-15 P.B.

KINDER MORGAN
NEW TOWN PIPELINE PROFILE
LOCATED IN
MOUNTAIN COUNTY,
NORTH DAKOTA



MATCH LINE: STA 1302+00



NOTE:
This drawing includes data from ditch laid pipe.
Pipe installed by bore is not included.

HORIZ: 1"=200'
VERT.: 1"=20'

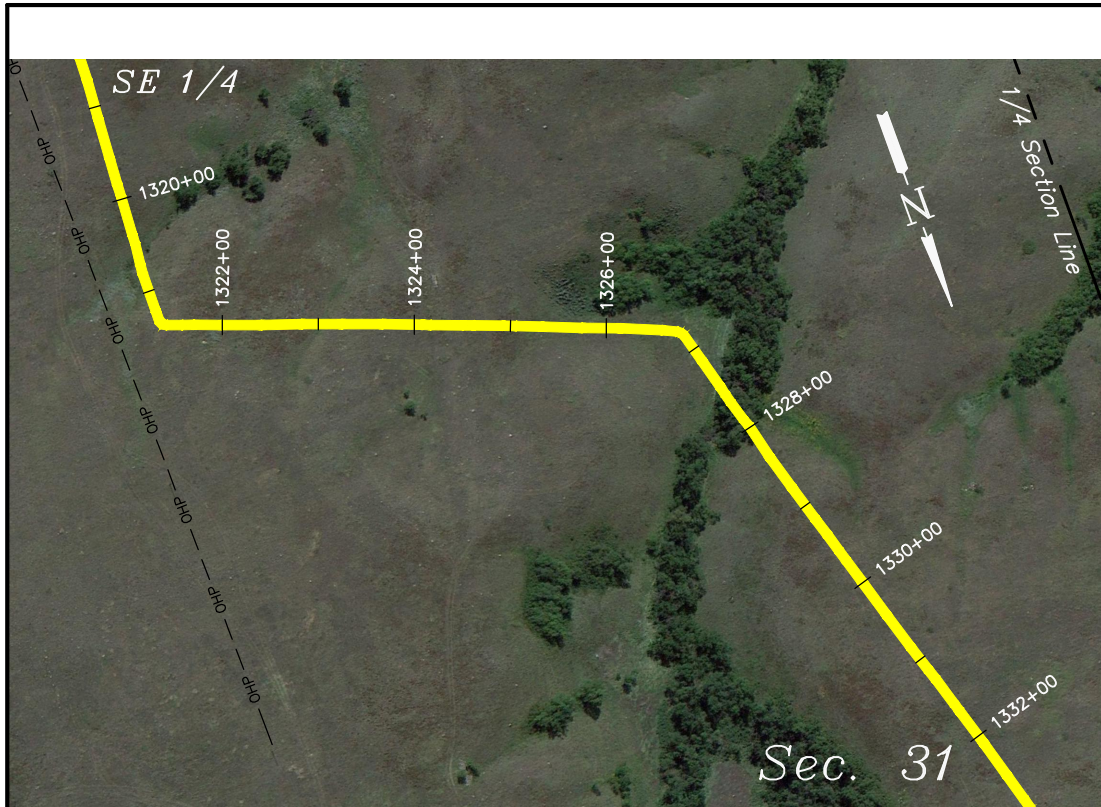
UINTAH
ENGINEERING & LAND SURVEYING

UELS, LLC
Corporate Office * 85 South 200 East
Vernal, UT 84078 * (435) 789-1017

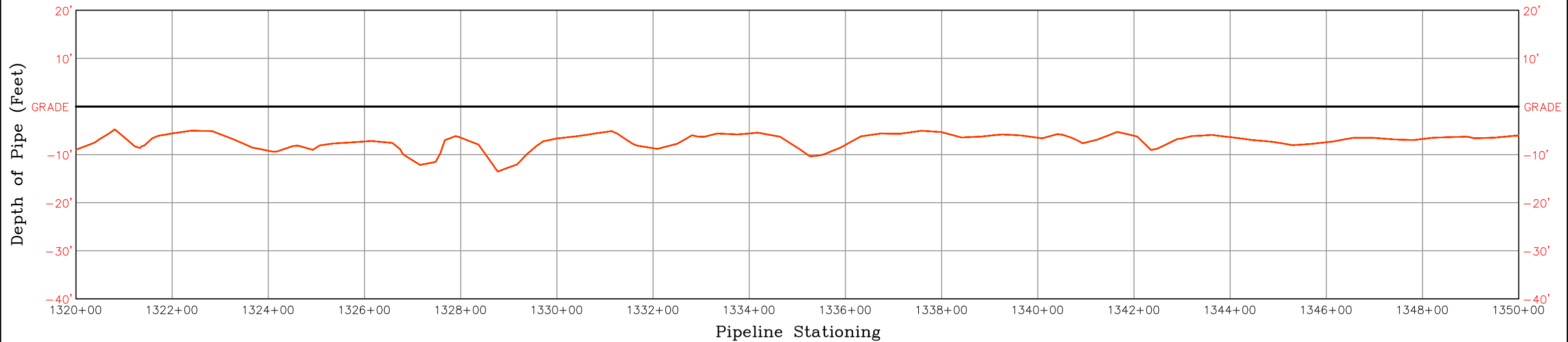
PROJECT DATA	
SURVEYED BY:	G.C.
DRAWN BY:	D.P.
DATE:	10-01-15
SHEET:	44 OF 75
REVISION:	10-13-15 P.B.

KINDER MORGAN
NEW TOWN PIPELINE PROFILE

LOCATED IN
MOUNTAIN COUNTY,
NORTH DAKOTA



MATCH LINE: STA 1332+00



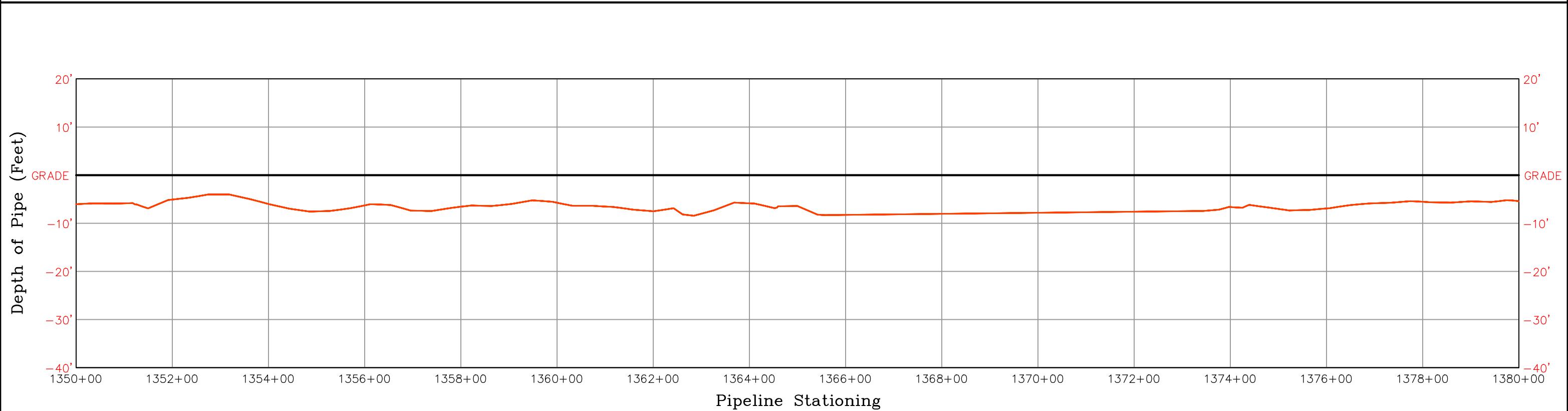
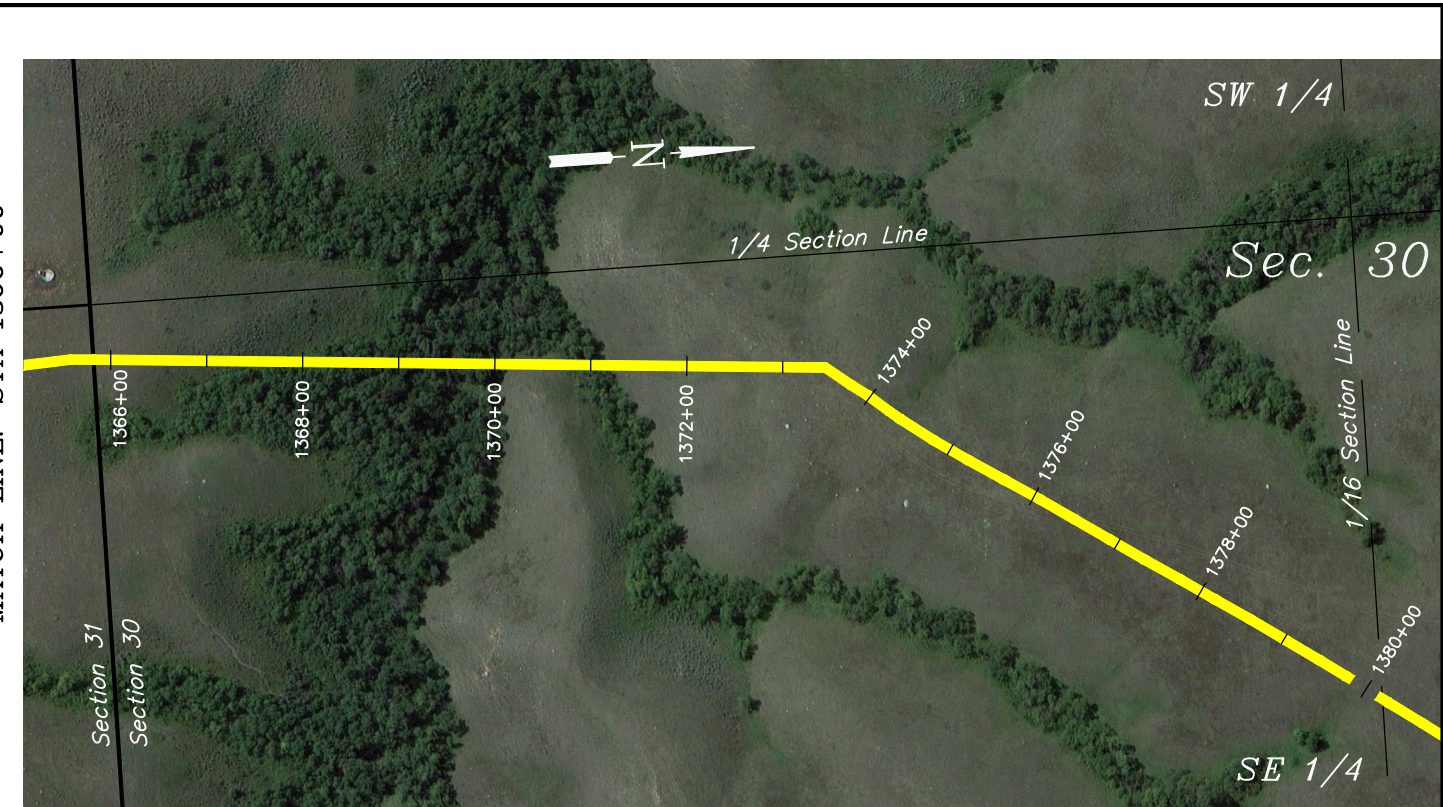
NOTE:
This drawing includes data from ditch laid pipe.
Pipe installed by bore is not included.

HORIZ: 1"=200'
VERT.: 1"=20'

UINTAH
ENGINEERING & LAND SURVEYING
UELS, LLC
Corporate Office * 85 South 200 East
Vernal, UT 84078 * (435) 789-1017

PROJECT DATA	
SURVEYED BY:	G.C.
DRAWN BY:	D.P.
DATE:	10-01-15
SHEET:	45 OF 75
REVISION:	10-13-15 P.B.

KINDER MORGAN
NEW TOWN PIPELINE PROFILE
LOCATED IN
MOUNTRAIL COUNTY,
NORTH DAKOTA



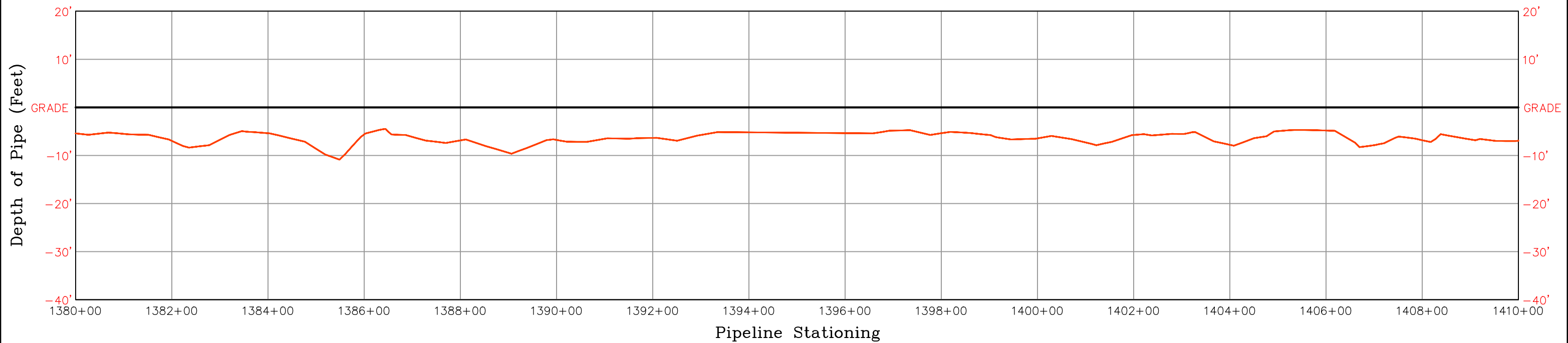
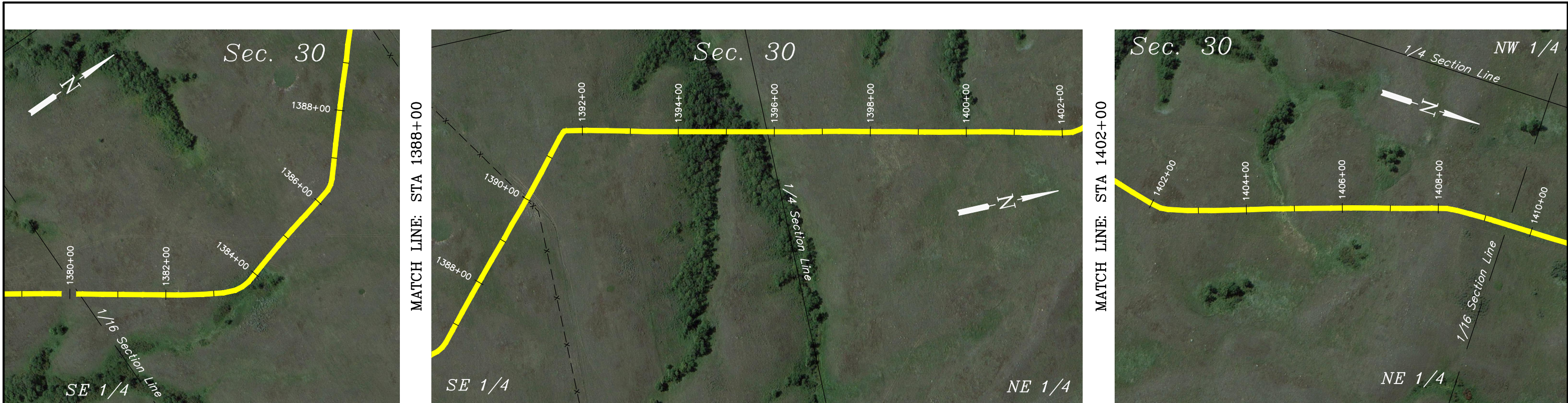
NOTE:
This drawing includes data from ditch laid pipe.
Pipe installed by bore is not included.

HORIZ: 1"=200'
VERT.: 1"=20'

UINTAH
ENGINEERING & LAND SURVEYING
UELS, LLC
Corporate Office * 85 South 200 East
Vernal, UT 84078 * (435) 789-1017

PROJECT DATA	
SURVEYED BY:	G.C.
DRAWN BY:	D.P.
DATE:	10-01-15
SHEET:	46 OF 75
REVISION:	10-13-15 P.B.

KINDER MORGAN
NEW TOWN PIPELINE PROFILE
LOCATED IN
MOUNTRAIL COUNTY,
NORTH DAKOTA



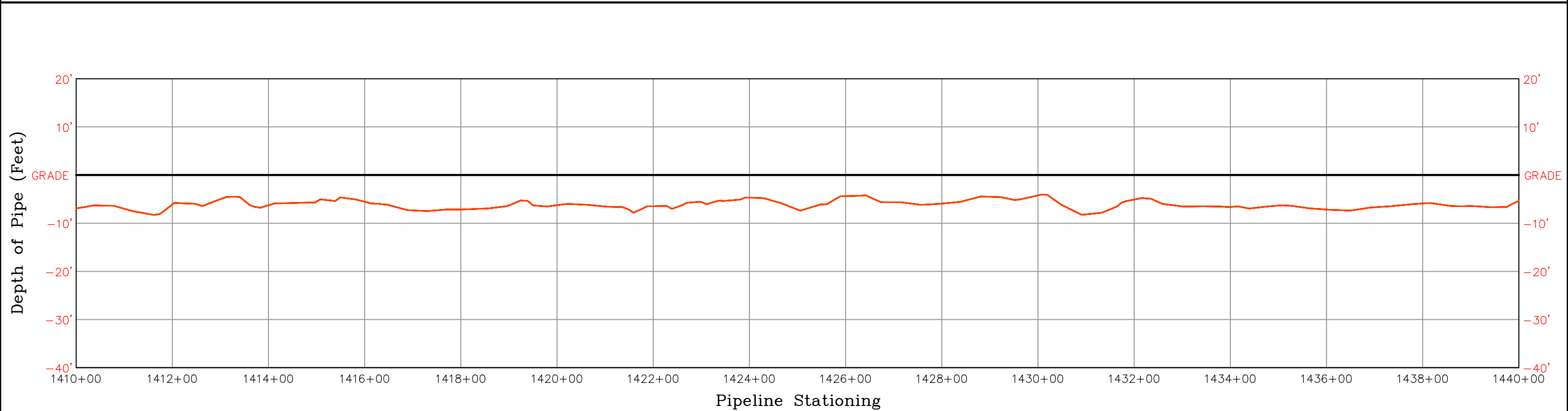
NOTE:
 This drawing includes data from ditch laid pipe.
 Pipe installed by bore is not included.

HORIZ: 1"=200'
 VERT.: 1"=20'

UINTAH
 ENGINEERING & LAND SURVEYING
UELS, LLC
 Corporate Office * 85 South 200 East
 Vernal, UT 84078 * (435) 789-1017

PROJECT DATA	
SURVEYED BY:	G.C.
DRAWN BY:	D.P.
DATE:	10-01-15
SHEET:	47 OF 75
REVISION:	10-13-15 P.B.

KINDER MORGAN
NEW TOWN PIPELINE PROFILE
 LOCATED IN
 MOUNTAIN COUNTY,
 NORTH DAKOTA



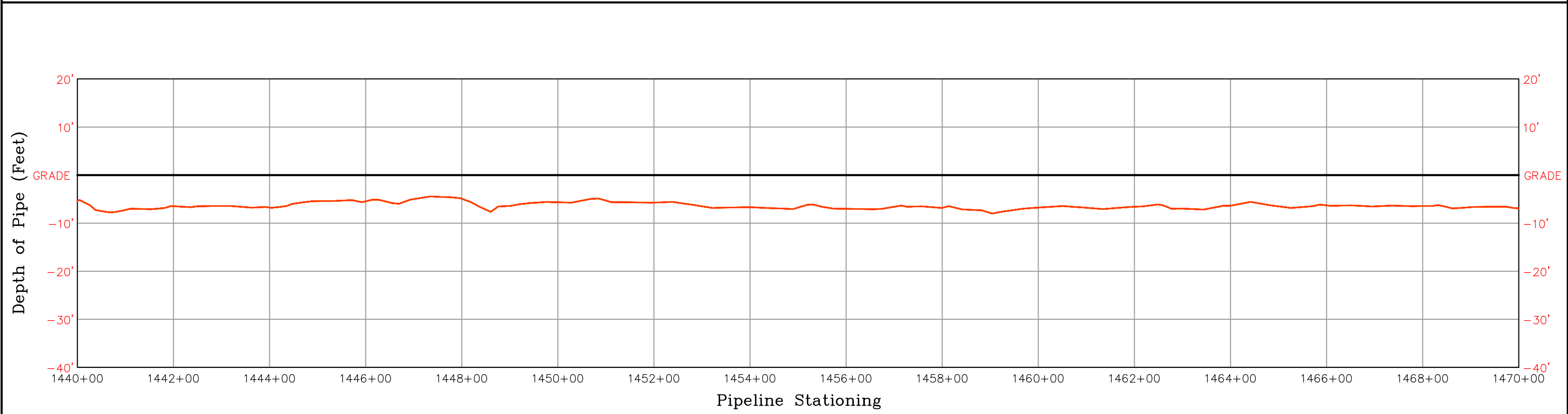
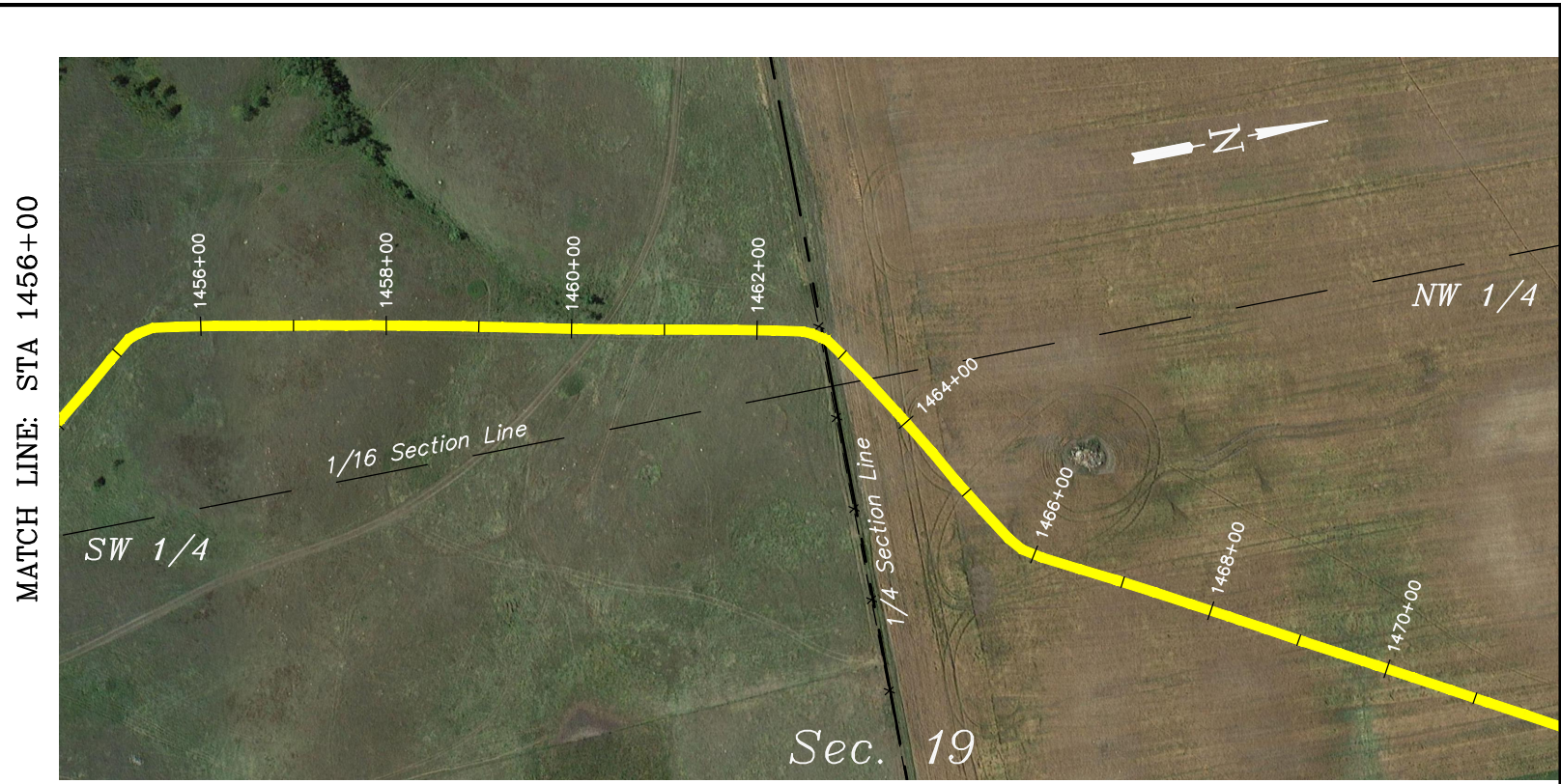
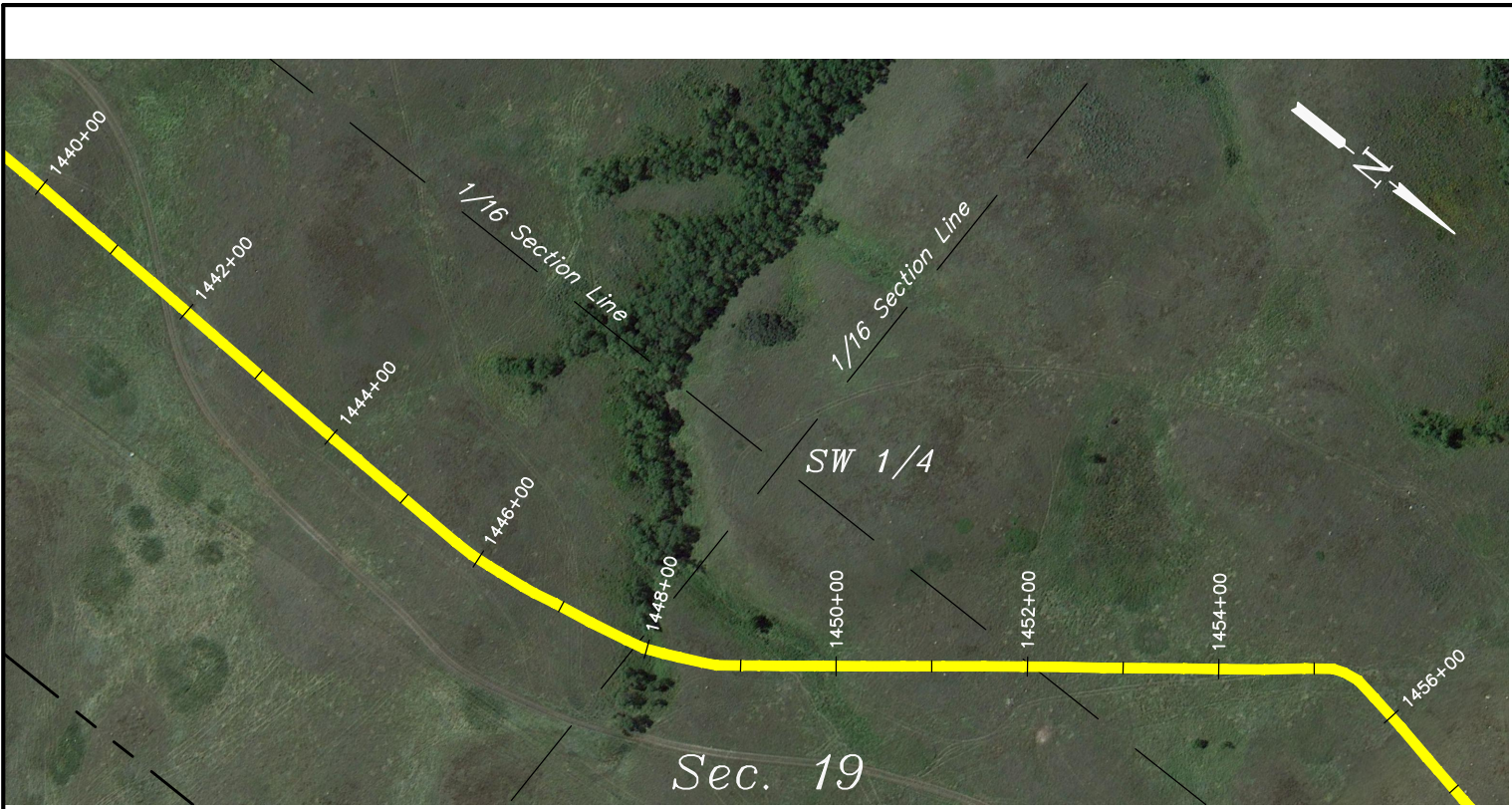
NOTE:
 This drawing includes data from ditch laid pipe.
 Pipe installed by bore is not included.

HORIZ: 1"=200'
 VERT.: 1"=20'

UINTAH
 ENGINEERING & LAND SURVEYING
UELS, LLC
 Corporate Office * 85 South 200 East
 Vernal, UT 84078 * (435) 789-1017

PROJECT DATA	
SURVEYED BY:	G.C.
DRAWN BY:	D.P.
DATE:	10-01-15
SHEET:	48 OF 75
REVISION:	10-13-15 P.B.

KINDER MORGAN
NEW TOWN PIPELINE PROFILE
 LOCATED IN
 MOUNTAIN COUNTY,
 NORTH DAKOTA



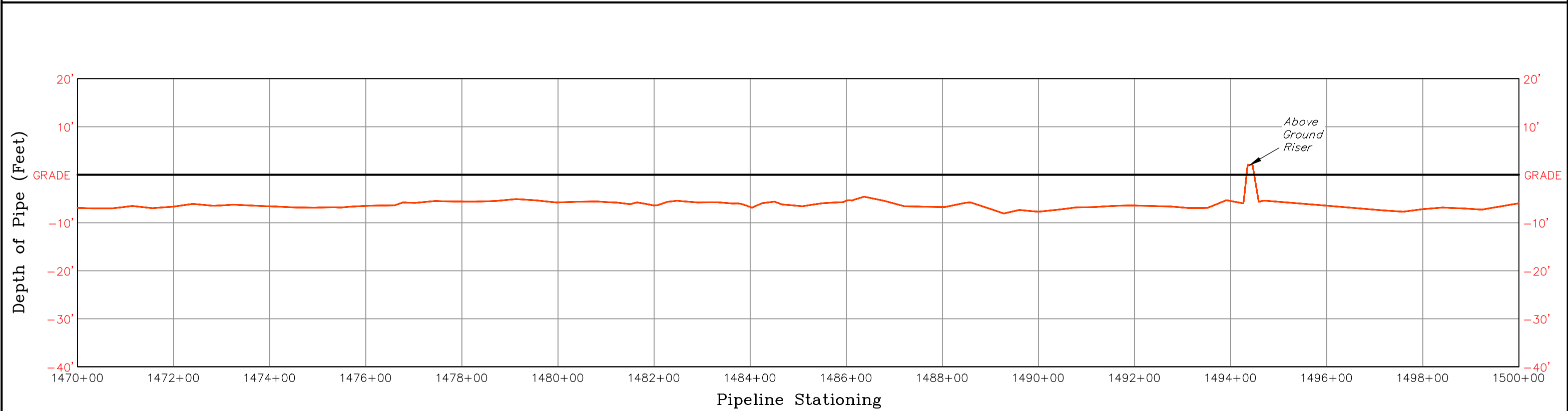
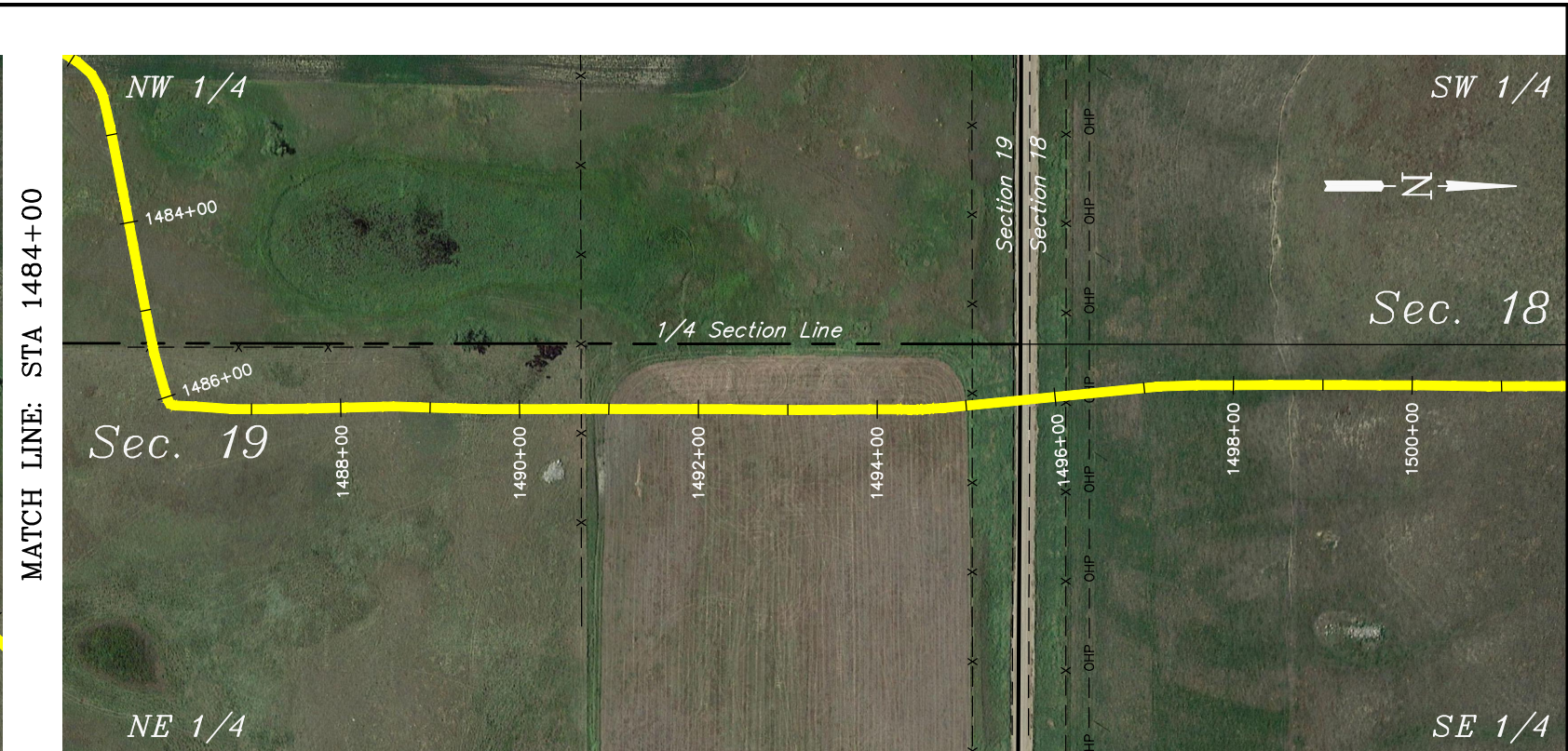
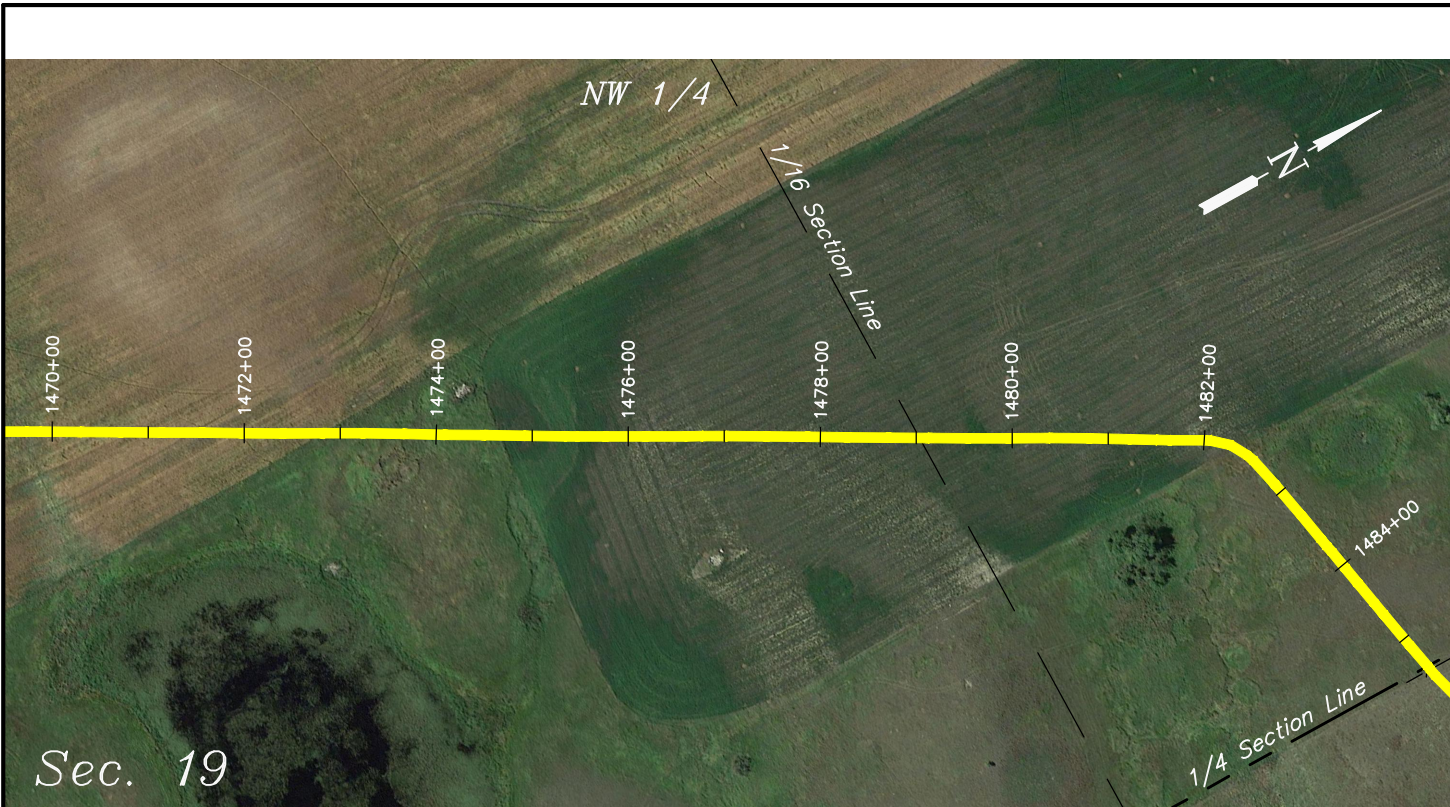
NOTE:
This drawing includes data from ditch laid pipe.
Pipe installed by bore is not included.

HORIZ: 1"=200'
VERT.: 1"=20'

UINTAH
ENGINEERING & LAND SURVEYING
UELS, LLC
Corporate Office * 85 South 200 East
Vernal, UT 84078 * (435) 789-1017

PROJECT DATA	
SURVEYED BY:	G.C.
DRAWN BY:	D.P.
DATE:	10-01-15
SHEET:	49 OF 75
REVISION:	10-13-15 P.B.

KINDER MORGAN
NEW TOWN PIPELINE PROFILE
LOCATED IN
MOUNTAIN COUNTY,
NORTH DAKOTA



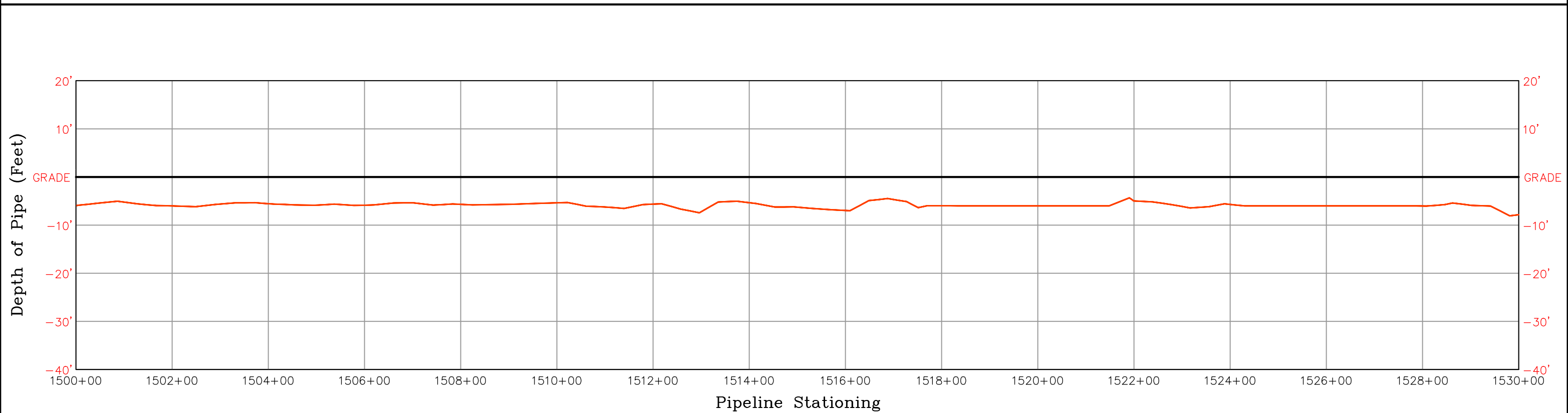
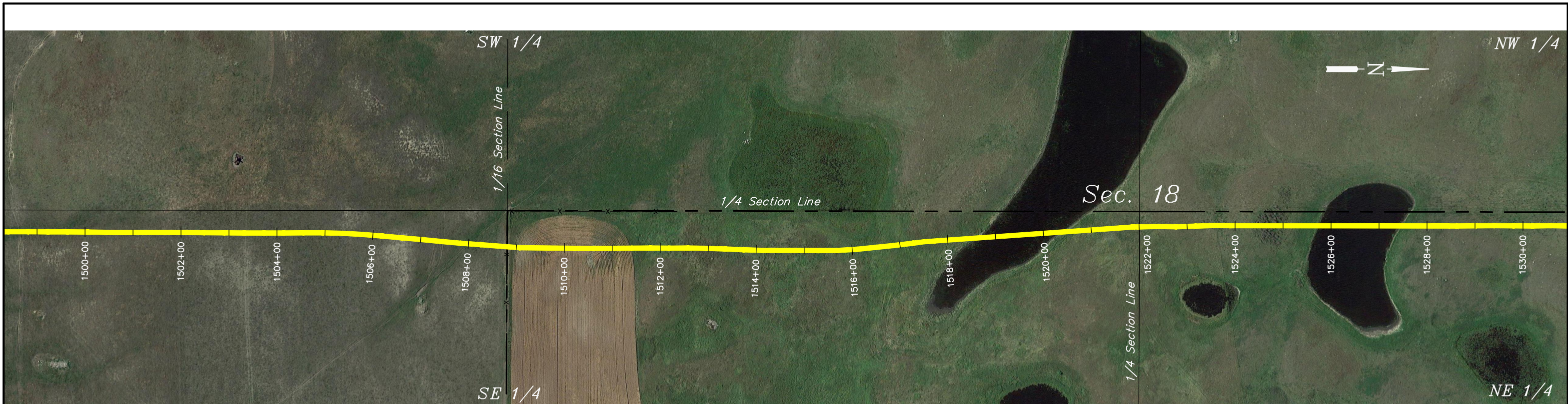
NOTE:
This drawing includes data from ditch laid pipe.
Pipe installed by bore is not included.

HORIZ: 1"=200'
VERT.: 1"=20'

UINTAH
ENGINEERING & LAND SURVEYING
UELS, LLC
Corporate Office * 85 South 200 East
Vernal, UT 84078 * (435) 789-1017

PROJECT DATA	
SURVEYED BY:	G.C.
DRAWN BY:	D.P.
DATE:	10-01-15
SHEET:	50 OF 75
REVISION:	10-13-15 P.B.

KINDER MORGAN
NEW TOWN PIPELINE PROFILE
LOCATED IN
MOUNTRAIL COUNTY,
NORTH DAKOTA



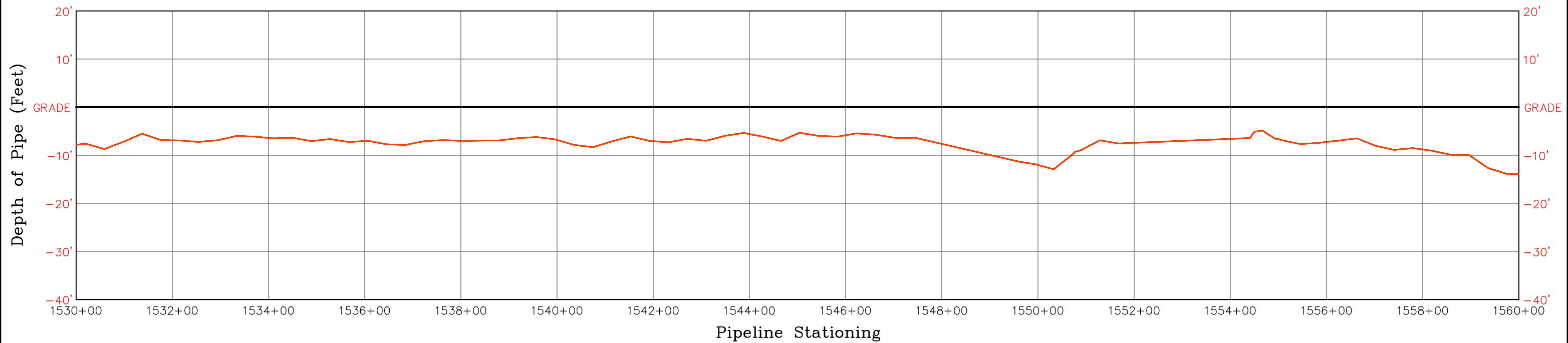
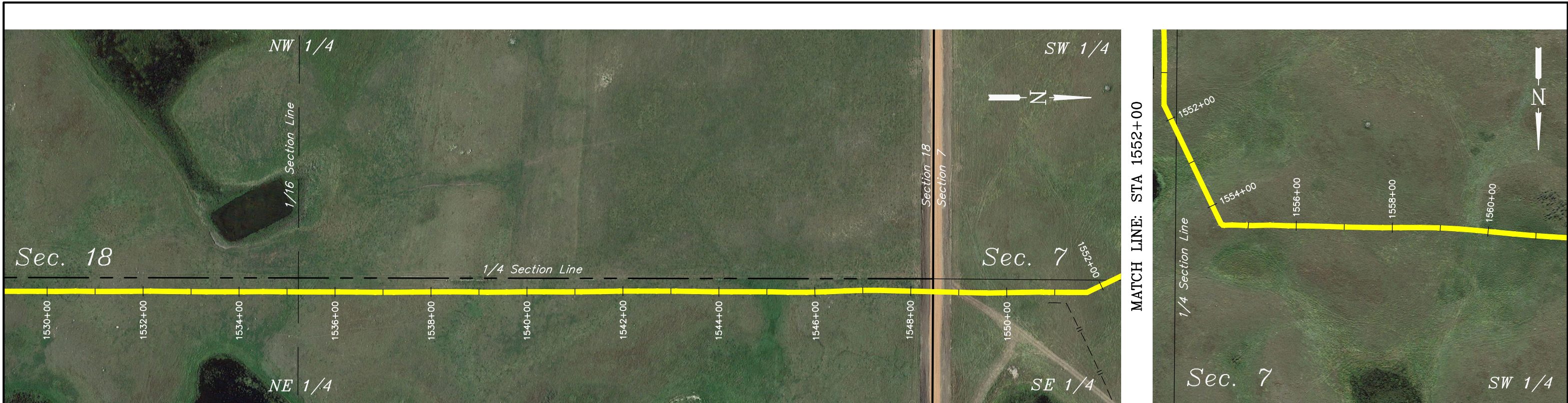
NOTE:
 This drawing includes data from ditch laid pipe.
 Pipe installed by bore is not included.

HORIZ: 1"=200'
 VERT.: 1"=20'

UINTAH
 ENGINEERING & LAND SURVEYING
UELS, LLC
 Corporate Office * 85 South 200 East
 Vernal, UT 84078 * (435) 789-1017

PROJECT DATA	
SURVEYED BY:	G.C.
DRAWN BY:	D.P.
DATE:	10-01-15
SHEET:	51 OF 75
REVISION:	10-13-15 P.B.

KINDER MORGAN
NEW TOWN PIPELINE PROFILE
 LOCATED IN
 MOUNTRAIL COUNTY,
 NORTH DAKOTA



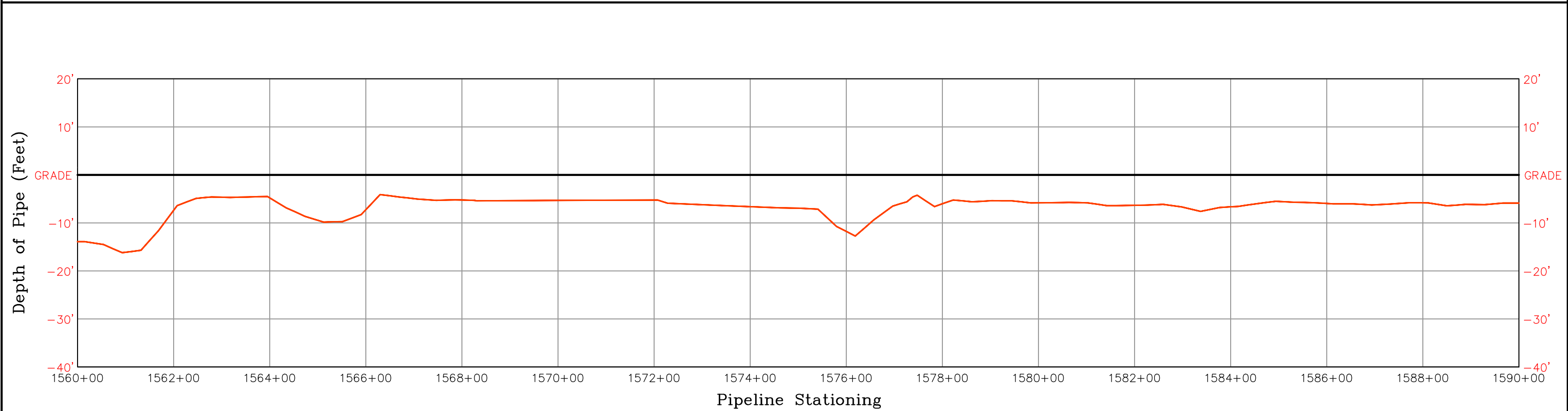
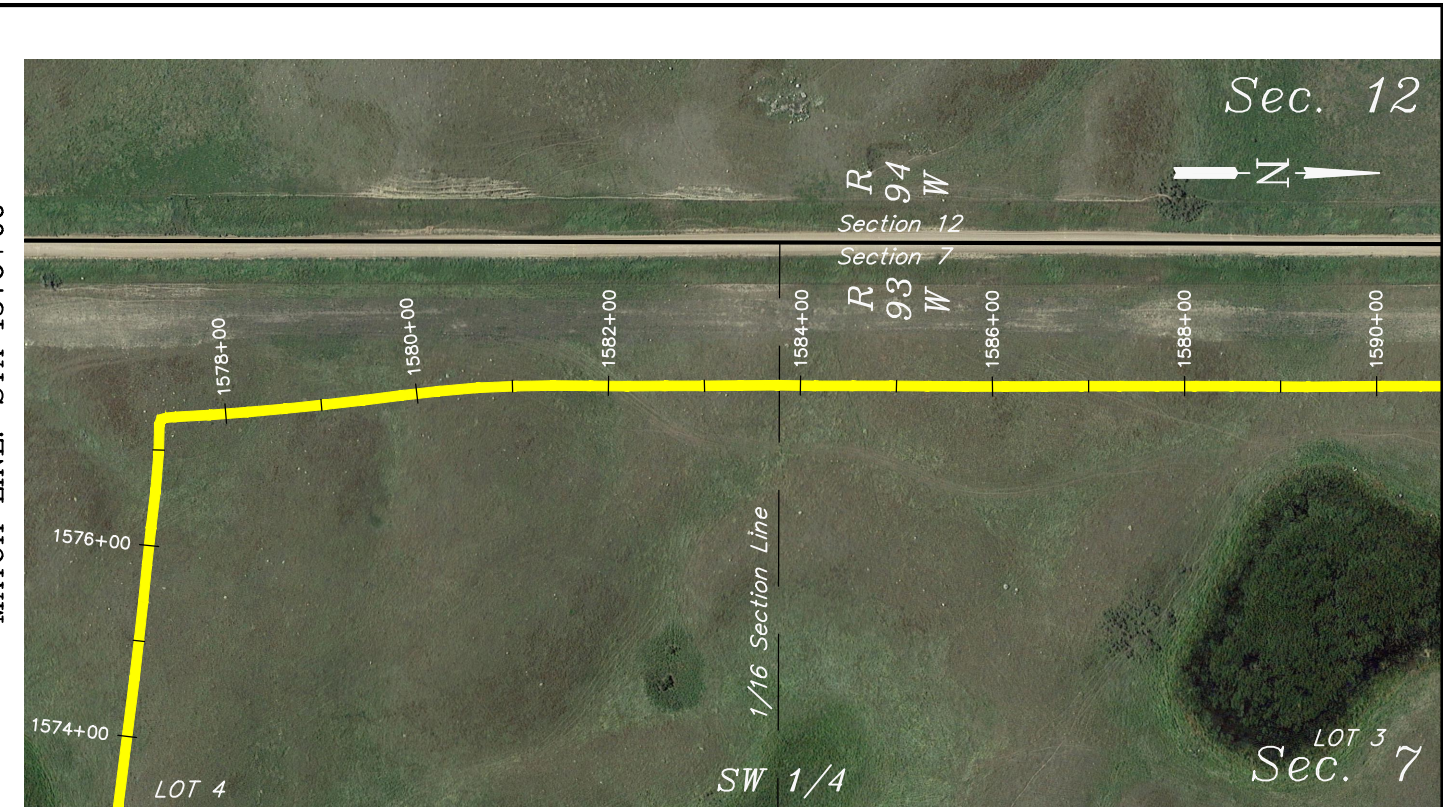
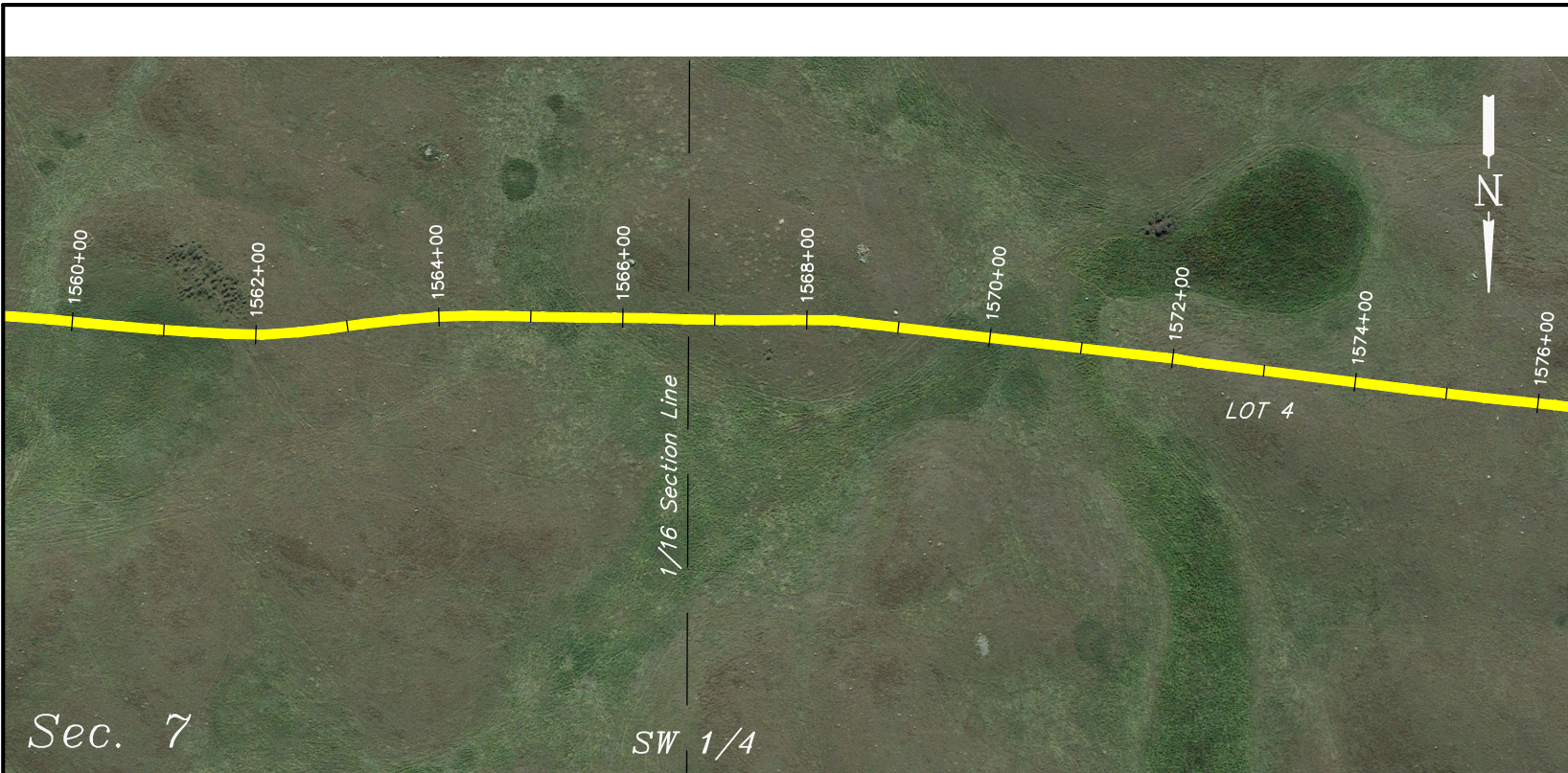
NOTE:
 This drawing includes data from ditch laid pipe.
 Pipe installed by bore is not included.

HORIZ: 1"=200'
 VERT.: 1"=20'

UINTAH
 ENGINEERING & LAND SURVEYING
UELS, LLC
 Corporate Office * 85 South 200 East
 Vernal, UT 84078 * (435) 789-1017

PROJECT DATA	
SURVEYED BY:	G.C.
DRAWN BY:	D.P.
DATE:	10-01-15
SHEET:	52 OF 75
REVISION:	10-13-15 P.B.

KINDER MORGAN
NEW TOWN PIPELINE PROFILE
 LOCATED IN
 MOUNTRAIL COUNTY,
 NORTH DAKOTA



NOTE:
This drawing includes data from ditch laid pipe.
Pipe installed by bore is not included.

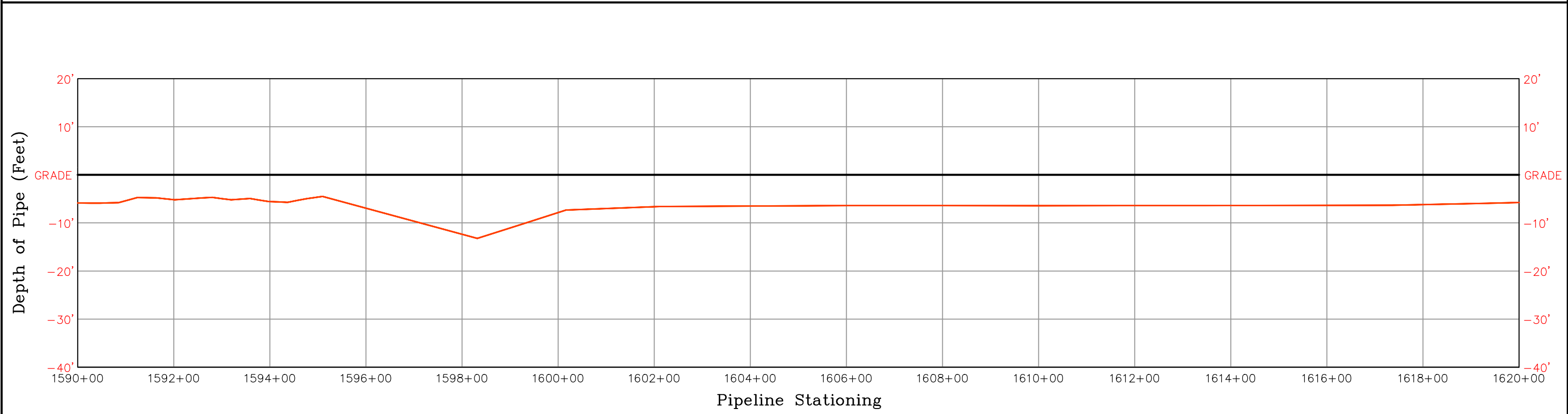
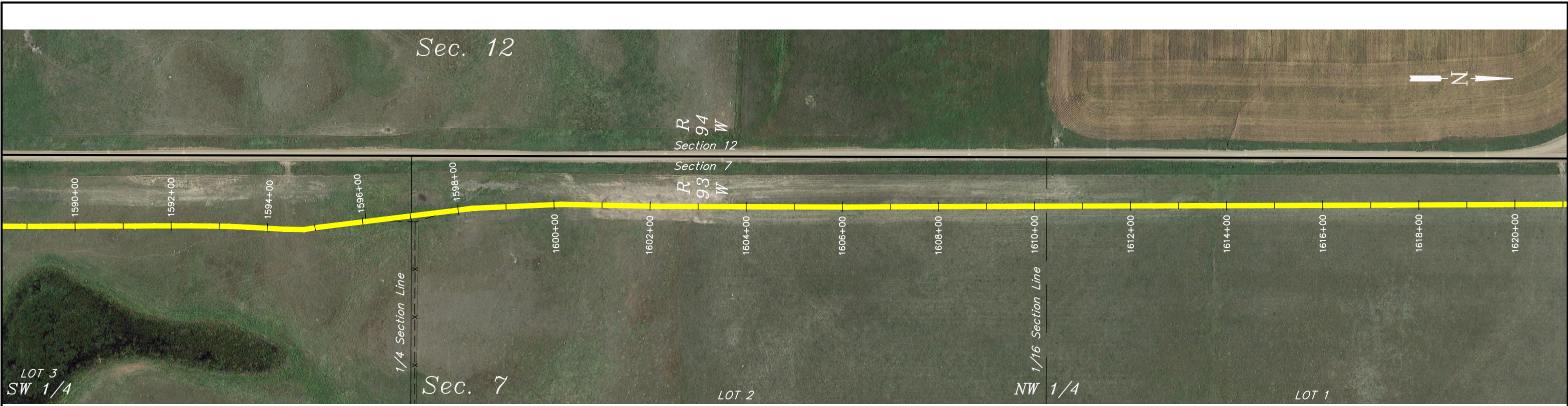
HORIZ: 1"=200'
VERT.: 1"=20'

UINTAH
ENGINEERING & LAND SURVEYING
UELS, LLC
Corporate Office * 85 South 200 East
Vernal, UT 84078 * (435) 789-1017

PROJECT DATA	
SURVEYED BY:	G.C.
DRAWN BY:	D.P.
DATE:	10-01-15
SHEET:	53 OF 75
REVISION:	10-13-15 P.B.

KINDER MORGAN
NEW TOWN PIPELINE PROFILE

LOCATED IN
MOUNTRAIL COUNTY,
NORTH DAKOTA



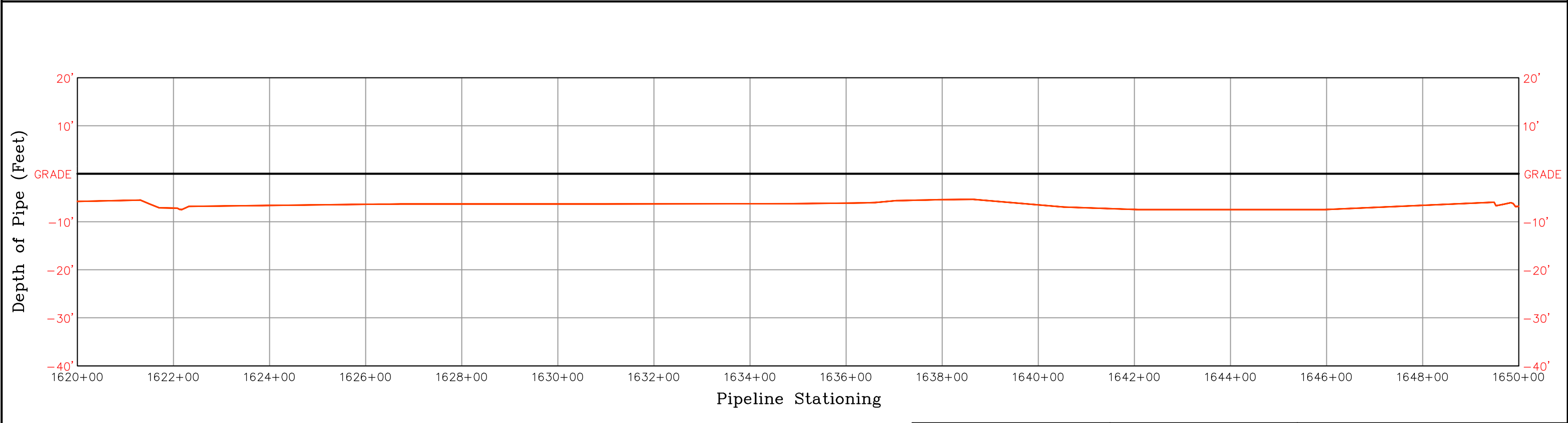
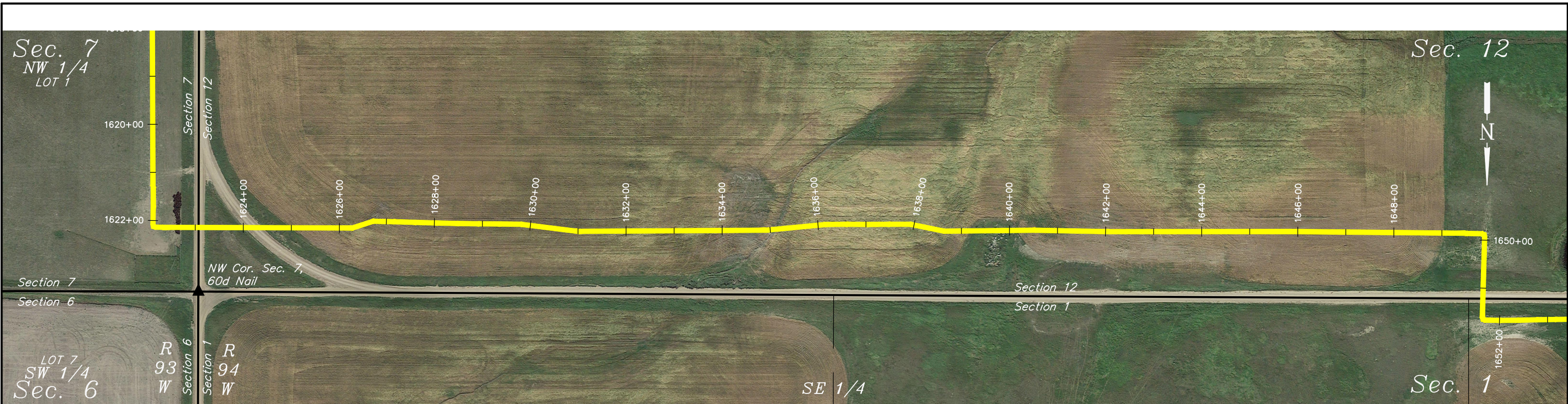
NOTE:
 1) This drawing includes data from ditch laid pipe.
 Pipe installed by bore is not included.
 2) Survey data shown was provided by another
 survey company and added to sheets by UELS, LLC.

HORIZ: 1"=200'
 VERT.: 1"=20'

UINTAH
 ENGINEERING & LAND SURVEYING
UELS, LLC
 Corporate Office * 85 South 200 East
 Vernal, UT 84078 * (435) 789-1017

PROJECT DATA	
SURVEYED BY:	G.C.
DRAWN BY:	D.P.
DATE:	10-01-15
SHEET:	54 OF 75
REVISION:	10-13-15 P.B.

KINDER MORGAN
NEW TOWN PIPELINE PROFILE
 LOCATED IN
 MOUNTRAIL COUNTY,
 NORTH DAKOTA



NOTE:
 1) This drawing includes data from ditch laid pipe.
 Pipe installed by bore is not included.
 2) Survey data shown was provided by another
 survey company and added to sheets by UELS, LLC.

HORIZ: 1"=200'
 VERT.: 1"=20'

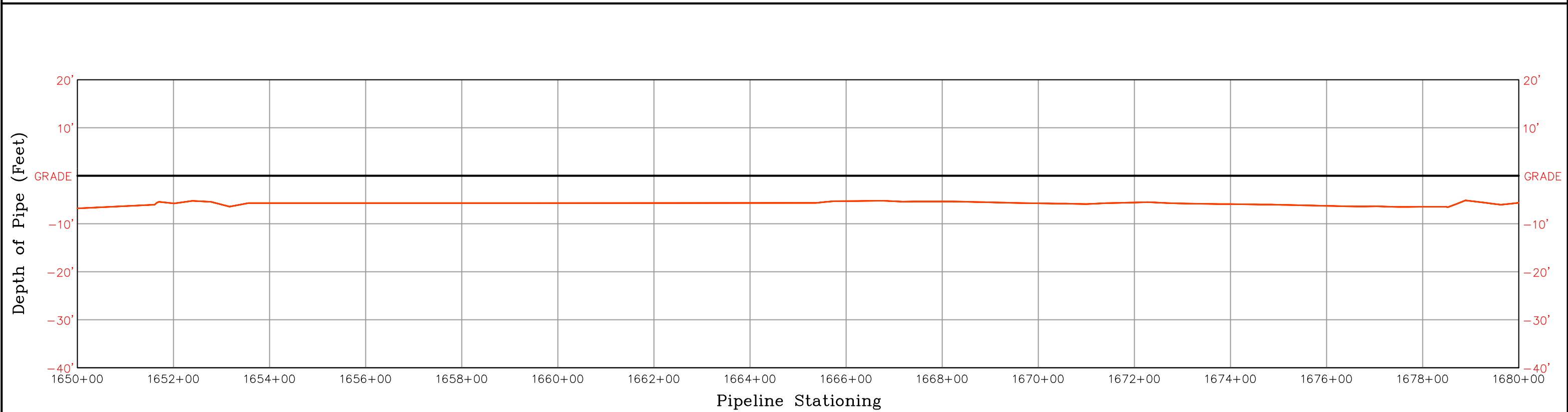
UINTAH
 ENGINEERING & LAND SURVEYING

UELS, LLC
 Corporate Office * 85 South 200 East
 Vernal, UT 84078 * (435) 789-1017

PROJECT DATA	
SURVEYED BY:	G.C.
DRAWN BY:	D.P.
DATE:	10-01-15
SHEET:	55 OF 75
REVISION:	10-13-15 P.B.

KINDER MORGAN
NEW TOWN PIPELINE PROFILE

LOCATED IN
 MOUNTRAIL COUNTY,
 NORTH DAKOTA



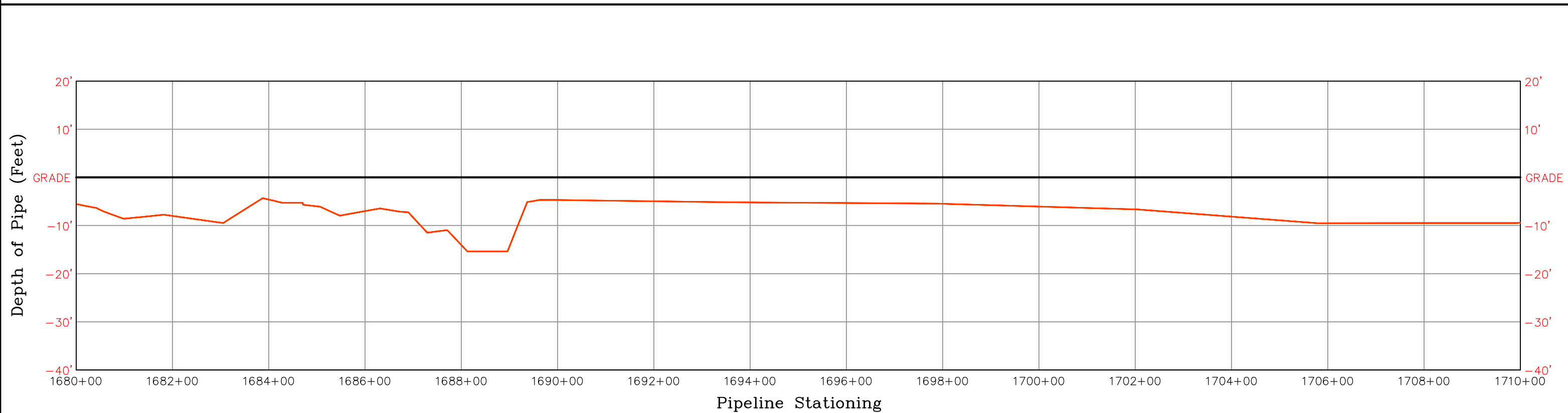
NOTE:
 1) This drawing includes data from ditch laid pipe.
 Pipe installed by bore is not included.
 2) Survey data shown was provided by another
 survey company and added to sheets by UELS, LLC.

HORIZ: 1"=200'
 VERT.: 1"=20'

UINTAH
 ENGINEERING & LAND SURVEYING
UELS, LLC
 Corporate Office * 85 South 200 East
 Vernal, UT 84078 * (435) 789-1017

PROJECT DATA	
SURVEYED BY:	G.C.
DRAWN BY:	D.P.
DATE:	10-01-15
SHEET:	56 OF 75
REVISION:	10-13-15 P.B.

KINDER MORGAN
NEW TOWN PIPELINE PROFILE
 LOCATED IN
 MOUNTRAIL COUNTY,
 NORTH DAKOTA



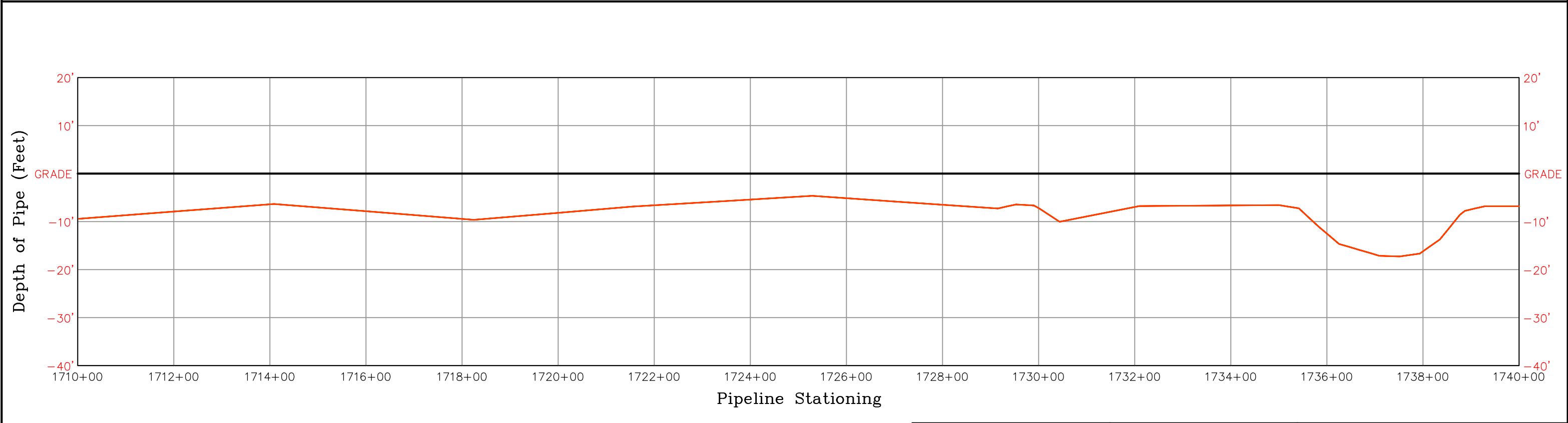
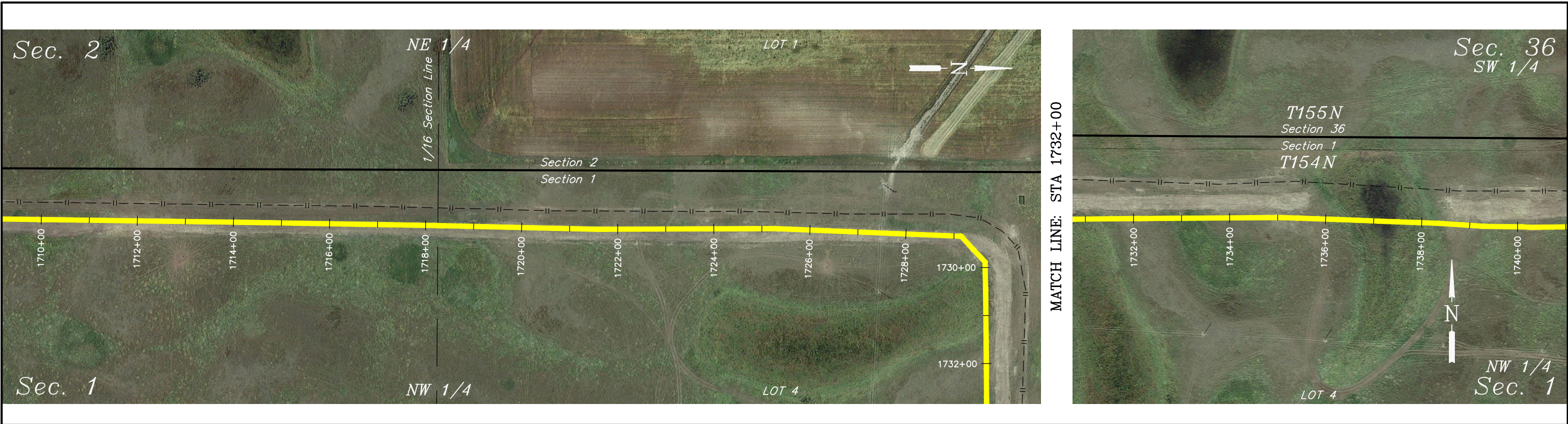
NOTE:
 1) This drawing includes data from ditch laid pipe.
 Pipe installed by bore is not included.
 2) Survey data shown was provided by another
 survey company and added to sheets by UELS, LLC.

HORIZ: 1"=200'
 VERT.: 1"=20'

UINTAH
 ENGINEERING & LAND SURVEYING
UELS, LLC
 Corporate Office * 85 South 200 East
 Vernal, UT 84078 * (435) 789-1017

PROJECT DATA	
SURVEYED BY:	G.C.
DRAWN BY:	D.P.
DATE:	10-01-15
SHEET:	57 OF 75
REVISION:	10-13-15 P.B.

KINDER MORGAN
NEW TOWN PIPELINE PROFILE
 LOCATED IN
 MOUNTRAIL COUNTY,
 NORTH DAKOTA



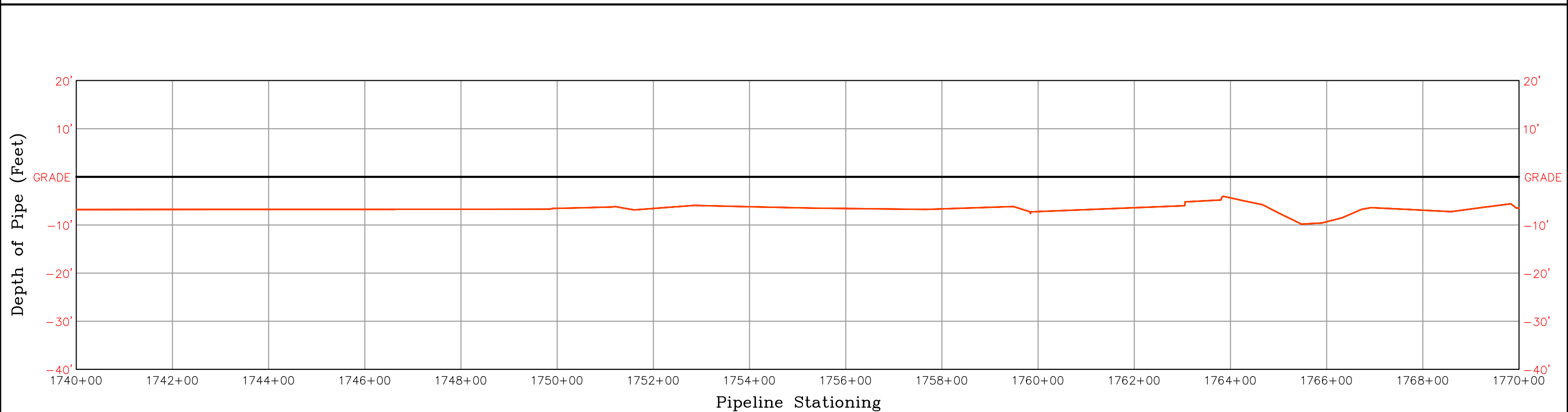
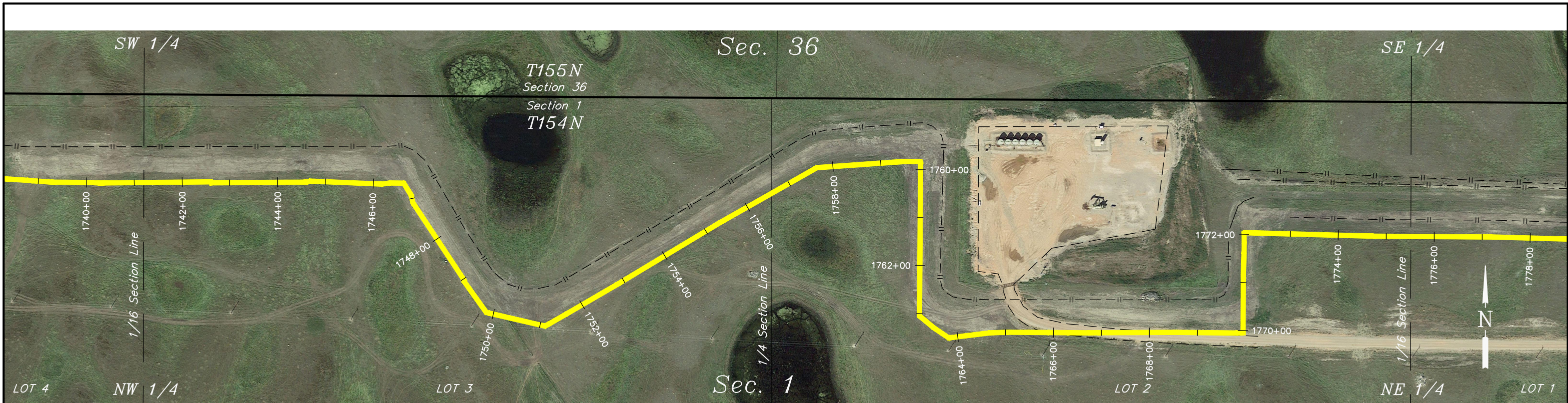
NOTE:
 1) This drawing includes data from ditch laid pipe.
 Pipe installed by bore is not included.
 2) Survey data shown was provided by another
 survey company and added to sheets by UELS, LLC.

HORIZ: 1"=200'
 VERT.: 1"=20'

UINTAH
 ENGINEERING & LAND SURVEYING
UELS, LLC
 Corporate Office * 85 South 200 East
 Vernal, UT 84078 * (435) 789-1017

PROJECT DATA	
SURVEYED BY:	G.C.
DRAWN BY:	D.P.
DATE:	10-01-15
SHEET:	58 OF 75
REVISION:	10-13-15 P.B.

KINDER MORGAN
NEW TOWN PIPELINE PROFILE
 LOCATED IN
 MOUNTRAIL COUNTY,
 NORTH DAKOTA



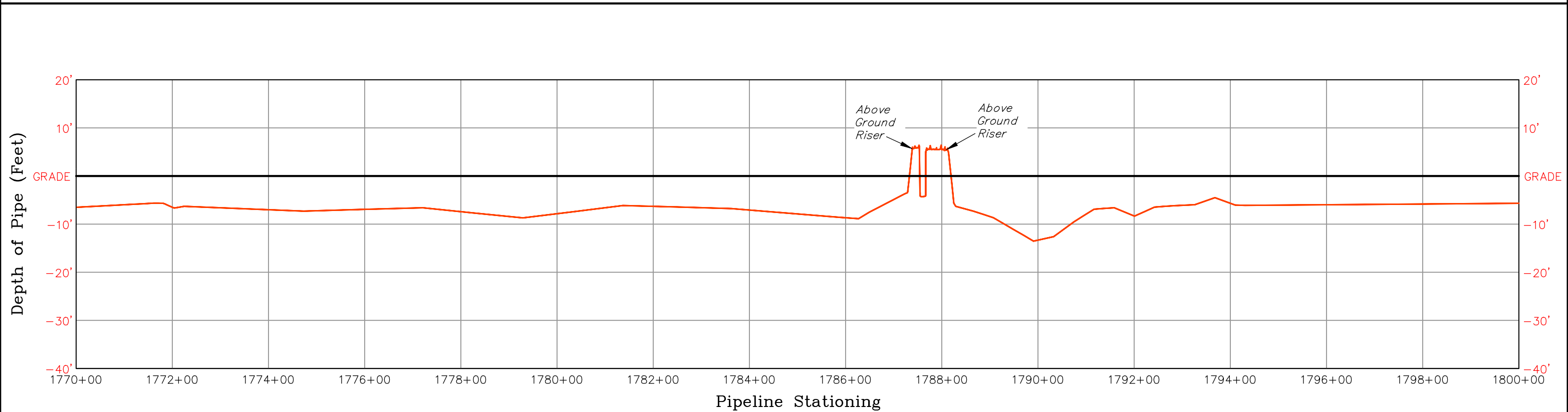
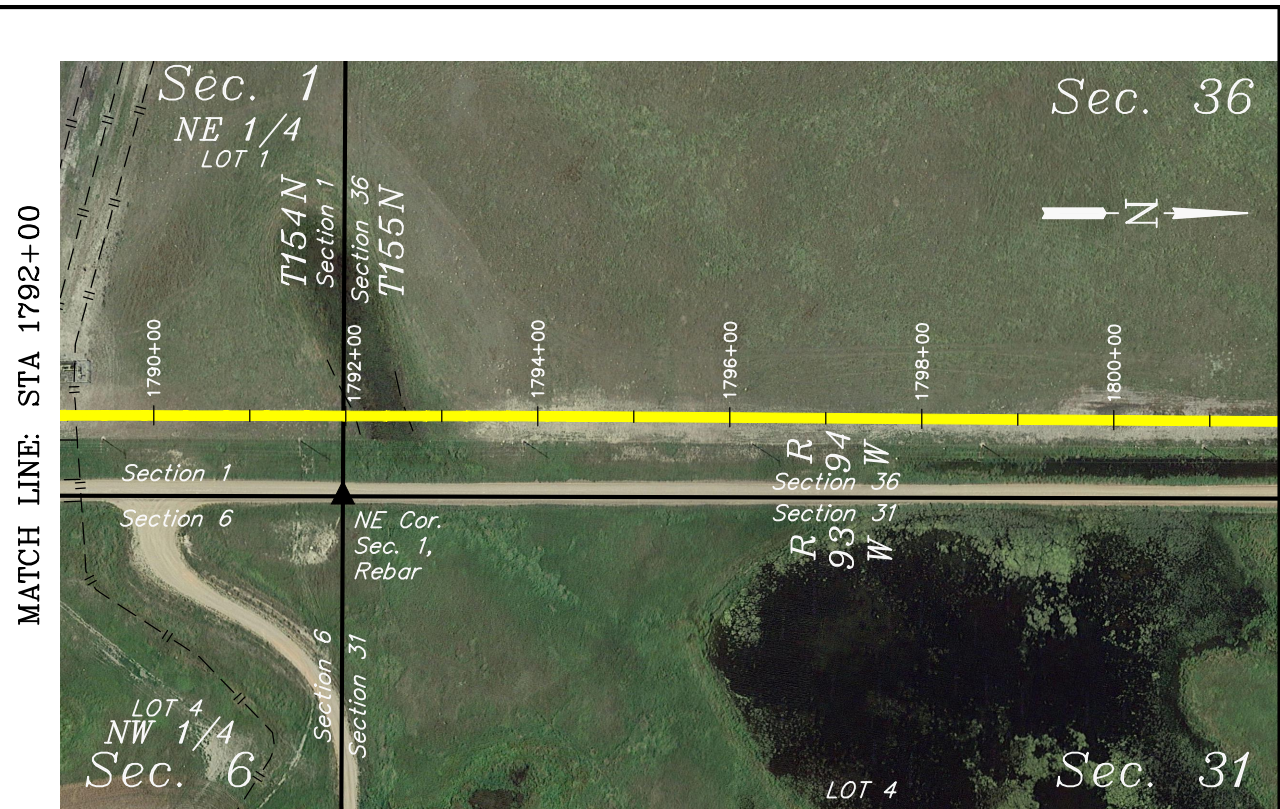
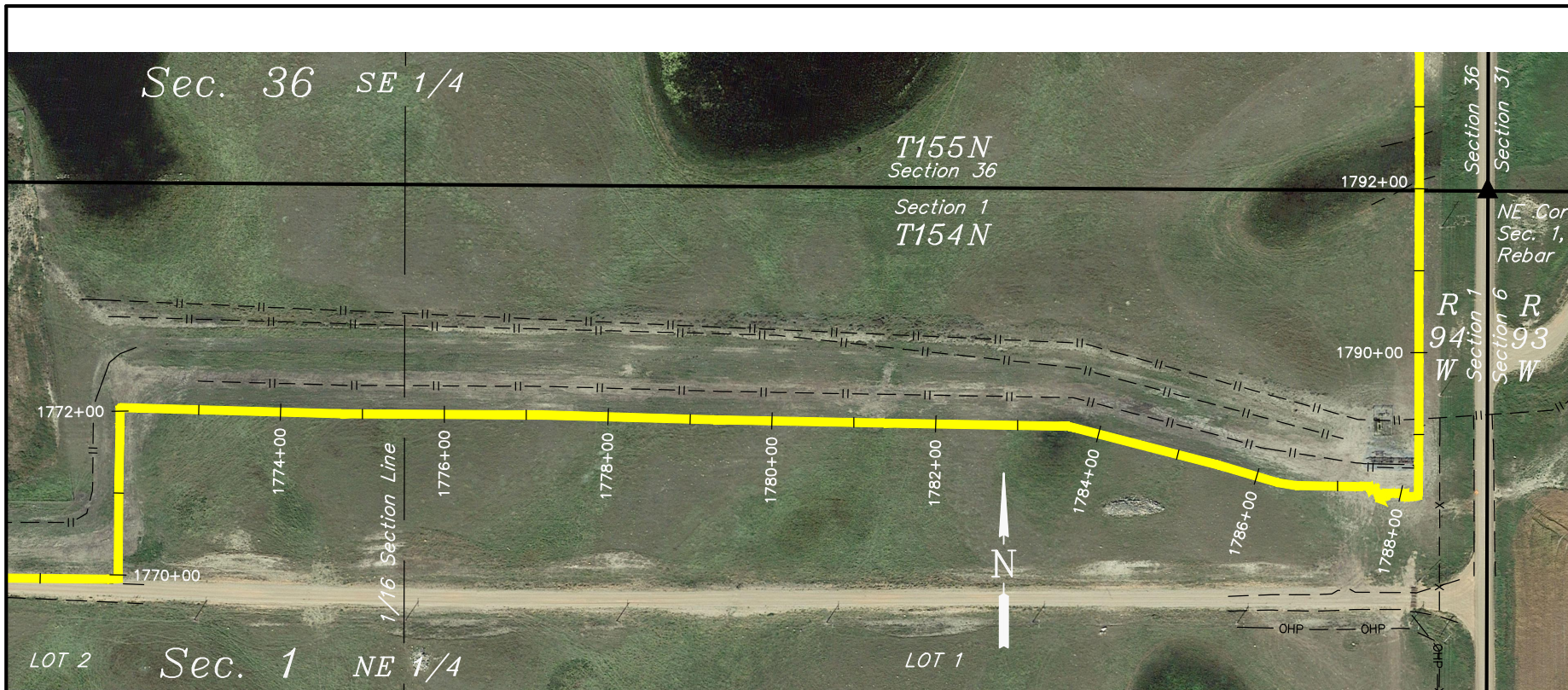
NOTE:
 1) This drawing includes data from ditch laid pipe.
 Pipe installed by bore is not included.
 2) Survey data shown was provided by another
 survey company and added to sheets by UELS, LLC.

HORIZ: 1"=200'
 VERT.: 1"=20'

UINTAH
 ENGINEERING & LAND SURVEYING
UELS, LLC
 Corporate Office * 85 South 200 East
 Vernal, UT 84078 * (435) 789-1017

PROJECT DATA	
SURVEYED BY:	G.C.
DRAWN BY:	D.P.
DATE:	10-01-15
SHEET:	59 OF 75
REVISION:	10-13-15 P.B.

KINDER MORGAN
NEW TOWN PIPELINE PROFILE
 LOCATED IN
 MOUNTAIN COUNTY,
 NORTH DAKOTA



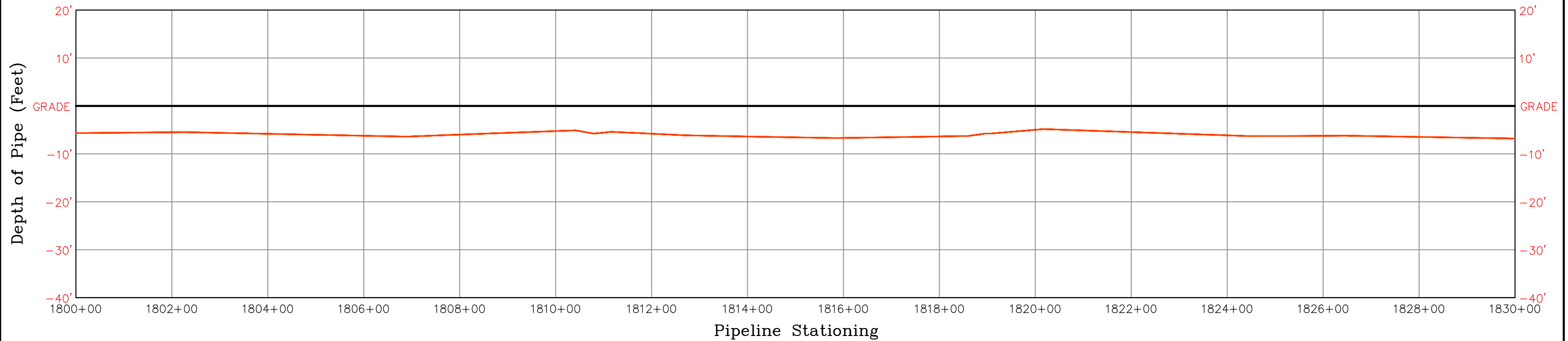
NOTE:
 1) This drawing includes data from ditch laid pipe.
 Pipe installed by bore is not included.
 2) Survey data shown was provided by another
 survey company and added to sheets by UELS, LLC.

HORIZ: 1"=200'
 VERT.: 1"=20'

UINTAH
 ENGINEERING & LAND SURVEYING
UELS, LLC
 Corporate Office * 85 South 200 East
 Vernal, UT 84078 * (435) 789-1017

PROJECT DATA	
SURVEYED BY:	G.C.
DRAWN BY:	D.P.
DATE:	10-01-15
SHEET:	60 OF 75
REVISION:	10-13-15 P.B.

KINDER MORGAN
NEW TOWN PIPELINE PROFILE
 LOCATED IN
 MOUNTAIN COUNTY,
 NORTH DAKOTA



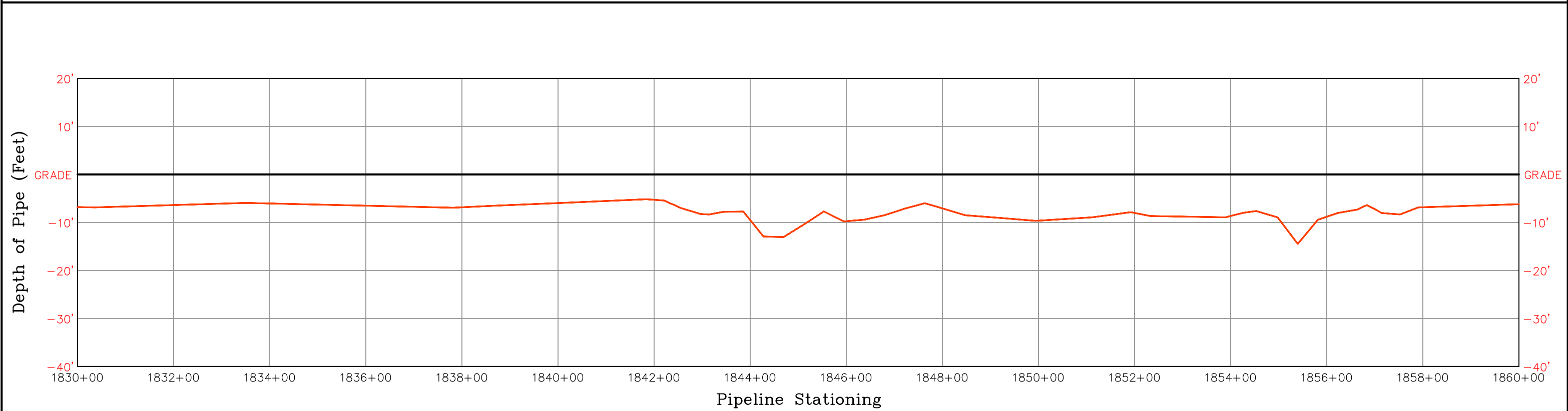
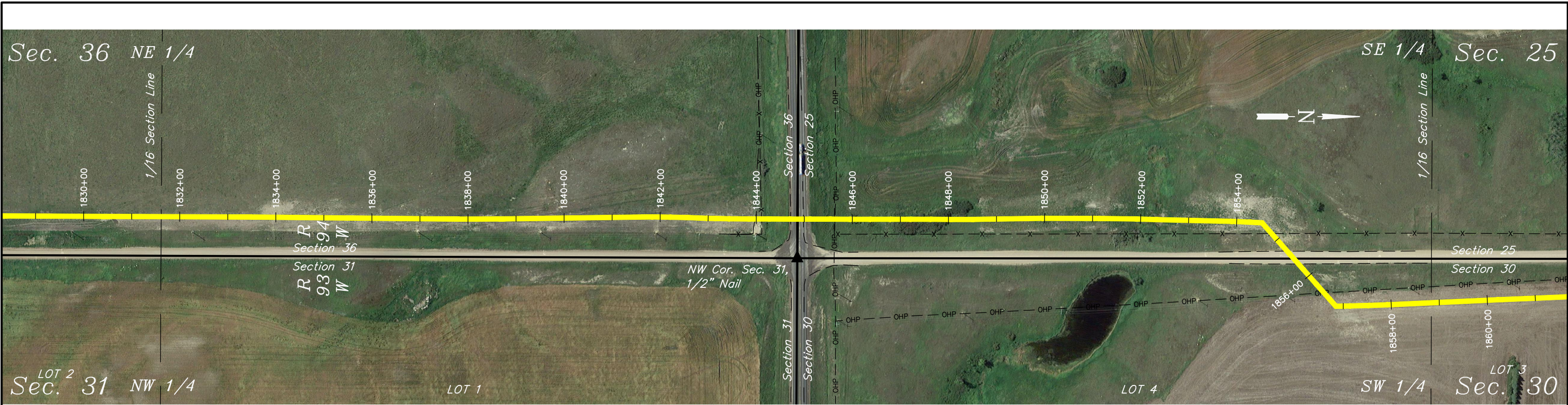
NOTE:
 1) This drawing includes data from ditch laid pipe.
 Pipe installed by bore is not included.
 2) Survey data shown was provided by another
 survey company and added to sheets by UELS, LLC.

HORIZ: 1"=200'
 VERT.: 1"=20'

UINTAH
 ENGINEERING & LAND SURVEYING
UELS, LLC
 Corporate Office * 85 South 200 East
 Vernal, UT 84078 * (435) 789-1017

PROJECT DATA	
SURVEYED BY:	G.C.
DRAWN BY:	D.P.
DATE:	10-01-15
SHEET:	61 OF 75
REVISION:	10-13-15 P.B.

KINDER MORGAN
NEW TOWN PIPELINE PROFILE
 LOCATED IN
 MOUNTRAIL COUNTY,
 NORTH DAKOTA



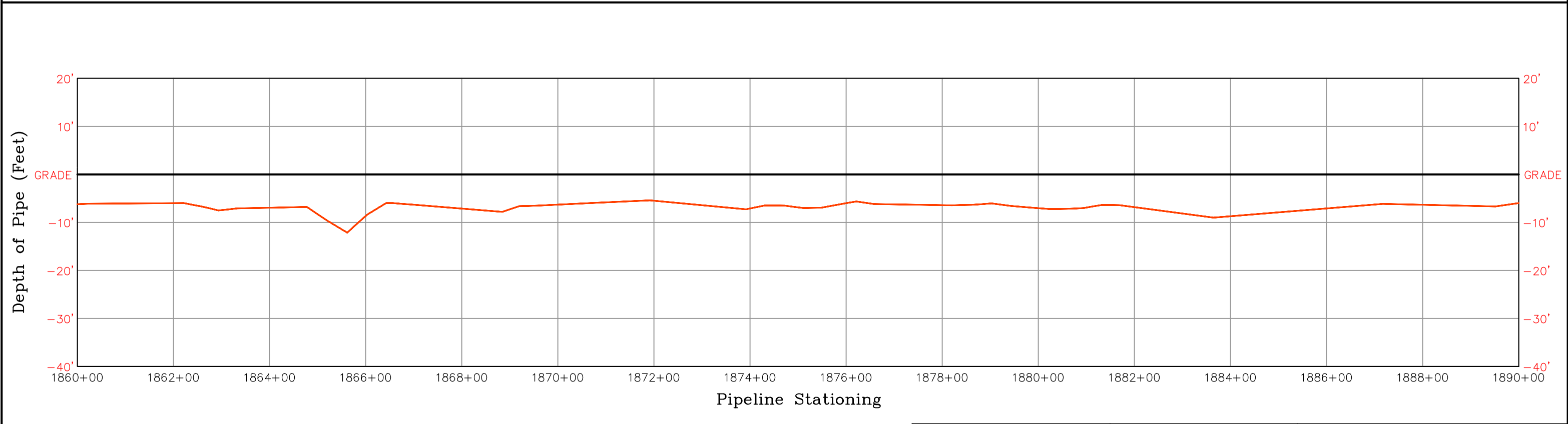
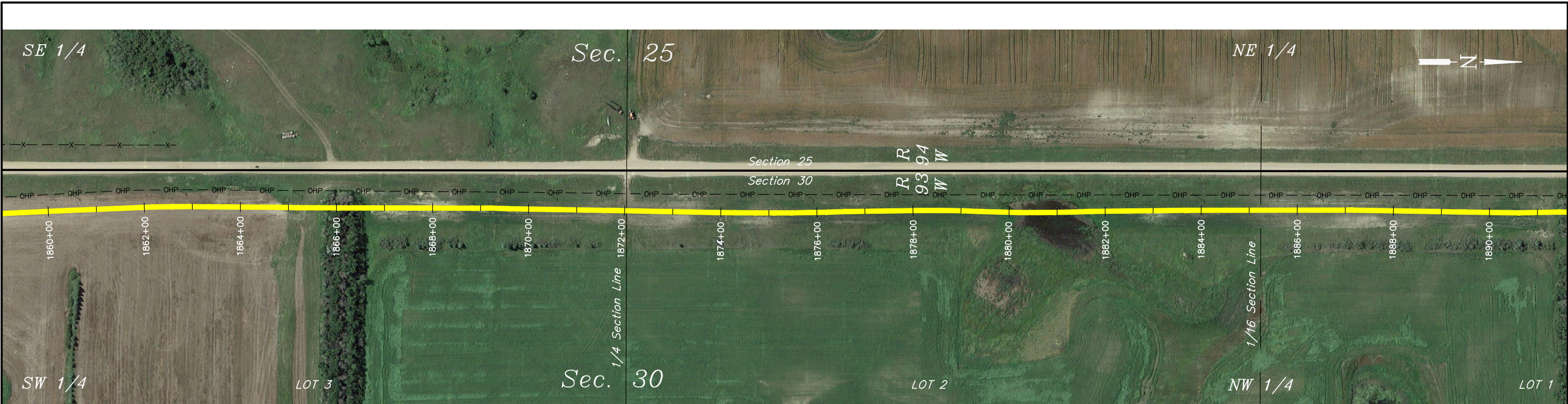
NOTE:
 1) This drawing includes data from ditch laid pipe.
 Pipe installed by bore is not included.
 2) Survey data shown was provided by another
 survey company and added to sheets by UELS, LLC.

HORIZ: 1"=200'
 VERT.: 1"=20'

UINTAH
 ENGINEERING & LAND SURVEYING
UELS, LLC
 Corporate Office * 85 South 200 East
 Vernal, UT 84078 * (435) 789-1017

PROJECT DATA	
SURVEYED BY:	G.C.
DRAWN BY:	D.P.
DATE:	10-01-15
SHEET:	62 OF 75
REVISION:	10-13-15 P.B.

KINDER MORGAN
NEW TOWN PIPELINE PROFILE
 LOCATED IN
 MOUNTAIN COUNTY,
 NORTH DAKOTA



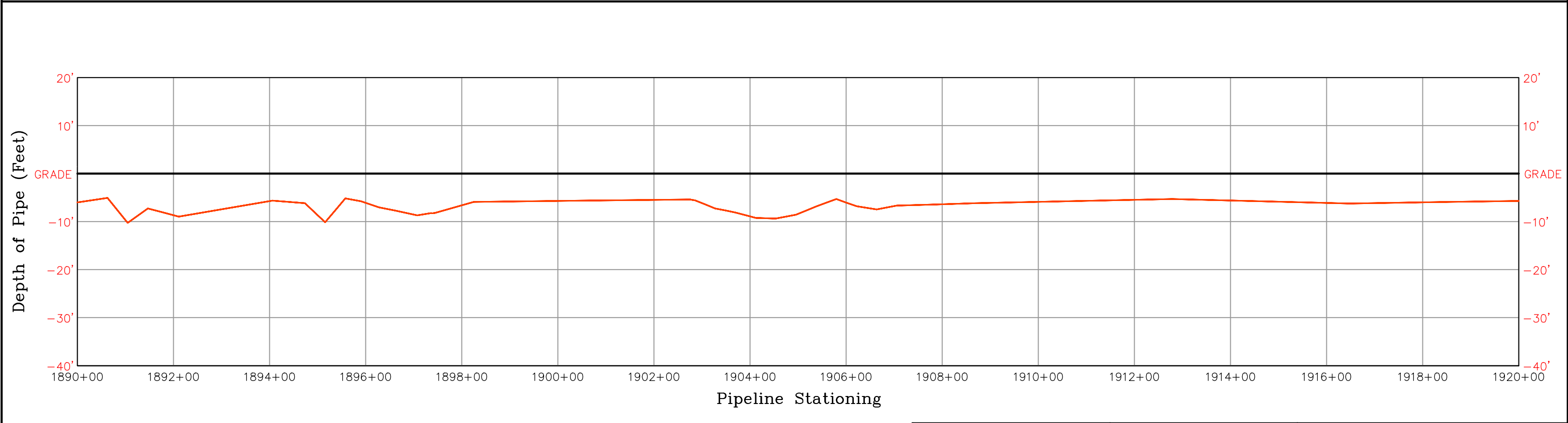
NOTE:
 1) This drawing includes data from ditch laid pipe.
 Pipe installed by bore is not included.
 2) Survey data shown was provided by another
 survey company and added to sheets by UELS, LLC.

HORIZ: 1"=200'
 VERT.: 1"=20'


UELS, LLC
 Corporate Office * 85 South 200 East
 Vernal, UT 84078 * (435) 789-1017

PROJECT DATA	
SURVEYED BY:	G.C.
DRAWN BY:	D.P.
DATE:	10-01-15
SHEET:	63 OF 75
REVISION:	10-13-15 P.B.

KINDER MORGAN
NEW TOWN PIPELINE PROFILE
 LOCATED IN
 MOUNTRAIL COUNTY,
 NORTH DAKOTA



NOTE:
 1) This drawing includes data from ditch laid pipe.
 Pipe installed by bore is not included.
 2) Survey data shown was provided by another
 survey company and added to sheets by UELS, LLC.

HORIZ: 1"=200'
 VERT.: 1"=20'

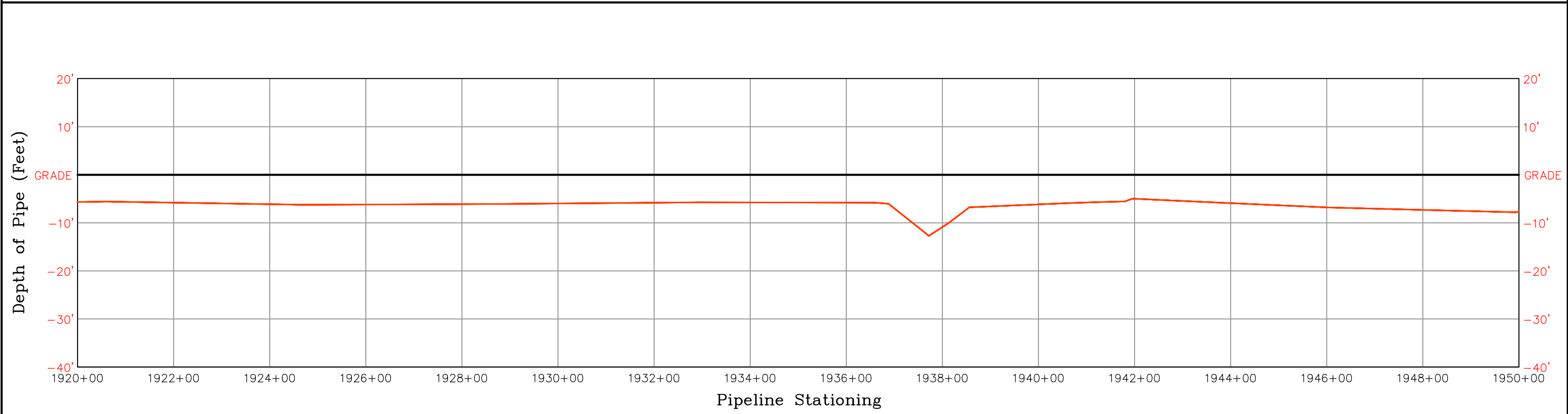
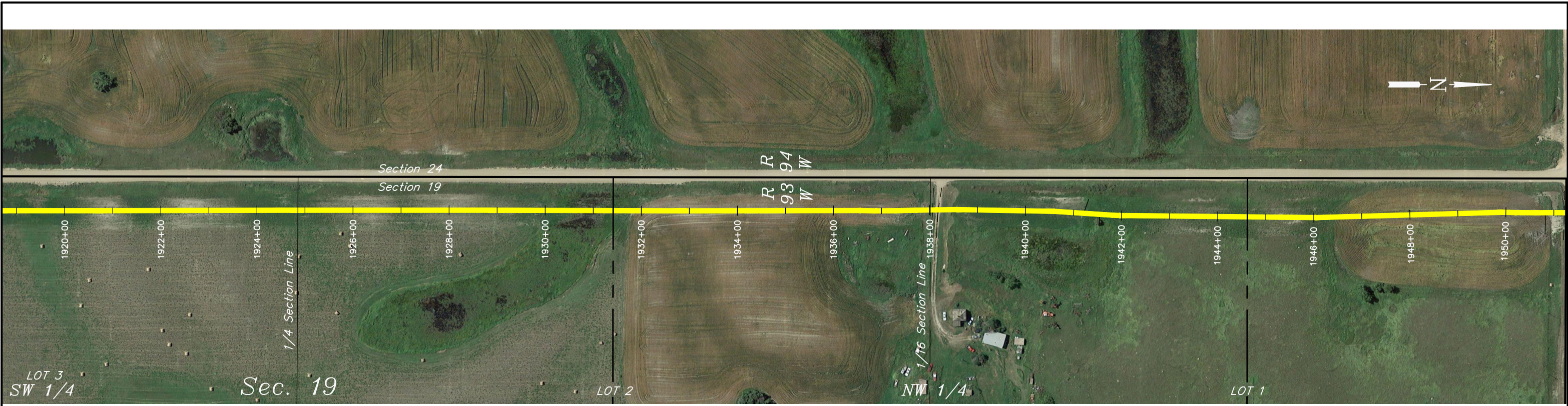
UINTAH
 ENGINEERING & LAND SURVEYING

UELS, LLC
 Corporate Office * 85 South 200 East
 Vernal, UT 84078 * (435) 789-1017

PROJECT DATA	
SURVEYED BY:	G.C.
DRAWN BY:	D.P.
DATE:	10-01-15
SHEET:	64 OF 75
REVISION:	10-13-15 P.B.

KINDER MORGAN
NEW TOWN PIPELINE PROFILE

LOCATED IN
 MOUNTAIN COUNTY,
 NORTH DAKOTA



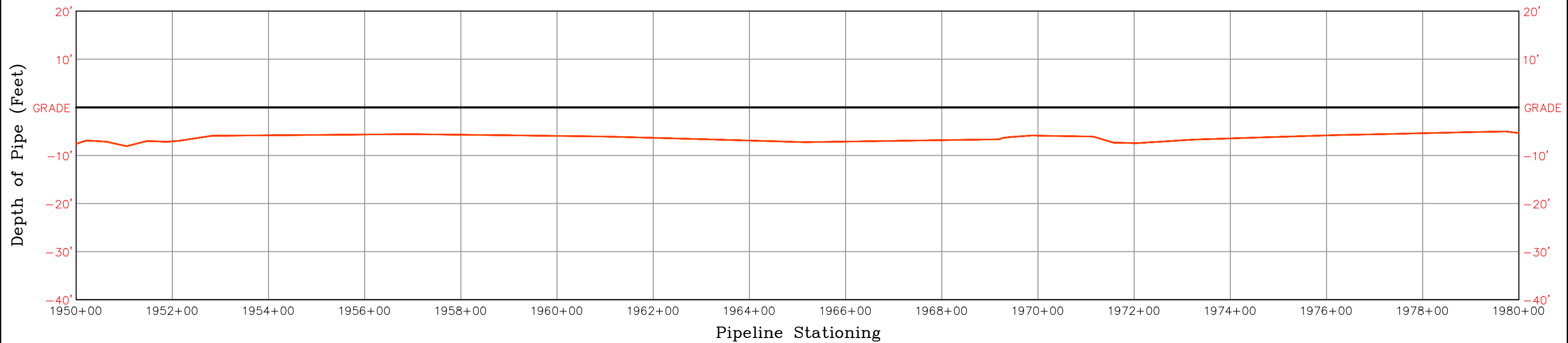
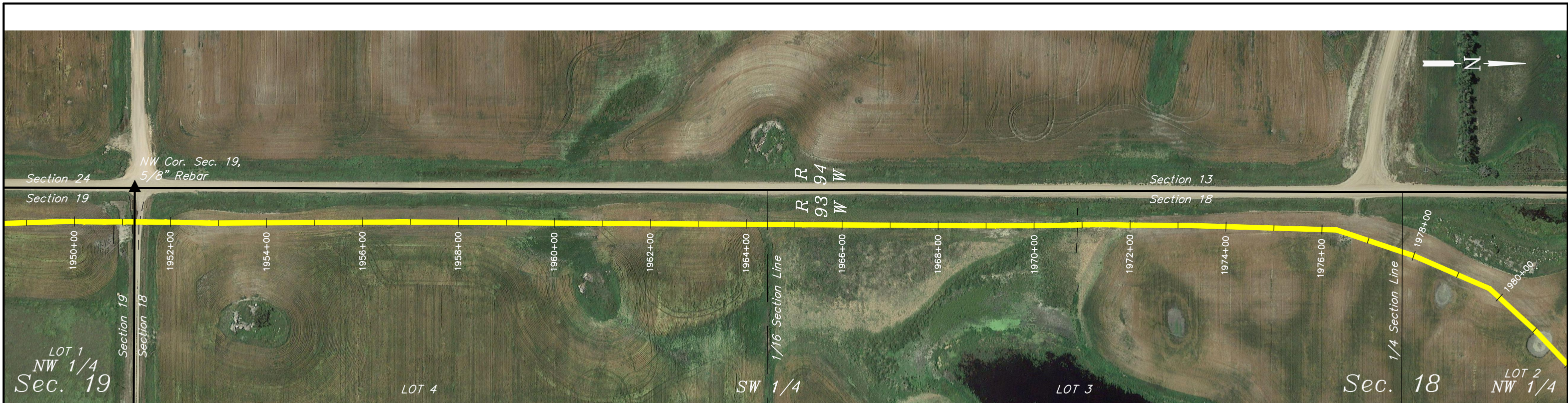
NOTE:
 1) This drawing includes data from ditch laid pipe.
 Pipe installed by bore is not included.
 2) Survey data shown was provided by another
 survey company and added to sheets by UELS, LLC.

HORIZ: 1"=200'
 VERT.: 1"=20'

UINTAH
 ENGINEERING & LAND SURVEYING
UELS, LLC
 Corporate Office * 85 South 200 East
 Vernal, UT 84078 * (435) 789-1017

PROJECT DATA	
SURVEYED BY:	G.C.
DRAWN BY:	D.P.
DATE:	10-01-15
SHEET:	65 OF 75
REVISION:	10-13-15 P.B.

KINDER MORGAN
NEW TOWN PIPELINE PROFILE
 LOCATED IN
 MOUNTRAIL COUNTY,
 NORTH DAKOTA



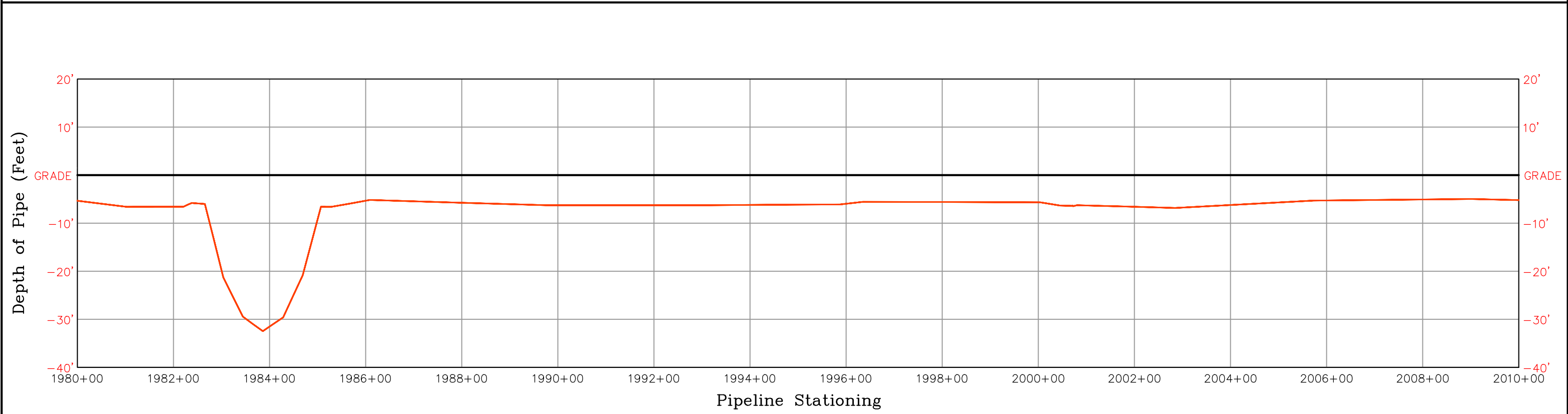
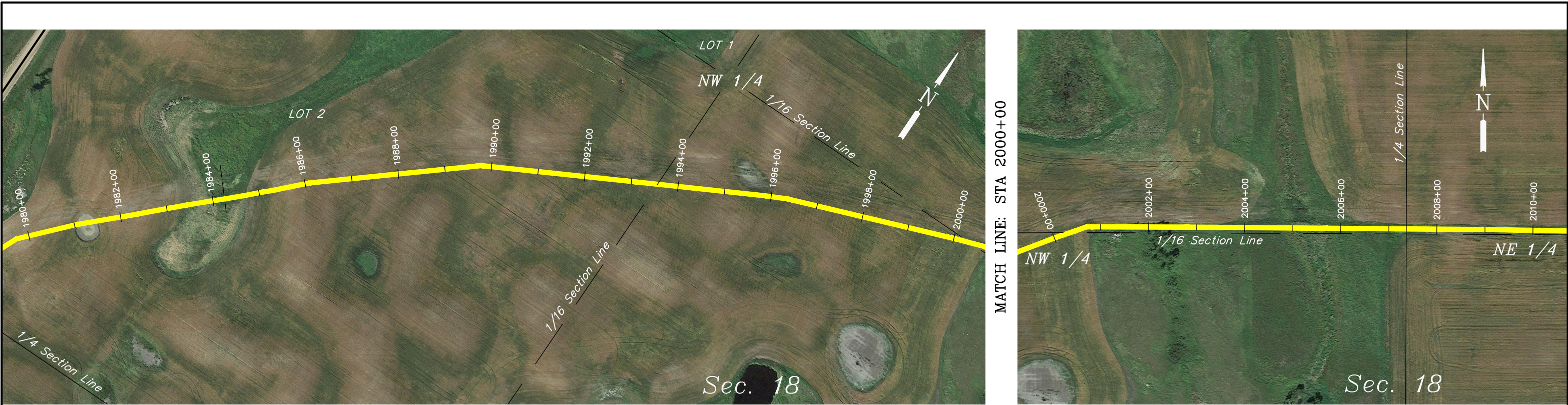
NOTE:
 1) This drawing includes data from ditch laid pipe.
 Pipe installed by bore is not included.
 2) Survey data shown was provided by another
 survey company and added to sheets by UELS, LLC.

HORIZ: 1"=200'
 VERT.: 1"=20'

UINTAH
 ENGINEERING & LAND SURVEYING
UELS, LLC
 Corporate Office * 85 South 200 East
 Vernal, UT 84078 * (435) 789-1017

PROJECT DATA	
SURVEYED BY:	G.C.
DRAWN BY:	D.P.
DATE:	10-01-15
SHEET:	66 OF 75
REVISION:	10-13-15 P.B.

KINDER MORGAN
NEW TOWN PIPELINE PROFILE
 LOCATED IN
 MOUNTRAIL COUNTY,
 NORTH DAKOTA



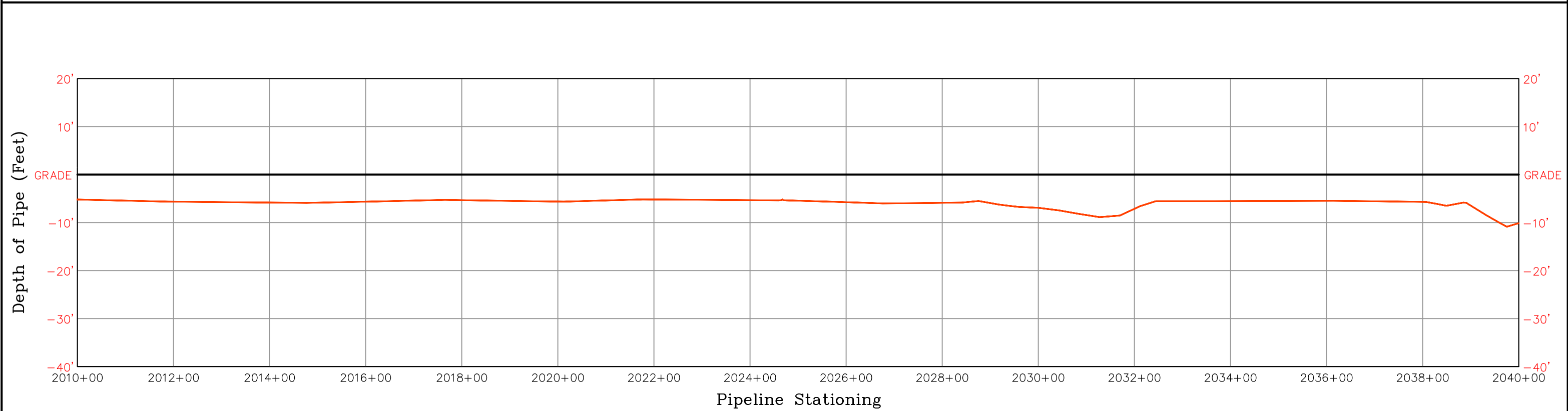
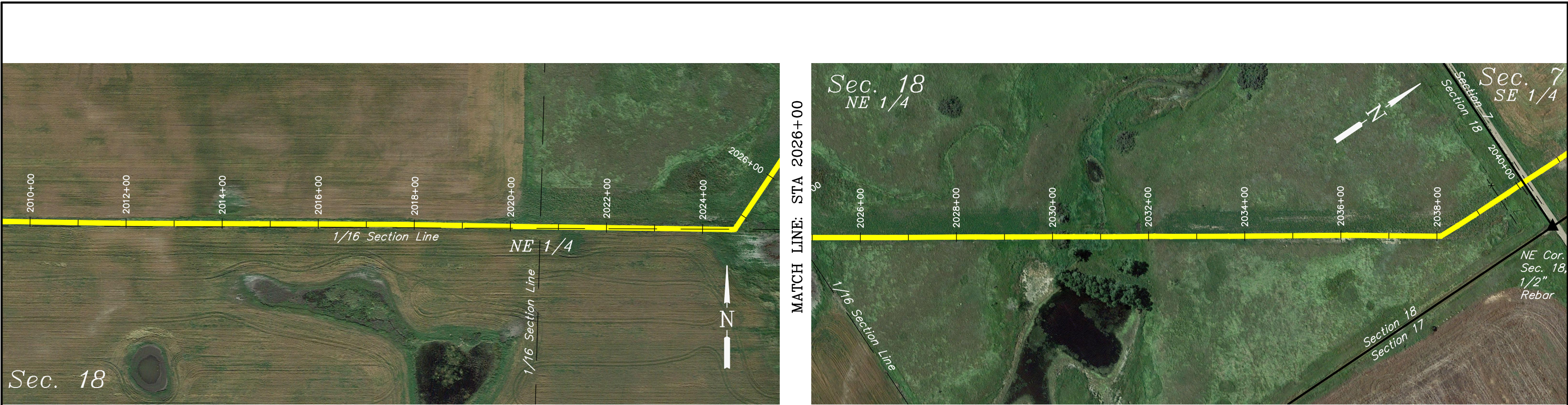
NOTE:
 1) This drawing includes data from ditch laid pipe.
 Pipe installed by bore is not included.
 2) Survey data shown was provided by another
 survey company and added to sheets by UELS, LLC.

HORIZ: 1"=200'
 VERT.: 1"=20'

UINTAH
 ENGINEERING & LAND SURVEYING
UELS, LLC
 Corporate Office * 85 South 200 East
 Vernal, UT 84078 * (435) 789-1017

PROJECT DATA	
SURVEYED BY:	G.C.
DRAWN BY:	D.P.
DATE:	10-01-15
SHEET:	67 OF 75
REVISION:	10-13-15 P.B.

KINDER MORGAN
NEW TOWN PIPELINE PROFILE
 LOCATED IN
 MOUNTRAIL COUNTY,
 NORTH DAKOTA



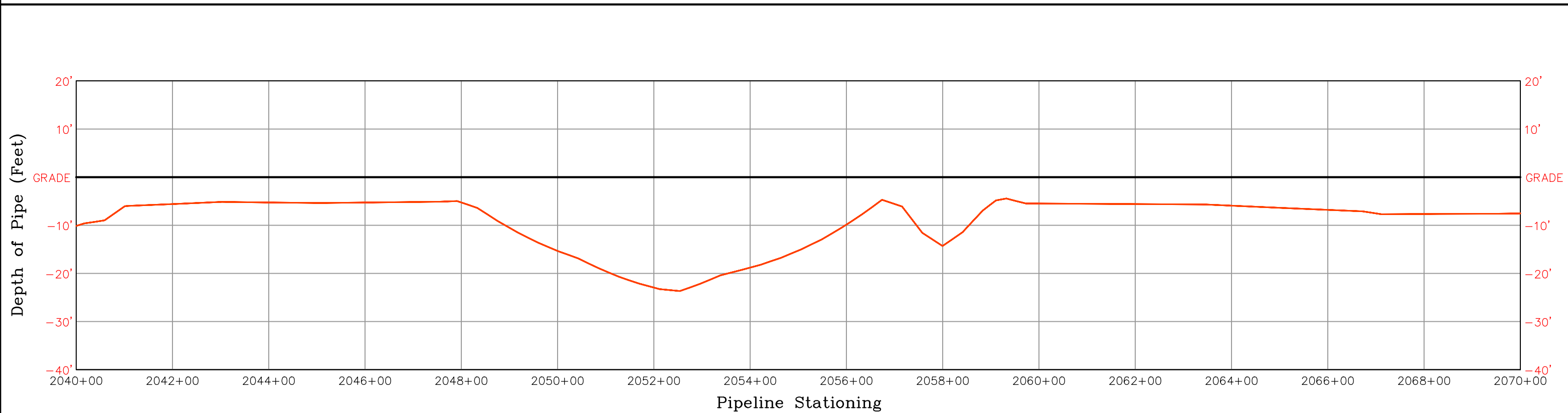
NOTE:
 1) This drawing includes data from ditch laid pipe.
 Pipe installed by bore is not included.
 2) Survey data shown was provided by another
 survey company and added to sheets by UELS, LLC.

HORIZ: 1"=200'
 VERT.: 1"=20'

UINTAH
 ENGINEERING & LAND SURVEYING
UELS, LLC
 Corporate Office * 85 South 200 East
 Vernal, UT 84078 * (435) 789-1017

PROJECT DATA	
SURVEYED BY:	G.C.
DRAWN BY:	D.P.
DATE:	10-01-15
SHEET:	68 OF 75
REVISION:	10-13-15 P.B.

KINDER MORGAN
NEW TOWN PIPELINE PROFILE
 LOCATED IN
 MOUNTRAIL COUNTY,
 NORTH DAKOTA



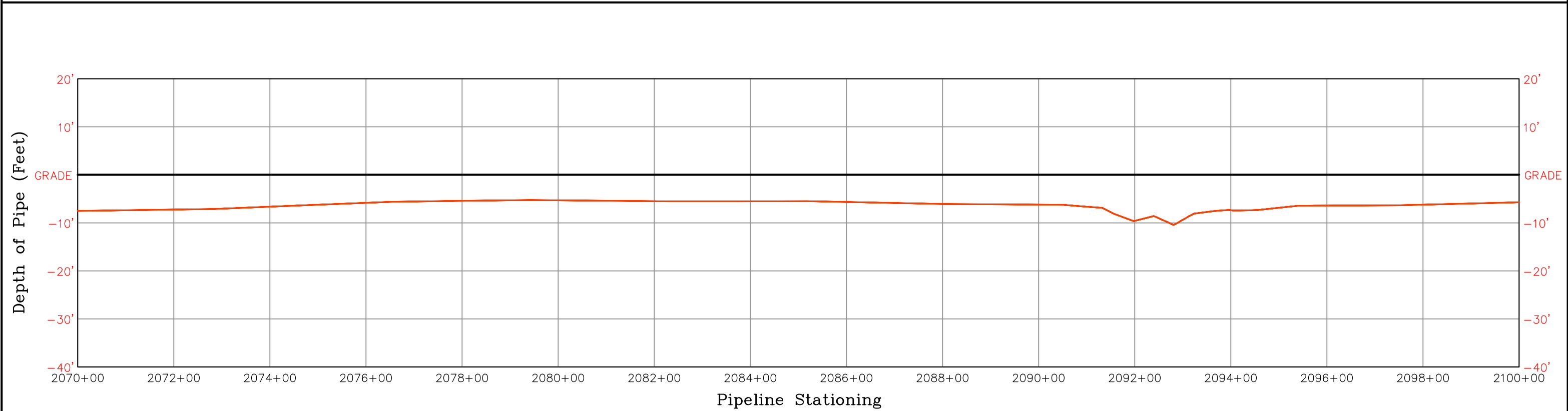
NOTE:
 1) This drawing includes data from ditch laid pipe.
 Pipe installed by bore is not included.
 2) Survey data shown was provided by another
 survey company and added to sheets by UELS, LLC.

HORIZ: 1"=200'
 VERT.: 1"=20'

UINTAH
 ENGINEERING & LAND SURVEYING
UELS, LLC
 Corporate Office * 85 South 200 East
 Vernal, UT 84078 * (435) 789-1017

PROJECT DATA	
SURVEYED BY:	G.C.
DRAWN BY:	D.P.
DATE:	10-01-15
SHEET:	69 OF 75
REVISION:	10-13-15 P.B.

KINDER MORGAN
NEW TOWN PIPELINE PROFILE
 LOCATED IN
 MOUNTRAIL COUNTY,
 NORTH DAKOTA



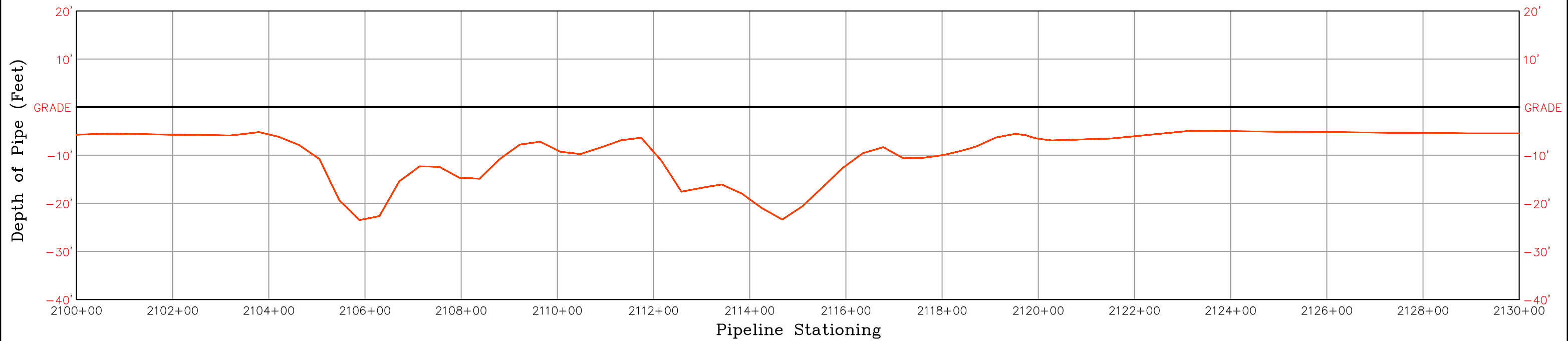
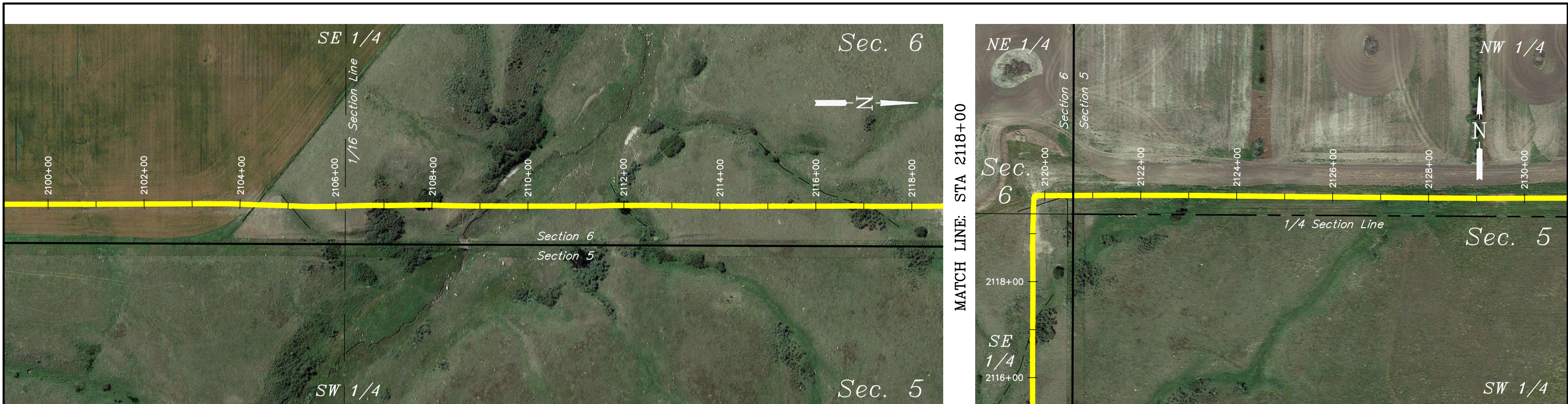
NOTE:
 1) This drawing includes data from ditch laid pipe.
 Pipe installed by bore is not included.
 2) Survey data shown was provided by another
 survey company and added to sheets by UELS, LLC.

HORIZ: 1"=200'
 VERT.: 1"=20'

UINTAH
 ENGINEERING & LAND SURVEYING
UELS, LLC
 Corporate Office * 85 South 200 East
 Vernal, UT 84078 * (435) 789-1017

PROJECT DATA	
SURVEYED BY:	G.C.
DRAWN BY:	D.P.
DATE:	10-01-15
SHEET:	70 OF 75
REVISION:	10-13-15 P.B.

KINDER MORGAN
NEW TOWN PIPELINE PROFILE
 LOCATED IN
 MOUNTRAIL COUNTY,
 NORTH DAKOTA



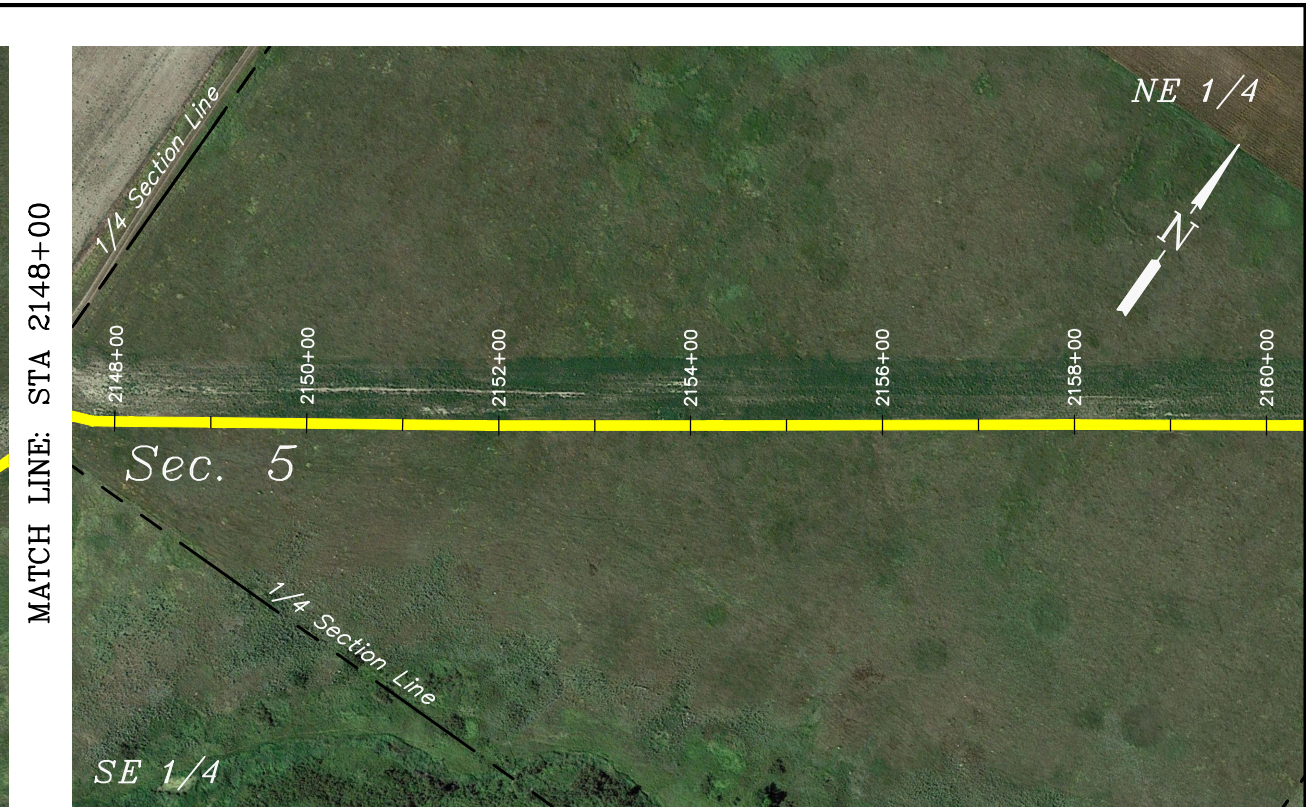
NOTE:
 1) This drawing includes data from ditch laid pipe.
 Pipe installed by bore is not included.
 2) Survey data shown was provided by another
 survey company and added to sheets by UELS, LLC.

HORIZ: 1"=200'
 VERT.: 1"=20'

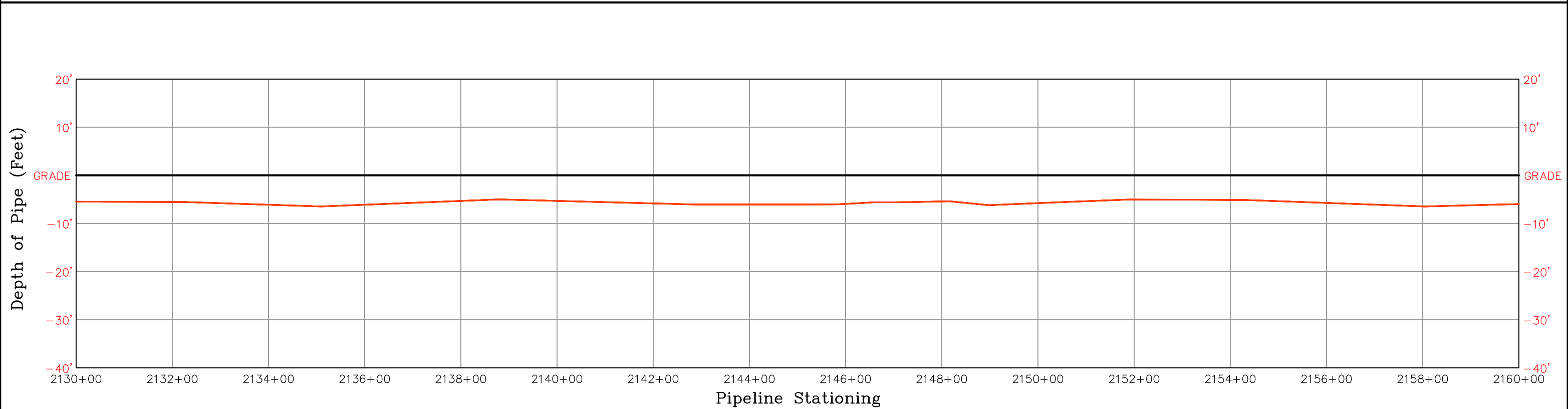
UINTAH
 ENGINEERING & LAND SURVEYING
UELS, LLC
 Corporate Office * 85 South 200 East
 Vernal, UT 84078 * (435) 789-1017

PROJECT DATA	
SURVEYED BY:	G.C.
DRAWN BY:	D.P.
DATE:	10-01-15
SHEET:	71 OF 75
REVISION:	10-13-15 P.B.

KINDER MORGAN
NEW TOWN PIPELINE PROFILE
 LOCATED IN
 MOUNTRAIL COUNTY,
 NORTH DAKOTA



MATCH LINE: STA 2148+00



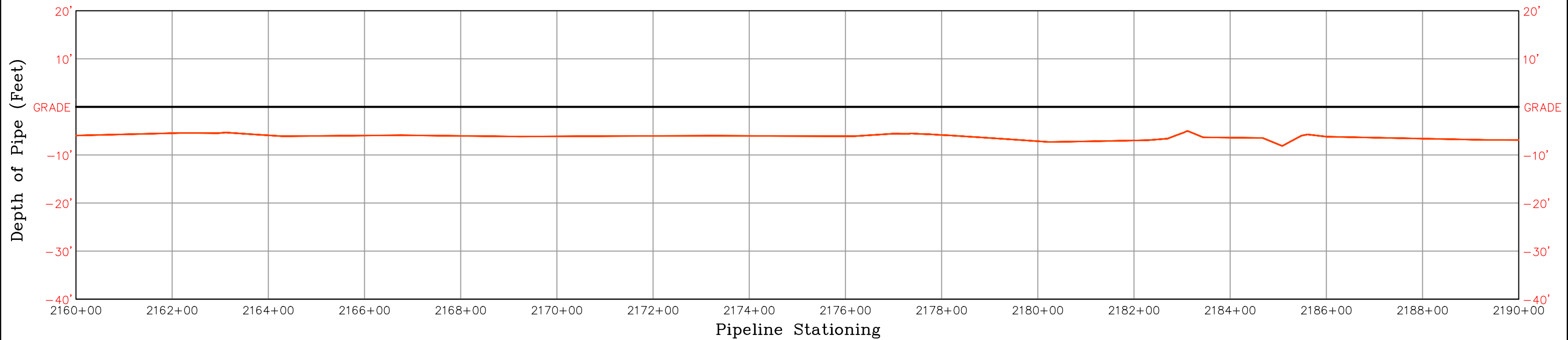
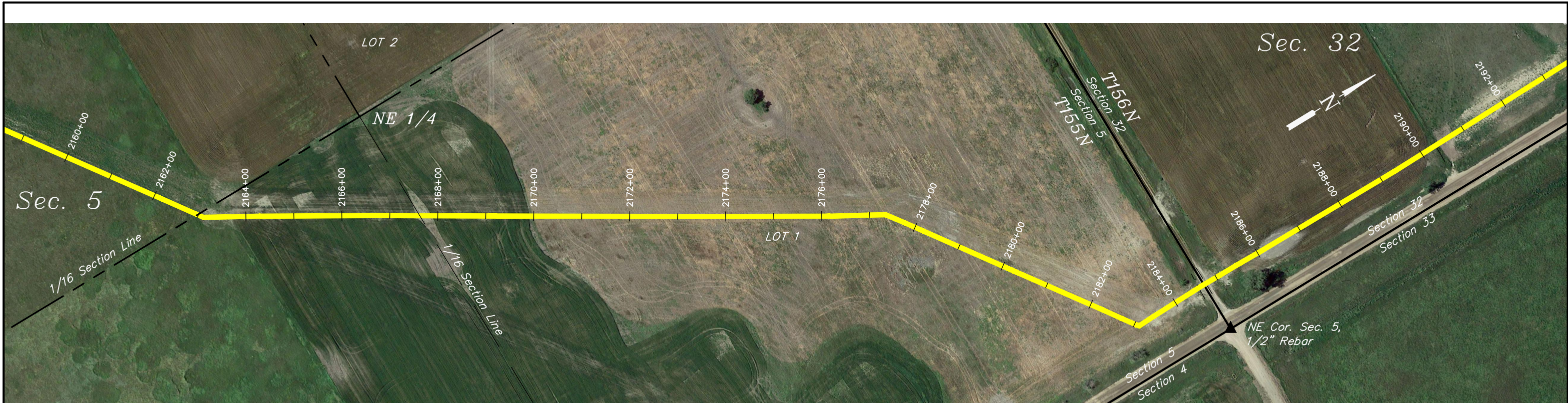
NOTE:
 1) This drawing includes data from ditch laid pipe.
 Pipe installed by bore is not included.
 2) Survey data shown was provided by another
 survey company and added to sheets by UELS, LLC.

HORIZ: 1"=200'
 VERT.: 1"=20'

UINTAH
 ENGINEERING & LAND SURVEYING
UELS, LLC
 Corporate Office * 85 South 200 East
 Vernal, UT 84078 * (435) 789-1017

PROJECT DATA	
SURVEYED BY:	G.C.
DRAWN BY:	D.P.
DATE:	10-01-15
SHEET:	72 OF 75
REVISION:	10-13-15 P.B.

KINDER MORGAN
NEW TOWN PIPELINE PROFILE
 LOCATED IN
 MOUNTRAIL COUNTY,
 NORTH DAKOTA



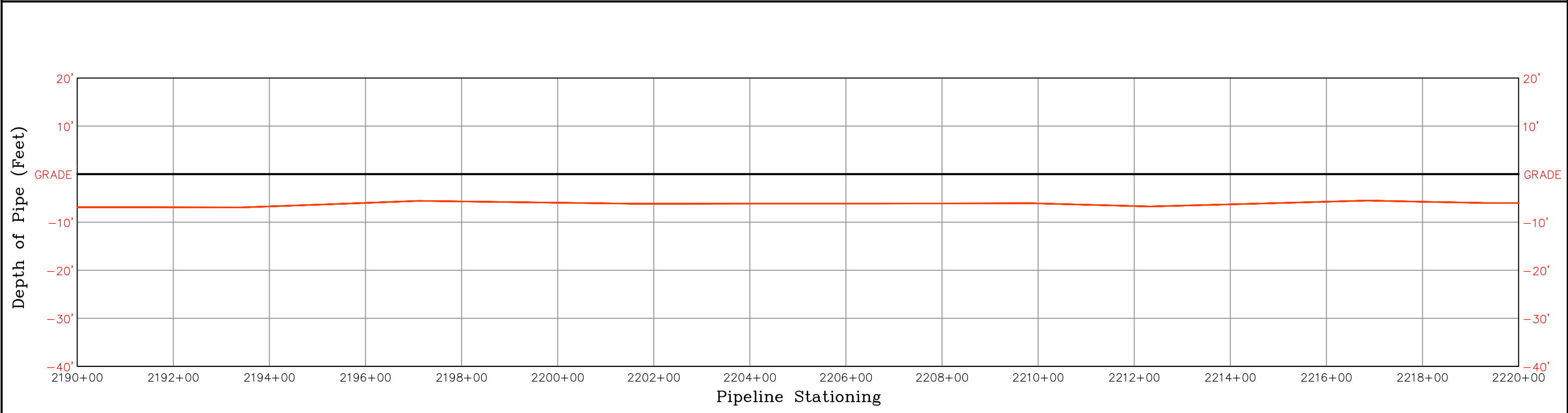
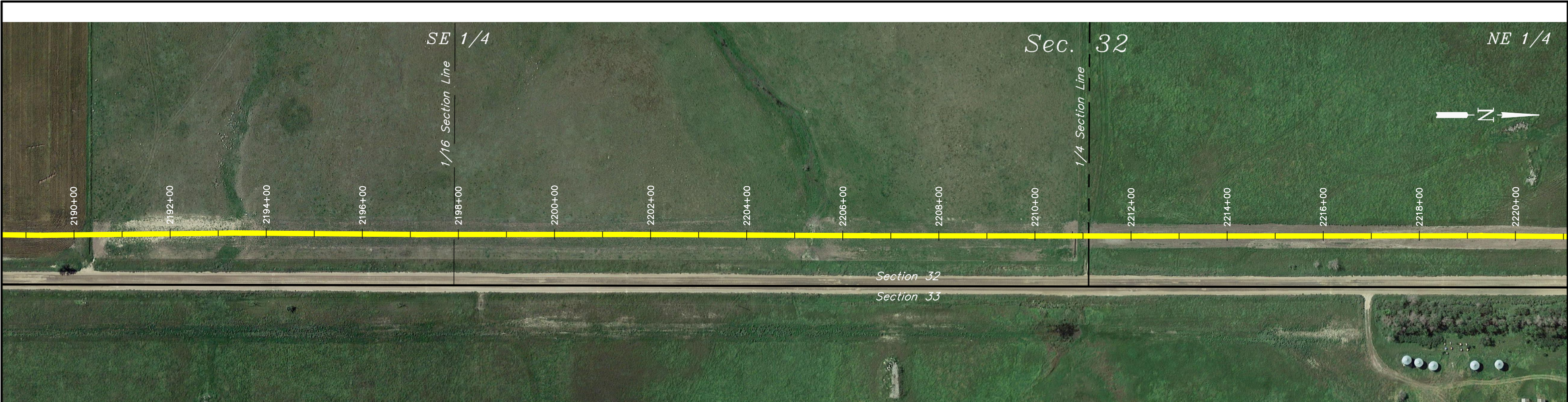
NOTE:
 1) This drawing includes data from ditch laid pipe.
 Pipe installed by bore is not included.
 2) Survey data shown was provided by another
 survey company and added to sheets by UELS, LLC.

HORIZ: 1"=200'
 VERT.: 1"=20'

UINTAH
 ENGINEERING & LAND SURVEYING
UELS, LLC
 Corporate Office * 85 South 200 East
 Vernal, UT 84078 * (435) 789-1017

PROJECT DATA	
SURVEYED BY:	G.C.
DRAWN BY:	D.P.
DATE:	10-01-15
SHEET:	73 OF 75
REVISION:	10-13-15 P.B.

KINDER MORGAN
NEW TOWN PIPELINE PROFILE
 LOCATED IN
 MOUNTAIN COUNTY,
 NORTH DAKOTA



NOTE:
 1) This drawing includes data from ditch laid pipe.
 Pipe installed by bore is not included.
 2) Survey data shown was provided by another
 survey company and added to sheets by UELS, LLC.

HORIZ: 1"=200'
 VERT.: 1"=20'

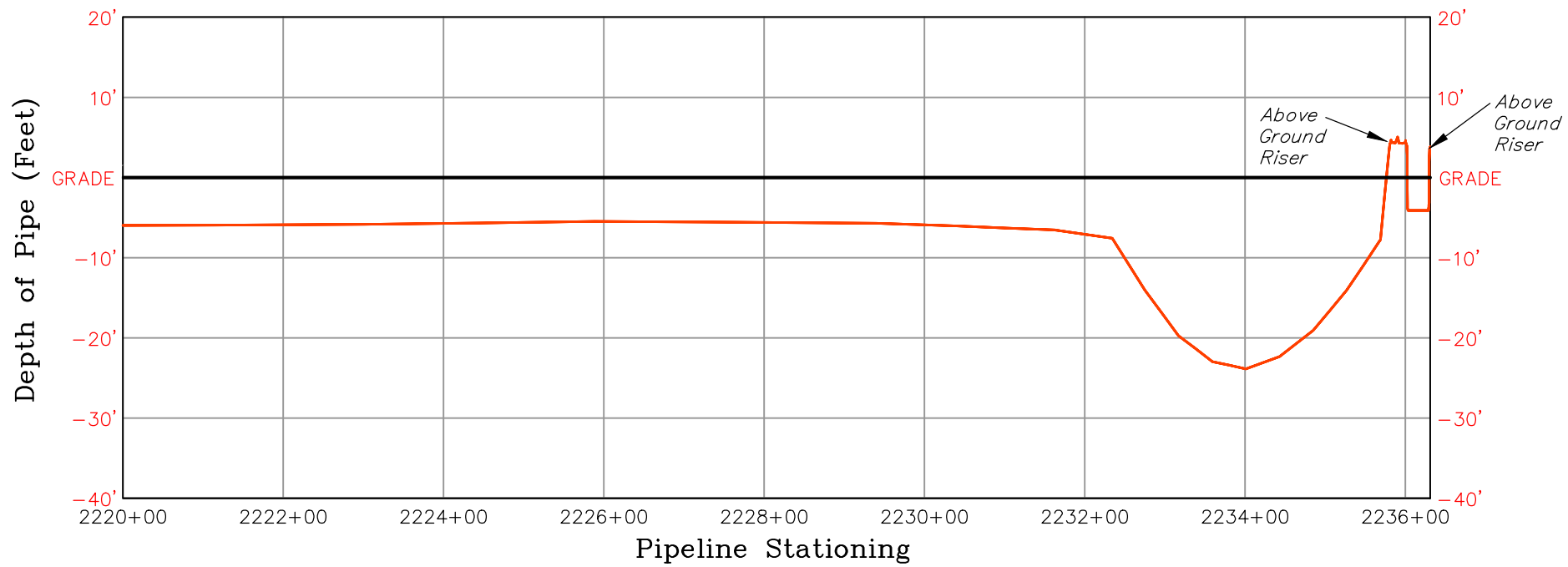
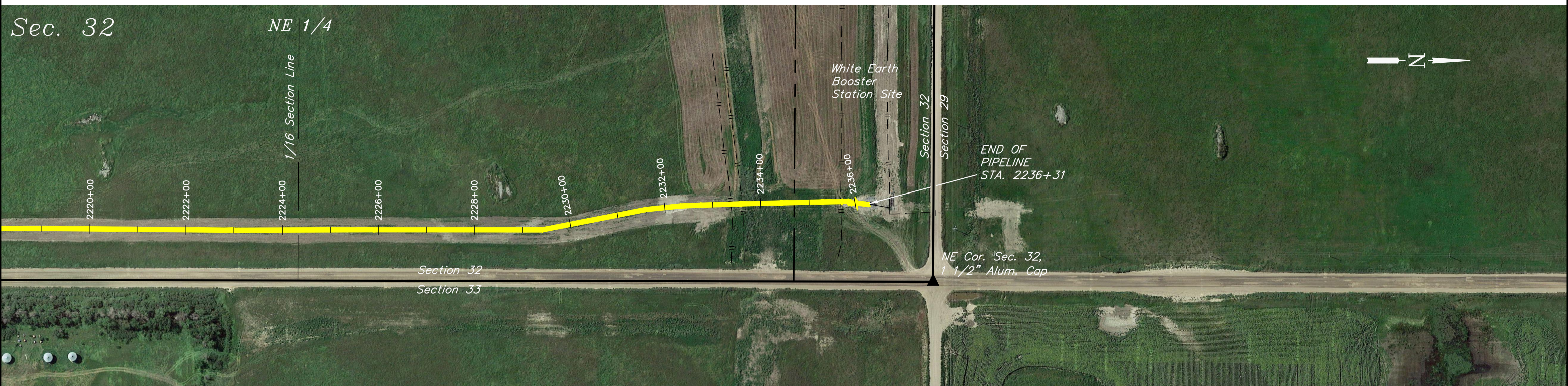
UINTAH
 ENGINEERING & LAND SURVEYING

UELS, LLC
 Corporate Office * 85 South 200 East
 Vernal, UT 84078 * (435) 789-1017

PROJECT DATA	
SURVEYED BY:	G.C.
DRAWN BY:	D.P.
DATE:	10-01-15
SHEET:	74 OF 75
REVISION:	10-13-15 P.B.

KINDER MORGAN
NEW TOWN PIPELINE PROFILE

LOCATED IN
 MOUNTRAIL COUNTY,
 NORTH DAKOTA



NOTE:
 1) This drawing includes data from ditch laid pipe.
 Pipe installed by bore is not included.
 2) Survey data shown was provided by another
 survey company and added to sheets by UELS, LLC.

HORIZ: 1"=200'
 VERT.: 1"=20'

UINTAH
 ENGINEERING & LAND SURVEYING
UELS, LLC
 Corporate Office * 85 South 200 East
 Vernal, UT 84078 * (435) 789-1017

PROJECT DATA	
SURVEYED BY:	G.C.
DRAWN BY:	D.P.
DATE:	10-01-15
SHEET:	75 OF 75
REVISION:	10-13-15 P.B.

KINDER MORGAN
NEW TOWN PIPELINE PROFILE
 LOCATED IN
 MOUNTAIN COUNTY,
 NORTH DAKOTA