

Crew: _____ JGE

Checked: _____ SWK

Drawn: _____ KAJ

Record Drawing by/date: _____

Revisions:

Prepared for:



Lindah Wind Project, LLC

Lindah Wind Project

(Post-Construction ALTA/NSPS Land Title Survey)

GENERAL DRAWINGS

<u>DWG. NO.</u>	<u>TITLE</u>
SHEET 2	INDEX SHEET - SURVEYOR'S NOTES
SHEETS 3 - 3D	TITLE INFORMATION SHEETS
SHEETS 4 - 30	SECTIONAL DETAIL SHEETS



Lindah Wind Project

Williams County, North Dakota

**Post-Construction
ALTA/NPSP Land Title
Survey
(Cover Sheet)**

Date: 2-2-18

Sheet: 01 of 30

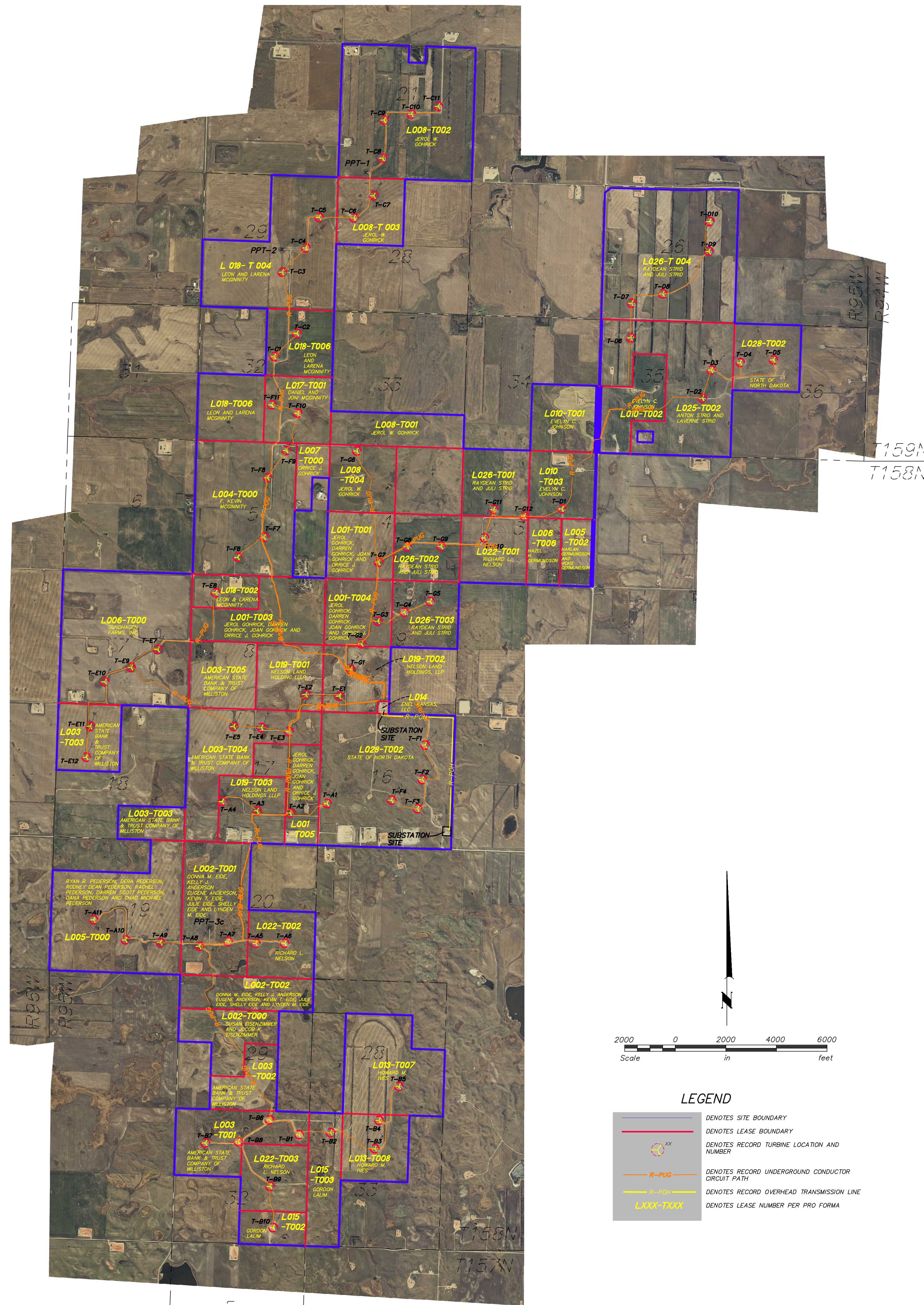


To Special Situations Investing Group II, LLC, Lindahl Wind Project, LLC, AEG Lindahl Wind, LLC, EFS Renewables Holdings, LLC, Lindahl Wind Holdings, LLC, and Stewart Title Guaranty Company:

This is to certify that this map or plot and the survey on which it is based were made in accordance with the 2011 Minimum Standard Detail Requirements for ALTA/ACSM Land Title Surveys, jointly established and adopted by ALTA and NSPS, and includes items 1 (major section corners) 3, 4, 6, 8, 11(b), 13, 15, 16, and 17 of Table A thereof. The latest field work was completed on November 30th, 2017.

Date:

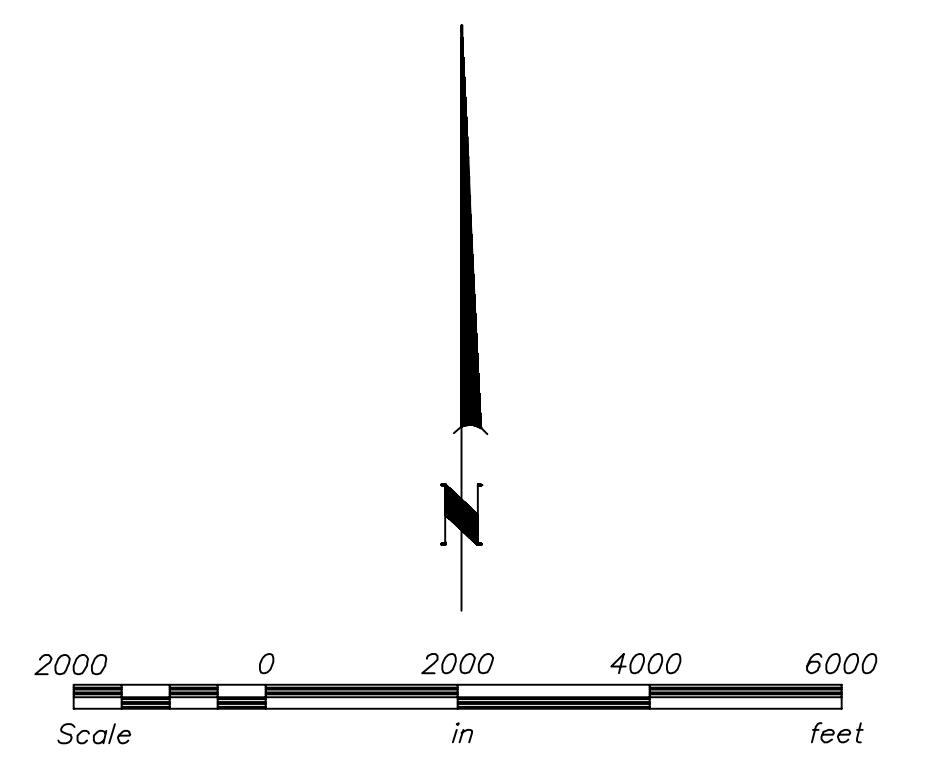
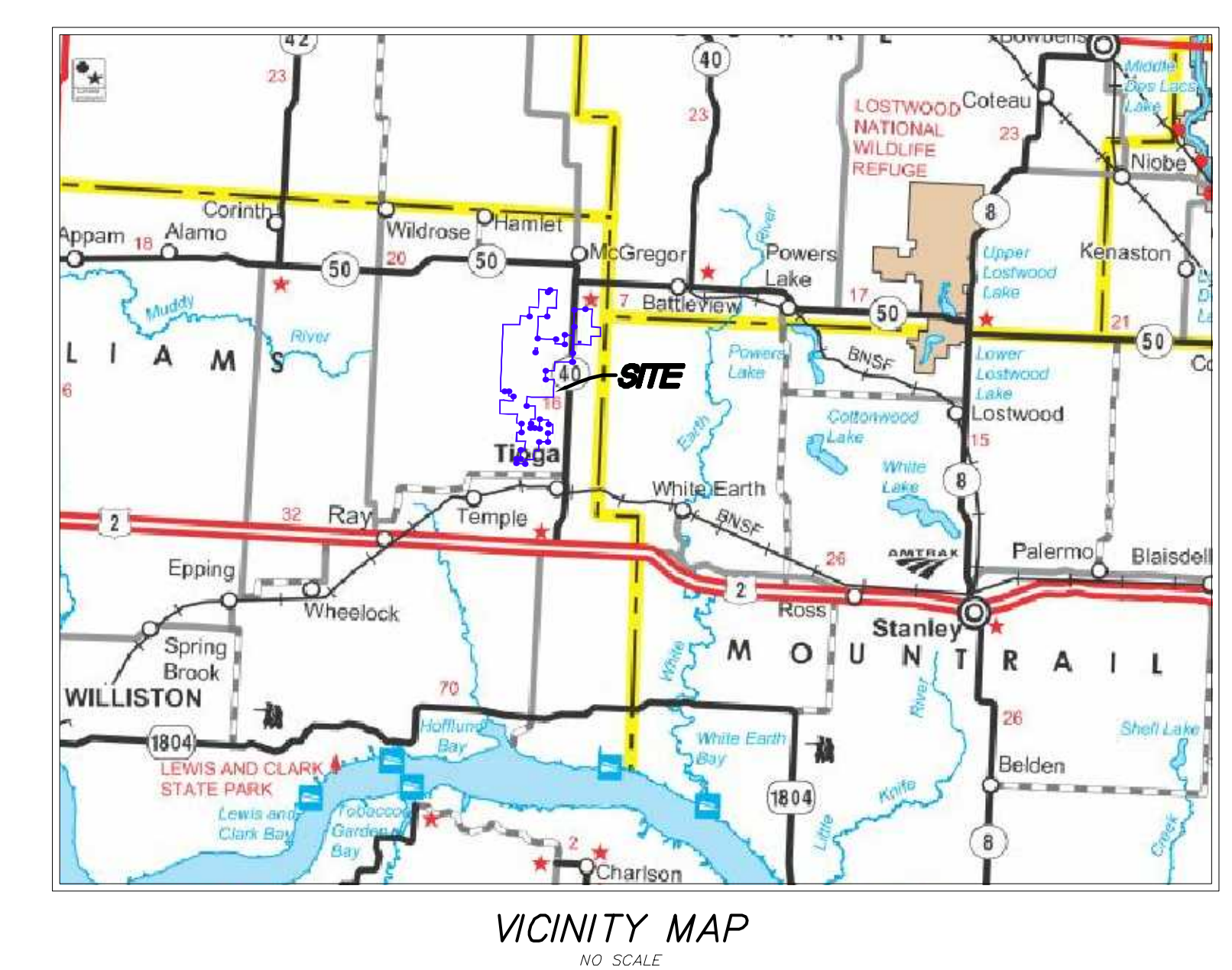
Kristopher D. Woole
Kristopher D. Woole
License No. 7723



GENERAL SURVEYORS' NOTES:

- 1) This survey was prepared using Owner's Policy of Title Insurance Policy Number 0-9301-003877586 dated June 14, 2016, as affected by the Date-Down dated December 30, 2016 and as further affected by Date-Down Endorsement dated April 28, 2017 provided by Stewart Title Guaranty Company. All research and deed information was provided by Stewart Title Guaranty Company.
- 2) Bearings, distances and acreages are based on the North Dakota State Plane Coordinate System, North Zone, International feet.
- 3) According to FEMA, the project lies within an unmapped area. No flood zone data is available.
- 4) Project area = 11,108.94 Acres
- 5) The project is zoned for construction of a 150 megawatt wind energy facility, which project is located across multiple sections and parcels within Lindahl (T158N R55W), Spuk Valley (T159N R55W), and Tioga (T157N R55W) Township per Williams County Conditional Use Permit C-15-37 and Variance V-15-19.
- 6) Improvements appearing on this survey are a combination of information obtained by aerial photography, provided by Westwood, flown June 8, 2017 and improvements located by Westwood Professional Services land surveying crews. All fences shown are per planimetric mapping provided by Geoterra from a flight flown January 7, 2015.
- 7) All adjoining owners shown are per the Williams County plat book and Williams County GIS data.
- 8) Right of way lines shown are per conversations with the County Highway Department and North Dakota Century Code Chapter 24-07. Right of ways for state highways are shown per available NDDOT mapping.
- 9) All parcels are contiguous along their boundaries without any gaps or gores except as shown.
- 10) The underground utilities shown have been located from field survey information and existing drawings. The surveyor makes no guarantees that the underground utilities shown comprise all such utilities in the area, either in service or abandoned. The surveyor further does not warrant that the underground utilities shown are in the exact location indicated, although he does certify that they are located as accurately as possible from information available. The surveyor has not physically located the underground utilities.
- 11) Property is subject to Exceptions listed in Schedule B of Owner's Policy of Title Insurance Policy Number 0-9301-003877586 dated June 14, 2016, as affected by the Date-Down dated December 30, 2016 and as further affected by Date-Down Endorsement dated April 28, 2017 provided by Stewart Title Guaranty Company.
- 12) All Parcels are identified by the Tract Number assigned by the above mentioned Proforma.
- 13) I hereby state to the best of my knowledge that: (A) The leases and easements are contiguous from a public road to all of the turbines without gap; (B) The leases and easements are contiguous from the substations to all the proposed turbines served thereby, without gap; (C) All of the proposed improvements shown on the ALTA/ACSM Land Title Survey are within the boundaries of the leases and easements endorsed or insured by the before mentioned Title Company, except as shown hereon; and (D) The proposed project facilities are located within the boundary lines of the subject properties, except as shown hereon.

- 14) The existing project improvements do not encroach with the adjacent property and there are no gaps, gores, projections, protrusions or other survey defects except as shown hereon.
- 15) There was no observable evidence of earth moving work, outside building construction or building additions within recent months from the date the fieldwork was complete.
- 16) The surveyor is not aware of any proposed right of way changes. There is no observable evidence of recent road or sidewalk construction or repairs.
- 17) There are no microwave beam paths shown are per information provided by TradeWind Energy compiled by Comsearch.
- 18) This plat or map and the survey on which it is based were made in accordance with the "Manual of Practice for Land Surveying in North Dakota" as adopted by the North Dakota Society of Professional Land Surveyors.
- 19) This ALTA/ACSM Land Title Survey was prepared to depict the Wind Lease boundary and related encumbrances for the purpose of erecting a wind project. The Surveyor has perpetuated the lease boundaries based upon finding and establishing controlling section corner monumentation, however, a boundary survey has not been performed for each parcel. All controlling section corners for the establishment of the lease boundaries have been properly recorded, according to the Survey and Corner Recordation Act.
- 20) The turbine setback distances were provided by the client. The setbacks are classified as follows:
Occupied Residence: 1,400'
Oil/Gas wells in production: 500'



LEGEND

	DENOTES SITE BOUNDARY
	DENOTES LEASE BOUNDARY
	DENOTES RECORD TURBINE LOCATION AND NUMBER
	DENOTES RECORD UNDERGROUND CONDUCTOR CIRCUIT PATH
	DENOTES RECORD OVERHEAD TRANSMISSION LINE
	DENOTES LEASE NUMBER PER PRO FORMA

Westwood

Westwood Professional Services, Inc.
3701 12th Street North, Suite 206
St. Cloud, MN 56303
Phone 320-253-9495
Fax 320-253-8737
Toll Free 1-800-270-9495
westwoodps.com

Crew:	JGR
Checked:	SWK
Drawn:	KAJ
Record Drawing by/date:	
Revisions:	

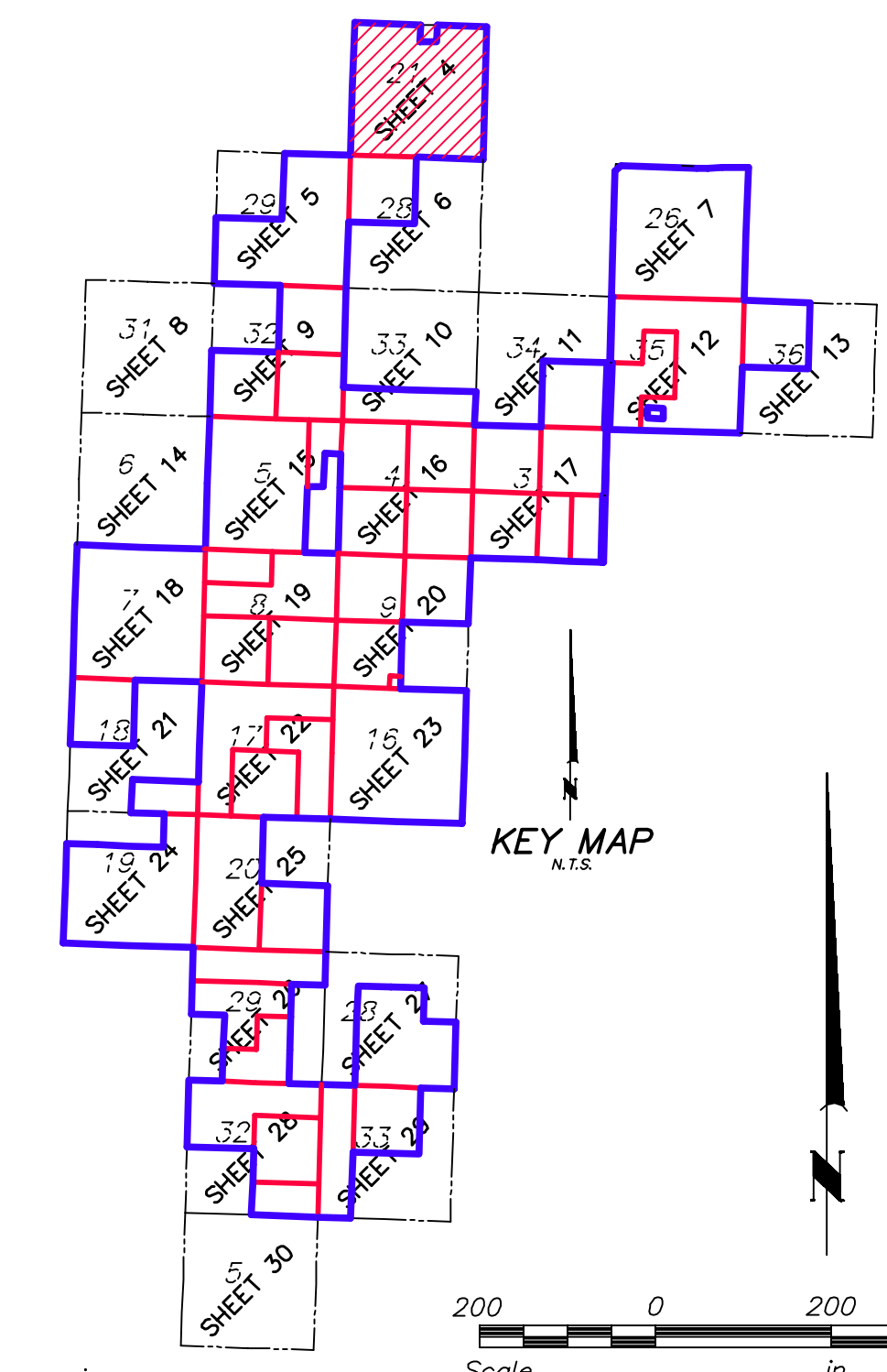
Prepared for:

Lindahl Wind Project
Williams County, North Dakota

Post-Construction
ALTA/NSPS Land Title Survey
(Index Notes)



LD LEASE 008, TRACT 002
TC L15-0503.10
 JEROL W. GOHRICK
 16-159-95-00-21-025
 16-159-95-00-21-030
 16-159-95-00-21-035
 16-159-95-00-21-040
 16-159-95-00-21-050
 BLANKET EASEMENT:
 MONTANA-DAKOTA UTILITIES COMPANY PER
 DDC NO. 210411 (123) (LIES OVER THE
 N1/2 NE1/4 & NE1/4 NW1/4)
 MONTANA-DAKOTA UTILITIES COMPANY PER
 DDC NO. 210412 (122) (LIES OVER THE
 NW1/4 NW1/4)
 MONTANA-DAKOTA UTILITIES COMPANY PER
 DDC NO. 346973 (115) (THE LOCATION OF
 THE 50' WIDE EASEMENT LYING OVER THE
 N1/2 N1/2 IS NOT SPECIFIED)



Westwood
 Westwood Professional Services, Inc.
 3701 12th Street North, Suite 206
 St. Cloud, MN 56303
 Phone 320-253-9495
 Fax 320-253-8737
 Toll Free 1-800-270-9495
 westwoodps.com

Crew: JGR
 Checked: SWK
 Drawn: KAJ
 Record Drawing by/date:
 Revisions:



LEGEND

[Symbol]	SIGN
[Symbol]	FARM HYDRANT
[Symbol]	WATER WELL
[Symbol]	COY WIRE
[Symbol]	POWER POLE
[Symbol]	POST
[Symbol]	GATE VALVE
[Symbol]	TELEPHONE BOX
[Symbol]	ELECTRIC BOX
[Symbol]	ELECTRIC METER
[Symbol]	LIGHT
[Symbol]	GAS METER
[Symbol]	GAS VALVE
[Symbol]	MAIL BOX
[Symbol]	FIBER OPTIC UNDERGROUND
[Symbol]	TELEPHONE UNDERGROUND
[Symbol]	WATER LINE
[Symbol]	POWER UNDERGROUND
[Symbol]	POWER OVERHEAD
[Symbol]	GAS UNDERGROUND
[Symbol]	FENCE LINE PROVIDED BY GEOTERRA
[Symbol]	FOUND IRON MONUMENT
[Symbol]	SET IRON MONUMENT
[Symbol]	PROJECT BOUNDARY
[Symbol]	LEASE BOUNDARY
[Symbol]	OIL/GAS WELL LOCATION PROVIDED BY JDI
[Symbol]	FLAGGED UTILITY LINE
[Symbol]	ABOVE GROUND PIPELINE PROVIDED BY GEOTERRA
[Symbol]	SCAR LINE PROVIDED BY GEOTERRA
[Symbol]	EARTHEN DAM LINE PROVIDED BY GEOTERRA
[Symbol]	OIL/GAS WELL VERIFIED BY TWE
[Symbol]	OIL/GAS WELL UNVERIFIED BY TWE
[Symbol]	WATER WELL UNVERIFIED BY TWE
[Symbol]	POTHOLE LOCATION
[Symbol]	FLAGGED UTILITY LINE 1,400' SETBACK LINE
[Symbol]	500' SETBACK LINE
[Symbol]	RECORD MET TOWER
[Symbol]	RECORD TURBINE FOUNDATION LOCATION AND NUMBER
[Symbol]	RECORD ACCESS ROAD CENTERLINE LOCATION
[Symbol]	RECORD UNDERGROUND COLLECTOR LINE LOCATION
[Symbol]	RECORD OVERHEAD TRANSMISSION LINE STRUCTURE LOCATION
[Symbol]	RECORD OVERHEAD TRANSMISSION LINE STRUCTURE LOCATION
[Symbol]	RECORD JUNCTION BOX LOCATION
[Symbol]	RECORD PROJECT FENCE LOCATION

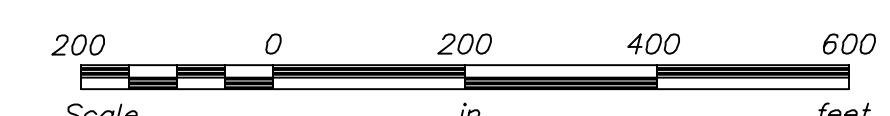
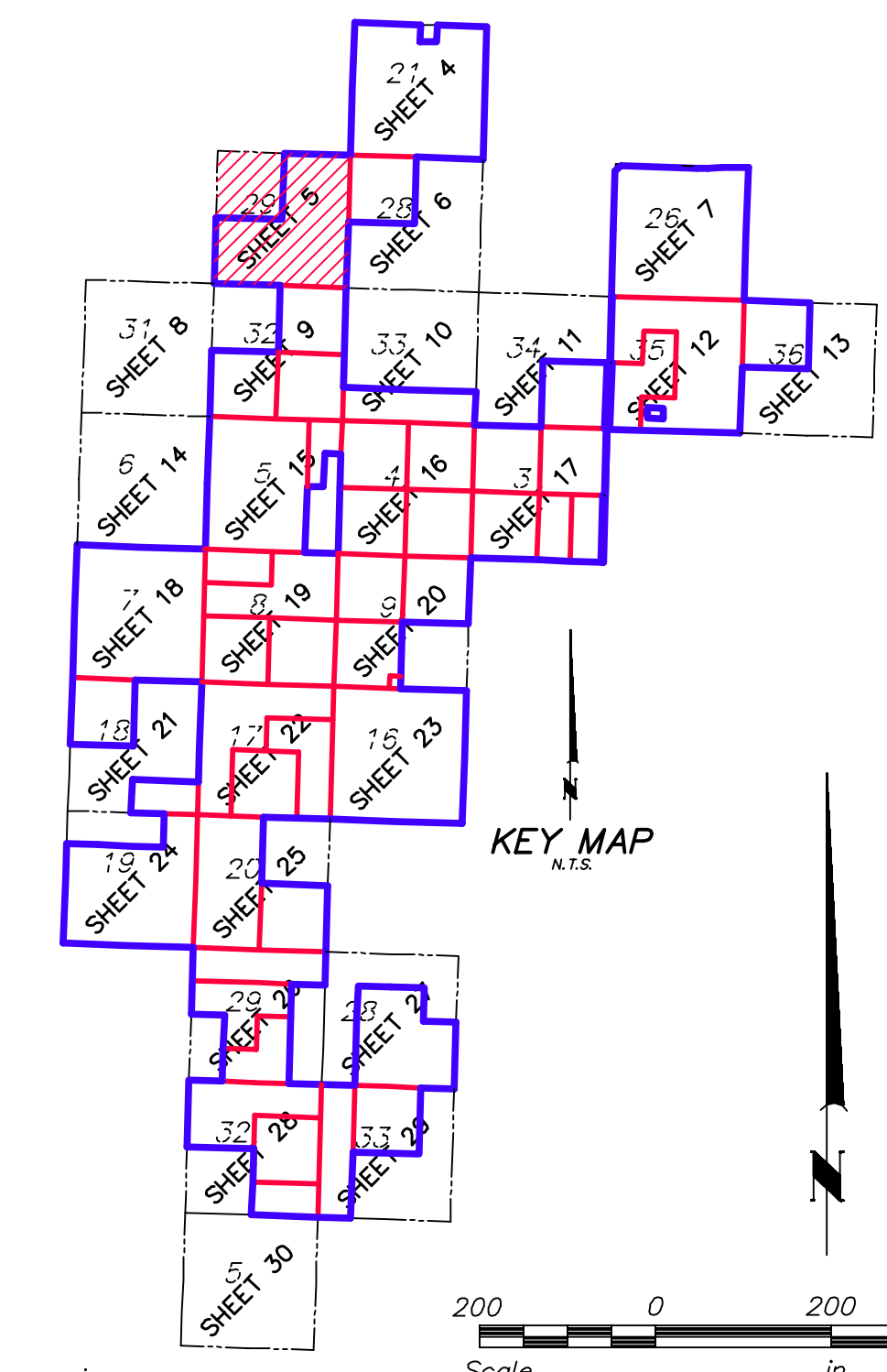
Lindahl Wind Project
 Williams County, North Dakota

Post-Construction ALTA/NSPS Land Title Survey (Detail Sheet)

Date: 2-2-18
 Sheet: 04 of 30



LD LEASE 018, TRACT 004
TC L15-0508.18
 LEON AND LARENA MCGINNITY
 16-159-95-00-29-020
 16-159-95-00-29-010
 16-159-95-00-29-040



Westwood
 Westwood Professional Services, Inc.
 3701 12th Street North, Suite 206
 St. Cloud, MN 56303
 Phone 320-253-9495
 Fax 320-253-8737
 Toll Free 1-800-270-9495
 westwoodps.com

Crew: JGR
 Checked: SWK
 Drawn: KAJ
 Record Drawing by/date:
 Revisions:



LEGEND

[Symbol]	SIGN
[Symbol]	FARM HYDRANT
[Symbol]	WATER WELL
[Symbol]	CUY WIRE
[Symbol]	POWER POLE
[Symbol]	POST
[Symbol]	GATE VALVE
[Symbol]	TELEPHONE BOX
[Symbol]	ELECTRIC BOX
[Symbol]	ELECTRIC METER
[Symbol]	LIGHT
[Symbol]	GAS METER
[Symbol]	GAS VALVE
[Symbol]	MAIL BOX
[Symbol]	FIBER OPTIC UNDERGROUND
[Symbol]	TELEPHONE UNDERGROUND
[Symbol]	WATER LINE
[Symbol]	POWER UNDERGROUND
[Symbol]	POWER OVERHEAD
[Symbol]	GAS UNDERGROUND
[Symbol]	FENCE LINE PROVIDED BY GEOTERRA
[Symbol]	FOUND IRON MONUMENT
[Symbol]	SET IRON MONUMENT
[Symbol]	PROJECT BOUNDARY
[Symbol]	LEASE BOUNDARY
[Symbol]	OIL/GAS WELL LOCATION PROVIDED BY JDI
[Symbol]	FLAGGED UTILITY LINE
[Symbol]	ABOVE GROUND PIPELINE PROVIDED BY GEOTERRA
[Symbol]	SCAR LINE PROVIDED BY GEOTERRA
[Symbol]	EARTHEN DAM LINE PROVIDED BY GEOTERRA
[Symbol]	OIL/GAS WELL VERIFIED BY TWE
[Symbol]	OIL/GAS WELL UNVERIFIED BY TWE
[Symbol]	WATER WELL UNVERIFIED BY TWE
[Symbol]	POTHOLE LOCATION
[Symbol]	FLAGGED UTILITY LINE 1,400' SETBACK LINE
[Symbol]	500' SETBACK LINE
[Symbol]	RECORD MET TOWER
[Symbol]	RECORD TURBINE FOUNDATION LOCATION AND NUMBER
[Symbol]	RECORD ACCESS ROAD CENTERLINE LOCATION
[Symbol]	RECORD UNDERGROUND COLLECTOR LINE LOCATION
[Symbol]	RECORD OVERHEAD TRANSMISSION LINE LOCATION
[Symbol]	RECORD OVERHEAD TRANSMISSION LINE STRUCTURE LOCATION
[Symbol]	RECORD JUNCTION BOX LOCATION
[Symbol]	RECORD PROJECT FENCE LOCATION

Lindahl Wind Project
 Williams County, North Dakota

Post-Construction ALTA/NSPS Land Title Survey (Detail Sheet)

Date: 2-2-18
 Sheet: 05 of 30



LD LEASE 008, TRACT 003
TC L15-0508.11
 JEROL W. GOHRICK
 16-159-95-00-28-040

SEE SHEET 4

SEE SHEET 5

SEE SHEET 9

Westwood

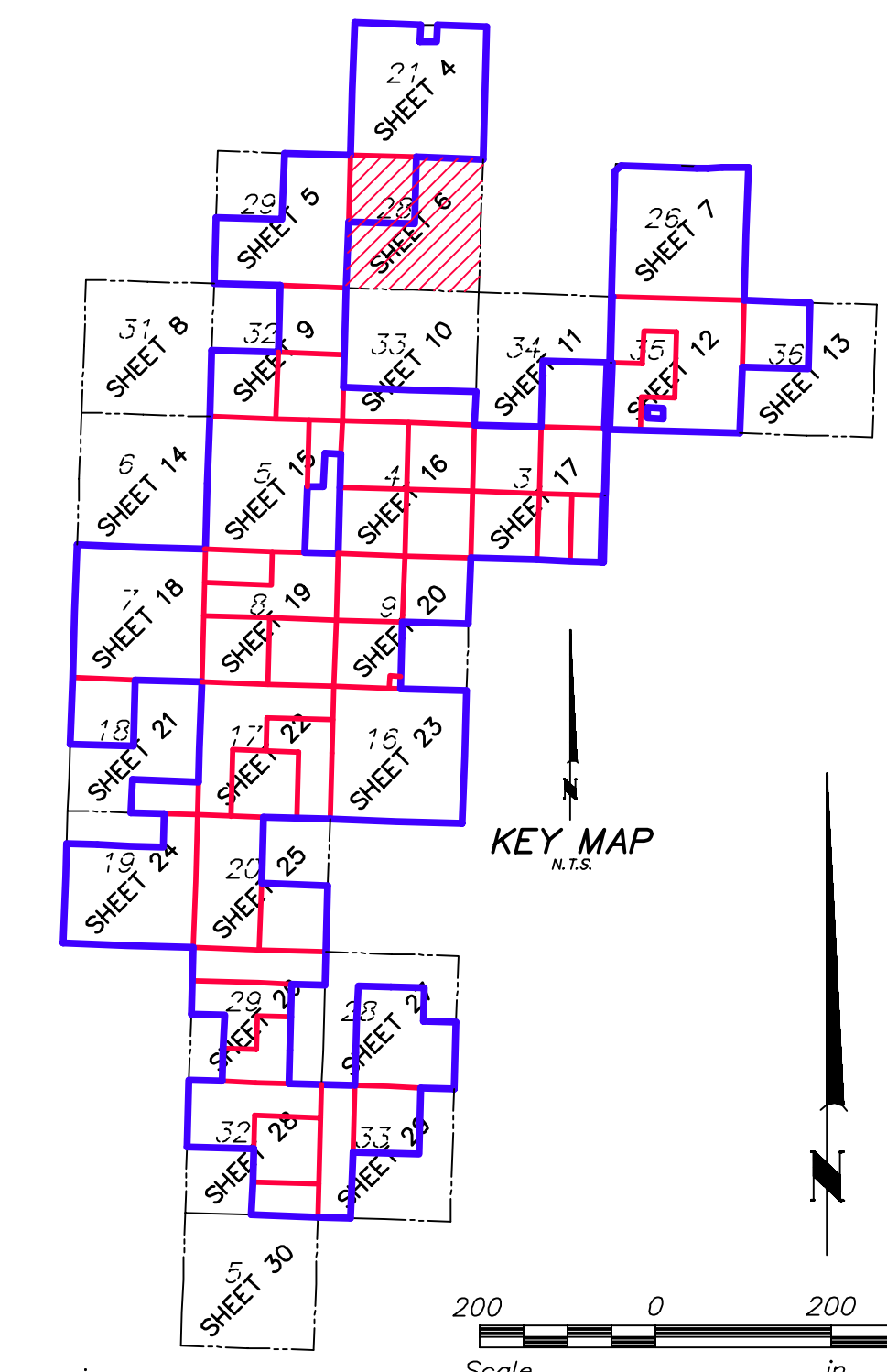
Westwood Professional Services, Inc.
 3701 12th Street North, Suite 206
 St. Cloud, MN 56303
 Phone 320-253-9495
 Fax 320-253-8737
 Toll Free 1-800-270-9495
 westwoodps.com

Crew:	JGR
Checked:	SWK
Drawn:	KAJ
Record Drawing by/date:	
Revisions:	



LEGEND

[Symbol]	SIGN
[Symbol]	FARM HYDRANT
[Symbol]	WATER WELL
[Symbol]	COY WIRE
[Symbol]	POWER POLE
[Symbol]	POST
[Symbol]	GATE VALVE
[Symbol]	TELEPHONE BOX
[Symbol]	ELECTRIC BOX
[Symbol]	ELECTRIC METER
[Symbol]	LIGHT
[Symbol]	GAS METER
[Symbol]	GAS VALVE
[Symbol]	MAIL BOX
[Symbol]	FIBER OPTIC UNDERGROUND
[Symbol]	TELEPHONE UNDERGROUND
[Symbol]	WATER LINE
[Symbol]	POWER UNDERGROUND
[Symbol]	POWER OVERHEAD
[Symbol]	GAS UNDERGROUND
[Symbol]	FENCE LINE PROVIDED BY GEOTERRA
[Symbol]	FOUND IRON MONUMENT
[Symbol]	SET IRON MONUMENT
[Symbol]	PROJECT BOUNDARY
[Symbol]	LEASE BOUNDARY
[Symbol]	OIL/GAS WELL LOCATION PROVIDED BY 3D1
[Symbol]	FLAGGED UTILITY LINE
[Symbol]	ABOVE GROUND PIPELINE PROVIDED BY GEOTERRA
[Symbol]	SCAR LINE PROVIDED BY GEOTERRA
[Symbol]	EARTHEN DAM LINE PROVIDED BY GEOTERRA
[Symbol]	OIL/GAS WELL VERIFIED BY TWE
[Symbol]	OIL/GAS WELL UNVERIFIED BY TWE
[Symbol]	WATER WELL UNVERIFIED BY TWE
[Symbol]	POTHOLE LOCATION
[Symbol]	FLAGGED UTILITY LINE 1,400' SETBACK LINE
[Symbol]	500' SETBACK LINE
[Symbol]	RECORD MET TOWER
[Symbol]	RECORD TURBINE FOUNDATION LOCATION AND NUMBER
[Symbol]	RECORD ACCESS ROAD CENTERLINE LOCATION
[Symbol]	RECORD UNDERGROUND COLLECTOR LINE LOCATION
[Symbol]	RECORD OVERHEAD TRANSMISSION LINE LOCATION
[Symbol]	RECORD OVERHEAD TRANSMISSION LINE STRUCTURE LOCATION
[Symbol]	RECORD JUNCTION BOX LOCATION
[Symbol]	RECORD PROJECT FENCE LOCATION



Lindahl Wind Project

Williams County, North Dakota

Post-Construction ALTA/NSPS Land Title Survey (Detail Sheet)

Date: 2-2-18
 Sheet: 06 of 30



Westwood

Westwood Professional Services, Inc.
 3701 12th Street North, Suite 206
 St. Cloud, MN 56303
 Phone 320-253-9495
 Fax 320-253-8737
 Toll Free 1-800-270-9495
 westwoodps.com

Crew: JGR
 Checked: SWK
 Drawn: KAJ
 Record Drawing by/date:

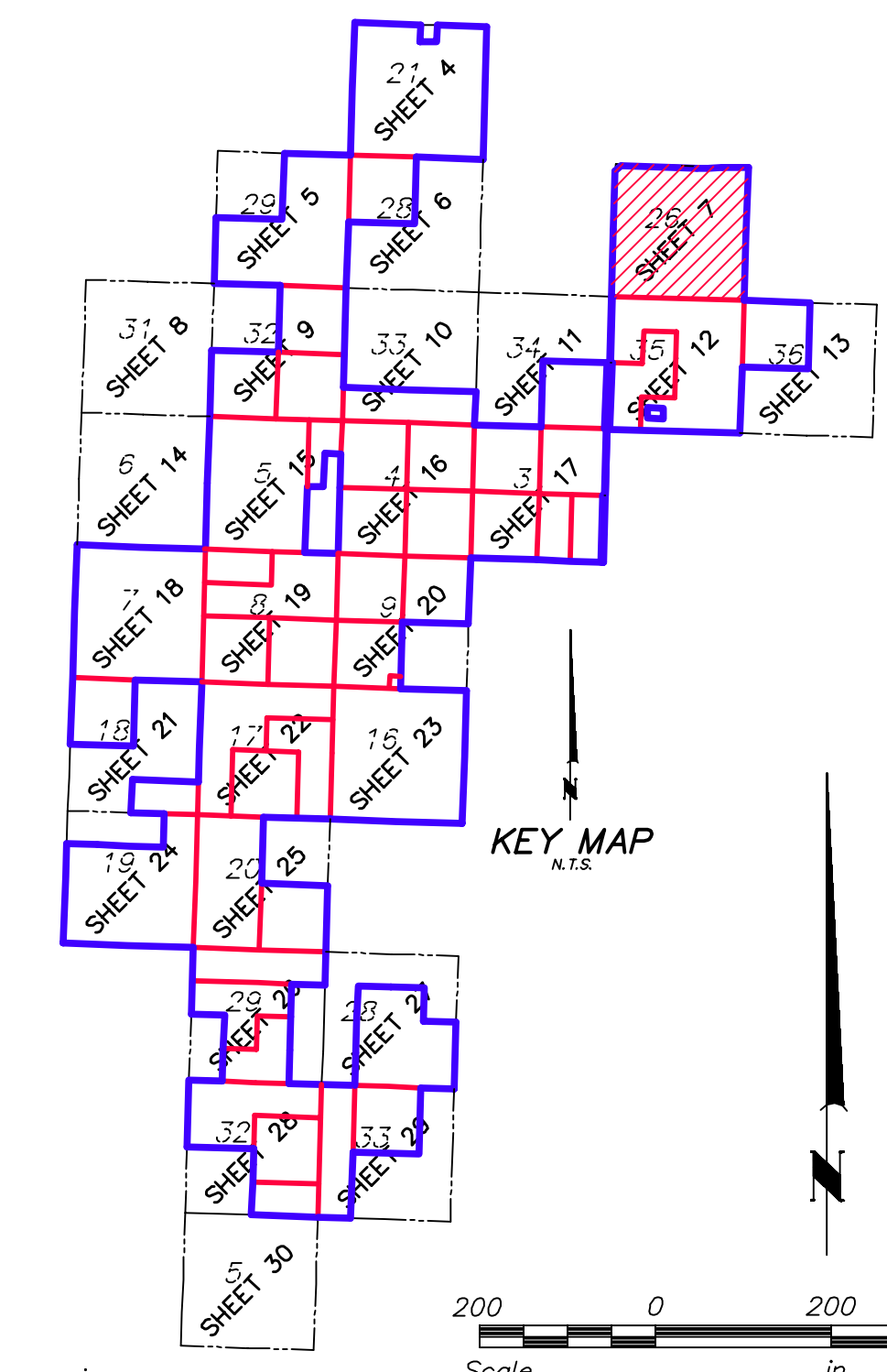
Revisions:

Prepared for:



LEGEND

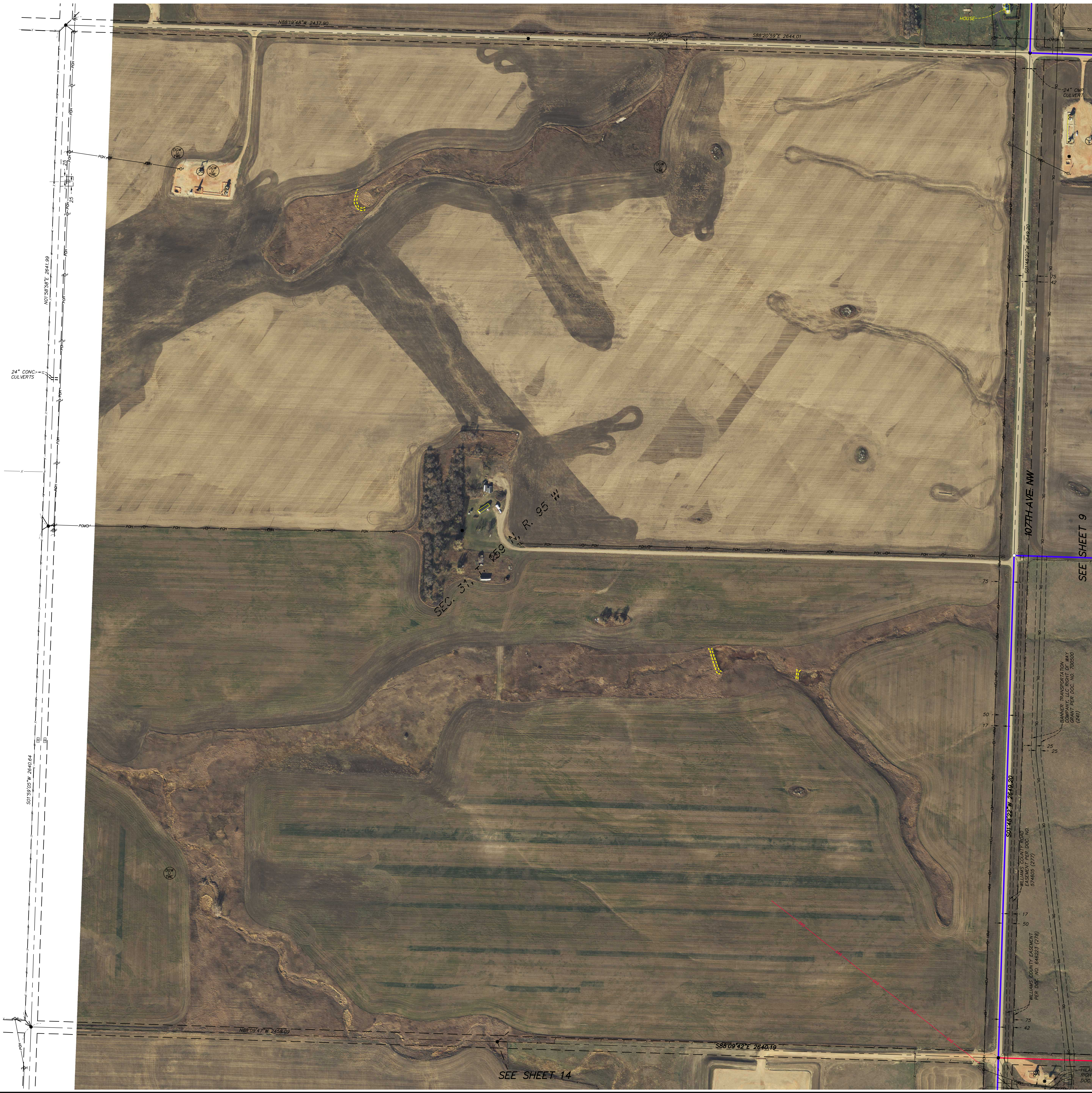
- ⊕ SIGN
- ⊕ FARM HYDRANT
- ⊕ WATER WELL
- ⊕ GUY WIRE
- ⊕ POWER POLE
- ⊕ POST
- ⊕ GATE VALVE
- ⊕ TELEPHONE BOX
- ⊕ ELECTRIC BOX
- ⊕ ELECTRIC METER
- ⊕ LIGHT
- ⊕ GAS METER
- ⊕ GAS VALVE
- ⊕ MAIL BOX
- FIBER OPTIC UNDERGROUND
- TELEPHONE UNDERGROUND
- WATER LINE
- POWER UNDERGROUND
- POWER OVERHEAD
- GAS UNDERGROUND
- FENCE LINE PROVIDED BY GEOTERRA
- FOUND IRON MONUMENT
- SET IRON MONUMENT
- PROJECT BOUNDARY
- LEASE BOUNDARY
- ⊕ OIL/GAS WELL LOCATION PROVIDED BY 3D1
- ⊕ FLAGGED UTILITY LINE
- ABOVE GROUND PIPELINE PROVIDED BY GEOTERRA
- SCAR LINE PROVIDED BY GEOTERRA
- EARTHEN DAM LINE PROVIDED BY GEOTERRA
- ⊕ OIL/GAS WELL VERIFIED BY TWE
- ⊕ OIL/GAS WELL UNVERIFIED BY TWE
- ⊕ WATER WELL UNVERIFIED BY TWE
- ⊕ POTHOLE LOCATION
- FLAGGED UTILITY LINE
- 1,400' SETBACK LINE
- 500' SETBACK LINE
- ⊕ RECORD MET TOWER
- ⊕ RECORD TURBINE FOUNDATION LOCATION AND NUMBER
- RECORD ACCESS ROAD CENTERLINE LOCATION
- R-POH RECORD UNDERGROUND COLLECTOR LINE LOCATION
- RECORD OVERHEAD TRANSMISSION LINE LOCATION
- ⊕ RECORD OVERHEAD TRANSMISSION LINE STRUCTURE LOCATION
- ⊕ RECORD JUNCTION BOX LOCATION
- RECORD PROJECT FENCE LOCATION



Lindahl Wind Project
 Williams County, North Dakota

Post-Construction
 ALTA/NSPS Land Title
 Survey
 (Detail Sheet)

Date: 2-2-18
 Sheet: 07 of 30



Westwood

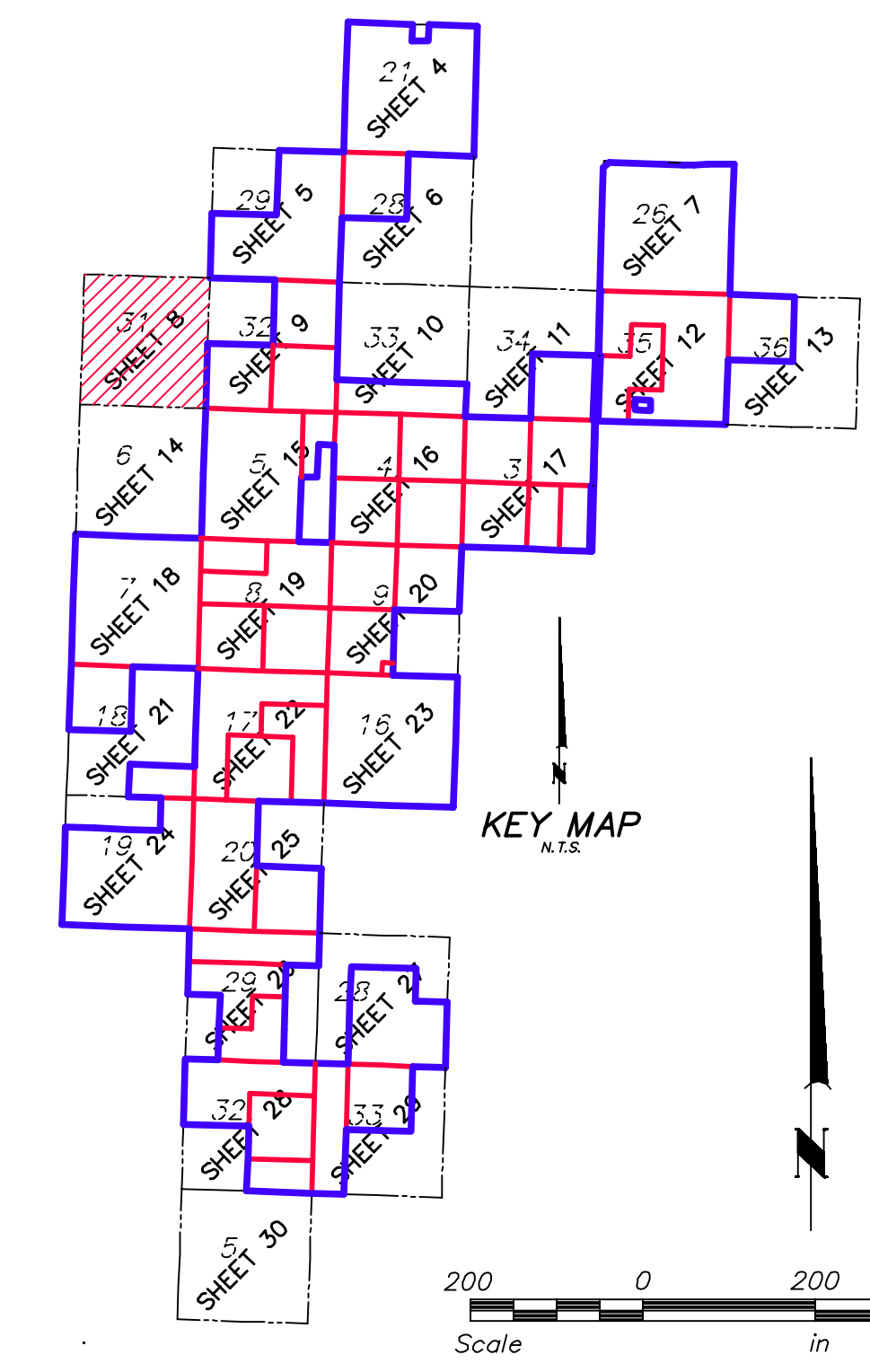
Westwood Professional Services, Inc.
 3701 12th Street North, Suite 206
 St. Cloud, MN 56303
 Phone 320-253-9495
 Fax 320-253-8737
 Toll Free 1-800-270-9495
 westwoodps.com

Crew: _____ JGR
 Checked: _____ SWK
 Drawn: _____ KAJ
 Record Drawing by/date: _____
 Revisions:



LEGEND

- ⊕ SIGN
- ⊕ FARM HYDRANT
- ⊕ WATER WELL
- ⊕ GUY WIRE
- ⊕ POWER POLE
- ⊕ POST
- ⊕ GATE VALVE
- ⊕ TELEPHONE BOX
- ⊕ ELECTRIC BOX
- ⊕ ELECTRIC METER
- ⊕ LIGHT
- ⊕ GAS METER
- ⊕ GAS VALVE
- ⊕ MAIL BOX
- FIBER OPTIC UNDERGROUND
- TELEPHONE UNDERGROUND
- WATER LINE
- POWER UNDERGROUND
- POWER OVERHEAD
- GAS UNDERGROUND
- FENCE LINE PROVIDED BY GEOTERRA
- FOUND IRON MONUMENT
- SET IRON MONUMENT
- PROJECT BOUNDARY
- LEASE BOUNDARY
- ⊕ OIL/GAS WELL LOCATION PROVIDED BY 3D1
- FLAGGED UTILITY LINE
- ABOVE GROUND PIPELINE PROVIDED BY GEOTERRA
- SCAR LINE PROVIDED BY GEOTERRA
- EARTHEN DAM LINE PROVIDED BY GEOTERRA
- ⊕ OIL/GAS WELL VERIFIED BY TWE
- ⊕ OIL/GAS WELL UNVERIFIED BY TWE
- ⊕ WATER WELL UNVERIFIED BY TWE
- ⊕ POTHOLE LOCATION
- FLAGGED UTILITY LINE 1,400' SETBACK LINE
- 500' SETBACK LINE
- ⊕ RECORD MET TOWER
- ⊕ RECORD TURBINE FOUNDATION LOCATION AND NUMBER
- RECORD ACCESS ROAD CENTERLINE LOCATION
- RECORD UNDERGROUND COLLECTOR LINE LOCATION
- RECORD OVERHEAD TRANSMISSION LINE LOCATION
- ⊕ RECORD OVERHEAD TRANSMISSION LINE STRUCTURE LOCATION
- ⊕ RECORD JUNCTION BOX LOCATION
- RECORD PROJECT FENCE LOCATION

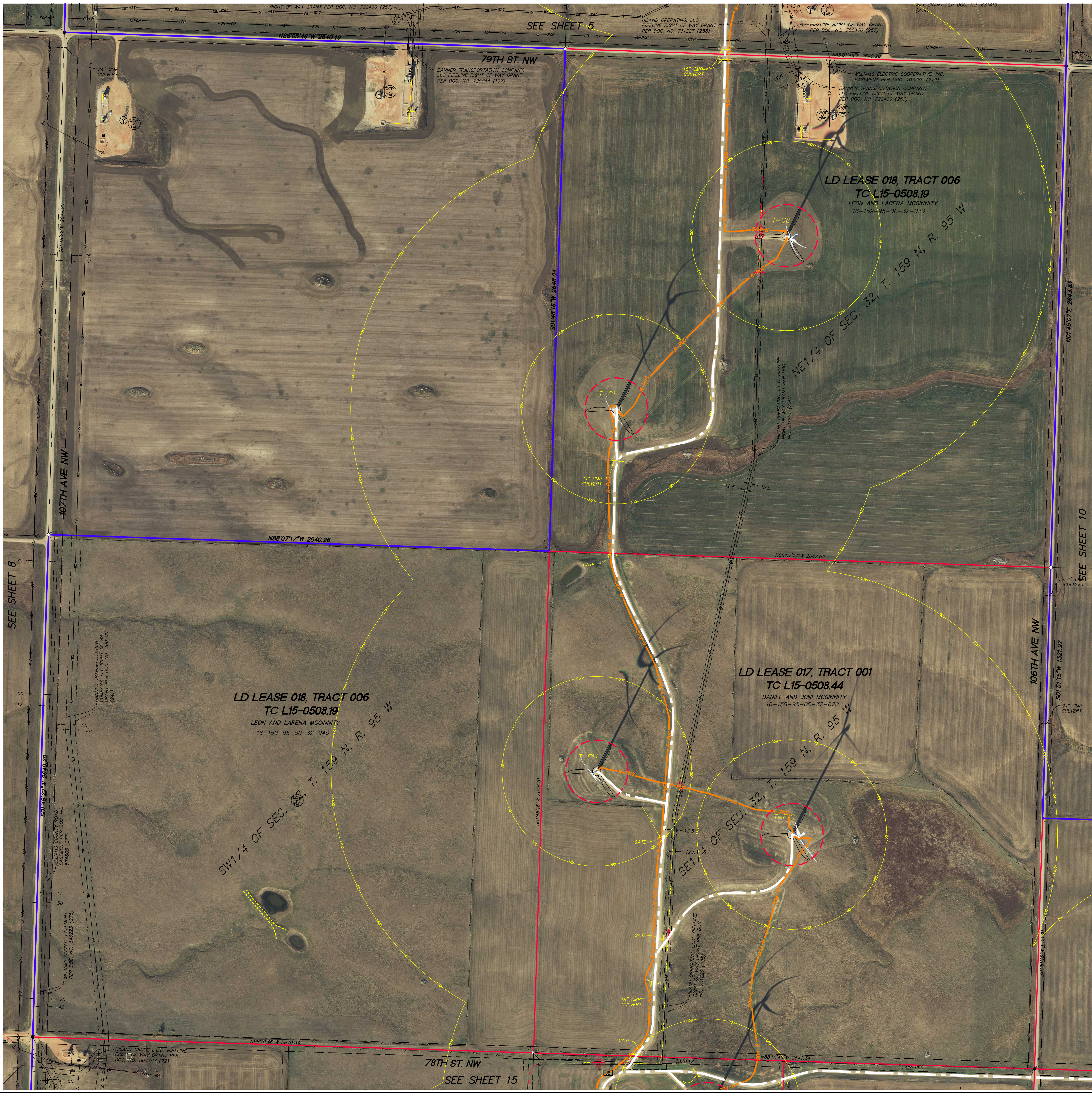


Lindahl Wind Project

Williams County, North Dakota

Post-Construction ALTA/NSPS Land Title Survey (Detail Sheet)

Date: 2-2-18
 Sheet: 08 of 30



LD LEASE 017: SEE SHEET 3A FOR TITLE INFORMATION
LD LEASE 018: SEE SHEET 3B FOR TITLE INFORMATION

Westwood

Westwood Professional Services, Inc.
3701 12th Street North, Suite 206
St. Cloud, MN 56303
Phone 320-253-9495
Fax 320-253-8737
Toll Free 1-800-270-9495
westwoodps.com

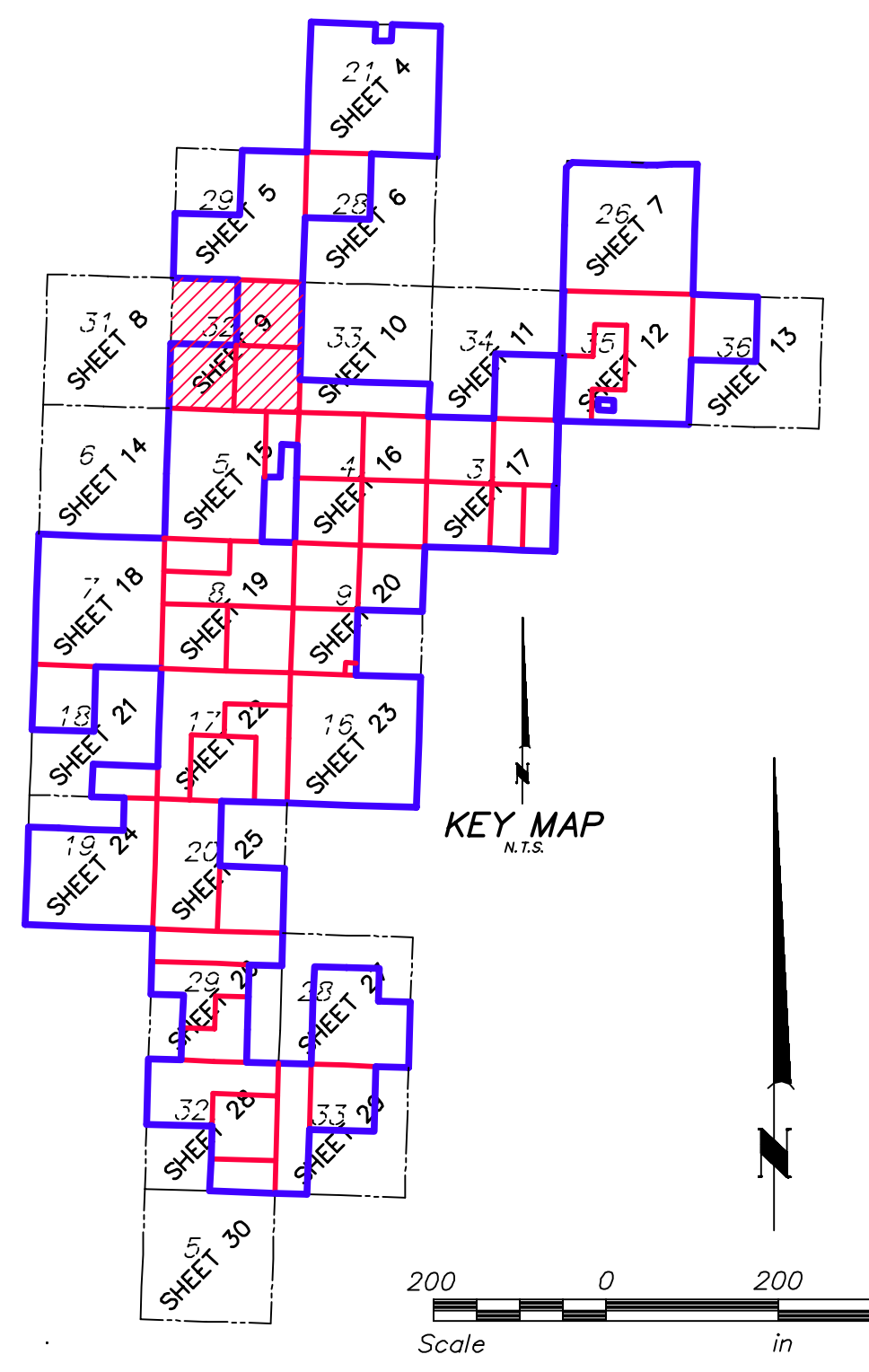
Crew:	JGR
Checked:	SWK
Drawn:	KAJ
Record Drawing by/date:	
Revisions:	

Prepared for:



LEGEND

[Symbol]	SIGN
[Symbol]	FARM HYDRANT
[Symbol]	WATER WELL
[Symbol]	UTILITY WIRE
[Symbol]	POWER POLE
[Symbol]	POST
[Symbol]	GATE VALVE
[Symbol]	TELEPHONE BOX
[Symbol]	ELECTRIC BOX
[Symbol]	ELECTRIC METER
[Symbol]	LIGHT
[Symbol]	GAS METER
[Symbol]	GAS VALVE
[Symbol]	MAIL BOX
[Symbol]	FIBER OPTIC UNDERGROUND
[Symbol]	TELEPHONE UNDERGROUND
[Symbol]	WATER LINE
[Symbol]	POWER UNDERGROUND
[Symbol]	POWER OVERHEAD
[Symbol]	GAS UNDERGROUND
[Symbol]	FENCE LINE PROVIDED BY GEOTERRA
[Symbol]	FOUND IRON MONUMENT
[Symbol]	SET IRON MONUMENT
[Symbol]	PROJECT BOUNDARY
[Symbol]	LEASE BOUNDARY
[Symbol]	OIL/GAS WELL LOCATION PROVIDED BY 3DI
[Symbol]	FLAGGED UTILITY LINE
[Symbol]	ABOVE GROUND PIPELINE PROVIDED BY GEOTERRA
[Symbol]	SCAR LINE PROVIDED BY GEOTERRA
[Symbol]	EARTHEN DAM LINE PROVIDED BY GEOTERRA
[Symbol]	OIL/GAS WELL VERIFIED BY TWE
[Symbol]	OIL/GAS WELL UNVERIFIED BY TWE
[Symbol]	WATER WELL UNVERIFIED BY TWE
[Symbol]	POTHOLE LOCATION
[Symbol]	FLAGGED UTILITY LINE
[Symbol]	1,400' SETBACK LINE
[Symbol]	500' SETBACK LINE
[Symbol]	RECORD MET TOWER
[Symbol]	RECORD TURBINE FOUNDATION LOCATION AND NUMBER
[Symbol]	RECORD ACCESS ROAD CENTERLINE LOCATION
[Symbol]	RECORD UNDERGROUND COLLECTOR LINE LOCATION
[Symbol]	RECORD OVERHEAD TRANSMISSION LINE STRUCTURE LOCATION
[Symbol]	RECORD OVERHEAD TRANSMISSION LINE STRUCTURE LOCATION
[Symbol]	RECORD JUNCTION BOX LOCATION
[Symbol]	RECORD PROJECT FENCE LOCATION



Lindahl Wind Project

Williams County, North Dakota

Post-Construction ALTA/NSPS Land Title Survey (Detail Sheet)

Date: 2-2-18
Sheet: 09 of 30



Westwood

Westwood Professional Services, Inc.
 3701 12th Street North, Suite 206
 St. Cloud, MN 56303
 Phone 320-253-9495
 Fax 320-253-8737
 Toll Free 1-800-270-9495
 westwoodps.com

Crew: _____ JGR
 Checked: _____ SWK
 Drawn: _____ KAJ
 Record Drawing by/date: _____

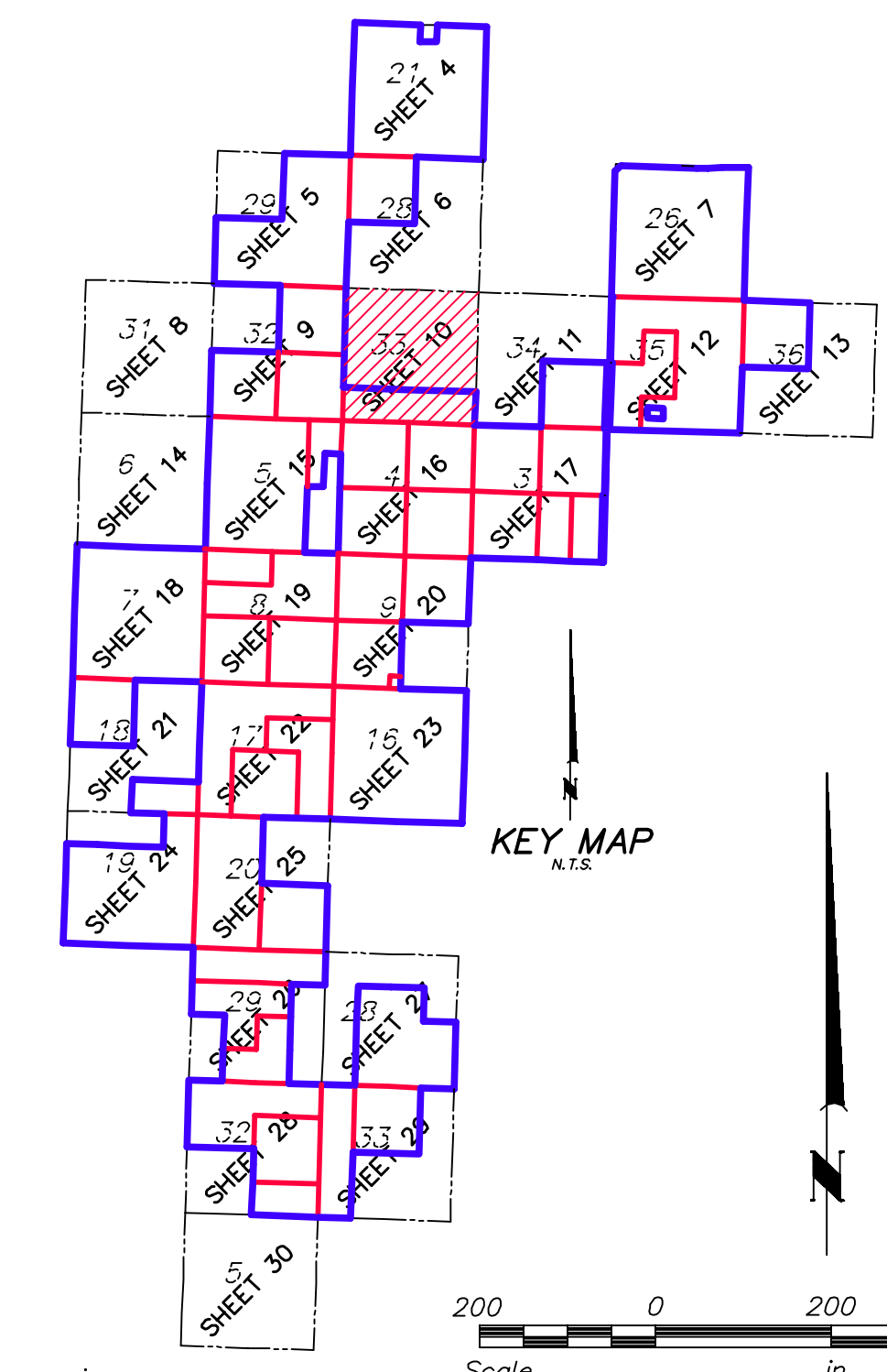
Revisions:

Prepared for:



LEGEND

- ⊕ SIGN
- ⊕ FARM HYDRANT
- ⊕ WATER WELL
- ⊕ GUY WIRE
- ⊕ POWER POLE
- ⊕ POST
- ⊕ GATE VALVE
- ⊕ TELEPHONE BOX
- ⊕ ELECTRIC BOX
- ⊕ ELECTRIC METER
- ⊕ LIGHT
- ⊕ GAS METER
- ⊕ GAS VALVE
- ⊕ MAIL BOX
- FIBER OPTIC UNDERGROUND
- TELEPHONE UNDERGROUND
- WATER LINE
- POWER UNDERGROUND
- POWER OVERHEAD
- GAS UNDERGROUND
- FENCE LINE PROVIDED BY GEOTERRA
- ⊕ FOUND IRON MONUMENT
- ⊕ SET IRON MONUMENT
- PROJECT BOUNDARY
- LEASE BOUNDARY
- ⊕ OIL/GAS WELL LOCATION PROVIDED BY JOI
- FLAGGED UTILITY LINE
- ABOVE GROUND PIPELINE PROVIDED BY GEOTERRA
- SCAR LINE PROVIDED BY GEOTERRA
- EARTHEN DAM LINE PROVIDED BY GEOTERRA
- ⊕ OIL/GAS WELL VERIFIED BY TWE
- ⊕ OIL/GAS WELL UNVERIFIED BY TWE
- ⊕ WATER WELL UNVERIFIED BY TWE
- ⊕ POTHOLE LOCATION
- FLAGGED UTILITY LINE 1,400' SETBACK LINE
- 500' SETBACK LINE
- ⊕ RECORD MET TOWER
- ⊕ RECORD TURBINE FOUNDATION LOCATION AND NUMBER
- RECORD ACCESS ROAD CENTERLINE LOCATION
- RECORD UNDERGROUND COLLECTOR LINE LOCATION
- RECORD OVERHEAD TRANSMISSION LINE LOCATION
- ⊕ RECORD OVERHEAD TRANSMISSION LINE STRUCTURE LOCATION
- ⊕ RECORD JUNCTION BOX LOCATION
- RECORD PROJECT FENCE LOCATION



Lindahl Wind Project

Williams County, North Dakota

Post-Construction
 ALTA/NSPS Land Title
 Survey
 (Detail Sheet)

Date: 2-2-18
 Sheet: 10 of 30



LD LEASE 010, TRACT 001
TC L15-0508.45
 EVELYN C. JOHNSON
 16-159-95-00-34-040
 BLANKET EASEMENT:
 AMERADA HESS CORPORATION GRANT
 EASEMENT PER DOC. NO. 620725 (155)
 (THE LOCATION OF THE 40' WIDE EASEMENT
 LYING OVER THE SE 1/4 IS NOT SPECIFIED)
 BURKE-DIVIDE ELECTRIC COOPERATIVE, INC.
 RIGHT OF WAY EASEMENT PER DOCUMENT
 NO. 712481 (156)

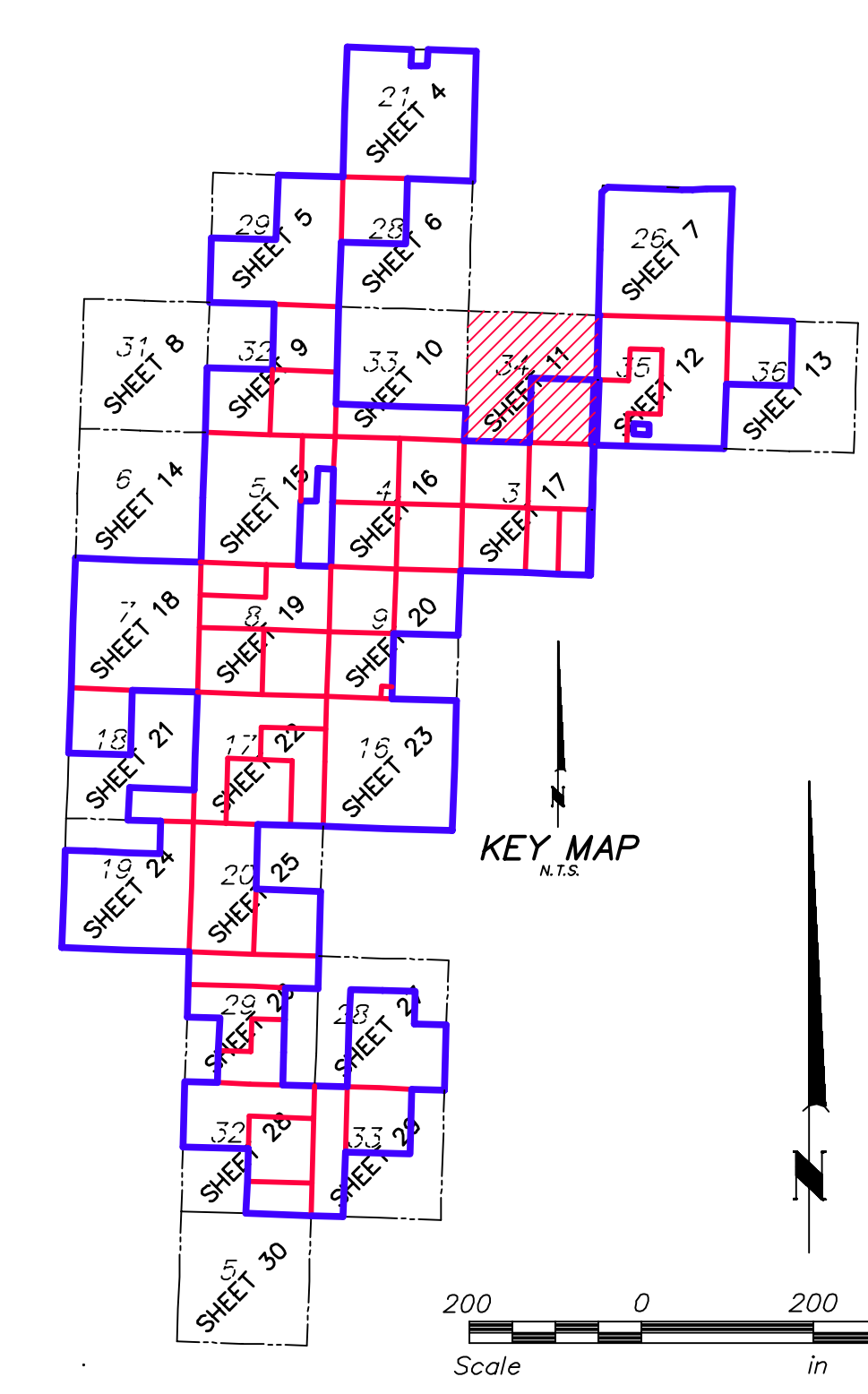
Westwood
 Westwood Professional Services, Inc.
 3701 12th Street North, Suite 206
 St. Cloud, MN 56303
 Phone 320-253-9495
 Fax 320-253-8737
 Toll Free 1-800-270-9495
 westwoodps.com

Crew: JGR
 Checked: SWK
 Drawn: KAJ
 Record Drawing by/date:
 Revisions:



LEGEND

[Symbol]	SIGN
[Symbol]	FARM HYDRANT
[Symbol]	WATER WELL
[Symbol]	CUY WIRE
[Symbol]	POWER POLE
[Symbol]	POST
[Symbol]	GATE VALVE
[Symbol]	TELEPHONE BOX
[Symbol]	ELECTRIC BOX
[Symbol]	ELECTRIC METER
[Symbol]	LIGHT
[Symbol]	GAS METER
[Symbol]	GAS VALVE
[Symbol]	MAIL BOX
[Symbol]	FIBER OPTIC UNDERGROUND
[Symbol]	TELEPHONE UNDERGROUND
[Symbol]	WATER LINE
[Symbol]	POWER UNDERGROUND
[Symbol]	POWER OVERHEAD
[Symbol]	GAS UNDERGROUND
[Symbol]	FENCE LINE PROVIDED BY GEOTERRA
[Symbol]	FOUND IRON MONUMENT
[Symbol]	SET IRON MONUMENT
[Symbol]	PROJECT BOUNDARY
[Symbol]	LEASE BOUNDARY
[Symbol]	OIL/GAS WELL LOCATION PROVIDED BY JOI
[Symbol]	FLAGGED UTILITY LINE
[Symbol]	ABOVE GROUND PIPELINE PROVIDED BY GEOTERRA
[Symbol]	SCAR LINE PROVIDED BY GEOTERRA
[Symbol]	EARTHEN DAM LINE PROVIDED BY GEOTERRA
[Symbol]	OIL/GAS WELL VERIFIED BY TWE
[Symbol]	OIL/GAS WELL UNVERIFIED BY TWE
[Symbol]	WATER WELL UNVERIFIED BY TWE
[Symbol]	POTHOLE LOCATION
[Symbol]	FLAGGED UTILITY LINE
[Symbol]	1,400' SETBACK LINE
[Symbol]	500' SETBACK LINE
[Symbol]	RECORD MET TOWER
[Symbol]	RECORD TURBINE FOUNDATION LOCATION AND NUMBER
[Symbol]	RECORD ACCESS ROAD CENTERLINE LOCATION
[Symbol]	RECORD UNDERGROUND COLLECTOR LINE LOCATION
[Symbol]	RECORD OVERHEAD TRANSMISSION LINE LOCATION
[Symbol]	RECORD OVERHEAD TRANSMISSION LINE STRUCTURE LOCATION
[Symbol]	RECORD JUNCTION BOX LOCATION
[Symbol]	RECORD PROJECT FENCE LOCATION



Lindahl Wind Project
 Williams County, North Dakota

Post-Construction ALTA/NSPS Land Title Survey (Detail Sheet)

Date: 2-2-18
 Sheet: 11 of 30
 SHEET 11.dwg



Westwood

Westwood Professional Services, Inc.
3701 12th Street North, Suite 206
St. Cloud, MN 56303

Phone 320-253-9495
Fax 320-253-8737
Toll Free 1-800-270-9495
westwoodps.com

Crew: JGR
Checked: SWK
Drawn: KAJ
Record Drawing by/date:

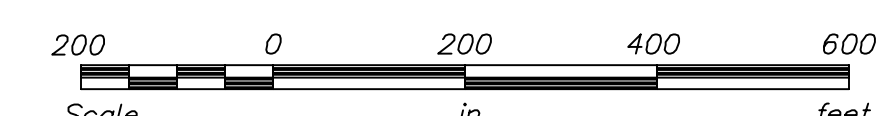
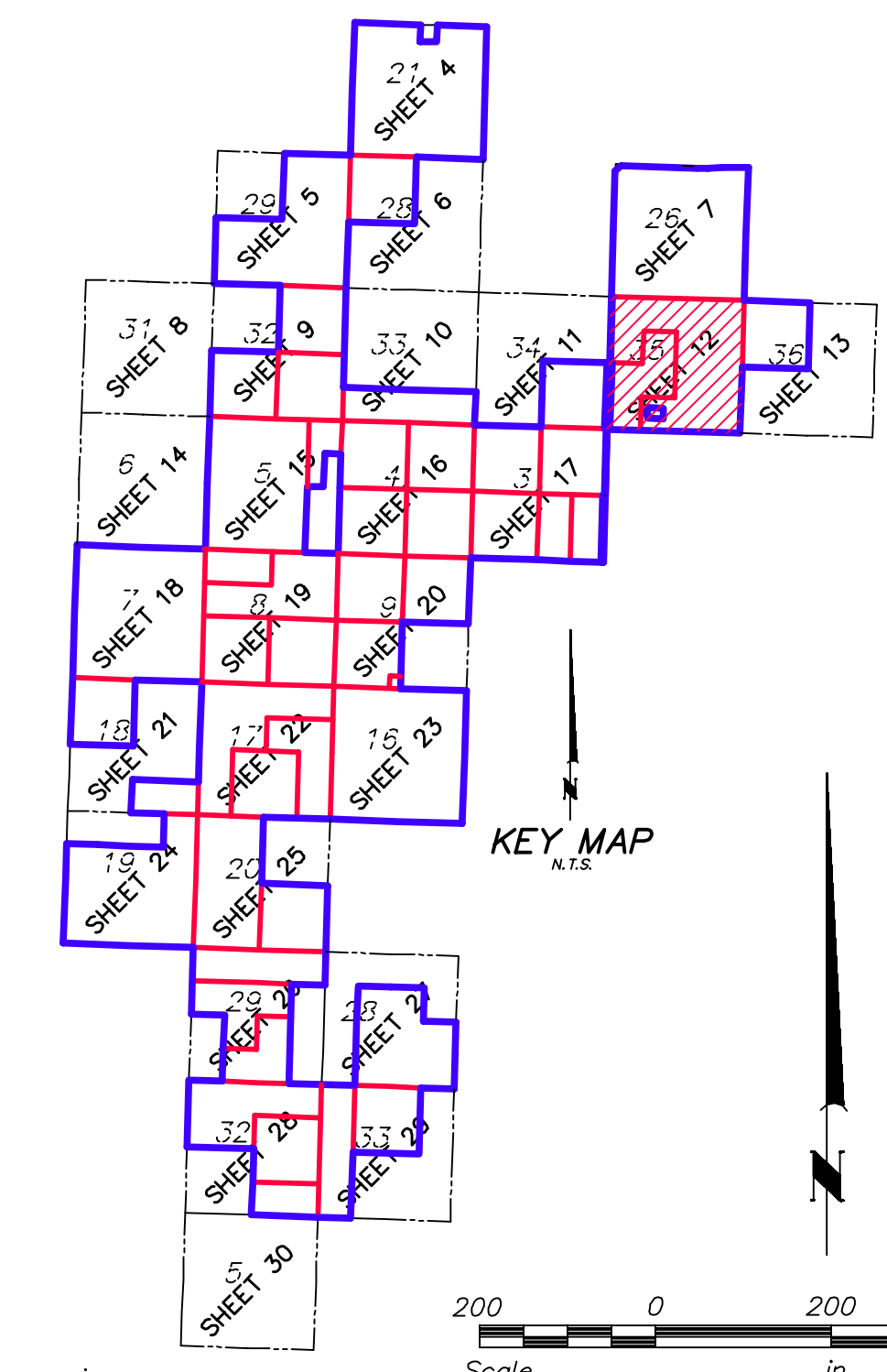
Revisions:

Prepared for:



LEGEND

- ⊕ SIGN
- ⊕ FARM HYDRANT
- ⊕ WATER WELL
- ⊕ GUY WIRE
- ⊕ POWER POLE
- ⊕ POST
- ⊕ GATE VALVE
- ⊕ TELEPHONE BOX
- ⊕ ELECTRIC BOX
- ⊕ ELECTRIC METER
- ⊕ LIGHT
- ⊕ GAS METER
- ⊕ GAS VALVE
- ⊕ MAIL BOX
- ⊕ FIBER OPTIC UNDERGROUND
- ⊕ TELEPHONE UNDERGROUND
- ⊕ WATER LINE
- ⊕ POWER UNDERGROUND
- ⊕ POWER OVERHEAD
- ⊕ GAS UNDERGROUND
- ⊕ FENCE LINE PROVIDED BY GEOTERRA
- ⊕ FOUND IRON MONUMENT
- ⊕ SET IRON MONUMENT
- ⊕ PROJECT BOUNDARY
- ⊕ OIL/GAS WELL LOCATION PROVIDED BY 3D1
- ⊕ FLAGGED UTILITY LINE
- ⊕ ABOVE GROUND PIPELINE PROVIDED BY GEOTERRA
- ⊕ SCAR LINE PROVIDED BY GEOTERRA
- ⊕ EARTHEN DAM LINE PROVIDED BY GEOTERRA
- ⊕ OIL/GAS WELL VERIFIED BY TWE
- ⊕ OIL/GAS WELL UNVERIFIED BY TWE
- ⊕ WATER WELL UNVERIFIED BY TWE
- ⊕ POTHOLE LOCATION
- ⊕ FLAGGED UTILITY LINE
- ⊕ 1,400' SETBACK LINE
- ⊕ 500' SETBACK LINE
- ⊕ RECORD MET TOWER
- ⊕ RECORD TURBINE FOUNDATION LOCATION AND NUMBER
- ⊕ RECORD ACCESS ROAD CENTERLINE LOCATION
- ⊕ RECORD UNDERGROUND COLLECTOR LINE LOCATION
- ⊕ RECORD OVERHEAD TRANSMISSION LINE STRUCTURE LOCATION
- ⊕ RECORD OVERHEAD TRANSMISSION LINE LOCATION
- ⊕ RECORD JUNCTION BOX LOCATION
- ⊕ RECORD PROJECT FENCE LOCATION



Lindahl Wind Project

Williams County, North Dakota

Post-Construction ALTA/NSPS Land Title Survey (Detail Sheet)

Date: 2-2-18
Sheet: 12 of 30



Westwood

Westwood Professional Services, Inc.
 3701 12th Street North, Suite 206
 St. Cloud, MN 56303
 Phone 320-253-9495
 Fax 320-253-8737
 Toll Free 1-800-270-9495
 westwoodps.com

Crew: JGR
 Checked: SWK
 Drawn: KAJ
 Record Drawing by/date:

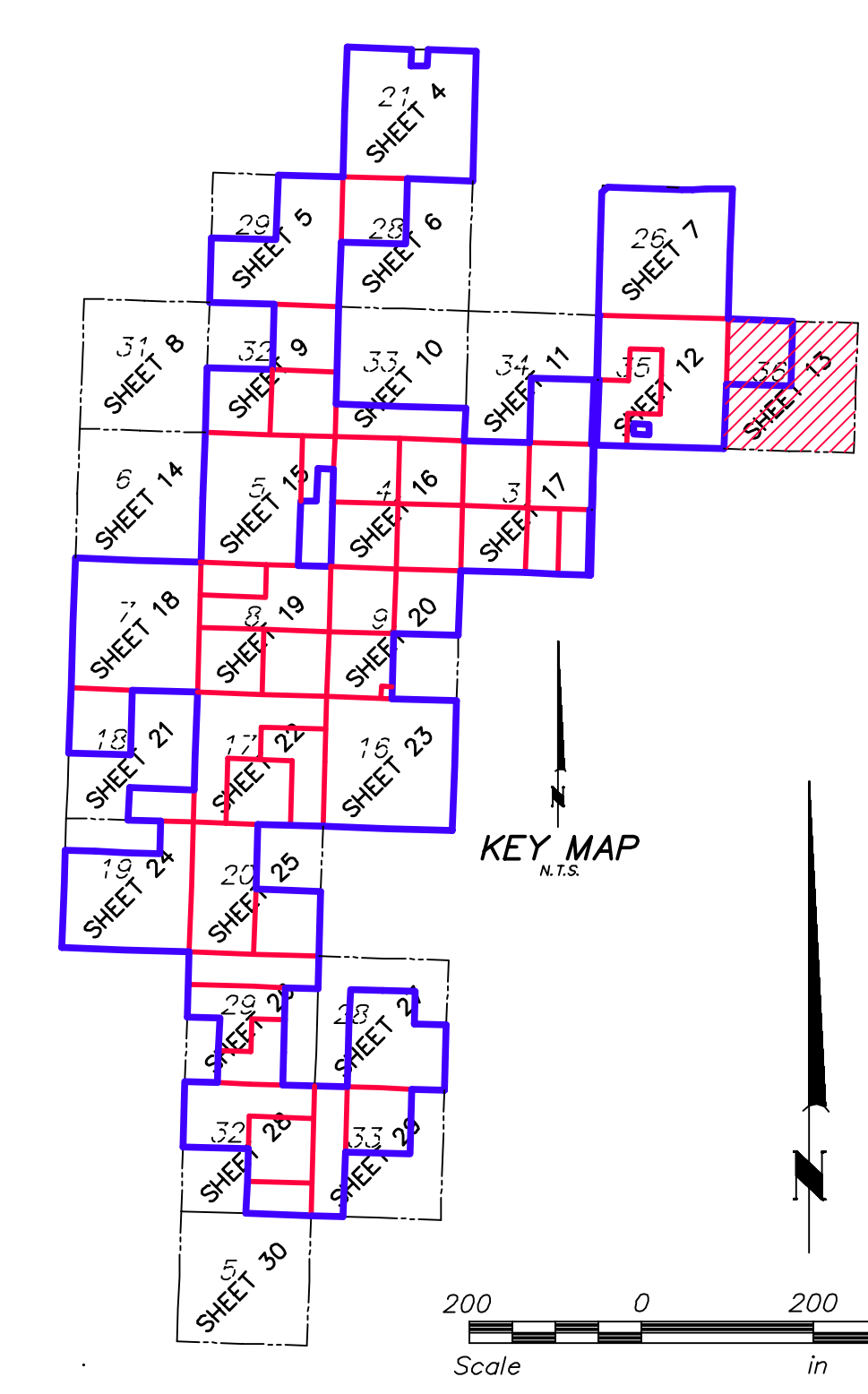
Revisions:

Prepared for:



LEGEND

- ⊕ SIGN
- ⊕ FARM HYDRANT
- ⊕ WATER WELL
- ⊕ GUY WIRE
- ⊕ POWER POLE
- ⊕ POST
- ⊕ GATE VALVE
- ⊕ TELEPHONE BOX
- ⊕ ELECTRIC BOX
- ⊕ ELECTRIC METER
- ⊕ LIGHT
- ⊕ GAS METER
- ⊕ GAS VALVE
- ⊕ MAIL BOX
- FIBER OPTIC UNDERGROUND
- T-5C TELEPHONE UNDERGROUND
- WAT WATER LINE
- PUG POWER UNDERGROUND
- POH POWER OVERHEAD
- GAS GAS UNDERGROUND
- FENCE LINE PROVIDED BY GEOTERRA
- FOUND IRON MONUMENT
- SET IRON MONUMENT
- PROJECT BOUNDARY
- LEASE BOUNDARY
- ⊕ OIL/GAS WELL LOCATION PROVIDED BY JOI
- ⊕ FLAGGED UTILITY LINE
- ABOVE GROUND PIPELINE PROVIDED BY GEOTERRA
- SCAR LINE PROVIDED BY GEOTERRA
- EARTHEN DAM LINE PROVIDED BY GEOTERRA
- ⊕ OIL/GAS WELL VERIFIED BY TWE
- ⊕ OIL/GAS WELL UNVERIFIED BY TWE
- ⊕ WATER WELL UNVERIFIED BY TWE
- ⊕ POTHOLE LOCATION
- FLAGGED UTILITY LINE
- 1,400' SETBACK LINE
- 500' SETBACK LINE
- ⊕ RECORD MET TOWER
- ⊕ RECORD TURBINE FOUNDATION LOCATION AND NUMBER
- RECORD ACCESS ROAD CENTERLINE LOCATION
- R-PUG RECORD UNDERGROUND COLLECTOR LINE LOCATION
- R-POH RECORD OVERHEAD TRANSMISSION LINE LOCATION
- ⊕ RECORD OVERHEAD TRANSMISSION LINE STRUCTURE LOCATION
- ⊕ RECORD JUNCTION BOX LOCATION
- RECORD PROJECT FENCE LOCATION



Lindahl Wind Project

Williams County, North Dakota

Post-Construction
 ALTA/NSPS Land Title
 Survey
 (Detail Sheet)

Date: 2-2-18
 Sheet: 13 of 30



Westwood

Westwood Professional Services, Inc.
 3701 12th Street North, Suite 206
 St. Cloud, MN 56303
 Phone 320-253-9495
 Fax 320-253-8737
 Toll Free 1-800-270-9495
 westwoodps.com

Crew: JGR
 Checked: SWK
 Drawn: KAJ
 Record Drawing by/date:

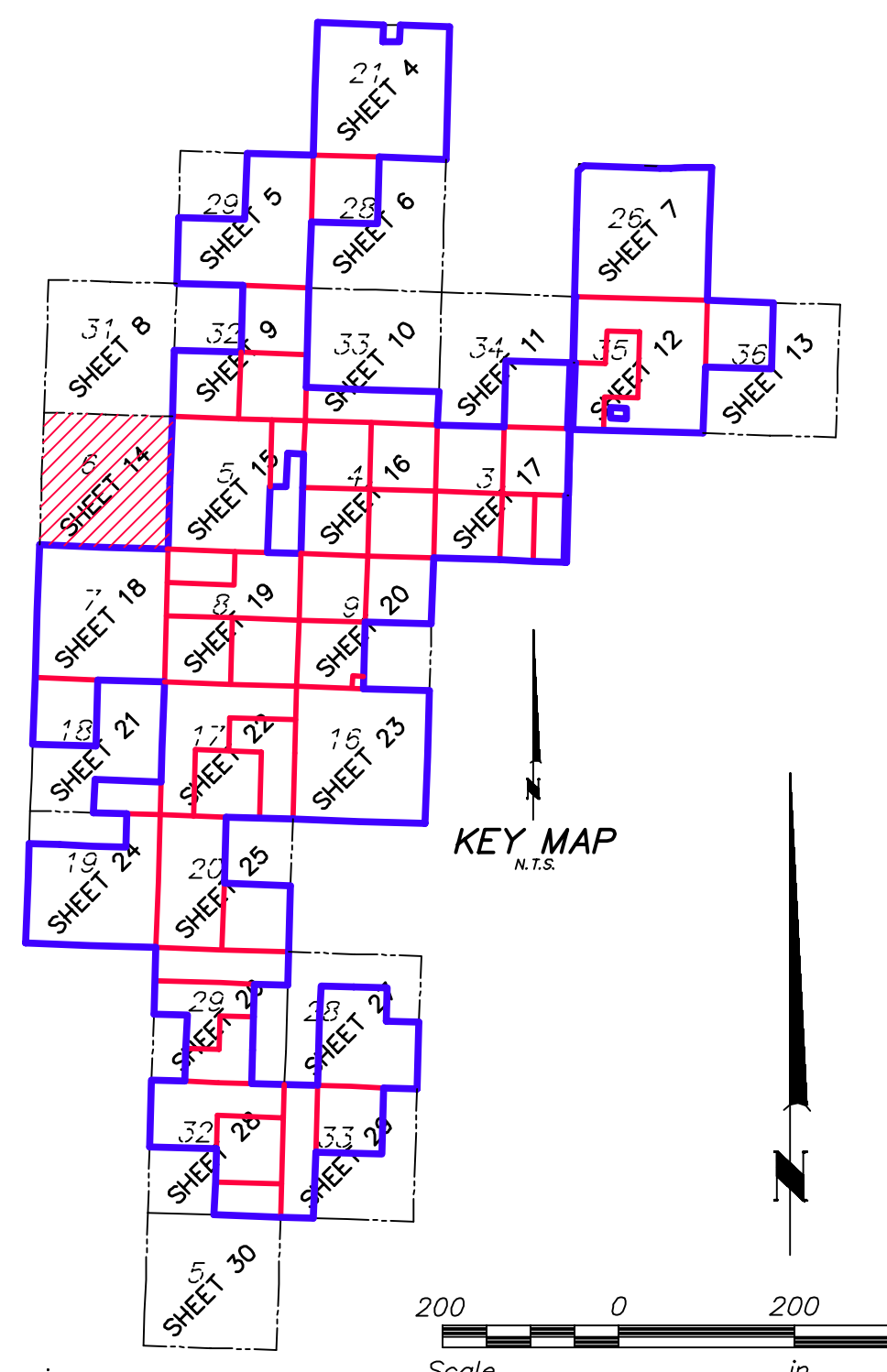
Revisions:

Prepared for:



LEGEND

- ⊕ SIGN
- ⊕ FARM HYDRANT
- ⊕ WATER WELL
- ⊕ GUY WIRE
- ⊕ POWER POLE
- ⊕ POST
- ⊕ GATE VALVE
- ⊕ TELEPHONE BOX
- ⊕ ELECTRIC BOX
- ⊕ ELECTRIC METER
- ⊕ LIGHT
- ⊕ GAS METER
- ⊕ GAS VALVE
- ⊕ MAIL BOX
- FIBER OPTIC UNDERGROUND
- TELEPHONE UNDERGROUND
- WATER LINE
- POWER UNDERGROUND
- POWER OVERHEAD
- GAS UNDERGROUND
- FENCE LINE PROVIDED BY GEOTERRA
- FOUND IRON MONUMENT
- SET IRON MONUMENT
- PROJECT BOUNDARY
- LEASE BOUNDARY
- ⊕ OIL/GAS WELL LOCATION PROVIDED BY JDI
- ⊕ FLAGGED UTILITY LINE
- ABOVE GROUND PIPELINE PROVIDED BY GEOTERRA
- SCAR LINE PROVIDED BY GEOTERRA
- EARTHEN DAM LINE PROVIDED BY GEOTERRA
- ⊕ OIL/GAS WELL VERIFIED BY TWE
- ⊕ OIL/GAS WELL UNVERIFIED BY TWE
- ⊕ WATER WELL UNVERIFIED BY TWE
- ⊕ POTHOLE LOCATION
- FLAGGED UTILITY LINE 1,400' SETBACK LINE
- 500' SETBACK LINE
- ⊕ RECORD MET TOWER
- ⊕ RECORD TURBINE FOUNDATION LOCATION AND NUMBER
- RECORD ACCESS ROAD CENTERLINE LOCATION
- RECORD UNDERGROUND COLLECTOR LINE LOCATION
- RECORD OVERHEAD TRANSMISSION LINE LOCATION
- ⊕ RECORD OVERHEAD TRANSMISSION LINE STRUCTURE LOCATION
- ⊕ RECORD JUNCTION BOX LOCATION
- RECORD PROJECT FENCE LOCATION



Lindahl Wind Project

Williams County, North Dakota

Post-Construction ALTA/NSPS Land Title Survey (Detail Sheet)

Date: 2-2-18
 Sheet: 14 of 30



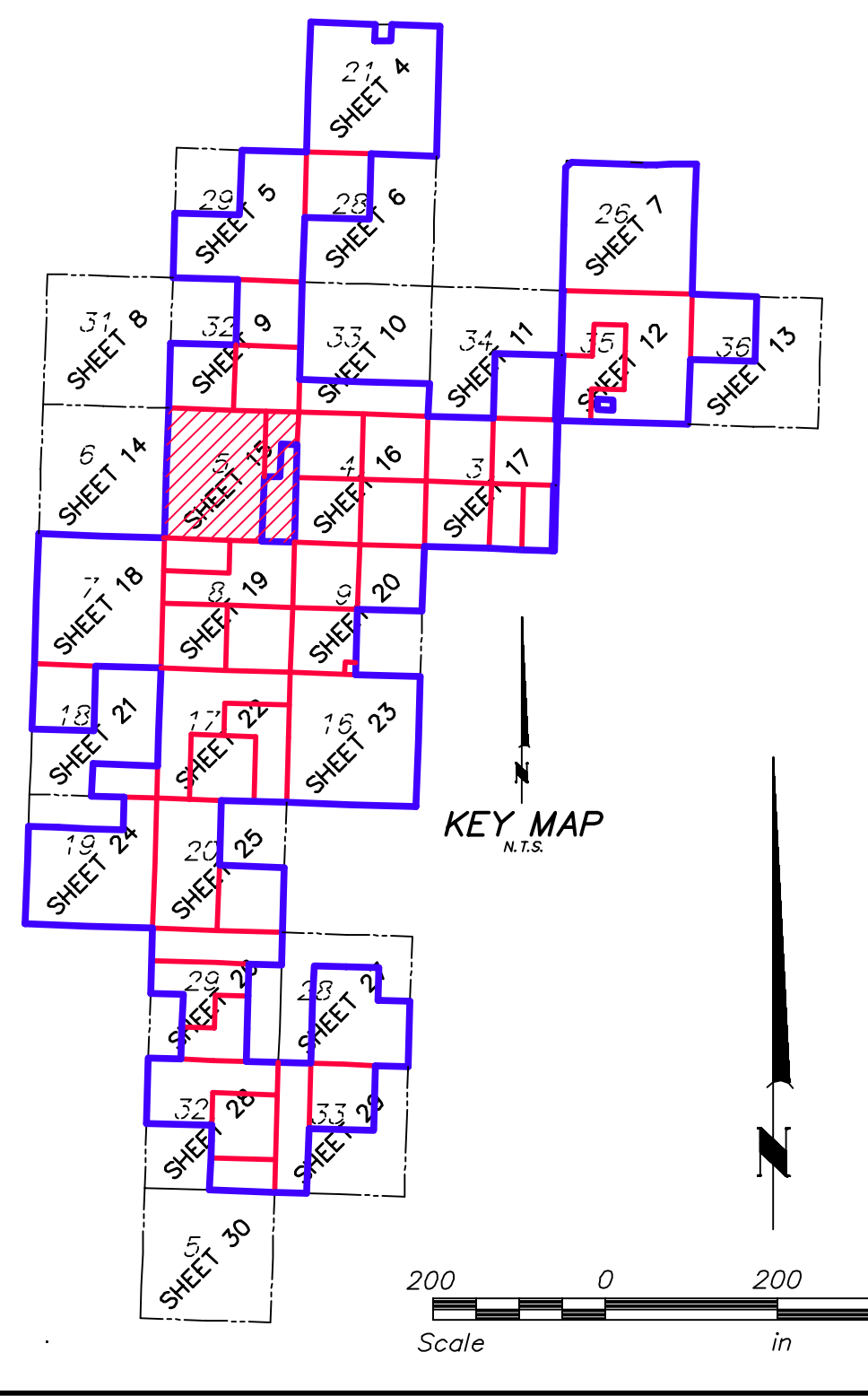
Westwood
 Westwood Professional Services, Inc.
 3701 12th Street North, Suite 206
 St. Cloud, MN 56303
 Phone 320-253-9495
 Fax 320-253-8737
 Toll Free 1-800-270-9495
 westwoodps.com

Crew: JGR
 Checked: SWK
 Drawn: KAJ
 Record Drawing by/date:
 Revisions:



LEGEND

[Symbol]	Sign
[Symbol]	Farm Hydrant
[Symbol]	Water Well
[Symbol]	City Wire
[Symbol]	Power Pole
[Symbol]	Post
[Symbol]	Gate Valve
[Symbol]	Telephone Box
[Symbol]	Electric Box
[Symbol]	Electric Meter
[Symbol]	Light
[Symbol]	Gas Meter
[Symbol]	Gas Valve
[Symbol]	Mail Box
[Symbol]	Fiber Optic Underground
[Symbol]	Telephone Underground
[Symbol]	Water Line
[Symbol]	Power Underground
[Symbol]	Power Overhead
[Symbol]	Gas Underground
[Symbol]	Fence Line Provided by Geoterra
[Symbol]	Found Iron Monument
[Symbol]	Set Iron Monument
[Symbol]	Project Boundary
[Symbol]	Lease Boundary
[Symbol]	Oil/Gas Well Location Provided by JDI
[Symbol]	Flagged Utility Line
[Symbol]	Above Ground Pipeline Provided by Geoterra
[Symbol]	Scar Line Provided by Geoterra
[Symbol]	Earthen Dam Line Provided by Geoterra
[Symbol]	Oil/Gas Well Verified by TWE
[Symbol]	Oil/Gas Well Unverified by TWE
[Symbol]	Water Well Unverified by TWE
[Symbol]	Pothole Location
[Symbol]	Flagged Utility Line
[Symbol]	1,400' Setback Line
[Symbol]	500' Setback Line
[Symbol]	Record Met Tower
[Symbol]	Record Turbine Foundation Location and Number
[Symbol]	Record Access Road Centerline Location
[Symbol]	Record Underground Collector Line Location
[Symbol]	Record Overhead Transmission Line Location
[Symbol]	Record Overhead Transmission Line Structure Location
[Symbol]	Record Junction Box Location
[Symbol]	Record Project Fence Location



Lindahl Wind Project
 Williams County, North Dakota

Post-Construction
 ALTA/NSPS Land Title
 Survey
 (Detail Sheet)

Date: 2-2-18
 Sheet: 15 of 30



LD LEASE 008: SEE SHEET 3A FOR TITLE INFORMATION
 LD LEASE 026: SEE SHEET 3C FOR TITLE INFORMATION
 LEASE 001: SEE SHEET 3C FOR TITLE INFORMATION


Westwood

Westwood Professional Services, Inc.
 3701 12th Street North, Suite 206
 St. Cloud, MN 56303
 Phone 320-253-9495
 Fax 320-253-8737
 Toll Free 1-800-270-9495
 westwoodps.com

Crew: JGR
 Checked: SWK
 Drawn: KAJ
 Record Drawing by/date:

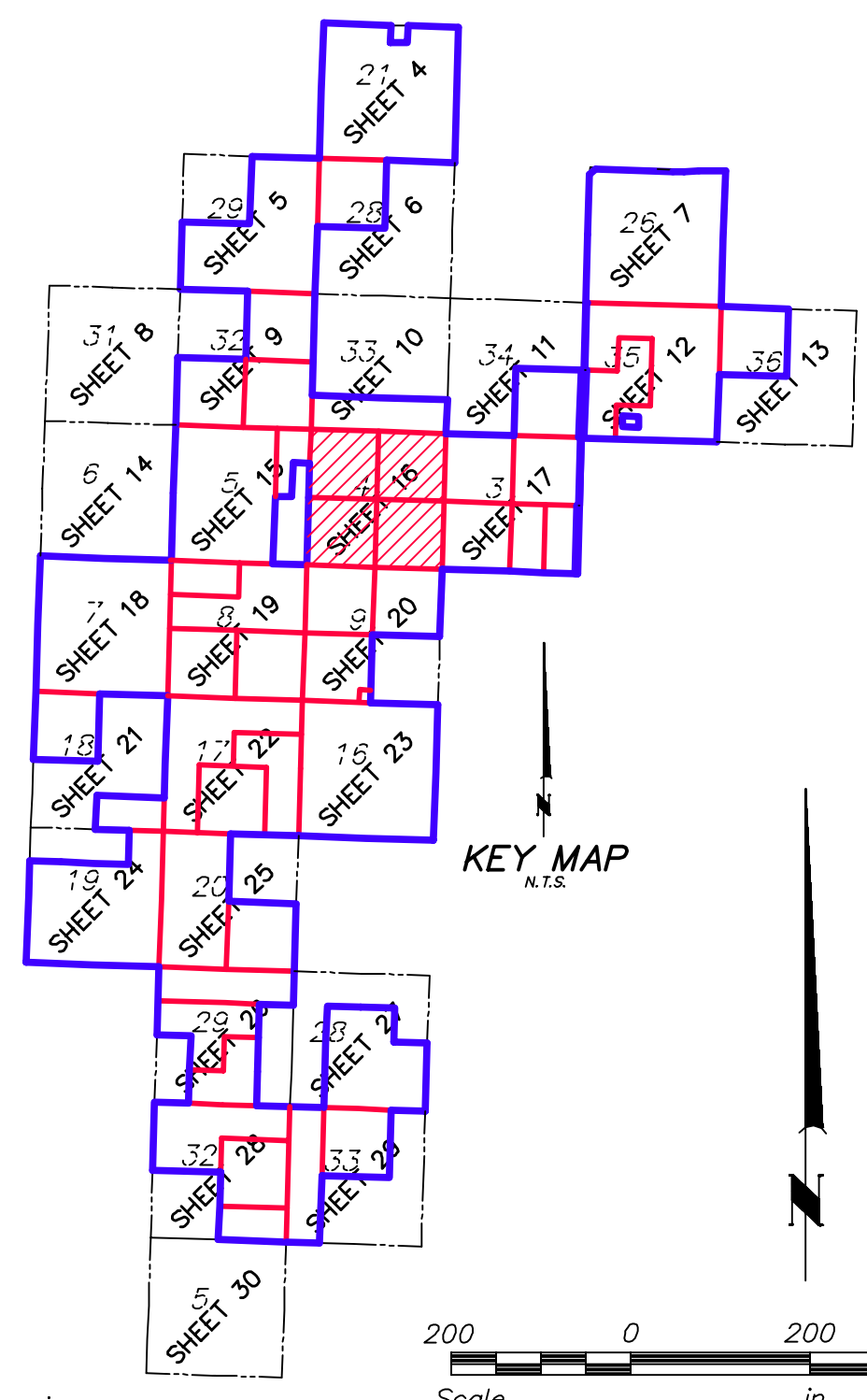
Revisions:

Prepared for:



LEGEND

- ⊕ SIGN
- ⊕ FARM HYDRANT
- ⊕ WATER WELL
- ⊕ GUY WIRE
- ⊕ POWER POLE
- ⊕ POST
- ⊕ GATE VALVE
- ⊕ TELEPHONE BOX
- ⊕ ELECTRIC BOX
- ⊕ ELECTRIC METER
- ⊕ LIGHT
- ⊕ GAS METER
- ⊕ GAS VALVE
- ⊕ MAIL BOX
- ⊕ FIBER OPTIC UNDERGROUND
- ⊕ TELEPHONE UNDERGROUND
- ⊕ WATER LINE
- ⊕ POWER OVERHEAD
- ⊕ GAS UNDERGROUND
- ⊕ FENCE LINE PROVIDED BY GEOTERRA
- ⊕ FOUND IRON MONUMENT
- ⊕ SET IRON MONUMENT
- ⊕ PROJECT BOUNDARY
- ⊕ LEASE BOUNDARY
- ⊕ OIL/GAS WELL LOCATION PROVIDED BY 3D1
- ⊕ FLAGGED UTILITY LINE
- ⊕ ABOVE GROUND PIPELINE PROVIDED BY GEOTERRA
- ⊕ SCAR LINE PROVIDED BY GEOTERRA
- ⊕ EARTHEN DAM LINE PROVIDED BY GEOTERRA
- ⊕ OIL/GAS WELL VERIFIED BY TWE
- ⊕ OIL/GAS WELL UNVERIFIED BY TWE
- ⊕ WATER WELL UNVERIFIED BY TWE
- ⊕ POTHOLE LOCATION
- ⊕ FLAGGED UTILITY LINE
- ⊕ 1,400' SETBACK LINE
- ⊕ 500' SETBACK LINE
- ⊕ RECORD MET TOWER
- ⊕ RECORD TURBINE FOUNDATION LOCATION AND NUMBER
- ⊕ RECORD ACCESS ROAD CENTERLINE LOCATION
- ⊕ RECORD UNDERGROUND COLLECTOR LINE LOCATION
- ⊕ RECORD OVERHEAD TRANSMISSION LINE LOCATION
- ⊕ RECORD OVERHEAD TRANSMISSION LINE STRUCTURE LOCATION
- ⊕ RECORD JUNCTION BOX LOCATION
- ⊕ RECORD PROJECT FENCE LOCATION



Lindahl Wind Project
 Williams County, North Dakota

**Post-Construction
 ALTA/NSPS Land Title
 Survey
 (Detail Sheet)**

Date: 2-2-18
 Sheet: 16 of 30



LD LEASE 005: SEE SHEET 3 FOR TITLE INFORMATION
 LD LEASE 006: SEE SHEET 3 FOR TITLE INFORMATION
 LD LEASE 010: SEE SHEET 3A FOR TITLE INFORMATION
 LD LEASE 022: SEE SHEET 3B FOR TITLE INFORMATION
 LD LEASE 026: SEE SHEET 3C FOR TITLE INFORMATION

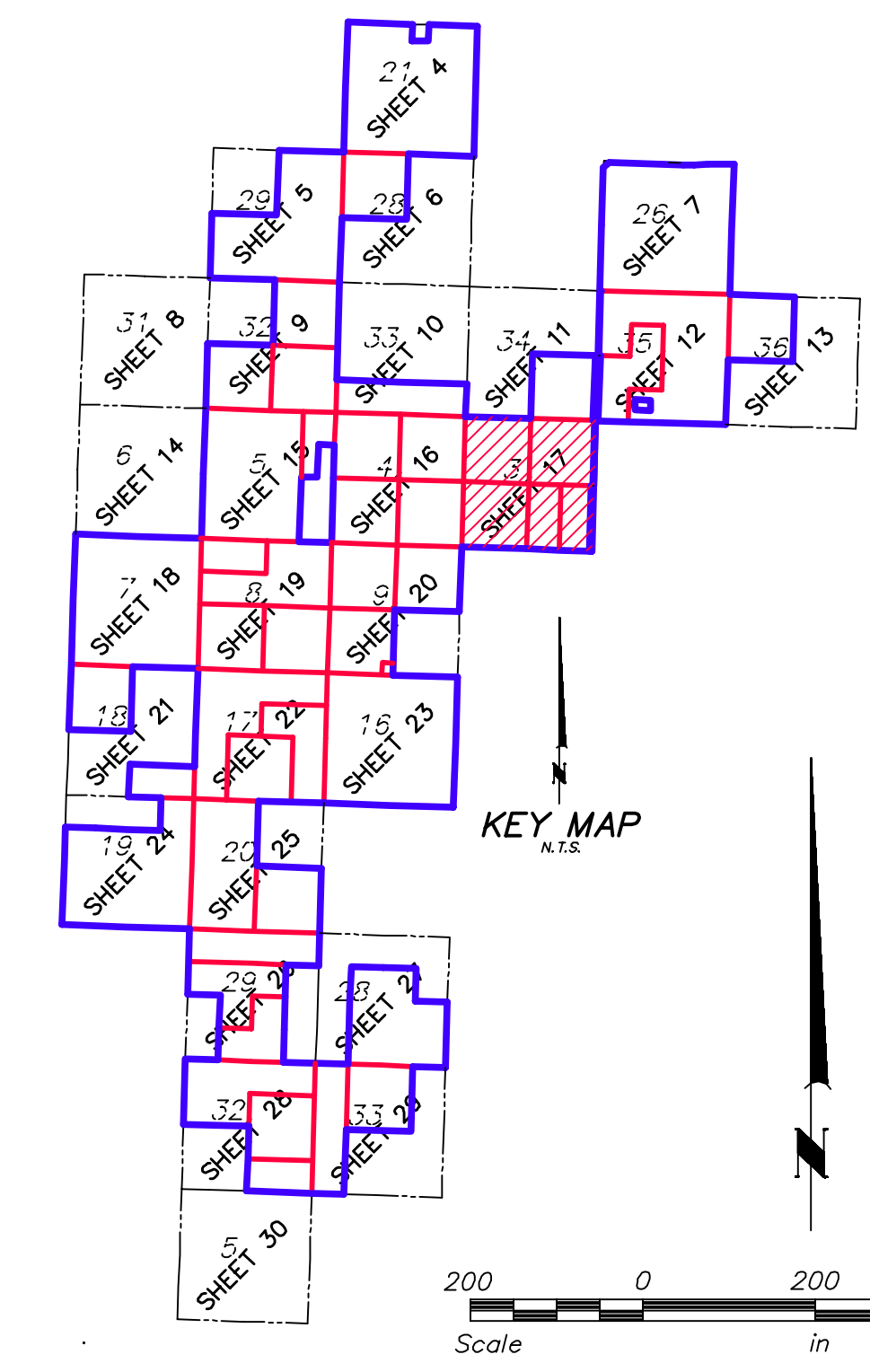
Westwood
 Westwood Professional Services, Inc.
 3701 12th Street North, Suite 206
 St. Cloud, MN 56303
 Phone 320-253-9495
 Fax 320-253-8737
 Toll Free 1-800-270-9495
 westwoodps.com

Crew: JGR
 Checked: SWK
 Drawn: KAJ
 Record Drawing by/date:
 Revisions:



LEGEND

[Symbol]	SIGN
[Symbol]	FARM HYDRANT
[Symbol]	WATER WELL
[Symbol]	CUY WIRE
[Symbol]	POWER POLE
[Symbol]	POST
[Symbol]	GATE VALVE
[Symbol]	TELEPHONE BOX
[Symbol]	ELECTRIC BOX
[Symbol]	ELECTRIC METER
[Symbol]	LIGHT
[Symbol]	GAS METER
[Symbol]	GAS VALVE
[Symbol]	MAIL BOX
[Symbol]	FIBER OPTIC UNDERGROUND
[Symbol]	TELEPHONE UNDERGROUND
[Symbol]	WATER LINE
[Symbol]	POWER UNDERGROUND
[Symbol]	POWER OVERHEAD
[Symbol]	GAS UNDERGROUND
[Symbol]	FENCE LINE PROVIDED BY GEOTERRA
[Symbol]	FOUND IRON MONUMENT
[Symbol]	SET IRON MONUMENT
[Symbol]	PROJECT BOUNDARY
[Symbol]	LEASE BOUNDARY
[Symbol]	OIL/GAS WELL LOCATION PROVIDED BY 3DI
[Symbol]	FLAGGED UTILITY LINE
[Symbol]	ABOVE GROUND PIPELINE PROVIDED BY GEOTERRA
[Symbol]	SCAR LINE PROVIDED BY GEOTERRA
[Symbol]	EARTHEN DAM LINE PROVIDED BY GEOTERRA
[Symbol]	OIL/GAS WELL VERIFIED BY TWE
[Symbol]	OIL/GAS WELL UNVERIFIED BY TWE
[Symbol]	WATER WELL UNVERIFIED BY TWE
[Symbol]	POTHOLE LOCATION
[Symbol]	FLAGGED UTILITY LINE 1,400' SETBACK LINE
[Symbol]	500' SETBACK LINE
[Symbol]	RECORD MET TOWER
[Symbol]	RECORD TURBINE FOUNDATION LOCATION AND NUMBER
[Symbol]	RECORD ACCESS ROAD CENTERLINE LOCATION
[Symbol]	RECORD UNDERGROUND COLLECTOR LINE LOCATION
[Symbol]	RECORD OVERHEAD TRANSMISSION LINE STRUCTURE LOCATION
[Symbol]	RECORD OVERHEAD TRANSMISSION LINE STRUCTURE LOCATION
[Symbol]	RECORD JUNCTION BOX LOCATION
[Symbol]	RECORD PROJECT FENCE LOCATION



Lindahl Wind Project
 Williams County, North Dakota

Post-Construction
 ALTA/NSPS Land Title Survey
 (Detail Sheet)

Date: 2-2-18
 Sheet: 17 of 30
 SHEET 17.dwg



LEASE 006, TRACT 000
TC L15-0508.20
 SUNDHAGEN FARMS, INC.
 15-158-95-00-06-020

BLANKET EASEMENT:
 AMNOR USA, INCORPORATED EASEMENT AND RIGHTS OF WAY PER DOCUMENT NO. 441828 (481) (LIES OVER THE E1/2)

ECOLOGICAL ENGINEERING SYSTEMS, INC. PIPELINE EASEMENT PER DOCUMENT NO. 469072 (484) (THE LOCATION OF THE 50' WIDE EASEMENT IS UNREADABLE)

AMOCO PIPELINE COMPANY EASEMENT CONTRACT PER DOCUMENT NO. 475027 (485) (LIES OVER THE NW1/4, NE1/4, S1/4, & SW1/4)

BERCO RESOURCES, LLC PIPELINE EASEMENT PER DOCUMENT NO. 588402 (489)

BERCO RESOURCES, LLC PIPELINE EASEMENT PER DOCUMENT NO. 588404 (490)

AMERADA HESS CORPORATION GRANT OF EASEMENT PER DOCUMENT NO. 589128 (497) & 589129 (498) (THE SURVEYOR IS NOT AWARE OF A GAS LINE IN THE LOCATION SHOWN IN THE EASEMENT DOCUMENT)

HESS CORPORATION MEMORANDUM EASEMENT PER DOCUMENT NO. 774622 (510) (LIES OVER THE SE1/4)

HESS CORPORATION MEMORANDUM EASEMENT PER DOCUMENT NO. 774623 (511) (LIES OVER THE NE1/4)

HESS CORPORATION GRANT OF EASEMENT PER DOCUMENT NO. 787412 (512) (EXHIBIT A DOES NOT HAVE ENOUGH MATHEMATICAL DATA TO ACCURATELY SHOW THE LOCATION OF THE EASEMENT; LIES OVER THE NE1/4)

Westwood

Westwood Professional Services, Inc.
 3701 12th Street North, Suite 206
 St. Cloud, MN 56303

Phone 320-253-9495
 Fax 320-253-8737
 Toll Free 1-800-270-9495
 westwoodps.com

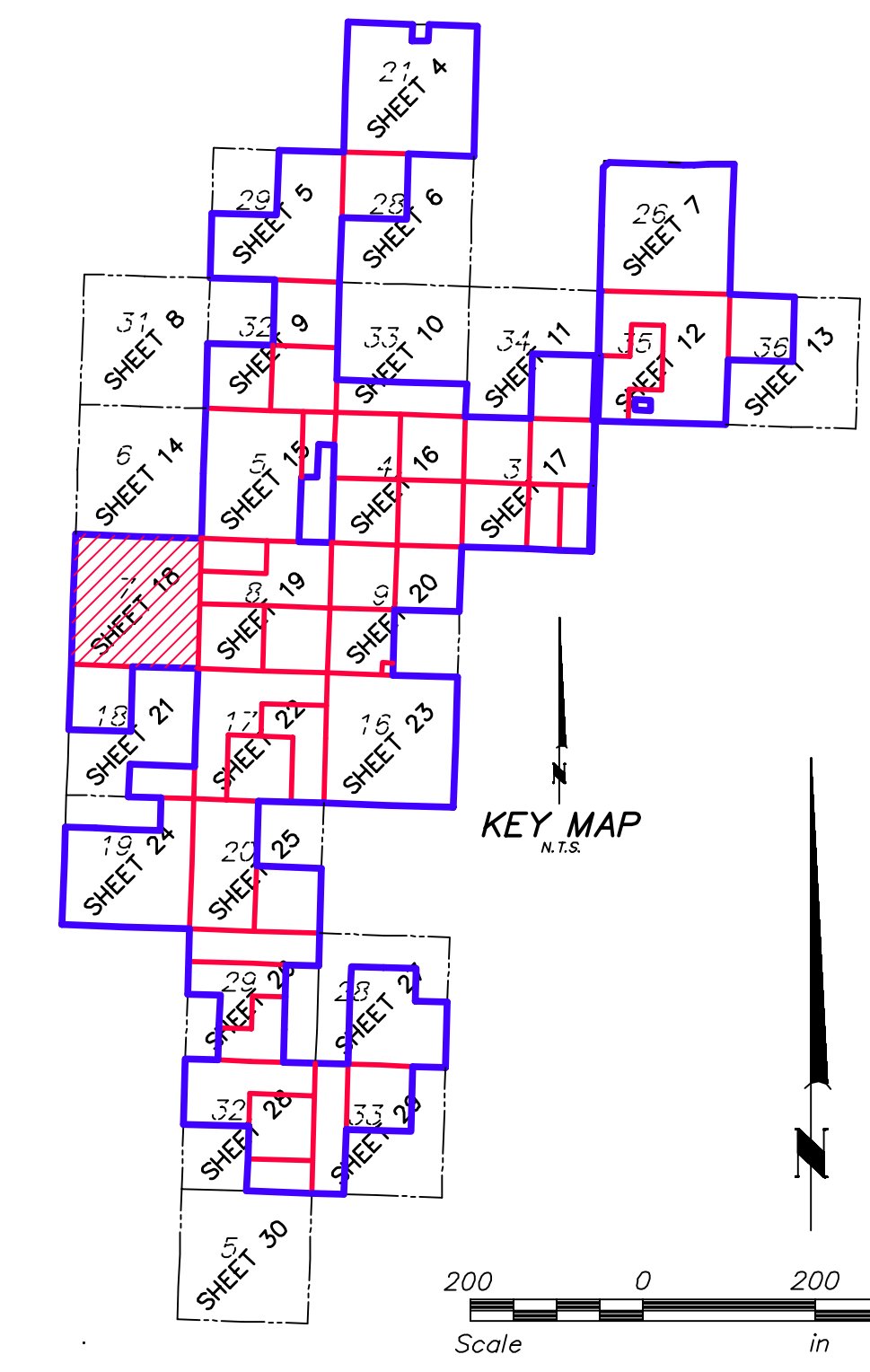
Crew: JGR
 Checked: SWK
 Drawn: KAJ
 Record Drawing by/date:

Revisions:



LEGEND

- SYM
- FARM HYDRANT
- WATER WELL
- GUY WIRE
- POWER POLE
- POST
- GATE VALVE
- TELEPHONE BOX
- ELECTRIC BOX
- ELECTRIC METER
- LIGHT
- GAS METER
- GAS VALVE
- MAIL BOX
- FIBER OPTIC UNDERGROUND
- TELEPHONE UNDERGROUND
- WATER LINE
- POWER UNDERGROUND
- POWER OVERHEAD
- GAS UNDERGROUND
- FENCE LINE PROVIDED BY GEOTERRA
- FOUND IRON MONUMENT
- SET IRON MONUMENT
- PROJECT BOUNDARY
- LEASE BOUNDARY
- OIL/GAS WELL LOCATION PROVIDED BY 3DI
- FLAGGED UTILITY LINE
- ABOVE GROUND PIPELINE PROVIDED BY GEOTERRA
- SCAR LINE PROVIDED BY GEOTERRA
- EARTHEN DAM LINE PROVIDED BY GEOTERRA
- OIL/GAS WELL VERIFIED BY TWE
- OIL/GAS WELL UNVERIFIED BY TWE
- WATER WELL UNVERIFIED BY TWE
- POTHOLE LOCATION
- FLAGGED UTILITY LINE 1,400' SETBACK LINE
- 500' SETBACK LINE
- RECORD MET TOWER
- RECORD TURBINE FOUNDATION LOCATION AND NUMBER
- RECORD ACCESS ROAD CENTERLINE LOCATION
- RECORD UNDERGROUND COLLECTOR LINE LOCATION
- RECORD OVERHEAD TRANSMISSION LINE LOCATION
- RECORD JUNCTION BOX LOCATION
- RECORD PROJECT FENCE LOCATION

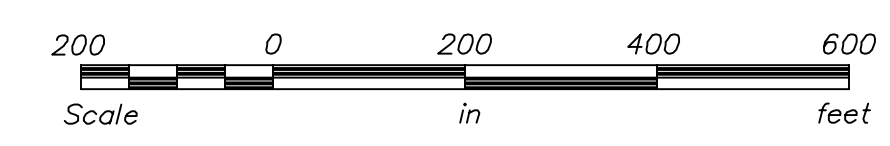


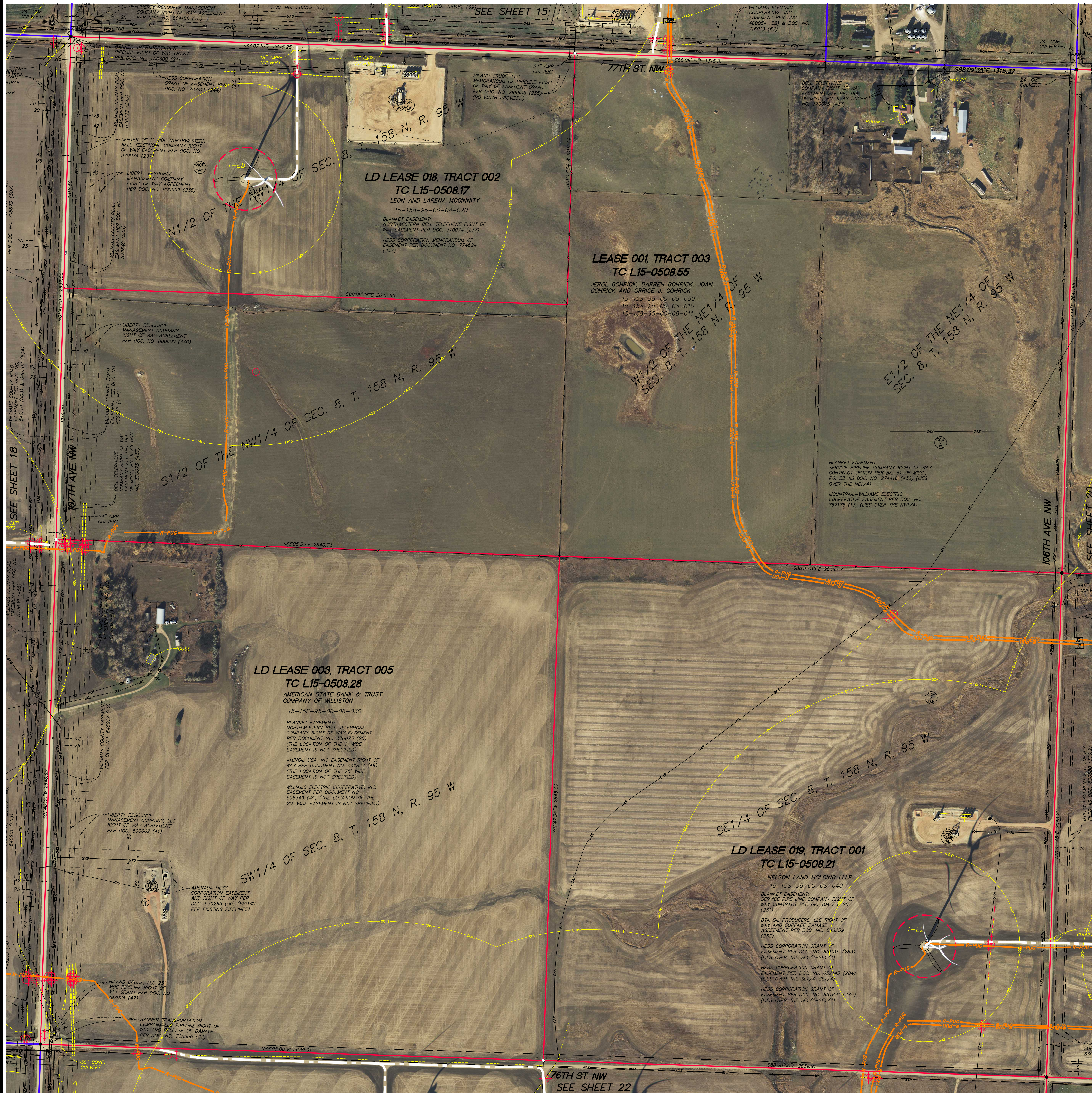
Lindahl Wind Project

Williams County, North Dakota

Post-Construction
 ALTA/NSPS Land Title
 Survey
 (Detail Sheet)

Date: 2-2-18
 Sheet: 18 of 30





LD LEASE 003: SEE SHEET 3 FOR TITLE INFORMATION
LD LEASE 018: SEE SHEET 3B FOR TITLE INFORMATION
LD LEASE 019: SEE SHEET 3B FOR TITLE INFORMATION
LEASE 001: SEE SHEET 3C FOR TITLE INFORMATION

Westwood

Westwood Professional Services, Inc.
3701 12th Street North, Suite 206
St. Cloud, MN 56303

Phone 320-253-9495
Fax 320-253-8737
Toll Free 1-800-270-9495
westwoodps.com

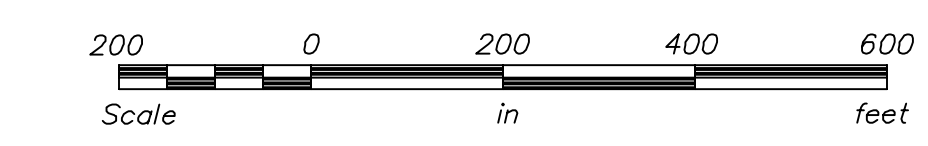
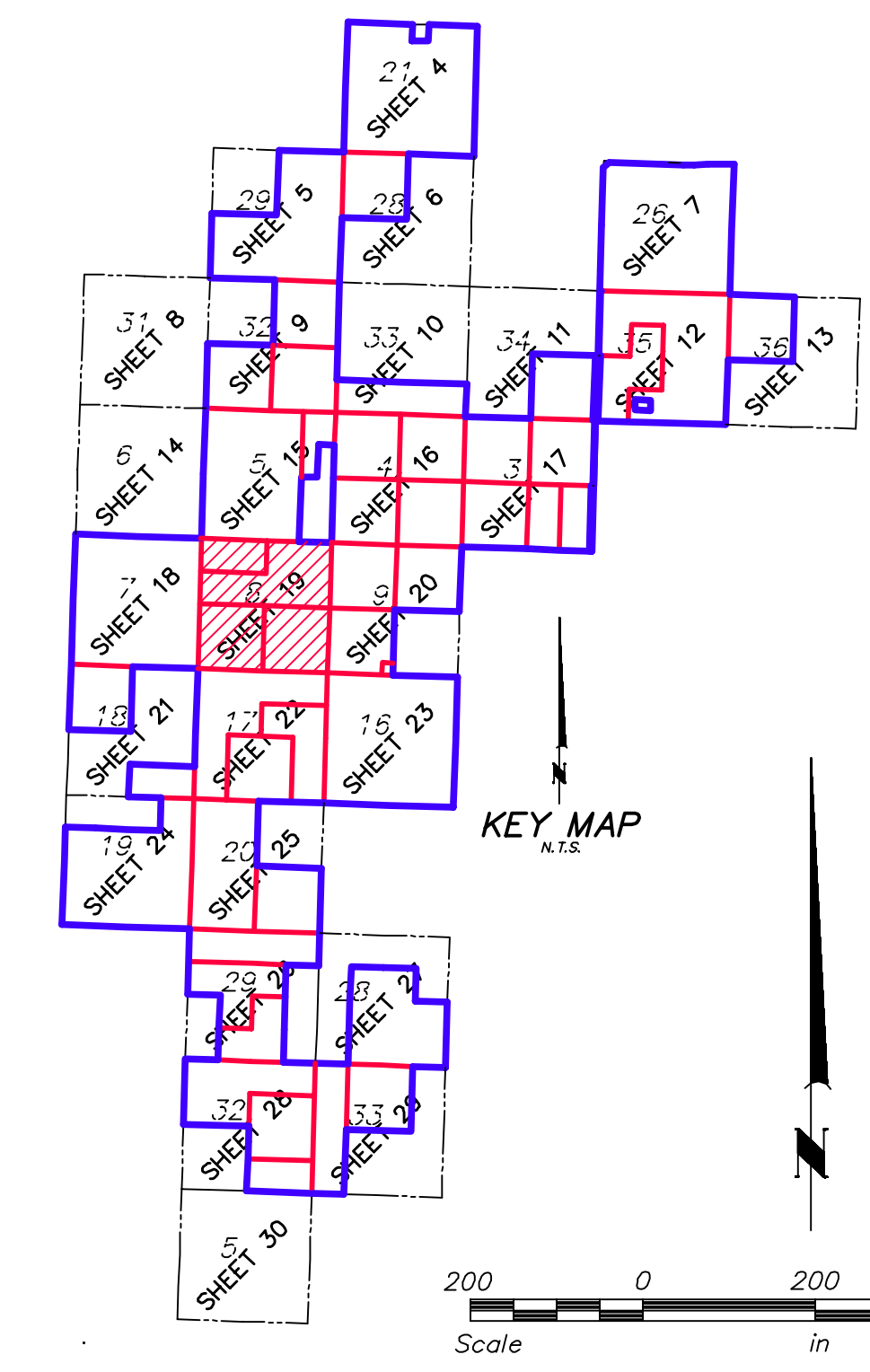
Crew: JGR
Checked: SWK
Drawn: KAJ
Record Drawing by/date:

Revisions:



LEGEND

[Symbol]	SIGN
[Symbol]	FARM HYDRANT
[Symbol]	WATER WELL
[Symbol]	DUY WIRE
[Symbol]	POWER POLE
[Symbol]	POST
[Symbol]	GATE VALVE
[Symbol]	TELEPHONE BOX
[Symbol]	ELECTRIC BOX
[Symbol]	ELECTRIC METER
[Symbol]	LIGHT
[Symbol]	GAS METER
[Symbol]	GAS VALVE
[Symbol]	MAIL BOX
[Symbol]	FIBER OPTIC UNDERGROUND
[Symbol]	TELEPHONE UNDERGROUND
[Symbol]	WATER LINE
[Symbol]	POWER UNDERGROUND
[Symbol]	POWER OVERHEAD
[Symbol]	GAS UNDERGROUND
[Symbol]	FENCE LINE PROVIDED BY GEOTERRA
[Symbol]	FOUND IRON MONUMENT
[Symbol]	SET IRON MONUMENT
[Symbol]	PROJECT BOUNDARY
[Symbol]	LEASE BOUNDARY
[Symbol]	OIL/GAS WELL LOCATION PROVIDED BY 3D1
[Symbol]	FLAGGED UTILITY LINE
[Symbol]	ABOVE GROUND PIPELINE PROVIDED BY GEOTERRA
[Symbol]	SCAR LINE PROVIDED BY GEOTERRA
[Symbol]	EARTHEN DAM LINE PROVIDED BY GEOTERRA
[Symbol]	OIL/GAS WELL VERIFIED BY TWE
[Symbol]	OIL/GAS WELL UNVERIFIED BY TWE
[Symbol]	WATER WELL UNVERIFIED BY TWE
[Symbol]	POTHOLE LOCATION
[Symbol]	FLAGGED UTILITY LINE
[Symbol]	1,400' SETBACK LINE
[Symbol]	500' SETBACK LINE
[Symbol]	RECORD MET TOWER
[Symbol]	RECORD TURBINE FOUNDATION LOCATION AND NUMBER
[Symbol]	RECORD ACCESS ROAD CENTERLINE LOCATION
[Symbol]	RECORD UNDERGROUND COLLECTOR LINE LOCATION
[Symbol]	RECORD OVERHEAD TRANSMISSION LINE LOCATION
[Symbol]	RECORD OVERHEAD TRANSMISSION LINE STRUCTURE LOCATION
[Symbol]	RECORD JUNCTION BOX LOCATION
[Symbol]	RECORD PROJECT FENCE LOCATION



Lindahl Wind Project

Williams County, North Dakota

Post-Construction ALTA/ACSM Land Title Survey (Detail Sheet)

Date: 2-2-18
Sheet: 19 of 30



LD LEASE 019: SEE SHEET 38 FOR TITLE INFORMATION
 LD LEASE 026: SEE SHEET 3C FOR TITLE INFORMATION
 LEASE 001: SEE SHEET 3C FOR TITLE INFORMATION
 LEASE 014: SEE SHEET 3D FOR TITLE INFORMATION

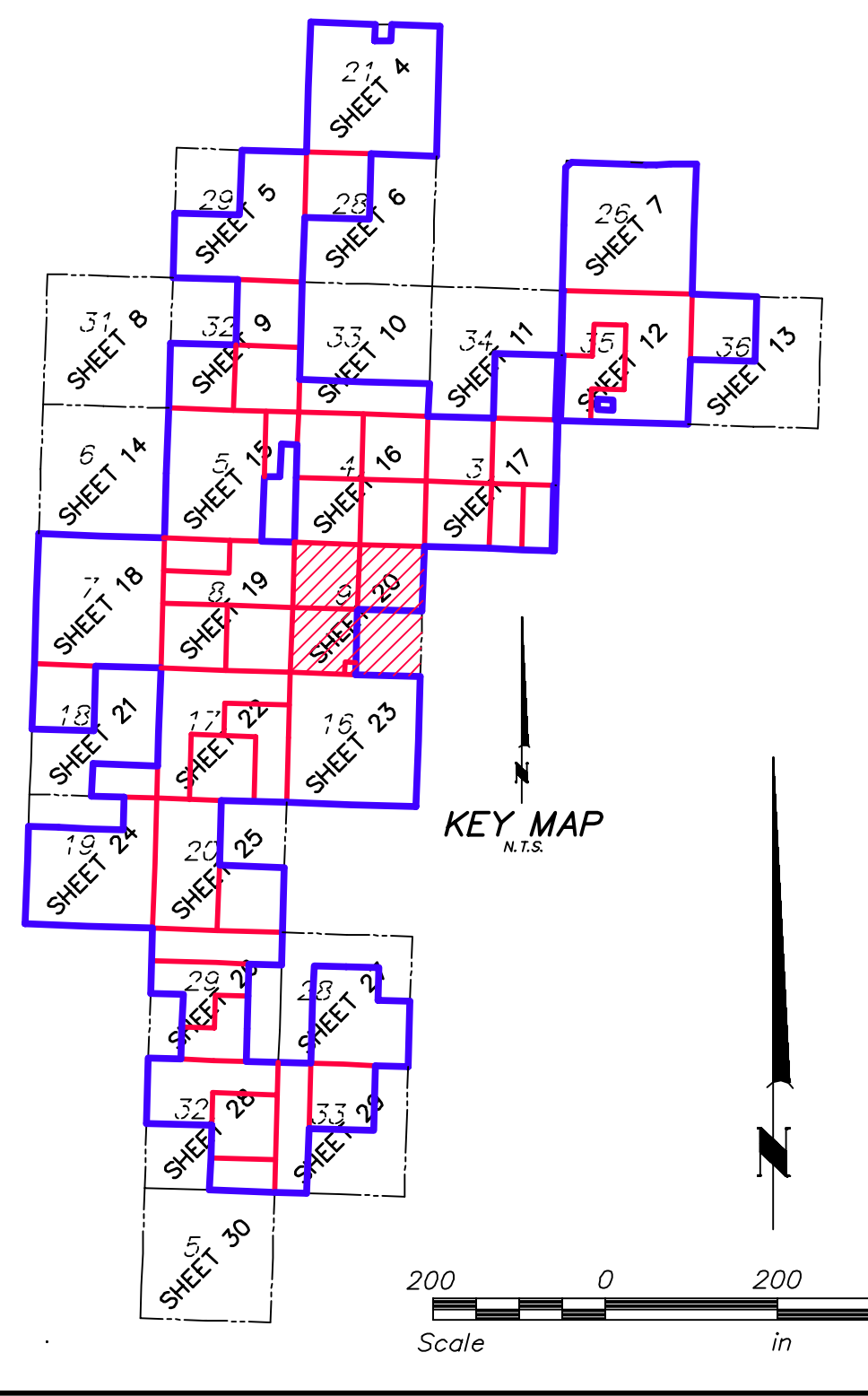
Westwood
 Westwood Professional Services, Inc.
 3701 12th Street North, Suite 206
 St. Cloud, MN 56303
 Phone 320-253-9495
 Fax 320-253-8737
 Toll Free 1-800-270-9495
 westwoodps.com

Crew: _____ JGR
 Checked: _____ SWK
 Drawn: _____ KAJ
 Record Drawing by/date: _____
 Revisions: _____



LEGEND

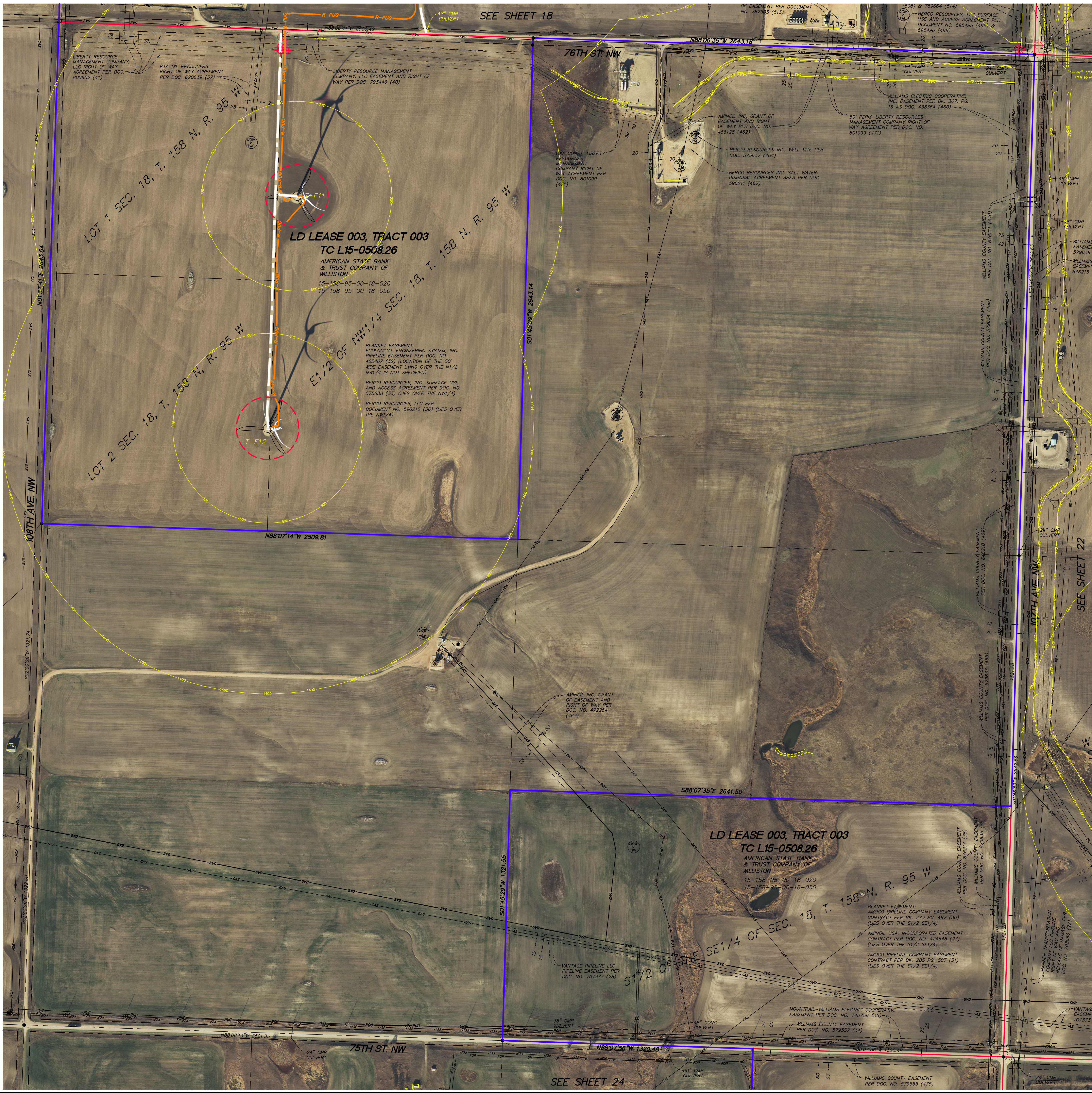
[Symbol]	SIGN
[Symbol]	FARM HYDRANT
[Symbol]	WATER WELL
[Symbol]	CUY WIRE
[Symbol]	POWER POLE
[Symbol]	POST
[Symbol]	GATE VALVE
[Symbol]	TELEPHONE BOX
[Symbol]	ELECTRIC BOX
[Symbol]	ELECTRIC METER
[Symbol]	LIGHT
[Symbol]	GAS METER
[Symbol]	GAS VALVE
[Symbol]	MAIL BOX
[Symbol]	FIBER OPTIC UNDERGROUND
[Symbol]	TELEPHONE UNDERGROUND
[Symbol]	WATER LINE
[Symbol]	POWER UNDERGROUND
[Symbol]	POWER OVERHEAD
[Symbol]	GAS UNDERGROUND
[Symbol]	FENCE LINE PROVIDED BY GEOTERRA
[Symbol]	FOUND IRON MONUMENT
[Symbol]	SET IRON MONUMENT
[Symbol]	PROJECT BOUNDARY
[Symbol]	LEASE BOUNDARY
[Symbol]	OIL/GAS WELL LOCATION PROVIDED BY JDI
[Symbol]	FLAGGED UTILITY LINE
[Symbol]	ABOVE GROUND PIPELINE PROVIDED BY GEOTERRA
[Symbol]	SCAR LINE PROVIDED BY GEOTERRA
[Symbol]	EARTHEN DAM LINE PROVIDED BY GEOTERRA
[Symbol]	OIL/GAS WELL VERIFIED BY TWE
[Symbol]	OIL/GAS WELL UNVERIFIED BY TWE
[Symbol]	WATER WELL UNVERIFIED BY TWE
[Symbol]	POTHOLE LOCATION
[Symbol]	FLAGGED UTILITY LINE 1,400' SETBACK LINE
[Symbol]	500' SETBACK LINE
[Symbol]	RECORD MET TOWER
[Symbol]	RECORD TURBINE FOUNDATION LOCATION AND NUMBER
[Symbol]	RECORD ACCESS ROAD CENTERLINE LOCATION
[Symbol]	RECORD UNDERGROUND COLLECTOR LINE LOCATION
[Symbol]	RECORD OVERHEAD TRANSMISSION LINE LOCATION
[Symbol]	RECORD OVERHEAD TRANSMISSION LINE STRUCTURE LOCATION
[Symbol]	RECORD JUNCTION BOX LOCATION
[Symbol]	RECORD PROJECT FENCE LOCATION



Lindahl Wind Project
 Williams County, North Dakota

Post-Construction
 ALTA/NSPS Land Title
 Survey
 (Detail Sheet)

Date: 2-2-18
 Sheet: 20 of 30
 SHEET 20.dwg



LD LEASE 003: SEE SHEET 3 FOR TITLE INFORMATION

Westwood

Westwood Professional Services, Inc.
 3701 12th Street North, Suite 206
 St. Cloud, MN 56303

Phone 320-253-9495
 Fax 320-253-8737
 Toll Free 1-800-270-9495
 westwoodps.com

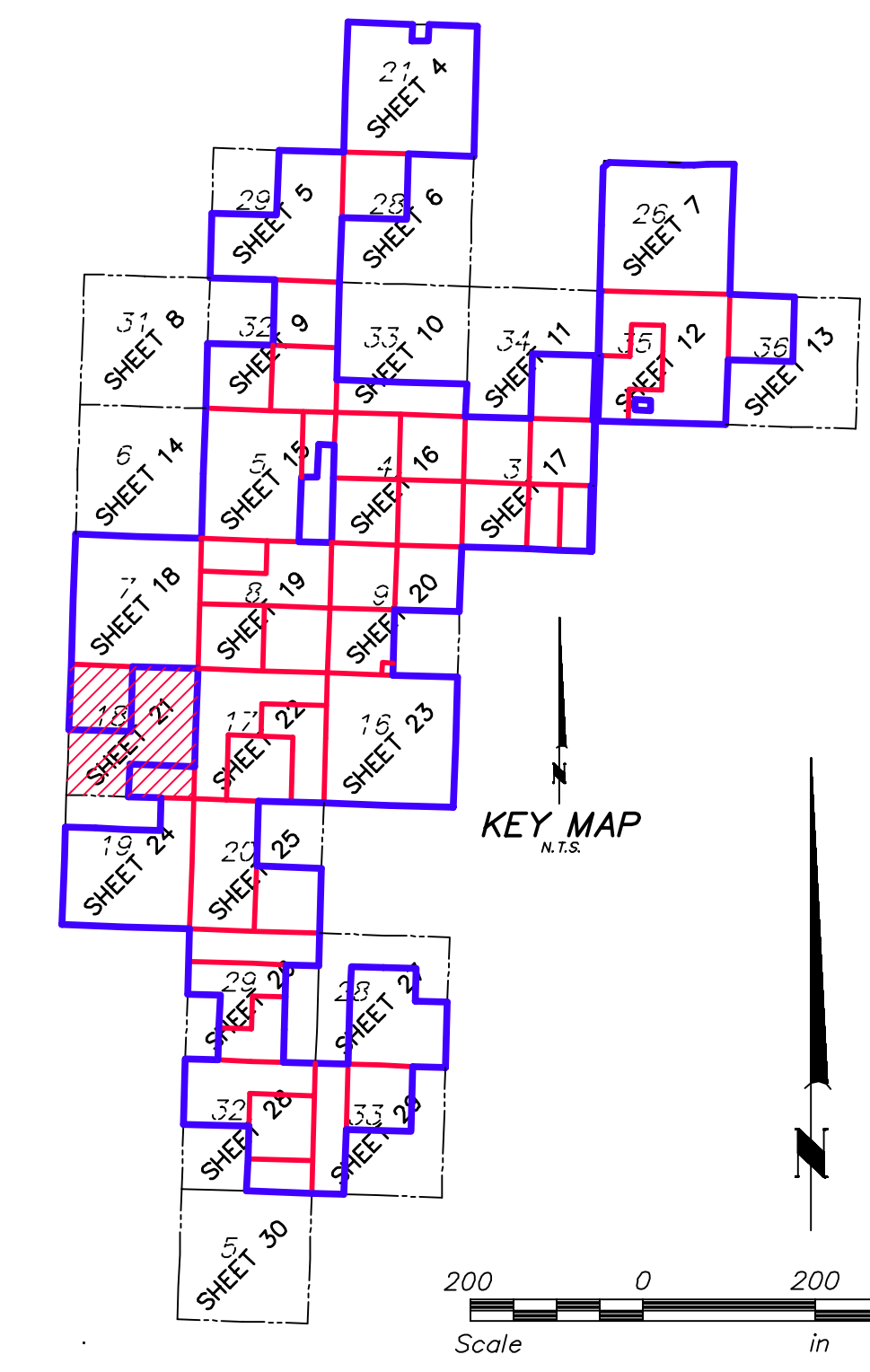
Crew: JGR
 Checked: SWK
 Drawn: KAJ
 Record Drawing by/date:

Revisions:



LEGEND

[Symbol]	SIGN
[Symbol]	FARM HYDRANT
[Symbol]	WATER WELL
[Symbol]	CITY WIRE
[Symbol]	POWER POLE
[Symbol]	POST
[Symbol]	GATE VALVE
[Symbol]	TELEPHONE BOX
[Symbol]	ELECTRIC BOX
[Symbol]	ELECTRIC METER
[Symbol]	LIGHT
[Symbol]	GAS METER
[Symbol]	GAS VALVE
[Symbol]	MAIL BOX
[Symbol]	FIBER OPTIC UNDERGROUND
[Symbol]	TELEPHONE UNDERGROUND
[Symbol]	WATER LINE
[Symbol]	POWER OVERHEAD
[Symbol]	GAS UNDERGROUND
[Symbol]	FENCE LINE PROVIDED BY GEOTERRA
[Symbol]	FOUND IRON MONUMENT
[Symbol]	SET IRON MONUMENT
[Symbol]	PROJECT BOUNDARY
[Symbol]	LEASE BOUNDARY
[Symbol]	OIL/GAS WELL LOCATION PROVIDED BY 3D1
[Symbol]	FLAGGED UTILITY LINE
[Symbol]	ABOVE GROUND PIPELINE PROVIDED BY GEOTERRA
[Symbol]	SCAR LINE PROVIDED BY GEOTERRA
[Symbol]	EARTHEN DAM LINE PROVIDED BY GEOTERRA
[Symbol]	OIL/GAS WELL VERIFIED BY TWE
[Symbol]	OIL/GAS WELL UNVERIFIED BY TWE
[Symbol]	WATER WELL UNVERIFIED BY TWE
[Symbol]	POTHOLE LOCATION
[Symbol]	FLAGGED UTILITY LINE 1,400' SETBACK LINE
[Symbol]	500' SETBACK LINE
[Symbol]	RECORD MET TOWER
[Symbol]	RECORD TURBINE FOUNDATION LOCATION AND NUMBER
[Symbol]	RECORD ACCESS ROAD CENTERLINE LOCATION
[Symbol]	RECORD UNDERGROUND COLLECTOR LINE LOCATION
[Symbol]	RECORD OVERHEAD TRANSMISSION LINE LOCATION
[Symbol]	RECORD OVERHEAD TRANSMISSION LINE STRUCTURE LOCATION
[Symbol]	RECORD JUNCTION BOX LOCATION
[Symbol]	RECORD PROJECT FENCE LOCATION



Lindahl Wind Project

Williams County, North Dakota

Post-Construction
 ALTA/NSPS Land Title
 Survey
 (Detail Sheet)

Date: 2-2-18
 Sheet: 21 of 30



LD LEASE 003: SEE SHEET 3 FOR TITLE INFORMATION
 LD LEASE 019: SEE SHEET 30 FOR TITLE INFORMATION
 LEASE 001: SEE SHEET 3C FOR TITLE INFORMATION

Westwood

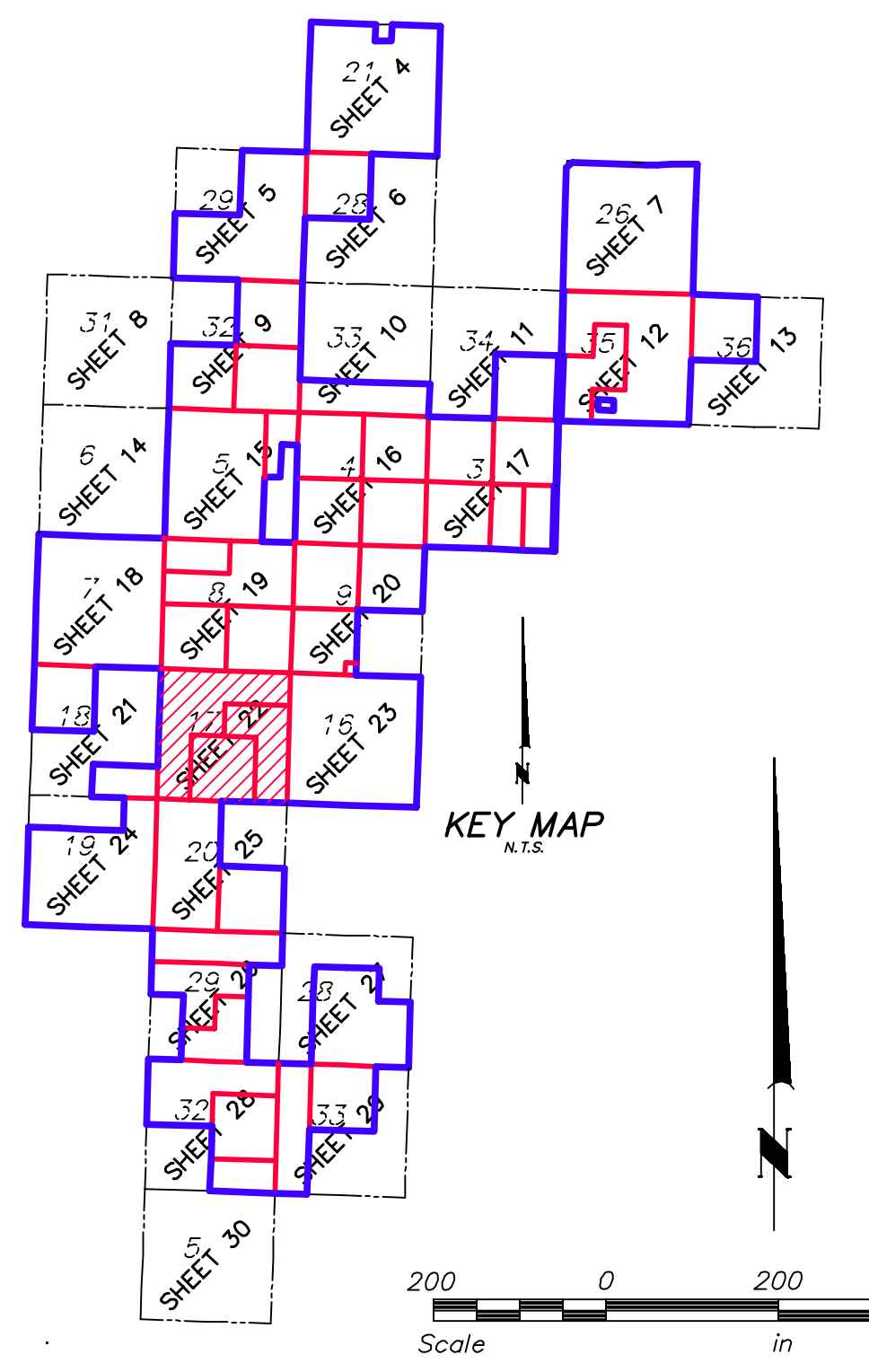
Westwood Professional Services, Inc.
 3701 12th Street North, Suite 206
 St. Cloud, MN 56303
 Phone 320-253-9495
 Fax 320-253-8737
 Toll Free 1-800-270-9495
 westwoodps.com

Crew:	JGR
Checked:	SWK
Drawn:	KAJ
Record Drawing by/date:	
Revisions:	



LEGEND

- SIGN
- FARM HYDRANT
- WATER WELL
- GUY WIRE
- POWER POLE
- POST
- GATE VALVE
- TELEPHONE BOX
- ELECTRIC BOX
- ELECTRIC METER
- LIGHT
- GAS METER
- GAS VALVE
- MAIL BOX
- FIBER OPTIC UNDERGROUND
- TELEPHONE UNDERGROUND
- WATER LINE
- POWER UNDERGROUND
- POWER OVERHEAD
- GAS UNDERGROUND
- FENCE LINE PROVIDED BY GEOTERRA
- FOUND IRON MONUMENT
- SET IRON MONUMENT
- PROJECT BOUNDARY
- LEASE BOUNDARY
- OIL/GAS WELL LOCATION PROVIDED BY JOI
- FLAGGED UTILITY LINE
- ABOVE GROUND PIPELINE PROVIDED BY GEOTERRA
- SCAR LINE PROVIDED BY GEOTERRA
- EARTHEN DAM LINE PROVIDED BY GEOTERRA
- OIL/GAS WELL VERIFIED BY TWE
- OIL/GAS WELL UNVERIFIED BY TWE
- WATER WELL UNVERIFIED BY TWE
- POTHOLE LOCATION
- FLAGGED UTILITY LINE
- 1,400' SETBACK LINE
- 500' SETBACK LINE
- RECORD MET TOWER
- RECORD TURBINE FOUNDATION LOCATION AND NUMBER
- RECORD ACCESS ROAD CENTERLINE LOCATION
- RECORD UNDERGROUND COLLECTOR LINE LOCATION
- RECORD OVERHEAD TRANSMISSION LINE LOCATION
- RECORD OVERHEAD TRANSMISSION LINE STRUCTURE LOCATION
- RECORD JUNCTION BOX LOCATION
- RECORD PROJECT FENCE LOCATION



Lindahl Wind Project

Williams County, North Dakota

Post-Construction ALTA/NSPS Land Title Survey (Detail Sheet)

Date: 2-2-18
 Sheet: 22 of 30



Westwood

Westwood Professional Services, Inc.
 3701 12th Street North, Suite 206
 St. Cloud, MN 56303
 Phone 320-253-9495
 Fax 320-253-8737
 Toll Free 1-800-270-9495
 westwoodps.com

Crew:	JGR
Checked:	SWK
Drawn:	KAJ
Record Drawing by/date:	
Revisions:	



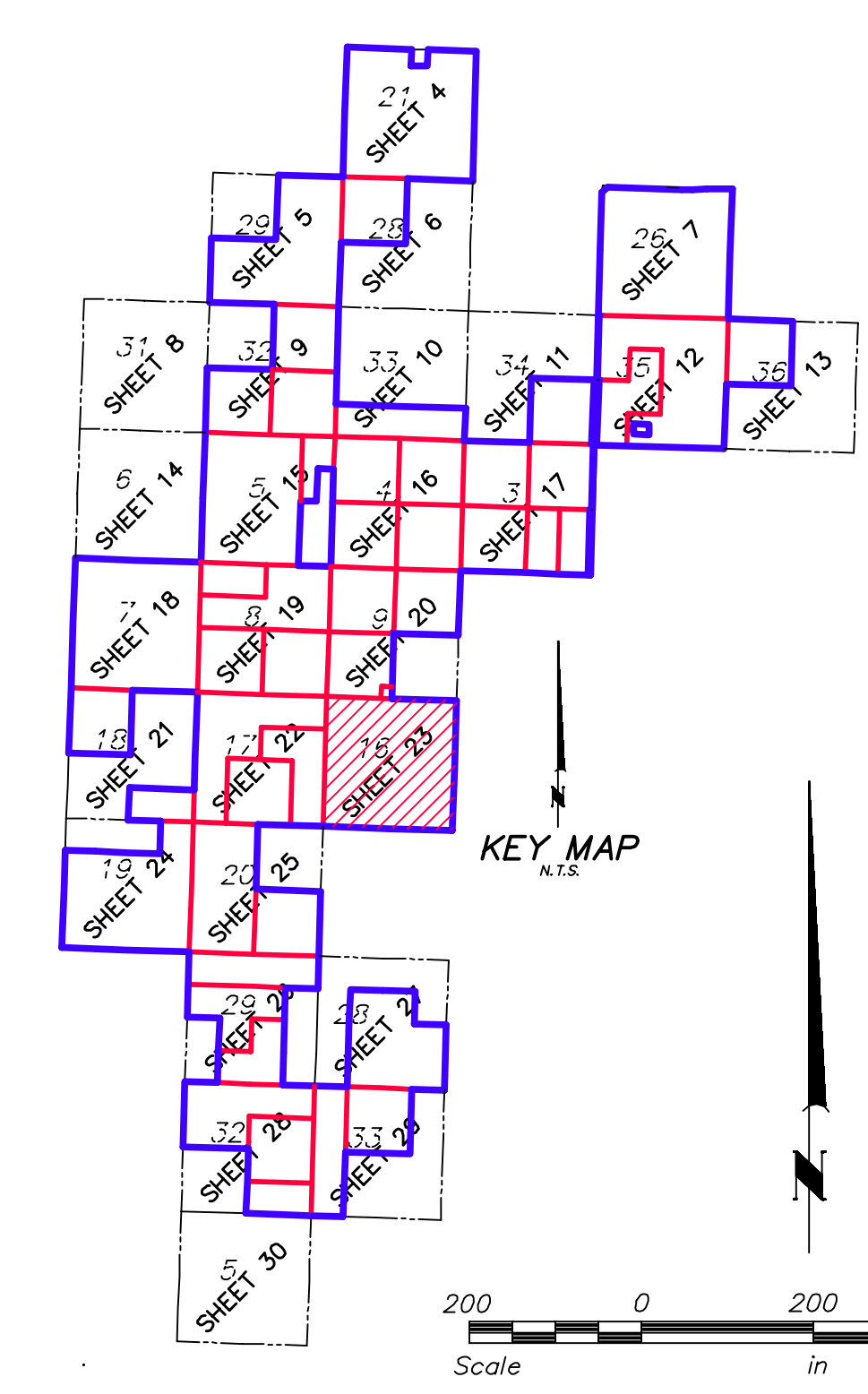
LEGEND

[Symbol]	SIGN
[Symbol]	FARM HYDRANT
[Symbol]	WATER WELL
[Symbol]	CUY WIRE
[Symbol]	POWER POLE
[Symbol]	POST
[Symbol]	GATE VALVE
[Symbol]	TELEPHONE BOX
[Symbol]	ELECTRIC BOX
[Symbol]	ELECTRIC METER
[Symbol]	LIGHT
[Symbol]	GAS METER
[Symbol]	GAS VALVE
[Symbol]	MAIL BOX
[Symbol]	FIBER OPTIC UNDERGROUND
[Symbol]	TELEPHONE UNDERGROUND
[Symbol]	WATER LINE
[Symbol]	POWER UNDERGROUND
[Symbol]	POWER OVERHEAD
[Symbol]	GAS UNDERGROUND
[Symbol]	FENCE LINE PROVIDED BY GEOTERRA
[Symbol]	FOUND IRON MONUMENT
[Symbol]	SET IRON MONUMENT
[Symbol]	PROJECT BOUNDARY
[Symbol]	LEASE BOUNDARY
[Symbol]	OIL/GAS WELL LOCATION PROVIDED BY JOI
[Symbol]	FLAGGED UTILITY LINE
[Symbol]	ABOVE GROUND PIPELINE PROVIDED BY GEOTERRA
[Symbol]	SCAR LINE PROVIDED BY GEOTERRA
[Symbol]	EARTHEN DAM LINE PROVIDED BY GEOTERRA
[Symbol]	OIL/GAS WELL VERIFIED BY TWE
[Symbol]	OIL/GAS WELL UNVERIFIED BY TWE
[Symbol]	WATER WELL UNVERIFIED BY TWE
[Symbol]	POTHOLE LOCATION
[Symbol]	FLAGGED UTILITY LINE
[Symbol]	1,400' SETBACK LINE
[Symbol]	500' SETBACK LINE
[Symbol]	RECORD MET TOWER
[Symbol]	RECORD TURBINE FOUNDATION LOCATION AND NUMBER
[Symbol]	RECORD ACCESS ROAD CENTERLINE LOCATION
[Symbol]	RECORD UNDERGROUND COLLECTOR LINE LOCATION
[Symbol]	RECORD OVERHEAD TRANSMISSION LINE LOCATION
[Symbol]	RECORD OVERHEAD TRANSMISSION LINE STRUCTURE LOCATION
[Symbol]	RECORD JUNCTION BOX LOCATION
[Symbol]	RECORD PROJECT FENCE LOCATION

Lindahl Wind Project

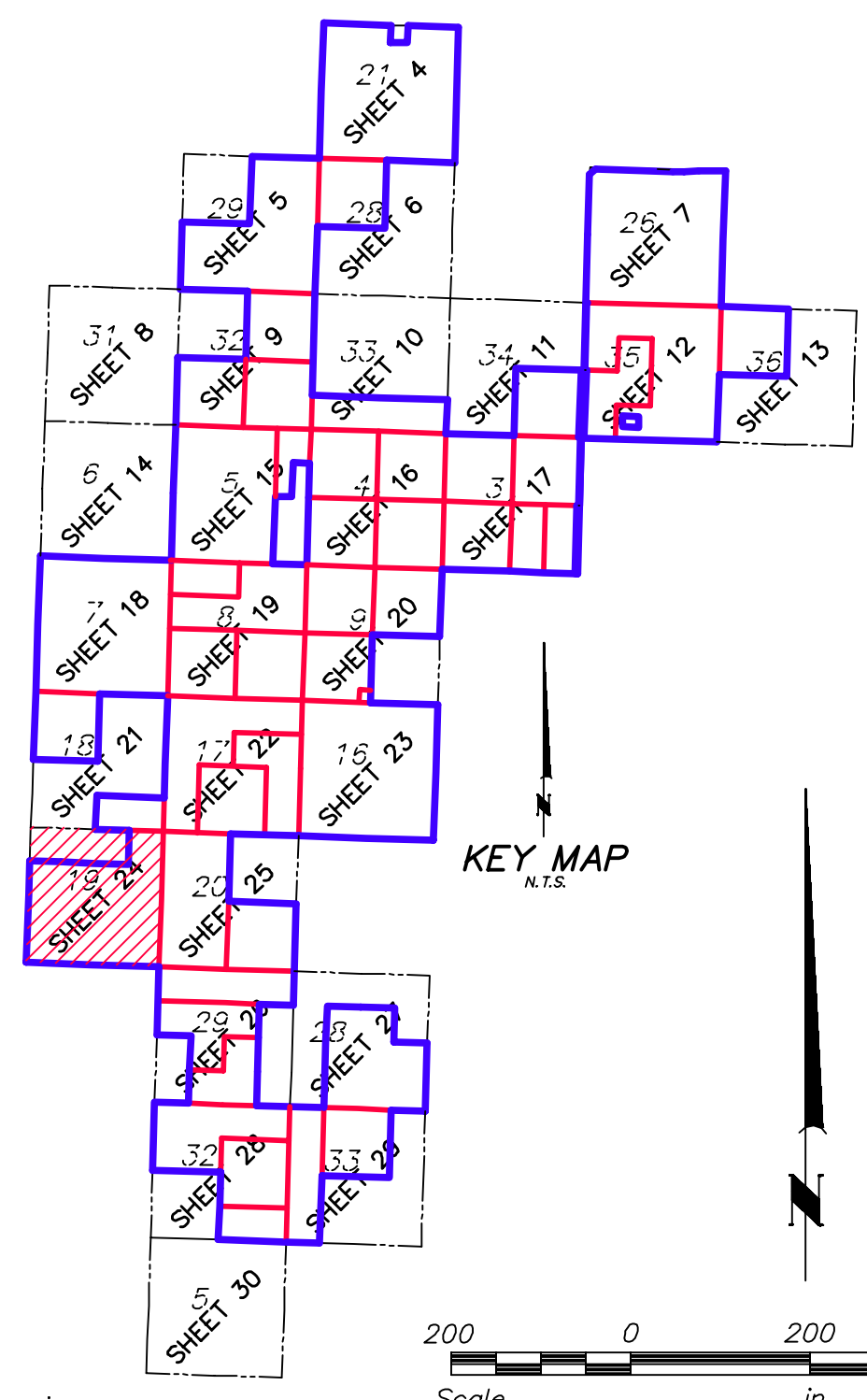
Williams County, North Dakota

Post-Construction
 ALTA/NSPS Land Title
 Survey
 (Detail Sheet)





LEASE 005, TRACT 000
TC L15-0508.31
 RYAN R. PEDERSON, DERA PEDERSON, RODNEY DEAN PEDERSON, RACHEL PEDERSON, DARREN SCOTT PEDERSON, DANA PEDERSON AND CHAD MICHAEL PEDERSON
 15-158-95-00-19-010
 15-158-95-00-19-030
 15-158-95-00-19-040
 15-158-95-00-19-050
 EASEMENT: WATERWORK MANAGEMENT RIGHTS EASEMENT PER BK. 191, PG. 577 AS DOC. NO. 368039 (473) (LIES OVER THE NE1/4, SE1/4, SW1/4, LOT 2, SE1/2NW1/4, LOT 3 & 4, E1/2SW1/4 AND SE1/4)



Westwood
 Westwood Professional Services, Inc.
 3701 12th Street North, Suite 206
 St. Cloud, MN 56303
 Phone 320-253-9495
 Fax 320-253-8737
 Toll Free 1-800-270-9495
 westwoodps.com

Crew: JGR
 Checked: SWK
 Drawn: KAJ
 Record Drawing by/date:
 Revisions:



LEGEND

[Symbol]	SIGN
[Symbol]	FARM HYDRANT
[Symbol]	WATER WELL
[Symbol]	CUY WIRE
[Symbol]	POWER POLE
[Symbol]	POST
[Symbol]	GATE VALVE
[Symbol]	TELEPHONE BOX
[Symbol]	ELECTRIC BOX
[Symbol]	ELECTRIC METER
[Symbol]	LIGHT
[Symbol]	GAS METER
[Symbol]	GAS VALVE
[Symbol]	MAIL BOX
[Symbol]	FIBER OPTIC UNDERGROUND
[Symbol]	TELEPHONE UNDERGROUND
[Symbol]	WATER LINE
[Symbol]	POWER OVERHEAD
[Symbol]	POWER OVERHEAD
[Symbol]	GAS UNDERGROUND
[Symbol]	FENCE LINE PROVIDED BY GEOTERRA
[Symbol]	FOUND IRON MONUMENT
[Symbol]	SET IRON MONUMENT
[Symbol]	PROJECT BOUNDARY
[Symbol]	LEASE BOUNDARY
[Symbol]	OIL/GAS WELL LOCATION PROVIDED BY 3D1
[Symbol]	FLAGGED UTILITY LINE
[Symbol]	ABOVE GROUND PIPELINE PROVIDED BY GEOTERRA
[Symbol]	SCAR LINE PROVIDED BY GEOTERRA
[Symbol]	EARTHEN DAM LINE PROVIDED BY GEOTERRA
[Symbol]	OIL/GAS WELL VERIFIED BY TWE
[Symbol]	OIL/GAS WELL UNVERIFIED BY TWE
[Symbol]	WATER WELL UNVERIFIED BY TWE
[Symbol]	POTHOLE LOCATION
[Symbol]	FLAGGED UTILITY LINE
[Symbol]	1,400' SETBACK LINE
[Symbol]	500' SETBACK LINE
[Symbol]	RECORD MET TOWER
[Symbol]	RECORD TURBINE FOUNDATION LOCATION AND NUMBER
[Symbol]	RECORD ACCESS ROAD CENTERLINE LOCATION
[Symbol]	RECORD UNDERGROUND COLLECTOR LINE LOCATION
[Symbol]	RECORD OVERHEAD TRANSMISSION LINE STRUCTURE LOCATION
[Symbol]	RECORD OVERHEAD TRANSMISSION LINE STRUCTURE LOCATION
[Symbol]	RECORD JUNCTION BOX LOCATION
[Symbol]	RECORD PROJECT FENCE LOCATION

Lindahl Wind Project
 Williams County, North Dakota

Post-Construction ALTA/NSPS Land Title Survey (Detail Sheet)

Date: 2-2-18
 Sheet: 24 of 30



LD LEASE 002: SEE SHEET 3 FOR TITLE INFORMATION
LD LEASE 022: SEE SHEET 3B FOR TITLE INFORMATION

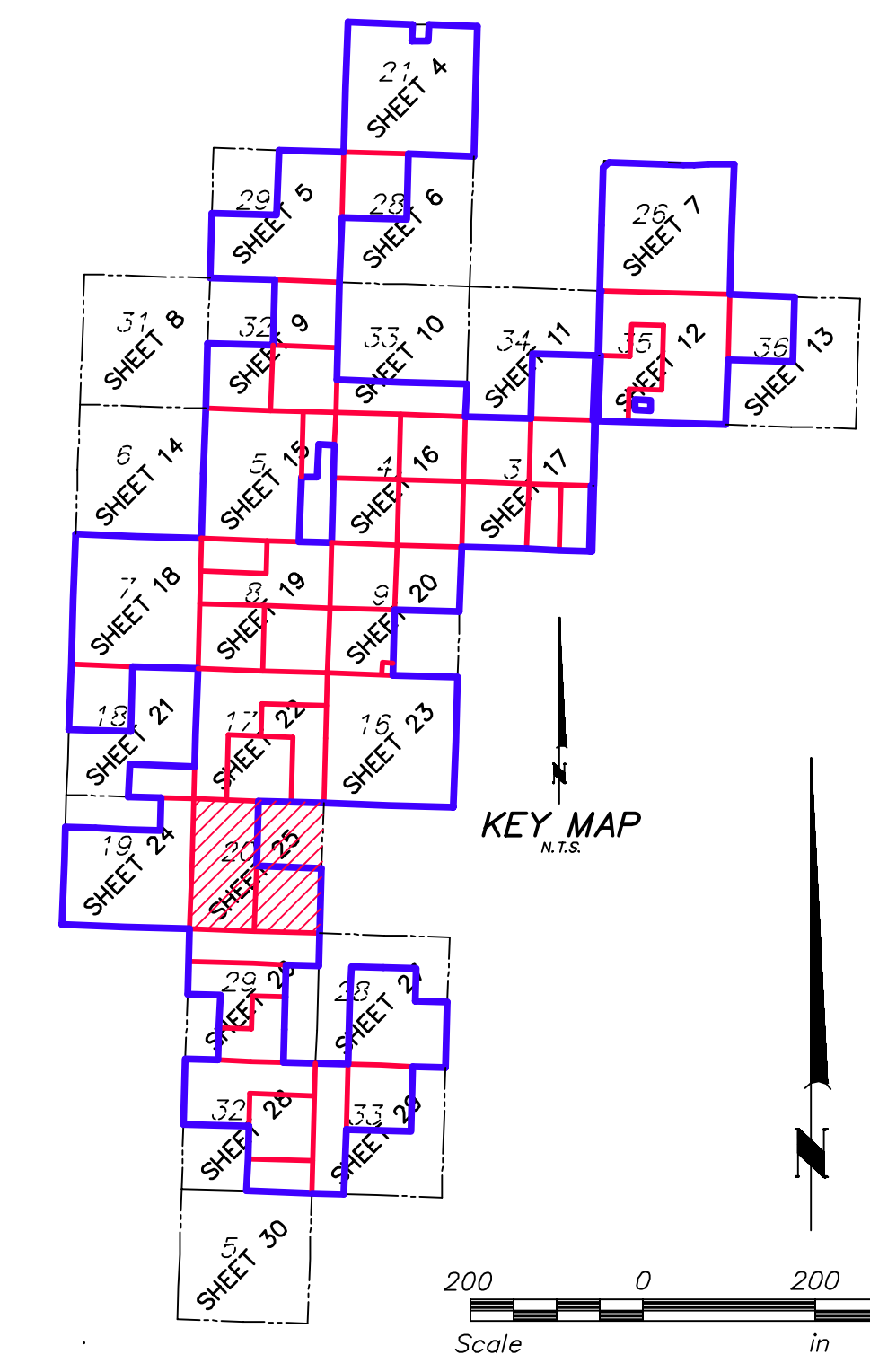
Westwood
Westwood Professional Services, Inc.
3701 12th Street North, Suite 206
St. Cloud, MN 56303
Phone 320-253-9495
Fax 320-253-8737
Toll Free 1-800-270-9495
westwoodps.com

Crew: _____ JGR
Checked: _____ SWK
Drawn: _____ KAJ
Record Drawing by/date: _____
Revisions: _____



LEGEND

[Symbol]	SIGN
[Symbol]	FARM HYDRANT
[Symbol]	WATER WELL
[Symbol]	CUY WIRE
[Symbol]	POWER POLE
[Symbol]	POST
[Symbol]	GATE VALVE
[Symbol]	TELEPHONE BOX
[Symbol]	ELECTRIC BOX
[Symbol]	ELECTRIC METER
[Symbol]	LIGHT
[Symbol]	GAS METER
[Symbol]	GAS VALVE
[Symbol]	MAIL BOX
[Symbol]	FIBER OPTIC UNDERGROUND
[Symbol]	TELEPHONE UNDERGROUND
[Symbol]	WATER LINE
[Symbol]	POWER UNDERGROUND
[Symbol]	POWER OVERHEAD
[Symbol]	GAS UNDERGROUND
[Symbol]	FENCE LINE PROVIDED BY GEOTERRA
[Symbol]	FOUND IRON MONUMENT
[Symbol]	SET IRON MONUMENT
[Symbol]	PROJECT BOUNDARY
[Symbol]	LEASE BOUNDARY
[Symbol]	OIL/GAS WELL LOCATION PROVIDED BY 3D1
[Symbol]	FLAGGED UTILITY LINE
[Symbol]	ABOVE GROUND PIPELINE PROVIDED BY GEOTERRA
[Symbol]	SCAR LINE PROVIDED BY GEOTERRA
[Symbol]	EARTHEN DAM LINE PROVIDED BY GEOTERRA
[Symbol]	OIL/GAS WELL VERIFIED BY TWE
[Symbol]	OIL/GAS WELL UNVERIFIED BY TWE
[Symbol]	WATER WELL UNVERIFIED BY TWE
[Symbol]	POTHOLE LOCATION
[Symbol]	FLAGGED UTILITY LINE 1,400' SETBACK LINE
[Symbol]	500' SETBACK LINE
[Symbol]	RECORD MET TOWER
[Symbol]	RECORD TURBINE FOUNDATION LOCATION AND NUMBER
[Symbol]	RECORD ACCESS ROAD CENTERLINE LOCATION
[Symbol]	RECORD UNDERGROUND COLLECTOR LINE LOCATION
[Symbol]	RECORD OVERHEAD TRANSMISSION LINE LOCATION
[Symbol]	RECORD OVERHEAD TRANSMISSION LINE STRUCTURE LOCATION
[Symbol]	RECORD JUNCTION BOX LOCATION
[Symbol]	RECORD PROJECT FENCE LOCATION



Lindahl Wind Project
Williams County, North Dakota

Post-Construction
ALTA/NSPS Land Title Survey
(Detail Sheet)

Date: 2-2-18
Sheet: 25 of 30
SHEET 25.dwg



LD LEASE 002: SEE SHEET 3 FOR TITLE INFORMATION
 LD LEASE 003: SEE SHEET 3 FOR TITLE INFORMATION
 LEASE 002: SEE SHEET 3C FOR TITLE INFORMATION

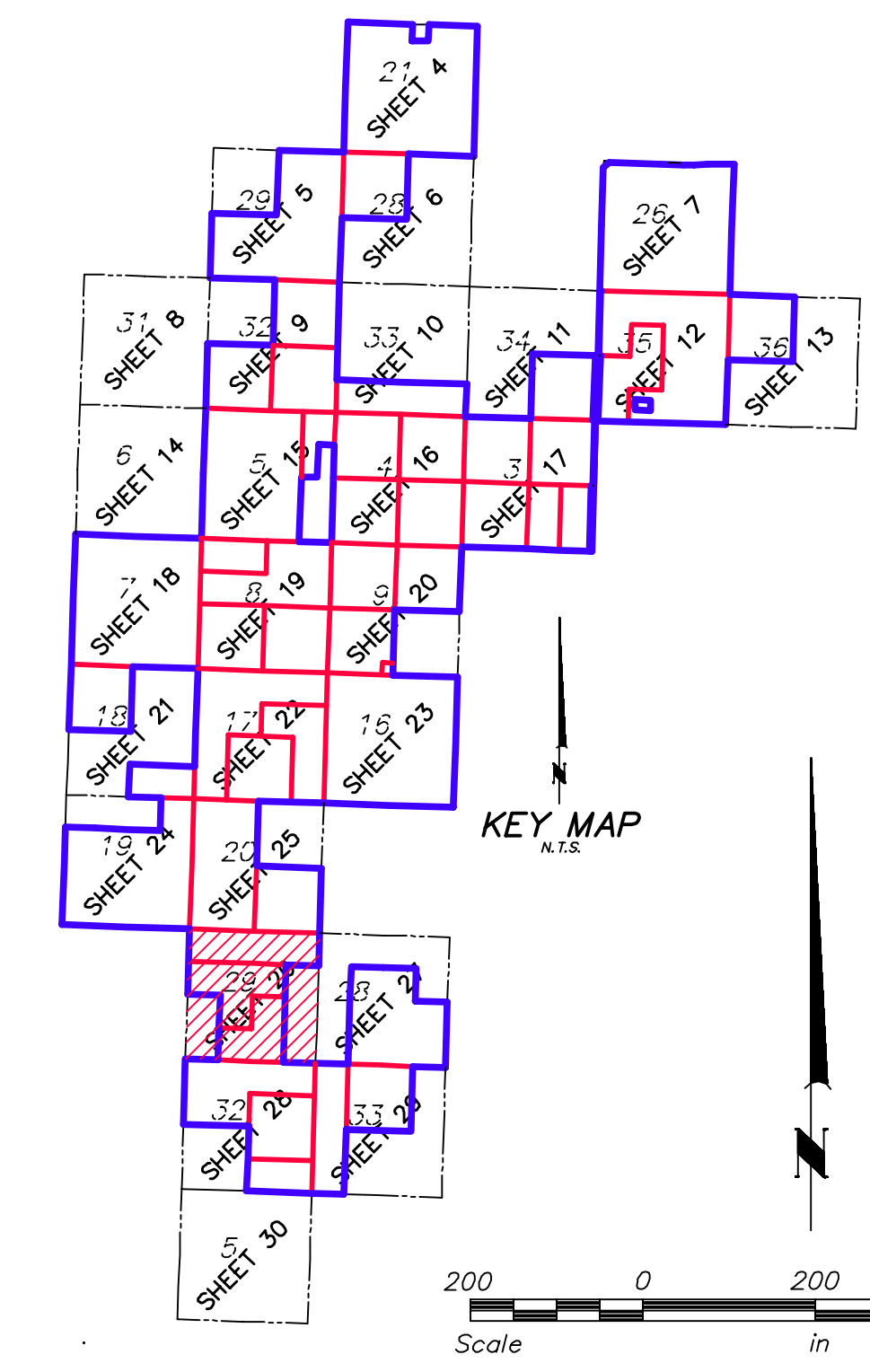
Westwood
 Westwood Professional Services, Inc.
 3701 12th Street North, Suite 206
 St. Cloud, MN 56303
 Phone 320-253-9495
 Fax 320-253-8737
 Toll Free 1-800-270-9495
 westwoodps.com

Crew: JGR
 Checked: SWK
 Drawn: KAJ
 Record Drawing by/date:
 Revisions:



LEGEND

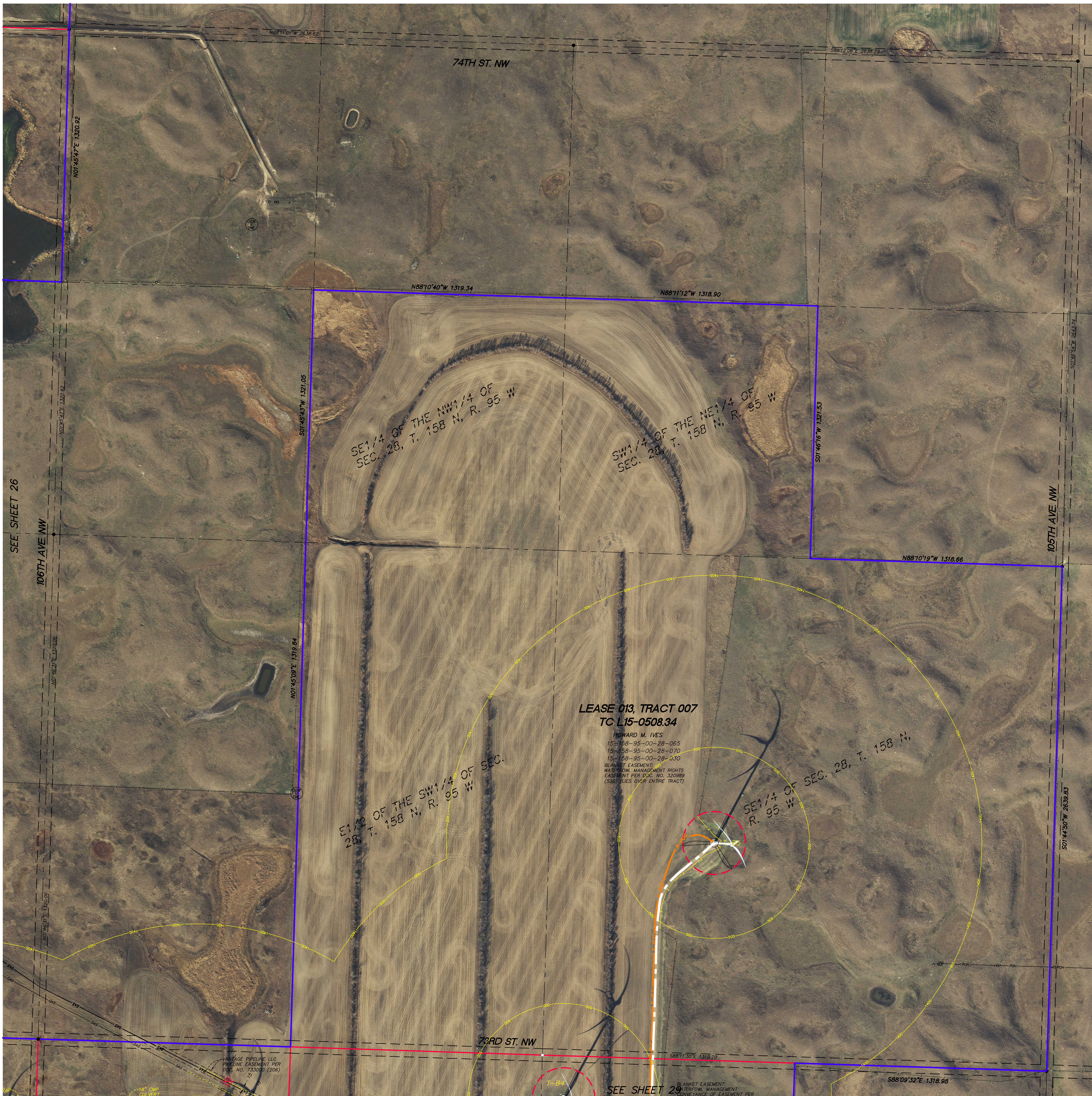
[Symbol]	SIGN
[Symbol]	FARM HYDRANT
[Symbol]	WATER WELL
[Symbol]	GY WIRE
[Symbol]	POWER POLE
[Symbol]	POST
[Symbol]	GATE VALVE
[Symbol]	TELEPHONE BOX
[Symbol]	ELECTRIC BOX
[Symbol]	ELECTRIC METER
[Symbol]	LIGHT
[Symbol]	GAS METER
[Symbol]	GAS VALVE
[Symbol]	MAIL BOX
[Symbol]	FIBER OPTIC UNDERGROUND
[Symbol]	TELEPHONE UNDERGROUND
[Symbol]	WATER LINE
[Symbol]	POWER OVERHEAD
[Symbol]	POWER OVERHEAD
[Symbol]	GAS UNDERGROUND
[Symbol]	FENCE LINE PROVIDED BY GEOTERRA
[Symbol]	FOUND IRON MONUMENT
[Symbol]	SET IRON MONUMENT
[Symbol]	PROJECT BOUNDARY
[Symbol]	LEASE BOUNDARY
[Symbol]	OIL/GAS WELL LOCATION PROVIDED BY 3D1
[Symbol]	FLAGGED UTILITY LINE
[Symbol]	ABOVE GROUND PIPELINE PROVIDED BY GEOTERRA
[Symbol]	SCAR LINE PROVIDED BY GEOTERRA
[Symbol]	EARTHEN DAM LINE PROVIDED BY GEOTERRA
[Symbol]	OIL/GAS WELL VERIFIED BY TWE
[Symbol]	OIL/GAS WELL UNVERIFIED BY TWE
[Symbol]	WATER WELL UNVERIFIED BY TWE
[Symbol]	POTHOLE LOCATION
[Symbol]	FLAGGED UTILITY LINE 1,400' SETBACK LINE
[Symbol]	500' SETBACK LINE
[Symbol]	RECORD MET TOWER
[Symbol]	RECORD TURBINE FOUNDATION LOCATION AND NUMBER
[Symbol]	RECORD ACCESS ROAD CENTERLINE LOCATION
[Symbol]	RECORD UNDERGROUND COLLECTOR LINE LOCATION
[Symbol]	RECORD OVERHEAD TRANSMISSION LINE LOCATION
[Symbol]	RECORD OVERHEAD TRANSMISSION LINE STRUCTURE LOCATION
[Symbol]	RECORD JUNCTION BOX LOCATION
[Symbol]	RECORD PROJECT FENCE LOCATION



Lindahl Wind Project
 Williams County, North Dakota

Post-Construction
 ALTA/NSPS Land Title
 Survey
 (Detail Sheet)

Date: 2-2-18
 Sheet: 26 of 30
 SHEET 26.dwg



Westwood

Westwood Professional Services, Inc.
3701 12th Street North, Suite 206
St. Cloud, MN 56303

Phone 320-253-9495
Fax 320-253-8737
Toll Free 1-800-270-9495

westwoodps.com

Crew: JGR
Checked: SWK
Drawn: KAJ
Record Drawing by/date:

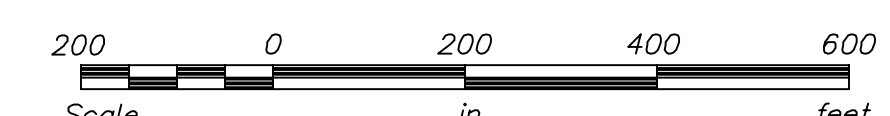
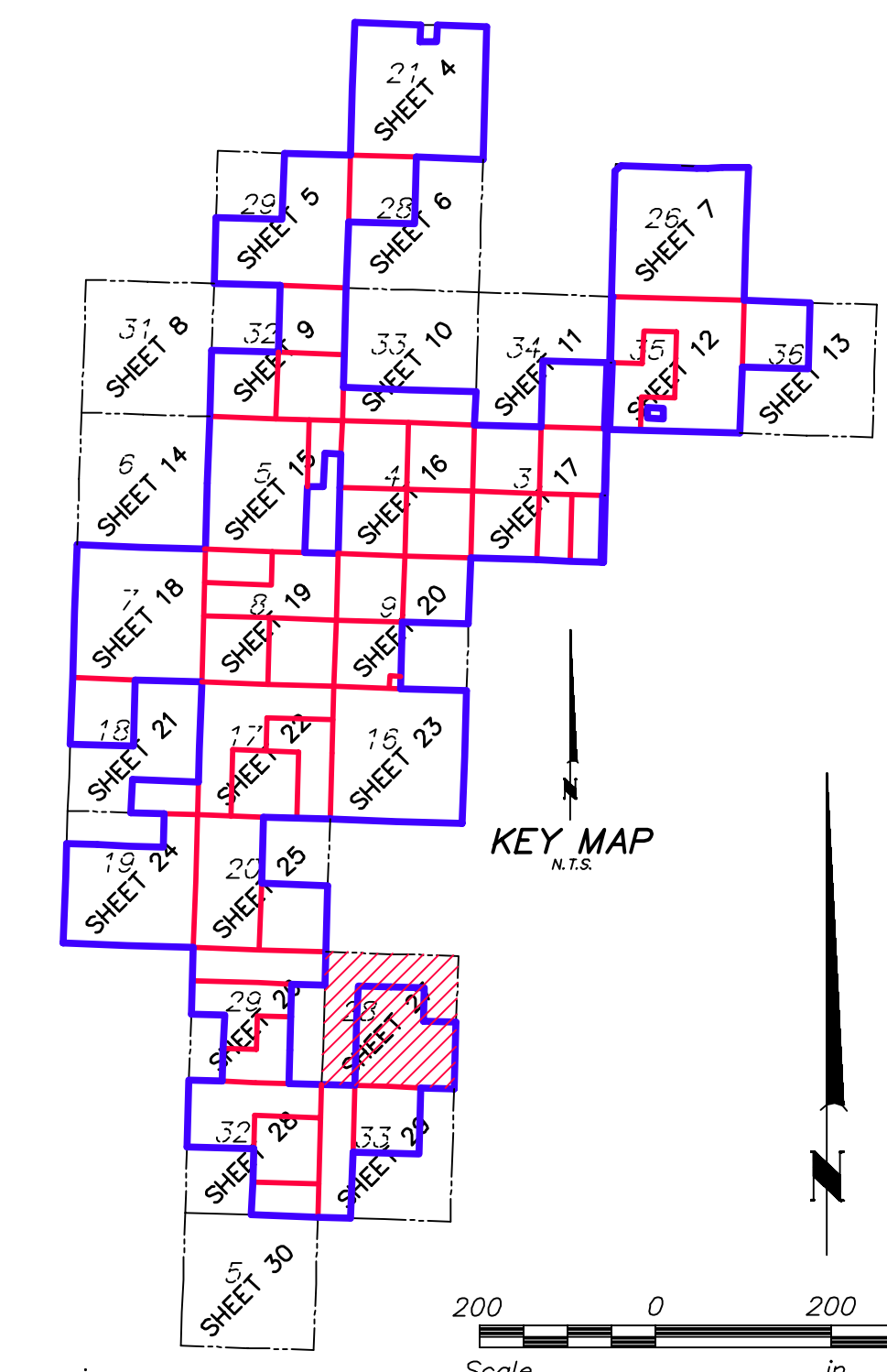
Revisions:

Prepared for:



LEGEND

- ⊕ SIGN
- ⊕ FARM HYDRANT
- ⊕ WATER WELL
- ⊕ CITY WIRE
- ⊕ POWER POLE
- ⊕ POST
- ⊕ GATE VALVE
- ⊕ TELEPHONE BOX
- ⊕ ELECTRIC BOX
- ⊕ ELECTRIC METER
- ⊕ LIGHT
- ⊕ GAS METER
- ⊕ GAS VALVE
- ⊕ MAIL BOX
- FIBER OPTIC UNDERGROUND
- TELEPHONE UNDERGROUND
- WATER LINE
- POWER UNDERGROUND
- POWER OVERHEAD
- GAS UNDERGROUND
- FENCE LINE PROVIDED BY GEOTERRA
- FOUND IRON MONUMENT
- SET IRON MONUMENT
- PROJECT BOUNDARY
- LEASE BOUNDARY
- ⊕ OIL/GAS WELL LOCATION PROVIDED BY 3D
- ⊕ FLAGGED UTILITY LINE
- ABOVE GROUND PIPELINE PROVIDED BY GEOTERRA
- SCAR LINE PROVIDED BY GEOTERRA
- EARTHEN DAM LINE PROVIDED BY GEOTERRA
- ⊕ OIL/GAS WELL VERIFIED BY TWE
- ⊕ OIL/GAS WELL UNVERIFIED BY TWE
- ⊕ WATER WELL UNVERIFIED BY TWE
- ⊕ POTHOLE LOCATION
- FLAGGED UTILITY LINE
- 1,400' SETBACK LINE
- 500' SETBACK LINE
- ⊕ RECORD MET TOWER
- ⊕ RECORD TURBINE FOUNDATION LOCATION AND NUMBER
- RECORD ACCESS ROAD CENTERLINE LOCATION
- RECORD UNDERGROUND COLLECTOR LINE LOCATION
- RECORD OVERHEAD TRANSMISSION LINE LOCATION
- ⊕ RECORD OVERHEAD TRANSMISSION LINE STRUCTURE LOCATION
- ⊕ RECORD JUNCTION BOX LOCATION
- RECORD PROJECT FENCE LOCATION

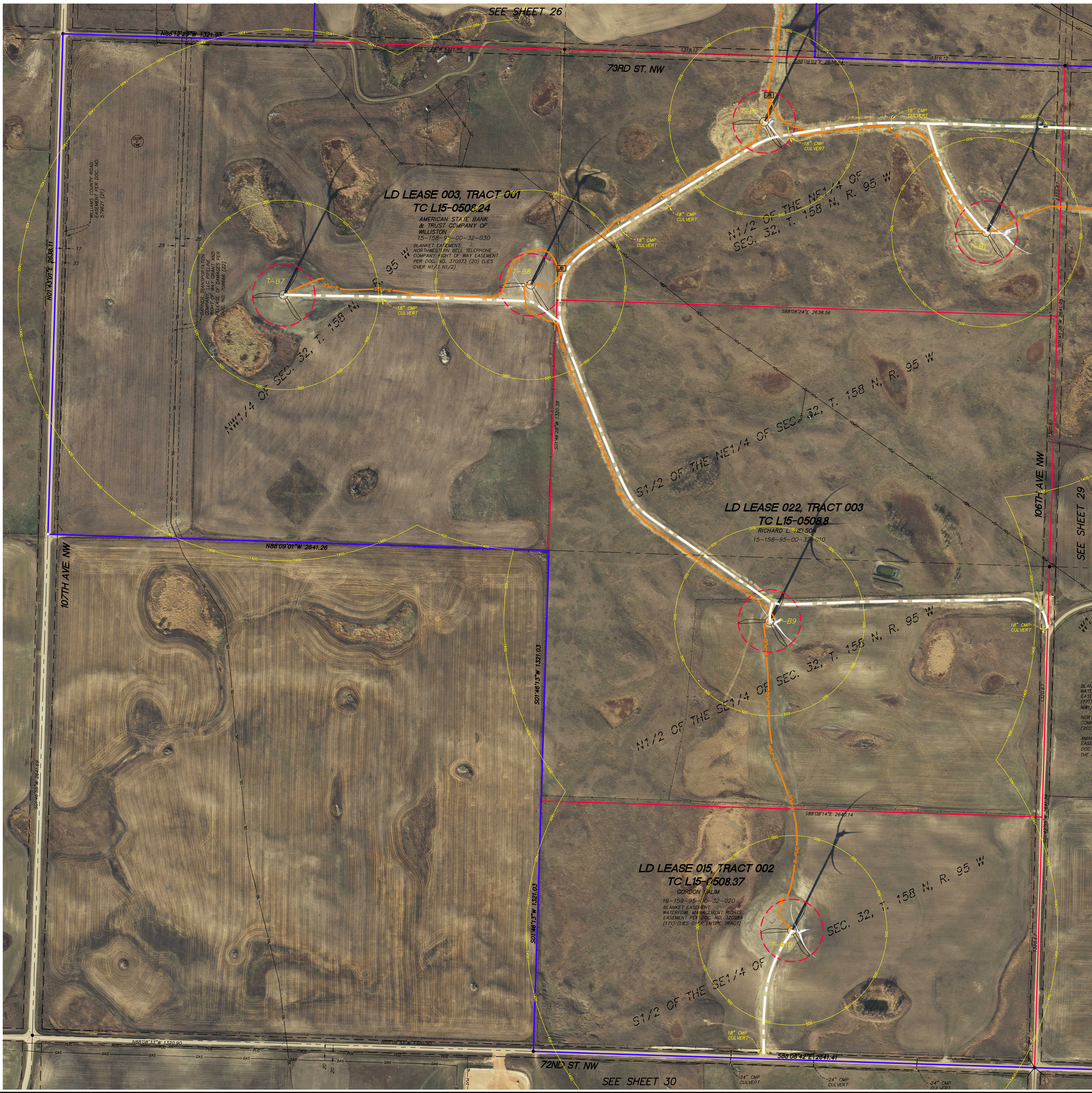


Lindahl Wind Project

Williams County, North Dakota

Post-Construction
ALTA/NSPS Land Title
Survey
(Detail Sheet)

Date: 2-2-18
Sheet: 27 of 30



LD LEASE 003: SEE SHEET 3 FOR TITLE INFORMATION
 LD LEASE 022: SEE SHEET 30 FOR TITLE INFORMATION
 LEASE 015: SEE SHEET 30 FOR TITLE INFORMATION

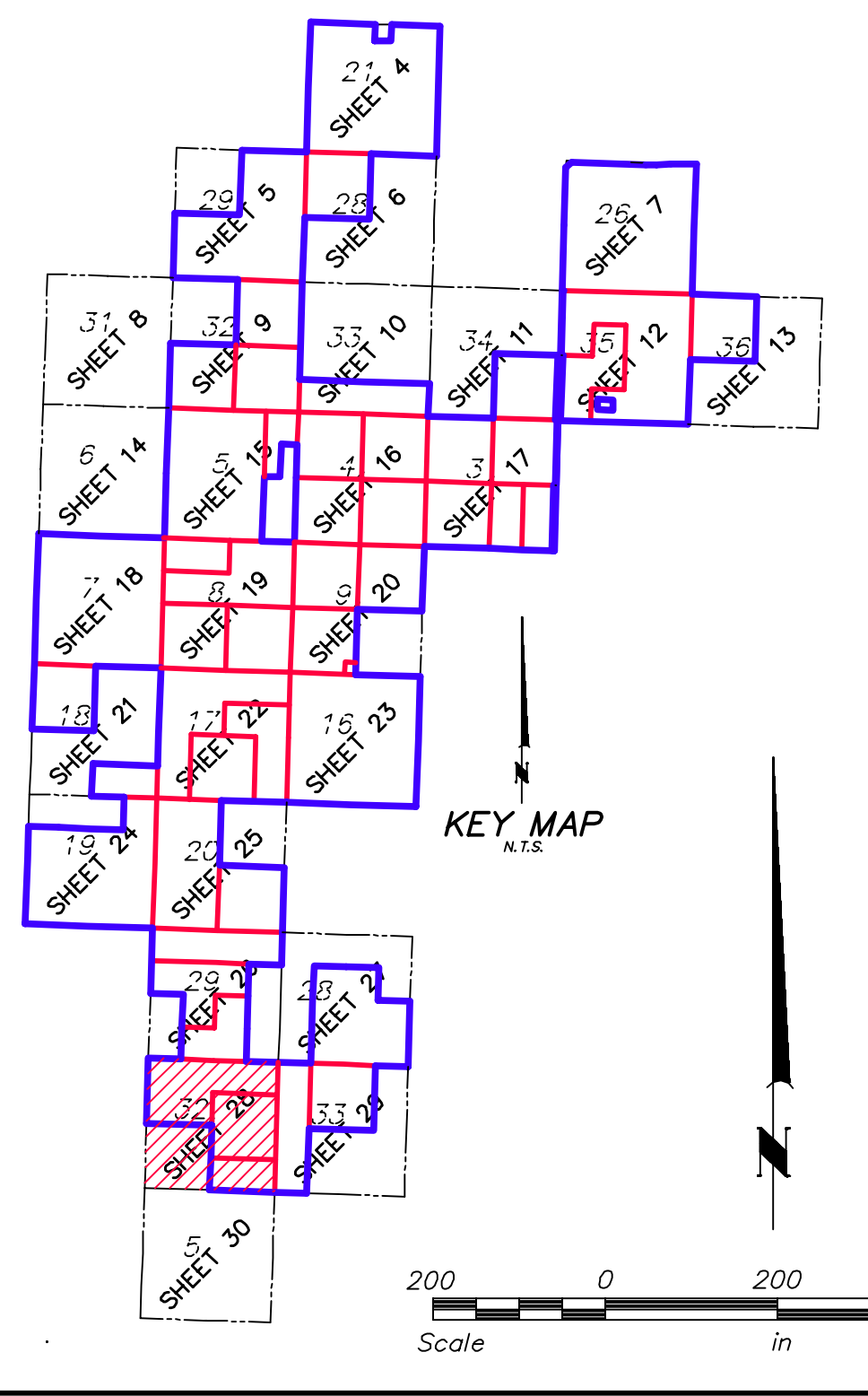
Westwood
 Westwood Professional Services, Inc.
 3701 12th Street North, Suite 206
 St. Cloud, MN 56303
 Phone 320-253-9495
 Fax 320-253-8737
 Toll Free 1-800-270-9495
 westwoodps.com

Crew: JGR
 Checked: SWK
 Drawn: KAJ
 Record Drawing by/date:
 Revisions:



LEGEND

[Symbol]	SIGN
[Symbol]	FARM HYDRANT
[Symbol]	WATER WELL
[Symbol]	CITY WIRE
[Symbol]	POWER POLE
[Symbol]	POST
[Symbol]	GATE VALVE
[Symbol]	TELEPHONE BOX
[Symbol]	ELECTRIC BOX
[Symbol]	ELECTRIC METER
[Symbol]	LIGHT
[Symbol]	GAS METER
[Symbol]	GAS VALVE
[Symbol]	MAIL BOX
[Symbol]	FIBER OPTIC UNDERGROUND
[Symbol]	TELEPHONE UNDERGROUND
[Symbol]	WATER LINE
[Symbol]	POWER OVERHEAD
[Symbol]	POWER UNDERGROUND
[Symbol]	GAS UNDERGROUND
[Symbol]	FENCE LINE PROVIDED BY GEOTERRA
[Symbol]	FOUND IRON MONUMENT
[Symbol]	SET IRON MONUMENT
[Symbol]	PROJECT BOUNDARY
[Symbol]	LEASE BOUNDARY
[Symbol]	OIL/GAS WELL LOCATION PROVIDED BY JDI
[Symbol]	FLAGGED UTILITY LINE
[Symbol]	ABOVE GROUND PIPELINE PROVIDED BY GEOTERRA
[Symbol]	SCAR LINE PROVIDED BY GEOTERRA
[Symbol]	EARTHEN DAM LINE PROVIDED BY GEOTERRA
[Symbol]	OIL/GAS WELL VERIFIED BY TWE
[Symbol]	OIL/GAS WELL UNVERIFIED BY TWE
[Symbol]	WATER WELL UNVERIFIED BY TWE
[Symbol]	POTHOLE LOCATION
[Symbol]	FLAGGED UTILITY LINE 1,400' SETBACK LINE
[Symbol]	500' SETBACK LINE
[Symbol]	RECORD MET TOWER
[Symbol]	RECORD TURBINE FOUNDATION LOCATION AND NUMBER
[Symbol]	RECORD ACCESS ROAD CENTERLINE LOCATION
[Symbol]	RECORD UNDERGROUND COLLECTOR LINE LOCATION
[Symbol]	RECORD OVERHEAD TRANSMISSION LINE LOCATION
[Symbol]	RECORD OVERHEAD TRANSMISSION LINE STRUCTURE LOCATION
[Symbol]	RECORD JUNCTION BOX LOCATION
[Symbol]	RECORD PROJECT FENCE LOCATION



Lindahl Wind Project
 Williams County, North Dakota

Post-Construction
 ALTA/NSPS Land Title
 Survey
 (Detail Sheet)

Date: 2-2-18
 Sheet: 28 of 30
 SHEET 28.dwg



LEASE 013: SEE SHEET 30 FOR TITLE INFORMATION
LEASE 015: SEE SHEET 30 FOR TITLE INFORMATION

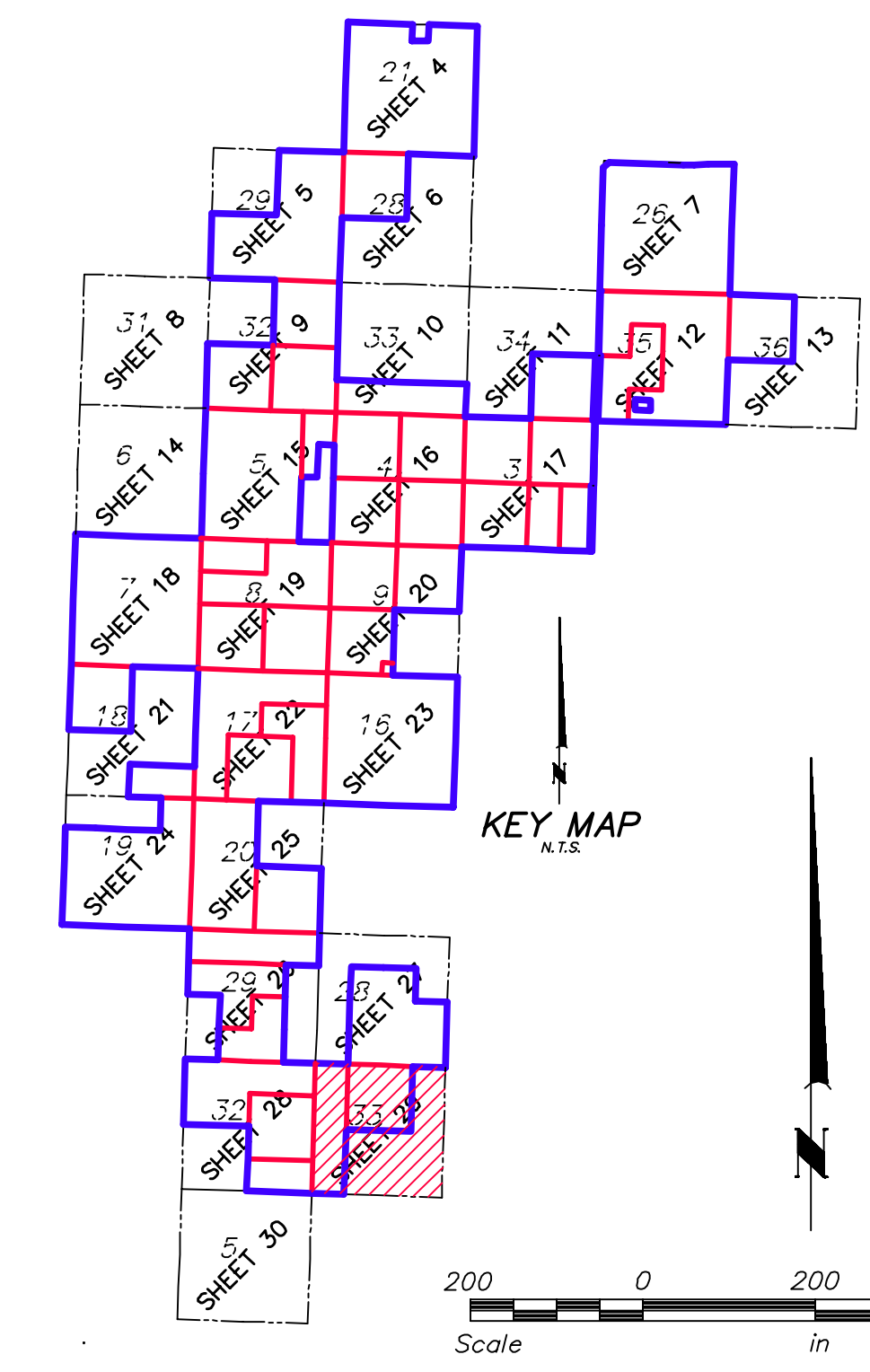
Westwood
Westwood Professional Services, Inc.
3701 12th Street North, Suite 206
St. Cloud, MN 56303
Phone 320-253-9495
Fax 320-253-8737
Toll Free 1-800-270-9495
westwoodps.com

Crew: _____ JGR
Checked: _____ SWK
Drawn: _____ KAJ
Record Drawing by/date: _____
Revisions: _____



LEGEND

- SIGN
- FARM HYDRANT
- WATER WELL
- GUY WIRE
- POWER POLE
- POST
- GATE VALVE
- TELEPHONE BOX
- ELECTRIC BOX
- ELECTRIC METER
- LIGHT
- GAS METER
- GAS VALVE
- MAIL BOX
- FIBER OPTIC UNDERGROUND
- TELEPHONE UNDERGROUND
- WATER LINE
- POWER UNDERGROUND
- POWER OVERHEAD
- GAS UNDERGROUND
- FENCE LINE PROVIDED BY GEOTERRA
- FOUND IRON MONUMENT
- SET IRON MONUMENT
- PROJECT BOUNDARY
- LEASE BOUNDARY
- OIL/GAS WELL LOCATION PROVIDED BY 3D1
- FLAGGED UTILITY LINE
- ABOVE GROUND PIPELINE PROVIDED BY GEOTERRA
- SCAR LINE PROVIDED BY GEOTERRA
- EARTHEN DAM LINE PROVIDED BY GEOTERRA
- OIL/GAS WELL VERIFIED BY TWE
- OIL/GAS WELL UNVERIFIED BY TWE
- WATER WELL UNVERIFIED BY TWE
- POTHOLE LOCATION
- FLAGGED UTILITY LINE
- 1,400' SETBACK LINE
- 500' SETBACK LINE
- RECORD MET TOWER
- RECORD TURBINE FOUNDATION LOCATION AND NUMBER
- RECORD ACCESS ROAD CENTERLINE LOCATION
- RECORD UNDERGROUND COLLECTOR LINE LOCATION
- RECORD OVERHEAD TRANSMISSION LINE LOCATION
- RECORD OVERHEAD TRANSMISSION LINE STRUCTURE LOCATION
- RECORD JUNCTION BOX LOCATION
- RECORD PROJECT FENCE LOCATION



Lindahl Wind Project
Williams County, North Dakota

Post-Construction
ALTA/NSPS Land Title
Survey
(Detail Sheet)

Date: 2-2-18
Sheet: 29 of 30
SHEET 29.dwg



Westwood

Westwood Professional Services, Inc.
 3701 12th Street North, Suite 206
 St. Cloud, MN 56303
 Phone 320-253-9495
 Fax 320-253-8737
 Toll Free 1-800-270-9495
 westwoodps.com

Crew: _____ JGR
 Checked: _____ SWK
 Drawn: _____ KAJ
 Record Drawing by/date: _____

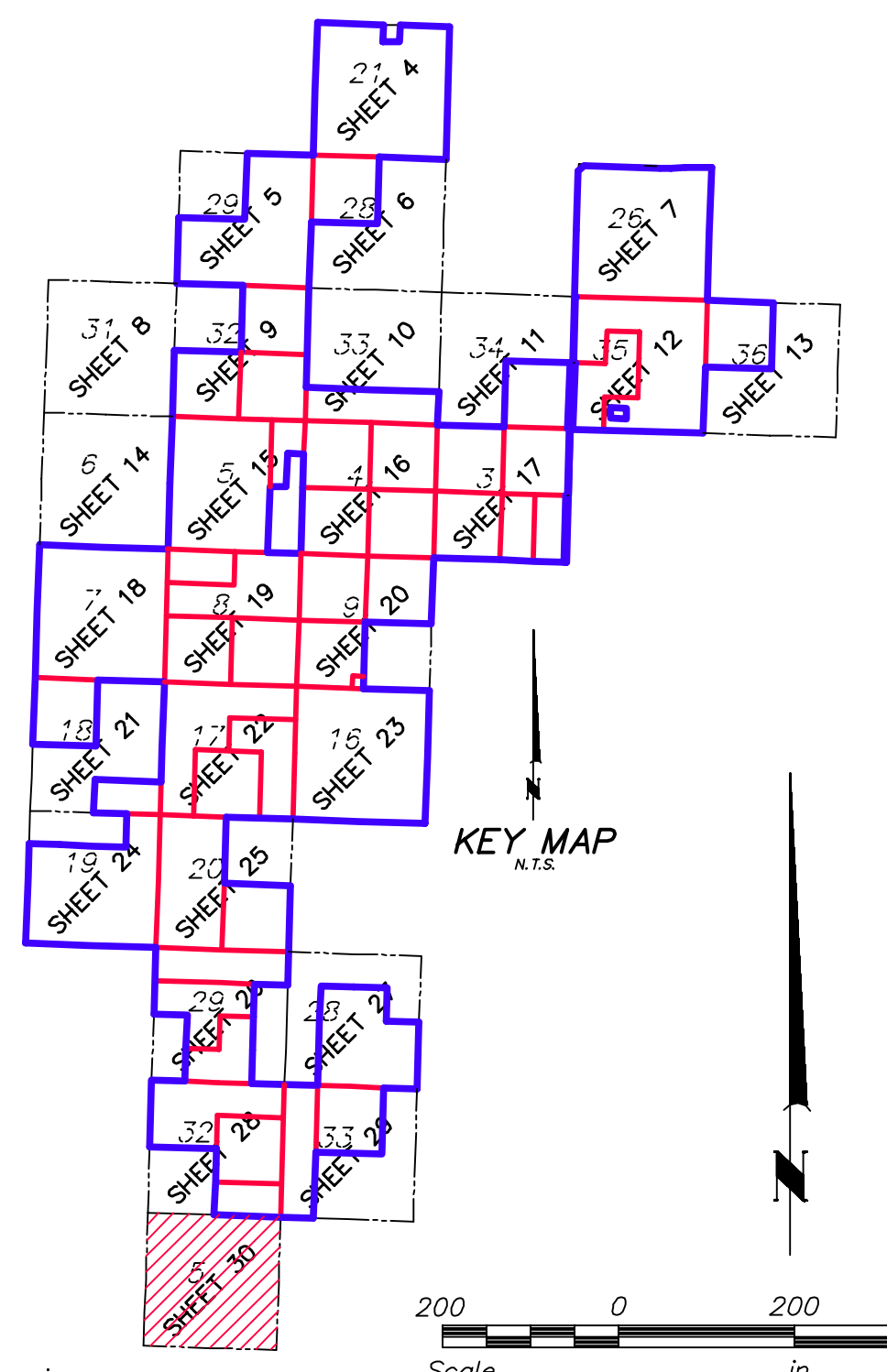
Revisions:

Prepared for:



LEGEND

- SIGN
- FARM HYDRANT
- WATER WELL
- GUY WIRE
- POWER POLE
- POST
- GATE VALVE
- TELEPHONE BOX
- ELECTRIC BOX
- ELECTRIC METER
- LIGHT
- GAS METER
- GAS VALVE
- MAIL BOX
- FIBER OPTIC UNDERGROUND
- TELEPHONE UNDERGROUND
- WATER LINE
- POWER OVERHEAD
- POWER OVERHEAD PROVIDED BY GEOTERRA
- GAS UNDERGROUND
- FENCE LINE PROVIDED BY GEOTERRA
- FOUND IRON MONUMENT
- SET IRON MONUMENT
- PROJECT BOUNDARY
- LEASE BOUNDARY
- OIL/GAS WELL LOCATION PROVIDED BY 3D
- FLAGGED UTILITY LINE
- ABOVE GROUND PIPELINE PROVIDED BY GEOTERRA
- SCAR LINE PROVIDED BY GEOTERRA
- EARTHEN DAM LINE PROVIDED BY GEOTERRA
- OIL/GAS WELL VERIFIED BY TWE
- OIL/GAS WELL UNVERIFIED BY TWE
- WATER WELL UNVERIFIED BY TWE
- POTHOLE LOCATION
- FLAGGED UTILITY LINE 1,400' SETBACK LINE
- 500' SETBACK LINE
- RECORD MET TOWER
- RECORD TURBINE FOUNDATION LOCATION AND NUMBER
- RECORD ACCESS ROAD CENTERLINE LOCATION
- RECORD UNDERGROUND COLLECTOR LINE LOCATION
- RECORD OVERHEAD TRANSMISSION LINE LOCATION
- RECORD OVERHEAD TRANSMISSION LINE STRUCTURE LOCATION
- RECORD JUNCTION BOX LOCATION
- RECORD PROJECT FENCE LOCATION



Lindahl Wind Project

Williams County, North Dakota

Post-Construction
 ALTA/NSPS Land Title
 Survey
 (Detail Sheet)

Date: 2-2-18
 Sheet: 30 of 30