

Exam Date:06/24/2015

MAYPORT FARMERS CO-OP

Page: 1

Examiner: 2

PO Box 338
 Portland , ND
 County:
 Phone: 701-786-4263
 CCC Number:

Location/Container Numbers/Comments	Section	Capacity
PART A - ADDITIONAL SPACE TO BE INCLUDED UNDER LICENSE		
734	A	491,625
		Total: 491,625
PART B - SPACE TO BE DELETED UNDER LICENSE		
<NO BINS DELETED>		
		Total: 0
PART C - ALL SPACE TO BE INCLUDED UNDER LICENSE		
	A	1,053,000
	E	932,000
	F	1,367,000
	H	305,000
		Total: 3,657,000
PART D - TOTAL CAPACITY BY FUNCTIONAL UNIT		
Mayville 864	E F H	2,604,000
Portland 861	A	1,053,000
		Total: 3,657,000

NDPSC Bin Capacity Chart

Exam Date:06/24/2015

MAYPORT FARMERS CO-OP

Page: 1

Examiner: 2

PO Box 338
Portland , ND
County:

Status	Section	Bin Number	Bin Type	Base Point	Diameter or Bu/Ft (Irreg.) Length	Width	Side wall	Add for Hopper	Ded. for Obst.	Effective Depth	Add for Peak	Depth for Capac.	Bushels per Foot	Base Pack%	Bushel Capacity with Pack
--------	---------	------------	----------	------------	---	-------	--------------	----------------------	----------------------	--------------------	--------------------	------------------------	------------------------	---------------	------------------------------

Facility: Mayville**Section: E**

E	002A	B	Square	floor over bins -top 13'	0.000	5.500	4.900	35.00	0.00	0.00	35.000	0.000	35.0	21.7	2.00	775
E	002B	T	Square	floor over bins -	0.000	5.100	4.900	13.00	0.00	0.00	13.000	0.000	13.0	20.1	2.00	266
E	002B	B	Square	floor over bins - top 13'	0.000	4.900	4.700	35.00	0.00	0.00	35.000	0.000	35.0	18.5	2.00	661
E	004	T	Square	floor over bins -	0.000	7.200	5.400	13.00	0.00	0.00	13.000	0.000	13.0	31.3	2.50	417
E	004	B	Square	floor over bins - top 13'	0.000	6.900	5.200	11.00	0.00	0.00	11.000	0.000	11.0	28.8	2.50	325
E	005	T	Square	floor over bins -	0.000	7.200	6.900	13.00	0.00	0.00	13.000	0.000	13.0	39.9	3.00	535
E	005	B	Square	floor over bins - top 13'	0.000	6.900	6.600	35.00	0.00	0.00	35.000	0.000	35.0	36.6	3.00	1,319
E	006	T	Square	floor over bins -	0.000	7.100	5.100	13.00	0.00	0.00	13.000	0.000	13.0	29.1	2.50	387
E	006	B	Square	floor over bins - top 13'	0.000	6.900	4.900	35.00	0.00	0.00	35.000	0.000	35.0	27.2	2.50	976
E	007	T	Square	bin floor top hopper rail	0.000	10.30	7.000	35.00	0.00	0.00	35.000	0.000	35.0	58.0	4.80	2,127
E	007	M	Square	floor over bins - top 35'	0.000	10.20	6.900	17.00	0.00	0.00	17.000	0.000	17.0	56.6	4.80	1,008
E	007B		Square	floor over bins - top &	0.000	13.70	9.800	19.00	0.00	0.00	19.000	0.000	19.0	107.9	6.20	2,177
E	008	T	Square	floor over bins	0.000	6.900	5.400	13.00	0.00	0.00	13.000	0.000	13.0	30.0	2.50	400
E	008	B	Square	floor over bins- top 13'	0.000	6.700	5.200	35.00	0.00	0.00	35.000	0.000	35.0	28.0	2.50	1,005
E	009A	T	Square	floor over bins-	0.000	10.50	7.200	13.00	0.00	0.00	13.000	0.000	13.0	60.8	4.80	828
E	009A	M	Square	floor over bins- top 13';	0.000	10.20	6.900	39.00	0.00	0.00	39.000	0.000	39.0	56.6	4.80	2,313
E	009A	B	Square	floor over bins- top & mddle	0.000	13.90	9.800	19.00	0.00	0.00	19.000	0.000	19.0	109.5	6.20	2,210
E	009B	T	Square	floor over bins	0.000	10.50	6.900	13.00	0.00	0.00	13.000	0.000	13.0	58.2	4.80	793
E	009B	B	Square	floor over bins - top 13'	0.000	10.20	6.700	36.00	0.00	0.00	36.000	0.000	36.0	54.9	4.50	2,065
E	010	T	Square	floor over bins	0.000	7.200	6.500	13.00	0.00	0.00	13.000	0.000	13.0	37.6	3.00	504
E	010	B	Square	floor over bins - top 13'	0.000	6.900	6.200	35.00	0.00	0.00	35.000	0.000	35.0	34.4	3.00	1,240

Exam Date:06/24/2015

MAYPORT FARMERS CO-OP

Page: 2

Examiner: 2

PO Box 338
Portland , ND
County:

Status	Section	Bin Number	Bin Type	Base Point	Diameter or Bu/Ft (Irreg).		Side wall	Add for Hopper	Ded. for Obst.	Effective Depth	Add for Peak	Depth for Capac.	Bushels per Foot	Base Pack%	Bushel Capacity with Pack
					Length	Width									

Facility: Mayville

Section: E

E	011 T		Square	floor over bins -	0.000	7.200	6.900	13.00	0.00	0.00	13.000	0.000	13.0	39.9	3.00	535
E	011 B		Square	floor over bins - top 13'	0.000	6.900	6.600	35.00	0.00	0.00	35.000	0.000	35.0	36.6	3.00	1,319
E	012 T		Square	floor over bins	0.000	7.200	6.500	13.00	0.00	0.00	13.000	0.000	13.0	37.6	3.00	504
E	012 B		Square	floor over bins - top 13'	0.000	6.900	6.200	35.00	0.00	0.00	35.000	0.000	35.0	34.4	3.00	1,240
E	014 T		Square	floor over bins	0.000	6.900	5.100	13.00	0.00	0.00	13.000	0.000	13.0	28.3	2.50	377
E	014 B		Square	floor over bins - top 13'	0.000	6.700	4.900	35.00	0.00	0.00	35.000	0.000	35.0	26.4	2.50	947
E	015 T		Square	bin floor	0.000	10.50	6.900	13.00	0.00	0.00	13.000	0.000	13.0	58.2	4.80	793
E	015 B		Square	floor over bins- top 13'	0.000	10.20	6.600	36.00	0.00	0.00	36.000	0.000	36.0	54.1	4.50	2,036
E	016 T		Square	floor over bins-	0.000	14.20	4.900	13.00	0.00	0.00	13.000	0.000	13.0	55.9	4.80	762
E	016 M		Square	floor over bins-top 13'	0.000	14.00	4.700	14.00	0.00	0.00	14.000	0.000	14.0	52.9	4.50	774
E	016 M		Irregular	floor over bins-top & middle	81.700	0.000	0.000	24.00	0.00	0.00	24.000	0.000	24.0	81.7	5.50	2,069
E	016B		Square	floor over bins-top & middle	0.000	13.70	9.600	20.00	0.00	0.00	20.000	0.000	20.0	105.7	6.20	2,245
E	018 T		Square	floor over bins -	0.000	14.20	4.900	13.00	0.00	0.00	13.000	0.000	13.0	55.9	4.80	762
E	018 M		Square	floor over bins - top 13'	0.000	14.00	4.700	38.00	0.00	0.00	38.000	0.000	38.0	52.9	4.50	2,100
E	018B		Square	floor over bins - top & middle	0.000	13.90	9.600	20.00	0.00	0.00	20.000	0.000	20.0	107.3	6.20	2,279
E	019 T		Square	floor over bins	0.000	14.00	6.900	13.00	0.00	0.00	13.000	0.000	13.0	77.7	5.50	1,066
E	019 B		Square	floor over bins- top 13'	0.000	13.70	6.600	36.00	0.00	0.00	36.000	0.000	36.0	72.7	5.20	2,753
E	020 T		Square	floor over bins-	0.000	10.50	4.500	13.00	0.00	0.00	13.000	0.000	13.0	38.0	3.00	509
E	020 B		Square	floor over bins-top 13'	0.000	10.20	4.300	36.00	0.00	0.00	36.000	0.000	36.0	35.3	3.00	1,309
E	022 T		Square	floor over bins	0.000	10.50	4.000	13.00	0.00	0.00	13.000	0.000	13.0	33.8	2.50	450
E	022 B		Square	floor over bins - top 13'	0.000	10.20	3.800	36.00	0.00	0.00	36.000	0.000	36.0	31.2	2.50	1,151

Exam Date:06/24/2015

MAYPORT FARMERS CO-OP

Page: 3

Examiner: 2

PO Box 338
Portland , ND
County:

Status	Section	Bin Number	Bin Type	Base Point	Diameter or Bu/Ft (Irreg).	Length	Width	Side wall	Add for Hopper	Ded. for Obst.	Effective Depth	Add for Peak	Depth for Capac.	Bushels per Foot	Base Pack%	Bushel Capacity with Pack
--------	---------	------------	----------	------------	-------------------------------	--------	-------	--------------	----------------------	----------------------	--------------------	--------------------	------------------------	------------------------	---------------	------------------------------

Facility: Mayville

Section: E

E	024 T		Irregular	bin floor 14x7 less 3x2.8	72.100	0.000	0.000	13.00	0.00	0.00	13.000	0.000	13.0	72.1	5.20	986
E	024 M		Irregular	floor over bins - top 13'	68.200	0.000	0.000	1.000	0.00	0.00	1.000	0.000	1.0	68.2	5.20	72
E	024B		Square	floor over bins top 14'	0.000	13.70	6.800	13.00	0.00	0.00	13.000	0.000	13.0	74.9	5.50	1,028
E	025 T		Irregular	bin floor 14x 6.5 less 3x3.5	64.800	0.000	0.000	13.00	0.00	0.00	13.000	0.000	13.0	64.8	5.00	884
E	025 M		Irregular	floor over bins- top 13'	61.000	0.000	0.000	1.000	0.00	0.00	1.000	0.000	1.0	61.0	4.80	64
E	025B		Square	bin over grading floor top	0.000	13.70	6.500	13.00	0.00	0.00	13.000	0.000	13.0	71.6	5.20	979
E	026 T		Square	floor over bins	0.000	14.00	6.900	13.00	0.00	0.00	13.000	0.000	13.0	77.7	5.50	1,066
E	026 B		Square	floor over bins - top 13'	0.000	13.70	6.700	36.00	0.00	0.00	36.000	0.000	36.0	73.8	5.50	2,803
E	027 T		Square	floor over bins	0.000	14.00	10.90	13.00	0.00	0.00	13.000	0.000	13.0	122.7	6.50	1,699
E	027 B		Square	floor over bins - top 13'	0.000	13.70	10.70	47.00	0.00	0.00	47.000	0.000	47.0	117.8	6.20	5,880
E	028 T		Square	floor over bins	0.000	10.90	5.100	13.00	0.00	0.00	13.000	0.000	13.0	44.7	3.50	601
E	028 M		Square	floor over bins- top 13'	0.000	10.70	4.900	38.00	0.00	0.00	38.000	0.000	38.0	42.1	3.50	1,656
E	028 M		Square	floor over bins - top & middle	0.000	10.70	10.10	9.000	0.00	0.00	9.000	0.000	9.0	86.9	5.80	827
E	028B		Square	floor over bins - top & middle	0.000	14.70	10.50	10.00	0.00	0.00	10.000	0.000	10.0	124.1	6.50	1,322
E	029 T		Square	floor over bins	0.000	10.80	10.40	13.00	0.00	0.00	13.000	0.000	13.0	90.3	5.80	1,242
E	029 M		Square	floor over bins-top 13'	0.000	10.60	10.10	47.00	0.00	0.00	47.000	0.000	47.0	86.1	5.80	4,282
E	029B		Square	floor over bins-top & middle	0.000	14.70	10.40	10.00	0.00	0.00	10.000	0.000	10.0	122.9	6.50	1,309
E	030 T		Square	floor over bins	0.000	14.00	10.80	13.00	0.00	0.00	13.000	0.000	13.0	121.5	6.50	1,683
E	030 B		Square	floor over bins- topo 13'	0.000	13.70	10.60	47.00	0.00	0.00	47.000	0.000	47.0	116.7	6.20	5,825
E	031 T		Square	floor over bins	0.000	10.80	10.40	13.00	0.00	0.00	13.000	0.000	13.0	90.3	5.80	1,242
E	031 M		Square	floor over bins- top 13'	0.000	10.60	10.10	47.00	0.00	0.00	47.000	0.000	47.0	86.1	5.80	4,282

Exam Date:06/24/2015

MAYPORT FARMERS CO-OP

Page: 4

Examiner: 2

PO Box 338
Portland , ND
County:

Status	Section	Bin Number	Bin Type	Base Point	Diameter or Bu/Ft (Irreg.) Length	Width	Side wall	Add for Hopper	Ded. for Obst.	Effective Depth	Add for Peak	Depth for Capac.	Bushels per Foot	Base Pack%	Bushel Capacity with Pack
--------	---------	------------	----------	------------	---	-------	--------------	----------------------	----------------------	--------------------	--------------------	------------------------	------------------------	---------------	------------------------------

Facility: Mayville

Section: E

E	031B		Square	floor over bins- top & middle	0.000	14.70	10.40	10.00	0.00	0.00	10.000	0.000	10.0	122.9	6.50	1,309
E	032 T		Square	floor over bins	0.000	10.50	10.40	13.00	0.00	0.00	13.000	0.000	13.0	87.8	5.80	1,207
E	032 M		Square	floor over bins - top 13'	0.000	10.30	10.10	47.00	0.00	0.00	47.000	0.000	47.0	83.6	5.80	4,157
E	032B		Square	floor over bins - top & middle	0.000	14.70	10.10	10.00	0.00	0.00	10.000	0.000	10.0	119.3	6.20	1,267
E	034 T		Square	floor over bins	0.000	14.00	10.50	13.00	0.00	0.00	13.000	0.000	13.0	118.2	6.20	1,632
E	034 B		Square	floor over bins - top 13'	0.000	13.70	10.30	47.00	0.00	0.00	47.000	0.000	47.0	113.4	6.20	5,660
E	035 T		Square	floor over bins	0.000	10.50	10.40	13.00	0.00	0.00	13.000	0.000	13.0	87.8	5.80	1,207
E	035 M		Square	floor over bins - top 13'	0.000	10.30	10.10	47.00	0.00	0.00	47.000	0.000	47.0	83.6	5.80	4,157
E	035B		Square	floor over bins - top & middle	0.000	14.70	10.10	10.00	0.00	0.00	10.000	0.000	10.0	119.3	6.20	1,267
E	036 T		Square	floor over bins	0.000	10.80	10.40	13.00	0.00	0.00	13.000	0.000	13.0	90.3	5.80	1,242
E	036 M		Square	floor over bins- top 13'	0.000	10.60	10.10	47.00	0.00	0.00	47.000	0.000	47.0	86.1	5.80	4,282
E	036B		Square	floor over bins- top & middle	0.000	14.70	10.40	10.00	0.00	0.00	10.000	0.000	10.0	122.9	6.50	1,309
E	037 T		Square	floor over bins	0.000	14.00	10.80	13.00	0.00	0.00	13.000	0.000	13.0	121.5	6.50	1,683
E	037 B		Square	floor over bins -top 13'	0.000	13.70	10.60	47.00	0.00	0.00	47.000	0.000	47.0	116.7	6.20	5,825
E	038 T		Square	floor over bins -	0.000	10.80	10.40	13.00	0.00	0.00	13.000	0.000	13.0	90.3	5.80	1,242
E	038 M		Square	floor over bins - top 13'	0.000	10.60	10.10	47.00	0.00	0.00	47.000	0.000	47.0	86.1	5.80	4,282
E	038B		Square	floor over bins - top & middle	0.000	14.70	10.40	10.00	0.00	0.00	10.000	0.000	10.0	122.9	6.50	1,309
E	039 T		Square	floor over bins	0.000	10.90	10.40	13.00	0.00	0.00	13.000	0.000	13.0	91.1	5.80	1,253
E	039 M		Square	floor over bins - top 13'	0.000	10.70	10.10	47.00	0.00	0.00	47.000	0.000	47.0	86.9	5.80	4,321
E	039B		Square	floor over bins - top &	0.000	14.70	10.50	10.00	0.00	0.00	10.000	0.000	10.0	124.1	6.50	1,322
E	101		Peaked	top of sidewall at eave	36.000	0.000	0.000	66.00	0.00	0.00	66.000	2.200	68.2	818.2	10.0	61,381

NDPSC Bin Capacity Chart

Exam Date: 06/24/2015

MAYPORT FARMERS CO-OP

Examiner: 2

PO Box 338
Portland, ND
County:

Status	Section	Bin Number	Bin Type	Base Point	Diameter or Bu/Ft (Irreg).		Side wall	Add for Hopper	Ded. for Obst.	Effective Depth	Add for Peak	Depth for Capac.	Bushels per Foot	Base Pack%	Bushel Capacity with Pack
					Length	Width									

Facility: Mayville

Section: E

E	102	Peaked	top of sidewall at eave	36.000	0.000	0.000	66.00	0.00	0.00	66.000	2.200	68.2	818.2	10.0	61,381
E	103	Peaked	top of sidewall at eave	36.000	0.000	0.000	66.00	0.00	0.00	66.000	2.200	68.2	818.2	10.0	61,381
E	203	Round	floor over bins	18.000	0.000	0.000	99.00	0.00	0.00	99.000	0.000	99.0	204.6	6.00	21,470
E	205	Round	floor over bins	18.000	0.000	0.000	99.00	0.00	0.00	99.000	0.000	99.0	204.6	6.00	21,470
E	206	Round	floor over bins	18.000	0.000	0.000	99.00	0.00	0.00	99.000	0.000	99.0	204.6	6.00	21,470
E	207	Irregular	floor over bins	64.000	0.000	0.000	77.00	0.00	0.00	77.000	0.000	77.0	64.0	5.00	5,174
E	208	Round	floor over bins	18.000	0.000	0.000	99.00	0.00	0.00	99.000	0.000	99.0	204.6	6.00	21,470
E	209	Irregular	floor over bins	64.000	0.000	0.000	77.00	0.00	0.00	77.000	0.000	77.0	64.0	5.00	5,174
E	210	Irregular	floor over bins	31.000	0.000	0.000	77.00	0.00	0.00	77.000	0.000	77.0	31.0	2.50	2,447
E	211	Irregular	floor over bins	72.000	0.000	0.000	77.00	0.00	0.00	77.000	0.000	77.0	72.0	5.20	5,832
E	212	Irregular	floor over bins	31.000	0.000	0.000	77.00	0.00	0.00	77.000	0.000	77.0	31.0	2.50	2,447
E	213	Irregular	floor over bins	72.000	0.000	0.000	77.00	0.00	0.00	77.000	0.000	77.0	72.0	5.20	5,832
E	301	Square	floor over bin	0.000	10.40	8.400	12.20	2.80	0.00	15.000	0.000	15.0	70.2	5.20	1,108
E	302	Square	floor over bin	0.000	10.40	8.400	12.20	2.80	0.00	15.000	0.000	15.0	70.2	5.20	1,108
E	303	Peaked	top of side wall	16.000	0.000	0.000	25.00	2.30	0.00	27.300	1.000	28.3	161.6	5.80	4,838
E	304	Peaked	top of side wall	16.000	0.000	0.000	25.00	2.30	0.00	27.300	1.000	28.3	161.6	5.80	4,838
E	305	Peaked	top of side wall	16.000	0.000	0.000	25.00	2.30	0.00	27.300	1.000	28.3	161.6	5.80	4,838
E	306	Peaked	top of side wall	16.000	0.000	0.000	25.00	2.30	0.00	27.300	1.000	28.3	161.6	5.80	4,838
E	401	Square	top of side wall	0.000	19.20	16.00	45.50	2.70	0.00	48.200	0.000	48.2	246.9	7.00	12,734
E	402	Square	top of side wall	0.000	12.80	7.000	103.2	1.80	0.00	105.00	0.000	105.0	72.0	5.20	7,953
E	403	Square	top of side wall	0.000	12.80	7.000	103.2	1.80	0.00	105.00	0.000	105.0	72.0	5.20	7,953

Client ID: 1229

NDPSC Bin Capacity Chart

06/24/2015 03:59:15 PM

Exam Date: 06/24/2015

MAYPORT FARMERS CO-OP

Page: 6

Examiner: 2

PO Box 338
Portland, ND
County:

Status	Section	Bin Number	Bin Type	Base Point	Diameter or Bu/Ft (Irreg).		Side wall	Add for Hopper	Ded. for Obst.	Effective Depth	Add for Peak	Depth for Capac.	Bushels per Foot	Base Pack%	Bushel Capacity with Pack
					Length	Width									

Facility: Mayville

Section: E

E	404	Round	top of side wall	48.000	0.000	0.000	139.5	0.00	0.00	139.50	0.000	139.5	1454.6	10.0	223,209
E	405	Round	top of side wall	48.000	0.000	0.000	139.5	0.00	0.00	139.50	0.000	139.5	1454.6	10.0	223,209
Bin count: 107													Facility: Mayville Section: E Total:		931,531
													To Even:		932,000

Section: F

F	001	Peaked	top of side wall	32.900	0.000	0.000	31.70	0.00	0.00	31.700	2.000	33.7	683.4	9.50	25,219
F	002	Peaked	top of side wall	32.900	0.000	0.000	31.70	0.00	0.00	31.700	2.000	33.7	683.4	9.50	25,219
F	003	Peaked	top of side wall	32.900	0.000	0.000	31.70	0.00	0.00	31.700	2.000	33.7	683.4	9.50	25,219
F	004	Peaked	top of side wall	47.900	0.000	0.000	28.00	0.00	0.00	28.000	2.900	30.9	1448.6	10.0	49,238
F	005	Peaked	top of side wall	47.900	0.000	0.000	28.00	0.00	0.00	28.000	2.900	30.9	1448.6	10.0	49,238
F	006	Peaked	top of side wall	24.000	0.000	0.000	33.00	3.30	0.00	36.300	1.400	37.7	363.7	7.80	14,780
F	007	Peaked	top of side wall	59.800	0.000	0.000	40.30	0.00	0.00	40.300	4.200	44.5	2257.7	10.0	110,515
F	008	Peaked	top of side wall	59.800	0.000	0.000	40.30	0.00	0.00	40.300	4.200	44.5	2257.7	10.0	110,515
F	009	Peaked	top of side wall	59.800	0.000	0.000	40.30	0.00	0.00	40.300	4.200	44.5	2257.7	10.0	110,515
F	010	Peaked	top of side wall	59.800	0.000	0.000	40.30	0.00	0.00	40.300	4.200	44.5	2257.7	10.0	110,515
F	011	Square	top of side wall	59.800	9.500	9.500	25.00	3.00	0.00	28.000	0.000	28.0	72.5	5.20	2,136
F	012	Square	top of side wall	59.800	9.500	9.500	25.00	3.00	0.00	28.000	0.000	28.0	72.5	5.20	2,136
F	013	Square	top of side wall	59.800	9.500	9.500	25.00	3.00	0.00	28.000	0.000	28.0	72.5	5.20	2,136
F	014	Square	top of side wall	59.800	9.500	9.500	25.00	3.00	0.00	28.000	0.000	28.0	72.5	5.20	2,136

NDPSC Bin Capacity Chart

Exam Date:06/24/2015

MAYPORT FARMERS CO-OP

Examiner: 2

PO Box 338
Portland , ND
County:

Status	Section	Bin Number	Bin Type	Base Point	Diameter or Bu/Ft (Irreg.) Length	Width	Side wall	Add for Hopper	Ded. for Obst.	Effective Depth	Add for Peak	Depth for Capac.	Bushels per Foot	Base Pack%	Bushel Capacity with Pack
--------	---------	------------	----------	------------	---	-------	--------------	----------------------	----------------------	--------------------	--------------------	------------------------	------------------------	---------------	------------------------------

Facility: Mayville

Section: F

F	015	Peaked	top of side wall		89.600	0.000	0.000	58.67	0.00	0.00	58.670	6.300	65.0	5068.6	10.0	362,405
F	101	Peaked	top of side wall		47.800	0.000	0.000	35.42	0.00	0.00	35.420	2.900	38.3	1442.5	10.0	60,773
F	102	Peaked	top of side wall		47.800	0.000	0.000	35.42	0.00	0.00	35.420	2.900	38.3	1442.5	10.0	60,773
F	103	Peaked	top of side wall		47.800	0.000	0.000	35.42	0.00	0.00	35.420	2.900	38.3	1442.5	10.0	60,773
F	104	Peaked	top of side wall		47.800	0.000	0.000	35.42	0.00	0.00	35.420	2.900	38.3	1442.5	10.0	60,773
F	105	Peaked	top of side wall		47.800	0.000	0.000	35.42	0.00	0.00	35.420	2.900	38.3	1442.5	10.0	60,773
F	106	Peaked	top of side wall		47.800	0.000	0.000	35.42	0.00	0.00	35.420	2.900	38.3	1442.5	10.0	60,773
Bin count:		21													Facility: Mayville Section: F Total:	1,366,560

To Even: **1,367,000**

Section: H

H	001	Peaked	top of side wall at eave		42.000	0.000	0.000	33.00	0.00	0.00	33.000	2.500	35.5	1113.7	10.0	43,490
H	002	Peaked	top of side wall at eave		42.000	0.000	0.000	33.00	0.00	0.00	33.000	2.500	35.5	1113.7	10.0	43,490
H	003	Peaked	top of side wall at eave		42.000	0.000	0.000	33.00	0.00	0.00	33.000	2.500	35.5	1113.7	10.0	43,490
H	004	Peaked	top of side wall at eave		42.000	0.000	0.000	33.00	0.00	0.00	33.000	2.500	35.5	1113.7	10.0	43,490
H	005	Peaked	top of side wall at eave		42.000	0.000	0.000	33.00	0.00	0.00	33.000	2.500	35.5	1113.7	10.0	43,490
H	006	Peaked	top of side wall at eave		42.000	0.000	0.000	33.00	0.00	0.00	33.000	2.500	35.5	1113.7	10.0	43,490
H	007	Peaked	top of side wall at eave		42.000	0.000	0.000	33.00	0.00	0.00	33.000	2.500	35.5	1113.7	10.0	43,490

Bin count: 7

Facility: Mayville Section: H Total: 304,430

To Even: **305,000**

NDPSC Bin Capacity Chart

Exam Date:06/24/2015

MAYPORT FARMERS CO-OP

Examiner: 2

PO Box 338
Portland , ND
County:

Status	Section	Bin Number	Bin Type	Base Point	Diameter or Bu/Ft (Irreg.) Length	Width	Side wall	Add for Hopper	Ded. for Obst.	Effective Depth	Add for Peak	Depth for Capac.	Bushels per Foot	Base Pack%	Bushel Capacity with Pack
--------	---------	------------	----------	------------	---	-------	--------------	----------------------	----------------------	--------------------	--------------------	------------------------	------------------------	---------------	------------------------------

Facility: Portland

Section: A

A	002	Square	top of slab over bins	0.000	6.000	4.000	70.00	0.00	0.00	70.000	0.000	70.0	19.3	2.00	1,378
A	003	Square	top of slab over bins	0.000	11.00	11.00	90.00	0.00	0.00	90.000	0.000	90.0	97.3	6.00	9,282
A	004	Square	top of slab over bins	0.000	7.000	6.000	70.00	0.00	0.00	70.000	0.000	70.0	33.8	2.50	2,425
A	005	Square	top of slab over bins	0.000	7.000	6.000	70.00	0.00	0.00	70.000	0.000	70.0	33.8	2.50	2,425
A	006	Square	top of slab over bins	0.000	12.20	3.500	70.00	0.00	0.00	70.000	0.000	70.0	34.3	3.00	2,473
A	008	Square	top of slab over bins	0.000	7.000	6.000	70.00	0.00	0.00	70.000	0.000	70.0	33.8	2.50	2,425
A	009	Square	top of slab over bins	0.000	7.000	6.000	70.00	0.00	0.00	70.000	0.000	70.0	33.8	2.50	2,425
A	010	Square	top of slab over bins	0.000	11.00	11.00	90.00	0.00	0.00	90.000	0.000	90.0	97.3	6.00	9,282
A	011	Square	top of slab over bins	0.000	7.500	4.000	70.00	0.00	0.00	70.000	0.000	70.0	24.1	2.50	1,729
A	012	Square	top of slab over bins	0.000	7.000	3.000	70.00	0.00	0.00	70.000	0.000	70.0	16.9	2.00	1,207
A	013	Square	floor + 12' dead space to	0.000	7.000	5.500	70.00	0.00	0.00	70.000	0.000	70.0	30.9	2.50	2,217
A	014	Square	top of slab over bins	0.000	7.000	5.500	70.00	0.00	0.00	70.000	0.000	70.0	30.9	2.50	2,217
A	017	Square	top of slab over bins	0.000	11.00	11.00	90.00	0.00	0.00	90.000	0.000	90.0	97.3	6.00	9,282
A	018	Square	top of slab over bins	0.000	7.000	6.000	70.00	0.00	0.00	70.000	0.000	70.0	33.8	2.50	2,425
A	019	Square	top of slab over bins	0.000	7.000	6.000	70.00	0.00	0.00	70.000	0.000	70.0	33.8	2.50	2,425
A	021	Square	top of slab over bins	0.000	12.20	3.500	70.00	0.00	0.00	70.000	0.000	70.0	34.3	3.00	2,473
A	022	Square	top of slab over bins	0.000	7.000	6.000	70.00	0.00	0.00	70.000	0.000	70.0	33.8	2.50	2,425
A	023	Square	top of slab over bins	0.000	11.00	11.00	90.00	0.00	0.00	90.000	0.000	90.0	97.3	6.00	9,282
A	024	Square	top of slab over bins	0.000	4.500	4.000	40.00	0.00	0.00	40.000	0.000	40.0	14.5	2.00	592
A	025 T	Square	top of slab over bins	0.000	6.000	4.000	40.00	0.00	0.00	40.000	0.000	40.0	19.3	2.00	787
A	025 B	Square	top of slab over bins - top	0.000	11.00	4.000	30.00	0.00	0.00	30.000	0.000	30.0	35.4	3.00	1,094

NDPSC Bin Capacity Chart

Exam Date:06/24/2015

MAYPORT FARMERS CO-OP

Examiner: 2

PO Box 338
Portland , ND
County:

Status	Section	Bin Number	Bin Type	Base Point	Diameter or Bu/Ft (Irreg).		Side	Add	Ded.	Effective	Add	Depth	Bushels	Base	Bushel Capacity
					Length	Width	wall	for Hopper	for Obst.	Depth	for Peak	for Capac.	per Foot	Pack%	with Pack

Facility: Portland

Section: A

A	026	Square	top of slab over bins		0.000	7.000	6.000	70.00	0.00	0.00	70.000	0.000	70.0	33.8	2.50	2,425
A	101	Irregular	top of slab over bins		59.000	0.000	0.000	77.00	0.00	0.00	77.000	0.000	77.0	59.0	4.80	4,761
A	102	Round	top of slab over bins		18.000	0.000	0.000	93.00	0.00	0.00	93.000	0.000	93.0	204.6	6.00	20,170
A	103	Round	top of slab over bins		18.000	0.000	0.000	93.00	0.00	0.00	93.000	0.000	93.0	204.6	6.00	20,170
A	104	Irregular	top of slab over bins		18.000	0.000	0.000	95.00	0.00	0.00	95.000	0.000	95.0	18.0	2.00	1,744
A	201	Round	top of slab over bins		17.000	0.000	0.000	93.00	0.00	0.00	93.000	0.000	93.0	182.5	5.80	17,957
A	202	Round	top of slab over bins		17.000	0.000	0.000	93.00	0.00	0.00	93.000	0.000	93.0	182.5	5.80	17,957
A	203	Round	top of slab over bins		17.000	0.000	0.000	93.00	0.00	0.00	93.000	0.000	93.0	182.5	5.80	17,957
A	204	Round	top of slab over bins		17.000	0.000	0.000	93.00	0.00	0.00	93.000	0.000	93.0	182.5	5.80	17,957
A	205	Round	top of slab over bins		17.000	0.000	0.000	93.00	0.00	0.00	93.000	0.000	93.0	182.5	5.80	17,957
A	206	Round	top of slab over bins		17.000	0.000	0.000	93.00	0.00	0.00	93.000	0.000	93.0	182.5	5.80	17,957
A	207	Irregular	top of slab over bins		49.000	0.000	0.000	92.00	0.00	0.00	92.000	0.000	92.0	49.0	4.20	4,697
A	208	Irregular	top of slab over bins		49.000	0.000	0.000	92.00	0.00	0.00	92.000	0.000	92.0	49.0	4.20	4,697
A	301	Peaked	top of sidewall at eave		42.000	0.000	0.000	33.00	0.00	0.00	33.000	2.500	35.5	1113.7	10.0	43,490
A	302	Peaked	top of sidewall at eave		42.000	0.000	0.000	33.00	0.00	0.00	33.000	2.500	35.5	1113.7	10.0	43,490
A	303	Peaked	top of sidewall at eave		42.000	0.000	0.000	33.00	0.00	0.00	33.000	2.500	35.5	1113.7	10.0	43,490
A	304	Peaked	top of sidewall at eave		42.000	0.000	0.000	33.00	0.00	0.00	33.000	2.500	35.5	1113.7	10.0	43,490
A	501	Peaked	top of sidewall		14.000	0.000	0.000	25.00	2.20	0.00	27.200	0.800	28.0	123.7	5.50	3,655
A	502	Peaked	top of sidewall		14.000	0.000	0.000	10.00	2.00	0.00	12.000	0.800	12.8	123.7	5.50	1,670
A	503	Peaked	top of sidewall		15.000	0.000	0.000	25.00	2.20	0.00	27.200	0.900	28.1	142.1	5.50	4,213
A	601	Peaked	top of sidewall		48.000	0.000	0.000	84.30	0.00	0.00	84.300	3.400	87.7	1454.6	10.0	140,325

Client ID: 1229

NDPSC Bin Capacity Chart

06/24/2015 03:59:15 PM

Exam Date:06/24/2015

MAYPORT FARMERS CO-OP

Page: 10

Examiner: 2

PO Box 338
Portland , ND
County:

Status	Section	Bin Number	Bin Type	Base Point	Diameter or Bu/Ft (Irreg.)	Length	Width	Side wall	Add for Hopper	Ded. for Obst.	Effective Depth	Add for Peak	Depth for Capac.	Bushels per Foot	Base Pack%	Bushel Capacity with Pack
--------	---------	------------	----------	------------	-------------------------------	--------	-------	--------------	----------------------	----------------------	--------------------	--------------------	------------------------	------------------------	---------------	------------------------------

Facility: Portland

Section: A

Added	A	734	Flat	catwalk to floor 29 top of	0.000	480.0	70.20	16.50	0.00	0.00	16.500	0.000	16.5	27086.8	10.0	491,625
-------	---	-----	------	----------------------------	-------	-------	-------	-------	------	------	--------	-------	------	---------	------	---------

Bin count: 43

Facility: Portland Section: A Total: 1,052,124

To Even: 1,053,000

Overall Licensed Bin Capacity for:

MAYPORT FARMERS CO-OP

Bin count: 178

Licensed Capacity:
(includes pack)

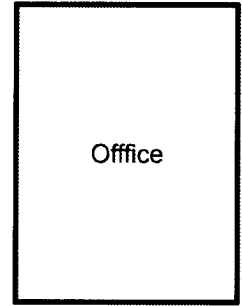
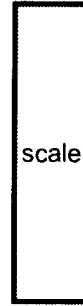
3,654,645 Bu.

Licensed Capacity (to even):
(includes pack and section totals are
rounded up to next highest 1000)

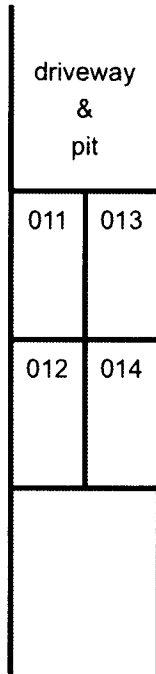
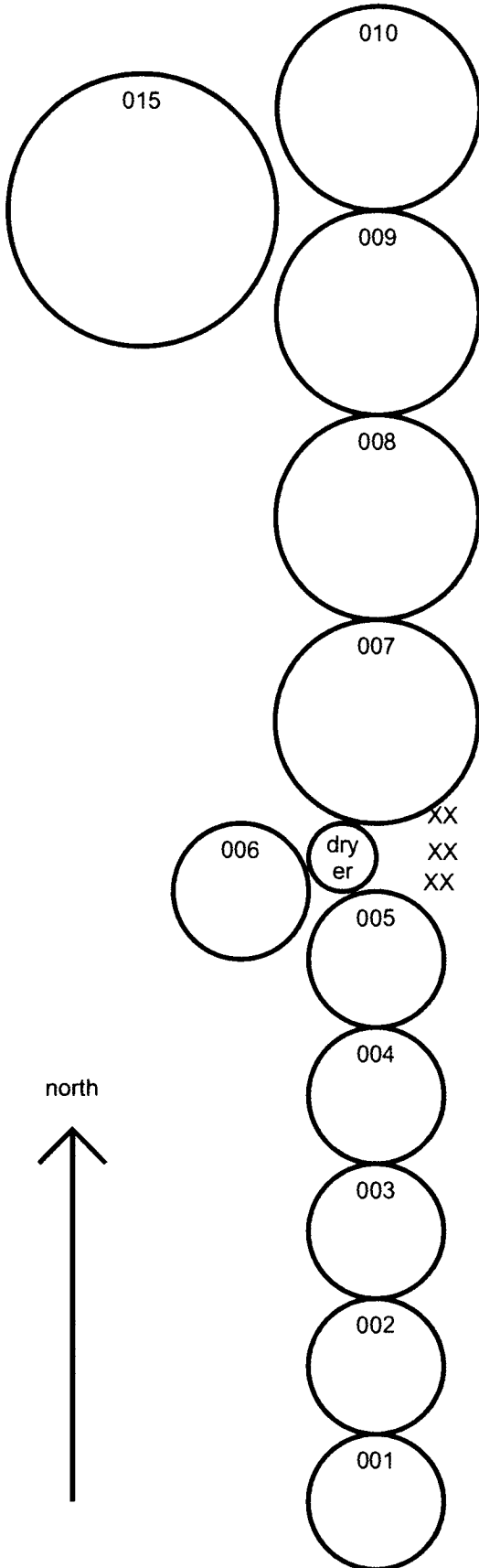
3,657,000 Bu.

MAYPORT FARMERS CO-OP

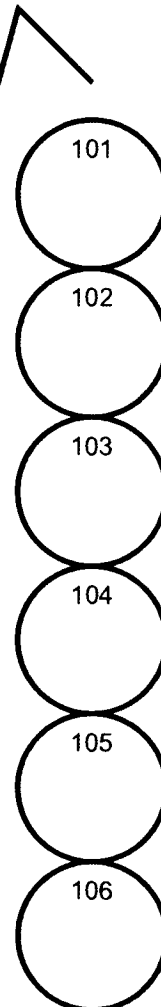
SECTION F
MAYVILLE N.D.
East end of city
on hwy 200



Section F



Section F



MAYPORT FARMERS BEAN CO-OP
SECTION A # 034
large butler warehouse

Side wall gerts distance top of to floor

1st gert 3.3'
2nd gert 5.0'
3rd gert 6.9'
4th gert 8.8'
5th gert 11.3'
6th gert 14.0'

7th gert & side wall ht. 19.7'

total length 420.0' ??(double check this)


inside width 70.2'

foundation ht. 2.0'

bottom overhead conveyor catwalk to floor 29.0'

main rafter & side wall beams 20.0' on center

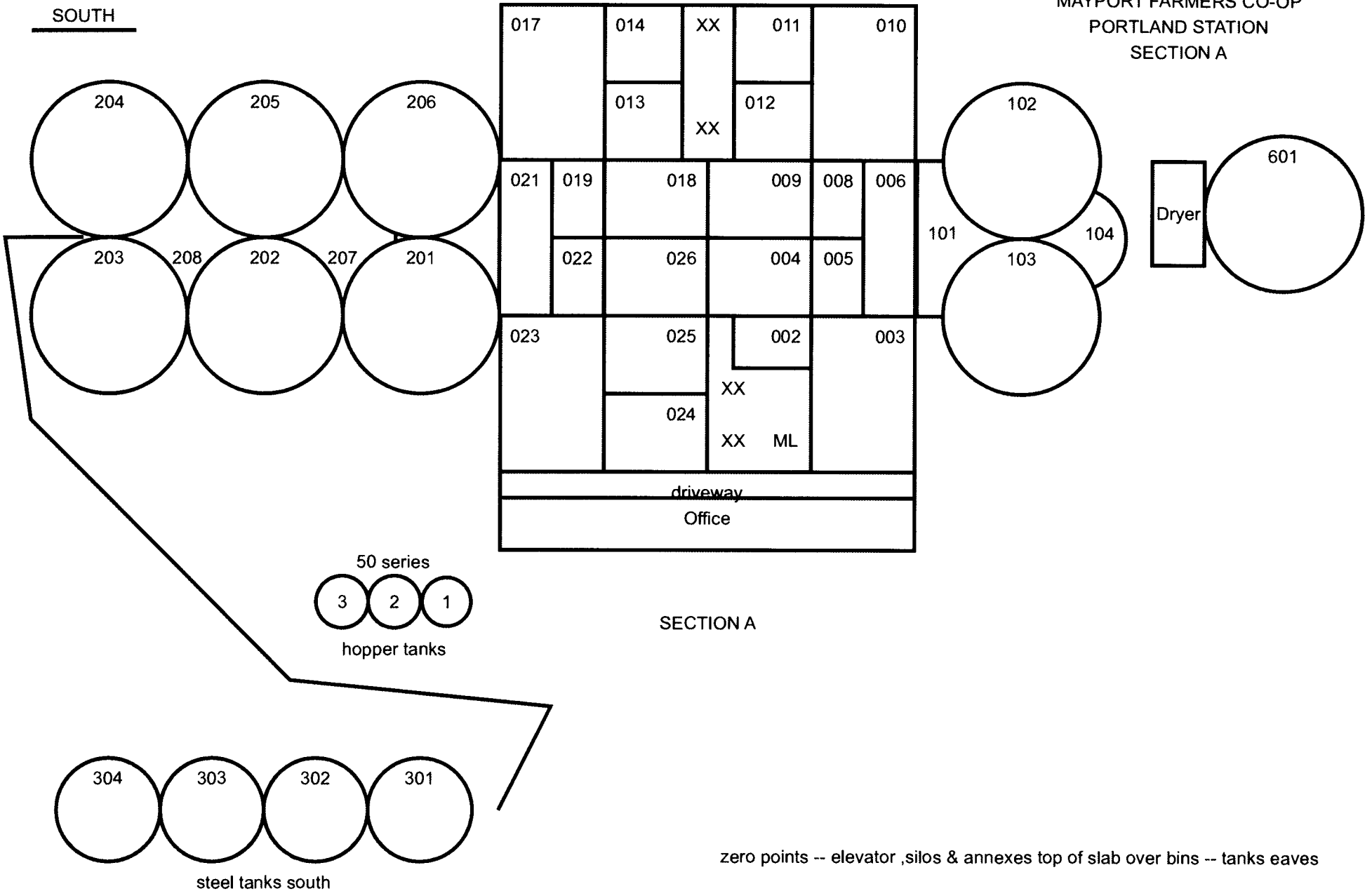
intermediate side wall beam to main 10.0' on center



BNSF RAIL

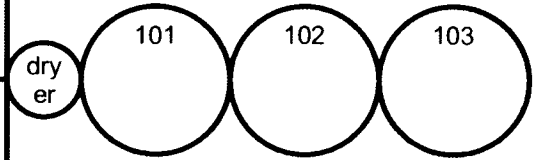
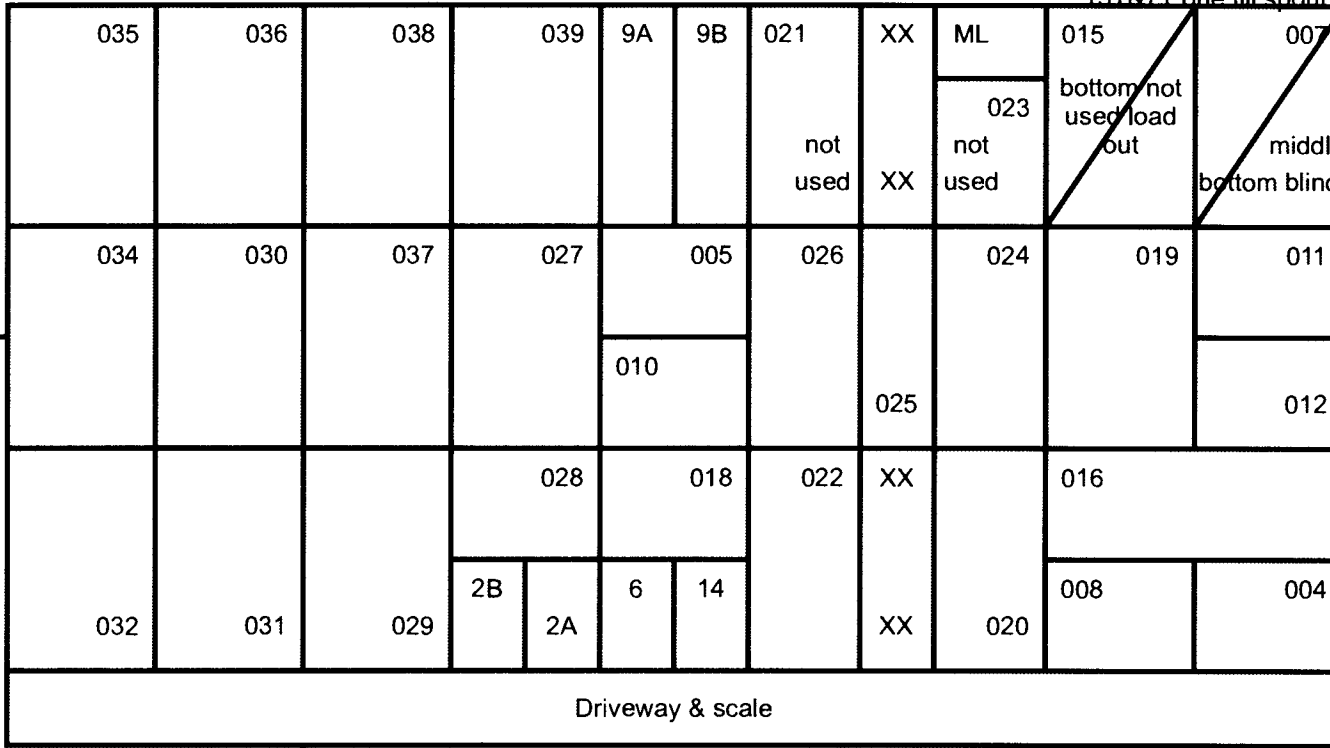
SOUTH

MAYPORT FARMERS CO-OP
PORTLAND STATION
SECTION A



BNSF RAIL

15T&7T one fill spout

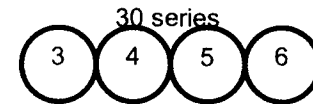
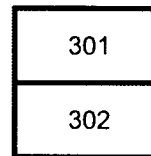


zero points -- elevators - floor over bins
tanks -- eaves

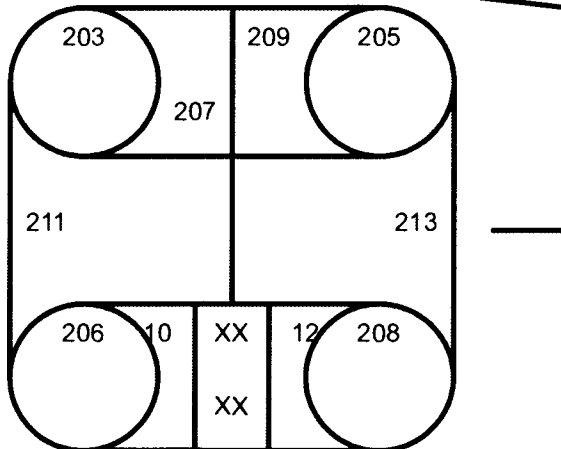
bin #7 bottom is blind
bin 21 & 23 excluded

Driveway & scale

Office



SECTION E



MAYPORT FARMERS CO-OP
MAYVILLE STATION
SECTION E

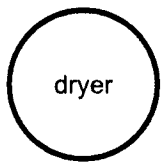
MAYPORT FARMERS CO-OP

Mayville Station

Section E

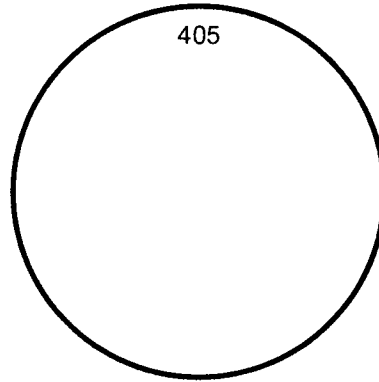
Concrete silo site

page 2

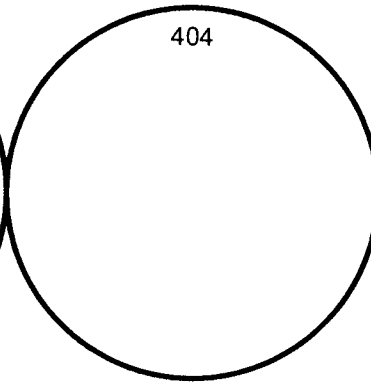


dryer

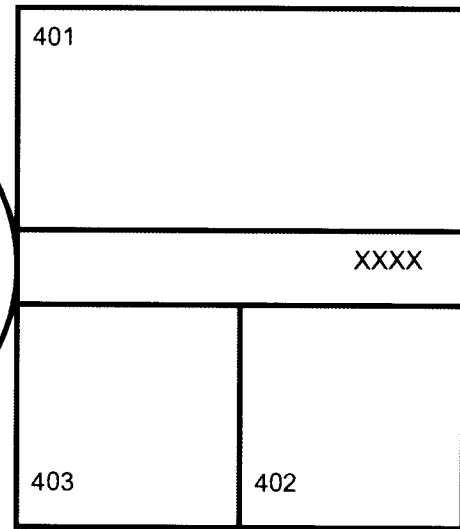
200' main house



405



404



401

XXXX

403

402

MAYPORT FARMERS CO-OP
MAYVILLE STATION
SECTION H

SECTION H

located east side of Mayville -- north side of hwy 200

