

Exam Date:04/06/2016

Colfax Farmers Elevator, Inc.

Page: 1

Examiner: 1

PO Box 37

Colfax, ND

County:

Phone: 701-372-3721

CCC Number:

Location/Container Numbers/Comments	Section	Capacity
PART A - ADDITIONAL SPACE TO BE INCLUDED UNDER LICENSE		
<NO BINS ADDED>		
		Total: 0
PART B - SPACE TO BE DELETED UNDER LICENSE		
E	E	2,828
D	E	2,743
C	E	2,633
B	E	2,633
001	G	7,969
A	E	2,633
F	E	4,855
G	E	4,855
H	E	4,855
		Total: 36,004
PART C - ALL SPACE TO BE INCLUDED UNDER LICENSE		
	A	973,000
	G	98,000
	P	131,000
		Total: 1,202,000
PART D - TOTAL CAPACITY BY FUNCTIONAL UNIT		
Colfax 149	A G P	1,202,000
		Total: 1,202,000

Exam Date:04/06/2016

Colfax Farmers Elevator, Inc.

Page: 1

Examiner: 1

PO Box 37

Colfax , ND

County:

Status	Section	Bin Number	Bin Type	Base Point	Diameter or Bu/Ft (Irreg).		Side wall	Add for Hopper	Ded. for Obst.	Effective Depth	Add for Peak	Depth for Capac.	Bushels per Foot	Base Pack%	Bushel Capacity with Pack	
	Section: A															
	A	101	Peaked	Zero Point: Top of Eave.	16.000	0.000	0.000	30.00	2.45	0.00	32.450	1.000	33.5	161.6	5.80	5,728
	A	102	Peaked	Zero Point: Top of Eave.	16.000	0.000	0.000	30.00	2.45	0.00	32.450	1.000	33.5	161.6	5.80	5,728
	A	103	Peaked	Zero Point: Top of Eave.	16.000	0.000	0.000	30.00	2.45	0.00	32.450	1.000	33.5	161.6	5.80	5,728
	A	104	Peaked	Zero Point: Top of Eave.	16.000	0.000	0.000	30.00	2.45	0.00	32.450	1.000	33.5	161.6	5.80	5,728
	A	105	Peaked	Zero Point: Top of Eave.	16.000	0.000	0.000	30.00	2.45	0.00	32.450	1.000	33.5	161.6	5.80	5,728
	A	106	Peaked	Zero Point: Top of Eave.	16.000	0.000	0.000	30.00	2.45	0.00	32.450	1.000	33.5	161.6	5.80	5,728
	A	107	Peaked	Zero Point: Top of Eave.	16.000	0.000	0.000	30.00	2.45	0.00	32.450	1.000	33.5	161.6	5.80	5,728
	A	108	Peaked	Zero Point: Top of Eave.	16.000	0.000	0.000	30.00	2.45	0.00	32.450	1.000	33.5	161.6	5.80	5,728
	A	331	Peaked	Zero Point: Top of Eave.	60.000	0.000	0.000	80.00	0.00	0.00	80.000	4.200	84.2	2272.9	10.0	210,516
	A	333	Peaked	Zero Point: Top of Eave.	33.000	0.000	0.000	77.00	0.00	0.00	77.000	2.000	79.0	687.5	9.50	59,473
	A	334	Peaked	Zero Point: Top of Eave.	36.000	0.000	0.000	74.00	0.00	0.00	74.000	2.200	76.2	818.2	10.0	68,582
	A	335	Peaked	top of sidewall	14.600	0.000	0.000	20.00	0.00	0.00	20.000	0.900	20.9	134.6	5.50	2,968
	A	336	Peaked	Zero Point: Top of Eave.	48.000	0.000	0.000	74.00	0.00	0.00	74.000	3.400	77.4	1454.6	10.0	123,845
	A	337	Peaked	Zero Point: Top of Eave.	59.100	0.000	0.000	85.60	0.00	0.00	85.600	4.100	89.7	2205.2	10.0	217,587
	A	338	Peaked	Zero Point: Top of Eave.	60.000	0.000	0.000	93.30	0.00	0.00	93.300	4.200	97.5	2272.9	10.0	243,769

Bin count: 15

Facility: Colfax Section: A Total: **972,564**To Even: **973,000****Section: G**

G	002	Peaked	eave of bin	25.000	0.000	0.000	17.20	0.00	0.00	17.200	1.500	18.7	394.6	8.00	7,969
G	004	Peaked	eave of bin	21.000	0.000	0.000	17.60	0.00	0.00	17.600	1.300	18.9	278.4	6.80	5,620
G	005	Peaked	eave of bin	21.000	0.000	0.000	17.60	0.00	0.00	17.600	1.300	18.9	278.4	6.80	5,620
G	006	Peaked	eave of bin	21.000	0.000	0.000	17.60	0.00	0.00	17.600	1.300	18.9	278.4	6.80	5,620

Exam Date:04/06/2016

Colfax Farmers Elevator, Inc.

Page: 2

Examiner: 1

PO Box 37

Colfax , ND

County:

Status	Section	Bin Number	Bin Type	Base Point	Diameter or Bu/Ft (Irreg.)		Side wall	Add for Hopper	Ded. for Obst.	Effective Depth	Add for Peak	Depth for Capac.	Bushels per Foot	Base Pack%	Bushel Capacity with Pack	
					Length	Width										
	Section: G															
	G	007	Peaked	eave of bin	21.000	0.000	0.000	17.60	0.00	0.00	17.600	1.300	18.9	278.4	6.80	5,620
	G	008	Peaked	eave of bin	24.000	0.000	0.000	15.00	0.00	0.00	15.000	1.400	16.4	363.7	7.80	6,430
	G	009	Peaked	eave of bin	24.000	0.000	0.000	15.00	0.00	0.00	15.000	1.400	16.4	363.7	7.80	6,430
	G	010	Peaked	eave of bin	27.000	0.000	0.000	17.20	0.00	0.00	17.200	1.600	18.8	460.3	8.50	9,390
	G	011	Peaked	eave of bin	36.000	0.000	0.000	20.80	0.00	0.00	20.800	2.200	23.0	818.2	10.0	20,701
	G	012	Peaked	eave of bin	36.000	0.000	0.000	24.50	0.00	0.00	24.500	2.200	26.7	818.2	10.0	24,031

Bin count: 10

Facility: Colfax Section: G Total: 97,431

To Even: 98,000

Section: P

	P	001	Peaked	Zero point top of eave.	36.000	0.000	0.000	24.00	0.00	0.00	24.000	2.200	26.2	818.2	10.0	23,581
	P	002	Peaked	Zero point top of eave.	27.000	0.000	0.000	25.70	0.00	0.00	25.700	1.600	27.3	460.3	8.50	13,634
	P	003	Peaked	Zero point top of eave.	27.000	0.000	0.000	25.70	0.00	0.00	25.700	1.600	27.3	460.3	8.50	13,634
	P	004	Peaked	Zero point top of eave.	18.000	0.000	0.000	21.30	0.00	0.00	21.300	1.100	22.4	204.6	6.00	4,858
	P	005	Peaked	Zero point top of eave.	14.500	0.000	0.000	19.40	2.30	0.00	21.700	0.900	22.6	132.7	5.50	3,164
	P	006	Peaked	Zero point top of eave.	14.000	0.000	0.000	20.90	0.00	0.00	20.900	0.800	21.7	123.7	5.50	2,832
	P	007	Peaked	Zero point top of eave.	42.000	0.000	0.000	25.70	0.00	0.00	25.700	2.500	28.2	1113.7	10.0	34,547
	P	008	Peaked	Zero point top of eave.	42.000	0.000	0.000	25.70	0.00	0.00	25.700	2.500	28.2	1113.7	10.0	34,547

Bin count: 8

Facility: Colfax Section: P Total: 130,797

To Even: 131,000

Overall Licensed Bin Capacity for:

Colfax Farmers Elevator, Inc.

Bin count: 33

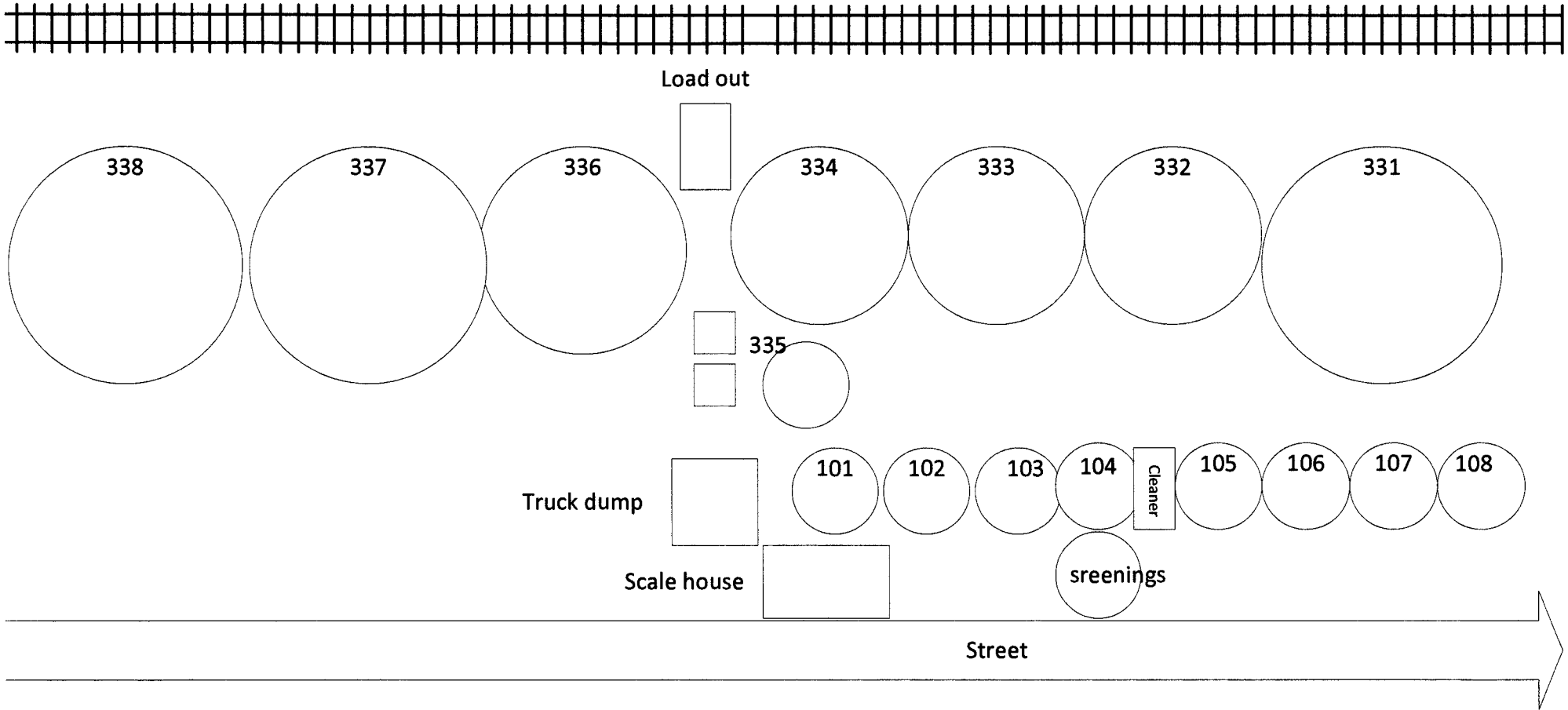
Licensed Capacity:
(includes pack)

1,200,792 Bu.

Licensed Capacity (to even):
(includes pack and section totals are
rounded up to next highest 1000)

1,202,000 Bu.

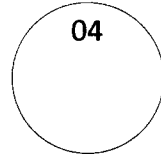
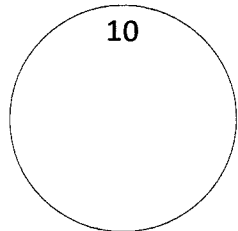

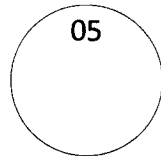
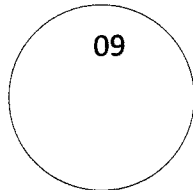
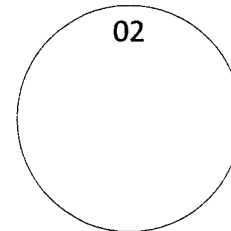
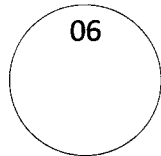
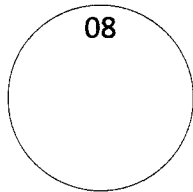
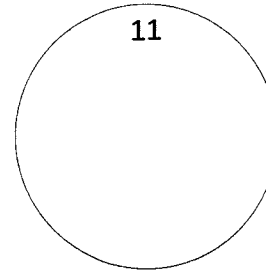
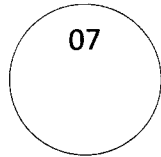
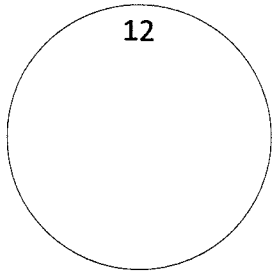
Colfax Farmers Elevator
Colfax, ND
Section A



Section E



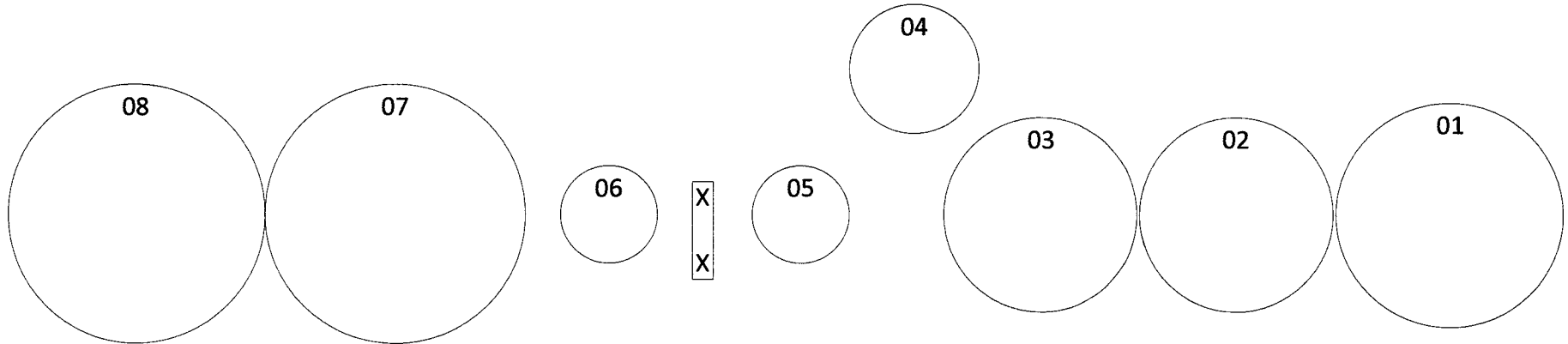
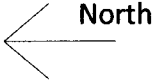
Colfax Farmers Elevator
Hatley Farm
Section G
1.5 miles east, 1.25 miles
north, west side of Rd



County Road

Driveway

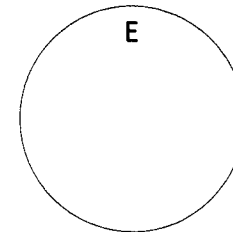
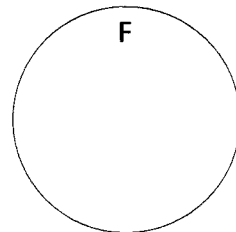
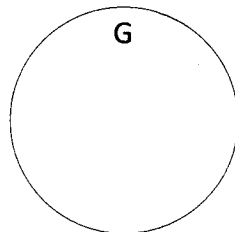
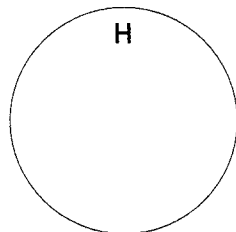
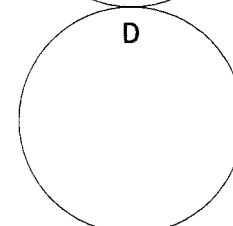
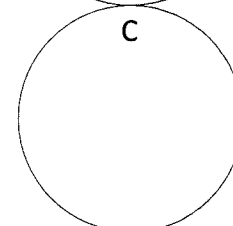
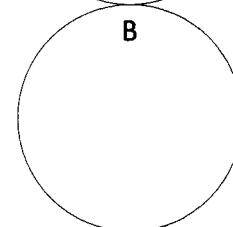
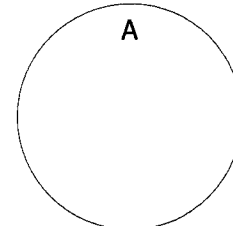
Colfax Farmers Elevator
Peterson Bin Site
Section P
.5 mile west to County Rd 1
1 mile north, .25 mile east, &
.25 North



Colfax Farmers Elevator
Colfax, ND
Section E



Section A



Not Active
Seed
Blows