


July 29, 2015

Darrell Nitschke  
Executive Secretary, North Dakota Public Service Commission  
600 East Boulevard, Dept. 408  
Bismarck, ND 58505



RE: One-Call Complaint Notice dated July 20, 2015

Dear Darrell,

Carstensen Contracting (CCI) is responding to the One-Call Complaint notice that was received from the North Dakota Public Service Commission, filed against CCI by Richard Chaska of Oneok Rockies Midstream, LLC, Case Number PU-15-571.

The incident occurred on July 13, 2015 in Williams County, ND approximately one half mile north of 64<sup>th</sup> St. NW and just east of 133<sup>rd</sup> Ave. NW. The line that was struck is a 12" high pressure gas line owned by Oneok Rockies Midstream. CCI was reported, by Oneok, as not having the proper utility locates for the excavation at this location. Below and attached are details and information for locate requests that CCI had submitted prior to excavation at the location of the incident.

Attached is a log from the National Ticket Management System which was generated by the following search fields; dates of 06/01/15 to 07/27/15, company name of Carstensen, and county of Williams. This log shows a list of several locate requests that have been submitted for our work along the project. CCI reviewed all of the requests that were submitted along 64<sup>th</sup> St. NW and 133<sup>rd</sup> Ave. NW as these are the closest reference roads to the incident location. Ticket numbers 15076674 and 15076686 are two original locate requests that were submitted on June 3<sup>rd</sup> to cover the excavation location of the incident. These tickets were both refreshed on June 23<sup>rd</sup> and one was refreshed a second time on July 10<sup>th</sup>.

Locate Ticket Summary

	Ticket Number	Date
New Ticket	#15076674	06/03/15
Refresh	#15094862	06/23/15
New Ticket	#15076686	06/03/15
Refresh	#15094863	06/23/15
Refresh	#15110480	07/10/15

The National Ticket Management System and ND One-Call ticket details are attached for reference. There are location descriptions included on the tickets as well as a map to reference the dig location. CCI acknowledges that the location description and interactive maps do not completely coordinate in some instances, as it can be difficult to describe exact locations for rural areas. This is where the interactive maps come in very useful to visualize and confirm the requested locate boundaries. CCI did

not receive any e-mails or calls requesting clarification or additional details for the exaction locations. The tickets have Oneok Rockies Midstream listed as one of the utility company members for this area. Therefore, they were notified by these locate requests of the planned excavation. CCI also received Ticket Check Status e-mails for all ticket numbers mentioned above that confirm Oneok Rockies Midstream was contacted as their status indicates a response. Therefore it appears as though it was clear as to where the excavation was to take place.

All other utilities that were present in the excavation area were identified by locate marks. Therefore, the crew understood the area had been covered and they were clear to proceed with work. In addition to submitting locate requests and getting flags by locators, CCI crews are also trained to look for additional above ground features that may indicate an underground utility is present in the area prior to excavation. The CCI crew did not observe any above ground utility markers or signs in the vicinity of this excavation that indicated there was an underground high pressure gas line near. CCI understands the danger of working around high pressure gas lines and would not knowingly excavate in their vicinity without following the correct procedures and safety protocol.

Due to the above mentioned details it is the opinion of CCI that we had adequate locates to cover the area where the gas line was encountered. CCI believes the locate requests that were submitted were sufficient to notify Oneok that work was being performed around their line and locate markings should have been provided.

Please contact Brad Carstensen at 507-820-1570 or [bcarstensen@ccimn.net](mailto:bcarstensen@ccimn.net) if you have any questions regarding this information.

Sincerely,



Brad Carstensen  
Vice President  
Carstensen Contracting, Inc.

Attachments:

One-Call Complaint Notice dated July 20, 2015  
National Ticket Management System Log  
National Ticket Management System Tickets  
ND One-Call Tickets  
Ticket Check Status e-mails  
Project Plan Sheets  
Pictures



# Public Service Commission

## State of North Dakota

---

### COMMISSIONERS

Julie Fedorchak  
Randy Christmann  
Brian P. Kalk

Executive Secretary  
Darrell Nitschke

600 East Boulevard, Dept. 408  
Bismarck, North Dakota 58505-0480  
Web: [www.psc.nd.gov](http://www.psc.nd.gov)  
E-mail: [ndpsc@nd.gov](mailto:ndpsc@nd.gov)  
Phone: 701-328-2400  
ND Toll Free: 1-877-245-6685  
Fax: 701-328-2410  
TDD: 800-366-6888 or 711

July 20, 2015

Brad Carstensen  
Carstensen Contracting, Inc.  
PO BOX 754  
Pipestone, MN 56164-0754

Re: One-Call Excavation Notice System: North Dakota Century Code Chapter 49-23

Dear Mr. Carstensen:

Enclosed is a copy of a ND One-Call Complaint, with attachments, against Carstensen Contracting, Inc., received by the North Dakota Public Service Commission on July 17, 2015, from Richard Chaska at Oneok Rockies Mldstream, LLC, of Sidney, MT, Case Number PU-15-571. The location of the damage identified in the complaint is approximately 6450 133<sup>rd</sup> Avenue Northwest, Williston, ND.

I am sending you this information so that you are aware of the Complaint and have an opportunity to present any information you may have to assist us in processing this case. **Please respond to Darrell Nitschke, Executive Secretary, North Dakota Public Service Commission, by August 3, 2015**, with your written account of the event, including the applicable One Call locate ticket number for work performed at the address indicated.

I will review your response, the ND One-Call Complaint, and other available information to determine the next step in this matter. If I conclude there was a violation of the One Call law, I may file a formal complaint with the Commission. If I decide to proceed with a formal complaint, I will attempt to contact you in advance.

Please contact me at 701-328-3397 or at [vschock@nd.gov](mailto:vschock@nd.gov) with any questions regarding this correspondence.

Sincerely,

Victor Schock  
Compliance and Competitive Markets Division

Enc: ND One-Call Complaint with attachments  
c: Richard Chaska with attachments



# ND ONE-CALL COMPLAINT

Public Service Commission

SFN 59067 (1-14)

To allege a violation of the One-Call Excavation Notice System Law: North Dakota Century Code Chapter 49-23

## PART A -- WHO IS SUBMITTING THIS COMPLAINT (COMPLAINANT)

Company/Person Oneok Rockies Midstream, LLC/Richard Chaska	Street Address 2700 Lincoln Ave S E.	City Sidney	State and Zip Code MT
Telephone and Cell Phone Number 406-433-8716 / 701-770-3440	Email Address richard.chaska@oneok.com		Date 7/16/2015
<input checked="" type="checkbox"/> Complainant is willing and able to testify on the complaint if matter goes to formal hearing			

## PART B -- WHO VIOLATED THE ONE-CALL REGULATIONS (RESPONDENT)

Company/Person Carstensen Contracting Inc. /Brad Carstensen	Street Address 1507 MN-30	City Pipestone	State and Zip Code MN 56164
Telephone and Cell Phone Number 507-825-2026 / 507-820-1570	Email Address bcarstensen@ccimn.net		

## PART C -- ALLEGED VIOLATION

<input type="checkbox"/> Operator failed to provide or update the information provided to the notification center on a timely basis <input checked="" type="checkbox"/> Excavator failed to provide excavation or location notice at least 48 hours before beginning any excavation <input type="checkbox"/> Excavator failed to provide required information in excavation or location notice <input type="checkbox"/> Notification center failed to transmit the notice to every operator that has an underground facility in the area of the excavation <input type="checkbox"/> Notification center failed to inform the excavator of the names of operators of underground facilities in the area <input type="checkbox"/> Operator failed to locate and mark underground facility within 48 hours <input checked="" type="checkbox"/> Excavation started prior to underground facility locate <input type="checkbox"/> Operator failed to mark underground facility within 24 inches horizontally <input type="checkbox"/> Excavator failed to renew excavation or location request prior to the expiration of the twenty-one-day period <input type="checkbox"/> Excavator failed to conduct the excavation in a careful and prudent manner to avoid damage of underground facilities <input type="checkbox"/> Excavator failed to maintain the markings during excavation <input type="checkbox"/> Other (identify the specific section of NDCC Chapter 49-23) _____
Location of Violation: 6450 133rd Ave nw Williston, ND 58501 Williams County Sec 9 156N-100W
Date and Time of Violation: 7/13/2015 19:30
Description (summarize the observations on which you rely to allege the violation) <i>If more space is required, please provide the description on a separate page.</i>  On or about 7/13/2015 at 19:30 Carstensen Contracting Inc was trenching for a new 2" water line without a One Call when they encounter a 12" steel natural gas pipeline owned by Oneok Rockies Midstream, LLC. According to local land owner they encountered the pipeline around 19:30 and then shut down and moved all equipment from the location. At 23:44 on 7/13/2015 the company submitted a request for a locate request for this area. At no time did they contact Oneok to let us know they hit our pipeline. It was our contract locating company that notified us on 7/14/2015 when they responded to the locate request and found that the contractor had already crossed our pipeline and that there was damage to our pipeline. Locate request 15112340 dated 7/13/2015

## PART D -- DAMAGE

Fatalities N/A	Injuries N/A	In-patient Hospitalization N/A
Underground facility type(s) and Operator(s) affected: 12 inch Steel High Pressure Discharge pipeline owned by Oneok Rockies Midstream, LLC		
Estimated Value of Damage (damage as defined under NDCC Chapter 49-23): \$ \$200,000 00	Number of Customers Affected 20 different Producers and 100-200 well locations	
Other impact of event: Local home owner had to be evacuated for 1 day while we responded and secured the location of the damage.		
Please attach photos of Event Area or Damaged Facility		

## PART I -- SIGNATURE

Signature of Person Filing Complaint Richard Chaska	Date 7/16/2015
--	-------------------

Send Completed, Original Complaint To:  
 Public Service Commission  
 600 E Boulevard Ave Dept 408  
 Bismarck ND 58505-0480  
 Telephone: (701) 328-2400

**NORTH DAKOTA ONE CALL**

<b>Ticket No:</b>	15112340	<b>LORQ ROUTINE</b>	<b>NEW TICKET</b>
<b>Transmit Date:</b>	07/13/2015	<b>Time:</b>	23 44
<b>Original Call Date:</b>	07/13/2015	<b>Time:</b>	23 43
<b>Work To Begin Date:</b>	07/16/2015	<b>Time:</b>	07 00
		<b>Op:</b>	wisheni
		<b>Op:</b>	webusr4

**Caller Information**

<b>Company:</b>	CARSTENSEN CONTRACTING INC	<b>Fax Number:</b>	(507) 825-2027
<b>Contact Name:</b>	BILL KOEHLER	<b>Contact Phone:</b>	(507) 215-3442 Ext:
<b>Contact Email:</b>	bkoehler@ccimn.net		
<b>Alt. Contact Name:</b>	WILLIAM KOEHLER	<b>Alt. Contact Phone:</b>	(507) 215-3442

**Dig Site Information**

<b>Type of Work:</b>	INSTALL WATER MAIN AND SERVICES		
<b>Work Done For:</b>	WAWSA		
<b>Explosives:</b>	N	<b>Depth:</b>	OVER 10FT
		<b>Tunneling/Boring:</b>	Y

**Dig Site Location**

<b>State:</b>	ND	<b>County:</b>	WILLIAMS	<b>Place:</b>	EAST FORK TWP
<b>Address:</b>	6450	<b>Street:</b>	133RD AVE NW		
<b>Nearest Intersecting Street:</b>	64TH STREET NW				

**Extent of Work:**  
 LOCATE AND MARK ALONG DRIVE WAY AT 6450 133RD AVE NW STARTING AT 133RD AVE HEADING EAST ALONG DRIVEWAY TO HOUSE

**Remarks:**

<b>Twp:</b> 156N	<b>Rng:</b> 100W	<b>Sect-Qtr:</b> 9-SW,9-NW
<b>Twp:</b> 156N	<b>Rng:</b> 100W	<b>Sect-Qtr:</b> 9-SW,9-NW
<b>ExCoord NW Lat:</b> 48 3543523	<b>Lon:</b> -103 5613293	<b>SE Lat:</b> 48 3493099 <b>Lon:</b> -103.5555084

Send to District: ND - BEARPW01 ( )

NOTE TO BEAR PAW EMPLOYEES: Please locate and call the above phone number AS SOON AS POSSIBLE. Write the name of person you contacted regarding this locate. (They must be contacted even if we have no service in the area.) Contact your Supervisor if there is any reason you cannot get this done immediately. This sheet must be faxed within 48 hours with all information filled in and completed to the Grasslands Complex at 1-888-665-2229. THANKS!

BPE Employee and date completed \_\_\_\_\_

Person contacted, and date & time \_\_\_\_\_

Check here if BPE had no lines in work area needing to be flagged \_\_\_\_\_ OR \_\_\_\_\_

Line Located & Flagged\* \_\_\_\_\_ (DATE & TIME)

1) \*Is locate in vicinity of a DOT pipeline? Yes No (circle answer)  
 \*(If yes, only qualified DOT personnel can complete locate)\*

2) \*Foreign Line Crossing? Yes No (circle answer)

\*If anyone trenches over BPE pipeline, the following forms from Bear Paw's Safety Manual are to be completed and faxed back to 1-888-665-2229

1 PIPELINE LOCATING CHECKLIST (Found under Excavation)  
 2 DIAGRAM OF TRENCHING (Found under Excavation)

Faxed to \_\_\_\_\_ Location \_\_\_\_\_ Sender's \_\_\_\_\_ Date & Time \_\_\_\_\_

## ONEOK Rockies Midstream (ORM) Pipeline Incident Report

Date of Report Completion: 7/13/15

Person Completing Report: Jason Hartwig & John Sullivan

1. Date of Incident: July 13, 2015
2. Time of Incident: unknown, called in by B & G after doing the one-call. (ORM was notified around 3:30 pm).
3. Where was the location of the pipeline hit? ½ mile north of Hwy 2 east on 133<sup>rd</sup> north
  - a. Township: T156N
  - b. Range: R100W
  - c. Section: 9 SW OF CENTER
  - d. County: WILLIAMS
  - e. State: ND
4. Was there an ORM employee or representative present for the dig? NO
  - a. Who was the ORM employee or representative that was present? NO ONE WAS THERE.
5. What was the pipeline diameter? 12" High Pressure
6. Was the pipeline poly or steel? Steel
7. Was the pipeline locatable? Yes
  - a. If the pipeline was not locatable, was the pipeline pot holed? No one-call at time of strike.
  - b. If the pipeline could not be found via hydro-vac, was the line isolated and blown down prior to digging? No one-call at time of strike
8. What was the duration of the release? No uncontrolled release **Hour(s) during blow down**
9. Was there H2S involved in the release? NO
  - a. If so estimate the quantity. \_\_\_\_\_ NONE \_\_\_\_\_

## ONEOK Rockies Midstream (ORM) Pipeline Incident Report

Date of Report Completion: 7/13/15

Person Completing Report: Jason Hartwig & John Sullivan

10. Was the release in excess of 100 pounds? NO

a. If so **IMMEDIATELY** notify your supervisor or Environmental, Safety, and Health Coordinator.

11. Was a One Call made by the contractor? NOT AT TIME OF STRIKE

12. Was the One Call current? NOT AT TIME OF STRIKE, THEY CALLED IN AT 11:44 P.M. OF THE 13TH

13. Was the line flagged correctly by ORM personnel? After the contractor called it in to 811

14. Was the One Call cleared by ORM after the pipe was located? Yes, after being marked

15. Were there liquids released? NONE

a. If so, estimate the quantity. NONE

b. Were there liquids released in proximity to a navigable waterway (i.e. creek, river, etc...)? NO

16. What was the diameter of the hole in the pipe? ½ INCH DENT IN THE STEEL PIPE AND SEVERAL OTHER SCRAPES

17. What was the pressure of the pipeline? 750#


18. Brief Description of Pipeline Incident: Carstensen Contracting Inc. was working for WAESA at the location of 6450 133<sup>rd</sup> Ave W which is ½ mile north on 133<sup>rd</sup> and from the north side of Hwy 2 east. Jose Cervantes of Carstensen was digging to install a 2" water line to the residence with NO one-call called in to 811 call center system. Later that night on the 13th at 11:44 pm the contractor call 811 to get a one-call started on the line that was hit. Our locators called me about the ticket because it was already dug up in the area of our line and they notice that the line was damaged. Once I arrived on site I called Jason to start the repair process, the line is being blown down now on July 14 starting at 4:00 with 750# on it and distance of 5 miles. S K & S has been called to repair the line on July 15 at 8:00 am after blow down is complete.













[Home](#) [Contact](#)

[Locator Ticket Management](#)

[Excavator Ticket Management](#)

[Damage Manager](#)

[Ticket Check](#)

[Search & Status™](#)

## Search & Status - North Dakota

### Current Display

You are viewing tickets in North Dakota from 06/01/2015 to 07/27/2015 refined as follows:  
 Company Name = Carstensen and County = Williams

[Run New Search](#)

### Search Results

Number of Tickets: 71

Ticket	Call Date	Company	Street	Place/City	
15076647	06/03/2015	CARSTENSEN CONTRACTING	64TH ST NW	EAST FORK TWP	<a href="#">View</a>
15076661	06/03/2015	CARSTENSEN CONTRACTING	64TH ST NW	EAST FORK TWP	<a href="#">View</a>
15076674	06/03/2015	CARSTENSEN CONTRACTING	64TH ST NW	EAST FORK TWP	<a href="#">View</a>
15076686	06/03/2015	CARSTENSEN CONTRACTING	64TH ST NW	EAST FORK TWP	<a href="#">View</a>
15076697	06/03/2015	CARSTENSEN CONTRACTING	64TH ST NW	EAST FORK TWP	<a href="#">View</a>
15076703	06/03/2015	CARSTENSEN CONTRACTING	133RD AVE NW	ATHENS TWP	<a href="#">View</a>
15078117	06/04/2015	CARSTENSEN CONTRACTING INC	PARKWAY DR	BLACKTAIL TWP	<a href="#">View</a>
15078131	06/04/2015	CARSTENSEN CONTRACTING INC	MAIN ST	BLACKTAIL TWP	<a href="#">View</a>
15088900	06/16/2015	CARSTENSEN CONTRACTING INC	133RD AVE NW	ATHENS TWP	<a href="#">View</a>
15088903	06/16/2015	CARSTENSEN CONTRACTING INC	133RD AVE NW	ATHENS TWP	<a href="#">View</a>
15088913	06/16/2015	CARSTENSEN CONTRACTING INC	133RD AVE NW	ATHENS TWP	<a href="#">View</a>
15088916	06/16/2015	CARSTENSEN CONTRACTING	133RD AVE NW	ATHENS TWP	<a href="#">View</a>
15088930	06/16/2015	CARSTENSEN CONTRACTING	69TH ST NW	ATHENS TWP	<a href="#">View</a>
15088941	06/16/2015	CARSTENSEN CONTRACTING	69TH ST NW	ATHENS TWP	<a href="#">View</a>
15089015	06/16/2015	CARSTENSEN CONTRACTING INC	69TH ST NW	ATHENS TWP	<a href="#">View</a>
15089018	06/16/2015	CARSTENSEN CONTRACTING INC	69TH ST NW	ATHENS TWP	<a href="#">View</a>
15089047	06/16/2015	CARSTENSEN CONTRACTING INC	136 TH AVE NW	ATHENS TWP	<a href="#">View</a>
15094859	06/23/2015	CARSTENSEN CONTRACTING	64TH ST NW	EAST FORK TWP	<a href="#">View</a>
15094861	06/23/2015	CARSTENSEN CONTRACTING	64TH ST NW	EAST FORK TWP	<a href="#">View</a>
15094862	06/23/2015	CARSTENSEN CONTRACTING	64TH ST NW	EAST FORK TWP	<a href="#">View</a>
15094863	06/23/2015	CARSTENSEN CONTRACTING	64TH ST NW	EAST FORK TWP	<a href="#">View</a>
15094865	06/23/2015	CARSTENSEN CONTRACTING	64TH ST NW	EAST FORK TWP	<a href="#">View</a>
15094868	06/23/2015	CARSTENSEN CONTRACTING	133RD AVE NW	ATHENS TWP	<a href="#">View</a>
15094872	06/23/2015	CARSTENSEN CONTRACTING INC	MAIN ST	BLACKTAIL TWP	<a href="#">View</a>
15099752	06/29/2015	CARSTENSEN CONTRACTING	69TH ST NW	ATHENS TWP	<a href="#">View</a>

<u>Ticket</u>	<u>Call Date</u>	<u>Company</u>	<u>Street</u>	<u>Place/City</u>	<a href="#">View</a>
15099754	06/29/2015	CARSTENSEN CONTRACTING	69TH ST NW	ATHENS TWP	<a href="#">View</a>
15099757	06/29/2015	CARSTENSEN CONTRACTING INC	69TH ST NW	ATHENS TWP	<a href="#">View</a>
15099760	06/29/2015	CARSTENSEN CONTRACTING INC	69TH ST NW	ATHENS TWP	<a href="#">View</a>
15099762	06/29/2015	CARSTENSEN CONTRACTING INC	136 TH AVE NW	ATHENS TWP	<a href="#">View</a>
15099792	06/29/2015	CARSTENSEN CONTRACTING INC	69TH ST NW	ATHENS TWP	<a href="#">View</a>
15099795	06/29/2015	CARSTENSEN CONTRACTING INC	69TH ST NW	ATHENS TWP	<a href="#">View</a>
15099802	06/29/2015	CARSTENSEN CONTRACTING INC	69TH ST NW	ATHENS TWP	<a href="#">View</a>
15099808	06/29/2015	CARSTENSEN CONTRACTING INC	137TH AVE NW	ATHENS TWP	<a href="#">View</a>
15099813	06/29/2015	CARSTENSEN CONTRACTING INC	137TH AVE NW	ATHENS TWP	<a href="#">View</a>
15099820	06/29/2015	CARSTENSEN CONTRACTING INC	137TH AVE NW	ATHENS TWP	<a href="#">View</a>
15105921	07/07/2015	CARSTENSEN CONTRACTING	68TH ST NW	ATHENS TWP	<a href="#">View</a>
15105942	07/07/2015	CARSTENSEN CONTRACTING	137TH AVE NW	ATHENS TWP	<a href="#">View</a>
15105957	07/07/2015	CARSTENSEN CONTRACTING	137TH AVE NW	ATHENS TWP	<a href="#">View</a>
15105975	07/07/2015	CARSTENSEN CONTRACTING	137TH AVE NW	ATHENS TWP	<a href="#">View</a>
15105991	07/07/2015	CARSTENSEN CONTRACTING	137TH AVE NW	ATHENS TWP	<a href="#">View</a>
15110480	07/10/2015	CARSTENSEN CONTRACTING	64TH ST NW	EAST FORK TWP	<a href="#">View</a>
15110481	07/10/2015	CARSTENSEN CONTRACTING	64TH ST NW	EAST FORK TWP	<a href="#">View</a>
15110482	07/10/2015	CARSTENSEN CONTRACTING	133RD AVE NW	ATHENS TWP	<a href="#">View</a>
15110516	07/10/2015	CARSTENSEN CONTRACTING	133RD AVE NW	ATHENS TWP	<a href="#">View</a>
15110523	07/10/2015	CARSTENSEN CONTRACTING	133RD AVE NW	ATHENS TWP	<a href="#">View</a>
15110525	07/10/2015	CARSTENSEN CONTRACTING	68TH ST NW	ATHENS TWP	<a href="#">View</a>
15110536	07/10/2015	CARSTENSEN CONTRACTING	68TH ST NW	ELLISVILLE TWP	<a href="#">View</a>
15110542	07/10/2015	CARSTENSEN CONTRACTING	68TH ST NW	WILLISTON	<a href="#">View</a>
15110547	07/10/2015	CARSTENSEN CONTRACTING	133RD AVE NW	ATHENS TWP	<a href="#">View</a>
15110549	07/10/2015	CARSTENSEN CONTRACTING	68TH ST NW	WILLISTON	<a href="#">View</a>
15112340	07/13/2015	CARSTENSEN CONTRACTING INC	6450 133RD AVE NW	EAST FORK TWP	<a href="#">View</a>
15113435	07/14/2015	CARSTENSEN CONTRACTING INC.	137TH AVE NW	ATHENS TWP	<a href="#">View</a>
15113512	07/14/2015	CARSTENSEN CONTRACTING INC.	132ND AVE NW	EAST FORK TWP	<a href="#">View</a>
15114546	07/15/2015	CARSTENSEN CONTRACTING INC.	131ST AVE NW	DUBLIN TWP	<a href="#">View</a>
15114561	07/15/2015	CARSTENSEN CONTRACTING INC.	68TH ST NW	DUBLIN TWP	<a href="#">View</a>
15115458	07/16/2015	CARSTENSEN CONTRACTING	137TH AVE NW	ATHENS TWP	<a href="#">View</a>
15115459	07/16/2015	CARSTENSEN CONTRACTING	137TH AVE NW	ATHENS TWP	<a href="#">View</a>
15115467	07/16/2015	CARSTENSEN CONTRACTING	137TH AVE NW	ATHENS TWP	<a href="#">View</a>
15115468	07/16/2015	CARSTENSEN CONTRACTING	137TH AVE NW	ATHENS TWP	<a href="#">View</a>
15119539	07/21/2015	CARSTENSEN CONTRACTING INC.	133RD AVE NW	ATHENS TWP	<a href="#">View</a>
15119607	07/21/2015	CARSTENSEN CONTRACTING INC.	130TH AVE NW	DUBLIN TWP	

<u>Ticket</u>	<u>Call Date</u>	<u>Company</u>	<u>Street</u>	<u>Place/City</u>	<a href="#">View</a>
15119631	07/21/2015	CARSTENSEN CONTRACTING INC	137TH AVE NW	ATHENS TWP	<a href="#">View</a>
15119634	07/21/2015	CARSTENSEN CONTRACTING INC	137TH AVE NW	ATHENS TWP	<a href="#">View</a>
15119635	07/21/2015	CARSTENSEN CONTRACTING INC	137TH AVE NW	ATHENS TWP	<a href="#">View</a>
15119663	07/21/2015	CARSTENSEN CONTRACTING INC.	69TH ST NW	BLACKTAIL TWP	<a href="#">View</a>
15119667	07/21/2015	CARSTENSEN CONTRACTING INC.	139TH AVE NW	BLACKTAIL TWP	<a href="#">View</a>
15119668	07/21/2015	CARSTENSEN CONTRACTING INC.	70TH ST NW	BLACKTAIL TWP	<a href="#">View</a>
15119669	07/21/2015	CARSTENSEN CONTRACTING INC.	139TH AVE NW	BLACKTAIL TWP	<a href="#">View</a>
15119671	07/21/2015	CARSTENSEN CONTRACTING INC.	71ST ST NW	BLACKTAIL TWP	<a href="#">View</a>
15119673	07/21/2015	CARSTENSEN CONTRACTING INC.	140TH AVE NW	BLACKTAIL TWP	<a href="#">View</a>
15119679	07/21/2015	CARSTENSEN CONTRACTING INC.	141ST AVE NW	ORTHELL TWP	<a href="#">View</a>

**NORTH DAKOTA ONE CALL**

Ticket No: **15076674** LORQ ROUTINE **NEW TICKET**  
 Update By: [15094862](#)  
 Transmit Date: 06/03/2015 Time: 11:46 Op: iajacob  
 Original Call Date: 06/03/2015 Time: 11:42 Op: iajacob  
 Work to Begin Date: 06/05/2015 Time: 11:45

**Caller Information**

Company: CARSTENSEN CONTRACTING Fax Number: (507) 825-2027  
 Contact Name: BILL KOEHLER Contact Phone: (507) 825-2026 Ext:  
 Contact Email: locates@ccimn.net  
 Alt. Contact Name: BILL KOEHLER Alt. Contact Ph one: (507) 215-3442

**Dig Site Information**

Type of Work: INSTALL WATER MAIN AND SERVICES  
 Work Being Done For: WESTERN AREA WATER SUPPLY AUTH  
 Explosives: N Depth: OVER 10FT Tunneling/Boring: N

**Dig Site Location**

State: ND County: WILLIAMS Place: EAST FORK TWP  
 Address:  
 Street: 64TH ST NW  
 Nearest Intersecting Street: 133RD AVE NW

**Extent of Work:**  
 EXCAVATION SITE IS ON THE N SIDE OF THE ROAD. CONTINUE LOCATE FROM PREVIOUS TICKET 15076661 MARKING 200FT WIDE PATH 1 MILE W ALL THE WAY TO 133RD AVE NW

**Remarks:**  
 CONTACT PROJECT FOREMAN BILL KOEHLER 507-215-3442

**Attachment:**

Twp: 156N Rng: 100W Sect-Qtr: 9-SE,9-SW  
 Twp: 156N Rng: 100W Sect-Qtr: 9-SW,9-SE  
 ExCoord NW Lat: 48.349649 Lon: -103.561612 SE Lat: 48.342417 Lon: -103.539792

**Members**

District Code	Company Name	Marking Concerns	Damage/Repair	Customer Service
BEARPW01	ONEOK ROCKIES MIDSTREAM, LLC	(800)778-7831		
KMHLND3	KINDER MORGAN/HILAND	(701)580-8460		
MOUNT01	MOUNTRAIL/WILLIAMS ELECTRIC CO	(701)577-3765		
NWCOMM02	NORTHWEST COMMUNICATIONS COOP	(406)274-4149		
TCI03	MIDCONTINENT COMMUNICATIONS	(605)271-0202		
WHIPET02	WHITING OIL AND GAS CORP.	(701)421-8647		

RETURN

Email Ticket

**North Dakota One Call**

**Ticket No:** 15076674 **LORQ ROUTINE**  
**Original Call Date:** 06/03/15 11:42 am  
**Work to Begin Date:** 06/05/15 11:45 am  
**Caller Information**  
**Company Name:** CARSTENSEN CONTRACTING **Fax Phone:** (507)825-2027  
**Contact Name:** BILL KOEHLER **Phone:** (507)825-2026  
**Alt. Contact:** BILL KOEHLER **Alt. Phone:** (507)215-3442  
**Caller Address:** 1507 7TH ST SE **Caller ID:** 16711  
 PIPESTONE, MN 56164  
**Email Address:** locates@ccimn.net

**Dig Site Information**

**Type of Work:** INSTALL WATER MAIN AND SERVICES  
**Work Being Done For:** WESTERN AREA WATER SUPPLY AUTH  
**Depth:** OVER 10FT **Explosives:** N **Tunneling/Boring:** N

**Dig Site Location**

**County:** WILLIAMS **Place:** EAST FORK TWP  
**Address:**  
**Street:** 64TH ST NW  
**Intersecting Street:** 133RD AVE NW

**Location of Work:**

CONTINUE LOCATE FROM PREVIOUS TICKET 15076661 MARKING 200FT WIDE PATH 1 MILE W ALL THE WAY TO 133RD AVE NW

**Remarks:**

CONTACT PROJECT FOREMAN BILL KOEHLER 507-215-3442

<b>Caller Twp:</b>	156N	<b>Rng:</b>	100W	<b>Sect-Qtr:</b>	9-SE-SW
<b>Map Twp:</b>	156N	<b>Rng:</b>	100W	<b>Sect-Qtr:</b>	9-SW-SE
<b>Map Coord NW Lat:</b>	48.3496490	<b>Lon:</b>	-103.5616120	<b>SE Lat:</b>	48.3424170
				<b>Lon:</b>	-103.5397920

**MEMBERS:**

<b>District</b>	<b>Company Name</b>
BEARPW01	ONEOK ROCKIES MIDSTREAM, LLC
KMHLND3	KINDER MORGAN/HILAND
MOUNT01	MOUNTRAIL/WILLIAMS ELECTRIC CO
NWCOMM02	NORTHWEST COMMUNICATIONS COOP
TCI03	MIDCONTINENT COMMUNICATIONS

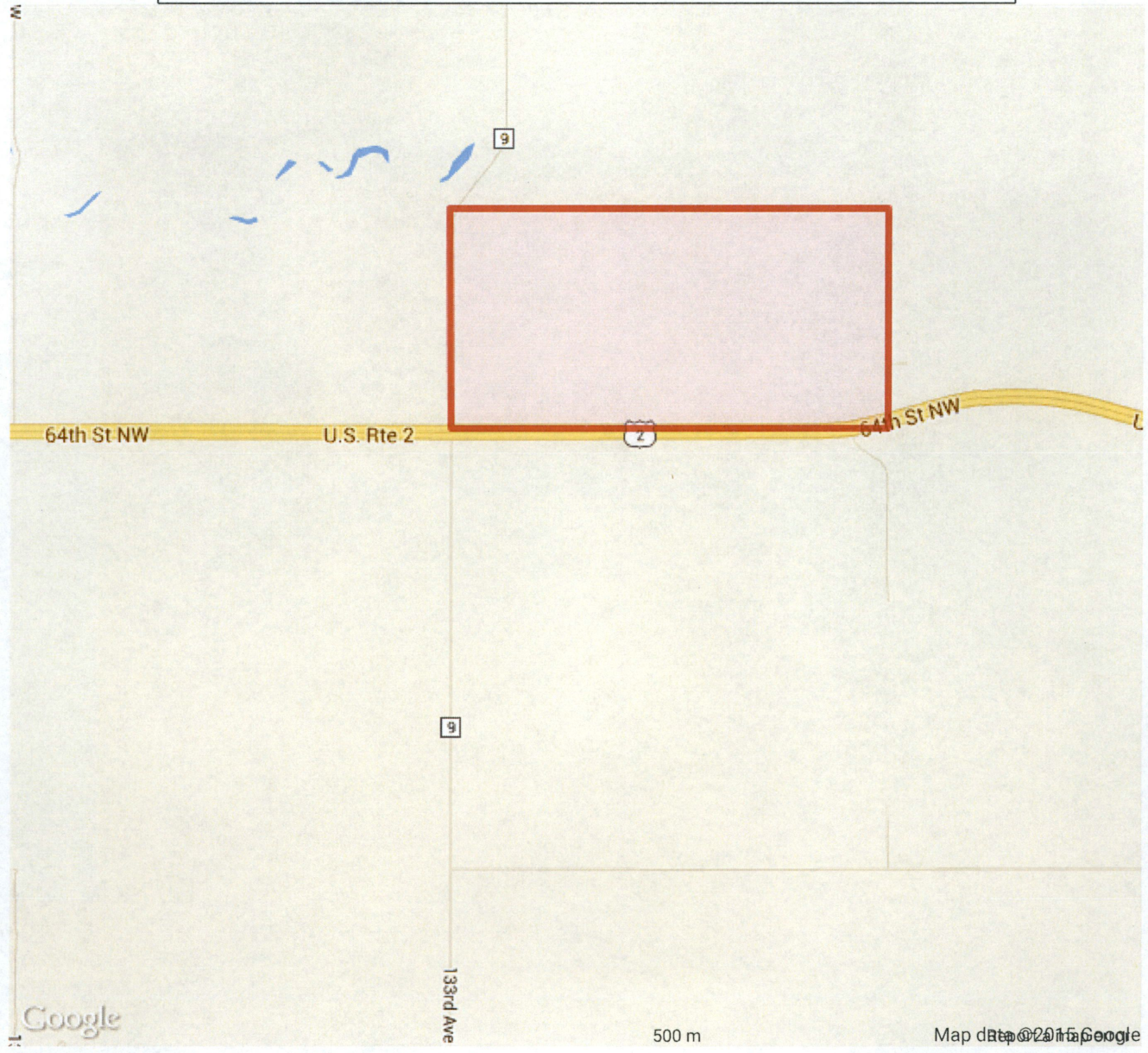
WHIPET02

WHITING OIL AND GAS CORP.

**Interactive Map:**

[Locate Polygon](#)

Search Map:



## Kaley Wurpts

---

**From:** ticketcheck@managetickets.com  
**Sent:** Friday, June 05, 2015 11:55 AM  
**To:** Locates  
**Subject:** Ticket Check Status for ND Ticket 15076674

Ticket Number: **15076674** Header: **LORQ ROUTINE**  
Location: 64TH ST NW EAST FORK TWP, ND

As of **06/05/2015 11:55:00 CST**, participating facility owners have responded to Ticket Check as follows:

District Code	Status
<b>ONEOK ROCKIES MIDSTREAM, LLC</b>	<b>Marked</b>
KINDER MORGAN/HILAND	Does not participate in Ticket Check
MOUNTRAIL/WILLIAMS ELECTRIC CO	Does not participate in Ticket Check
NORTHWEST COMMUNICATIONS COOP	Marked
MIDCONTINENT COMMUNICATIONS	Marked
WHITING OIL AND GAS CORP.	Not yet responded

To review this ticket in its entirety, visit Search and Status® on [www.managetickets.com](http://www.managetickets.com).

Does not participate in Ticket Check: This member does not post their positive response status back to this system. It does not mean that they were not notified of the request to excavate.



RETURN

Email Ticket

**North Dakota One Call**

**Ticket No:** 15094862 LORQ ROUTINE  
**Original Call Date:** 06/23/15 11:05 am  
**Work to Begin Date:** 06/25/15 11:15 am

**Caller Information**

**Company Name:** CARSTENSEN CONTRACTING **Fax Phone:** (507)825-2027  
**Contact Name:** BILL KOEHLER **Phone:** (507)825-2026  
**Alt. Contact:** BILL KOEHLER **Alt. Phone:** (507)215-3442  
**Caller Address:** 1507 7TH ST SE **Caller ID:** 16711  
 PIPESTONE, MN 56164  
**Email Address:** bkoehler@ccimn.net

**Dig Site Information**

**Type of Work:** INSTALL WATER MAIN AND SERVICES  
**Work Being Done For:** WESTERN AREA WATER SUPPLY AUTH  
**Depth:** OVER 10FT **Explosives:** N **Tunneling/Boring:** N

**Dig Site Location**

**County:** WILLIAMS **Place:** EAST FORK TWP  
**Address:**  
**Street:** 64TH ST NW  
**Intersecting Street:** 133RD AVE NW

**Location of Work:**

CONTINUE LOCATE FROM PREVIOUS TICKET 15076661 MARKING 200FT WIDE PATH 1 MILE W ALL THE WAY TO 133RD AVE NW

**Remarks:**

**Caller Twp:** 156N **Rng:** 100W **Sect-Qtr:** 9-SE-SW  
**Map Twp:** 156N **Rng:** 100W **Sect-Qtr:** 9-SW-SE  
**Map Coord NW Lat:** 48.3496490 **Lon:** -103.5616120 **SE Lat:** 48.3424170 **Lon:** -103.5397920

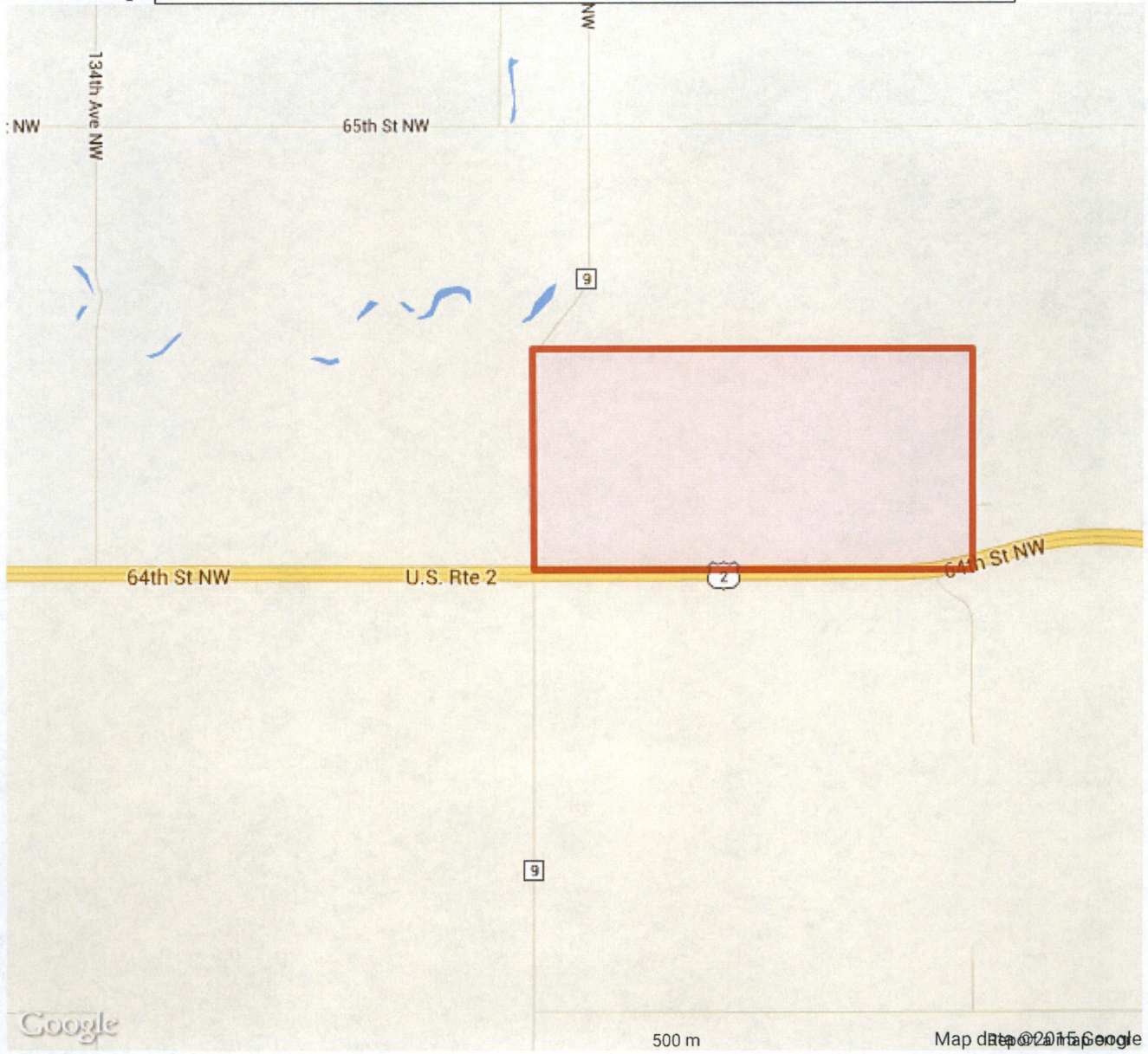
**MEMBERS:**

District	Company Name
BEARPW01	ONEOK ROCKIES MIDSTREAM, LLC
KMHLND3	KINDER MORGAN/HILAND
MOUNT01	MOUNTRAIL/WILLIAMS ELECTRIC CO
NWCOMM02	NORTHWEST COMMUNICATIONS COOP
TCI03	MIDCONTINENT COMMUNICATIONS
WHIPET02	WHITING OIL AND GAS CORP.

**Interactive Map:**

[Locate Polygon](#)

Search Map:



**NORTH DAKOTA ONE CALL**

**Ticket No:** 15076686

**LORQ ROUTINE**

**NEW TICKET**

**Transmit Date:** 06/03/2015  
**Original Call Date:** 06/03/2015  
**Work to Begin Date:** 06/05/2015

**Time:** 11:48  
**Time:** 11:46  
**Time:** 12:00

**Update By:** 15094863  
**Op:** iaJacob  
**Op:** iaJacob

**Caller Information**

**Company:** CARSTENSEN CONTRACTING  
**Contact Name:** BILL KOEHLER  
**Contact Email:** locates@ccimn.net  
**Alt. Contact Name:** BILL KOEHLER

**Fax Number:** (507) 825-2027  
**Contact Phone:** (507) 825-2026 **Ext:**  
**Alt. Contact Ph one:** (507) 215-3442

**Dig Site Information**

**Type of Work:** INSTALL WATER MAIN AND SERVICES  
**Work Being Done For:** WESTERN AREA WATER SUPPLY AUTH  
**Explosives:** N

**Depth:** OVER 10FT **Tunneling/Boring:** N

**Dig Site Location**

**State:** ND **County:** WILLIAMS **Place:** EAST FORK TWP  
**Address:**  
**Street:** 64TH ST NW  
**Nearest Intersecting Street:** 133RD AVE NW

**Extent of Work:**  
 EXCAVATION SITE IS ON THE N SIDE OF THE ROAD. START AT 64TH ST NW AND 133RD AVE NW MARK THE W SIDE OF 133RD AVE FOR APPROX 1 MILE NORTH

**Remarks:**  
 CONTACT PROJECT FOREMAN BILL KOEHLER 507-215-3442

**Attachment:**

**Twp:** 156N **Rng:** 100W **Sect-Qtr:** 8-SE,8-NE,9-NW  
**Twp:** 156N **Rng:** 100W **Sect-Qtr:** 9-NW,8-SE,8-NE  
**ExCoord NW Lat:** 48.356882 **Lon:** -103.572386 **SE Lat:** 48.342439 **Lon:** -103.550756

**Members**

District Code	Company Name	Marking Concerns	Damage/Repair	Customer Service
BEARPW01	ONEOK ROCKIES MIDSTREAM, LLC	(800)778-7831		
KMHLND3	KINDER MORGAN/HILAND	(701)580-8460		
MOUNT01	MOUNTRAIL/WILLIAMS ELECTRIC CO	(701)577-3765		
NWCOMM02	NORTHWEST COMMUNICATIONS COOP	(406)274-4149		
TCI03	MIDCONTINENT COMMUNICATIONS	(605)271-0202		
WHIPET02	WHITING OIL AND GAS CORP.	(701)421-8647		
WMSRW01	WILLIAMS RURAL WATER ASSOC.	(701)774-8915		

RETURN

Email Ticket

**North Dakota One Call**

**Ticket No:** 15076686 LORQ ROUTINE  
**Original Call Date:** 06/03/15 11:46 am  
**Work to Begin Date:** 06/05/15 12:00 pm

**Caller Information**

**Company Name:** CARSTENSEN CONTRACTING **Fax Phone:** (507)825-2027  
**Contact Name:** BILL KOEHLER **Phone:** (507)825-2026  
**Alt. Contact:** BILL KOEHLER **Alt. Phone:** (507)215-3442  
**Caller Address:** 1507 7TH ST SE **Caller ID:** 16711  
 PIPESTONE, MN 56164  
**Email Address:** locates@ccimn.net

**Dig Site Information**

**Type of Work:** INSTALL WATER MAIN AND SERVICES  
**Work Being Done For:** WESTERN AREA WATER SUPPLY AUTH  
**Depth:** OVER 10FT **Explosives:** N **Tunneling/Boring:** N

**Dig Site Location**

**County:** WILLIAMS **Place:** EAST FORK TWP  
**Address:**  
**Street:** 64TH ST NW  
**Intersecting Street:** 133RD AVE NW

**Location of Work:**

START AT 64TH ST NW AND 133RD AVE NW MARK THE W SIDE OF 133RD AVE FOR APPROX 1 MILE NORTH

**Remarks:**

CONTACT PROJECT FOREMAN BILL KOEHLER 507-215-3442

<b>Caller Twp:</b>	156N	<b>Rng:</b>	100W	<b>Sect- Qtr:</b>	8-SE-NE, 9-NW
<b>Map Twp:</b>	156N	<b>Rng:</b>	100W	<b>Sect- Qtr:</b>	9-NW,8-SE- NE
<b>Map Coord NW Lat:</b>	48.3568820	<b>Lon:</b>	-103.5723860	<b>SE Lat:</b>	48.3424390 <b>Lon:</b> -103.5507560

**MEMBERS:**

<b>District</b>	<b>Company Name</b>
BEARPW01	ONEOK ROCKIES MIDSTREAM, LLC
KMHLND3	KINDER MORGAN/HILAND
MOUNT01	MOUNTRAIL/WILLIAMS ELECTRIC CO
NWCOMM02	NORTHWEST COMMUNICATIONS COOP
TCI03	MIDCONTINENT COMMUNICATIONS

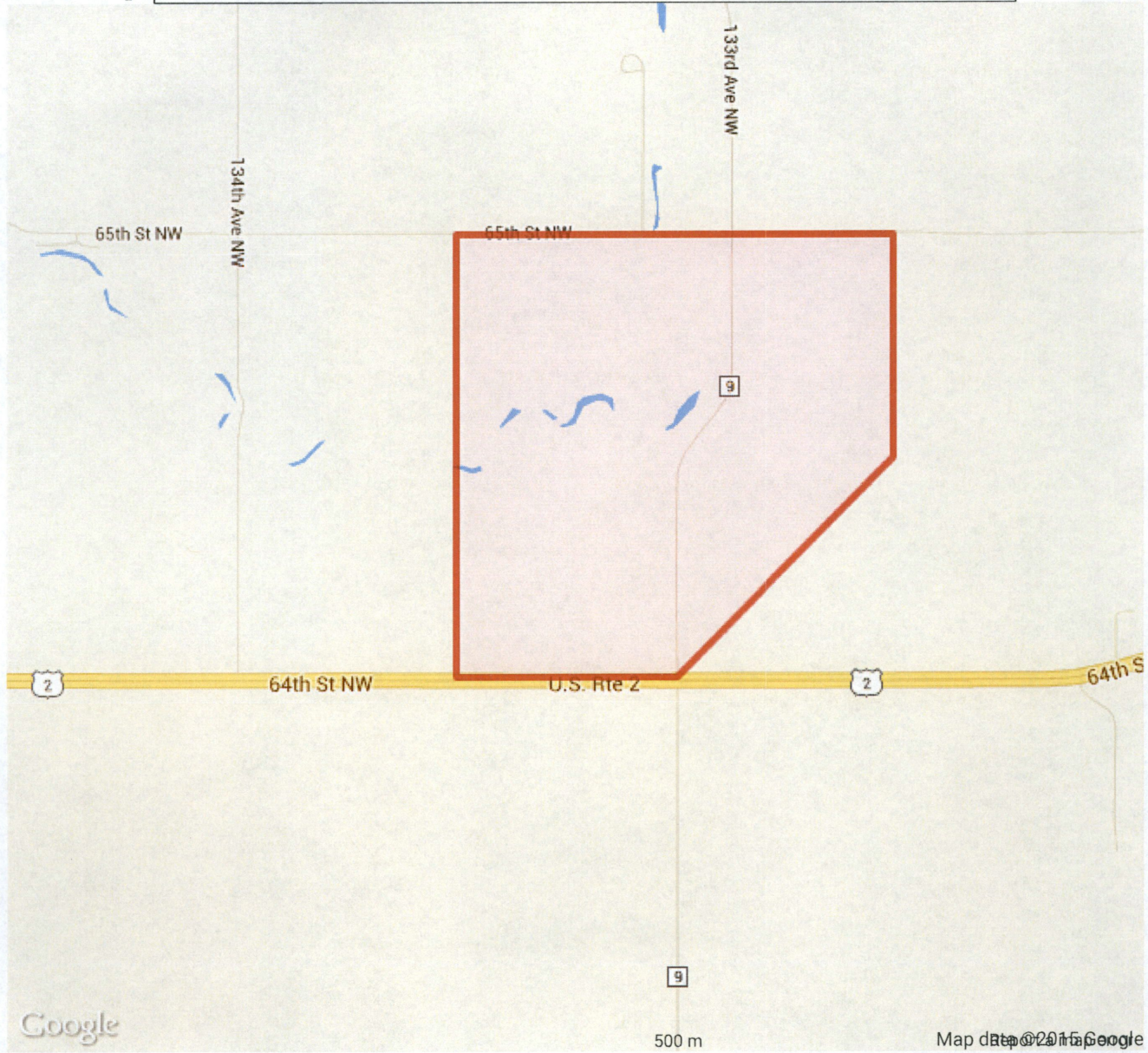
WHIPET02  
WMSRW01

WHITING OIL AND GAS CORP.  
WILLIAMS RURAL WATER ASSOC.

**Interactive Map:**

[Locate Polygon](#)

Search Map:



## Kaley Wurpts

---

**From:** ticketcheck@managetickets.com  
**Sent:** Friday, June 05, 2015 11:55 AM  
**To:** Locates  
**Subject:** Ticket Check Status for ND Ticket 15076686

Ticket Number: **15076686** Header: **LORQ ROUTINE**  
Location: 64TH ST NW EAST FORK TWP, ND

As of **06/05/2015 11:55:00 CST**, participating facility owners have responded to Ticket Check as follows:

<b>District Code</b>	<b>Status</b>
<b>ONEOK ROCKIES MIDSTREAM, LLC</b>	<b>Clear/No conflict</b>
KINDER MORGAN/HILAND	Does not participate in Ticket Check
MOUNTRAIL/WILLIAMS ELECTRIC CO	Does not participate in Ticket Check
NORTHWEST COMMUNICATIONS COOP	Marked
MIDCONTINENT COMMUNICATIONS	Marked
WHITING OIL AND GAS CORP.	Not yet responded
WILLIAMS RURAL WATER ASSOC.	Clear/No conflict

To review this ticket in its entirety, visit Search and Status® on [www.managetickets.com](http://www.managetickets.com).

Does not participate in Ticket Check: This member does not post their positive response status back to this system. It does not mean that they were not notified of the request to excavate.

**NORTH DAKOTA ONE CALL**

Ticket No: 15094863      LORQ ROUTINE      RELOCATE  
 Update Of: 15076686      Update By: 15110480  
 Transmit Date: 06/23/2015      Time: 11:06      Op: webusr6  
 Original Call Date: 06/23/2015      Time: 11:06      Op: webusr6  
 Work to Begin Date: 06/25/2015      Time: 11:15

**Caller Information**

Company: CARSTENSEN CONTRACTING      Fax Number: (507) 825-2027  
 Contact Name: BILL KOEHLER      Contact Phone: (507) 825-2026      Ext:  
 Contact Email: bkoehler@ccimn.net  
 Alt. Contact Name: BILL KOEHLER      Alt. Contact Ph one: (507) 215-3442

**Dig Site Information**

Type of Work: INSTALL WATER MAIN AND SERVICES  
 Work Being Done For: WESTERN AREA WATER SUPPLY AUTH  
 Explosives: N      Depth: OVER 10FT      Tunneling/Boring: N

**Dig Site Location**

State: ND      County: WILLIAMS      Place: EAST FORK TWP  
 Address:  
 Street: 64TH ST NW  
 Nearest Intersecting Street: 133RD AVE NW

**Extent of Work:**  
 EXCAVATION SITE IS ON THE N SIDE OF THE ROAD. START AT 64TH ST NW AND 133RD AVE NW MARK THE W SIDE OF 133RD AVE FOR APPROX 1 MILE NORTH

**Remarks:**

**Attachment:**

Twp: 156N      Rng: 100W      Sect-Qtr: 8-SE,8-NE,9-NW  
 Twp: 156N      Rng: 100W      Sect-Qtr: 9-NW,8-SE,8-NE  
 ExCoord NW Lat: 48.356882      Lon: -103.572386      SE Lat: 48.342439      Lon: -103.550756

**Members**

District Code	Company Name	Marking Concerns	Damage/Repair	Customer Service
BEARPW01	ONEOK ROCKIES MIDSTREAM, LLC	(800)778-7831		
KMHLND3	KINDER MORGAN/HILAND	(701)580-8460		
MOUNT01	MOUNTRAIL/WILLIAMS ELECTRIC CO	(701)577-3765		
NWCOMM02	NORTHWEST COMMUNICATIONS COOP	(406)274-4149		
TCI03	MIDCONTINENT COMMUNICATIONS	(605)271-0202		
WHIPET02	WHITING OIL AND GAS CORP.	(701)421-8647		
WMSRW01	WILLIAMS RURAL WATER ASSOC.	(701)774-8915		

RETURN

Email Ticket

**North Dakota One Call****Ticket No:** 15094863 LORQ ROUTINE**Original Call Date:** 06/23/15 11:06 am**Work to Begin Date:** 06/25/15 11:15 am**Caller Information****Company Name:** CARSTENSEN CONTRACTING **Fax Phone:** (507)825-2027**Contact Name:** BILL KOEHLER **Phone:** (507)825-2026**Alt. Contact:** BILL KOEHLER **Alt. Phone:** (507)215-3442**Caller Address:** 1507 7TH ST SE  
PIPESTONE, MN 56164 **Caller ID:** 16711**Email Address:** bkoehler@ccimn.net**Dig Site Information****Type of Work:** INSTALL WATER MAIN AND SERVICES**Work Being Done For:** WESTERN AREA WATER SUPPLY AUTH**Depth:** OVER 10FT **Explosives:** N **Tunneling/Boring:** N**Dig Site Location****County:** WILLIAMS **Place:** EAST FORK TWP**Address:****Street:** 64TH ST NW**Intersecting Street:** 133RD AVE NW**Location of Work:**

START AT 64TH ST NW AND 133RD AVE NW MARK THE W SIDE OF 133RD AVE FOR APPROX 1 MILE NORTH

**Remarks:**

<b>Caller Twp:</b>	156N	<b>Rng:</b>	100W	<b>Sect- Qtr:</b>	8-SE-NE, 9-NW
<b>Map Twp:</b>	156N	<b>Rng:</b>	100W	<b>Sect- Qtr:</b>	9-NW,8-SE- NE
<b>Map Coord NW Lat:</b>	48.3568820	<b>Lon:</b>	-103.5723860	<b>SE Lat:</b>	48.3424390 <b>Lon:</b> -103.5507560

**MEMBERS:**

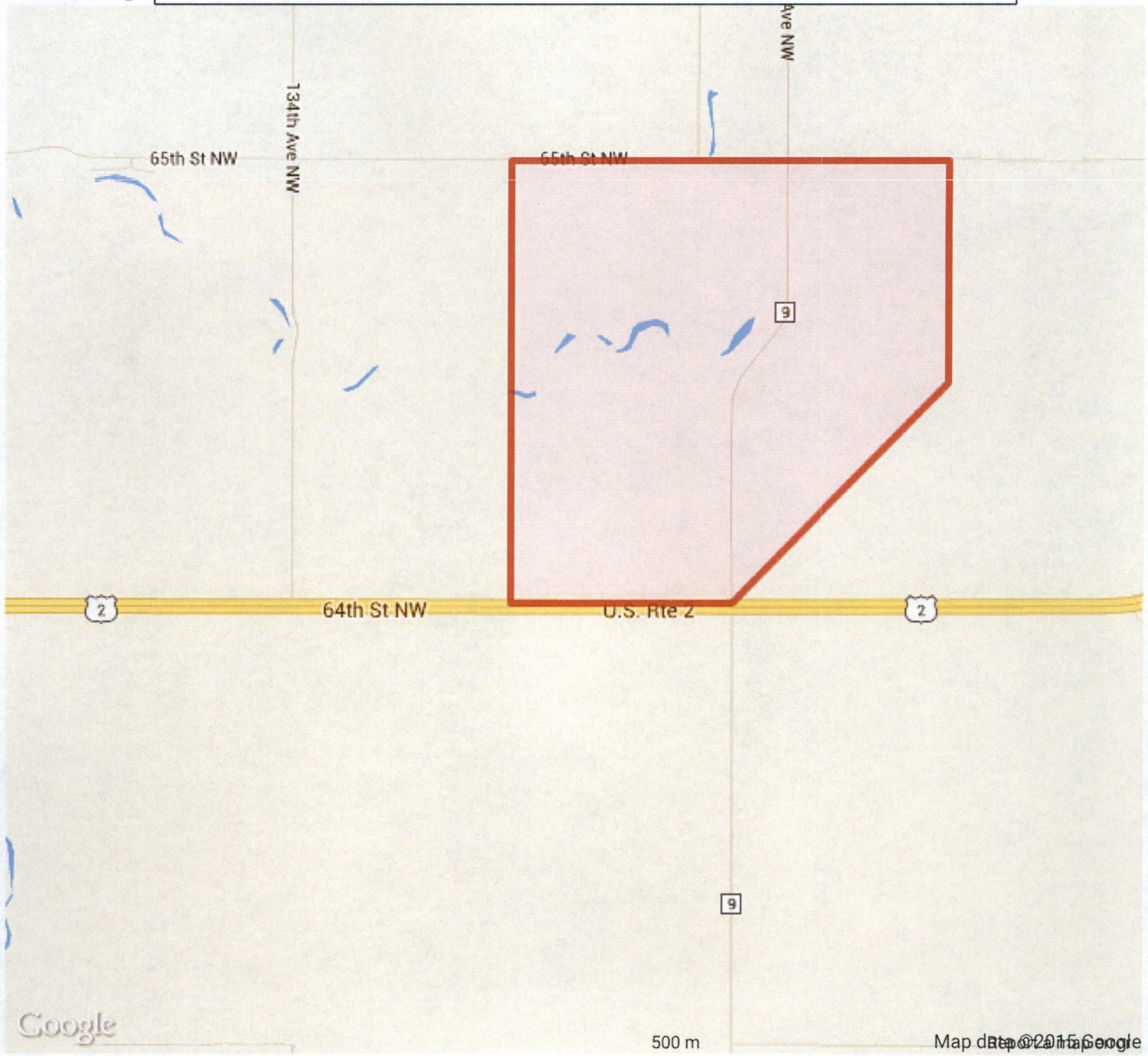
<b>District</b>	<b>Company Name</b>
BEARPW01	ONEOK ROCKIES MIDSTREAM, LLC
KMHLND3	KINDER MORGAN/HILAND
MOUNT01	MOUNTRAIL/WILLIAMS ELECTRIC CO
NWCOMM02	NORTHWEST COMMUNICATIONS COOP
TCI03	MIDCONTINENT COMMUNICATIONS
WHIPET02	WHITING OIL AND GAS CORP.

WMSRW01 WILLIAMS RURAL WATER ASSOC.

**Interactive Map:**

[Locate Polygon](#)

Search Map:



## Kaley Wurpts

---

**From:** Bill Koehler  
**Sent:** Tuesday, July 28, 2015 11:35 AM  
**To:** Augie Luna; Bradley Carstensen; Kaley Wurpts  
**Subject:** Fwd: Ticket Check Status for ND Ticket 15094863

Sent from my iPad

Begin forwarded message:

**From:** "[ticketcheck@managetickets.com](mailto:ticketcheck@managetickets.com)" <[ticketcheck@managetickets.com](mailto:ticketcheck@managetickets.com)>  
**Date:** June 25, 2015 at 11:15:30 AM CDT  
**To:** <[bkoehler@ccimn.net](mailto:bkoehler@ccimn.net)>  
**Subject:** Ticket Check Status for ND Ticket 15094863

Ticket Number: **15094863** Header: **LORQ ROUTINE**  
Location: 64TH ST NW EAST FORK TWP, ND

As of **06/25/2015 11:15:00 CST**, participating facility owners have responded to Ticket Check as follows:

To review this ticket in its entirety, visit Search and Status® on [www.managetickets.com](http://www.managetickets.com).

District Code	Status
<b>ONEOK ROCKIES MIDSTREAM, LLC</b>	<b>Clear/No conflict</b>
KINDER MORGAN/HILAND	Does not participate in Ticket Check
MOUNTRAIL/WILLIAMS ELECTRIC CO	Does not participate in Ticket Check
NORTHWEST COMMUNICATIONS COOP	Marked
MIDCONTINENT COMMUNICATIONS	Marked
WHITING OIL AND GAS CORP.	Not yet responded
WILLIAMS RURAL WATER ASSOC.	Clear/No conflict

Does not participate in Ticket Check: This member does not post their positive response status back to this system. It does not mean that they were not notified of the request to excavate.



RETURN

Email Ticket

**North Dakota One Call****Ticket No:** 15110480 LORQ ROUTINE**Original Call Date:** 07/10/15 01:59 pm**Work to Begin Date:** 07/14/15 02:00 pm**Caller Information****Company Name:** CARSTENSEN CONTRACTING **Fax Phone:** (507)825-2027**Contact Name:** BILL KOEHLER **Phone:** (507)825-2026**Alt. Contact:** BILL KOEHLER **Alt. Phone:** (507)215-3442**Caller Address:** 1507 7TH ST SE  
PIPESTONE, MN 56164 **Caller ID:** 16711**Email Address:** locates@ccimn.net**Dig Site Information****Type of Work:** INSTALL WATER MAIN AND SERVICES**Work Being Done For:** WESTERN AREA WATER SUPPLY AUTH**Depth:** OVER 10FT **Explosives:** N **Tunneling/Boring:** N**Dig Site Location****County:** WILLIAMS **Place:** EAST FORK TWP**Address:****Street:** 64TH ST NW**Intersecting Street:** 133RD AVE NW**Location of Work:**

START AT 64TH ST NW AND 133RD AVE NW MARK THE W SIDE OF 133RD AVE FOR APPROX 1 MILE NORTH

**Remarks:**

<b>Caller Twp:</b>	156N	<b>Rng:</b>	100W	<b>Sect- Qtr:</b>	8-SE-NE, 9-NW
<b>Map Twp:</b>	156N	<b>Rng:</b>	100W	<b>Sect- Qtr:</b>	9-NW,8-SE- NE
<b>Map Coord NW Lat:</b>	48.3568820	<b>Lon:</b>	-103.5723860	<b>SE Lat:</b>	48.3424390 <b>Lon:</b> -103.5507560

**MEMBERS:**

District	Company Name
BEARPW01	ONEOK ROCKIES MIDSTREAM, LLC
KMHLND3	KINDER MORGAN/HILAND
MOUNT01	MOUNTRAIL/WILLIAMS ELECTRIC CO
NWCOMM02	NORTHWEST COMMUNICATIONS COOP
TCI03	MIDCONTINENT COMMUNICATIONS
WHIPET02	WHITING OIL AND GAS CORP.

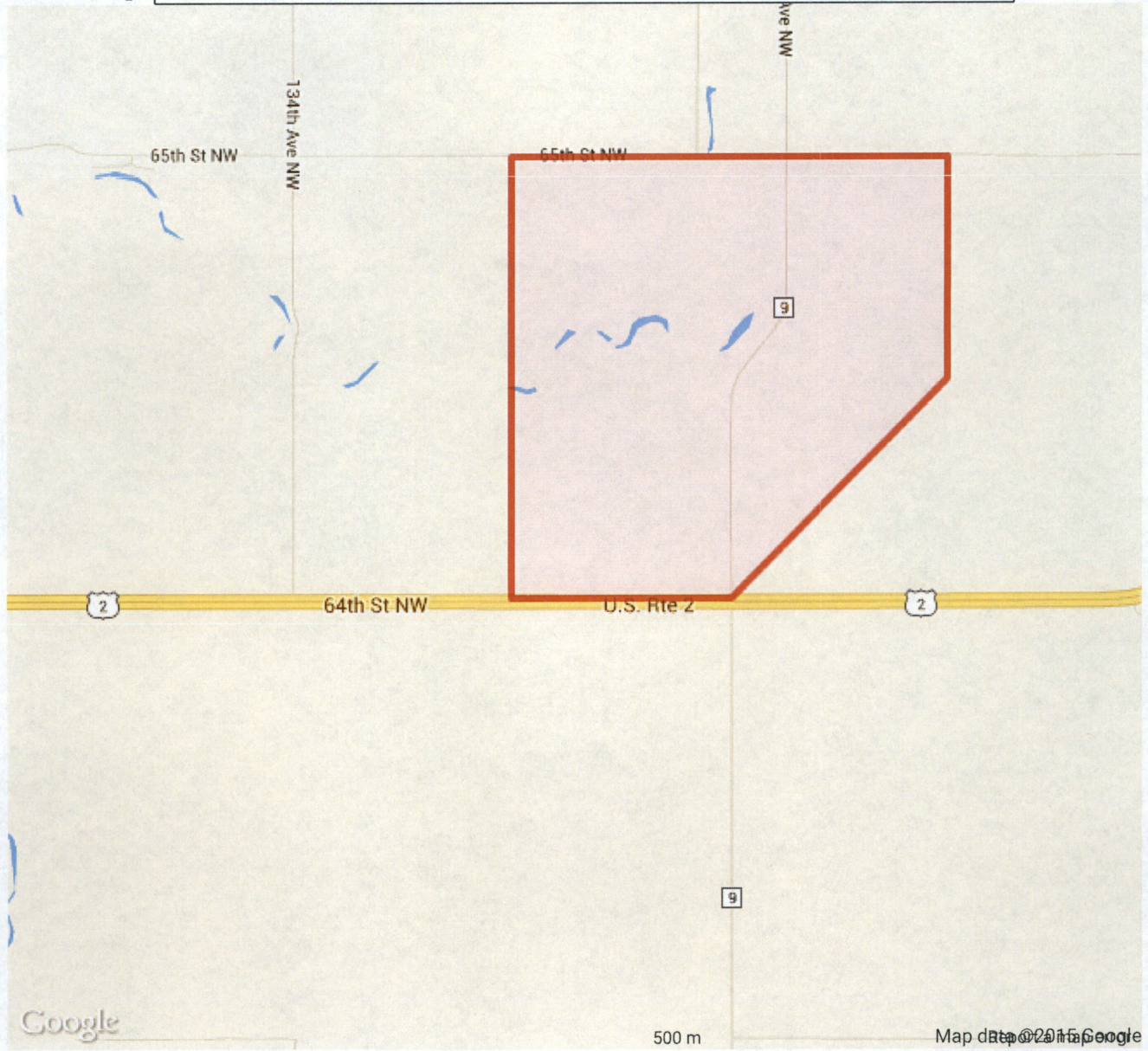
WMSRW01

WILLIAMS RURAL WATER ASSOC.

**Interactive Map:**

[Locate Polygon](#)

Search Map:



## Kaley Wurpts

---

**From:** ticketcheck@managetickets.com  
**Sent:** Tuesday, July 14, 2015 2:06 PM  
**To:** Locates  
**Subject:** Ticket Check Status for ND Ticket 15110480

Ticket Number: **15110480** Header: **LORQ ROUTINE**  
Location: 64TH ST NW EAST FORK TWP, ND

As of **07/14/2015 14:05:00 CST**, participating facility owners have responded to Ticket Check as follows:

<b>District Code</b>	<b>Status</b>
<b>ONEOK ROCKIES MIDSTREAM, LLC</b>	<b>Clear/No conflict</b>
KINDER MORGAN/HILAND	Does not participate in Ticket Check
MOUNTRAIL/WILLIAMS ELECTRIC CO	Does not participate in Ticket Check
NORTHWEST COMMUNICATIONS COOP	Marked
MIDCONTINENT COMMUNICATIONS	Marked
WHITING OIL AND GAS CORP.	Not yet responded
WILLIAMS RURAL WATER ASSOC.	Clear/No conflict

To review this ticket in its entirety, visit Search and Status® on [www.managetickets.com](http://www.managetickets.com).

Does not participate in Ticket Check: This member does not post their positive response status back to this system. It does not mean that they were not notified of the request to excavate.











SYM	DATE	DESCRIPTION	APPR

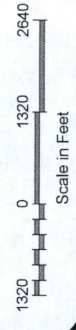


BLACKTAIL DAM RURAL DISTRIBUTION PART 1  
 WAWSA - WILLIAMS RWD  
 WILLISTON, ND  
 PLAN SHEET - AERIAL

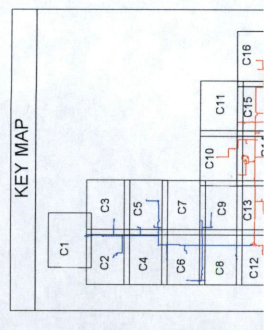
DRAWING TYPE	Final
PREPARED BY	CTM
CHECKED / APPROVED	DJB / DAS
DATE	JUNE 2014

This document was originally issued and sealed by Registration Number 7883 on 07-15-2014 and the original documents are stored at the office of Advanced Engineering & Environmental Services, Inc.

- CL200 10" ASTM-D2241 PVC PIPE
- CL200 8" ASTM-D2241 PVC PIPE
- CL200 6" ASTM-D2241 PVC PIPE
- CL200 4" ASTM-D2241 PVC PIPE
- CL200 3" ASTM-D2241 PVC PIPE
- CL200 2" ASTM-D2241 PVC PIPE
- 1" POLY
- EXISTING WAWSA LINE
- EXISTING WRWD LINE
- POLY BORE
- TOWNSHIP LINE
- SECTION LINE
- GATE VALVE
- FLUSH HYDRANT
- ARV
- BLOW OFF
- PRV



NOTE: VALVES, CASINGS, ARV/METER ASSEMBLIES, DIRECTIONAL BORES, ETC. ARE SHOWN IN APPROXIMATE LOCATIONS ONLY. ACTUAL LOCATIONS WILL BE STAKED IN THE FIELD BY THE ENGINEER.



T156N  
 T157N

0 LF 2" POLYBORE

ETIE-IN DETAIL 2/C25

SYM	DATE	DESCRIPTION	APPR




BLACKTAIL DAM RURAL DISTRIBUTION PART 1  
 WAWSA - WILLIAMS RWD  
 WILLISTON, ND  
 PLAN SHEET - AERIAL

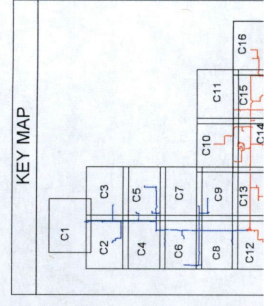
DRAWING TYPE	Final
PREPARED BY	CTM
CHECKED / APPROVED	DJB / DAS
DATE	JUNE 2014

This document was originally issued and sealed by Registration Number 7883 on 07-15-2014 and the original documents are stored at the office of Advanced Engineering & Environmental Services, Inc.

- CL200 10" ASTM-D2241 PVC PIPE
- CL200 8" ASTM-D2241 PVC PIPE
- CL200 6" ASTM-D2241 PVC PIPE
- CL200 4" ASTM-D2241 PVC PIPE
- CL200 3" ASTM-D2241 PVC PIPE
- CL200 2" ASTM-D2241 PVC PIPE
- 1" POLY
- EXISTING WAWSA LINE
- EXISTING WRWD LINE
- POLY BORE
- TOWNSHIP LINE
- SECTION LINE
- GATE VALVE
- FLUSH HYDRANT
- ARV
- BLOW OFF
- PRV



NOTE: VALVES, CASINGS, ARM/METER ASSEMBLIES, DIRECTIONAL BORES, ETC. ARE SHOWN IN APPROXIMATE LOCATIONS ONLY. ACTUAL LOCATIONS WILL BE STAKED IN THE FIELD BY THE ENGINEER.



13 Mile Pump Station  
 SEE SHEET C23