















Laurel Interconnect Pipeline Project -
Exclusion and Avoidance Area

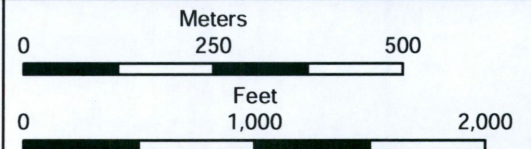
-  Proposed Laurel Interconnect Pipeline Route
-  Originally Proposed Laurel Interconnect Pipeline Route
-  Maple River
-  Interstate Highway
-  County Highway
-  Existing Road
-  Proposed Mapleton Junction Site
-  Survey Area
-  Proposed Cenex Propser Terminal
-  Proposed Pump Station
-  Township/Range Boundary
-  Section Boundary



116 North 4th Street
Suite 200
Bismarck, ND 58102

Phone: 701.258.5555
Fax: 701.258.5555

www.swca.com



Base Map: 2014 Aerial Imagery

PU-15-674 Filed: 2/1/2016 Pages: 1
Exhibit 4

NuStar Pipeline Operating Partnership L.P.

