




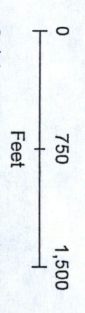


# Brady Wind Energy Center

Stark County, ND

## Legend

-  Proposed Project Boundary
  -  County Boundary
  -  Major River
  - Transportation**
    -  State Highway
    -  County Road
- \*NAP 2015 Aerial Imagery



Scale is 1:7,200 when printed at 22 x 34

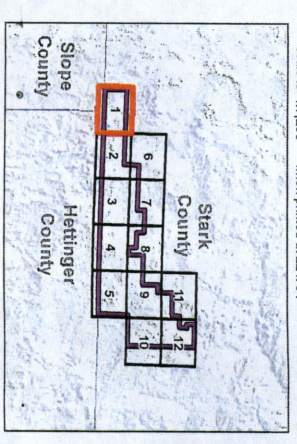


Figure 2: Project Area (Aerial) - Sheet 1

STARK  
COUNTY

HETTINGER  
COUNTY






116TH AVE

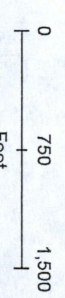
114TH AVE

# Brady Wind Energy Center

## Stark County, ND

### Legend

-  Proposed Project Boundary
-  County Boundary
-  Major River
- Transportation**
  -  State Highway
  -  County Road
- ©NADP 2015 Aerial Imagery



Scale is 1:17,200 when printed at 22 x 34

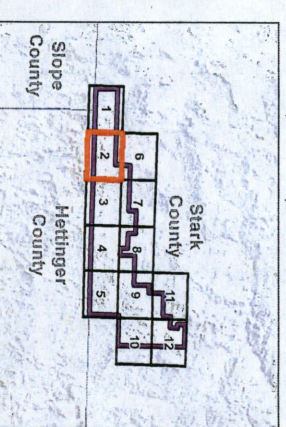







Figure 2: Project Area (Aerial) - Sheet 2



# Brady Wind Energy Center

Stark County, ND

## Legend

-  Proposed Project Boundary
-  County Boundary
-  Major River
- Transportation**
-  State Highway
-  County Road
- ©NADP 2015 Aerial Imagery

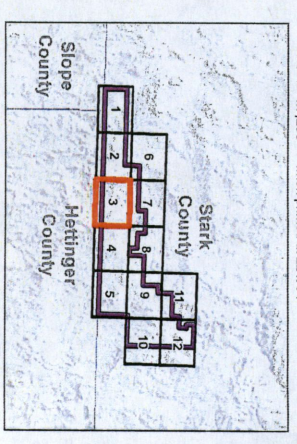




Figure 2: Project Area (Aerial) - Sheet 3

# Brady Wind Energy Center

Stark County, ND

## Legend

- Proposed Project Boundary
  - County Boundary
  - Major River
  - Transportation
    - State Highway
    - County Road
- \*NAIP 2015 Aerial Imagery



Scale is 1:7,200 when printed at 22 x 34

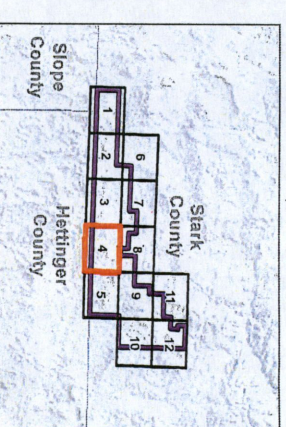








Figure 2: Project Area (Aerial) - Sheet 4



**Brady Wind  
Energy Center**

Stark County, ND

**Legend**

-  Proposed Project Boundary
-  County Boundary
-  Major River
- Transportation**
-  State Highway
-  County Road
- \*NAP 2015 Aerial Imagery

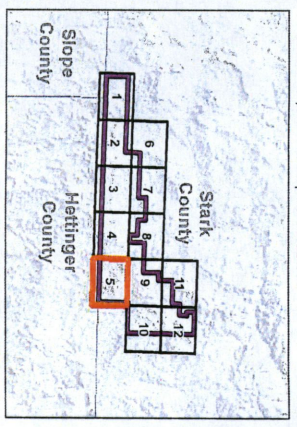
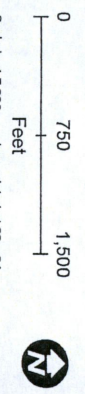









Figure 2: Project Area (Aerial) - Sheet 5

# Brady Wind Energy Center

Stark County, ND

## Legend

-  Proposed Project Boundary
  -  County Boundary
  -  Major River
  - Transportation**
    -  State Highway
    -  County Road
- \*NAP 2015 Aerial Imagery



Scale is 1:7,200 when printed at 22 x 34

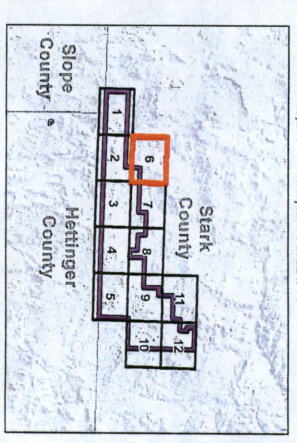



Figure 2: Project Area (Aerial) - Sheet 6

# Brady Wind Energy Center

Stark County, ND

## Legend

- Proposed Project Boundary
  - County Boundary
  - Major River
- Transportation
- State Highway
  - County Road
- \*NAIP 2015 Aerial Imagery



Scale is 1:7,200 when printed at 22 x 34

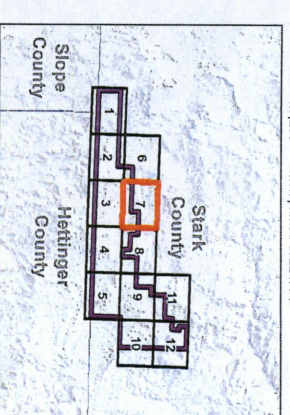









Figure 2: Project Area (Aerial) - Sheet 7

# Brady Wind Energy Center

Stark County, ND

## Legend

-  Proposed Project Boundary
  -  County Boundary
  -  Major River
  - Transportation**
    -  State Highway
    -  County Road
- NAIP 2015 Aerial Imagery



Scale is 1:7,200 when printed at 22 x 34

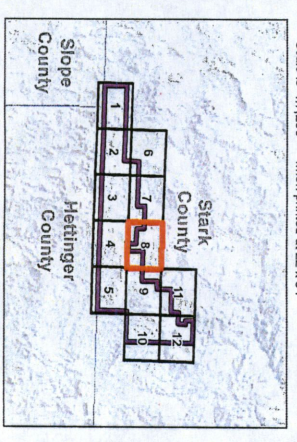







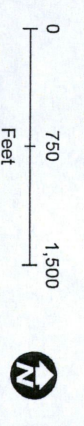
Figure 2: Project Area (Aerial) - Sheet 8

# Brady Wind Energy Center

Stark County, ND

## Legend

-  Proposed Project Boundary
  -  County Boundary
  -  Major River
  - Transportation**
    -  State Highway
    -  County Road
- \*NADP 2015 Aerial Imagery



Scale is 1:7,200 when printed at 22 x 34

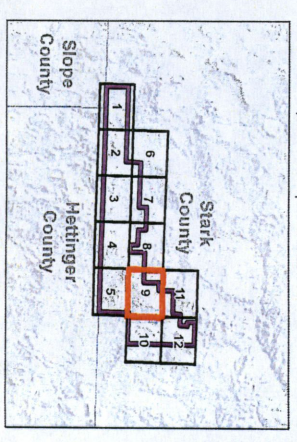







Figure 2: Project Area (Aerial) - Sheet 9

# Brady Wind Energy Center

Stark County, ND

## Legend

-  Proposed Project Boundary
  -  County Boundary
  -  Major River
  - Transportation**
  -  State Highway
  -  County Road
- \*NAIP 2015 Aerial Imagery

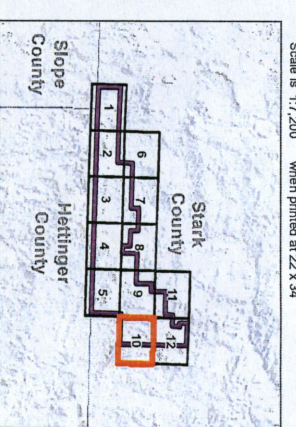
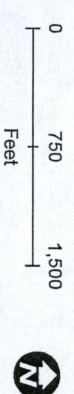









Figure 2: Project Area (Aerial) - Sheet 10



# Brady Wind Energy Center

Stark County, ND

## Legend

-  Proposed Project Boundary
  -  County Boundary
  -  Major River
  - Transportation**
    -  State Highway
    -  County Road
- \*NAIP 2015 Aerial Imagery

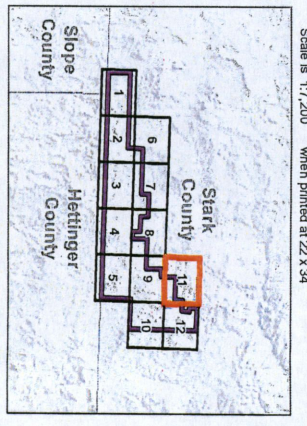
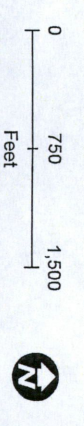







Figure 2: Project Area (Aerial) - Sheet 11



# Brady Wind Energy Center

Stark County, ND

## Legend

-  Proposed Project Boundary
  -  County Boundary
  -  Major River
  -  State Highway
  -  County Road
- MAP 2015 Aerial Imagery

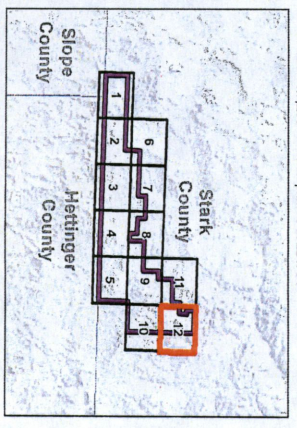
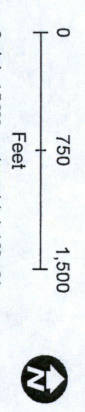


Figure 2: Project Area (Aerial) - Sheet 12