

John W. Morrison
100 West Broadway, Suite 250
P.O. Box 2798
Bismarck, ND 58502-2798
701.223.6585
jmorrison@crowleyfleck.com

January 11, 2016

Hand Delivery

Mr. Darrell Nitschke
Executive Director
North Dakota Public Service Commission
600 E. Boulevard, Dept. 408
Bismarck, ND 58505-0480



In re: ONEOK Bakken Pipeline, L.L.C.
Garden Creek Loop NGL Pipeline Project
McKenzie County
Our File No. 72-591-005

Dear Mr. Nitschke:

Enclosed for filing are eleven copies of the consultation with Western Area Water Supply Authority and the reply from the Authority.

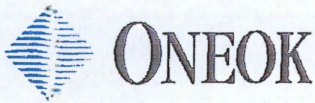
Please call should you have any questions. Thank you.

Very truly yours,

John W. Morrison

lh
enc.

cc: Michael Dailey (via email)
Todd Kelvington (via email)
Maddy Steffenson (via email)



CERTIFIED MAIL 7014 1200 0000 2237 3783
 RETURN RECEIPT REQUESTED

December 16, 2015

Mr. Mark Owan, Chair
 Western Area Water Supply Authority
 820 East Broadway, Suite 101
 Williston, ND 58802

**ONEOK Bakken Pipeline, L.L.C. – 16" Garden Creek Loop NGL Pipeline Project
 Project Notification and Request for Review**

Dear Mr. Owan:

As part of the 16" Garden Creek Loop NGL Pipeline Project (Project), ONEOK Bakken Pipeline, L.L.C. (ONEOK) is proposing to construct approximately 15 miles of 16-inch-diameter steel pipeline in McKenzie County, North Dakota. The purpose of the project is to loop ONEOK's existing Garden Creek pipeline and expand its capacity from 74,000 barrels per day (BPD) to 93,000 BPD. The Project will, in part, overlap an existing ONEOK Garden Creek Line pipeline easement and includes the proposed preferred route and two segment alternative routes as depicted on the attached Project location map. The Project is under the jurisdiction of the North Dakota Public Service Commission (NDPSC); ONEOK submitted an application to the NDPSC in October 2015. Construction activities are proposed to begin in spring 2016 and be completed in 3-4 months.

ONEOK respectfully submits this project information to the Western Area Water Supply Authority (WAWSA) to review an approximate one-mile-wide "evaluation corridor" centered along the route of the pipeline and segment alternatives. The Sections, Townships, and Ranges crossed by the Project are presented in the following table:

Township	Range	Sections
Preferred Route		
149 North	100 West	8, 17 - 19
149 North	101 West	23, 24, 26 - 28, 32, 33
148 North	102 West	2 - 6
148 North	103 West	1, 12, 13
Segment Alternative 1		
149 North	100 West	8, 17, 20, 29, 30
149 North	101 West	25, 26
Segment Alternative 2		
149 North	101 West	26, 34, 35
148 North	101 West	6

ONEOK, Inc.
 100 West Fifth Street
 Tulsa, OK 74103
 www.oneok.com

December 16, 2015
Mr. Mark Owan

Township	Range	Sections
Preferred Route		
149 North	100 West	8, 17 - 19
149 North	101 West	23, 24, 26 - 28, 32, 33
148 North	102 West	2 - 6
148 North	103 West	1, 12, 13
Segment Alternative 1		
149 North	100 West	8, 17, 20, 29, 30
149 North	101 West	25, 26
Segment Alternative 2		
149 North	101 West	26, 34, 35
148 North	101 West	6
148 North	102 West	1, 2

A detailed routing analysis has been performed on this Project taking into consideration a significant amount of information to avoid and minimize impacts of known and suspected resources. Additionally, ONEOK conducted environmental field surveys of the route in summer 2015 and is currently finalizing its survey reports (available upon request). The majority of the route is co-located with existing linear utilities.

As indicated above, the purpose of this correspondence is to provide notification of the Project and to solicit comments that will assist in the regulatory process. It is our understanding that the WAWSA facilitates a regional approach to water needs of rural residents, communities and industries in the region, and may also have relevant information regarding rural water supply systems and projects. Copies of correspondence received in response to this letter will be included in the Corridor Certification and Route Permit application filed with the NDPSC.

We appreciate your assistance with this request and look forward to your timely review and comments on this Project. ONEOK has retained Merjent, Inc. (Merjent) as its environmental consultant for this project. Should you have any questions or require additional information, please contact Paul Hartzheim of Merjent at 612-746-1618 or phartzheim@merjent.com or me at 918-732-1472 or todd.kelvington@oneok.com.

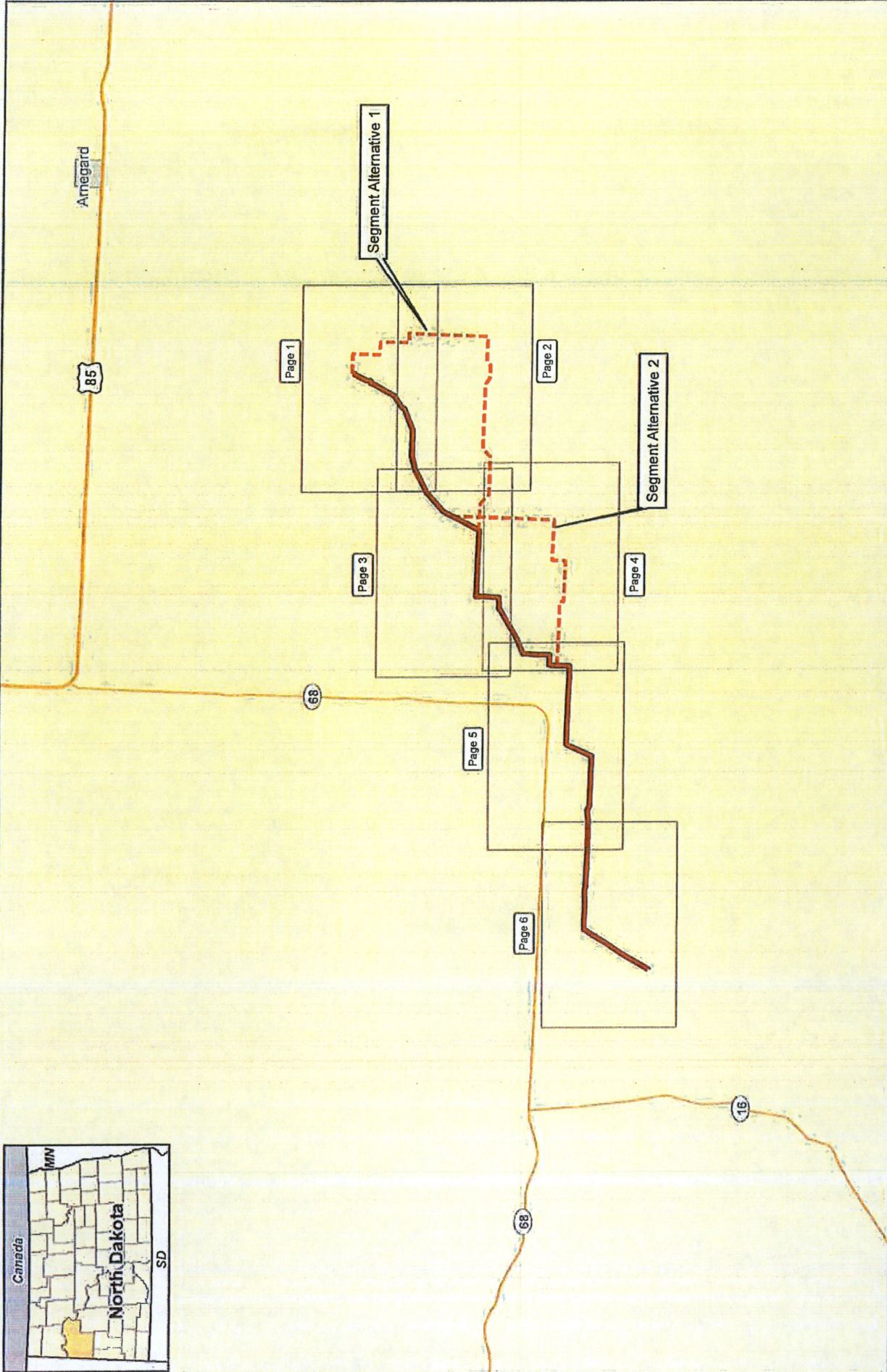
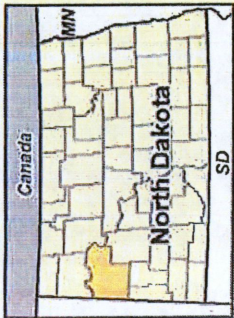
Sincerely,




Todd Kelvington
Environmental Project Manager

Enclosures: Project overview maps

Xc: Paul Hartzheim and Maddy Steffenson, Merjent
Tulsa Environment – Large Construction – 16" Garden Creek Loop



ONEOK Bakken Pipeline
Garden Creek Loop NGL Pipeline Project
Project Location Map
McKenzie County, ND



— Preferred Route
- - - Segment Alternative


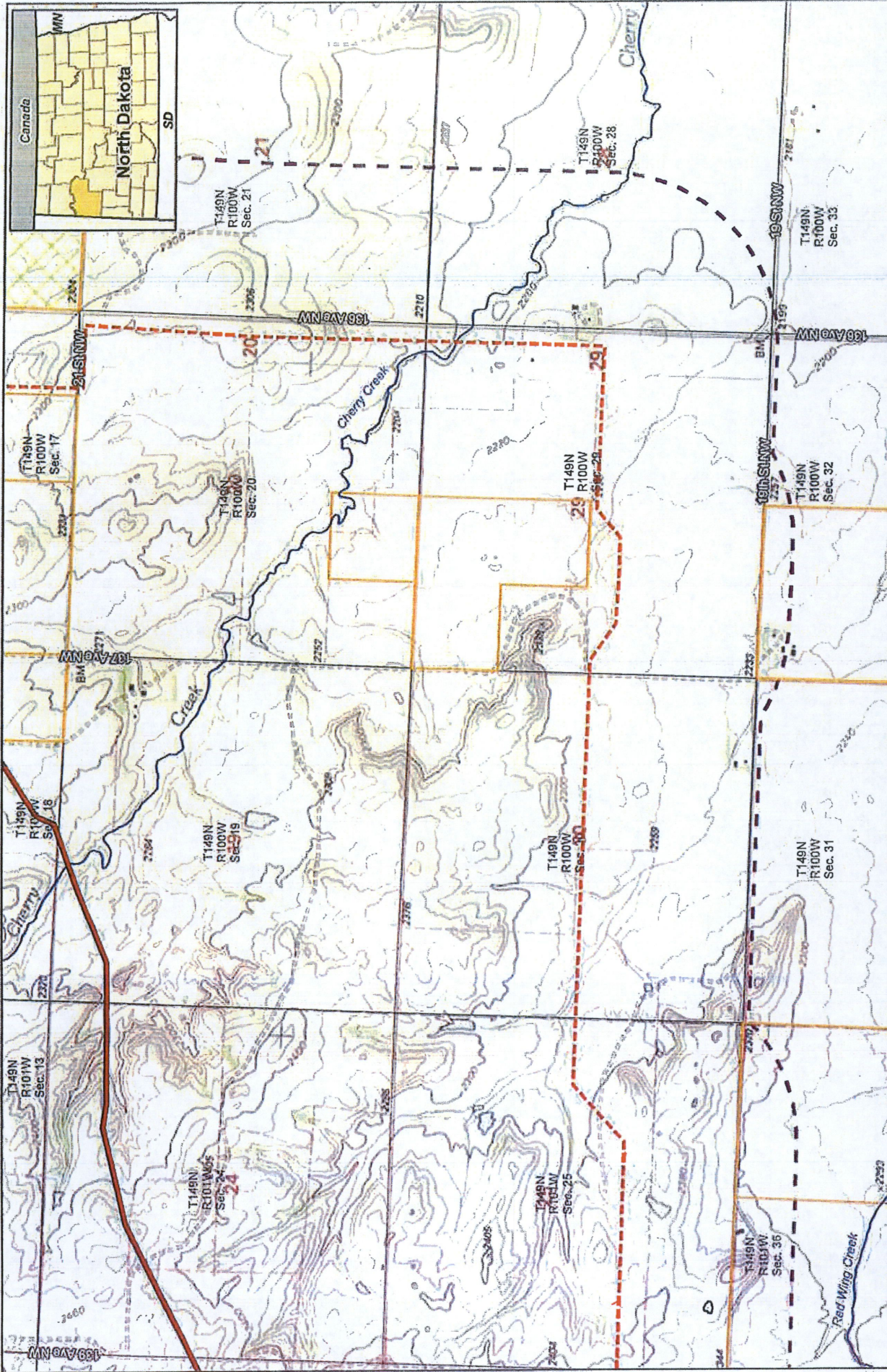


- Preferred Route
- Segment Alternative
- NHD Waterbody
- 1-Mile Buffer
- Section Boundary
- ND Trust Land - Mineral
- ND School Trust Land
- National Grassland









ONEOK Bakken Pipeline Project
Garden Creek Loop NGL Pipeline Project
 Federal and State Lands
 McKenzies County, ND




0 1,000 2,000 Feet
 1 inch = 2,000 feet




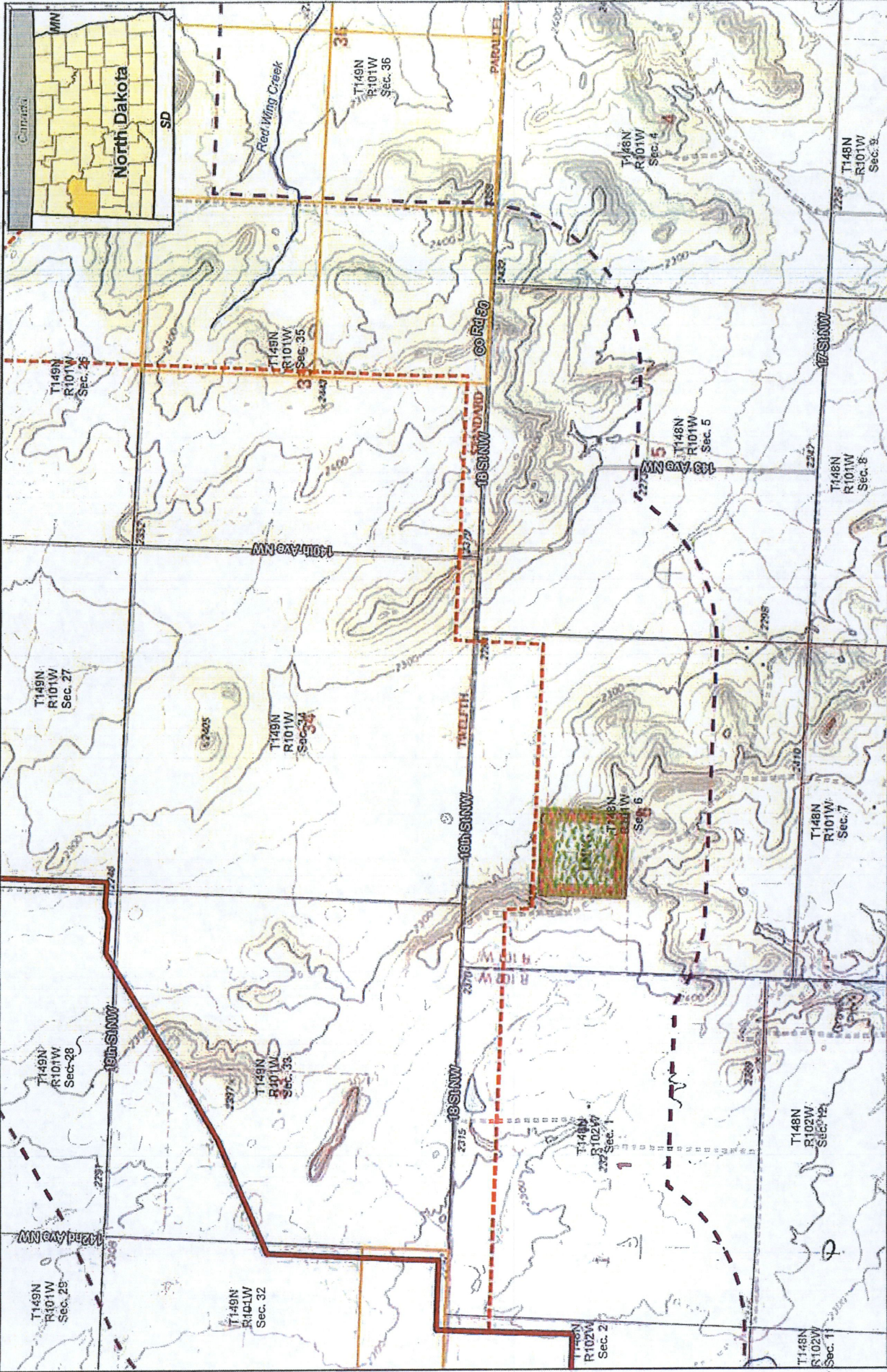
ONEOK Bakken Pipeline
Garden Creek Loop NGL Pipeline Project
 Federal and State Lands
 McKenzie County, ND

-  Preferred Route
-  Segment Alternative
-  NHD Waterbody
-  1-Mile Buffer
-  Section Boundary
-  ND Trust Land - Mineral
-  ND School Trust Land
-  National Grassland











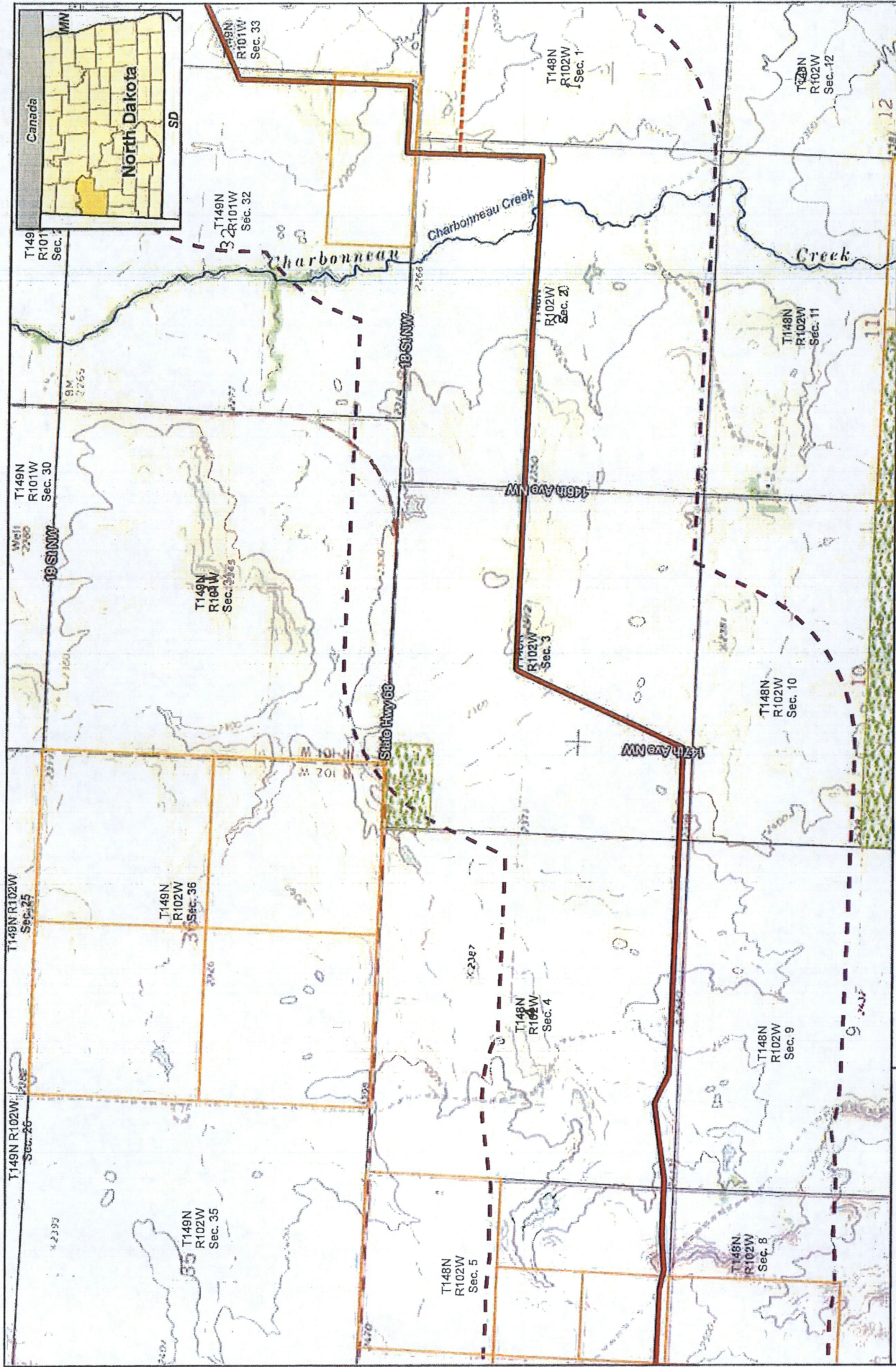
- Preferred Route
- Segment Alternative
- NHD Waterbody
- 1-Mile Buffer
- Section Boundary
- ND Trust Land - Mineral
- ND School Trust Land
- National Grassland

ONEOK Bakken Pipeline Project
Garden Creek Loop NGL Pipeline Project
 Federal and State Lands
 McKenzie County, ND



ONEOK Bakken Pipeline
Garden Creek Loop NGL Pipeline Project
 Federal and State Lands
 McKenzie County, ND

-  Preferred Route
-  Segment Alternative
-  NHD Waterbody
-  1-Mile Buffer
-  Section Boundary
-  ND Trust Land - Mineral
-  ND School Trust Land
-  National Grassland



0 1,000 2,000 Feet
 1 inch = 2,000 feet

Page 5 of 6

ONEOK Bakken Pipeline
Garden Creek Loop NGL Pipeline Project
 Federal and State Lands
 McKenzie County, ND

Preferred Route
 Preferred Route
 Segment Alternative
 NHD Waterbody
 1-Mile Buffer

Section Boundary
 ND Trust Land - Mineral
 ND School Trust Land
 National Grassland



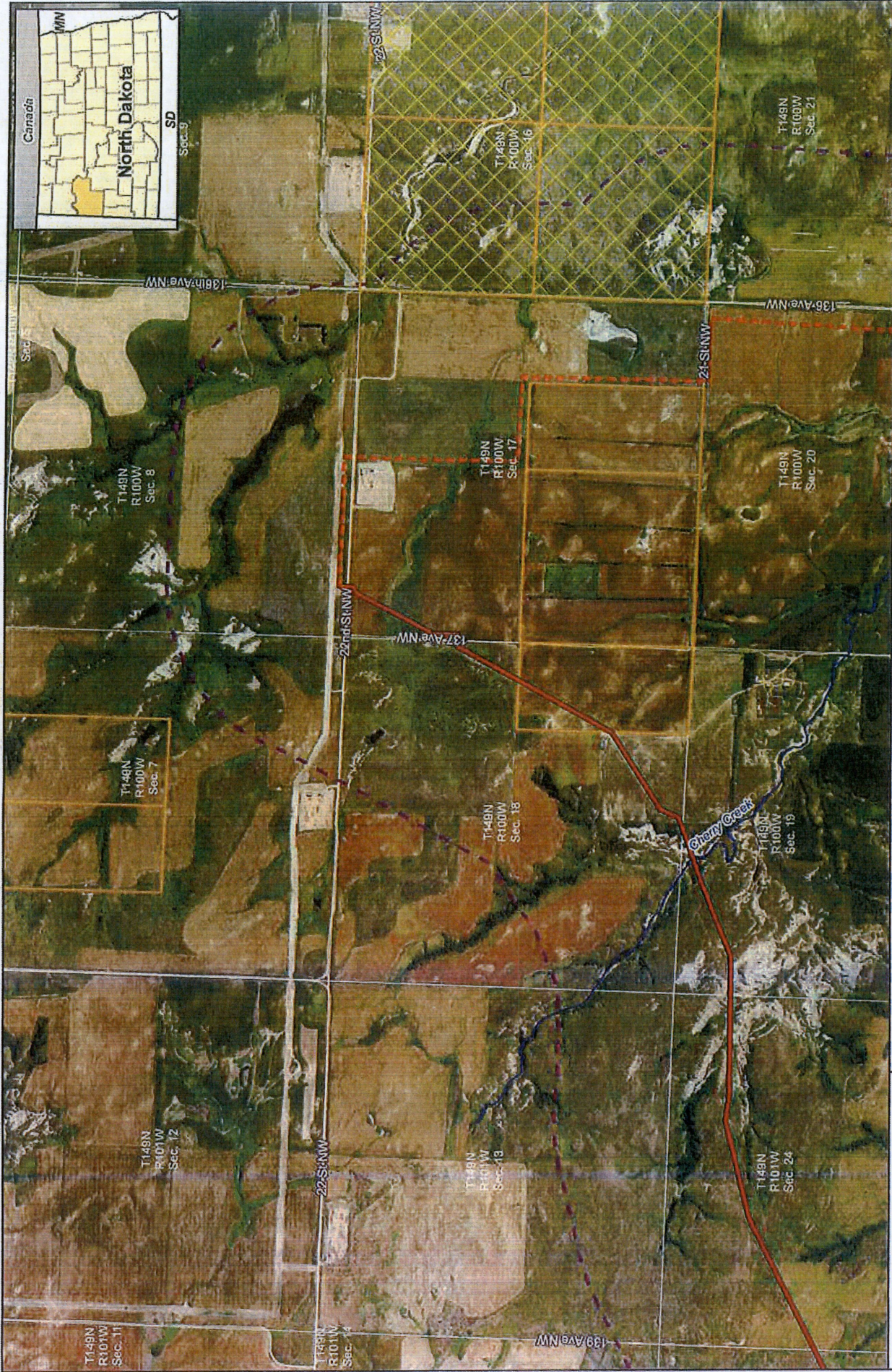
0 1,000 2,000 Feet
 1 inch = 2,000 feet

Inorjent
 For Environmental Review Purposes Only

Page 6 of 6

ONEOK Bakken Pipeline
Garden Creek Loop NGL Pipeline Project
 Federal and State Lands
 McKenzie County, ND

- Preferred Route
- Segment Alternative
- NHD Waterbody
- 1-Mile Buffer
- Section Boundary
- ND Trust Land - Mineral
- ND School Trust Land
- National Grassland



0 1,000 2,000 Feet
1 inch = 2,000 feet

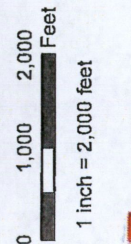
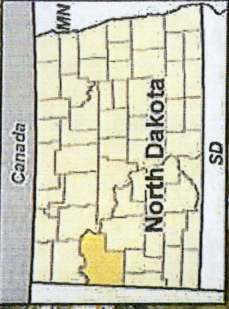

Forjert
For Environmental Review Purposes Only

Page 1 of 6

ONEOK Bakken Pipeline
Garden Creek Loop NGL Pipeline Project
Federal and State Lands
McKenzie County, ND


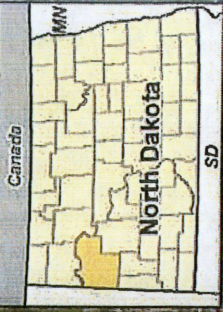
- | | | | | | | | |
|--|------------------|--|-------------------------|--|----------------------|--|--------------------|
| | Preferred Route | | Segment Alternative | | NHD Waterbody | | 1-Mile Buffer |
| | Section Boundary | | ND Trust Land - Mineral | | ND School Trust Land | | National Grassland |





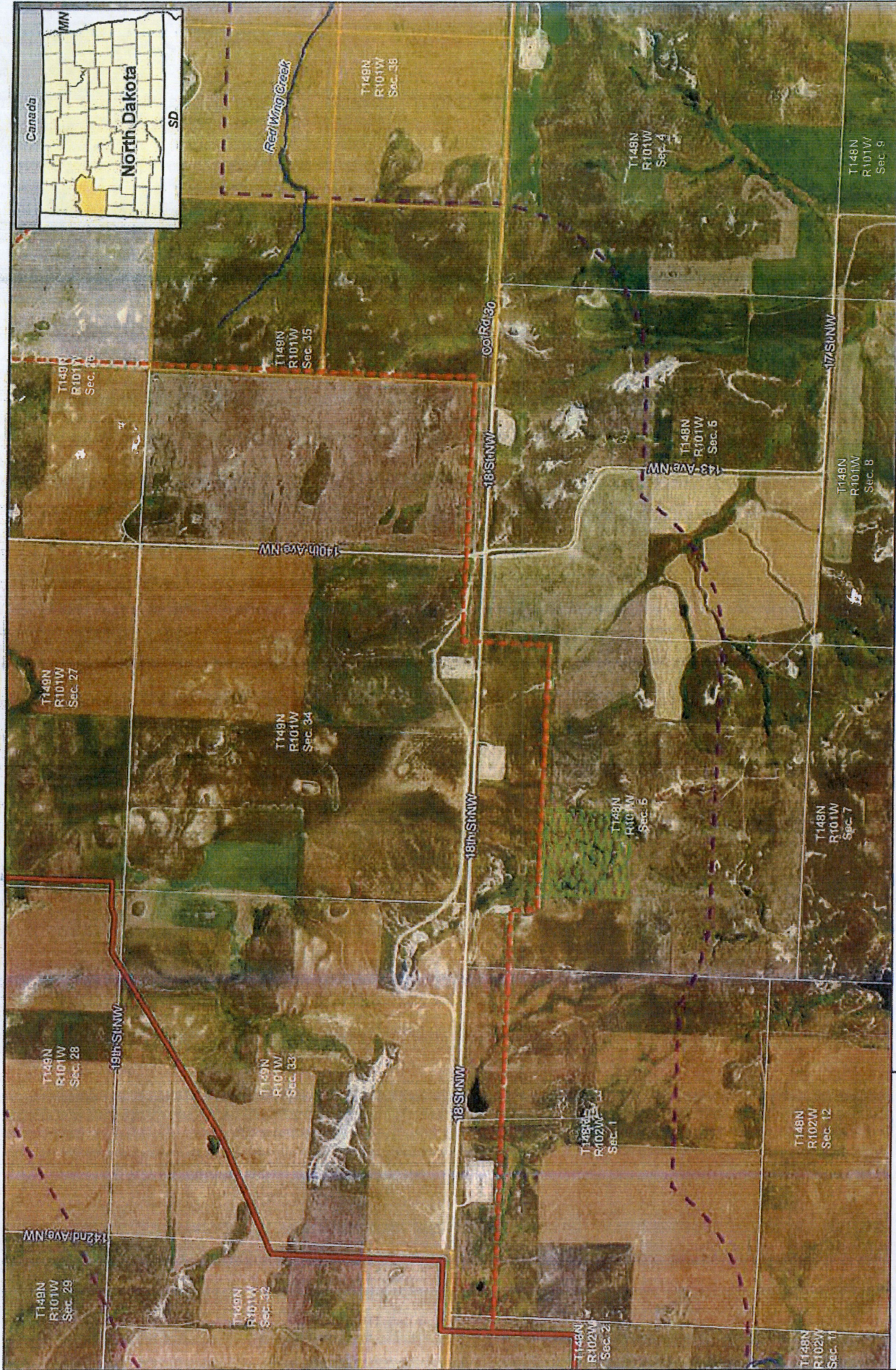
ONEOK Bakken Pipeline
Garden Creek Loop NGL Pipeline Project
 Federal and State Lands
 McKenzie County, ND

- | | | | |
|--|------------------|--|-------------------------|
| | Preferred Route | | Segment Alternative |
| | NHD Waterbody | | 1-Mile Buffer |
| | Section Boundary | | ND Trust Land - Mineral |
| | | | ND School Trust Land |
| | | | National Grassland |



ONEOK Bakken Pipeline
Garden Creek Loop NGL Pipeline Project
 Federal and State Lands
 McKenzie County, ND

- | | | | |
|--|---------------------|--|-------------------------|
| | Preferred Route | | Section Boundary |
| | Segment Alternative | | ND Trust Land - Mineral |
| | NHD Waterbody | | ND School Trust Land |
| | 1-Mile Buffer | | National Grassland |



0 1,000 2,000 Feet
1 inch = 2,000 feet

For Environmental Review Purposes Only

ONEOK Bakken Pipeline Garden Creek Loop NGL Pipeline Project Federal and State Lands McKenzie County, ND

- | | | | |
|--|---------------------|--|-------------------------|
| | Preferred Route | | Section Boundary |
| | Segment Alternative | | ND Trust Land - Mineral |
| | NHD Waterbody | | ND School Trust Land |
| | 1-Mile Buffer | | National Grassland |




ONEOK Bakken Pipeline
Garden Creek Loop NGL Pipeline Project
 Federal and State Lands
 McKenzie County, ND

0 1,000 2,000 Feet

1 inch = 2,000 feet

Page 5 of 6

For Environmental Review Purposes Only



0 1,000 2,000 Feet
 1 inch = 2,000 feet

For Environmental Review Purposes Only

Emergent

Page 6 of 6

**ONEOK Bakken Pipeline
 Garden Creek Loop NGL Pipeline Project
 Federal and State Lands
 McKenzie County, ND**

	Preferred Route		Segment Alternative		Section Boundary
	NHD Waterbody		1-Mile Buffer		ND Trust Land - Mineral
					ND School Trust Land
					National Grassland

Maddy Steffenson

From: Kelvington, Todd E. <Todd.Kelvington@oneok.com>
Sent: Wednesday, December 23, 2015 11:40 AM
To: Maddy Steffenson
Subject: Fwd: (External) Garden Creek Loop Pipeline Project - WAWSA

----- Original message -----

From: Jacob Monson <jacob.monson@wawsp.com>
Date: 12/23/2015 11:04 AM (GMT-06:00)
To: "Kelvington, Todd E." <Todd.Kelvington@oneok.com>
Cc: Jaret Wirtz <jaret.wirtz@wawsp.com>, "Jeff Shaffer (jshaffer@co.mckenzie.nd.us)" <jshaffer@co.mckenzie.nd.us>
Subject: (External) Garden Creek Loop Pipeline Project - WAWSA

Mr. Kelvington:

Western Area Water Supply Authority (WAWSA) has completed the rural projects relevant to the area of your proposed route and, as of now, has no plans for further construction in this area for 2016. However, please note that McKenzie County Water Resource District does operate and maintain a network of distribution pipelines in this area and should be consulted for relevant information.

Sincerely,

Jacob Monson

GIS Technician

Western Area Water Supply

701-774-6605

<http://wawsp.com>

