

Exam Date:08/09/2012

St. Hilaire Seed Company, Inc.

Page: 1

Examiner: 1

PO Box 85

St. Hilaire, MN

County:

Phone: 218-964-5407

CCC Number:

Location/Container Numbers/Comments	Section	Capacity
PART A - ADDITIONAL SPACE TO BE INCLUDED UNDER LICENSE		
<NO BINS ADDED>		
		Total: 0
PART B - SPACE TO BE DELETED UNDER LICENSE		
<NO BINS DELETED>		
		Total: 0
PART C - ALL SPACE TO BE INCLUDED UNDER LICENSE		
	B	187,000
	C	277,000
	C-W	374,000
	D	27,000
	G	977,000
	Z	11,000
		Total: 1,853,000
PART D - TOTAL CAPACITY BY FUNCTIONAL UNIT		
Crystal 1151	D	27,000
Cummings Ag 2000	Z	11,000
Garske 1152	C C-W	651,000
Grafton 1000	G	977,000
Hamilton 1133	B	187,000
		Total: 1,853,000

Client ID: 2943

NDPSC Bin Capacity Chart

08/09/2012 08:28:32 AM

Exam Date:08/09/2012

St. Hilaire Seed Company, Inc.

Page: 3

Examiner: 1

PO Box 85
St. Hilaire , MN
County:

Status	Section	Bin Number	Bin Type	Base Point	Diameter or Bu/Ft (Irreg.)	Length	Width	Side wall	Add for Hopper	Ded. for Obst.	Effective Depth	Add for Peak	Depth for Capac.	Bushels per Foot	Base Pack%	Bushel Capacity with Pack
--------	---------	------------	----------	------------	-------------------------------	--------	-------	--------------	----------------------	----------------------	--------------------	--------------------	------------------------	------------------------	---------------	------------------------------

Facility: Garske

Section: C

C	001	Peaked	top of sidewall		47.800	0.000	0.000	31.30	0.00	0.00	31.300	2.900	34.2	1442.5	10.0	54,267
C	002	Peaked	top of sidewall		47.800	0.000	0.000	31.30	0.00	0.00	31.300	2.900	34.2	1442.5	10.0	54,267
C	003	Peaked	top of sidewall		47.800	0.000	0.000	31.30	0.00	0.00	31.300	2.900	34.2	1442.5	10.0	54,267
C	004	Peaked	top of sidewall		47.800	0.000	0.000	31.30	0.00	0.00	31.300	2.900	34.2	1442.5	10.0	54,267
C	005	Peaked	top of sidewall		47.800	0.000	0.000	31.30	0.00	0.00	31.300	2.900	34.2	1442.5	10.0	54,267
C	101	Peaked	top of sidewall		16.000	0.000	0.000	25.00	2.00	0.00	27.000	1.000	28.0	161.6	5.80	4,787

Bin count: 6

Facility: Garske Section: C Total: 276,122

To Even: 277,000

Section: C-W

C-W	001	Peaked	top of sidewall		47.800	0.000	0.000	17.40	0.00	0.00	17.400	2.900	20.3	1442.5	10.0	32,211
C-W	002	Peaked	top of sidewall		47.800	0.000	0.000	17.40	0.00	0.00	17.400	2.900	20.3	1442.5	10.0	32,211
C-W	003	Peaked	top of sidewall		47.800	0.000	0.000	17.40	0.00	0.00	17.400	2.900	20.3	1442.5	10.0	32,211
C-W	006	Peaked	top of sidewall		47.800	0.000	0.000	32.00	0.00	0.00	32.000	2.900	34.9	1442.5	10.0	55,377
C-W	007	Peaked	top of sidewall		47.800	0.000	0.000	32.00	0.00	0.00	32.000	2.900	34.9	1442.5	10.0	55,377
C-W	008	Peaked	top of sidewall		47.800	0.000	0.000	32.00	0.00	0.00	32.000	2.900	34.9	1442.5	10.0	55,377
C-W	009	Peaked	top of sidewall		47.800	0.000	0.000	32.00	0.00	0.00	32.000	2.900	34.9	1442.5	10.0	55,377
C-W	010	Peaked	top of sidewall		47.800	0.000	0.000	32.00	0.00	0.00	32.000	2.900	34.9	1442.5	10.0	55,377

Bin count: 8

Facility: Garske Section: C-W Total: 373,518

To Even: 374,000

Exam Date: 06/23/2015

Legumex Walker Sunflower, LLC
 3401 Fremont Ave. N #242
 Seattle, WA
 County:
 Phone: 206-547-1078
 CCC Number:

Page: 1

Examiner: 1



Location/Container Numbers/Comments	Section	Capacity
PART A - ADDITIONAL SPACE TO BE INCLUDED UNDER LICENSE		
003	G	54,743
004	G	54,743
005	G	54,743
006	G	54,743
007	G	54,743
008	G	54,743
	Total:	328,458

PART B - SPACE TO BE DELETED UNDER LICENSE		
001	G	54,743
002	G	54,743
101	G	8,900
102	G	8,900
103	G	4,787
	Total:	132,073

PART C - ALL SPACE TO BE INCLUDED UNDER LICENSE		
	G	329,000
	Total:	329,000

PART D - TOTAL CAPACITY BY FUNCTIONAL UNIT		
Grafton 0	G	329,000
	Total:	329,000

Client ID: 3967	NDPSC Bin Capacity Chart	06/23/2015 03:29:22 PM
Exam Date: 06/23/2015	Legumex Walker Sunflower, LLC 3401 Fremont Ave. N #242 Seattle, WA County:	Page: 1
Examiner: 1		

Status	Section	Bin Number	Bin Type	Base Point	Diameter or Bu/Ft (Irreg.)	Length	Width	Side wall	Add for Hopper	Ded. for Obst.	Effective Depth	Add for Peak	Depth for Capac.	Bushels per Foot	Base Pack%	Bushel Capacity with Pack
--------	---------	------------	----------	------------	-------------------------------	--------	-------	--------------	----------------------	----------------------	--------------------	--------------------	------------------------	------------------------	---------------	------------------------------

Facility: Grafton

Section: G

Added	G	003	Peaked	top of sidewall	47.800	0.000	0.000	31.60	0.00	0.00	31.600	2.900	34.5	1442.5	10.0	54,743
Added	G	004	Peaked	top of sidewall	47.800	0.000	0.000	31.60	0.00	0.00	31.600	2.900	34.5	1442.5	10.0	54,743
Added	G	005	Peaked	top of sidewall	47.800	0.000	0.000	31.60	0.00	0.00	31.600	2.900	34.5	1442.5	10.0	54,743
Added	G	006	Peaked	top of sidewall	47.800	0.000	0.000	31.60	0.00	0.00	31.600	2.900	34.5	1442.5	10.0	54,743
Added	G	007	Peaked	top of sidewall	47.800	0.000	0.000	31.60	0.00	0.00	31.600	2.900	34.5	1442.5	10.0	54,743
Added	G	008	Peaked	top of sidewall	47.800	0.000	0.000	31.60	0.00	0.00	31.600	2.900	34.5	1442.5	10.0	54,743

Bin count: 6

Facility: Grafton Section: G Total: **328,458**

To Even: **329,000**

<p>Overall Licensed Bin Capacity for: Legumex Walker Sunflower, LLC Bin count: 6</p>	<p>Licensed Capacity: (includes pack) <u>328,458 Bu.</u></p> <p>Licensed Capacity (to even): (includes pack and section totals are rounded up to next highest 1000) <u>329,000 Bu.</u></p>
---	--



Client ID: 2943

NDPSC Bin Capacity Chart

08/09/2012 08:28:32 AM

Exam Date: 08/09/2012

St. Hilaire Seed Company, Inc.

Page: 4

Examiner: 1

PO Box 85
St. Hilaire, MN
County:

Status	Section	Bin Number	Bin Type	Base Point	Diameter or Bu/Ft (Irreg).	Length	Width	Side wall	Add for Hopper	Ded. for Obst.	Effective Depth	Add for Peak	Depth for Capac.	Bushels per Foot	Base Pack%	Bushel Capacity with Pack
--------	---------	------------	----------	------------	-------------------------------	--------	-------	--------------	----------------------	----------------------	--------------------	--------------------	------------------------	------------------------	---------------	------------------------------

Facility: Grafton

Section: G

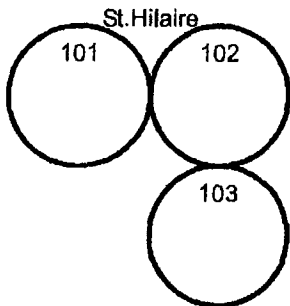
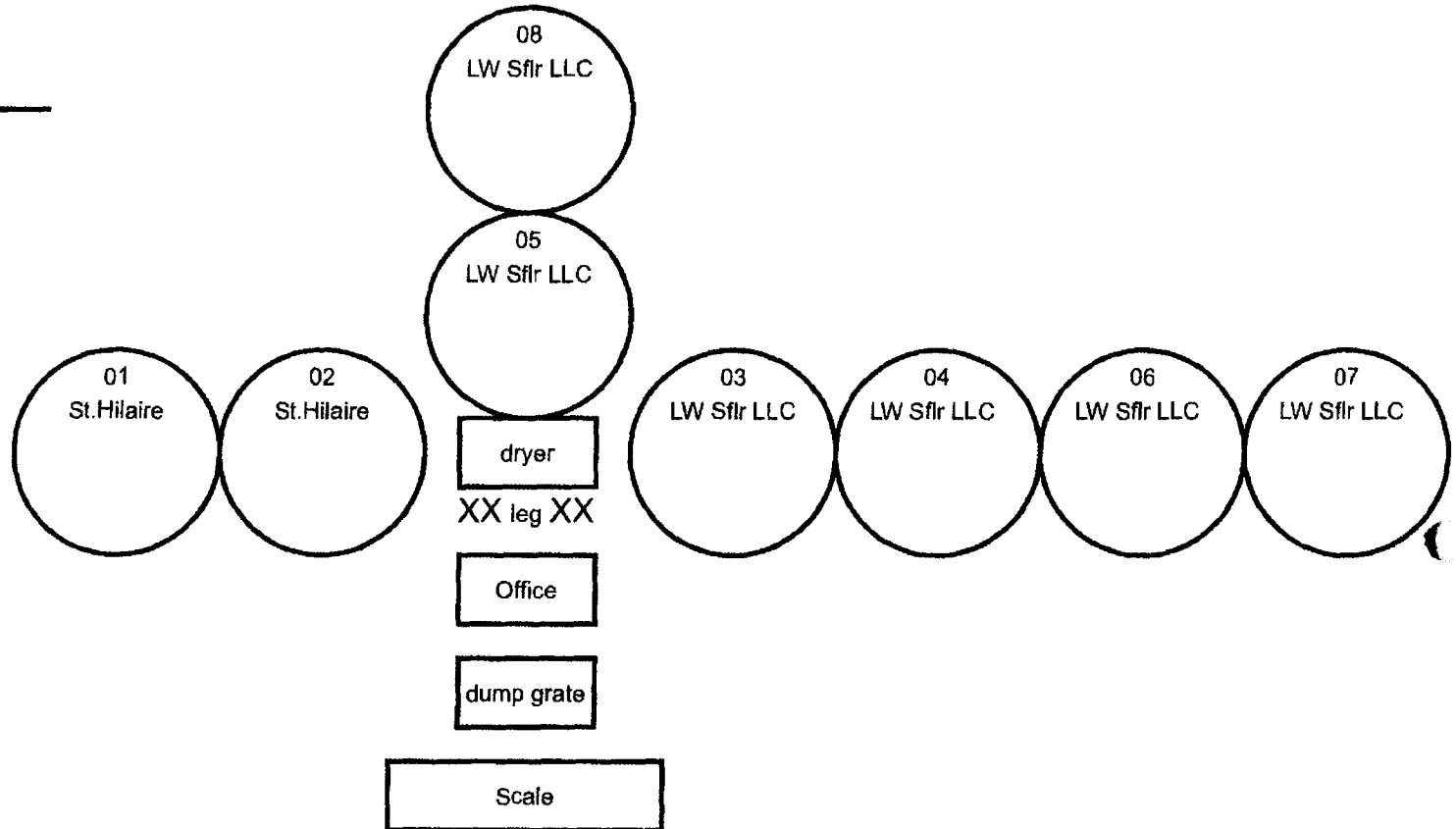

G	001	Peaked			47.800	0.000	0.000	31.60	0.00	0.00	31.600	2.900	34.5	1442.5	10.0	54,743
G	002	Peaked			47.800	0.000	0.000	31.60	0.00	0.00	31.600	2.900	34.5	1442.5	10.0	54,743
G	003	Peaked			47.800	0.000	0.000	31.60	0.00	0.00	31.600	2.900	34.5	1442.5	10.0	54,743
G	004	Peaked			47.800	0.000	0.000	31.60	0.00	0.00	31.600	2.900	34.5	1442.5	10.0	54,743
G	005	Peaked			47.800	0.000	0.000	31.60	0.00	0.00	31.600	2.900	34.5	1442.5	10.0	54,743
G	006	Peaked			47.800	0.000	0.000	31.60	0.00	0.00	31.600	2.900	34.5	1442.5	10.0	54,743
G	007	Peaked			47.900	0.000	0.000	31.60	0.00	0.00	31.600	2.900	34.5	1448.6	10.0	54,975
G	008	Peaked			47.800	0.000	0.000	31.60	0.00	0.00	31.600	2.900	34.5	1442.5	10.0	54,743
G	101	Peaked	Grabanski site- top of		24.000	0.000	0.000	18.30	3.00	0.00	21.300	1.400	22.7	363.7	7.80	8,900
G	102	Peaked	Grabanski site- top of		24.000	0.000	0.000	18.30	3.00	0.00	21.300	1.400	22.7	363.7	7.80	8,900
G	ground	Peaked	need ht of spout at		220.00	0.000	0.000	0.100	0.00	0.00	0.100	15.40	15.5	30557.3	10.0	521,002

Bin count: 11

Facility: Grafton Section: G Total: **976,978**

To Even: **977,000**

ST. HILAIRE SEED CO. INC.
LEGUMEX WALKER SUNFLOWER LLC
GRAFTON ND

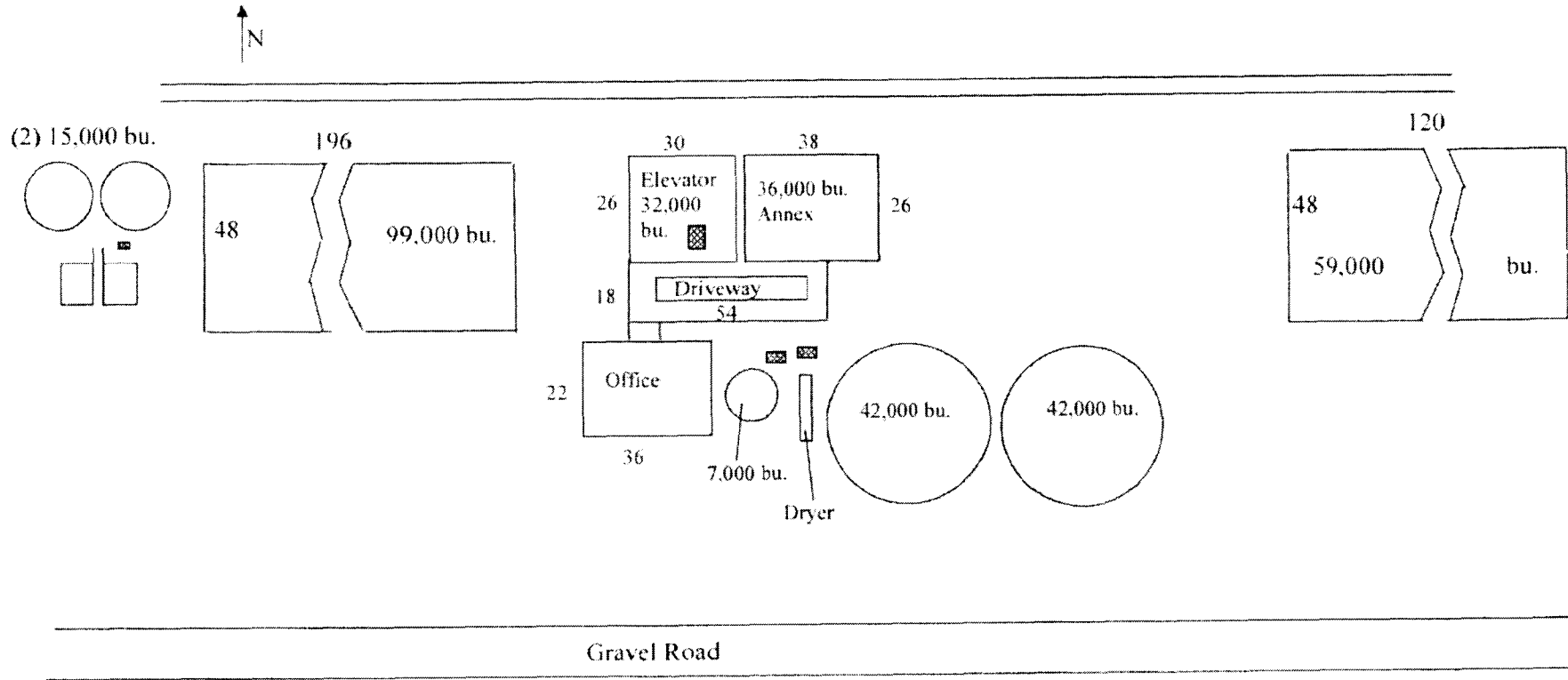


TANKS

47.8' diameter
33.1' sidewall Less 1.5' aeration floor = 31.6' grain sidewall
34.5' depth for capacity including 2.9' of additional for peak
unpacked capacity 49,766 bushels
packed capacity 54,743 bu. x 5(tanks) = 273,715 or 274,000 bu. to even.



Selz, ND
Site Map



Note: Not to Scale

Total Vertical Storage: 189,000 bu.
Total Flat Storage: 158,000 bu.

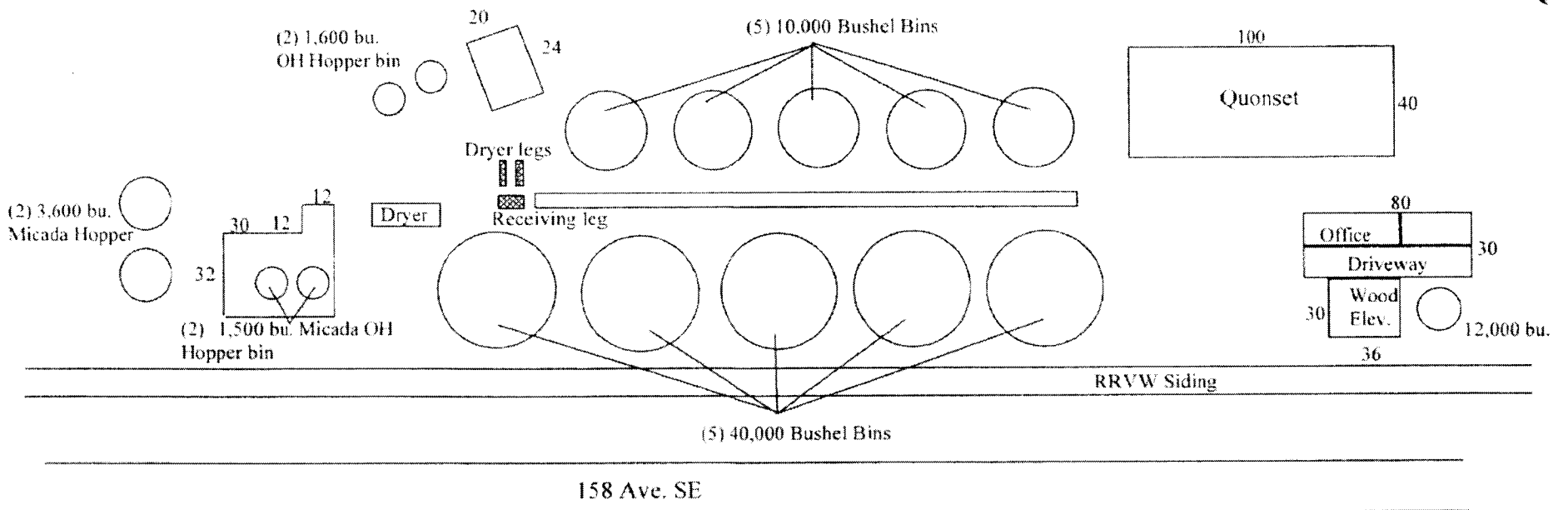
Durbin, ND
Site Map



Note: Not to Scale

Storage Capacity:

Steel Bins	262,000 bu.
Hopper Bins	13,000 bu.
Wood Elevator	<u>30,000 bu.</u>
Total	305,000 bu.



Exam Date:08/09/2012

St. Hilaire Seed Company, Inc.

Examiner: 1

PO Box 85
St. Hilaire , MN
County:

Status	Section	Bin Number	Bin Type	Base Point	Diameter or Bu/Ft (Irreg.)	Length	Width	Side wall	Add for Hopper	Ded. for Obst.	Effective Depth	Add for Peak	Depth for Capac.	Bushels per Foot	Base Pack%	Bushel Capacity with Pack
--------	---------	------------	----------	------------	-------------------------------	--------	-------	--------------	----------------------	----------------------	--------------------	--------------------	------------------------	------------------------	---------------	------------------------------

Facility: Hamilton

Section: B

B	001	Peaked	top of sidewall		23.900	0.000	0.000	16.00	0.00	0.00	16.000	1.400	17.4	360.6	7.80	6,763
B	002	Peaked	top of sidewall		23.900	0.000	0.000	16.00	0.00	0.00	16.000	1.400	17.4	360.6	7.80	6,763
B	003	Peaked	top of sidewall		23.900	0.000	0.000	16.00	0.00	0.00	16.000	1.400	17.4	360.6	7.80	6,763
B	004	Peaked	top of sidewall		23.900	0.000	0.000	16.00	0.00	0.00	16.000	1.400	17.4	360.6	7.80	6,763
B	005	Peaked	top of sidewall		23.900	0.000	0.000	17.50	0.00	0.00	17.500	1.400	18.9	360.6	7.80	7,347
B	006	Peaked	top of sidewall		23.900	0.000	0.000	17.50	0.00	0.00	17.500	1.400	18.9	360.6	7.80	7,347
B	007	Peaked	top of sidewall		23.900	0.000	0.000	17.50	0.00	0.00	17.500	1.400	18.9	360.6	7.80	7,347
B	008	Peaked	top of sidewall		23.900	0.000	0.000	16.00	0.00	0.00	16.000	1.400	17.4	360.6	7.80	6,763
B	009	Peaked	top of sidewall		23.900	0.000	0.000	16.00	0.00	0.00	16.000	1.400	17.4	360.6	7.80	6,763
B	010	Peaked	top of sidewall		23.900	0.000	0.000	16.00	0.00	0.00	16.000	1.400	17.4	360.6	7.80	6,763
B	011	Peaked	top of sidewall		23.900	0.000	0.000	16.00	0.00	0.00	16.000	1.400	17.4	360.6	7.80	6,763
B	012	Peaked	top of sidewall		23.900	0.000	0.000	16.00	0.00	0.00	16.000	1.400	17.4	360.6	7.80	6,763
B	013	Peaked	top of sidewall		23.900	0.000	0.000	14.75	0.00	0.00	14.750	1.400	16.2	360.6	7.80	6,298
B	014	Peaked	top of sidewall		23.900	0.000	0.000	16.00	0.00	0.00	16.000	1.400	17.4	360.6	7.80	6,763
B	016	Peaked	eave at top of sidewall		16.000	0.000	0.000	20.00	2.00	0.00	22.000	1.000	23.0	161.6	5.80	3,933
B	017	Peaked	eave at top of sidewall		16.000	0.000	0.000	20.00	2.00	0.00	22.000	1.000	23.0	161.6	5.80	3,933
B	018	Peaked	eave at top of sidewall		16.000	0.000	0.000	20.00	2.00	0.00	22.000	1.000	23.0	161.6	5.80	3,933
B	019	Peaked	eave at top of sidewall		16.000	0.000	0.000	20.00	2.00	0.00	22.000	1.000	23.0	161.6	5.80	3,933
B	020	Peaked	eave at top of sidewall		16.000	0.000	0.000	20.00	2.00	0.00	22.000	1.000	23.0	161.6	5.80	3,933
B	021	Peaked	eave at top of sidewall		16.000	0.000	0.000	20.00	2.00	0.00	22.000	1.000	23.0	161.6	5.80	3,933
B	100	Flat	grain wall ht. 7.5' bttm drag		0.000	58.70	139.2	9.250	0.00	0.00	9.250	0.000	9.3	6568.4	10.0	67,195

Client ID: 2943

NDPSC Bin Capacity Chart

08/09/2012 08:28:32 AM

Exam Date:08/09/2012

St. Hilaire Seed Company, Inc.

Page: 6

Examiner: 1

PO Box 85
St. Hilaire , MN
County:

Status	Section	Bin Number	Bin Type	Base Point	Diameter or Bu/Ft (Irreg).	Length	Width	Side wall	Add for Hopper	Ded. for Obst.	Effective Depth	Add for Peak	Depth for Capac.	Bushels per Foot	Base Pack%	Bushel Capacity with Pack
--------	---------	------------	----------	------------	-------------------------------	--------	-------	--------------	----------------------	----------------------	--------------------	--------------------	------------------------	------------------------	---------------	------------------------------

Bin count: 21

Facility: Hamilton Section: B Total: 186,762

To Even: 187,000

Overall Licensed Bin Capacity for:

St. Hilaire Seed Company, Inc.

Bin count: 49

Licensed Capacity:
(includes pack)

1,850,488 Bu.

Licensed Capacity (to even):
(includes pack and section totals are
rounded up to next highest 1000)

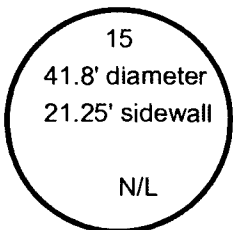

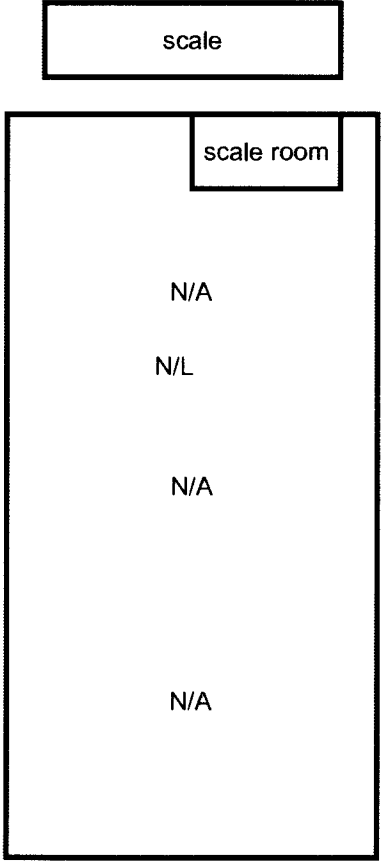
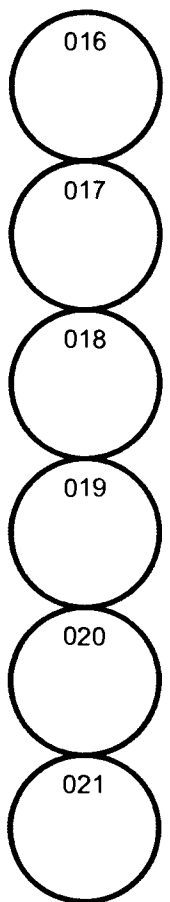
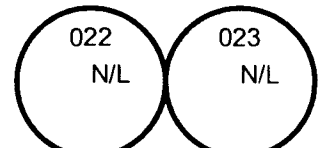
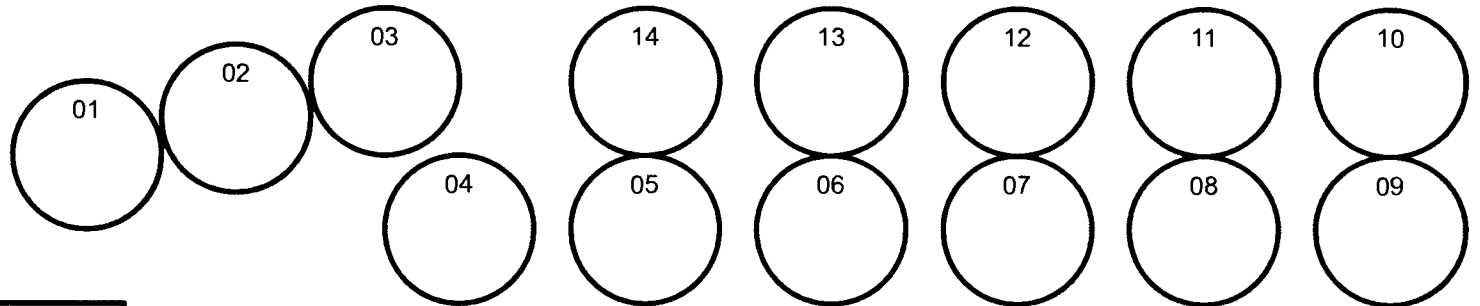
1,853,000 Bu.

ST. HILAIRE SEED CO. INC.

Hamilton Receiving site located 7 miles east of Glaston- i mile north - 1/2 mile east

Section B

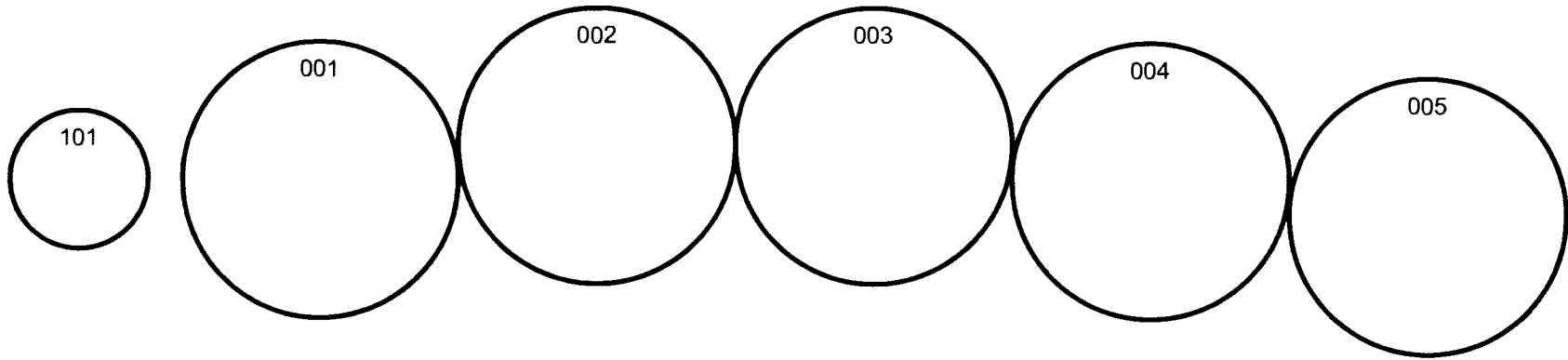
Licensed by St. Hilaire
 hopper tanks 101 thru 108
 flat warehouse #100



Flat 100- 58.7' W x 139.2' L
 grain wall ht. 7.5'
 bottom center drag to floor 18.75'
 rafters & main sidewall beam 20' on center

tanks #1-2-3-4-8-9-10-11-12-14-- 23.9' diameter, 16' sidewall -6,763 bu. capacity
 tanks #5-6-7 -- 23.9' diameter , 17.5' sidewall - 7,347 bu. capacity
 tank # 13 - 23.9' diameter, 14.75' sidewall - 6,298 bu. capacity
 Hopper tanks- 16' dia - 20' sidewall - 6' hopper

ST. HILAIRE SEED CO. INC.
Garske Receiving site
located 1 mile west of Garske Elevator Company
Section C

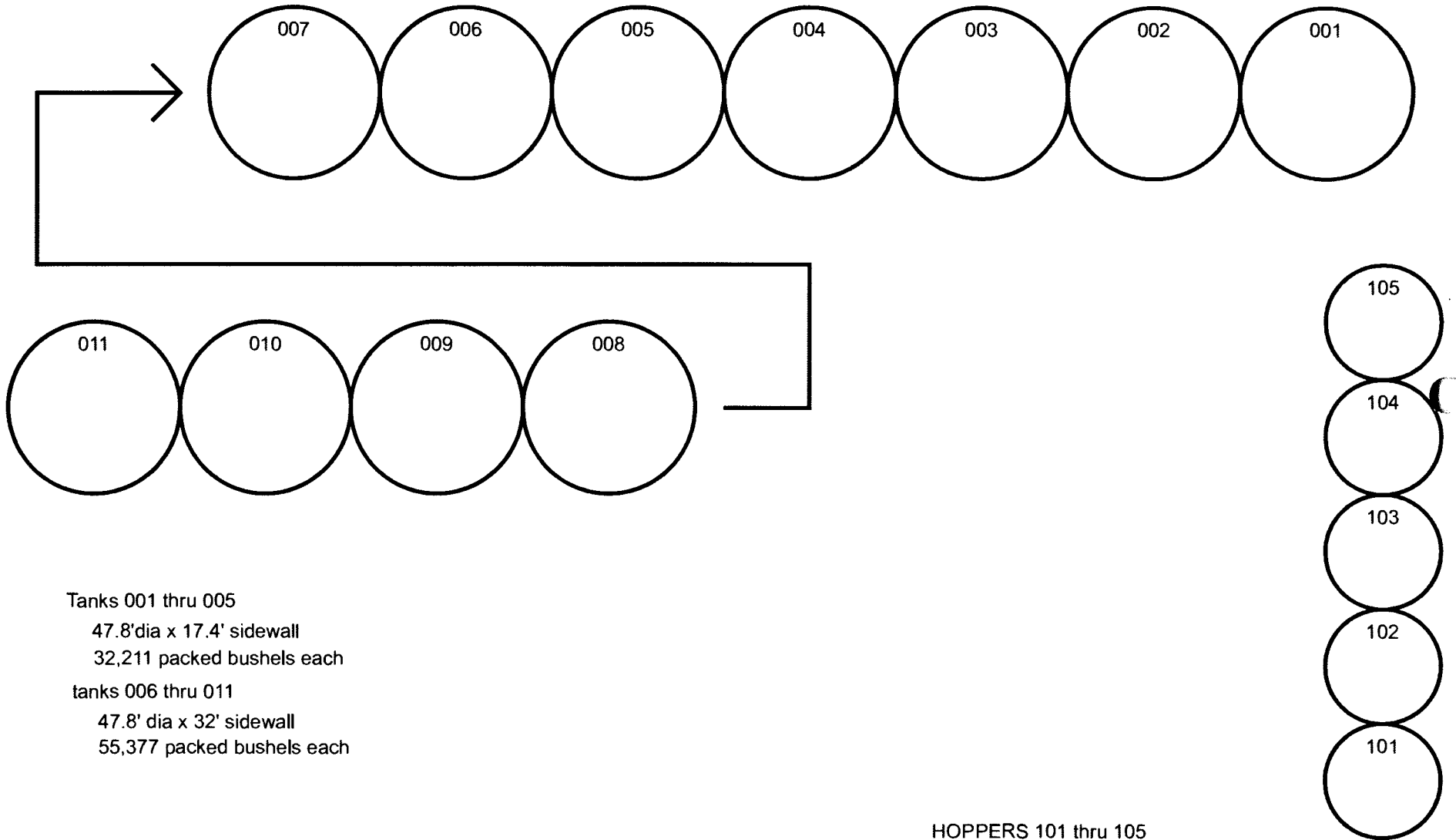


hopper tank- 16' diameter 25' sidewall
6' hopper -161.6 bu./ft - 28' depth for capacity.
unpacked capacity 4525 bu. - packed capacity 4787 bu.

Large tanks - 47.8' diameter - 31.3' sidewall (20" air floor)
depth for capacity 34.2' (2.9' for peak)
capacity--unpacked 49,334 bu - packed 54,267 bu

ST. HILAIRE SEED CO. INC.
GARSKE ND
WAKEFIELD STORAGE SITE
SECTION C-W

located 1/4 mile south of the owned Garske site



Tanks 001 thru 005

47.8'dia x 17.4' sidewall

32,211 packed bushels each

tanks 006 thru 011

47.8' dia x 32' sidewall

55,377 packed bushels each

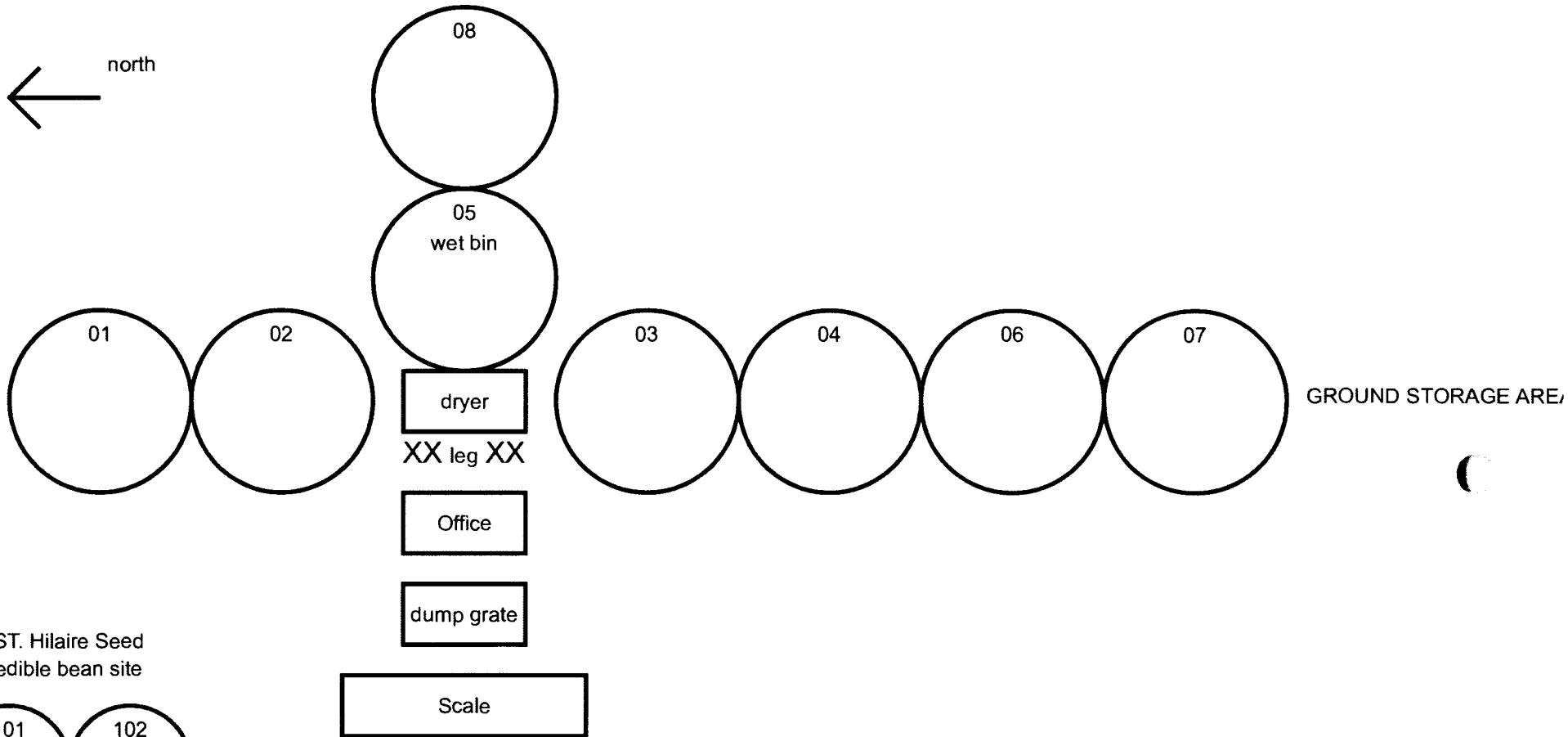
HOPPERS 101 thru 105

16' dia x 16' sidewall x 6' hopper

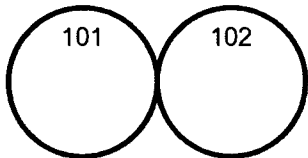
3248 packed bushels each

ST. HILAIRE SEED CO. INC.
GRAFTON ND

located west of Grafton south of John Deere dealership



ST. Hilaire Seed
edible bean site



located
1/2 block north
of Grabanski Grain
24' dia- 18.3' sidewall - 9' hopper

TANKS

47.8' diameter
33.1' sidewall Less 1.5' aeration floor = 31.6' grain sidewall
34.5' depth for capacity including 2.9' of additional for peak
unpacked capacity 49,766 bushels
packed capacity 54,743 bu. x 5(tanks) = 273,715 or 274,000 bu. to even.
tank #7- 47.9' diameter - 31.6' sidewall

Ground Storage

52' center peak ht. & 260' diameter = 850,000 bushel capacity