



4/8/2016

Oasis Petroleum  
1001 Fannin St.  
Suite 1500  
Houston, TX 77002

Sarah J Caldwell  
Analyst  
North Dakota Public Service Commission  
600 East Boulevard Avenue Dept. 408  
Bismarck, ND 58505-0840

**RE: Oasis Notification to Construct; Case No. PU-15-733**

Dear Ms. Caldwell:

Pursuant to line item 10 of the Certification Relating to Order Provisions, Oasis Midstream Services is informing the Public Service Commission of its intent to start construction on Monday, April 11<sup>th</sup> 2016.

Pursuant to the requirements of the State, attached either herein or included in a separate email are:

- Notifications to Landowners identifying a point of contact for any landowner issues
- Current Alignment sheets
- Any permits affecting Construction Activity

Patrick McCauley, Landman, is Oasis Midstream Services point of contact for Landowner issues for the life of the easement.

Respectfully,

A handwritten signature in black ink that reads "David Copeland".

David Copeland  
Regulatory Specialist  
713.770.6430  
Oasis Petroleum

39 PU-15-733 Filed 04/11/2016 Pages: 152  
Landowner contact info, alignment sheets, permits  
Oasis Midstream Services LLC  
David Copeland

COUNTY & STATE: SACNEZEE COUNTY, NORTH DAKOTA

OWNER: OASIS PETROLEUM, LLC  
 17700 N. 143RD ST. P.O. BOX 143  
 TITON, ND 58587  
 770 AM, 143RD RD, 48.50' ROADS

DESIGNER: RICHARD SATTER & SIOBHAN JENSEN  
 17700 N. 143RD ST. P.O. BOX 143  
 TITON, ND 58587  
 770 AM, 143RD RD, 48.50' ROADS

DATE: 04-27-2024

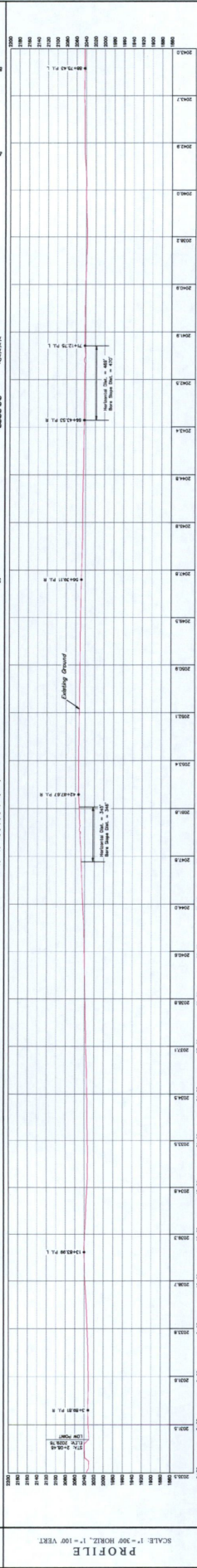
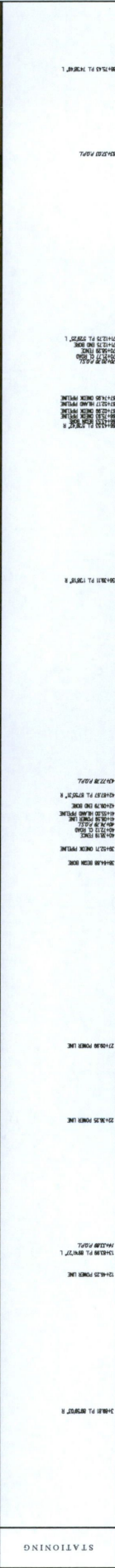
PROJECT: OASIS PETROLEUM NORTH AMERICA, LLC  
 17700 N. 143RD ST. P.O. BOX 143  
 TITON, ND 58587  
 770 AM, 143RD RD, 48.50' ROADS

DATE: 04-27-2024



NUMBER	STATION	LATITUDE (NAD 83)	LONGITUDE (NAD 83)	DESCRIPTION
1	0+00.00	N 47°12'18.81"	W 103°11'18.57"	N/A
2	1+00.00	N 47°12'18.81"	W 103°11'18.57"	89'39"0" R
3	2+00.00	N 47°12'18.81"	W 103°11'18.57"	89'39"0" R
4	3+00.00	N 47°12'18.81"	W 103°11'18.57"	89'39"0" R
5	4+00.00	N 47°12'18.81"	W 103°11'18.57"	89'39"0" R
6	5+00.00	N 47°12'18.81"	W 103°11'18.57"	89'39"0" R
7	6+00.00	N 47°12'18.81"	W 103°11'18.57"	89'39"0" R
8	7+00.00	N 47°12'18.81"	W 103°11'18.57"	89'39"0" R
9	8+00.00	N 47°12'18.81"	W 103°11'18.57"	89'39"0" R
10	9+00.00	N 47°12'18.81"	W 103°11'18.57"	89'39"0" R
11	10+00.00	N 47°12'18.81"	W 103°11'18.57"	89'39"0" R

(Retrieved from N.D.S.P.U.S. Stationing REF FRAME AND BRIDGE/ROAD/RAIL/UTM/STATIONING)



NO.	REVISION	DATE	DESCRIPTION
1	RE-ROUTE	01-23-2024	RE-ROUTE
2	RE-ROUTE	01-23-2024	RE-ROUTE
3	RE-ROUTE	01-23-2024	RE-ROUTE
4	RE-ROUTE	01-23-2024	RE-ROUTE

GENERAL INFORMATION

1. ALL UTILITIES SHOWN ARE BASED ON RECORD DRAWINGS AND FIELD SURVEY. THE PROPOSED PIPELINE ROUTE MAY CROSS UNDER OR OVER EXISTING UTILITIES. THE CONTRACTOR SHALL VERIFY THE LOCATION AND DEPTH OF ALL UTILITIES PRIOR TO CONSTRUCTION. THE CONTRACTOR SHALL BE RESPONSIBLE FOR OBTAINING ALL NECESSARY PERMITS AND APPROVALS FROM ALL AFFECTED AGENCIES AND ADJACENT PROPERTY OWNERS PRIOR TO CONSTRUCTION.

2. THE CONTRACTOR SHALL MAINTAIN ACCESS TO ALL ADJACENT PROPERTIES AND UTILITIES AT ALL TIMES. THE CONTRACTOR SHALL BE RESPONSIBLE FOR OBTAINING ALL NECESSARY PERMITS AND APPROVALS FROM ALL AFFECTED AGENCIES AND ADJACENT PROPERTY OWNERS PRIOR TO CONSTRUCTION.

3. THE CONTRACTOR SHALL MAINTAIN ACCESS TO ALL ADJACENT PROPERTIES AND UTILITIES AT ALL TIMES. THE CONTRACTOR SHALL BE RESPONSIBLE FOR OBTAINING ALL NECESSARY PERMITS AND APPROVALS FROM ALL AFFECTED AGENCIES AND ADJACENT PROPERTY OWNERS PRIOR TO CONSTRUCTION.

4. THE CONTRACTOR SHALL MAINTAIN ACCESS TO ALL ADJACENT PROPERTIES AND UTILITIES AT ALL TIMES. THE CONTRACTOR SHALL BE RESPONSIBLE FOR OBTAINING ALL NECESSARY PERMITS AND APPROVALS FROM ALL AFFECTED AGENCIES AND ADJACENT PROPERTY OWNERS PRIOR TO CONSTRUCTION.

LEGEND

PROPOSED PIPELINE: ———

PROPERTY LINE: - - - - -

EXISTING PIPELINE: ———

EXISTING POWER LINE: ———

EXISTING ROAD: ———

EXISTING DRAINAGE: ———

EXISTING FENCE: ———

EXISTING UTILITY: ———

EXISTING ROAD: ———

EXISTING DRAINAGE: ———

EXISTING FENCE: ———

EXISTING UTILITY: ———

ITEM	LINEAR FEET	DESCRIPTION
1	818'	10.5" O.D. 0.300" W.T., AP-B, 4-52 ERW
2	814'	10.5" O.D. 0.300" W.T., AP-B, 4-52 ERW
3	814'	10.5" O.D. 0.300" W.T., AP-B, 4-52 ERW
4	814'	10.5" O.D. 0.300" W.T., AP-B, 4-52 ERW

ONIS PETROLEUM NORTH AMERICA, LLC  
 17700 N. 143RD ST. P.O. BOX 143  
 TITON, ND 58587  
 770 AM, 143RD RD, 48.50' ROADS

DATE: 11-20-24

FILE: 24507-A

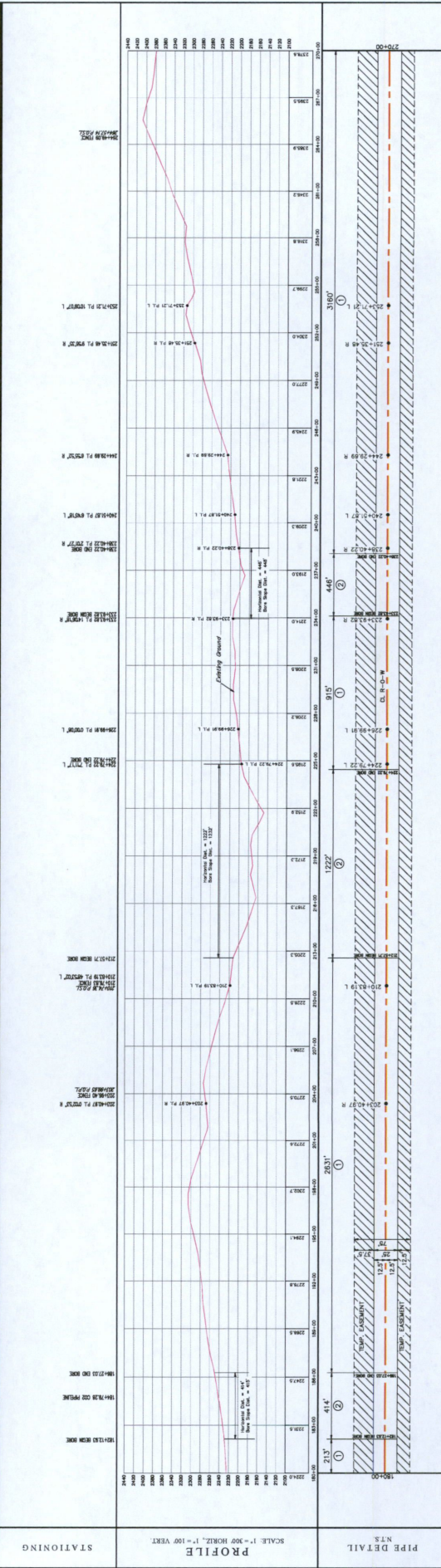


OWNER: OASIS PETROLEUM NORTH AMERICA, LLC

PROJECT: OASIS PETROLEUM NORTH AMERICA, LLC - 1/4, 1/2, 3/4, & 1/4 SEC. 2, T15N, R29W, S10E, NDAC

DATE: 11-20-14

SCALE: 1" = 100'



GENERAL INFORMATION		
NO.	REVISION	DESCRIPTION
1	RE-ROUTE	RE-ROUTE, RE-STATION, ADD A 1222' VERTICAL CURVE
2	RE-ROUTE	RE-ROUTE, ADD ENVIRONMENTAL DATA
4	RE-ROUTE	RE-ROUTE, ADD ENVIRONMENTAL DATA

SUMMARY OF MATERIALS		
ITEM NO.	LINEAR FEET	DESCRIPTION
1	8918'	10.5% TO 0.0.385% W.L. 40'-8" K-55 ENW
2	2087'	10.5% TO 0.0.385% W.L. 40'-8" K-55 ENW

ISSUED FOR REVIEW		
OASIS PETROLEUM NORTH AMERICA, LLC		
EXTENSIVE CONSULTING ENGINEERS		
STA. 180+00 TO STA. 270+00		
PIPELINE PLAN & PROFILE		
SURVEYED BY: A.B.		
DRAWN BY: C.I.		
DATE: 11-20-14		
SHEET NO. 3		








OWNERSHIP: CARIS E. JOHNSON, 1/4 & 1/4 OF SEC. 8, T. 120N, R. 90W, S. 23E, 238 ACRES

DATE: 11/20/14


DRAWN BY: C.I.

SHEET: 7 OF 11

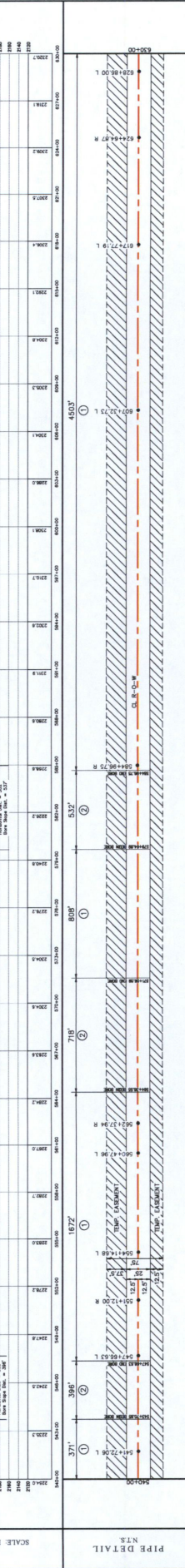
FILE: 14507-G



SCALE: 1" = 50'



SCALE: 1" = 500' HORIZ., 1" = 100' VERT.



GENERAL INFORMATION		REVISION		SUMMARY OF MATERIALS	
NO.	DESCRIPTION	DATE	ITEM NO.	LINEAR FEET	DESCRIPTION
1	RE-ROUTE	01-23-15 S.D.	7554	10.75' OLD 18" PIPE, 1" APP-58, X-52 BSW	
2	RE-ROUTE	01-23-15 S.D.	1848	10.75' OLD 18" PIPE, 1" APP-58, X-52 BSW	
3	PL. RE-ROUTE-ADD STATION	02-01-15 S.D.			
4	RE-ROUTE, ADD ENVIRONMENTAL DATA	02-01-15 S.D.			

LEGEND	
	PROPOSED PIPELINE
	EXISTING PIPELINE
	EXISTING OVERHEAD POWER LINE
	EXISTING ROAD
	EXISTING BOUNDARY
	PIPE MARKER
	PROPERTY VEGETATION
	ADJACENT PROPERTY
	POINT OF INTERSECTION
	BORE HOLE/TEST

ISSUED FOR REVIEW	
CLIENT:	UNTAH OIL & GAS, L.P.
ENGINEER:	UNTAH OIL & GAS, L.P.
DATE:	11/20/14
SHEET NO.:	7



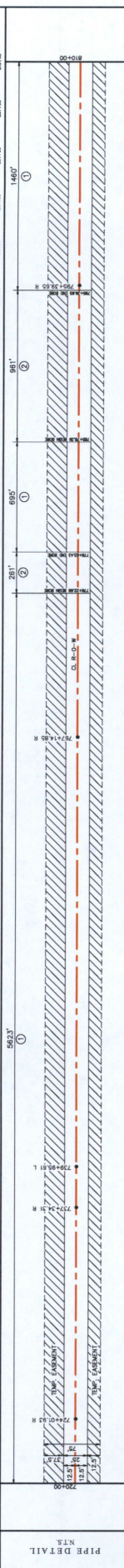

COUNTY & STATE: MORGAN COUNTY, NORTH DAKOTA

DRAWN BY: DAVID KESNER  
 DATE: 11/29/14  
 SCALE: 1" = 100' HORIZ. / 1" = 10' VERT.

DATE: 11/29/14  
 SCALE: 1" = 100' HORIZ. / 1" = 10' VERT.

DATE: 11/29/14  
 SCALE: 1" = 100' HORIZ. / 1" = 10' VERT.

DATE: 11/29/14  
 SCALE: 1" = 100' HORIZ. / 1" = 10' VERT.



GENERAL INFORMATION		REVISION		SUMMARY OF MATERIALS		ISSUED FOR REVIEW	
NO.	DESCRIPTION	DATE	DESCRIPTION	ITEM NO.	DESCRIPTION	DATE	DESCRIPTION
1	RE-ROUTE	01-23-15	RE-ROUTE	1	10.0% TO 0.35% SLOPE	11-29-14	REVISION
2	RE-ROUTE	01-23-15	RE-ROUTE	2	10.0% TO 0.35% SLOPE	11-29-14	REVISION
3	RE-ROUTE	01-23-15	RE-ROUTE	3	10.0% TO 0.35% SLOPE	11-29-14	REVISION
4	RE-ROUTE	01-23-15	RE-ROUTE	4	10.0% TO 0.35% SLOPE	11-29-14	REVISION

UNITS: FEET

SCALE: 1" = 300' HORIZ. / 1" = 100' VERT.

DATE: 11-29-14

FILE: 24307-1

SHEET 9 OF 11

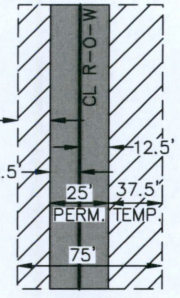
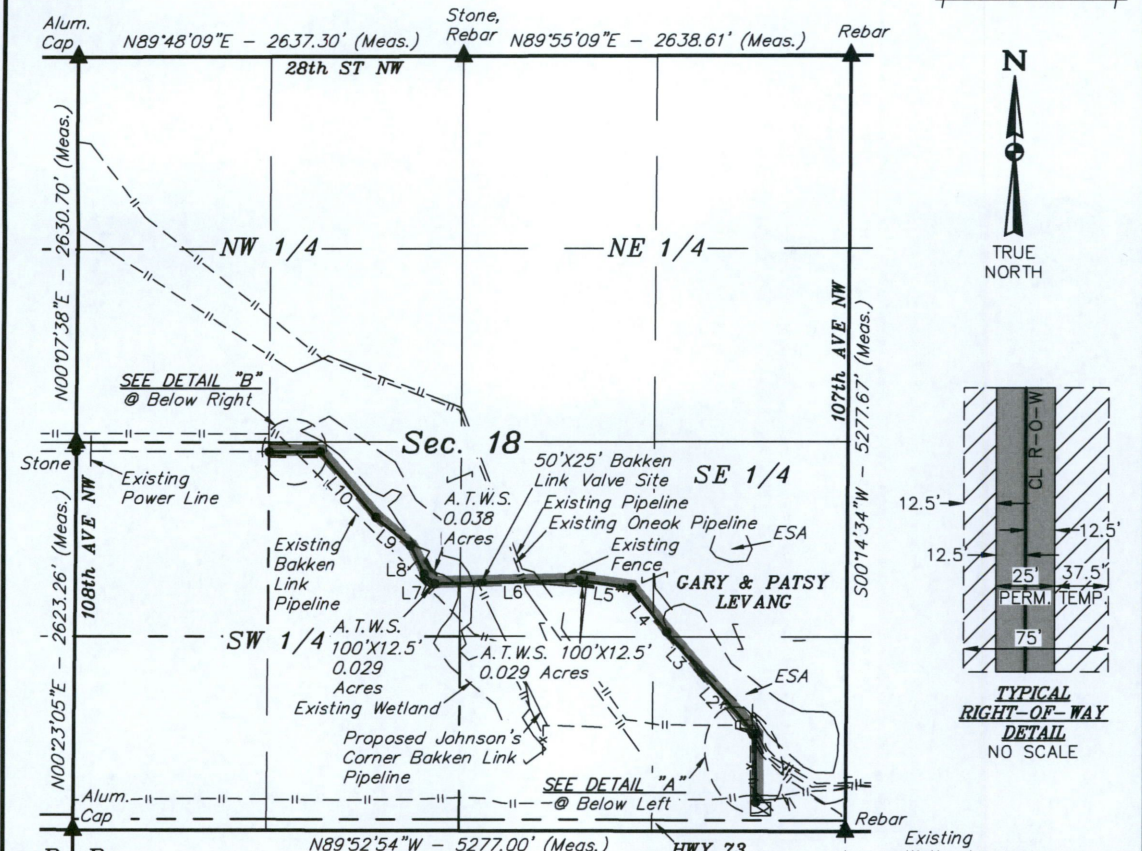
DATE: 11-29-14

FILE: 24307-1

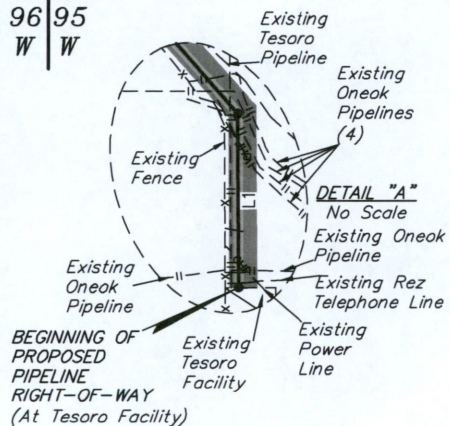
9



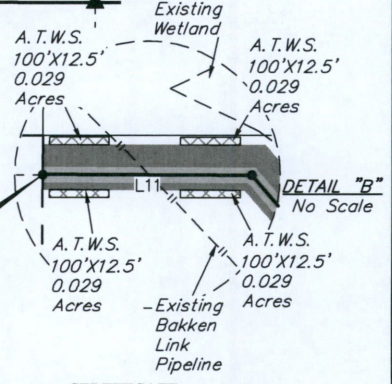




R R  
96 95  
W W




END OF PROPOSED PIPELINE RIGHT-OF-WAY ON GARY & PATSY LEVANG LANDS (At Property Line)



CERTIFICATE

THIS IS TO CERTIFY THAT THE ABOVE PLAT WAS PREPARED FROM FIELD NOTES OF ACTUAL SURVEYS MADE BY ME OR UNDER MY SUPERVISION AND THAT THE SAME ARE TRUE AND CORRECT TO THE BEST OF MY KNOWLEDGE AND BELIEF.



*Troy Jensen*  
REGISTERED LAND SURVEYOR  
REGISTRATION NO. 4654  
STATE OF NORTH DAKOTA  
SHEET 1 OF 2

BEGINNING OF PIPELINE BEARS N72°01'07"W 641.03' FROM THE SOUTHEAST CORNER OF SECTION 18, T150N, R95W, 5th P.M.

END OF PIPELINE BEARS S87°13'47"E 1317.18' FROM THE WEST 1/4 CORNER OF SECTION 18, T150N, R95W, 5th P.M.

▲ = SECTION CORNERS LOCATED.

RIGHT-OF-WAY LENGTHS				
PROPERTY OWNER	FEET	PERM. ACRES	TEMP. ACRES	RODS
GARY & PATSY LEVANG	4668.67	2.679	5.359	282.95

PROJECT DATA
SURVEYED BY: A.B.
DRAWN BY: C.I.
DATE: 11-20-14
REV: 02-10-16 J.I.
SCALE: 1"=1000'
FILE: 5 8 2 0 9 - A 1

OASIS PETROLEUM  
NORTH AMERICA, LLC  
**JOHNSON'S CORNER  
PIPELINE RIGHT-OF-WAY ON  
GARY & PATSY LEVANG LANDS**  
LOCATED IN  
SECTION 18, T150N, R95W, 5th P.M.,  
McKENZIE COUNTY, NORTH DAKOTA  
**PIPELINE RIGHT-OF-WAY PLAT**



**UELS, LLC**  
Corporate Office \* 85 South 200 East  
Vernal, UT 84078 \* (435) 789-1017

PIPELINE RIGHT-OF-WAY DESCRIPTION

A 75' WIDE TEMPORARY RIGHT-OF-WAY 25' ON THE LEFT SIDE AND 50' ON THE RIGHT SIDE, TRANSFERRING TO A 25' WIDE PERMANENT RIGHT-OF-WAY 12.5' ON EACH SIDE OF THE FOLLOWING DESCRIBED CENTERLINE.


BEGINNING AT A POINT IN THE SE 1/4 SE 1/4 OF SECTION 18, T150N, R95W, 5th P.M., WHICH BEARS N72°01'07"W 641.03' FROM THE SOUTHEAST CORNER OF SAID SECTION 18, THENCE N00°21'18"W 465.07'; THENCE N41°49'18"W 553.03'; THENCE N40°53'31"W 366.42'; THENCE N38°43'02"W 383.70'; THENCE N82°13'02"W 360.80'; THENCE S88°41'41"W 987.59'; THENCE N47°26'57"W 99.29'; THENCE N26°26'11"W 212.26'; THENCE N50°56'27"W 302.07'; THENCE N40°53'39"W 587.69'; THENCE N89°51'44"W 350.76' TO A POINT ON THE WEST LINE OF THE NE 1/4 SW 1/4 OF SAID SECTION 18, WHICH BEARS S87°13'47"E 1317.18' FROM THE WEST 1/4 CORNER OF SAID SECTION 18. THE SIDE LINES OF SAID DESCRIBED RIGHT-OF-WAY BEING SHORTENED OR ELONGATED TO MEET THE GRANTOR'S PROPERTY LINES. BASIS OF BEARINGS IS A G.P.S. OBSERVATION. TEMPORARY RIGHT-OF-WAY CONTAINS 5.359 ACRES MORE OR LESS. PERMANENT RIGHT-OF-WAY CONTAINS 2.679 ACRES MORE OR LESS.

LINE TABLE		
LINE	DIRECTION	LENGTH
L1	N00°21'18"W	465.07'
L2	N41°49'18"W	553.03'
L3	N40°53'31"W	366.42'
L4	N38°43'02"W	383.70'
L5	N82°13'02"W	360.80'
L6	S88°41'41"W	987.59'
L7	N47°26'57"W	99.29'
L8	N26°26'11"W	212.26'
L9	N50°56'27"W	302.07'
L10	N40°53'39"W	587.69'
L11	N89°51'44"W	350.76'

THIS SPACE IS RESERVED FOR THE COUNTY RECORDER'S OFFICE

CERTIFICATE

THIS IS TO CERTIFY THAT THE ABOVE PLAT WAS PREPARED FROM FIELD NOTES OF ACTUAL SURVEYS MADE BY ME OR UNDER MY SUPERVISION AND THAT THE SAME ARE TRUE AND CORRECT TO THE BEST OF MY KNOWLEDGE AND BELIEF.



*Troy Jensen*

REGISTERED LAND SURVEYOR  
REGISTRATION NO. 4654  
STATE OF NORTH DAKOTA

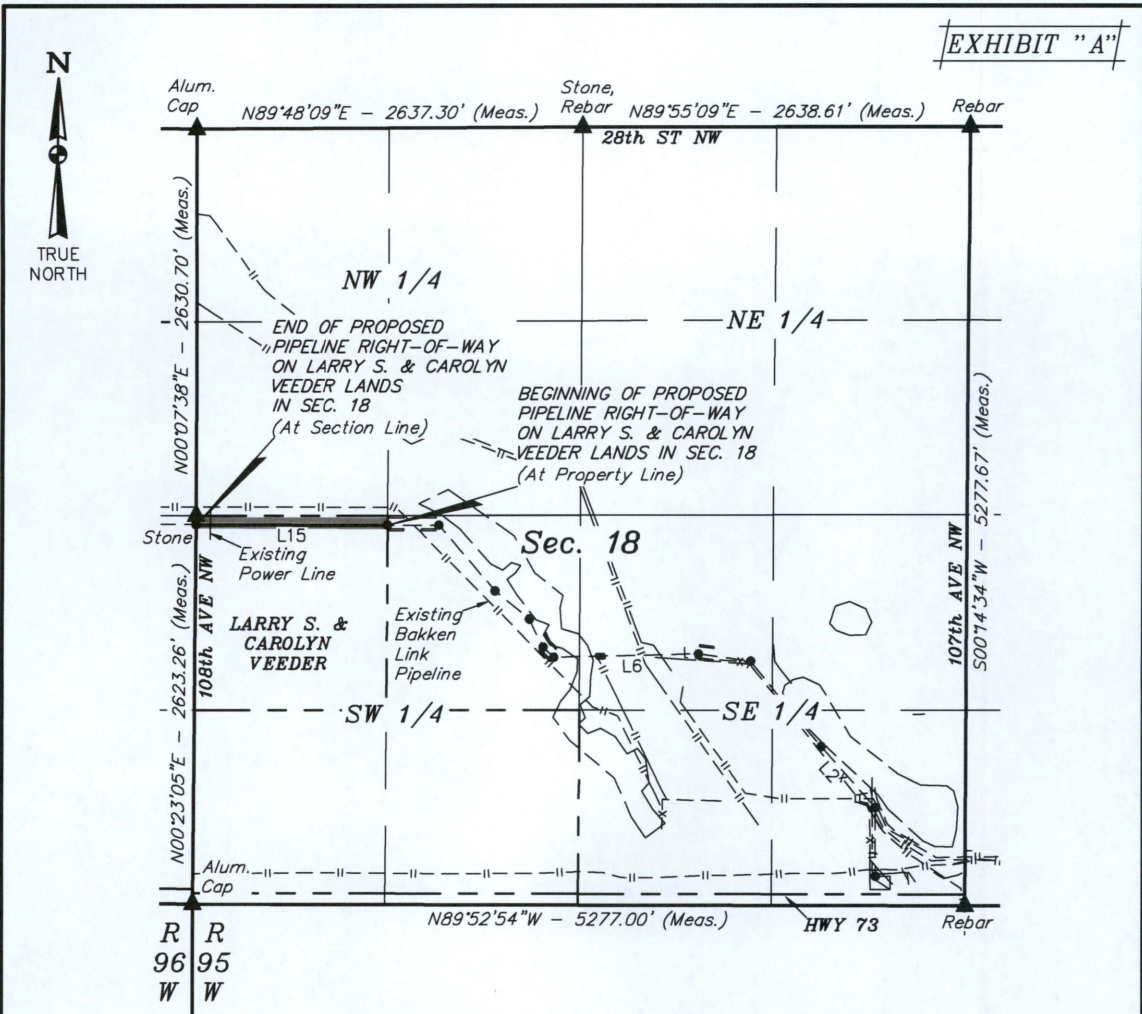
SHEET 2 OF 2

PROJECT DATA
SURVEYED BY: A.B.
DRAWN BY: C.I.
DATE: 11-20-14
REV: 02-10-16 J.I.
SCALE: N/A
FILE: 58209-A2

OASIS PETROLEUM NORTH AMERICA, LLC
JOHNSON'S CORNER PIPELINE RIGHT-OF-WAY ON GARY & PATSY LEVANG LANDS
LOCATED IN SECTION 18, T150N, R95W, 5th P.M., McKENZIE COUNTY, NORTH DAKOTA
<b>PIPELINE RIGHT-OF-WAY PLAT</b>

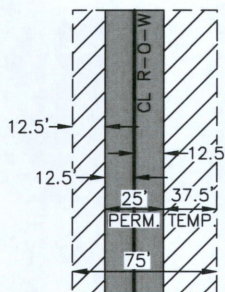


**UELS, LLC**  
Corporate Office \* 85 South 200 East  
Vernal, UT 84078 \* (435) 789-1017



BEGINNING OF PIPELINE BEARS S87°13'47"E 1317.18' FROM THE WEST 1/4 CORNER OF SECTION 18, T150N, R95W, 5th P.M.

END OF PIPELINE BEARS S00°23'05"W 60.50' FROM THE WEST 1/4 CORNER OF SECTION 18, T150N, R95W, 5th P.M.




TYPICAL RIGHT-OF-WAY DETAIL  
NO SCALE

LINE TABLE		
LINE	DIRECTION	LENGTH
L15	N89°51'44"W	1316.05'

CERTIFICATE

THIS IS TO CERTIFY THAT THE ABOVE PLAT WAS PREPARED FROM FIELD NOTES OF ACTUAL SURVEYS MADE BY ME OR UNDER MY SUPERVISION AND THAT THE SAME ARE TRUE AND CORRECT TO THE BEST OF MY KNOWLEDGE AND BELIEF.



*Troy Jensen*

REGISTERED LAND SURVEYOR  
REGISTRATION NO. 4654  
STATE OF NORTH DAKOTA

SHEET 1 OF 2

▲ = SECTION CORNERS LOCATED.

RIGHT-OF-WAY LENGTHS					PROJECT DATA		OASIS PETROLEUM NORTH AMERICA, LLC JOHNSON'S CORNER PIPELINE RIGHT-OF-WAY ON LARRY S. & CAROLYN VEEDER LANDS LOCATED IN SECTION 18, T150N, R95W, 5th P.M., MCKENZIE COUNTY, NORTH DAKOTA <b>PIPELINE RIGHT-OF-WAY PLAT</b>
PROPERTY OWNER	FEET	PERM. ACRES	TEMP. ACRES	RODS	SURVEYED BY: A.B.	DATE: 11-20-14	
LARRY S. & CAROLYN VEEDER	1316.05	0.755	1.511	79.76	DRAWN BY: C.I.	REV: 02-10-16 J.I.	
UELS, LLC Corporate Office * 85 South 200 East Vernal, UT 84078 * (435) 789-1017					SCALE: 1"=1000'	FILE: 5 8 2 0 9 - B1	
					UINTAH ENGINEERING & LAND SURVEYING		

PIPELINE RIGHT-OF-WAY DESCRIPTION


A 75' WIDE TEMPORARY RIGHT-OF-WAY 25' ON THE LEFT SIDE AND 50' ON THE RIGHT SIDE, TRANSFERRING TO A 25' WIDE PERMANENT RIGHT-OF-WAY 12.5' ON EACH SIDE OF THE FOLLOWING DESCRIBED CENTERLINE.

BEGINNING AT A POINT ON THE EAST LINE OF THE NW 1/4 SW 1/4 OF SECTION 18, T150N, R95W, 5th P.M., WHICH BEARS S87°13'47"E 1317.18' FROM THE WEST 1/4 CORNER OF SAID SECTION 18, THENCE N89°51'44"W 1316.05' TO A POINT ON THE WEST LINE OF THE NW 1/4 SW 1/4 OF SAID SECTION 18, WHICH BEARS S00°23'05"W 60.50' FROM THE WEST 1/4 CORNER OF SAID SECTION 18. THE SIDE LINES OF SAID DESCRIBED RIGHT-OF-WAY BEING SHORTENED OR ELONGATED TO MEET THE GRANTOR'S PROPERTY LINES. BASIS OF BEARINGS IS A G.P.S. OBSERVATION. TEMPORARY RIGHT-OF-WAY CONTAINS 1.511 ACRES MORE OR LESS. PERMANENT RIGHT-OF-WAY CONTAINS 0.755 ACRES MORE OR LESS.

THIS SPACE IS RESERVED FOR THE COUNTY RECORDER'S OFFICE

CERTIFICATE

THIS IS TO CERTIFY THAT THE ABOVE PLAT WAS PREPARED FROM FIELD NOTES OF ACTUAL SURVEYS MADE BY ME OR UNDER MY SUPERVISION AND THAT THE SAME ARE TRUE AND CORRECT TO THE BEST OF MY KNOWLEDGE AND BELIEF.



*Troy Jensen*

REGISTERED LAND SURVEYOR  
REGISTRATION NO. 4654  
STATE OF NORTH DAKOTA

SHEET 2 OF 2

PROJECT DATA

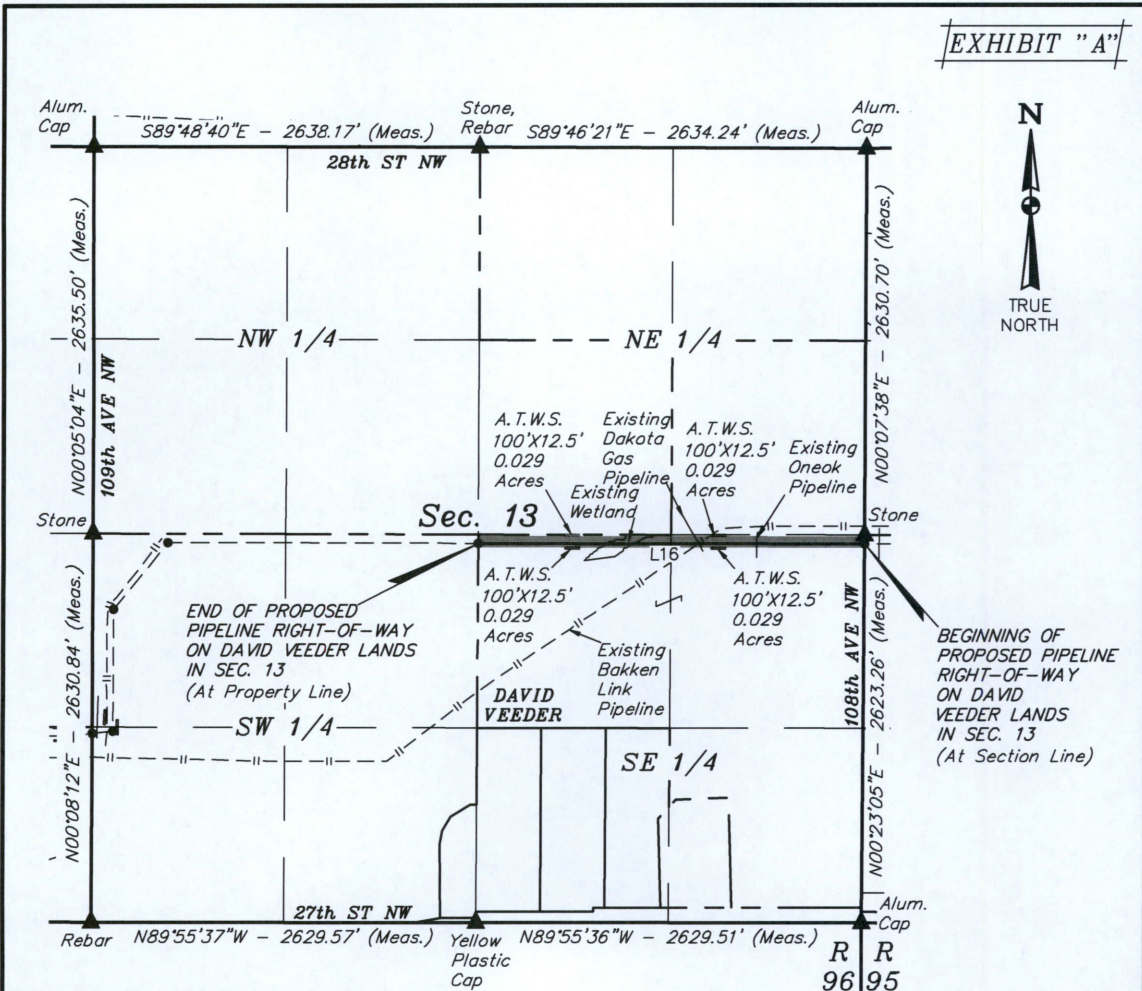
SURVEYED BY: A.B.  
DRAWN BY: C.I.  
DATE: 11-20-14  
REV: 02-10-16 J.I.  
SCALE: N/A  
FILE: 58209-B2

OASIS PETROLEUM  
NORTH AMERICA, LLC  
JOHNSON'S CORNER  
PIPELINE RIGHT-OF-WAY ON  
LARRY S. & CAROLYN  
VEEDER LANDS  
LOCATED IN  
SECTION 18, T150N, R95W, 5th P.M.,  
McKENZIE COUNTY, NORTH DAKOTA

PIPELINE RIGHT-OF-WAY PLAT

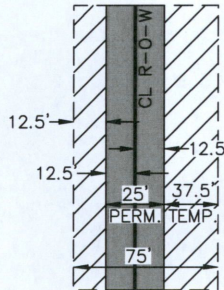


UELS, LLC  
Corporate Office \* 85 South 200 East  
Vernal, UT 84078 \* (435) 789-1017



BEGINNING OF PIPELINE BEARS  
S00°23'05"W 60.50' FROM THE  
EAST 1/4 CORNER OF SECTION  
13, T150N, R96W, 5th P.M.

END OF PIPELINE BEARS  
S88°49'26"W 2638.53' FROM THE  
EAST 1/4 CORNER OF SECTION  
13, T150N, R96W, 5th P.M.



TYPICAL  
RIGHT-OF-WAY  
DETAIL  
NO SCALE

LINE TABLE		
LINE	DIRECTION	LENGTH
L16	N89°51'44"W	2637.58'

CERTIFICATE

THIS IS TO CERTIFY THAT THE ABOVE PLAT WAS PREPARED FROM FIELD NOTES OF ACTUAL SURVEYS MADE BY ME OR UNDER MY SUPERVISION AND THAT THE SAME ARE TRUE AND CORRECT TO THE BEST OF MY KNOWLEDGE AND BELIEF.



*Troy Jensen*

REGISTERED LAND SURVEYOR  
REGISTRATION NO. 4654  
STATE OF NORTH DAKOTA  
SHEET 1 OF 2

▲ = SECTION CORNERS LOCATED.


RIGHT-OF-WAY LENGTHS					PROJECT DATA		OASIS PETROLEUM NORTH AMERICA, LLC  JOHNSON'S CORNER PIPELINE RIGHT-OF-WAY ON DAVID VEEDER LANDS  LOCATED IN SECTION 13, T150N, R96W, 5th P.M., McKENZIE COUNTY, NORTH DAKOTA
PROPERTY OWNER	FEET	PERM. ACRES	TEMP. ACRES	RODS	SURVEYED BY: A.B.	FILE: 58209-C1	
DAVID VEEDER	2637.58	1.514	3.028	159.85	DRAWN BY: C.I.		
					DATE: 11-20-14		
<p><b>UELS, LLC</b> Corporate Office * 85 South 200 East Vernal, UT 84078 * (435) 789-1017</p>					REV: 12-11-15 S.O.		
					SCALE: 1"=1000'		
					PIPELINE RIGHT-OF-WAY PLAT		

PIPELINE RIGHT-OF-WAY DESCRIPTION

A 75' WIDE TEMPORARY RIGHT-OF-WAY 25' ON THE LEFT SIDE AND 50' ON THE RIGHT SIDE, TRANSFERRING TO A 25' WIDE PERMANENT RIGHT-OF-WAY 12.5' ON EACH SIDE OF THE FOLLOWING DESCRIBED CENTERLINE.


BEGINNING AT A POINT ON THE EAST LINE OF THE NE 1/4 SE 1/4 OF SECTION 13, T150N, R96W, 5th P.M., WHICH BEARS S00°23'05"W 60.50' FROM THE EAST 1/4 CORNER OF SAID SECTION 13, THENCE N89°51'44"W 2637.58' TO A POINT ON THE WEST LINE OF THE NW 1/4 SE 1/4 OF SAID SECTION 13, WHICH BEARS S88°49'26"W 2638.53' FROM THE EAST 1/4 CORNER OF SAID SECTION 13. THE SIDE LINES OF SAID DESCRIBED RIGHT-OF-WAY BEING SHORTENED OR ELONGATED TO MEET THE GRANTOR'S PROPERTY LINES. BASIS OF BEARINGS IS A G.P.S. OBSERVATION. TEMPORARY RIGHT-OF-WAY CONTAINS 3.028 ACRES MORE OR LESS. PERMANENT RIGHT-OF-WAY CONTAINS 1.514 ACRES MORE OR LESS.

THIS SPACE IS RESERVED FOR THE COUNTY RECORDER'S OFFICE



CERTIFICATE

THIS IS TO CERTIFY THAT THE ABOVE PLAT WAS PREPARED FROM FIELD NOTES OF ACTUAL SURVEYS MADE BY ME OR UNDER MY SUPERVISION AND THAT THE SAME ARE TRUE AND CORRECT TO THE BEST OF MY KNOWLEDGE AND BELIEF.



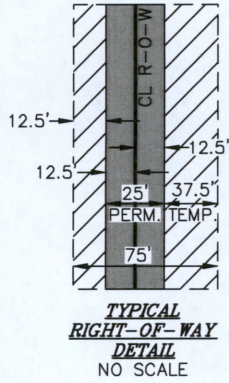
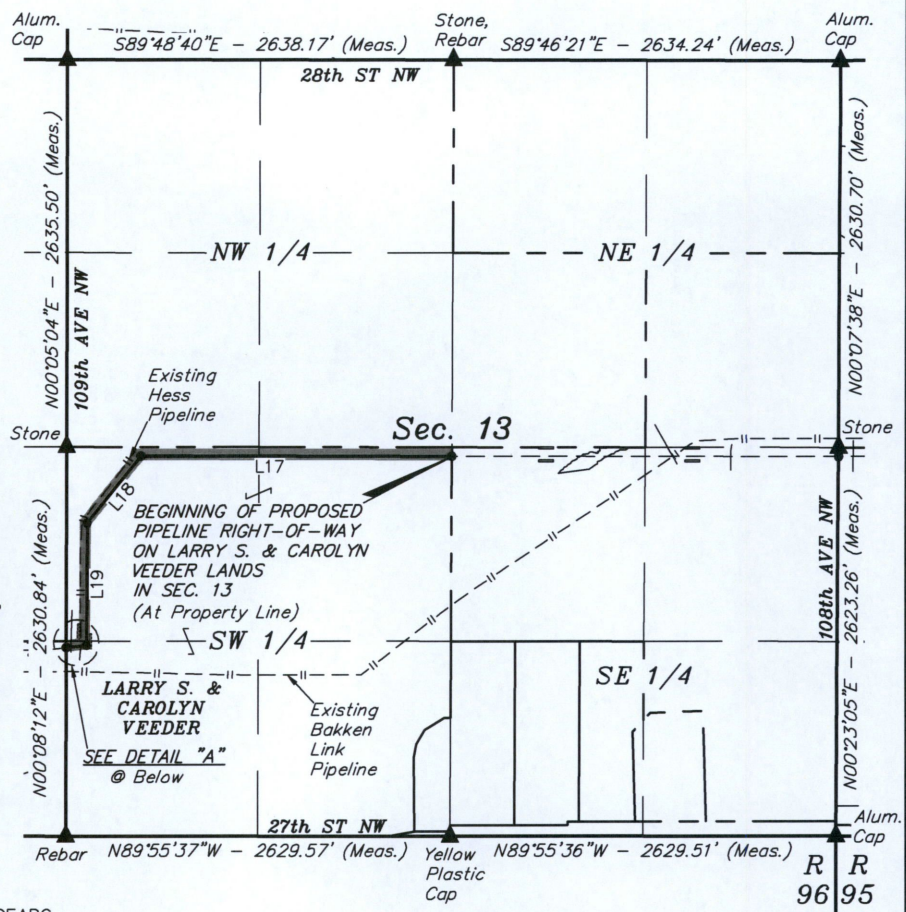
*Troy Jensen*

REGISTERED LAND SURVEYOR  
REGISTRATION NO. 4654  
STATE OF NORTH DAKOTA  
**SHEET 2 OF 2**

<b>PROJECT DATA</b>	OASIS PETROLEUM NORTH AMERICA, LLC
SURVEYED BY: A.B.	<i>JOHNSON'S CORNER</i>
DRAWN BY: C.I.	<i>PIPELINE RIGHT-OF-WAY ON</i>
DATE: 11-20-14	<i>DAVID VEEDER LANDS</i>
REV: 12-11-15 S.O.	LOCATED IN
SCALE: N/A	SECTION 13, T150N, R96W, 5th P.M.,
FILE: 58209-C2	McKENZIE COUNTY, NORTH DAKOTA
	<b>PIPELINE RIGHT-OF-WAY PLAT</b>



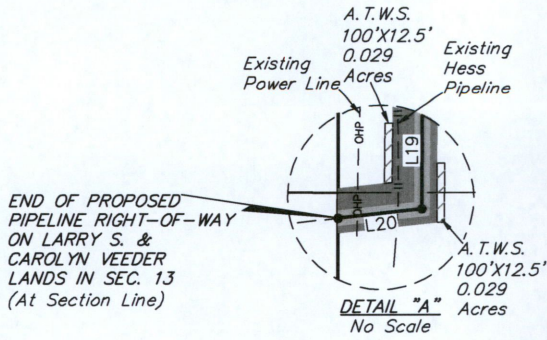
**UELS, LLC**  
Corporate Office \* 85 South 200 East  
Vernal, UT 84078 \* (435) 789-1017




BEGINNING OF PIPELINE BEARS S88°30'33"E 2633.33' FROM THE WEST 1/4 CORNER OF SECTION 13, T150N, R96W, 5th P.M.

END OF PIPELINE BEARS N00°08'12"E 1271.93' FROM THE SOUTHWEST CORNER OF SECTION 13, T150N, R96W, 5th P.M.

LINE TABLE		
LINE	DIRECTION	LENGTH
L17	N89°51'44"W	2122.56'
L18	S39°10'24"W	583.80'
L19	S00°16'58"W	827.36'
L20	S83°40'06"W	141.12'



**CERTIFICATE**  
 THIS IS TO CERTIFY THAT THE ABOVE PLAT WAS PREPARED FROM FIELD NOTES OF ACTUAL SURVEYS MADE BY ME OR UNDER MY SUPERVISION AND THAT THE SAME ARE TRUE AND CORRECT TO THE BEST OF MY KNOWLEDGE AND BELIEF.



*Troy Jensen*  
 REGISTERED LAND SURVEYOR  
 REGISTRATION NO. 4654  
 STATE OF NORTH DAKOTA  
**SHEET 1 OF 2**

▲ = SECTION CORNERS LOCATED.

RIGHT-OF-WAY LENGTHS				
PROPERTY OWNER	FEET	PERM. ACRES	TEMP. ACRES	RODS
LARRY S. & CAROLYN VEEDER	3674.85	2.109	4.218	222.72

PROJECT DATA
SURVEYED BY: A.B.
DRAWN BY: C.I.
DATE: 11-20-14
REV: 12-11-15 S.O.
SCALE: 1"=1000'
FILE: 5 8 2 0 9 - D1

OASIS PETROLEUM  
 NORTH AMERICA, LLC  
**JOHNSON'S CORNER**  
 PIPELINE RIGHT-OF-WAY ON  
 LARRY S. & CAROLYN  
 VEEDER LANDS  
 LOCATED IN  
 SECTION 13, T150N, R96W, 5th P.M.,  
 McKENZIE COUNTY, NORTH DAKOTA



**UELS, LLC**  
 Corporate Office \* 85 South 200 East  
 Vernal, UT 84078 \* (435) 789-1017

**PIPELINE RIGHT-OF-WAY PLAT**

PIPELINE RIGHT-OF-WAY DESCRIPTION


A 75' WIDE TEMPORARY RIGHT-OF-WAY 25' ON THE LEFT SIDE AND 50' ON THE RIGHT SIDE, TRANSFERRING TO A 25' WIDE PERMANENT RIGHT-OF-WAY 12.5' ON EACH SIDE OF THE FOLLOWING DESCRIBED CENTERLINE.

BEGINNING AT A POINT ON THE EAST LINE OF THE NE 1/4 SW 1/4 OF SECTION 13, T150N, R96W, 5th P.M., WHICH BEARS S88°30'33"E 2633.33' FROM THE WEST 1/4 CORNER OF SAID SECTION 13, THENCE N89°51'44"W 2122.56'; THENCE S39°10'24"W 583.80'; THENCE S00°16'58"W 827.36'; THENCE S83°40'06"W 141.12' TO A POINT ON THE WEST LINE OF THE SW 1/4 SW 1/4 OF SAID SECTION 13, WHICH BEARS N00°08'12"E 1271.93' FROM THE SOUTHWEST CORNER OF SAID SECTION 13. THE SIDE LINES OF SAID DESCRIBED RIGHT-OF-WAY BEING SHORTENED OR ELONGATED TO MEET THE GRANTOR'S PROPERTY LINES. BASIS OF BEARINGS IS A G.P.S. OBSERVATION. TEMPORARY RIGHT-OF-WAY CONTAINS 4.218 ACRES MORE OR LESS. PERMANENT RIGHT-OF-WAY CONTAINS 2.109 ACRES MORE OR LESS.

THIS SPACE IS RESERVED FOR THE COUNTY RECORDER'S OFFICE

CERTIFICATE

THIS IS TO CERTIFY THAT THE ABOVE PLAT WAS PREPARED FROM FIELD NOTES OF ACTUAL SURVEYS MADE BY ME OR UNDER MY SUPERVISION AND THAT THE SAME ARE TRUE AND CORRECT TO THE BEST OF MY KNOWLEDGE AND BELIEF.



*Troy Jensen*

REGISTERED LAND SURVEYOR  
REGISTRATION NO. 4654  
STATE OF NORTH DAKOTA

SHEET 2 OF 2

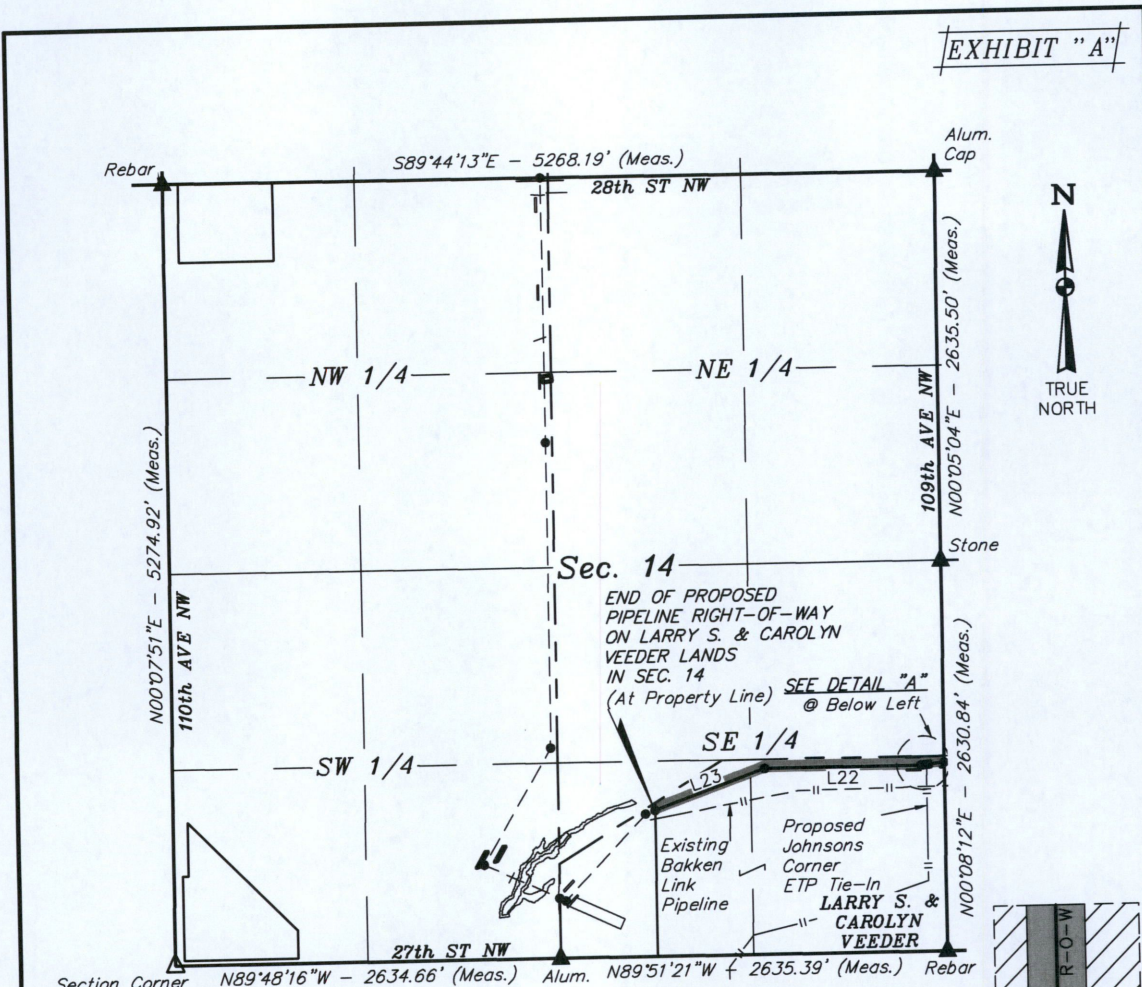
PROJECT DATA

SURVEYED BY: A.B.  
DRAWN BY: C.I.  
DATE: 11-20-14  
REV: 12-11-15 S.O.  
SCALE: N/A  
FILE: 5 8 2 0 9 - D2

OASIS PETROLEUM  
NORTH AMERICA, LLC  
JOHNSON'S CORNER  
PIPELINE RIGHT-OF-WAY ON  
LARRY S. & CAROLYN  
VEEDER LANDS  
LOCATED IN  
SECTION 13, T150N, R96W, 5th P.M.,  
McKENZIE COUNTY, NORTH DAKOTA



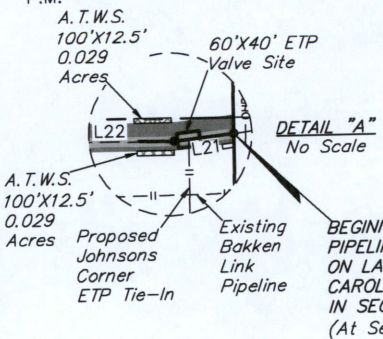
UELS, LLC  
Corporate Office \* 85 South 200 East  
Vernal, UT 84078 \* (435) 789-1017



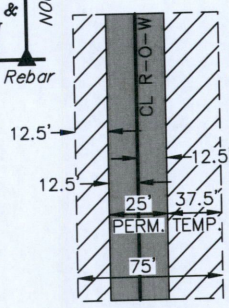
Section Corner Re-Established Using Monument Records

BEGINNING OF PIPELINE BEARS N00°08'12"E 1271.93' FROM THE SOUTHEAST CORNER OF SECTION 14, T150N, R96W, 5th P.M.

END OF PIPELINE BEARS N33°54'27"E 1184.97' FROM THE SOUTH 1/4 CORNER OF SECTION 14, T150N, R96W, 5th P.M.




LINE TABLE		
LINE	DIRECTION	LENGTH
L21	S83°40'06"W	160.62'
L22	N89°52'40"W	1063.39'
L23	S70°32'58"W	800.00'



▲ = SECTION CORNERS LOCATED.  
 △ = SECTION CORNERS RE-ESTABLISHED.  
 (Not Set on Ground.)

CERTIFICATE

THIS IS TO CERTIFY THAT THE ABOVE PLAT WAS PREPARED FROM FIELD NOTES OF ACTUAL SURVEYS MADE BY ME OR UNDER MY SUPERVISION AND THAT THE SAME ARE TRUE AND CORRECT TO THE BEST OF MY KNOWLEDGE AND BELIEF.



*Troy Jensen*  
 REGISTERED LAND SURVEYOR  
 REGISTRATION NO. 4654  
 STATE OF NORTH DAKOTA

SHEET 1 OF 2

RIGHT-OF-WAY LENGTHS				
PROPERTY OWNER	FEET	PERM. ACRES	TEMP. ACRES	RODS
LARRY S. & CAROLYN VEEDER	2024.01	1.162	2.323	122.67

PROJECT DATA
SURVEYED BY: A.B.
DRAWN BY: C.I.
DATE: 11-20-14
REV: 02-10-16 J.I.
SCALE: 1"=1000'
FILE: 5 8 2 0 9 - E1

OASIS PETROLEUM NORTH AMERICA, LLC  
 JOHNSON'S CORNER PIPELINE RIGHT-OF-WAY ON LARRY S. & CAROLYN VEEDER LANDS  
 LOCATED IN SECTION 14, T150N, R96W, 5th P.M., MCKENZIE COUNTY, NORTH DAKOTA



UELS, LLC  
 Corporate Office \* 85 South 200 East  
 Vernal, UT 84078 \* (435) 789-1017


PIPELINE RIGHT-OF-WAY PLAT

PIPELINE RIGHT-OF-WAY DESCRIPTION

A 75' WIDE TEMPORARY RIGHT-OF-WAY 25' ON THE LEFT SIDE AND 50' ON THE RIGHT SIDE, TRANSFERRING TO A 25' WIDE PERMANENT RIGHT-OF-WAY 12.5' ON EACH SIDE OF THE FOLLOWING DESCRIBED CENTERLINE.


BEGINNING AT A POINT ON THE EAST LINE OF THE SE 1/4 SE 1/4 OF SECTION 14, T150N, R96W, 5th P.M., WHICH BEARS N00°08'12"E 1271.93' FROM THE SOUTHEAST CORNER OF SAID SECTION 14, THENCE S83°40'06"W 160.62'; THENCE N89°52'40"W 1063.39'; THENCE S70°32'58"W 800.00' TO A POINT IN THE SW 1/4 SE 1/4 OF SAID SECTION 14, WHICH BEARS N33°54'27"E 1184.97' FROM THE SOUTH 1/4 CORNER OF SAID SECTION 14. THE SIDE LINES OF SAID DESCRIBED RIGHT-OF-WAY BEING SHORTENED OR ELONGATED TO MEET THE GRANTOR'S PROPERTY LINES. BASIS OF BEARINGS IS A G.P.S. OBSERVATION. TEMPORARY RIGHT-OF-WAY CONTAINS 2.323 ACRES MORE OR LESS. PERMANENT RIGHT-OF-WAY CONTAINS 1.162 ACRES MORE OR LESS.

THIS SPACE IS RESERVED FOR THE COUNTY RECORDER'S OFFICE



CERTIFICATE

THIS IS TO CERTIFY THAT THE ABOVE PLAT WAS PREPARED FROM FIELD NOTES OF ACTUAL SURVEYS MADE BY ME OR UNDER MY SUPERVISION AND THAT THE SAME ARE TRUE AND CORRECT TO THE BEST OF MY KNOWLEDGE AND BELIEF.



*Troy Jensen*

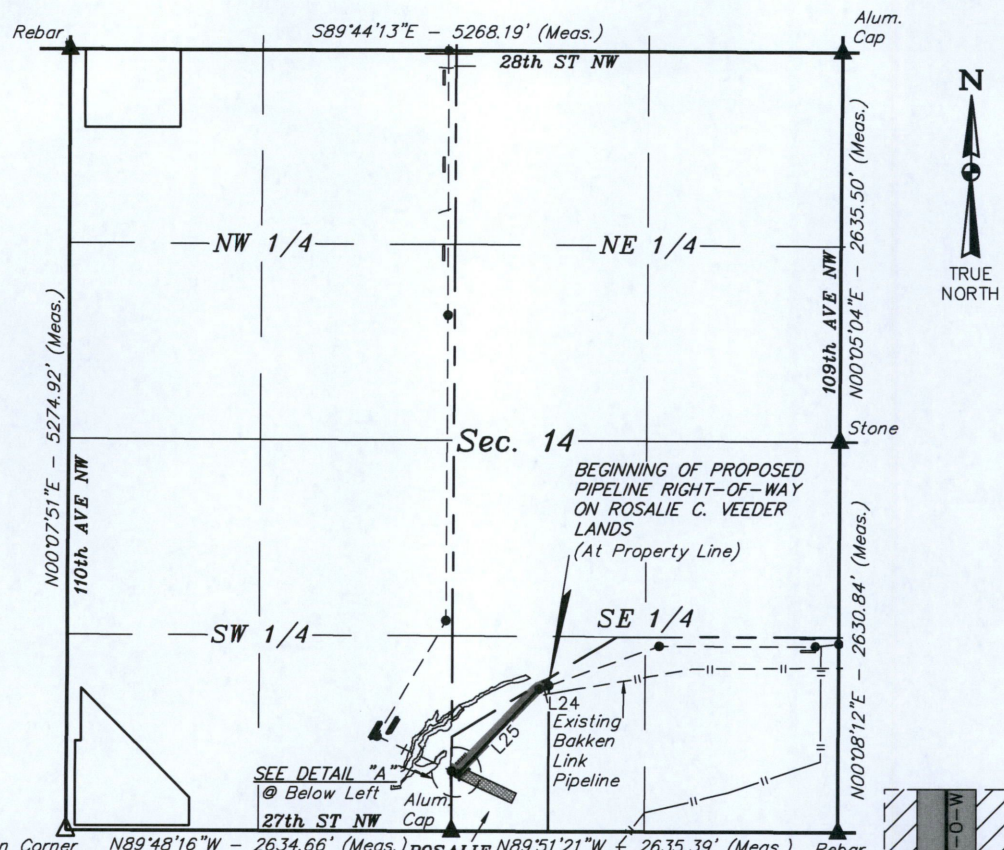
REGISTERED LAND SURVEYOR  
REGISTRATION NO. 4654  
STATE OF NORTH DAKOTA

SHEET 2 OF 2

<b>PROJECT DATA</b>	OASIS PETROLEUM NORTH AMERICA, LLC JOHNSON'S CORNER PIPELINE RIGHT-OF-WAY ON LARRY S. & CAROLYN VEEDER LANDS LOCATED IN SECTION 14, T150N, R96W, 5th P.M., McKENZIE COUNTY, NORTH DAKOTA
SURVEYED BY: A.B.	
DRAWN BY: C.I.	
DATE: 11-20-14	
REV: 02-10-16 J.I.	
SCALE: N/A	<b>PIPELINE RIGHT-OF-WAY PLAT</b>
FILE: 5 8 2 0 9 - E2	



**UELS, LLC**  
Corporate Office \* 85 South 200 East  
Vernal, UT 84078 \* (435) 789-1017

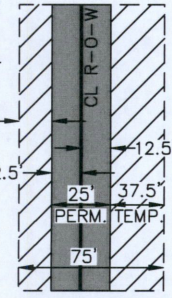


Section Corner Re-Established Using Monument Records

BEGINNING OF PIPELINE BEARS N33°54'27"E 1184.97' FROM THE SOUTH 1/4 CORNER OF SECTION 14, T150N, R96W, 5th P.M.

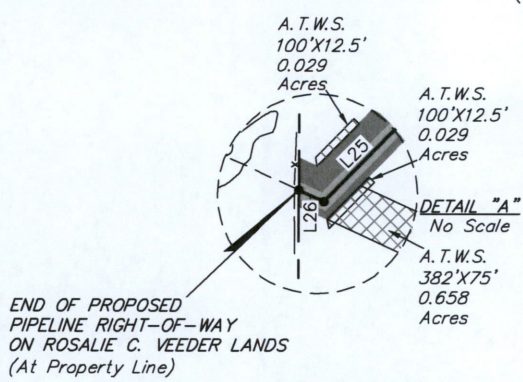
END OF PIPELINE BEARS N00°07'29"E 406.27' FROM THE SOUTH 1/4 CORNER OF SECTION 14, T150N, R96W, 5th P.M.

LINE TABLE		
LINE	DIRECTION	LENGTH
L24	S70°32'58"W	68.90'
L25	S43°58'07"W	796.91'
L26	N65°16'15"W	46.15'




▲ = SECTION CORNERS LOCATED.  
 △ = SECTION CORNERS RE-ESTABLISHED. (Not Set on Ground.)

TYPICAL RIGHT-OF-WAY DETAIL  
NO SCALE



CERTIFICATE  
 THIS IS TO CERTIFY THAT THE ABOVE PLAT WAS PREPARED FROM FIELD NOTES OF ACTUAL SURVEYS MADE BY ME OR UNDER MY SUPERVISION AND THAT THE SAME ARE TRUE AND CORRECT TO THE BEST OF MY KNOWLEDGE AND BELIEF.



*Troy Jensen*  
 REGISTERED LAND SURVEYOR  
 REGISTRATION NO. 4654  
 STATE OF NORTH DAKOTA

REGISTERED LAND SURVEYOR  
 REGISTRATION NO. 4654  
 STATE OF NORTH DAKOTA  
 SHEET 1 OF 2

RIGHT-OF-WAY LENGTHS				
PROPERTY OWNER	FEET	PERM. ACRES	TEMP. ACRES	RODS
ROSALIE C. VEEDER	911.97	0.523	1.047	55.27

PROJECT DATA
SURVEYED BY: A.B.
DRAWN BY: C.I.
DATE: 11-20-14
REV: 12-11-15 S.O.
SCALE: 1"=1000'
FILE: 58209-F1

OASIS PETROLEUM NORTH AMERICA, LLC  
 JOHNSON'S CORNER PIPELINE RIGHT-OF-WAY ON ROSALIE C. VEEDER LANDS  
 LOCATED IN SECTION 14, T150N, R96W, 5th P.M., MCKENZIE COUNTY, NORTH DAKOTA  
**PIPELINE RIGHT-OF-WAY PLAT**



**UELS, LLC**  
 Corporate Office \* 85 South 200 East  
 Vernal, UT 84078 \* (435) 789-1017

PIPELINE RIGHT-OF-WAY DESCRIPTION


A 75' WIDE TEMPORARY RIGHT-OF-WAY 25' ON THE LEFT SIDE AND 50' ON THE RIGHT SIDE, TRANSFERRING TO A 25' WIDE PERMANENT RIGHT-OF-WAY 12.5' ON EACH SIDE OF THE FOLLOWING DESCRIBED CENTERLINE.

BEGINNING AT A POINT IN THE SW 1/4 SE 1/4 OF SECTION 14, T150N, R96W, 5th P.M., WHICH BEARS N33°54'27"E 1184.97' FROM THE SOUTH 1/4 CORNER OF SAID SECTION 14, THENCE S70°32'58"W 68.90'; THENCE S43°58'07"W 796.91'; THENCE N65°16'15"W 46.15' TO A POINT ON THE WEST LINE OF THE SW 1/4 SE 1/4 OF SAID SECTION 14, WHICH BEARS N00°07'29"E 406.27' FROM THE SOUTH 1/4 CORNER OF SAID SECTION 14. THE SIDE LINES OF SAID DESCRIBED RIGHT-OF-WAY BEING SHORTENED OR ELONGATED TO MEET THE GRANTOR'S PROPERTY LINES. BASIS OF BEARINGS IS A G.P.S. OBSERVATION. TEMPORARY RIGHT-OF-WAY CONTAINS 1.047 ACRES MORE OR LESS. PERMANENT RIGHT-OF-WAY CONTAINS 0.523 ACRES MORE OR LESS.

THIS SPACE IS RESERVED FOR THE COUNTY RECORDER'S OFFICE

CERTIFICATE

THIS IS TO CERTIFY THAT THE ABOVE PLAT WAS PREPARED FROM FIELD NOTES OF ACTUAL SURVEYS MADE BY ME OR UNDER MY SUPERVISION AND THAT THE SAME ARE TRUE AND CORRECT TO THE BEST OF MY KNOWLEDGE AND BELIEF.



*Troy Jensen*

REGISTERED LAND SURVEYOR  
REGISTRATION NO. 4654  
STATE OF NORTH DAKOTA

SHEET 2 OF 2

PROJECT DATA

SURVEYED BY: A.B.  
DRAWN BY: C.I.  
DATE: 11-20-14  
REV: 12-11-15 S.O.  
SCALE: N/A  
FILE: 5 8 2 0 9 - F2

OASIS PETROLEUM  
NORTH AMERICA, LLC

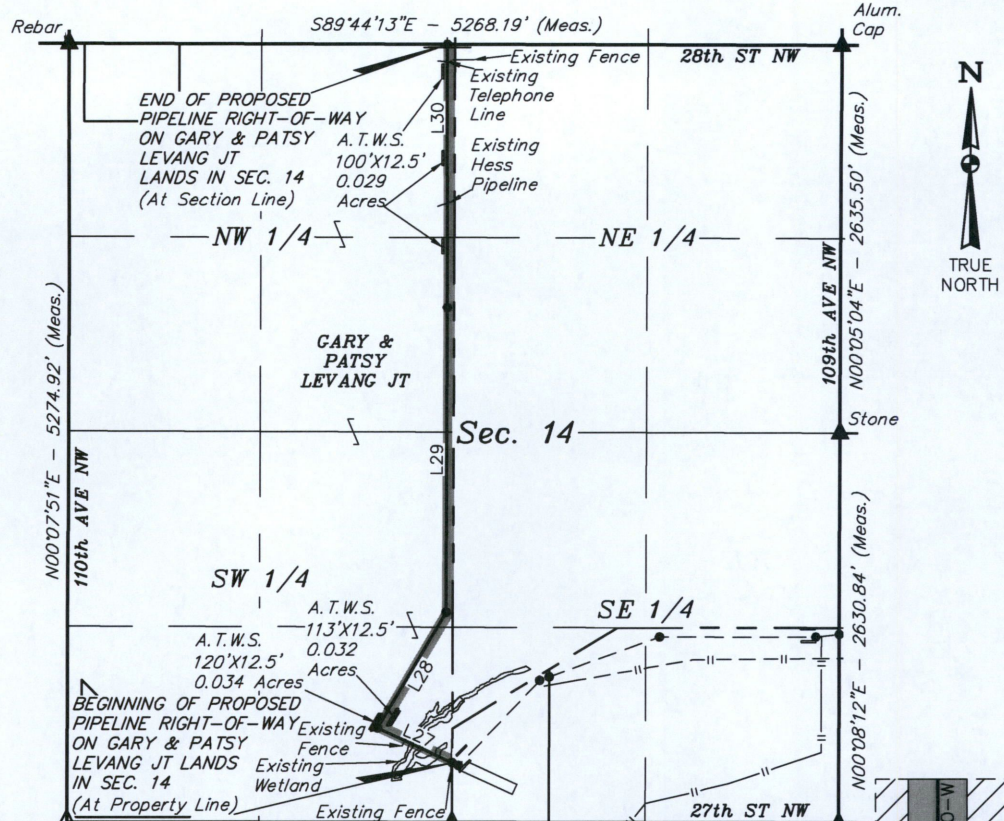
JOHNSON'S CORNER  
PIPELINE RIGHT-OF-WAY ON  
ROSALIE C. VEEDER LANDS

LOCATED IN  
SECTION 14, T150N, R96W, 5th P.M.,  
McKENZIE COUNTY, NORTH DAKOTA

PIPELINE RIGHT-OF-WAY PLAT



UELS, LLC  
Corporate Office \* 85 South 200 East  
Vernal, UT 84078 \* (435) 789-1017

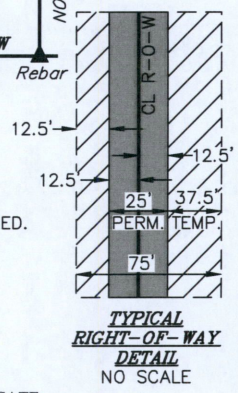


Section Corner Re-established Using Monument Records

BEGINNING OF PIPELINE BEARS N00°07'29"E 406.27' FROM THE SOUTH 1/4 CORNER OF SECTION 14, T150N, R96W, 5th P.M.


END OF PIPELINE BEARS S89°44'13"E 2583.30' FROM THE NORTHWEST CORNER OF SECTION 14, T150N, R96W, 5th P.M.

▲ = SECTION CORNERS LOCATED.  
 △ = SECTION CORNERS RE-ESTABLISHED. (Not Set on Ground.)



LINE TABLE		
LINE	DIRECTION	LENGTH
L27	N65°16'15"W	561.55'
L28	N31°01'03"E	907.88'
L29	N00°08'30"E	2061.99'
L30	N00°05'55"W	1790.81'

CERTIFICATE  
 THIS IS TO CERTIFY THAT THE ABOVE PLAT WAS PREPARED FROM FIELD NOTES OF ACTUAL SURVEYS MADE BY ME OR UNDER MY SUPERVISION AND THAT THE SAME ARE TRUE AND CORRECT TO THE BEST OF MY KNOWLEDGE AND BELIEF.



*Troy Jensen*  
 REGISTERED LAND SURVEYOR  
 REGISTRATION NO. 4654  
 STATE OF NORTH DAKOTA

RIGHT-OF-WAY LENGTHS					PROJECT DATA		OASIS PETROLEUM NORTH AMERICA, LLC  JOHNSON'S CORNER PIPELINE RIGHT-OF-WAY ON GARY & PATSY LEVANG JT LANDS  LOCATED IN SECTION 14, T150N, R96W, 5th P.M., McKENZIE COUNTY, NORTH DAKOTA  <b>PIPELINE RIGHT-OF-WAY PLAT</b>
PROPERTY OWNER	FEET	PERM. ACRES	TEMP. ACRES	RODS	SURVEYED BY: A.B.		
GARY & PATSY LEVANG JT	5322.23	3.055	6.109	322.56	DRAWN BY: C.I.		
					DATE: 11-20-14		
					REV: 12-11-15 S.O.		
					SCALE: 1"=1000'		
					FILE: 5 8 2 0 9 - G1		



**UELS, LLC**  
 Corporate Office \* 85 South 200 East  
 Vernal, UT 84078 \* (435) 789-1017

PIPELINE RIGHT-OF-WAY DESCRIPTION


A 75' WIDE TEMPORARY RIGHT-OF-WAY 25' ON THE LEFT SIDE AND 50' ON THE RIGHT SIDE, TRANSFERRING TO A 25' WIDE PERMANENT RIGHT-OF-WAY 12.5' ON EACH SIDE OF THE FOLLOWING DESCRIBED CENTERLINE.

BEGINNING AT A POINT ON THE EAST LINE OF THE SE 1/4 SW 1/4 OF SECTION 14, T150N, R96W, 5th P.M., WHICH BEARS N00°07'29"E 406.27' FROM THE SOUTH 1/4 CORNER OF SAID SECTION 14, THENCE N65°16'15"W 561.55'; THENCE N31°01'03"E 907.88'; THENCE N00°08'30"E 2061.99'; THENCE N00°05'55"W 1790.81' TO A POINT ON THE NORTH LINE OF THE NE 1/4 NW 1/4 OF SAID SECTION 14, WHICH BEARS S89°44'13"E 2583.30' FROM THE NORTHWEST CORNER OF SAID SECTION 14. THE SIDE LINES OF SAID DESCRIBED RIGHT-OF-WAY BEING SHORTENED OR ELONGATED TO MEET THE GRANTOR'S PROPERTY LINES. BASIS OF BEARINGS IS A G.P.S. OBSERVATION. TEMPORARY RIGHT-OF-WAY CONTAINS 6.109 ACRES MORE OR LESS. PERMANENT RIGHT-OF-WAY CONTAINS 3.055 ACRES MORE OR LESS.

THIS SPACE IS RESERVED FOR THE COUNTY RECORDER'S OFFICE

CERTIFICATE

THIS IS TO CERTIFY THAT THE ABOVE PLAT WAS PREPARED FROM FIELD NOTES OF ACTUAL SURVEYS MADE BY ME OR UNDER MY SUPERVISION AND THAT THE SAME ARE TRUE AND CORRECT TO THE BEST OF MY KNOWLEDGE AND BELIEF.



*Troy Jensen*

REGISTERED LAND SURVEYOR  
REGISTRATION NO. 4654  
STATE OF NORTH DAKOTA

SHEET 2 OF 2

PROJECT DATA

SURVEYED BY: A.B.

DRAWN BY: C.I.

DATE: 11-20-14

REV: 12-11-15 S.O.

SCALE: N/A

FILE: 5 8 2 0 9 - G2

OASIS PETROLEUM  
NORTH AMERICA, LLC

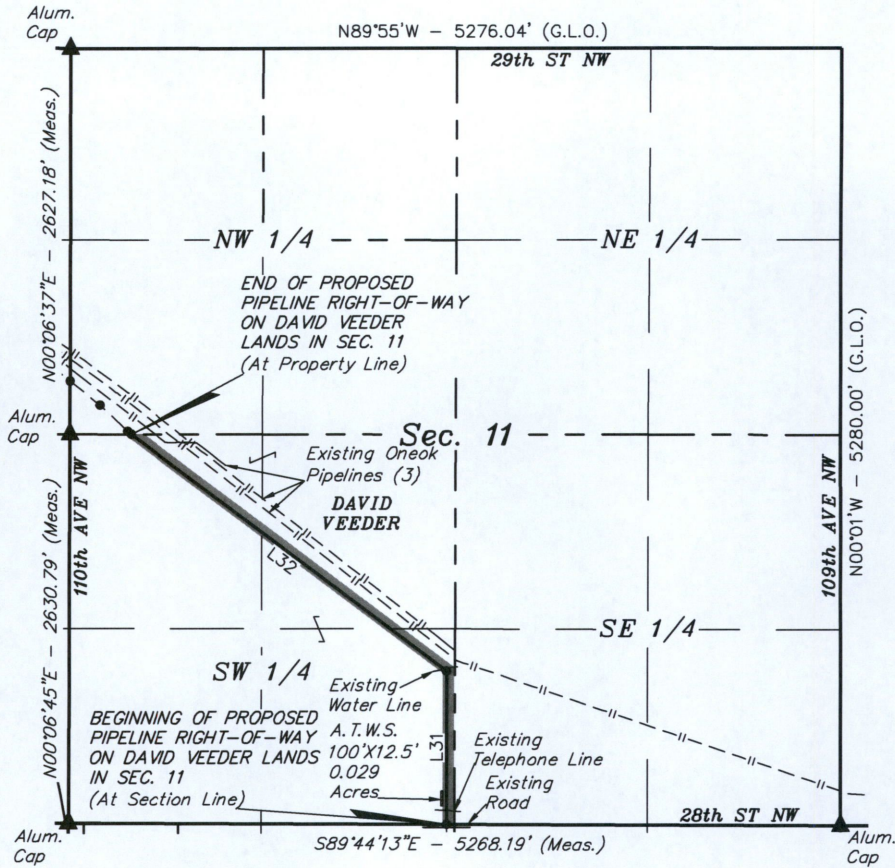
JOHNSON'S CORNER  
PIPELINE RIGHT-OF-WAY ON  
GARY & PATSY LEVANG JT LANDS

LOCATED IN  
SECTION 14, T150N, R96W, 5th P.M.,  
McKENZIE COUNTY, NORTH DAKOTA

PIPELINE RIGHT-OF-WAY PLAT



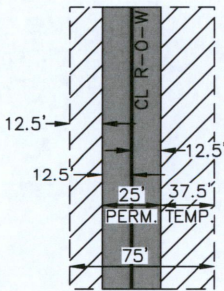
UELS, LLC  
Corporate Office \* 85 South 200 East  
Vernal, UT 84078 \* (435) 789-1017



BEGINNING OF PIPELINE BEARS  
 S89°44'13"E 2583.30' FROM THE  
 SOUTHWEST CORNER OF  
 SECTION 11, T150N, R96W, 5th P.M.

END OF PIPELINE BEARS S89°50'13"E  
 421.41' FROM THE WEST 1/4 CORNER  
 OF SECTION 11, T150N, R96W, 5th P.M.

LINE TABLE		
LINE	DIRECTION	LENGTH
L31	N00°05'55"W	1033.99'
L32	N53°16'44"W	2688.42'



TYPICAL  
 RIGHT-OF-WAY  
 DETAIL  
 NO SCALE

▲ = SECTION CORNERS LOCATED.

CERTIFICATE  
 THIS IS TO CERTIFY THAT THE ABOVE PLAT WAS  
 PREPARED FROM FIELD NOTES OF ACTUAL SURVEYS  
 MADE BY ME OR UNDER MY SUPERVISION AND THAT  
 THE SAME ARE TRUE AND CORRECT TO THE BEST OF MY  
 KNOWLEDGE AND BELIEF.



*Troy Jensen*

REGISTERED LAND SURVEYOR  
 REGISTRATION NO. 4654  
 STATE OF NORTH DAKOTA

SHEET 1 OF 2

RIGHT-OF-WAY LENGTHS				
PROPERTY OWNER	FEET	PERM. ACRES	TEMP. ACRES	RODS
DAVID VEEDER	3722.41	2.136	4.273	225.60

PROJECT DATA
SURVEYED BY: A.B.
DRAWN BY: C.I.
DATE: 11-20-14
REV: 12-11-15 S.O.
SCALE: 1"=1000'
FILE: 5 8 2 0 9 - H1

OASIS PETROLEUM  
 NORTH AMERICA, LLC  
 JOHNSON'S CORNER  
 PIPELINE RIGHT-OF-WAY ON  
 DAVID VEEDER LANDS  
 LOCATED IN  
 SECTION 11, T150N, R96W, 5th P.M.,  
 MCKENZIE COUNTY, NORTH DAKOTA



UELS, LLC  
 Corporate Office \* 85 South 200 East  
 Vernal, UT 84078 \* (435) 789-1017

PIPELINE RIGHT-OF-WAY PLAT

PIPELINE RIGHT-OF-WAY DESCRIPTION


A 75' WIDE TEMPORARY RIGHT-OF-WAY 25' ON THE LEFT SIDE AND 50' ON THE RIGHT SIDE, TRANSFERRING TO A 25' WIDE PERMANENT RIGHT-OF-WAY 12.5' ON EACH SIDE OF THE FOLLOWING DESCRIBED CENTERLINE.

BEGINNING AT A POINT ON THE SOUTH LINE OF THE SE 1/4 SW 1/4 OF SECTION 11, T150N, R96W, 5th P.M., WHICH BEARS S89°44'13"E 2583.30' FROM THE SOUTHWEST CORNER OF SAID SECTION 11, THENCE N00°05'55"W 1033.99'; THENCE N53°16'44"W 2688.42' TO A POINT ON THE NORTH LINE OF THE NW 1/4 SW 1/4 OF SAID SECTION 11, WHICH BEARS S89°50'13"E 421.41' FROM THE WEST 1/4 CORNER OF SAID SECTION 11. THE SIDE LINES OF SAID DESCRIBED RIGHT-OF-WAY BEING SHORTENED OR ELONGATED TO MEET THE GRANTOR'S PROPERTY LINES. BASIS OF BEARINGS IS A G.P.S. OBSERVATION. TEMPORARY RIGHT-OF-WAY CONTAINS 4.273 ACRES MORE OR LESS. PERMANENT RIGHT-OF-WAY CONTAINS 2.136 ACRES MORE OR LESS.

THIS SPACE IS RESERVED FOR THE COUNTY RECORDER'S OFFICE

CERTIFICATE

THIS IS TO CERTIFY THAT THE ABOVE PLAT WAS PREPARED FROM FIELD NOTES OF ACTUAL SURVEYS MADE BY ME OR UNDER MY SUPERVISION AND THAT THE SAME ARE TRUE AND CORRECT TO THE BEST OF MY KNOWLEDGE AND BELIEF.



REGISTERED LAND SURVEYOR  
REGISTRATION NO. 4654  
STATE OF NORTH DAKOTA

SHEET 2 OF 2

PROJECT DATA

SURVEYED BY: A.B.

DRAWN BY: C.I.

DATE: 11-20-14

REV: 12-11-15 S.O.

SCALE: N/A

FILE: 5 8 2 0 9 - H2

OASIS PETROLEUM  
NORTH AMERICA, LLC

JOHNSON'S CORNER  
PIPELINE RIGHT-OF-WAY ON  
DAVID VEEDER LANDS

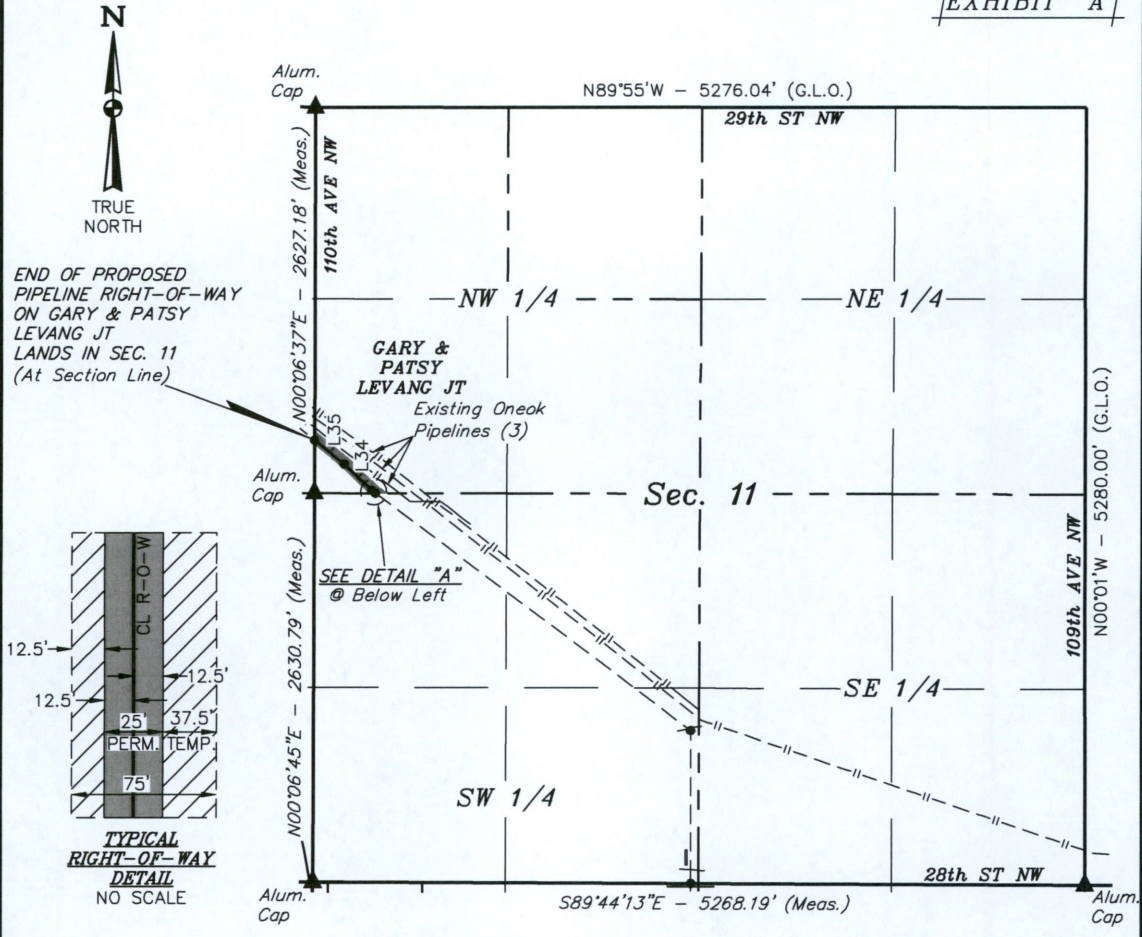
LOCATED IN  
SECTION 11, T150N, R96W, 5th P.M.,  
McKENZIE COUNTY, NORTH DAKOTA

PIPELINE RIGHT-OF-WAY PLAT

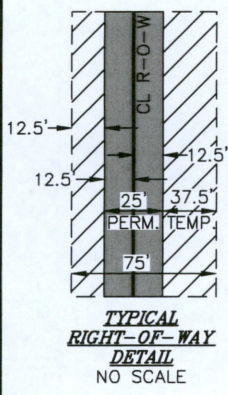


UELS, LLC

Corporate Office \* 85 South 200 East  
Vernal, UT 84078 \* (435) 789-1017



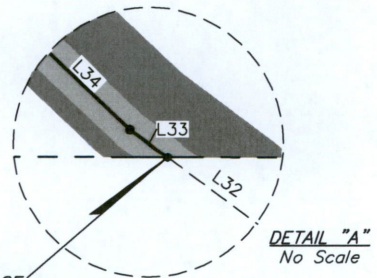
END OF PROPOSED PIPELINE RIGHT-OF-WAY ON GARY & PATSY LEVANG JT LANDS IN SEC. 11 (At Section Line)



BEGINNING OF PIPELINE BEARS S89°50'13\"/>


END OF PIPELINE BEARS N00°06'37\"/>

LINE TABLE		
LINE	DIRECTION	LENGTH
L33	N53°16'44\"/>	
L34	N46°45'35\"/>	
L35	N51°42'28\"/>	



BEGINNING OF PROPOSED PIPELINE RIGHT-OF-WAY ON GARY & PATSY LEVANG JT LANDS IN SEC. 11 (At Property Line)

CERTIFICATE  
THIS IS TO CERTIFY THAT THE ABOVE PLAT WAS PREPARED FROM FIELD NOTES OF ACTUAL SURVEYS MADE BY ME OR UNDER MY SUPERVISION AND THAT THE SAME ARE TRUE AND CORRECT TO THE BEST OF MY KNOWLEDGE AND BELIEF.



*Troy Jensen*  
REGISTERED LAND SURVEYOR  
REGISTRATION NO. 4654  
STATE OF NORTH DAKOTA  
SHEET 1 OF 2

▲ = SECTION CORNERS LOCATED.

RIGHT-OF-WAY LENGTHS				
PROPERTY OWNER	FEET	PERM. ACRES	TEMP. ACRES	RODS
GARY & PATSY LEVANG JT	554.15	0.318	0.636	33.58

PROJECT DATA
SURVEYED BY: A.B.
DRAWN BY: C.I.
DATE: 11-20-14
REV: 12-11-15 S.O.
SCALE: 1"=1000'
FILE: 58209-11

OASIS PETROLEUM  
NORTH AMERICA, LLC  
JOHNSON'S CORNER  
PIPELINE RIGHT-OF-WAY ON  
GARY & PATSY LEVANG JT LANDS  
LOCATED IN  
SECTION 11, T150N, R96W, 5th P.M.,  
McKENZIE COUNTY, NORTH DAKOTA  
**PIPELINE RIGHT-OF-WAY PLAT**



PIPELINE RIGHT-OF-WAY DESCRIPTION


A 75' WIDE TEMPORARY RIGHT-OF-WAY 25' ON THE LEFT SIDE AND 50' ON THE RIGHT SIDE, TRANSFERRING TO A 25' WIDE PERMANENT RIGHT-OF-WAY 12.5' ON EACH SIDE OF THE FOLLOWING DESCRIBED CENTERLINE.

BEGINNING AT A POINT ON THE SOUTH LINE OF THE SW 1/4 NW 1/4 OF SECTION 11, T150N, R96W, 5th P.M., WHICH BEARS S89°50'13"E 421.41' FROM THE WEST 1/4 CORNER OF SAID SECTION 11, THENCE N53°16'44"W 30.82'; THENCE N46°45'35"W 261.30'; THENCE N51°42'28"W 262.03' TO A POINT ON THE WEST LINE OF THE SW 1/4 NW 1/4 OF SAID SECTION 11, WHICH BEARS N00°06'37"E 358.61' FROM THE WEST 1/4 CORNER OF SAID SECTION 11. THE SIDE LINES OF SAID DESCRIBED RIGHT-OF-WAY BEING SHORTENED OR ELONGATED TO MEET THE GRANTOR'S PROPERTY LINES. BASIS OF BEARINGS IS A G.P.S. OBSERVATION. TEMPORARY RIGHT-OF-WAY CONTAINS 0.636 ACRES MORE OR LESS. PERMANENT RIGHT-OF-WAY CONTAINS 0.318 ACRES MORE OR LESS.

THIS SPACE IS RESERVED FOR THE COUNTY RECORDER'S OFFICE

CERTIFICATE

THIS IS TO CERTIFY THAT THE ABOVE PLAT WAS PREPARED FROM FIELD NOTES OF ACTUAL SURVEYS MADE BY ME OR UNDER MY SUPERVISION AND THAT THE SAME ARE TRUE AND CORRECT TO THE BEST OF MY KNOWLEDGE AND BELIEF.



*Troy Jensen*

REGISTERED LAND SURVEYOR  
REGISTRATION NO. 4654  
STATE OF NORTH DAKOTA

SHEET 2 OF 2

PROJECT DATA

SURVEYED BY: A.B.  
DRAWN BY: C.I.  
DATE: 11-20-14  
REV: 12-11-15 S.O.  
SCALE: N/A  
FILE: 5 8 2 0 9 - 12

OASIS PETROLEUM  
NORTH AMERICA, LLC

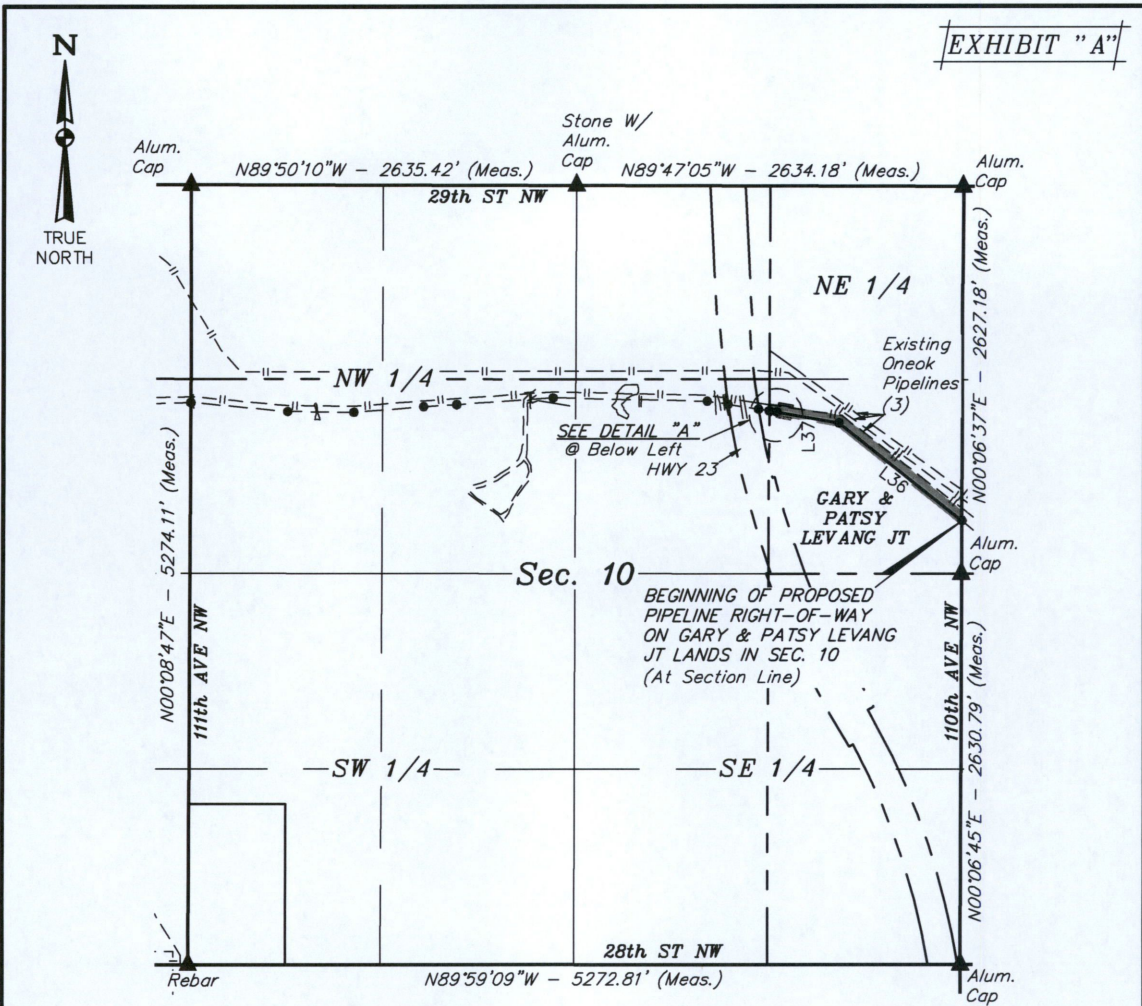
JOHNSON'S CORNER  
PIPELINE RIGHT-OF-WAY ON  
GARY & PATSY LEVANG JT LANDS

LOCATED IN  
SECTION 11, T150N, R96W, 5th P.M.,  
McKENZIE COUNTY, NORTH DAKOTA

PIPELINE RIGHT-OF-WAY PLAT



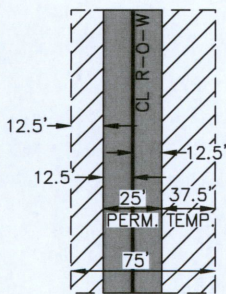
UELS, LLC  
Corporate Office \* 85 South 200 East  
Vernal, UT 84078 \* (435) 789-1017



BEGINNING OF PIPELINE BEARS  
 N00°06'37"E 358.61' FROM THE EAST  
 1/4 CORNER OF SECTION 10, T150N,  
 R96W, 5th P.M.

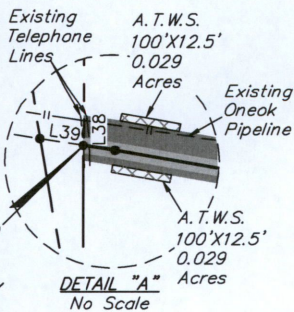
END OF PIPELINE BEARS N49°58'36"W  
 1717.59' FROM THE EAST 1/4 CORNER  
 OF SECTION 10, T150N, R96W, 5th P.M.

LINE TABLE		
LINE	DIRECTION	LENGTH
L36	N51°42'28"W	1070.35'
L37	N79°59'58"W	428.63'
L38	N81°15'22"W	54.43'



TYPICAL  
 RIGHT-OF-WAY  
 DETAIL  
 NO SCALE


END OF PROPOSED  
 PIPELINE  
 RIGHT-OF-WAY  
 ON GARY & PATSY  
 LEVANG JT LANDS  
 IN SEC. 10  
 (At Property Line)



DETAIL "A"  
 No Scale

CERTIFICATE

THIS IS TO CERTIFY THAT THE ABOVE PLAT WAS  
 PREPARED FROM FIELD NOTES OF ACTUAL SURVEYS  
 MADE BY ME OR UNDER MY SUPERVISION AND THAT  
 THE SAME ARE TRUE AND CORRECT TO THE BEST OF MY  
 KNOWLEDGE AND BELIEF.



*Troy Jensen*

REGISTERED LAND SURVEYOR  
 REGISTRATION NO. 4654  
 STATE OF NORTH DAKOTA

▲ = SECTION CORNERS LOCATED.

RIGHT-OF-WAY LENGTHS				
PROPERTY OWNER	FEET	PERM. ACRES	TEMP. ACRES	RODS
GARY & PATSY LEVANG JT	1553.41	0.892	1.783	94.15

PROJECT DATA
SURVEYED BY: A.B.
DRAWN BY: C.I.
DATE: 11-20-14
REV: 12-11-15 S.O.
SCALE: 1"=1000'
FILE: 5 8 2 0 9 - J1

OASIS PETROLEUM NORTH AMERICA, LLC
JOHNSON'S CORNER PIPELINE RIGHT-OF-WAY ON GARY & PATSY LEVANG JT LANDS
LOCATED IN SECTION 10, T150N, R96W, 5th P.M., McKENZIE COUNTY, NORTH DAKOTA
<b>PIPELINE RIGHT-OF-WAY PLAT</b>



**UELS, LLC**  
 Corporate Office \* 85 South 200 East  
 Vernal, UT 84078 \* (435) 789-1017

PIPELINE RIGHT-OF-WAY DESCRIPTION


A 75' WIDE TEMPORARY RIGHT-OF-WAY 25' ON THE LEFT SIDE AND 50' ON THE RIGHT SIDE, TRANSFERRING TO A 25' WIDE PERMANENT RIGHT-OF-WAY 12.5' ON EACH SIDE OF THE FOLLOWING DESCRIBED CENTERLINE.

BEGINNING AT A POINT ON THE EAST LINE OF THE SE 1/4 NE 1/4 OF SECTION 10, T150N, R96W, 5th P.M., WHICH BEARS N00°06'37"E 358.61' FROM THE EAST 1/4 CORNER OF SAID SECTION 10, THENCE N51°42'28"W 1070.35'; THENCE N79°59'58"W 428.63'; THENCE N81°15'22"W 54.43' TO A POINT ON THE WEST LINE OF THE SE 1/4 NE 1/4 OF SAID SECTION 10, WHICH BEARS N49°58'36"W 1717.59' FROM THE EAST 1/4 CORNER OF SAID SECTION 10. THE SIDE LINES OF SAID DESCRIBED RIGHT-OF-WAY BEING SHORTENED OR ELONGATED TO MEET THE GRANTOR'S PROPERTY LINES. BASIS OF BEARINGS IS A G.P.S. OBSERVATION. TEMPORARY RIGHT-OF-WAY CONTAINS 1.783 ACRES MORE OR LESS. PERMANENT RIGHT-OF-WAY CONTAINS 0.892 ACRES MORE OR LESS.

THIS SPACE IS RESERVED FOR THE COUNTY RECORDER'S OFFICE

CERTIFICATE

THIS IS TO CERTIFY THAT THE ABOVE PLAT WAS PREPARED FROM FIELD NOTES OF ACTUAL SURVEYS MADE BY ME OR UNDER MY SUPERVISION AND THAT THE SAME ARE TRUE AND CORRECT TO THE BEST OF MY KNOWLEDGE AND BELIEF.



*Troy Jensen*

REGISTERED LAND SURVEYOR  
REGISTRATION NO. 4654  
STATE OF NORTH DAKOTA

*SHEET 2 OF 2*

PROJECT DATA

SURVEYED BY: A.B.

DRAWN BY: C.I.

DATE: 11-20-14

REV: 12-11-15 S.O.

SCALE: N/A

FILE: 5 8 2 0 9 - J2

OASIS PETROLEUM  
NORTH AMERICA, LLC

*JOHNSON'S CORNER  
PIPELINE RIGHT-OF-WAY ON  
GARY & PATSY LEVANG JT LANDS*

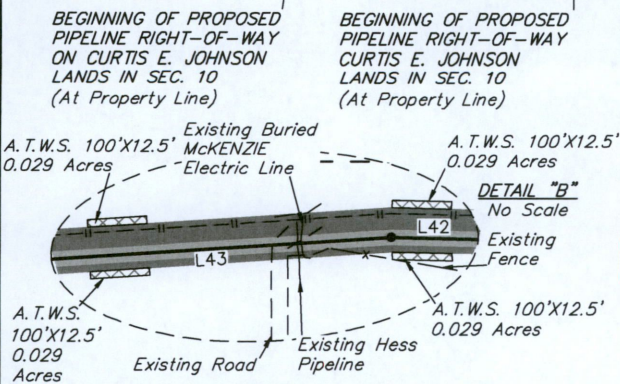
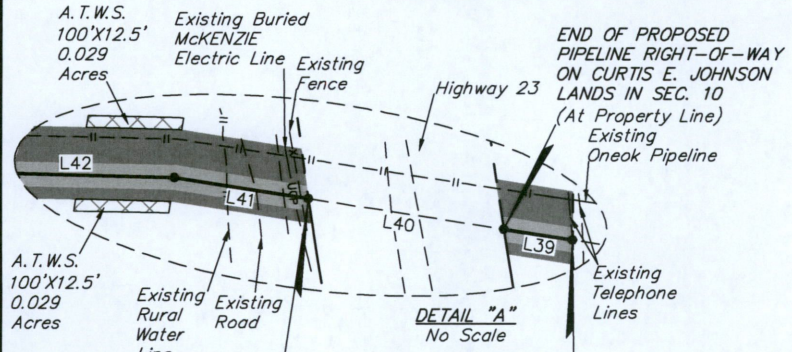
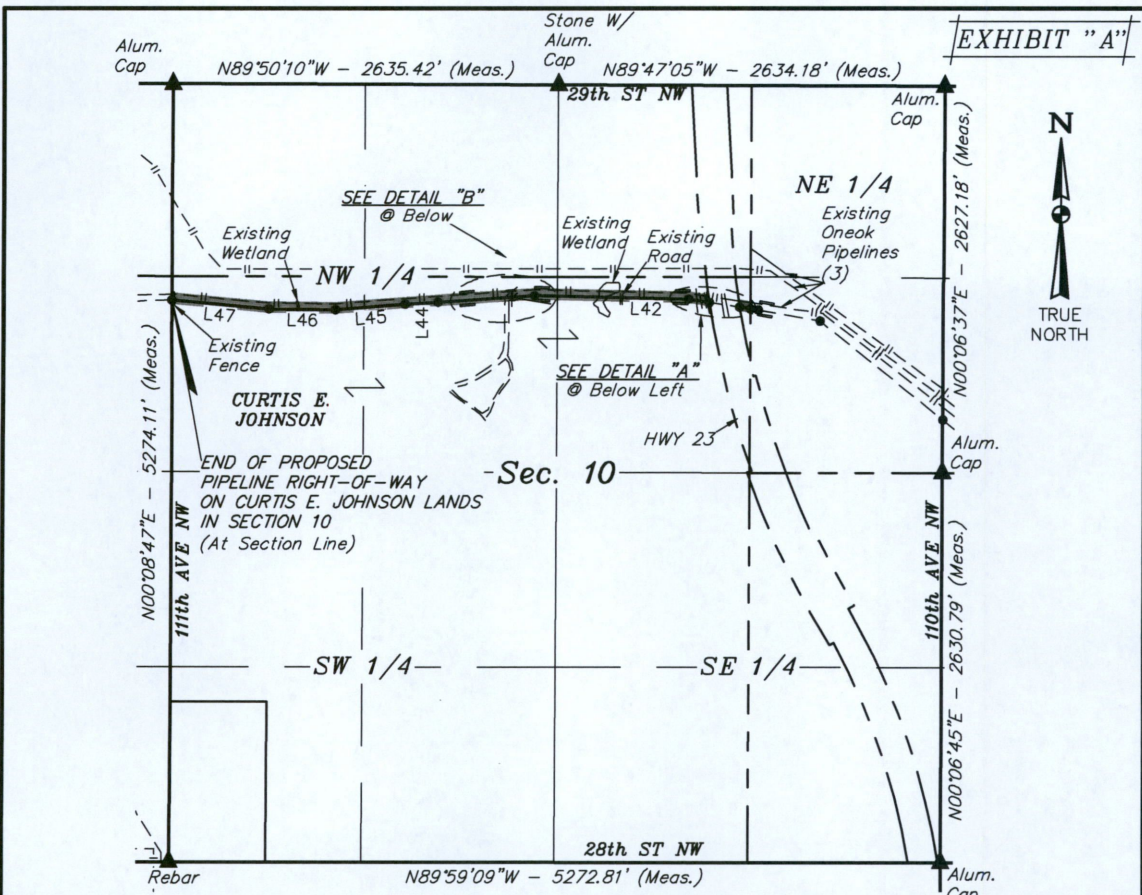
LOCATED IN  
SECTION 10, T150N, R96W, 5th P.M.,  
McKENZIE COUNTY, NORTH DAKOTA



**UELS, LLC**


Corporate Office \* 85 South 200 East  
Vernal, UT 84078 \* (435) 789-1017

**PIPELINE RIGHT-OF-WAY PLAT**



▲ = SECTION CORNERS LOCATED.

**CERTIFICATE**  
 THIS IS TO CERTIFY THAT THE ABOVE PLAT WAS PREPARED FROM FIELD NOTES OF ACTUAL SURVEYS MADE BY ME OR UNDER MY SUPERVISION AND THAT THE SAME ARE TRUE AND CORRECT TO THE BEST OF MY KNOWLEDGE AND BELIEF.



*Troy Jensen*  
 REGISTERED LAND SURVEYOR  
 REGISTRATION NO. 4654  
 STATE OF NORTH DAKOTA  
**SHEET 1 OF 2**

RIGHT-OF-WAY LENGTHS				
PROPERTY OWNER	FEET	PERM. ACRES	TEMP. ACRES	RODS
CURTIS E. JOHNSON	3755.10	2.155	4.310	227.58

PROJECT DATA
SURVEYED BY: A.B.
DRAWN BY: C.I.
DATE: 11-20-14
REV: 12-11-15 S.O.
SCALE: 1"=1000'
FILE: 5 8 2 0 9 - K1

OASIS PETROLEUM  
 NORTH AMERICA, LLC  
**JOHNSON'S CORNER  
 PIPELINE RIGHT-OF-WAY ON  
 CURTIS E. JOHNSON LANDS**  
 LOCATED IN  
 SECTION 10, T150N, R96W, 5th P.M.,  
 MCKENZIE COUNTY, NORTH DAKOTA



**UELS, LLC**  
 Corporate Office \* 85 South 200 East  
 Vernal, UT 84078 \* (435) 789-1017

**PIPELINE RIGHT-OF-WAY PLAT**

PIPELINE RIGHT-OF-WAY DESCRIPTION

A 75' WIDE TEMPORARY RIGHT-OF-WAY 25' ON THE LEFT SIDE AND 50' ON THE RIGHT SIDE, TRANSFERRING TO A 25' WIDE PERMANENT RIGHT-OF-WAY 12.5' ON EACH SIDE OF THE FOLLOWING DESCRIBED CENTERLINE.

BEGINNING AT A POINT ON THE WEST LINE OF THE SW 1/4 NE 1/4 OF SECTION 10, T150N, R96W, 5th P.M., WHICH BEARS N49°58'36"W 1717.59' FROM THE EAST 1/4 CORNER OF SAID SECTION 10, THENCE N81°15'22"W 73.79'; TO A POINT IN THE SW 1/4 NE 1/4 OF SAID SECTION 10, WHICH BEARS N51°12'33"W 1781.07' FROM THE EAST 1/4 CORNER OF SAID SECTION 10. ALSO BEGINNING AT A POINT IN THE SW 1/4 NE 1/4 OF SAID SECTION 10, WHICH BEARS N54°15'59"W 1965.03' FROM THE EAST 1/4 CORNER OF SAID SECTION 10, THENCE N81°15'22"W 143.56'; THENCE N88°43'29"W 1050.98'; THENCE S86°11'17"W 659.15'; THENCE S86°16'03"W 225.76'; THENCE S85°29'39"W 476.45'; THENCE N89°12'37"W 457.99'; THENCE N84°48'38"W 667.42' TO A POINT ON THE WEST LINE OF SW 1/4 NW 1/4 OF SAID SECTION 10, WHICH BEARS S00°08'47"W 1481.05' FROM THE NORTHWEST CORNER OF SAID SECTION 10. THE THE SIDE LINES OF SAID DESCRIBED RIGHT-OF-WAY BEING SHORTENED OR ELONGATED TO MEET THE GRANTOR'S PROPERTY LINES. BASIS OF BEARINGS IS A G.P.S. OBSERVATION. TEMPORARY RIGHT-OF-WAY CONTAINS 4.310 ACRES MORE OR LESS. PERMANENT RIGHT-OF-WAY CONTAINS 2.155 ACRES MORE OR LESS.

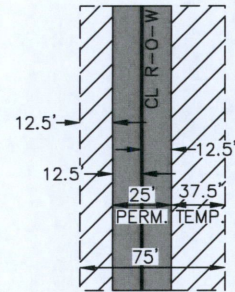
LINE TABLE		
LINE	DIRECTION	LENGTH
L39	N81°15'22"W	73.79'
L41	N81°15'22"W	143.56'
L42	N88°43'29"W	1050.98'
L43	S86°11'17"W	659.15'
L44	S86°16'03"W	225.76'
L45	S85°29'39"W	476.45'
L46	N89°12'37"W	457.99'
L47	N84°48'38"W	667.42'

BEGINNING OF PIPELINE BEARS N49°58'36"W 1717.59' FROM THE EAST 1/4 CORNER OF SECTION 10, T150N, R96W, 5th P.M.

END OF PIPELINE BEARS N51°12'33"W 1781.07' FROM THE EAST 1/4 CORNER OF SECTION 10, T150N, R96W, 5th P.M.

BEGINNING OF PIPELINE BEARS N54°15'59"W 1965.03' FROM THE EAST 1/4 CORNER OF SECTION 10, T150N, R96W, 5th P.M.


END OF PIPELINE BEARS S00°08'47"W 1481.05' FROM THE NORTHWEST CORNER OF SECTION 10, T150N, R96W, 5th P.M.



THIS SPACE IS RESERVED FOR THE COUNTY RECORDER'S OFFICE

CERTIFICATE

THIS IS TO CERTIFY THAT THE ABOVE PLAT WAS PREPARED FROM FIELD NOTES OF ACTUAL SURVEYS MADE BY ME OR UNDER MY SUPERVISION AND THAT THE SAME ARE TRUE AND CORRECT TO THE BEST OF MY KNOWLEDGE AND BELIEF.



*Troy Jensen*

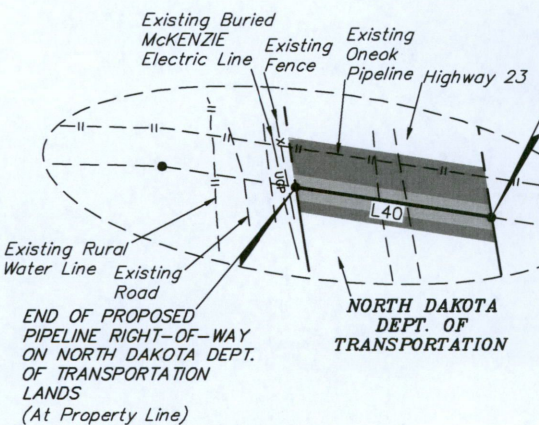
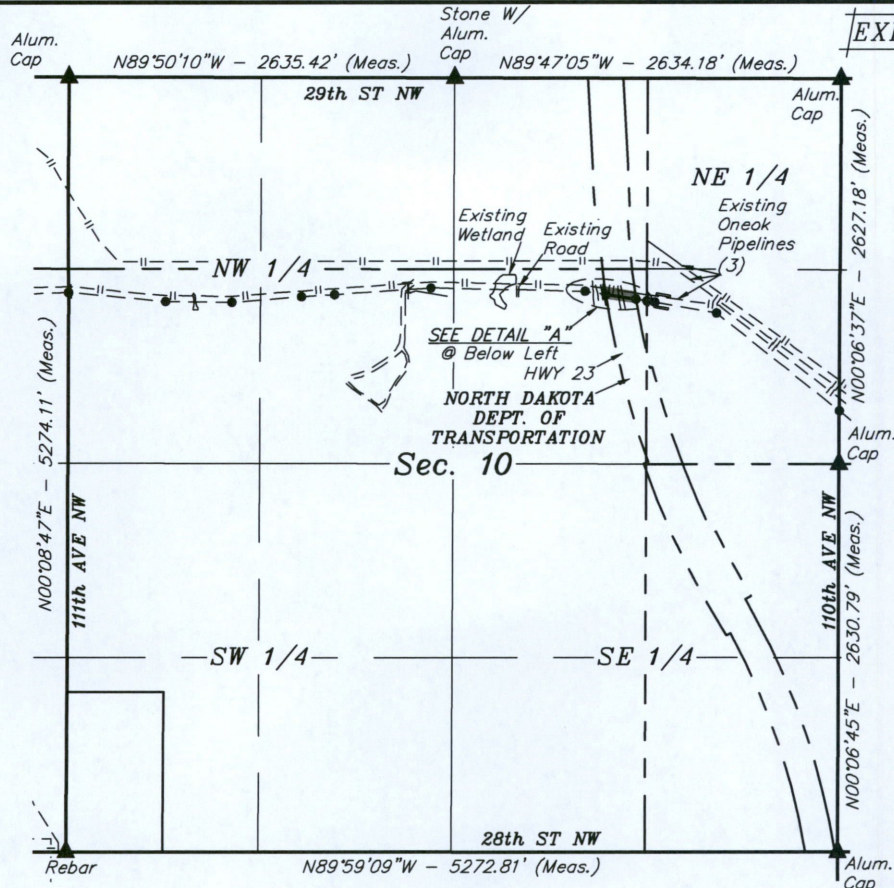
REGISTERED LAND SURVEYOR  
REGISTRATION NO. 4654  
STATE OF NORTH DAKOTA  
**SHEET 2 OF 2**

PROJECT DATA
SURVEYED BY: A.B.
DRAWN BY: C.I.
DATE: 11-20-14
REV: 12-11-15 S.O.
SCALE: N/A
FILE: 5 8 2 0 9 - K2

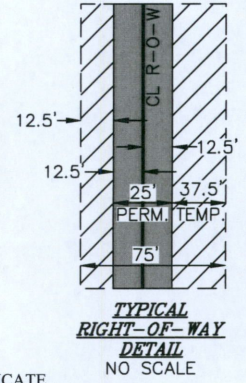
OASIS PETROLEUM  
NORTH AMERICA, LLC  
**JOHNSON'S CORNER  
PIPELINE RIGHT-OF-WAY ON  
CURTIS E. JOHNSON LANDS**  
LOCATED IN  
SECTION 10, T150N, R96W, 5th P.M.,  
McKENZIE COUNTY, NORTH DAKOTA




**UELS, LLC**  
Corporate Office \* 85 South 200 East  
Vernal, UT 84078 \* (435) 789-1017



BEGINNING OF PROPOSED PIPELINE RIGHT-OF-WAY ON NORTH DAKOTA DEPT. OF TRANSPORTATION LANDS (At Property Line)



CERTIFICATE  
 THIS IS TO CERTIFY THAT THE ABOVE PLAT WAS PREPARED FROM FIELD NOTES OF ACTUAL SURVEYS MADE BY ME OR UNDER MY SUPERVISION AND THAT THE SAME ARE TRUE AND CORRECT TO THE BEST OF MY KNOWLEDGE AND BELIEF.



*Troy Jensen*  
 REGISTERED LAND SURVEYOR  
 REGISTRATION NO. 4654  
 STATE OF NORTH DAKOTA  
**SHEET 1 OF 2**

BEGINNING OF PIPELINE BEARS N51°12'33"W 1781.07' FROM THE EAST 1/4 CORNER OF SECTION 10, T150N, R96W, 5th P.M.  
 END OF PIPELINE BEARS N54°15'59"W 1965.03' FROM THE EAST 1/4 CORNER OF SECTION 10, T150N, R96W, 5th P.M.

▲ = SECTION CORNERS LOCATED.

RIGHT-OF-WAY LENGTHS				
PROPERTY OWNER	FEET	PERM. ACRES	TEMP. ACRES	RODS
NORTH DAKOTA DEPT. OF TRANSPORTATION	209.29	0.120	0.240	12.68

PROJECT DATA
SURVEYED BY: A.B.
DRAWN BY: C.I.
DATE: 11-20-14
REV: 12-11-15 S.O.
SCALE: 1"=100'
FILE: 5 8 2 0 9 -L1

OASIS PETROLEUM  
 NORTH AMERICA, LLC  
**JOHNSON'S CORNER**  
**PIPELINE RIGHT-OF-WAY ON**  
**NORTH DAKOTA DEPT. OF**  
**TRANSPORTATION LANDS**  
 LOCATED IN  
 SECTION 10, T150N, R96W, 5th P.M.,  
 MCKENZIE COUNTY, NORTH DAKOTA



**UELS, LLC**  
 Corporate Office \* 85 South 200 East  
 Vernal, UT 84078 \* (435) 789-1017

PIPELINE RIGHT-OF-WAY DESCRIPTION

A 75' WIDE TEMPORARY RIGHT-OF-WAY 25' ON THE LEFT SIDE AND 50' ON THE RIGHT SIDE, TRANSFERRING TO A 25' WIDE PERMANENT RIGHT-OF-WAY 12.5' ON EACH SIDE OF THE FOLLOWING DESCRIBED CENTERLINE.


BEGINNING AT A POINT IN THE SW 1/4 NE 1/4 OF SECTION 10, T150N, R96W, 5th P.M., WHICH BEARS N51°12'33"W 1781.07' FROM THE EAST 1/4 CORNER OF SAID SECTION 10, THENCE N81°15'22"W 209.29' TO A POINT IN THE SW 1/4 NE 1/4 OF SAID SECTION 10, WHICH BEARS N54°15'59"W 1965.03' FROM THE EAST 1/4 CORNER OF SAID SECTION 10. THE THE SIDE LINES OF SAID DESCRIBED RIGHT-OF-WAY BEING SHORTENED OR ELONGATED TO MEET THE GRANTOR'S PROPERTY LINES. BASIS OF BEARINGS IS A G.P.S. OBSERVATION. TEMPORARY RIGHT-OF-WAY CONTAINS 0.240 ACRES MORE OR LESS. PERMANENT RIGHT-OF-WAY CONTAINS 0.120 ACRES MORE OR LESS.

LINE TABLE		
LINE	DIRECTION	LENGTH
L40	N81°15'22"W	209.29'

THIS SPACE IS RESERVED FOR THE COUNTY RECORDER'S OFFICE

CERTIFICATE

THIS IS TO CERTIFY THAT THE ABOVE PLAT WAS PREPARED FROM FIELD NOTES OF ACTUAL SURVEYS MADE BY ME OR UNDER MY SUPERVISION AND THAT THE SAME ARE TRUE AND CORRECT TO THE BEST OF MY KNOWLEDGE AND BELIEF.



*Troy Jensen*

REGISTERED LAND SURVEYOR  
REGISTRATION NO. 4654  
STATE OF NORTH DAKOTA  
**SHEET 2 OF 2**

PROJECT DATA

SURVEYED BY: A.B.
DRAWN BY: C.I.
DATE: 11-20-14
REV: 12-11-15 S.O.
SCALE: N/A
FILE: 5 8 2 0 9 - L2

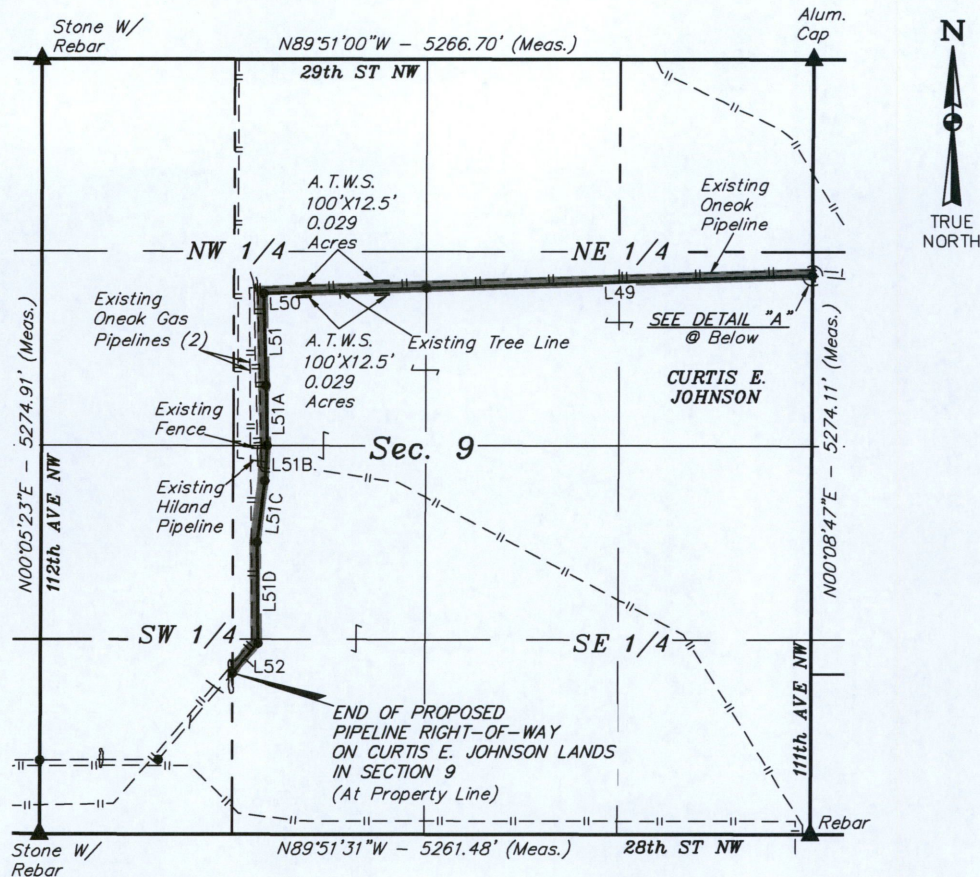
OASIS PETROLEUM  
NORTH AMERICA, LLC

*JOHNSON'S CORNER  
PIPELINE RIGHT-OF-WAY ON  
NORTH DAKOTA DEPT. OF  
TRANSPORTATION LANDS*

LOCATED IN  
SECTION 10, T150N, R96W, 5th P.M.,  
McKENZIE COUNTY, NORTH DAKOTA

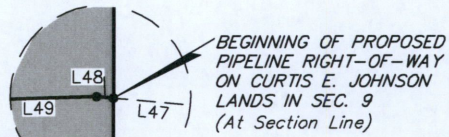


**UELS, LLC**  
Corporate Office \* 85 South 200 East  
Vernal, UT 84078 \* (435) 789-1017



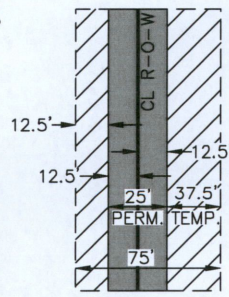
BEGINNING OF PIPELINE BEARS S00°08'47"W 1481.05' FROM THE NORTHEAST CORNER OF SECTION 9, T150N, R96W, 5th P.M.

END OF PIPELINE BEARS N50°32'35"E 1706.17' FROM THE SOUTHWEST CORNER OF SECTION 9, T150N, R96W, 5th P.M.



DETAIL "A" No Scale

LINE	DIRECTION	LENGTH
L48	N84°48'38"W	2.12'
L49	S88°16'03"W	2631.19'
L50	S88°15'58"W	1110.08'
L51	S01°35'27"E	627.24'
L51A	S01°05'57"E	406.87'
L51B	S03°26'35"W	238.98'
L51C	S07°05'48"W	421.13'
L51D	S00°33'23"E	687.67'
L52	S40°55'14"W	271.25'



CERTIFICATE

THIS IS TO CERTIFY THAT THE ABOVE PLAT WAS PREPARED FROM FIELD NOTES OF ACTUAL SURVEYS MADE BY ME OR UNDER MY SUPERVISION AND THAT THE SAME ARE TRUE AND CORRECT TO THE BEST OF MY KNOWLEDGE AND BELIEF.



*Troy Jensen*

REGISTERED LAND SURVEYOR  
REGISTRATION NO. 4654  
STATE OF NORTH DAKOTA  
SHEET 1 OF 2

RIGHT-OF-WAY LENGTHS				
PROPERTY OWNER	FEET	PERM. ACRES	TEMP. ACRES	RODS
CURTIS E. JOHNSON	6396.53	3.671	7.342	387.67

PROJECT DATA
SURVEYED BY: A.B.
DRAWN BY: C.I.
DATE: 11-20-14
REV: 02-01-16 S.O.
SCALE: 1"=1000'
FILE: 5 8 2 0 9 - M1

OASIS PETROLEUM  
NORTH AMERICA, LLC

JOHNSON'S CORNER  
PIPELINE RIGHT-OF-WAY ON  
CURTIS E. JOHNSON LANDS

LOCATED IN  
SECTION 9, T150N, R96W, 5th P.M.,  
MCKENZIE COUNTY, NORTH DAKOTA



UELS, LLC  
Corporate Office \* 85 South 200 East  
Vernal, UT 84078 \* (435) 789-1017

PIPELINE RIGHT-OF-WAY DESCRIPTION


A 75' WIDE TEMPORARY RIGHT-OF-WAY 25' ON THE LEFT SIDE AND 50' ON THE RIGHT SIDE, TRANSFERRING TO A 25' WIDE PERMANENT RIGHT-OF-WAY 12.5' ON EACH SIDE OF THE FOLLOWING DESCRIBED CENTERLINE.

BEGINNING AT A POINT ON THE EAST LINE OF THE SE 1/4 NE 1/4 OF SECTION 9, T150N, R96W, 5th P.M., WHICH BEARS S00°08'47"W 1481.05' FROM THE NORTHEAST CORNER OF SAID SECTION 9, THENCE N84°48'38"W 2.12'; THENCE S88°16'03"W 2631.19'; THENCE S88°15'58"W 1110.08'; THENCE S01°35'27"E 627.24'; THENCE S01°05'57"E 406.87'; THENCE S03°26'35"W 238.98'; THENCE S07°05'48"W 421.13'; THENCE S00°33'23"E 687.67'; THENCE S40°55'14"W 271.25' TO A POINT ON THE WEST LINE OF THE SE 1/4 SW 1/4 OF SAID SECTION 9, WHICH BEARS N50°32'35"E 1706.17' FROM THE SOUTHWEST CORNER OF SAID SECTION 9. THE THE SIDE LINES OF SAID DESCRIBED RIGHT-OF-WAY BEING SHORTENED OR ELONGATED TO MEET THE GRANTOR'S PROPERTY LINES. BASIS OF BEARINGS IS A G.P.S. OBSERVATION. TEMPORARY RIGHT-OF-WAY CONTAINS 7.342 ACRES MORE OR LESS. PERMANENT RIGHT-OF-WAY CONTAINS 3.671 ACRES MORE OR LESS.

THIS SPACE IS RESERVED FOR THE COUNTY RECORDER'S OFFICE

CERTIFICATE

THIS IS TO CERTIFY THAT THE ABOVE PLAT WAS PREPARED FROM FIELD NOTES OF ACTUAL SURVEYS MADE BY ME OR UNDER MY SUPERVISION AND THAT THE SAME ARE TRUE AND CORRECT TO THE BEST OF MY KNOWLEDGE AND BELIEF.



*Troy Jensen*

REGISTERED LAND SURVEYOR  
REGISTRATION NO. 4654  
STATE OF NORTH DAKOTA

SHEET 2 OF 2

PROJECT DATA

SURVEYED BY: A.B.  
DRAWN BY: C.I.  
DATE: 11-20-14  
REV: 02-01-16 S.O.  
SCALE: N/A  
FILE: 5 8 2 0 9 - M2

OASIS PETROLEUM  
NORTH AMERICA, LLC

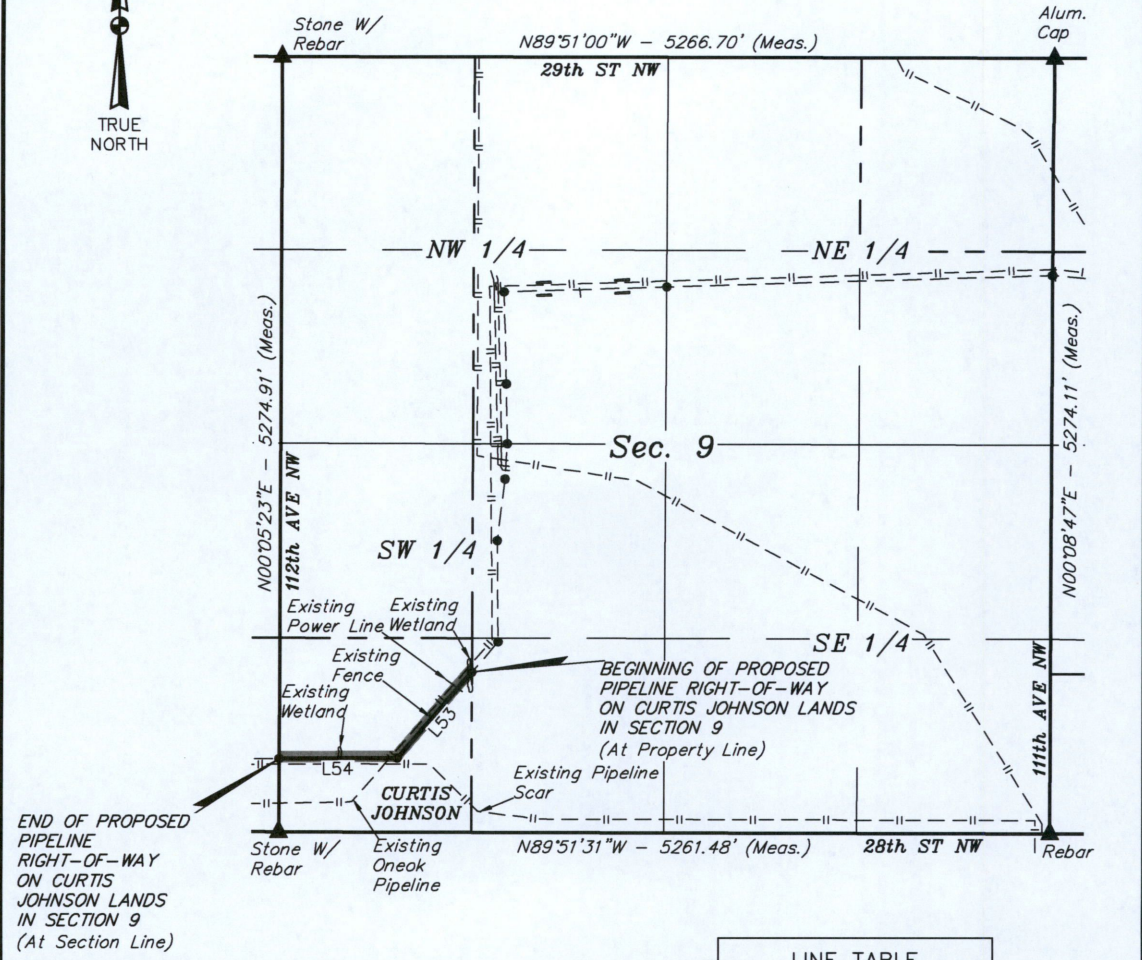
JOHNSON'S CORNER  
PIPELINE RIGHT-OF-WAY ON  
CURTIS E. JOHNSON LANDS

LOCATED IN  
SECTION 9, T150N, R96W, 5th P.M.,  
McKENZIE COUNTY, NORTH DAKOTA

PIPELINE RIGHT-OF-WAY PLAT



UELS, LLC  
Corporate Office \* 85 South 200 East  
Vernal, UT 84078 \* (435) 789-1017

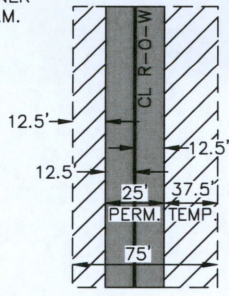


END OF PROPOSED PIPELINE RIGHT-OF-WAY ON CURTIS JOHNSON LANDS IN SECTION 9 (At Section Line)

BEGINNING OF PIPELINE BEARS N50°32'35\"/>

END OF PIPELINE BEARS N00°05'23\"/>


LINE TABLE		
LINE	DIRECTION	LENGTH
L53	S40°55'14\"/>	
L54	S89°46'55\"/>	



TYPICAL RIGHT-OF-WAY DETAIL  
NO SCALE

▲ = SECTION CORNERS LOCATED.

CERTIFICATE  
THIS IS TO CERTIFY THAT THE ABOVE PLAT WAS PREPARED FROM FIELD NOTES OF ACTUAL SURVEYS MADE BY ME OR UNDER MY SUPERVISION AND THAT THE SAME ARE TRUE AND CORRECT TO THE BEST OF MY KNOWLEDGE AND BELIEF.



*Troy Jensen*  
REGISTERED LAND SURVEYOR  
REGISTRATION NO. 4654  
STATE OF NORTH DAKOTA

REGISTERED LAND SURVEYOR  
REGISTRATION NO. 4654  
STATE OF NORTH DAKOTA  
SHEET 1 OF 2

RIGHT-OF-WAY LENGTHS				
PROPERTY OWNER	FEET	PERM. ACRES	TEMP. ACRES	RODS
CURTIS JOHNSON	1583.32	0.909	1.817	95.96

PROJECT DATA
SURVEYED BY: A.B.
DRAWN BY: C.I.
DATE: 11-20-14
REV: 02-01-16 S.O.
SCALE: 1"=100'
FILE: 5 8 2 0 9 - N1

OASIS PETROLEUM  
NORTH AMERICA, LLC  
JOHNSON'S CORNER  
PIPELINE RIGHT-OF-WAY ON  
CURTIS JOHNSON LANDS  
LOCATED IN  
SECTION 9, T150N, R96W, 5th P.M.,  
McKENZIE COUNTY, NORTH DAKOTA



UELS, LLC  
Corporate Office \* 85 South 200 East  
Vernal, UT 84078 \* (435) 789-1017

PIPELINE RIGHT-OF-WAY DESCRIPTION


A 75' WIDE TEMPORARY RIGHT-OF-WAY 25' ON THE LEFT SIDE AND 50' ON THE RIGHT SIDE, TRANSFERRING TO A 25' WIDE PERMANENT RIGHT-OF-WAY 12.5' ON EACH SIDE OF THE FOLLOWING DESCRIBED CENTERLINE.

BEGINNING AT A POINT ON THE EAST LINE OF THE SW 1/4 SW 1/4 OF SECTION 9, T150N, R96W, 5th P.M., WHICH BEARS N50°32'35"E 1706.17' FROM THE SOUTHWEST CORNER OF SAID SECTION 9, THENCE S40°55'14"W 773.22'; THENCE S89°46'55"W 810.10' TO A POINT ON THE WEST LINE OF THE SW 1/4 SW 1/4 OF SAID SECTION 9, WHICH BEARS N00°05'23"E 496.93' FROM THE SOUTHWEST CORNER OF SAID SECTION 9. THE THE SIDE LINES OF SAID DESCRIBED RIGHT-OF-WAY BEING SHORTENED OR ELONGATED TO MEET THE GRANTOR'S PROPERTY LINES. BASIS OF BEARINGS IS A G.P.S. OBSERVATION. TEMPORARY RIGHT-OF-WAY CONTAINS 1.817 ACRES MORE OR LESS. PERMANENT RIGHT-OF-WAY CONTAINS 0.909 ACRES MORE OR LESS.

THIS SPACE IS RESERVED FOR THE COUNTY RECORDER'S OFFICE

CERTIFICATE

THIS IS TO CERTIFY THAT THE ABOVE PLAT WAS PREPARED FROM FIELD NOTES OF ACTUAL SURVEYS MADE BY ME OR UNDER MY SUPERVISION AND THAT THE SAME ARE TRUE AND CORRECT TO THE BEST OF MY KNOWLEDGE AND BELIEF.



*Troy Jensen*

REGISTERED LAND SURVEYOR  
REGISTRATION NO. 4654  
STATE OF NORTH DAKOTA

SHEET 2 OF 2

PROJECT DATA

SURVEYED BY: A.B.  
DRAWN BY: C.I.  
DATE: 11-20-14  
REV: 12-11-15 S.O.  
SCALE: N/A  
FILE: 5 8 2 0 9 - N2

OASIS PETROLEUM  
NORTH AMERICA, LLC

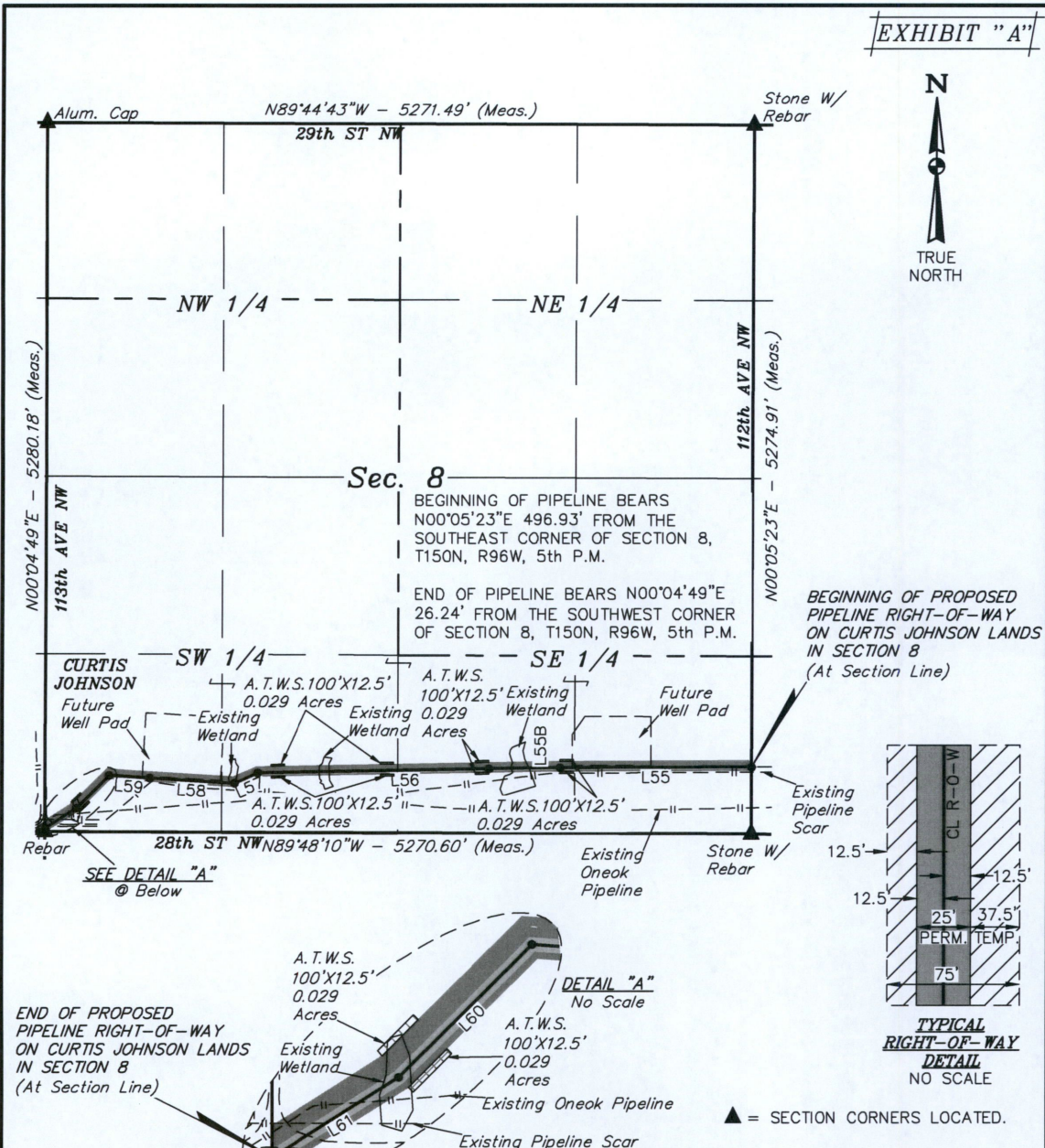
JOHNSON'S CORNER  
PIPELINE RIGHT-OF-WAY ON  
CURTIS JOHNSON LANDS

LOCATED IN  
SECTION 9, T150N, R96W, 5th P.M.,  
MCKENZIE COUNTY, NORTH DAKOTA

PIPELINE RIGHT-OF-WAY PLAT



UELS, LLC  
Corporate Office \* 85 South 200 East  
Vernal, UT 84078 \* (435) 789-1017



**CERTIFICATE**  
 THIS IS TO CERTIFY THAT THE ABOVE PLAT WAS PREPARED FROM FIELD NOTES OF ACTUAL SURVEYS MADE BY ME OR UNDER MY SUPERVISION AND THAT THE SAME ARE TRUE AND CORRECT TO THE BEST OF MY KNOWLEDGE AND BELIEF.



*Troy Jensen*  
 REGISTERED LAND SURVEYOR  
 REGISTRATION NO. 4654  
 STATE OF NORTH DAKOTA

RIGHT-OF-WAY LENGTHS				
PROPERTY OWNER	FEET	PERM. ACRES	TEMP. ACRES	RODS
CURTIS JOHNSON	5433.10	3.118	6.236	329.28

PROJECT DATA
SURVEYED BY: A.B.
DRAWN BY: C.I.
DATE: 11-20-14
REV: 12-11-15 S.O.
SCALE: 1"=1000'
FILE: 5 8 2 0 9 - 01

OASIS PETROLEUM  
 NORTH AMERICA, LLC  
**JOHNSON'S CORNER**  
**PIPELINE RIGHT-OF-WAY ON**  
**CURTIS JOHNSON LANDS**  
 LOCATED IN  
 SECTION 8, T150N, R96W, 5th P.M.,  
 MCKENZIE COUNTY, NORTH DAKOTA



**UELS, LLC**  
 Corporate Office \* 85 South 200 East  
 Vernal, UT 84078 \* (435) 789-1017

PIPELINE RIGHT-OF-WAY DESCRIPTION

A 75' WIDE TEMPORARY RIGHT-OF-WAY 25' ON THE LEFT SIDE AND 50' ON THE RIGHT SIDE, TRANSFERRING TO A 25' WIDE PERMANENT RIGHT-OF-WAY 12.5' ON EACH SIDE OF THE FOLLOWING DESCRIBED CENTERLINE.


BEGINNING AT A POINT ON THE EAST LINE OF THE SE 1/4 SE 1/4 OF SECTION 8, T150N, R96W, 5th P.M., WHICH BEARS N00°05'23"E 496.93' FROM THE SOUTHEAST CORNER OF SAID SECTION 8, THENCE S89°45'43"W 1425.88'; THENCE S89°11'55"W 531.86'; THENCE S89°02'16"W 1726.95'; THENCE S66°00'00"W 189.98'; THENCE N86°29'06"W 633.28'; THENCE N86°14'32"W 302.68'; THENCE S45°13'56"W 345.36'; THENCE S57°37'48"W 277.11' TO A POINT ON THE WEST LINE OF THE SW 1/4 SW 1/4 OF SAID SECTION 8, WHICH BEARS N00°04'49"E 26.24' FROM THE SOUTHWEST CORNER OF SAID SECTION 8. THE THE SIDE LINES OF SAID DESCRIBED RIGHT-OF-WAY BEING SHORTENED OR ELONGATED TO MEET THE GRANTOR'S PROPERTY LINES. BASIS OF BEARINGS IS A G.P.S. OBSERVATION. TEMPORARY RIGHT-OF-WAY CONTAINS 3.118 ACRES MORE OR LESS. PERMANENT RIGHT-OF-WAY CONTAINS 6.236 ACRES MORE OR LESS.

LINE TABLE		
LINE	DIRECTION	LENGTH
L55	S89°45'43"W	1425.88'
L55B	S89°11'55"W	531.86'
L56	S89°02'16"W	1726.95'
L57	S66°00'00"W	189.98'
L58	N86°29'06"W	633.28'
L59	N86°14'32"W	302.68'
L60	S45°13'56"W	345.36'
L61	S57°37'48"W	277.11'

THIS SPACE IS RESERVED FOR THE COUNTY RECORDER'S OFFICE

CERTIFICATE

THIS IS TO CERTIFY THAT THE ABOVE PLAT WAS PREPARED FROM FIELD NOTES OF ACTUAL SURVEYS MADE BY ME OR UNDER MY SUPERVISION AND THAT THE SAME ARE TRUE AND CORRECT TO THE BEST OF MY KNOWLEDGE AND BELIEF.



*Troy Jensen*

REGISTERED LAND SURVEYOR  
REGISTRATION NO. 4654  
STATE OF NORTH DAKOTA  
**SHEET 2 OF 2**

PROJECT DATA
SURVEYED BY: A.B.
DRAWN BY: C.I.
DATE: 11-20-14
REV: 12-11-15 S.O.
SCALE: N/A
FILE: 5 8 2 0 9 - 02

OASIS PETROLEUM  
NORTH AMERICA, LLC

---

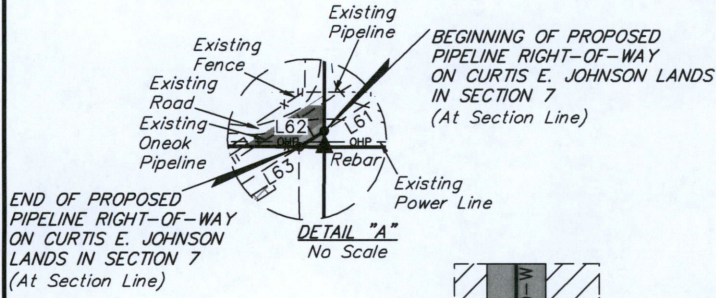
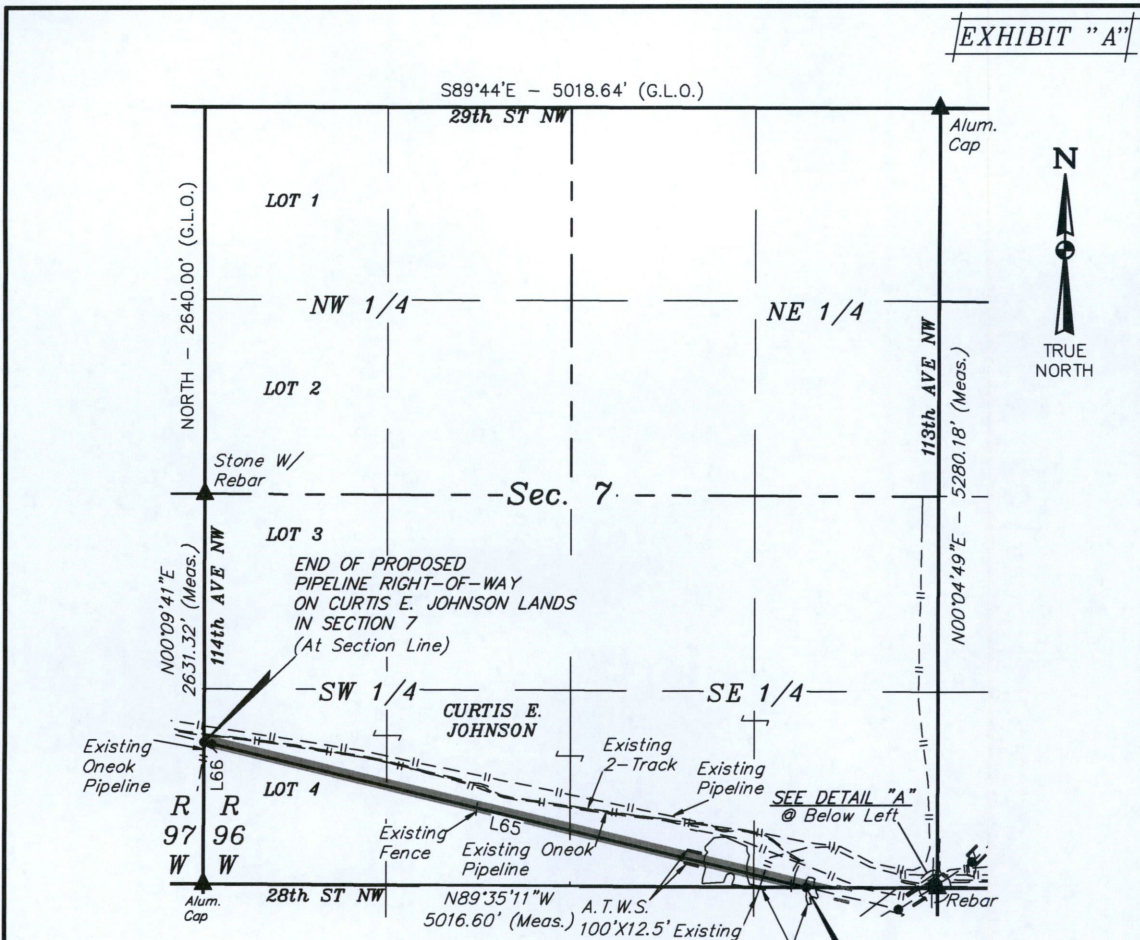
*JOHNSON'S CORNER  
PIPELINE RIGHT-OF-WAY ON  
CURTIS JOHNSON LANDS*

LOCATED IN  
SECTION 8, T150N, R96W, 5th P.M.,  
McKENZIE COUNTY, NORTH DAKOTA

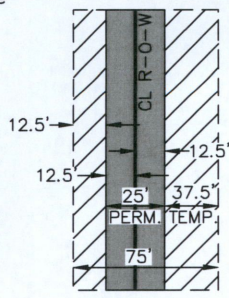
**PIPELINE RIGHT-OF-WAY PLAT**




**UELS, LLC**  
Corporate Office \* 85 South 200 East  
Vernal, UT 84078 \* (435) 789-1017



LINE TABLE		
LINE	DIRECTION	LENGTH
L62	S57°37'48"W	48.45'
L65	N76°34'28"W	4178.54'
L66	N75°39'02"W	53.76'



CERTIFICATE  
 THIS IS TO CERTIFY THAT THE ABOVE PLAT WAS PREPARED FROM FIELD NOTES OF ACTUAL SURVEYS MADE BY ME OR UNDER MY SUPERVISION AND THAT THE SAME ARE TRUE AND CORRECT TO THE BEST OF MY KNOWLEDGE AND BELIEF.



*Troy Jensen*

REGISTERED LAND SURVEYOR  
 REGISTRATION NO. 4654  
 STATE OF NORTH DAKOTA  
 SHEET 1 OF 2

▲ = SECTION CORNERS LOCATED.

RIGHT-OF-WAY LENGTHS				
PROPERTY OWNER	FEET	PERM. ACRES	TEMP. ACRES	RODS
CURTIS E. JOHNSON	4280.76	2.457	4.914	259.44

PROJECT DATA
SURVEYED BY: A.B.
DRAWN BY: C.I.
DATE: 11-20-14
REV: 12-11-15 S.O.
SCALE: 1"=1000'
FILE: 5 8 2 0 9 - P1

OASIS PETROLEUM  
 NORTH AMERICA, LLC

JOHNSON'S CORNER  
 PIPELINE RIGHT-OF-WAY ON  
 CURTIS E. JOHNSON LANDS

LOCATED IN  
 SECTION 7, T150N, R96W, 5th P.M.,  
 McKENZIE COUNTY, NORTH DAKOTA

**PIPELINE RIGHT-OF-WAY PLAT**



**UELS, LLC**  
 Corporate Office \* 85 South 200 East  
 Vernal, UT 84078 \* (435) 789-1017

PIPELINE RIGHT-OF-WAY DESCRIPTION

A 75' WIDE TEMPORARY RIGHT-OF-WAY 25' ON THE LEFT SIDE AND 50' ON THE RIGHT SIDE, TRANSFERRING TO A 25' WIDE PERMANENT RIGHT-OF-WAY 12.5' ON EACH SIDE OF THE FOLLOWING DESCRIBED CENTERLINE.

BEGINNING AT A POINT ON THE EAST LINE OF THE SE 1/4 SE 1/4 OF SECTION 7, T150N, R96W, 5th P.M., WHICH BEARS N00°04'49"E 26.24' FROM THE SOUTHEAST CORNER OF SAID SECTION 7, THENCE S57°37'48"W 48.45' TO A POINT ON THE SOUTH LINE OF THE SE 1/4 SE 1/4 OF SAID SECTION 7, WHICH BEARS N89°35'11"W 40.89' FROM THE SOUTHEAST CORNER OF SAID SECTION 7. ALSO BEGINNING AT A POINT ON THE SOUTH LINE OF THE SE 1/4 SE 1/4 OF SAID SECTION 7, WHICH BEARS N89°35'11"W 897.37' FROM THE SOUTHEAST CORNER OF SAID SECTION 7, THENCE N76°34'28"W 4178.54'; THENCE N75°39'02"W 53.76' TO A POINT ON THE WEST LINE OF LOT 4 OF SAID SECTION 7, WHICH BEARS N00°09'41"E 953.77' FROM THE SOUTHWEST CORNER OF SAID SECTION 7. THE SIDE LINES OF SAID DESCRIBED RIGHT-OF-WAY BEING SHORTENED OR ELONGATED TO MEET THE GRANTOR'S PROPERTY LINES. BASIS OF BEARINGS IS A G.P.S. OBSERVATION. TEMPORARY RIGHT-OF-WAY CONTAINS 4.914 ACRES MORE OR LESS. PERMANENT RIGHT-OF-WAY CONTAINS 2.457 ACRES MORE OR LESS.

BEGINNING OF PIPELINE BEARS  
N00°04'49"E 26.24' FROM THE  
SOUTHEAST CORNER OF SECTION 7,  
T150N, R96W, 5th P.M.

END OF PIPELINE BEARS N89°35'11"W  
40.89' FROM THE SOUTHEAST CORNER  
OF SECTION 7, T150N, R96W, 5th P.M.


BEGINNING OF PIPELINE BEARS  
N89°35'11"W 897.37' FROM THE  
SOUTHEAST CORNER OF SECTION 7,  
T150N, R96W, 5th P.M.

END OF PIPELINE BEARS N00°09'41"E  
953.77' FROM THE SOUTHWEST CORNER  
OF SECTION 7, T150N, R96W, 5th P.M.

THIS SPACE IS RESERVED FOR THE COUNTY RECORDER'S OFFICE

CERTIFICATE

THIS IS TO CERTIFY THAT THE ABOVE PLAT WAS PREPARED FROM FIELD NOTES OF ACTUAL SURVEYS MADE BY ME OR UNDER MY SUPERVISION AND THAT THE SAME ARE TRUE AND CORRECT TO THE BEST OF MY KNOWLEDGE AND BELIEF.



*Troy Jensen*

REGISTERED LAND SURVEYOR  
REGISTRATION NO. 4654  
STATE OF NORTH DAKOTA

SHEET 2 OF 2

PROJECT DATA

SURVEYED BY: A.B.  
DRAWN BY: C.I.  
DATE: 11-20-14  
REV: 12-11-15 S.O.  
SCALE: N/A  
FILE: 58209-P2

OASIS PETROLEUM  
NORTH AMERICA, LLC

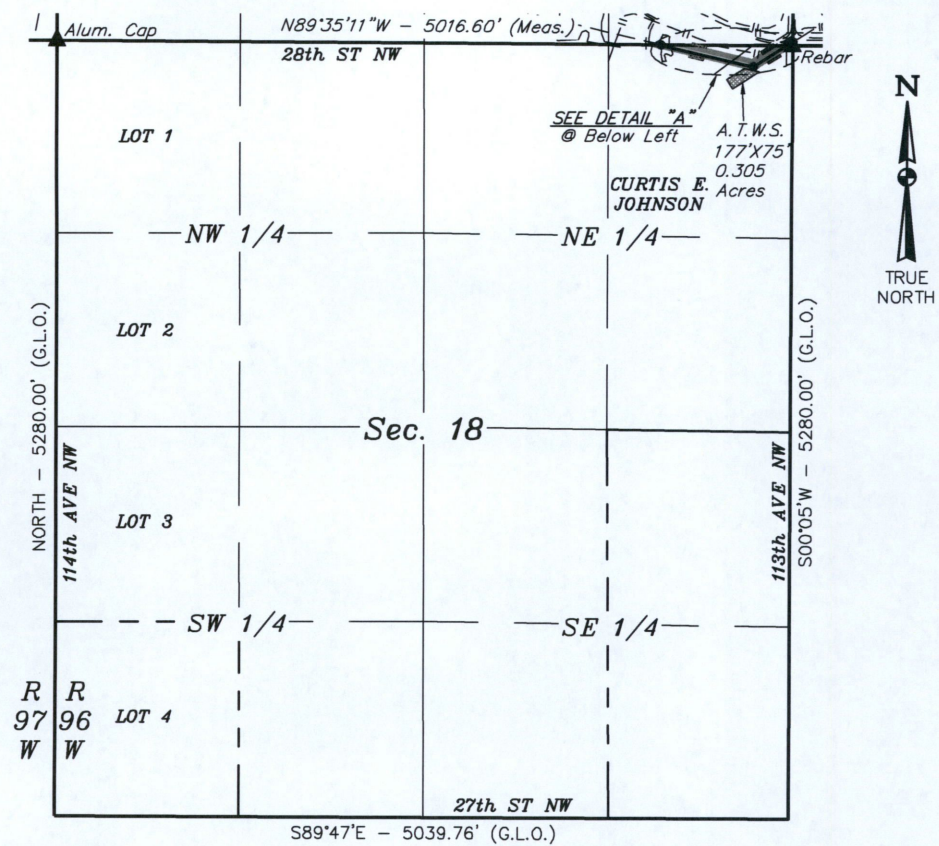
JOHNSON'S CORNER  
PIPELINE RIGHT-OF-WAY ON  
CURTIS E. JOHNSON LANDS

LOCATED IN  
SECTION 7, T150N, R96W, 5th P.M.,  
McKENZIE COUNTY, NORTH DAKOTA

PIPELINE RIGHT-OF-WAY PLAT

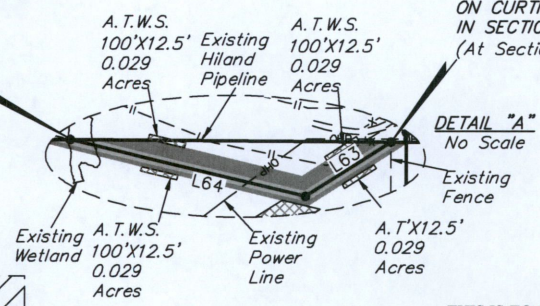


UELS, LLC  
Corporate Office \* 85 South 200 East  
Vernal, UT 84078 \* (435) 789-1017

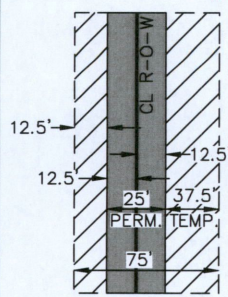


END OF PROPOSED PIPELINE RIGHT-OF-WAY ON CURTIS E. JOHNSON LANDS IN SECTION 18 (At Section Line)

BEGINNING OF PROPOSED PIPELINE RIGHT-OF-WAY ON CURTIS E. JOHNSON LANDS IN SECTION 18 (At Section Line)




LINE TABLE		
LINE	DIRECTION	LENGTH
L63	S57°37'48"W	269.01'
L64	N76°34'28"W	646.93'



▲ = SECTION CORNERS LOCATED.  
 BEGINNING OF PIPELINE BEARS N89°35'11"W 40.89' FROM THE NORTHEAST CORNER OF SECTION 18, T150N, R96W, 5th P.M.  
 END OF PIPELINE BEARS N89°35'11"W 897.37' FROM THE NORTHEAST CORNER OF SECTION 18, T150N, R96W, 5th P.M.

CERTIFICATE  
 THIS IS TO CERTIFY THAT THE ABOVE PLAT WAS PREPARED FROM FIELD NOTES OF ACTUAL SURVEYS MADE BY ME OR UNDER MY SUPERVISION AND THAT THE SAME ARE TRUE AND CORRECT TO THE BEST OF MY KNOWLEDGE AND BELIEF.



*Troy Jensen*  
 REGISTERED LAND SURVEYOR  
 REGISTRATION NO. 4654  
 STATE OF NORTH DAKOTA

RIGHT-OF-WAY LENGTHS				
PROPERTY OWNER	FEET	PERM. ACRES	TEMP. ACRES	RODS
CURTIS E. JOHNSON	915.94	0.526	1.051	55.51

PROJECT DATA
SURVEYED BY: A.B.
DRAWN BY: C.I.
DATE: 11-20-14
REV: 12-11-15 S.O.
SCALE: 1"=1000'
FILE: 5 8 2 0 9 - Q1

OASIS PETROLEUM  
 NORTH AMERICA, LLC  
 JOHNSON'S CORNER  
 PIPELINE RIGHT-OF-WAY ON  
 CURTIS E. JOHNSON LANDS  
 LOCATED IN  
 SECTION 18, T150N, R96W, 5th P.M.,  
 MCKENZIE COUNTY, NORTH DAKOTA  
**PIPELINE RIGHT-OF-WAY PLAT**

**UJINTAH**  
 ENGINEERING & LAND SURVEYING

**UELS, LLC**  
 Corporate Office \* 85 South 200 East  
 Vernal, UT 84078 \* (435) 789-1017

PIPELINE RIGHT-OF-WAY DESCRIPTION


A 75' WIDE TEMPORARY RIGHT-OF-WAY 25' ON THE LEFT SIDE AND 50' ON THE RIGHT SIDE, TRANSFERRING TO A 25' WIDE PERMANENT RIGHT-OF-WAY 12.5' ON EACH SIDE OF THE FOLLOWING DESCRIBED CENTERLINE.

BEGINNING AT A POINT ON THE NORTH LINE OF THE NE 1/4 NE 1/4 OF SECTION 18, T150N, R96W, 5th P.M., WHICH BEARS N89°35'11"W 40.89' FROM THE NORTHEAST CORNER OF SAID SECTION 18, THENCE S57°37'48"W 269.01'; THENCE N76°34'28"W 646.93' TO A POINT ON THE NORTH LINE OF THE NE 1/4 NE 1/4 OF SAID SECTION 18, WHICH BEARS N89°35'11"W 897.37' FROM THE NORTHEAST CORNER OF SAID SECTION 18. THE SIDE LINES OF SAID DESCRIBED RIGHT-OF-WAY BEING SHORTENED OR ELONGATED TO MEET THE GRANTOR'S PROPERTY LINES. BASIS OF BEARINGS IS A G.P.S. OBSERVATION. TEMPORARY RIGHT-OF-WAY CONTAINS 1.051 ACRES MORE OR LESS. PERMANENT RIGHT-OF-WAY CONTAINS 0.526 ACRES MORE OR LESS.

THIS SPACE IS RESERVED FOR THE COUNTY RECORDER'S OFFICE

CERTIFICATE

THIS IS TO CERTIFY THAT THE ABOVE PLAT WAS PREPARED FROM FIELD NOTES OF ACTUAL SURVEYS MADE BY ME OR UNDER MY SUPERVISION AND THAT THE SAME ARE TRUE AND CORRECT TO THE BEST OF MY KNOWLEDGE AND BELIEF.



*Troy Jensen*

REGISTERED LAND SURVEYOR  
REGISTRATION NO. 4654  
STATE OF NORTH DAKOTA

*SHEET 2 OF 2*

PROJECT DATA

SURVEYED BY: A.B.  
DRAWN BY: C.I.  
DATE: 11-20-14  
REV: 12-11-15 S.O.  
SCALE: N/A  
FILE: 5 8 2 0 9 - Q2

OASIS PETROLEUM  
NORTH AMERICA, LLC

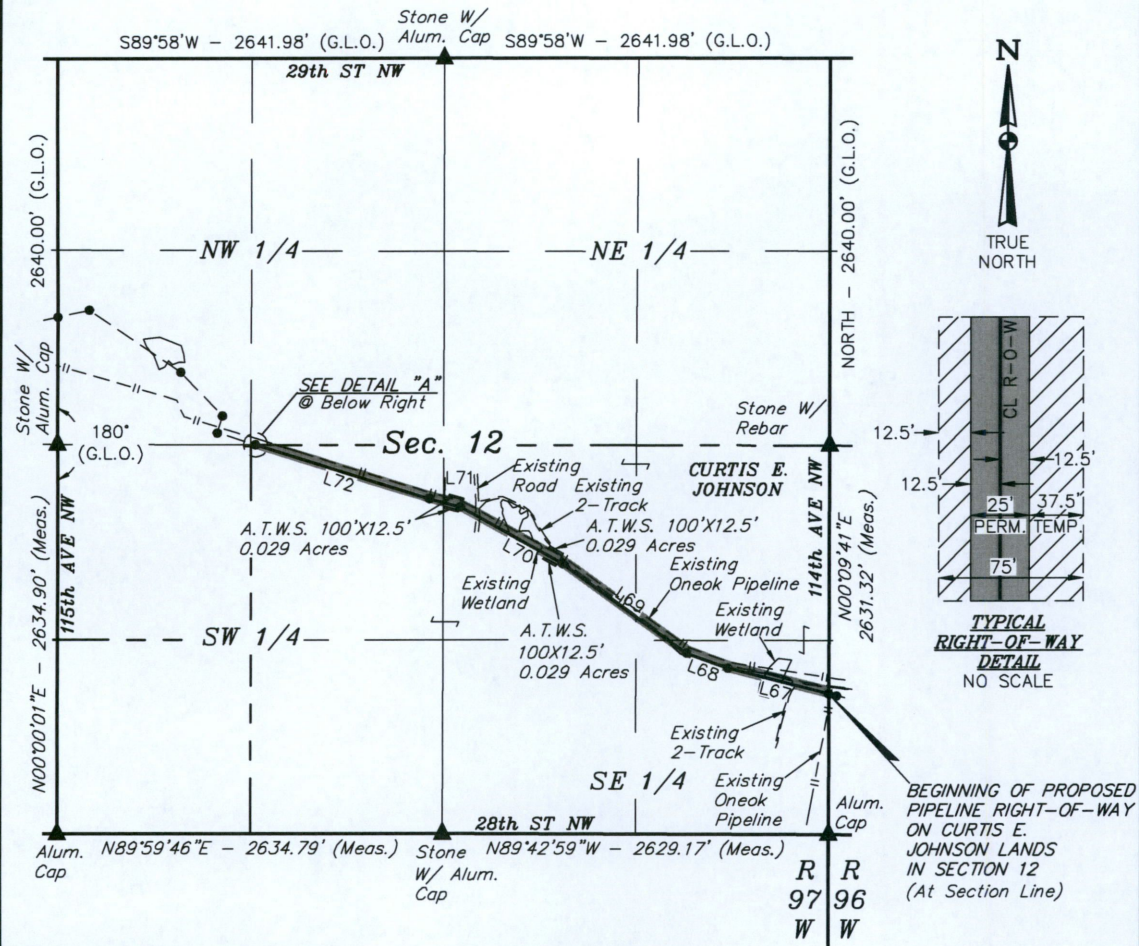
*JOHNSON'S CORNER  
PIPELINE RIGHT-OF-WAY ON  
CURTIS E. JOHNSON LANDS*

LOCATED IN  
SECTION 18, T150N, R96W, 5th P.M.,  
McKENZIE COUNTY, NORTH DAKOTA

**PIPELINE RIGHT-OF-WAY PLAT**

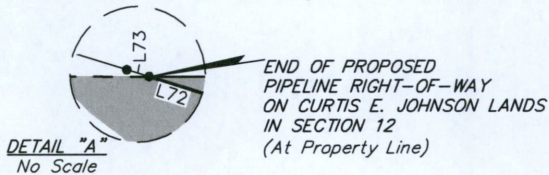


**UELS, LLC**  
Corporate Office \* 85 South 200 East  
Vernal, UT 84078 \* (435) 789-1017



BEGINNING OF PIPELINE BEARS N00°09'41"E 953.77' FROM THE SOUTHEAST CORNER OF SECTION 12, T150N, R97W, 5th P.M.


END OF PIPELINE BEARS S89°49'17"E 1351.37' FROM THE WEST 1/4 CORNER OF SECTION 12, T150N, R97W, 5th P.M.



LINE TABLE		
LINE	DIRECTION	LENGTH
L67	N75°39'02"W	708.13'
L68	N69°45'25"W	300.32'
L69	N54°30'51"W	1040.56'
L70	N61°08'27"W	796.38'
L71	N75°13'04"W	218.19'
L72	N72°55'00"W	1246.72'

▲ = SECTION CORNERS LOCATED.

CERTIFICATE  
THIS IS TO CERTIFY THAT THE ABOVE PLAT WAS PREPARED FROM FIELD NOTES OF ACTUAL SURVEYS MADE BY ME OR UNDER MY SUPERVISION AND THAT THE SAME ARE TRUE AND CORRECT TO THE BEST OF MY KNOWLEDGE AND BELIEF.



*Troy Jensen*

REGISTERED LAND SURVEYOR  
REGISTRATION NO. 4654  
STATE OF NORTH DAKOTA

SHEET 1 OF 2

RIGHT-OF-WAY LENGTHS					PROJECT DATA		OASIS PETROLEUM NORTH AMERICA, LLC
PROPERTY OWNER	FEET	PERM. ACRES	TEMP. ACRES	RODS	SURVEYED BY: A.B.	JOHNSON'S CORNER PIPELINE RIGHT-OF-WAY ON CURTIS E. JOHNSON LANDS	
CURTIS E. JOHNSON	4310.30	2.474	4.948	261.23	DRAWN BY: C.I.	LOCATED IN SECTION 12, T150N, R97W, 5th P.M., McKENZIE COUNTY, NORTH DAKOTA	
<p><b>UELS, LLC</b> Corporate Office * 85 South 200 East Vernal, UT 84078 * (435) 789-1017</p>					DATE: 11-20-14	<p>FILE: 5 8 2 0 9 - R1</p> <p><b>PIPELINE RIGHT-OF-WAY PLAT</b></p>	
					REV: 12-11-15 S.O.		SCALE: 1"=1000'

PIPELINE RIGHT-OF-WAY DESCRIPTION

A 75' WIDE TEMPORARY RIGHT-OF-WAY 25' ON THE LEFT SIDE AND 50' ON THE RIGHT SIDE, TRANSFERRING TO A 25' WIDE PERMANENT RIGHT-OF-WAY 12.5' ON EACH SIDE OF THE FOLLOWING DESCRIBED CENTERLINE.


BEGINNING AT A POINT ON THE EAST LINE OF THE SE 1/4 SE 1/4 OF SECTION 12, T150N, R97W, 5th P.M., WHICH BEARS N00°09'41"E 953.77' FROM THE SOUTHEAST CORNER OF SAID SECTION 12, THENCE N75°39'02"W 708.13'; THENCE N69°45'25"W 300.32'; THENCE N54°30'51"W 1040.56'; THENCE N61°08'27"W 796.38'; THENCE N75°13'04"W 218.19'; THENCE N72°55'00"W 1246.72' TO A POINT ON THE NORTH LINE OF THE NE 1/4 SW 1/4 OF SAID SECTION 12, WHICH BEARS S89°49'17"E 1351.37' FROM THE WEST 1/4 CORNER OF SAID SECTION 12. THE SIDE LINES OF SAID DESCRIBED RIGHT-OF-WAY BEING SHORTENED OR ELONGATED TO MEET THE GRANTOR'S PROPERTY LINES. BASIS OF BEARINGS IS A G.P.S. OBSERVATION. TEMPORARY RIGHT-OF-WAY CONTAINS 4.948 ACRES MORE OR LESS. PERMANENT RIGHT-OF-WAY CONTAINS 2.474 ACRES MORE OR LESS.

THIS SPACE IS RESERVED FOR THE COUNTY RECORDER'S OFFICE



CERTIFICATE

THIS IS TO CERTIFY THAT THE ABOVE PLAT WAS PREPARED FROM FIELD NOTES OF ACTUAL SURVEYS MADE BY ME OR UNDER MY SUPERVISION AND THAT THE SAME ARE TRUE AND CORRECT TO THE BEST OF MY KNOWLEDGE AND BELIEF.



*Troy Jensen*

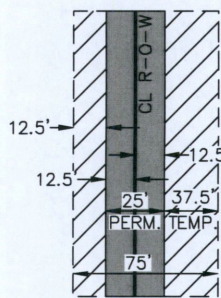
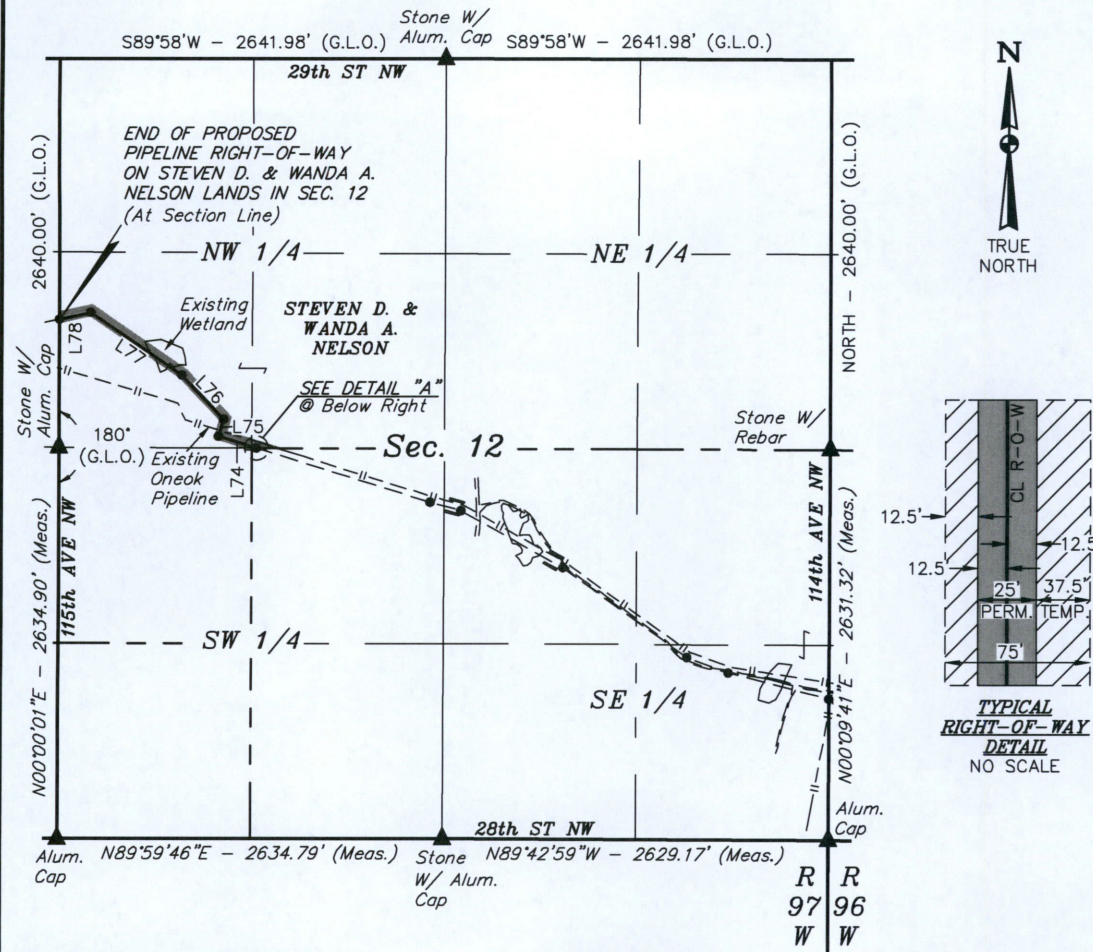
REGISTERED LAND SURVEYOR  
REGISTRATION NO. 4654  
STATE OF NORTH DAKOTA  
**SHEET 2 OF 2**

<b>PROJECT DATA</b>
SURVEYED BY: A.B.
DRAWN BY: C.I.
DATE: 11-20-14
REV: 12-11-15 S.O.
SCALE: N/A
FILE: 58209-R2

OASIS PETROLEUM NORTH AMERICA, LLC
<i>JOHNSON'S CORNER PIPELINE RIGHT-OF-WAY ON CURTIS E. JOHNSON LANDS</i>
LOCATED IN SECTION 12, T150N, R97W, 5th P.M., McKENZIE COUNTY, NORTH DAKOTA
<b>PIPELINE RIGHT-OF-WAY PLAT</b>

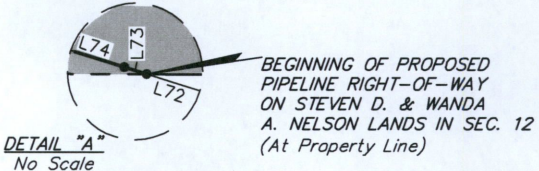


**UELS, LLC**  
Corporate Office \* 85 South 200 East  
Vernal, UT 84078 \* (435) 789-1017




BEGINNING OF PIPELINE BEARS  
S89°49'17"E 1351.37' FROM THE WEST  
1/4 CORNER OF SECTION 12, T150N,  
R97W, 5th P.M.

END OF PIPELINE BEARS N00°00'01"E  
866.04' FROM THE WEST 1/4 CORNER  
OF SECTION 12, T150N, R97W, 5th P.M.



LINE TABLE		
LINE	DIRECTION	LENGTH
L73	N72°55'00"W	0.80'
L74	N72°56'34"W	272.87'
L75	N17°03'26"E	121.39'
L76	N43°58'37"W	411.32'
L77	N55°51'00"W	756.29'
L78	S77°42'09"W	218.87'

CERTIFICATE  
THIS IS TO CERTIFY THAT THE ABOVE PLAT WAS  
PREPARED FROM FIELD NOTES OF ACTUAL SURVEYS  
MADE BY ME OR UNDER MY SUPERVISION AND THAT  
THE SAME ARE TRUE AND CORRECT TO THE BEST OF MY  
KNOWLEDGE AND BELIEF.



*Troy Jensen*

REGISTERED LAND SURVEYOR  
REGISTRATION NO. 4654  
STATE OF NORTH DAKOTA  
SHEET 1 OF 2

▲ = SECTION CORNERS LOCATED.

RIGHT-OF-WAY LENGTHS				
PROPERTY OWNER	FEET	PERM. ACRES	TEMP. ACRES	RODS
STEVEN D. & WANDA A. NELSON	1781.54	1.022	2.045	107.97

PROJECT DATA
SURVEYED BY: A.B.
DRAWN BY: C.I.
DATE: 11-20-14
REV: 12-11-15 S.O.
SCALE: 1"=1000'
FILE: 5 8 2 0 9 - S1

OASIS PETROLEUM  
NORTH AMERICA, LLC  
JOHNSON'S CORNER  
PIPELINE RIGHT-OF-WAY ON  
STEVEN D. & WANDA A.  
NELSON LANDS  
LOCATED IN  
SECTION 12, T150N, R97W, 5th P.M.,  
McKENZIE COUNTY, NORTH DAKOTA



UELS, LLC  
Corporate Office \* 85 South 200 East  
Vernal, UT 84078 \* (435) 789-1017

PIPELINE RIGHT-OF-WAY PLAT

PIPELINE RIGHT-OF-WAY DESCRIPTION


A 75' WIDE TEMPORARY RIGHT-OF-WAY 25' ON THE LEFT SIDE AND 50' ON THE RIGHT SIDE, TRANSFERRING TO A 25' WIDE PERMANENT RIGHT-OF-WAY 12.5' ON EACH SIDE OF THE FOLLOWING DESCRIBED CENTERLINE.

BEGINNING AT A POINT ON THE SOUTH LINE OF THE SE 1/4 NW 1/4 OF SECTION 12, T150N, R97W, 5th P.M., WHICH BEARS S89°49'17"E 1351.37' FROM THE WEST 1/4 CORNER OF SAID SECTION 12, THENCE N72°55'00"W 0.80'; THENCE N72°56'34"W 272.87'; THENCE N17°03'26"E 121.39'; THENCE N43°58'37"W 411.32'; THENCE N55°51'00"W 756.29'; THENCE S77°42'09"W 218.87' TO A POINT MORE OR LESS ON THE WEST LINE OF THE SW 1/4 NW 1/4 OF SAID SECTION 12, WHICH BEARS N00°00'01"E 866.04' FROM THE WEST 1/4 CORNER OF SAID SECTION 12. THE SIDE LINES OF SAID DESCRIBED RIGHT-OF-WAY BEING SHORTENED OR ELONGATED TO MEET THE GRANTOR'S PROPERTY LINES. BASIS OF BEARINGS IS A G.P.S. OBSERVATION. TEMPORARY RIGHT-OF-WAY CONTAINS 2.045 ACRES MORE OR LESS. PERMANENT RIGHT-OF-WAY CONTAINS 1.022 ACRES MORE OR LESS.

THIS SPACE IS RESERVED FOR THE COUNTY RECORDER'S OFFICE

CERTIFICATE

THIS IS TO CERTIFY THAT THE ABOVE PLAT WAS PREPARED FROM FIELD NOTES OF ACTUAL SURVEYS MADE BY ME OR UNDER MY SUPERVISION AND THAT THE SAME ARE TRUE AND CORRECT TO THE BEST OF MY KNOWLEDGE AND BELIEF.



*Troy Jensen*

REGISTERED LAND SURVEYOR  
REGISTRATION NO. 4654  
STATE OF NORTH DAKOTA

SHEET 2 OF 2

PROJECT DATA

SURVEYED BY: A.B.  
DRAWN BY: C.I.  
DATE: 11-20-14  
REV: 12-11-15 S.O.  
SCALE: N/A  
FILE: 58209-S2

OASIS PETROLEUM  
NORTH AMERICA, LLC

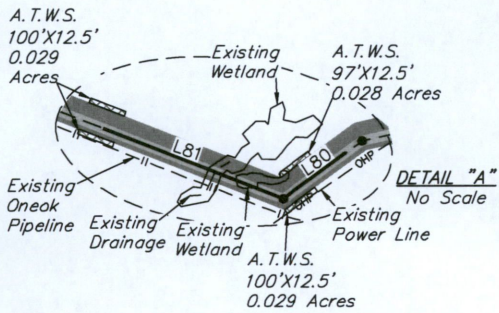
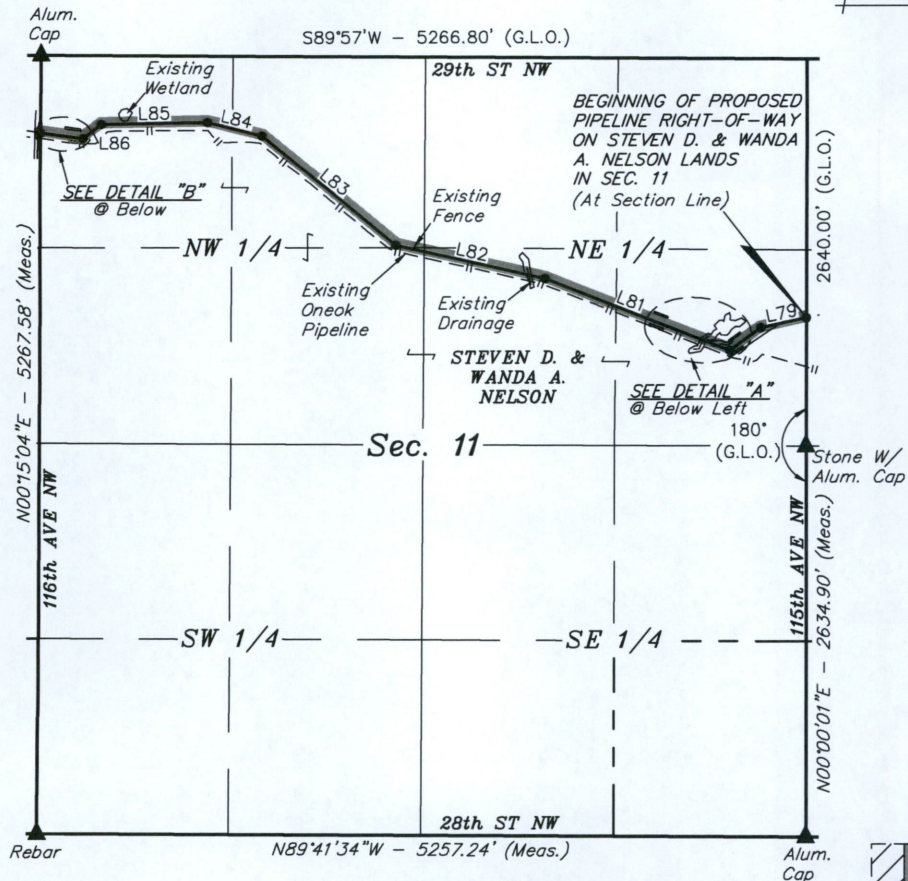
JOHNSON'S CORNER  
PIPELINE RIGHT-OF-WAY ON  
STEVEN D. & WANDA A.  
NELSON LANDS

LOCATED IN  
SECTION 12, T150N, R97W, 5th P.M.,  
McKENZIE COUNTY, NORTH DAKOTA

PIPELINE RIGHT-OF-WAY PLAT

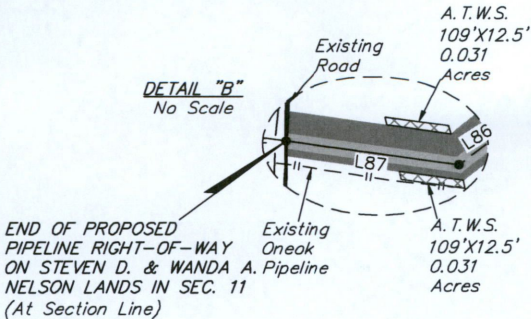
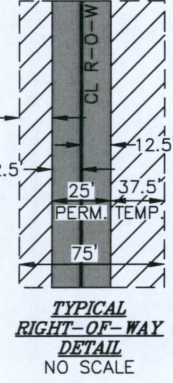


UELS, LLC  
Corporate Office \* 85 South 200 East  
Vernal, UT 84078 \* (435) 789-1017




BEGINNING OF PIPELINE BEARS  
 N00°00'01"E 866.04' FROM THE EAST  
 1/4 CORNER OF SECTION 11, T150N,  
 R97W, 5th P.M.

END OF PIPELINE BEARS S00°15'04"W  
 530.31' FROM THE NORTHWEST CORNER  
 OF SECTION 11, T150N, R97W, 5th P.M.



END OF PROPOSED  
 PIPELINE RIGHT-OF-WAY  
 ON STEVEN D. & WANDA A. PIPELINE  
 NELSON LANDS IN SEC. 11  
 (At Section Line)

CERTIFICATE  
 THIS IS TO CERTIFY THAT THE ABOVE PLAT WAS  
 PREPARED FROM FIELD NOTES OF ACTUAL SURVEYS  
 MADE BY ME OR UNDER MY SUPERVISION AND THAT  
 THE SAME ARE TRUE AND CORRECT TO THE BEST OF MY  
 KNOWLEDGE AND BELIEF.



*Troy Jensen*  
 REGISTERED LAND SURVEYOR  
 REGISTRATION NO. 4654  
 STATE OF NORTH DAKOTA

REGISTERED LAND SURVEYOR  
 REGISTRATION NO. 4654  
 STATE OF NORTH DAKOTA  
**SHEET 1 OF 2**

▲ = SECTION CORNERS LOCATED.

RIGHT-OF-WAY LENGTHS				
PROPERTY OWNER	FEET	PERM. ACRES	TEMP. ACRES	RODS
STEVEN D. & WANDA A. NELSON	5721.88	3.284	6.568	346.78

PROJECT DATA
SURVEYED BY: A.B.
DRAWN BY: C.I.
DATE: 11-20-14
REV: 12-11-15 S.O.
SCALE: 1"=1000'
FILE: 58209-T1

OASIS PETROLEUM  
 NORTH AMERICA, LLC  
 JOHNSON'S CORNER  
 PIPELINE RIGHT-OF-WAY ON  
 STEVEN D. & WANDA A.  
 NELSON LANDS  
 LOCATED IN  
 SECTION 11, T150N, R97W, 5th P.M.,  
 MCKENZIE COUNTY, NORTH DAKOTA



**UELLS, LLC**  
 Corporate Office \* 85 South 200 East  
 Vernal, UT 84078 \* (435) 789-1017

**PIPELINE RIGHT-OF-WAY PLAT**

**PIPELINE RIGHT-OF-WAY DESCRIPTION**

A 75' WIDE TEMPORARY RIGHT-OF-WAY 25' ON THE LEFT SIDE AND 50' ON THE RIGHT SIDE, TRANSFERRING TO A 25' WIDE PERMANENT RIGHT-OF-WAY 12.5' ON EACH SIDE OF THE FOLLOWING DESCRIBED CENTERLINE.


BEGINNING AT A POINT MORE OR LESS ON THE EAST LINE OF THE SE 1/4 NE 1/4 OF SECTION 11, T150N, R97W, 5th P.M., WHICH BEARS N00°00'01"E 866.04' FROM THE EAST 1/4 CORNER OF SAID SECTION 11, THENCE S77°42'09"W 317.38'; THENCE S54°22'16"W 260.50'; THENCE N69°00'23"W 1351.89'; THENCE N77°28'33"W 1043.81'; THENCE N50°42'38"W 1183.21'; THENCE N76°02'44"W 386.00'; THENCE S88°57'25"W 726.27'; THENCE S52°10'39"W 157.45'; THENCE N82°06'17"W 295.37' TO A POINT ON THE WEST LINE OF THE NW 1/4 NW 1/4 OF SAID SECTION 11, WHICH BEARS S00°15'04"W 530.31' FROM THE NORTHWEST CORNER OF SAID SECTION 11. THE SIDE LINES OF SAID DESCRIBED RIGHT-OF-WAY BEING SHORTENED OR ELONGATED TO MEET THE GRANTOR'S PROPERTY LINES. BASIS OF BEARINGS IS A G.P.S. OBSERVATION. TEMPORARY RIGHT-OF-WAY CONTAINS 6.568 ACRES MORE OR LESS. PERMANENT RIGHT-OF-WAY CONTAINS 3.284 ACRES MORE OR LESS.

LINE TABLE		
LINE	DIRECTION	LENGTH
L79	S77°42'09"W	317.38'
L80	S54°22'16"W	260.50'
L81	N69°00'23"W	1351.89'
L82	N77°28'33"W	1043.81'
L83	N50°42'38"W	1183.21'
L84	N76°02'44"W	386.00'
L85	S88°57'25"W	726.27'
L86	S52°10'39"W	157.45'
L87	N82°06'17"W	295.37'

THIS SPACE IS RESERVED FOR THE COUNTY RECORDER'S OFFICE

CERTIFICATE

THIS IS TO CERTIFY THAT THE ABOVE PLAT WAS PREPARED FROM FIELD NOTES OF ACTUAL SURVEYS MADE BY ME OR UNDER MY SUPERVISION AND THAT THE SAME ARE TRUE AND CORRECT TO THE BEST OF MY KNOWLEDGE AND BELIEF.



*Troy Jensen*  
 REGISTERED LAND SURVEYOR  
 REGISTRATION NO. 4654  
 STATE OF NORTH DAKOTA

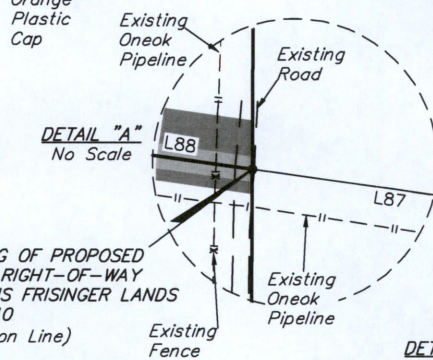
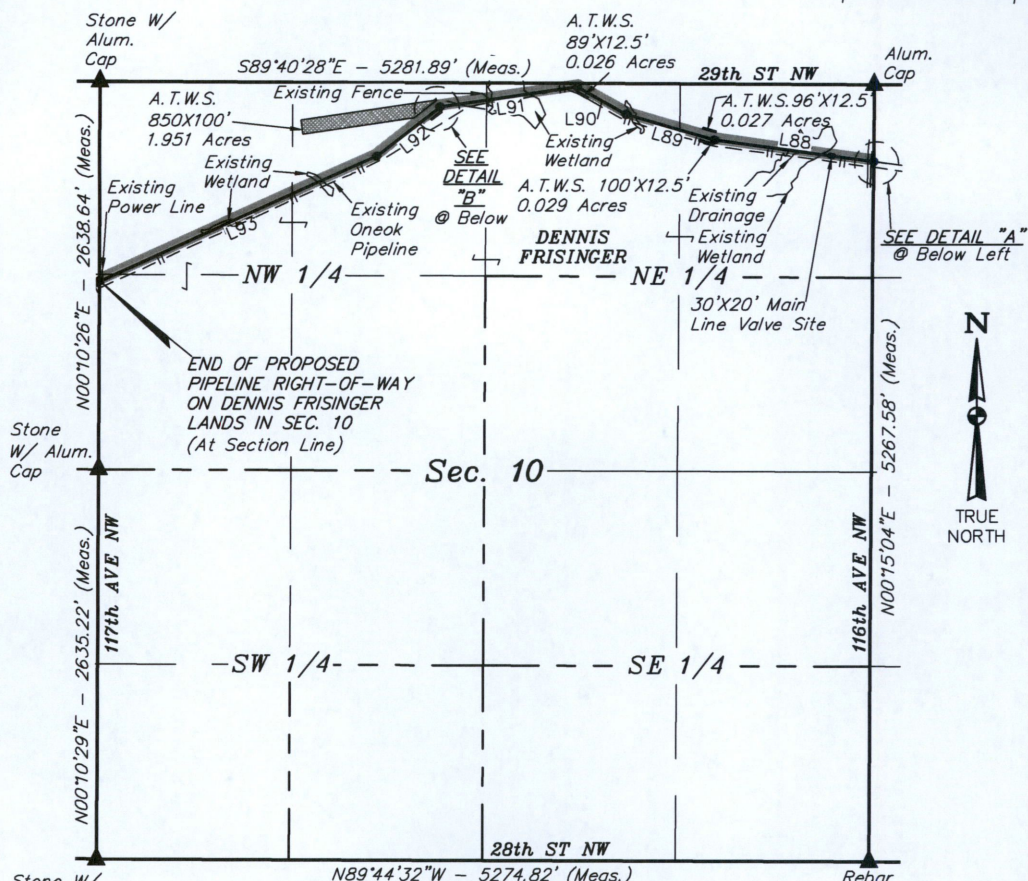
REGISTERED LAND SURVEYOR  
 REGISTRATION NO. 4654  
 STATE OF NORTH DAKOTA  
**SHEET 2 OF 2**

PROJECT DATA
SURVEYED BY: A.B.
DRAWN BY: C.I.
DATE: 11-20-14
REV: 12-11-15 S.O.
SCALE: N/A
FILE: 5 8 2 0 9 - T2

OASIS PETROLEUM  
 NORTH AMERICA, LLC  
 JOHNSON'S CORNER  
 PIPELINE RIGHT-OF-WAY ON  
 STEVEN D. & WANDA A.  
 NELSON LANDS  
 LOCATED IN  
 SECTION 11, T150N, R97W, 5th P.M.,  
 MCKENZIE COUNTY, NORTH DAKOTA  
**PIPELINE RIGHT-OF-WAY PLAT**



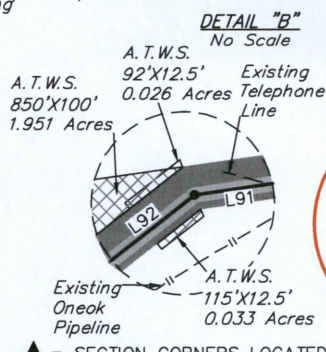
**UELS, LLC**  
 Corporate Office • 85 South 200 East  
 Vernal, UT 84078 • (435) 789-1017



BEGINNING OF PIPELINE BEARS  
 S00°15'04"W 530.31' FROM THE  
 NORTHEAST CORNER OF SECTION 10,  
 T150N, R97W, 5th P.M.


END OF PIPELINE BEARS N00°10'26"E  
 1274.33' FROM THE WEST 1/4 CORNER  
 OF SECTION 10, T150N, R97W, 5th P.M.

LINE TABLE		
LINE	DIRECTION	LENGTH
L88	N82°06'17"W	1095.07'
L89	N73°35'45"W	627.92'
L90	N60°33'02"W	382.49'
L91	S81°46'14"W	945.66'
L92	S51°42'44"W	546.59'
L93	S65°59'19"W	2078.42'



CERTIFICATE

THIS IS TO CERTIFY THAT THE ABOVE PLAT WAS  
 PREPARED FROM FIELD NOTES OF ACTUAL SURVEYS  
 MADE BY ME OR UNDER MY SUPERVISION AND THAT  
 THE SAME ARE TRUE AND CORRECT TO THE BEST OF MY  
 KNOWLEDGE AND BELIEF.



*Troy Jensen*  
 REGISTERED LAND SURVEYOR  
 REGISTRATION NO. 4654  
 STATE OF NORTH DAKOTA  
**SHEET 1 OF 2**

RIGHT-OF-WAY LENGTHS				
PROPERTY OWNER	FEET	PERM. ACRES	TEMP. ACRES	RODS
DENNIS FRISINGER	5676.15	3.258	6.515	344.01

PROJECT DATA
SURVEYED BY: A.B.
DRAWN BY: C.I.
DATE: 11-20-14
REV: 02-10-16 J.I.
SCALE: 1"=1000'
FILE: 5 8 2 0 9 - U1

OASIS PETROLEUM  
 NORTH AMERICA, LLC

**JOHNSON'S CORNER  
 PIPELINE RIGHT-OF-WAY ON  
 DENNIS FRISINGER LANDS**

LOCATED IN  
 SECTION 10, T150N, R97W, 5th P.M.,  
 McKENZIE COUNTY, NORTH DAKOTA

**PIPELINE RIGHT-OF-WAY PLAT**

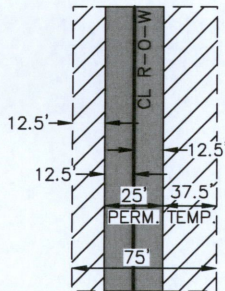


**UELS, LLC**  
 Corporate Office \* 85 South 200 East  
 Vernal, UT 84078 \* (435) 789-1017

PIPELINE RIGHT-OF-WAY DESCRIPTION

A 75' WIDE TEMPORARY RIGHT-OF-WAY 25' ON THE LEFT SIDE AND 50' ON THE RIGHT SIDE, TRANSFERRING TO A 25' WIDE PERMANENT RIGHT-OF-WAY 12.5' ON EACH SIDE OF THE FOLLOWING DESCRIBED CENTERLINE.

BEGINNING AT A POINT ON THE EAST LINE OF THE NE 1/4 NE 1/4 OF SECTION 10, T150N, R97W, 5th P.M., WHICH BEARS S00°15'04"W 530.31' FROM THE NORTHEAST CORNER OF SAID SECTION 10, THENCE N82°06'17"W 1095.07'; THENCE N73°35'45"W 627.92'; THENCE N60°33'02"W 382.49'; THENCE S81°46'14"W 945.66'; THENCE S51°42'44"W 546.59'; THENCE S65°59'19"W 2078.42' TO A POINT ON THE WEST LINE OF THE SW 1/4 NW 1/4 OF SAID SECTION 10, WHICH BEARS N00°10'26"E 1274.33' FROM THE WEST 1/4 CORNER OF SAID SECTION 10. THE SIDE LINES OF SAID DESCRIBED RIGHT-OF-WAY BEING SHORTENED OR ELONGATED TO MEET THE GRANTOR'S PROPERTY LINES. BASIS OF BEARINGS IS A G.P.S. OBSERVATION. TEMPORARY RIGHT-OF-WAY CONTAINS 6.515 ACRES MORE OR LESS. PERMANENT RIGHT-OF-WAY CONTAINS 3.258 ACRES MORE OR LESS.




**TYPICAL  
RIGHT-OF-WAY  
DETAIL**  
NO SCALE

THIS SPACE IS RESERVED FOR THE COUNTY RECORDER'S OFFICE

CERTIFICATE

THIS IS TO CERTIFY THAT THE ABOVE PLAT WAS PREPARED FROM FIELD NOTES OF ACTUAL SURVEYS MADE BY ME OR UNDER MY SUPERVISION AND THAT THE SAME ARE TRUE AND CORRECT TO THE BEST OF MY KNOWLEDGE AND BELIEF.



*Troy Jensen*

REGISTERED LAND SURVEYOR  
REGISTRATION NO. 4654  
STATE OF NORTH DAKOTA

**SHEET 2 OF 2**

PROJECT DATA

SURVEYED BY: A.B.  
DRAWN BY: C.I.  
DATE: 11-20-14  
REV: 02-10-16 J.I.  
SCALE: N/A  
FILE: 5 8 2 0 9 - U2

OASIS PETROLEUM  
NORTH AMERICA, LLC

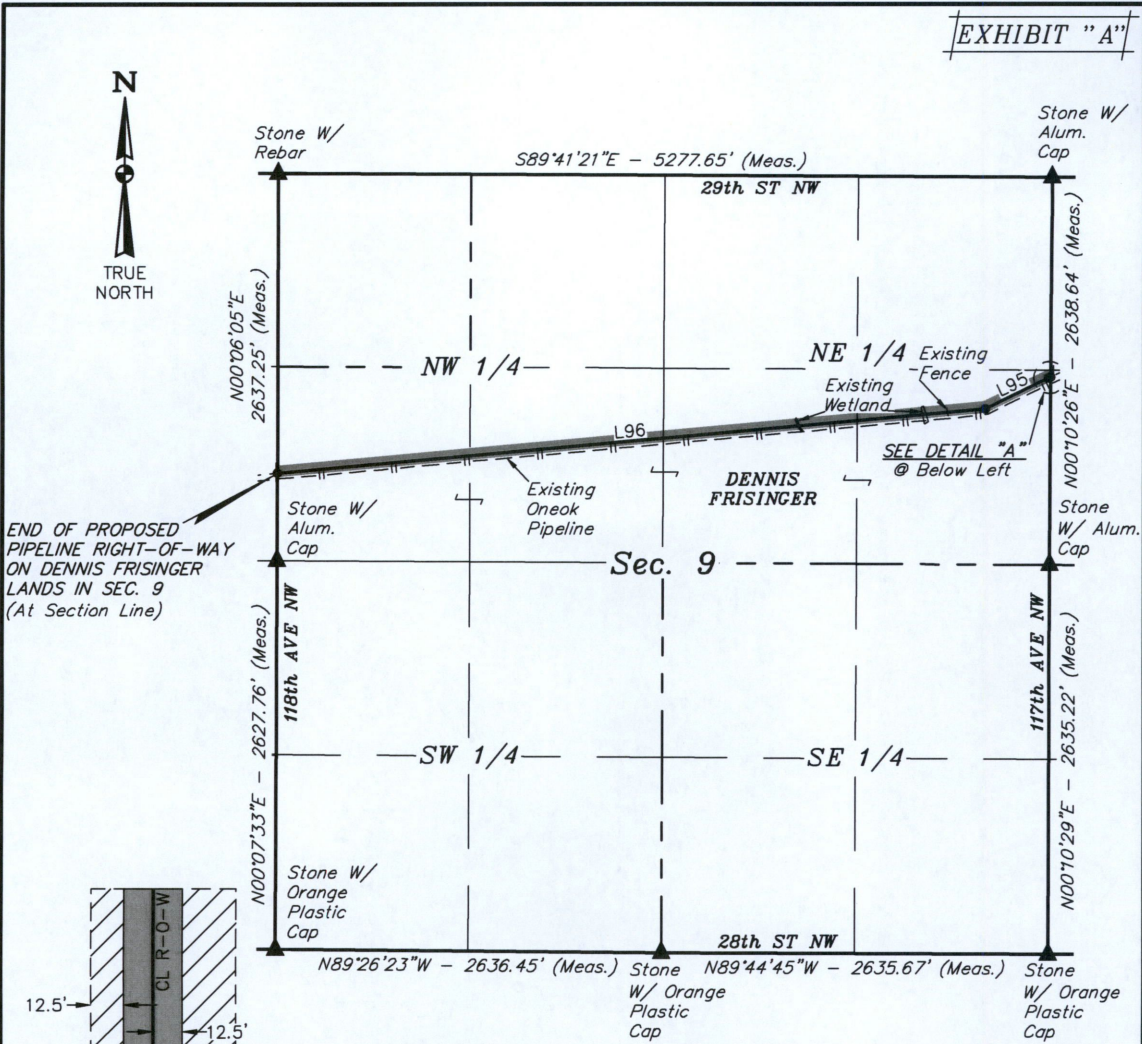
**JOHNSON'S CORNER  
PIPELINE RIGHT-OF-WAY ON  
DENNIS FRISINGER LANDS**

LOCATED IN  
SECTION 10, T150N, R97W, 5th P.M.,  
MCKENZIE COUNTY, NORTH DAKOTA

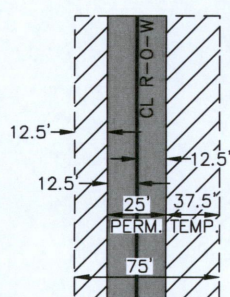
**PIPELINE RIGHT-OF-WAY PLAT**



**UELS, LLC**  
Corporate Office \* 85 South 200 East  
Vernal, UT 84078 \* (435) 789-1017



END OF PROPOSED PIPELINE RIGHT-OF-WAY ON DENNIS FRISINGER LANDS IN SEC. 9 (At Section Line)

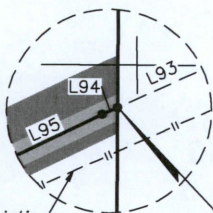


TYPICAL RIGHT-OF-WAY DETAIL  
NO SCALE

LINE TABLE		
LINE	DIRECTION	LENGTH
L94	S65°59'19"W	17.72'
L95	S64°04'58"W	476.15'
L96	S84°52'54"W	4851.94'

BEGINNING OF PIPELINE BEARS N00°10'26"E 1274.33' FROM THE EAST 1/4 CORNER OF SECTION 9, T150N, R97W, 5th P.M.

END OF PIPELINE BEARS N00°06'05"E 596.12' FROM THE WEST 1/4 CORNER OF SECTION 9, T150N, R97W, 5th P.M.




DETAIL "A"  
No Scale

Existing Oneak Pipeline

BEGINNING OF PROPOSED PIPELINE RIGHT-OF-WAY ON DENNIS FRISINGER LANDS IN SEC. 9 (At Section Line)

▲ = SECTION CORNERS LOCATED.

CERTIFICATE  
THIS IS TO CERTIFY THAT THE ABOVE PLAT WAS PREPARED FROM FIELD NOTES OF ACTUAL SURVEYS MADE BY ME OR UNDER MY SUPERVISION AND THAT THE SAME ARE TRUE AND CORRECT TO THE BEST OF MY KNOWLEDGE AND BELIEF.



*Troy Jensen*

REGISTERED LAND SURVEYOR  
REGISTRATION NO. 4654  
STATE OF NORTH DAKOTA

RIGHT-OF-WAY LENGTHS				
PROPERTY OWNER	FEET	PERM. ACRES	TEMP. ACRES	RODS
DENNIS FRISINGER	5345.82	3.068	6.136	323.99

PROJECT DATA
SURVEYED BY: A.B.
DRAWN BY: C.I.
DATE: 11-20-14
REV: 12-11-15 S.O.
SCALE: 1"=1000'
FILE: 5 8 2 0 9 - V1

OASIS PETROLEUM  
NORTH AMERICA, LLC  
**JOHNSON'S CORNER  
PIPELINE RIGHT-OF-WAY ON  
DENNIS FRISINGER LANDS**  
LOCATED IN  
SECTION 9, T150N, R97W, 5th P.M.,  
McKENZIE COUNTY, NORTH DAKOTA  
**PIPELINE RIGHT-OF-WAY PLAT**



**UELS, LLC**  
Corporate Office \* 85 South 200 East  
Vernal, UT 84078 \* (435) 789-1017

PIPELINE RIGHT-OF-WAY DESCRIPTION


A 75' WIDE TEMPORARY RIGHT-OF-WAY 25' ON THE LEFT SIDE AND 50' ON THE RIGHT SIDE, TRANSFERRING TO A 25' WIDE PERMANENT RIGHT-OF-WAY 12.5' ON EACH SIDE OF THE FOLLOWING DESCRIBED CENTERLINE.

BEGINNING AT A POINT ON THE EAST LINE OF THE SE 1/4 NE 1/4 OF SECTION 9, T150N, R97W, 5th P.M., WHICH BEARS N00°10'26"E 1274.33' FROM THE EAST 1/4 CORNER OF SAID SECTION 9, THENCE S65°59'19"W 17.72'; THENCE S64°04'58"W 476.15'; THENCE S84°52'54"W 4851.94' TO A POINT ON THE WEST LINE OF THE SW 1/4 NW 1/4 OF SAID SECTION 9, WHICH BEARS N00°06'05"E 596.12' FROM THE WEST 1/4 CORNER OF SAID SECTION 9. THE SIDE LINES OF SAID DESCRIBED RIGHT-OF-WAY BEING SHORTENED OR ELONGATED TO MEET THE GRANTOR'S PROPERTY LINES. BASIS OF BEARINGS IS A G.P.S. OBSERVATION. TEMPORARY RIGHT-OF-WAY CONTAINS 6.136 ACRES MORE OR LESS. PERMANENT RIGHT-OF-WAY CONTAINS 3.068 ACRES MORE OR LESS.

THIS SPACE IS RESERVED FOR THE COUNTY RECORDER'S OFFICE

CERTIFICATE

THIS IS TO CERTIFY THAT THE ABOVE PLAT WAS PREPARED FROM FIELD NOTES OF ACTUAL SURVEYS MADE BY ME OR UNDER MY SUPERVISION AND THAT THE SAME ARE TRUE AND CORRECT TO THE BEST OF MY KNOWLEDGE AND BELIEF.



*Troy Jensen*

REGISTERED LAND SURVEYOR  
REGISTRATION NO. 4654  
STATE OF NORTH DAKOTA

SHEET 2 OF 2

PROJECT DATA

SURVEYED BY: A.B.  
DRAWN BY: C.I.  
DATE: 11-20-14  
REV: 12-11-15 S.O.  
SCALE: N/A  
FILE: 5 8 2 0 9 - V2

OASIS PETROLEUM  
NORTH AMERICA, LLC

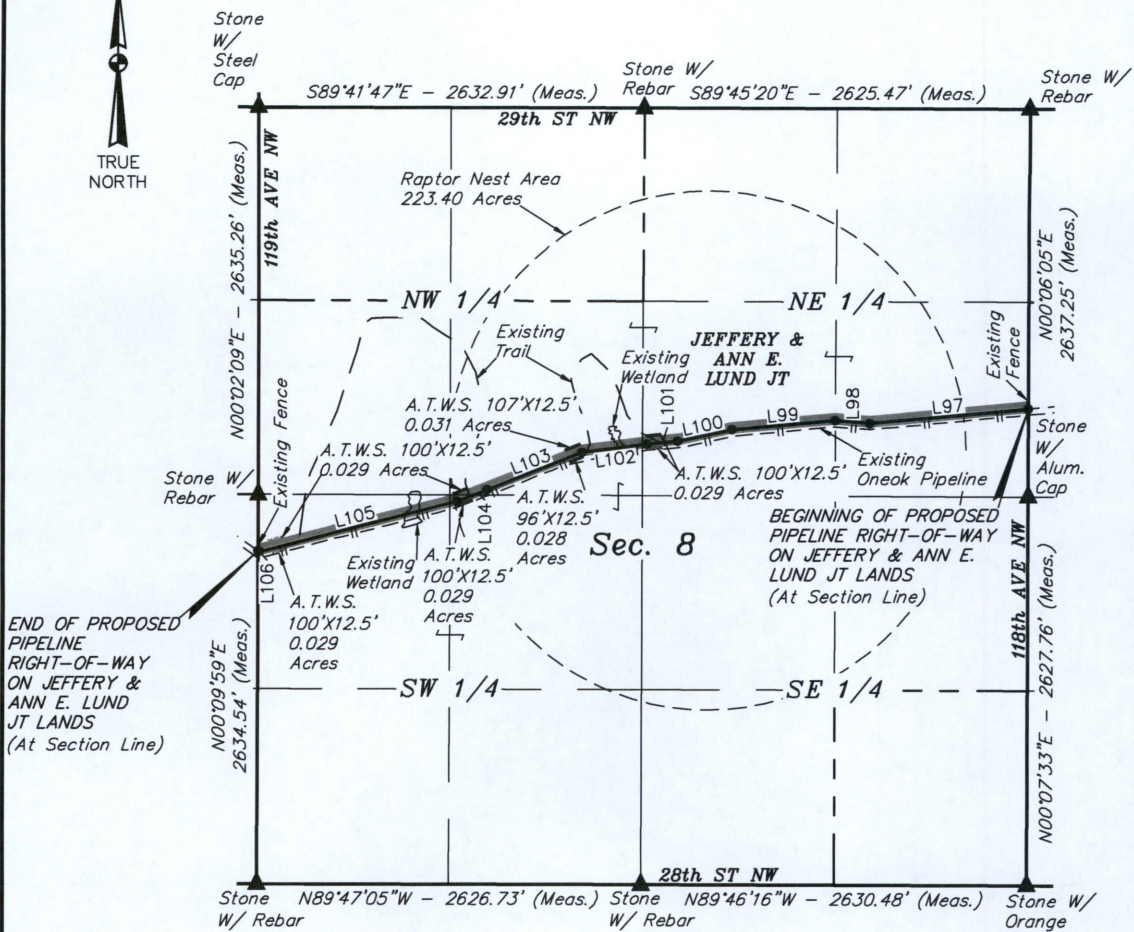
JOHNSON'S CORNER  
PIPELINE RIGHT-OF-WAY ON  
DENNIS FRISINGER LANDS

LOCATED IN  
SECTION 9, T150N, R97W, 5th P.M.,  
MCKENZIE COUNTY, NORTH DAKOTA

PIPELINE RIGHT-OF-WAY PLAT



UELS, LLC  
Corporate Office \* 85 South 200 East  
Vernal, UT 84078 \* (435) 789-1017



END OF PROPOSED PIPELINE RIGHT-OF-WAY ON JEFFERY & ANN E. LUND JT LANDS (At Section Line)

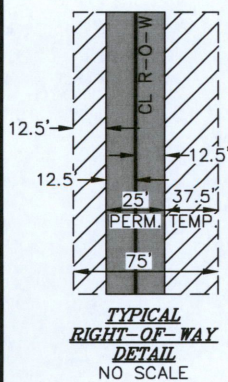
Sec. 8

BEGINNING OF PROPOSED PIPELINE RIGHT-OF-WAY ON JEFFERY & ANN E. LUND JT LANDS (At Section Line)

LINE TABLE		
LINE	DIRECTION	LENGTH
L97	S84°52'54"W	1085.93'
L98	N84°57'59"W	235.73'
L99	S85°05'26"W	705.79'
L100	S78°09'33"W	377.82'
L101	S84°54'51"W	211.65'
L102	S82°53'25"W	446.39'
L103	S68°47'06"W	693.91'
L104	S68°47'14"W	220.69'
L105	S75°58'32"W	1396.04'
L106	N55°08'26"W	8.82'


BEGINNING OF PIPELINE BEARS N00°06'05"E 596.12' FROM THE EAST 1/4 CORNER OF SECTION 8, T150N, R97W, 5th P.M.

END OF PIPELINE BEARS S00°09'59"W 383.39' FROM THE WEST 1/4 CORNER OF SECTION 8, T150N, R97W, 5th P.M.



CERTIFICATE

THIS IS TO CERTIFY THAT THE ABOVE PLAT WAS PREPARED FROM FIELD NOTES OF ACTUAL SURVEYS MADE BY ME OR UNDER MY SUPERVISION AND THAT THE SAME ARE TRUE AND CORRECT TO THE BEST OF MY KNOWLEDGE AND BELIEF.



*Troy Jensen*

REGISTERED LAND SURVEYOR  
REGISTRATION NO. 4654  
STATE OF NORTH DAKOTA

▲ = SECTION CORNERS LOCATED.

SHEET 1 OF 2

RIGHT-OF-WAY LENGTHS				
PROPERTY OWNER	FEET	PERM. ACRES	TEMP. ACRES	RODS
JEFFERY & ANN E. LUND JT	5382.77	3.089	6.179	326.23

PROJECT DATA
SURVEYED BY: A.B.
DRAWN BY: C.I.
DATE: 11-20-14
REV: 12-11-15 S.O.
SCALE: 1"=1000'
FILE: 5 8 2 0 9 - W1

OASIS PETROLEUM NORTH AMERICA, LLC
JOHNSON'S CORNER PIPELINE RIGHT-OF-WAY ON JEFFERY & ANN E. LUND JT LANDS
LOCATED IN SECTION 8, T150N, R97W, 5th P.M., McKENZIE COUNTY, NORTH DAKOTA
<b>PIPELINE RIGHT-OF-WAY PLAT</b>



**UELS, LLC**  
Corporate Office \* 85 South 200 East  
Vernal, UT 84078 \* (435) 789-1017

PIPELINE RIGHT-OF-WAY DESCRIPTION


A 75' WIDE TEMPORARY RIGHT-OF-WAY 25' ON THE LEFT SIDE AND 50' ON THE RIGHT SIDE, TRANSFERRING TO A 25' WIDE PERMANENT RIGHT-OF-WAY 12.5' ON EACH SIDE OF THE FOLLOWING DESCRIBED CENTERLINE.

BEGINNING AT A POINT ON THE EAST LINE OF THE SE 1/4 NE 1/4 OF SECTION 8, T150N, R97W, 5th P.M., WHICH BEARS N00°06'05"E 596.12' FROM THE EAST 1/4 CORNER OF SAID SECTION 8, THENCE S84°52'54"W 1085.93'; THENCE N84°57'59"W 235.73'; THENCE S85°05'26"W 705.79'; THENCE S78°09'33"W 377.82'; THENCE S84°54'51"W 211.65'; THENCE S82°53'25"W 446.39'; THENCE S68°47'06"W 693.91'; THENCE S68°47'14"W 220.69'; THENCE S75°58'32"W 1396.04'; THENCE N55°08'26"W 8.82' TO A POINT ON THE WEST LINE OF THE NW 1/4 SW 1/4 OF SAID SECTION 8, WHICH BEARS S00°09'59"W 383.39' FROM THE WEST 1/4 CORNER OF SAID SECTION 9. THE SIDE LINES OF SAID DESCRIBED RIGHT-OF-WAY BEING SHORTENED OR ELONGATED TO MEET THE GRANTOR'S PROPERTY LINES. BASIS OF BEARINGS IS A G.P.S. OBSERVATION. TEMPORARY RIGHT-OF-WAY CONTAINS 6.179 ACRES MORE OR LESS. PERMANENT RIGHT-OF-WAY CONTAINS 3.089 ACRES MORE OR LESS.

THIS SPACE IS RESERVED FOR THE COUNTY RECORDER'S OFFICE

CERTIFICATE

THIS IS TO CERTIFY THAT THE ABOVE PLAT WAS PREPARED FROM FIELD NOTES OF ACTUAL SURVEYS MADE BY ME OR UNDER MY SUPERVISION AND THAT THE SAME ARE TRUE AND CORRECT TO THE BEST OF MY KNOWLEDGE AND BELIEF.



*Troy Jensen*

REGISTERED LAND SURVEYOR  
REGISTRATION NO. 4654  
STATE OF NORTH DAKOTA

SHEET 2 OF 2

PROJECT DATA

SURVEYED BY: A.B.

DRAWN BY: C.I.

DATE: 11-20-14

REV: 12-11-15 S.O.

SCALE: N/A

FILE: 5 8 2 0 9 - W2

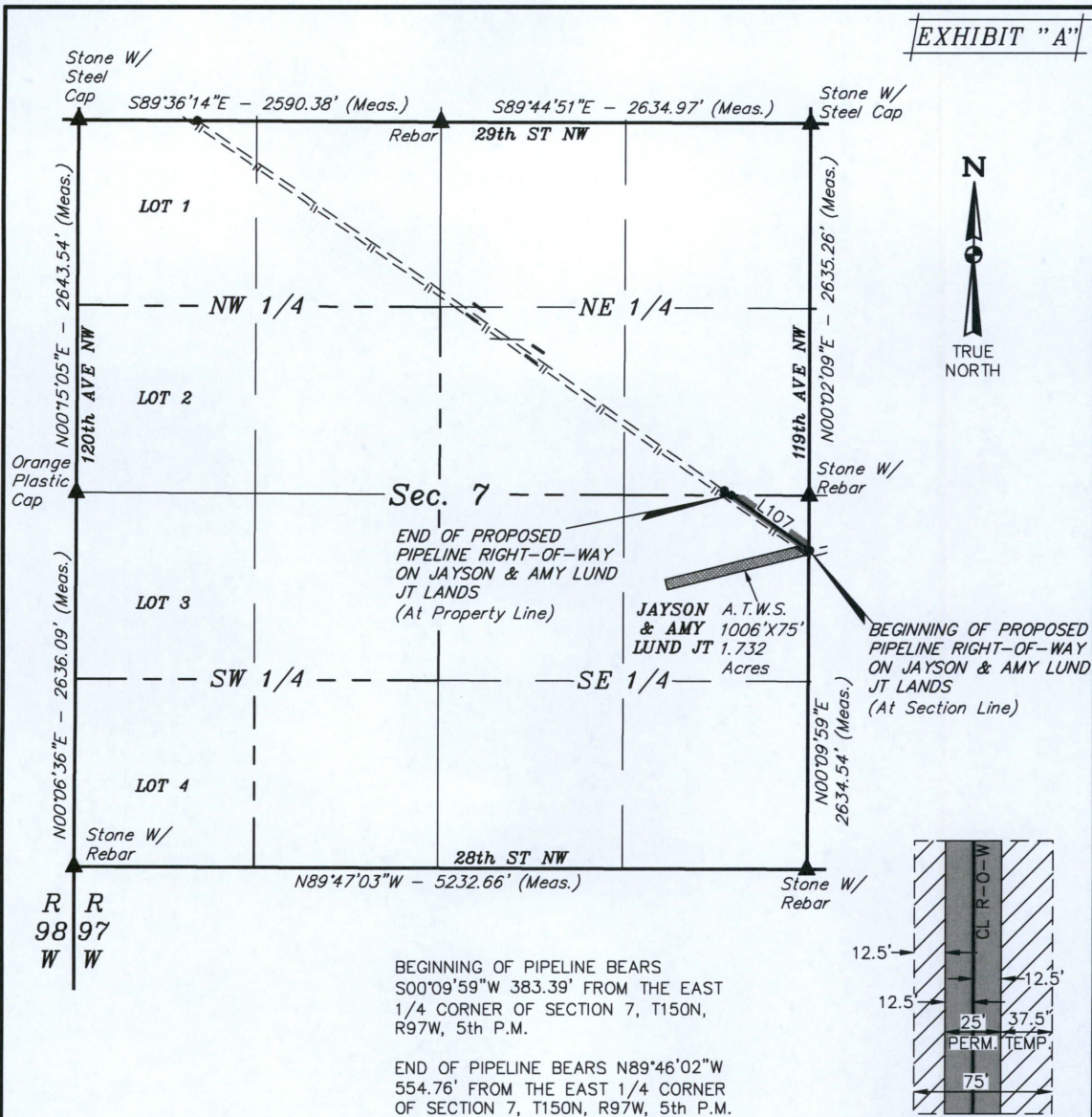
OASIS PETROLEUM  
NORTH AMERICA, LLC

JOHNSON'S CORNER  
PIPELINE RIGHT-OF-WAY ON  
JEFFERY & ANN E. LUND JT LANDS

LOCATED IN  
SECTION 8, T150N, R97W, 5th P.M.,  
McKENZIE COUNTY, NORTH DAKOTA

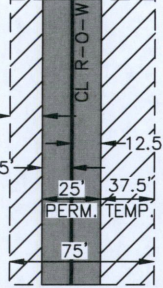


UELS, LLC  
Corporate Office \* 85 South 200 East  
Vernal, UT 84078 \* (435) 789-1017



BEGINNING OF PIPELINE BEARS  $S00^{\circ}09'59''W$  383.39' FROM THE EAST 1/4 CORNER OF SECTION 7, T150N, R97W, 5th P.M.


END OF PIPELINE BEARS  $N89^{\circ}46'02''W$  554.76' FROM THE EAST 1/4 CORNER OF SECTION 7, T150N, R97W, 5th P.M.



TYPICAL RIGHT-OF-WAY DETAIL  
 NO SCALE

LINE TABLE		
LINE	DIRECTION	LENGTH
L107	N55°08'26"W	674.72'

CERTIFICATE  
 THIS IS TO CERTIFY THAT THE ABOVE PLAT WAS PREPARED FROM FIELD NOTES OF ACTUAL SURVEYS MADE BY ME OR UNDER MY SUPERVISION AND THAT THE SAME ARE TRUE AND CORRECT TO THE BEST OF MY KNOWLEDGE AND BELIEF.



*Troy Jensen*  
 REGISTERED LAND SURVEYOR  
 REGISTRATION NO. 4654  
 STATE OF NORTH DAKOTA  
**SHEET 1 OF 2**

▲ = SECTION CORNERS LOCATED.

RIGHT-OF-WAY LENGTHS				
PROPERTY OWNER	FEET	PERM. ACRES	TEMP. ACRES	RODS
JAYSON & AMY LUND JT	674.72	0.387	0.774	40.89

PROJECT DATA
SURVEYED BY: A.B.
DRAWN BY: C.I.
DATE: 11-20-14
REV: 12-11-15 S.O.
SCALE: 1"=1000'
FILE: 5 8 2 0 9 - X1

OASIS PETROLEUM  
 NORTH AMERICA, LLC  
 JOHNSON'S CORNER  
 PIPELINE RIGHT-OF-WAY ON  
 JAYSON & AMY LUND JT LANDS  
 LOCATED IN  
 SECTION 7, T150N, R97W, 5th P.M.,  
 MCKENZIE COUNTY, NORTH DAKOTA



**UELS, LLC**  
 Corporate Office \* 85 South 200 East  
 Vernal, UT 84078 \* (435) 789-1017

PIPELINE RIGHT-OF-WAY DESCRIPTION


A 75' WIDE TEMPORARY RIGHT-OF-WAY 25' ON THE LEFT SIDE AND 50' ON THE RIGHT SIDE, TRANSFERRING TO A 25' WIDE PERMANENT RIGHT-OF-WAY 12.5' ON EACH SIDE OF THE FOLLOWING DESCRIBED CENTERLINE.

BEGINNING AT A POINT ON THE EAST LINE OF THE NE 1/4 SE 1/4 OF SECTION 7, T150N, R97W, 5th P.M., WHICH BEARS S00°09'59"W 383.39' FROM THE EAST 1/4 CORNER OF SAID SECTION 7, THENCE N55°08'26"W 674.72' TO A POINT ON THE NORTH LINE OF THE NE 1/4 SE 1/4 OF SAID SECTION 7, WHICH BEARS N89°46'02"W 554.76' FROM THE EAST 1/4 CORNER OF SAID SECTION 8. THE SIDE LINES OF SAID DESCRIBED RIGHT-OF-WAY BEING SHORTENED OR ELONGATED TO MEET THE GRANTOR'S PROPERTY LINES. BASIS OF BEARINGS IS A G.P.S. OBSERVATION. TEMPORARY RIGHT-OF-WAY CONTAINS 0.774 ACRES MORE OR LESS. PERMANENT RIGHT-OF-WAY CONTAINS 0.387 ACRES MORE OR LESS.

THIS SPACE IS RESERVED FOR THE COUNTY RECORDER'S OFFICE

CERTIFICATE

THIS IS TO CERTIFY THAT THE ABOVE PLAT WAS PREPARED FROM FIELD NOTES OF ACTUAL SURVEYS MADE BY ME OR UNDER MY SUPERVISION AND THAT THE SAME ARE TRUE AND CORRECT TO THE BEST OF MY KNOWLEDGE AND BELIEF.



*Troy Jensen*

REGISTERED LAND SURVEYOR  
REGISTRATION NO. 4654  
STATE OF NORTH DAKOTA

SHEET 2 OF 2

PROJECT DATA

SURVEYED BY: A.B.  
DRAWN BY: C.I.  
DATE: 11-20-14  
REV: 12-11-15 S.O.  
SCALE: N/A  
FILE: 58209-X2

OASIS PETROLEUM  
NORTH AMERICA, LLC

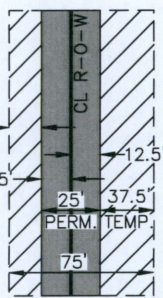
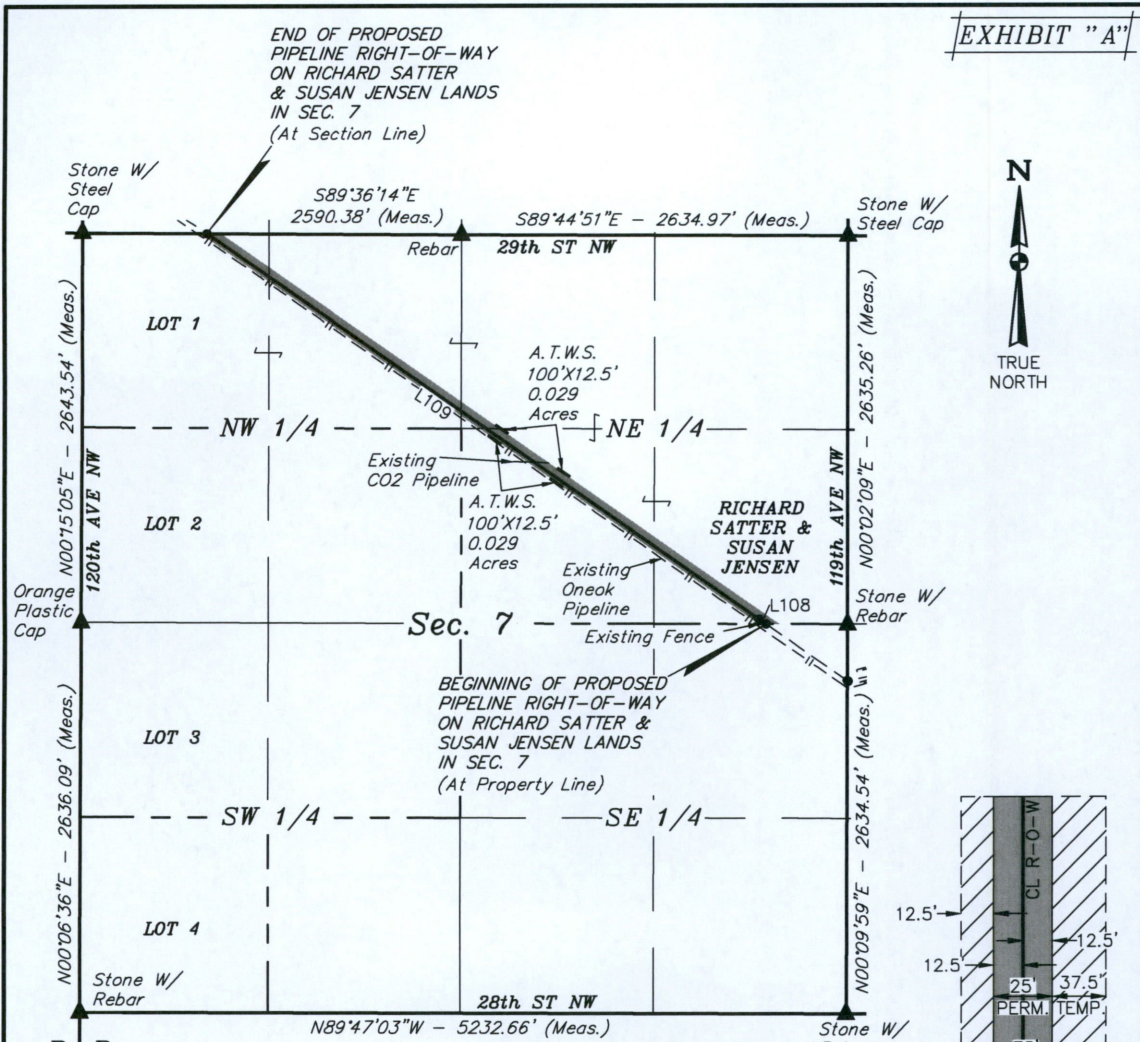
JOHNSON'S CORNER  
PIPELINE RIGHT-OF-WAY ON  
JAYSON & AMY LUND JT LANDS

LOCATED IN  
SECTION 7, T150N, R97W, 5th P.M.,  
McKENZIE COUNTY, NORTH DAKOTA

PIPELINE RIGHT-OF-WAY PLAT



UELS, LLC  
Corporate Office \* 85 South 200 East  
Vernal, UT 84078 \* (435) 789-1017




BEGINNING OF PIPELINE BEARS  
 N89°46'02"W 554.76' FROM THE EAST  
 1/4 CORNER OF SECTION 7, T150N,  
 R97W, 5th P.M.

END OF PIPELINE BEARS S89°36'14"E  
 848.14' FROM THE NORTHWEST CORNER  
 OF SECTION 7, T150N, R97W, 5th P.M.

CERTIFICATE  
 THIS IS TO CERTIFY THAT THE ABOVE PLAT WAS  
 PREPARED FROM FIELD NOTES OF ACTUAL SURVEYS  
 MADE BY ME OR UNDER MY SUPERVISION AND THAT  
 THE SAME ARE TRUE AND CORRECT TO THE BEST OF MY  
 KNOWLEDGE AND BELIEF.

LINE TABLE		
LINE	DIRECTION	LENGTH
L108	N55°08'26"W	58.68'
L109	N55°11'19"W	4594.91'



*Troy Jensen*  
 REGISTERED LAND SURVEYOR  
 REGISTRATION NO. 4654  
 STATE OF NORTH DAKOTA  
**SHEET 1 OF 2**

▲ = SECTION CORNERS LOCATED.

RIGHT-OF-WAY LENGTHS					PROJECT DATA		OASIS PETROLEUM NORTH AMERICA, LLC	
PROPERTY OWNER	FEET	PERM. ACRES	TEMP. ACRES	RODS	SURVEYED BY:	JOHNSON'S CORNER PIPELINE RIGHT-OF-WAY ON RICHARD SATTER & SUSAN JENSEN LANDS		
RICHARD SATTER & SUSAN JENSEN	4653.59	2.671	5.342	282.04	DATE:	LOCATED IN SECTION 7, T150N, R97W, 5th P.M., MCKENZIE COUNTY, NORTH DAKOTA		
UELS, LLC Corporate Office * 85 South 200 East Vernal, UT 84078 * (435) 789-1017					REV:	PIPELINE RIGHT-OF-WAY PLAT		
					SCALE:			
					FILE:			

PIPELINE RIGHT-OF-WAY DESCRIPTION


A 75' WDE TEMPORARY RIGHT-OF-WAY 25' ON THE LEFT SIDE AND 50' ON THE RIGHT SIDE, TRANSFERRING TO A 25' WIDE PERMANENT RIGHT-OF-WAY 12.5' ON EACH SIDE OF THE FOLLOWING DESCRIBED CENTERLINE.

BEGINNING AT A POINT ON THE SOUTH LINE OF THE SE 1/4 NE 1/4 OF SECTION 7, T150N, R97W, 5th P.M., WHICH BEARS N89°46'02"W 554.76' FROM THE EAST 1/4 CORNER OF SAID SECTION 7, THENCE N55°08'26"W 58.68'; THENCE N55°11'19"W 4594.91' TO A POINT ON THE NORTH LINE OF LOT 1 OF SAID SECTION 7, WHICH BEARS S89°36'14"E 848.14' FROM THE NORTHWEST CORNER OF SAID SECTION 7. THE SIDE LINES OF SAID DESCRIBED RIGHT-OF-WAY BEING SHORTENED OR ELONGATED TO MEET THE GRANTOR'S PROPERTY LINES. BASIS OF BEARINGS IS A G.P.S. OBSERVATION. TEMPORARY RIGHT-OF-WAY CONTAINS 5.342 ACRES MORE OR LESS. PERMANENT RIGHT-OF-WAY CONTAINS 2.671 ACRES MORE OR LESS.

THIS SPACE IS RESERVED FOR THE COUNTY RECORDER'S OFFICE

CERTIFICATE

THIS IS TO CERTIFY THAT THE ABOVE PLAT WAS PREPARED FROM FIELD NOTES OF ACTUAL SURVEYS MADE BY ME OR UNDER MY SUPERVISION AND THAT THE SAME ARE TRUE AND CORRECT TO THE BEST OF MY KNOWLEDGE AND BELIEF.



*Troy Jensen*

REGISTERED LAND SURVEYOR  
REGISTRATION NO. 4654  
STATE OF NORTH DAKOTA

SHEET 2 OF 2

PROJECT DATA

SURVEYED BY: A.B.  
DRAWN BY: C.I.  
DATE: 11-20-14  
REV: 12-11-15 S.O.  
SCALE: N/A  
FILE: 5 8 2 0 9 - Y2

OASIS PETROLEUM  
NORTH AMERICA, LLC

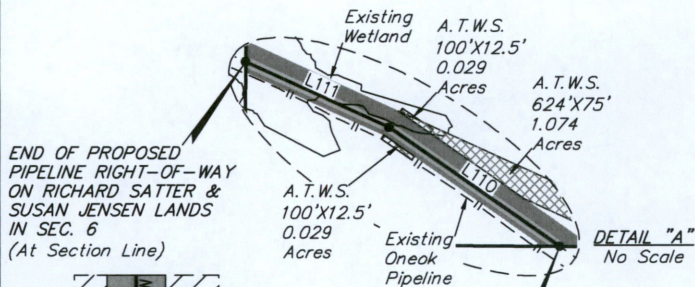
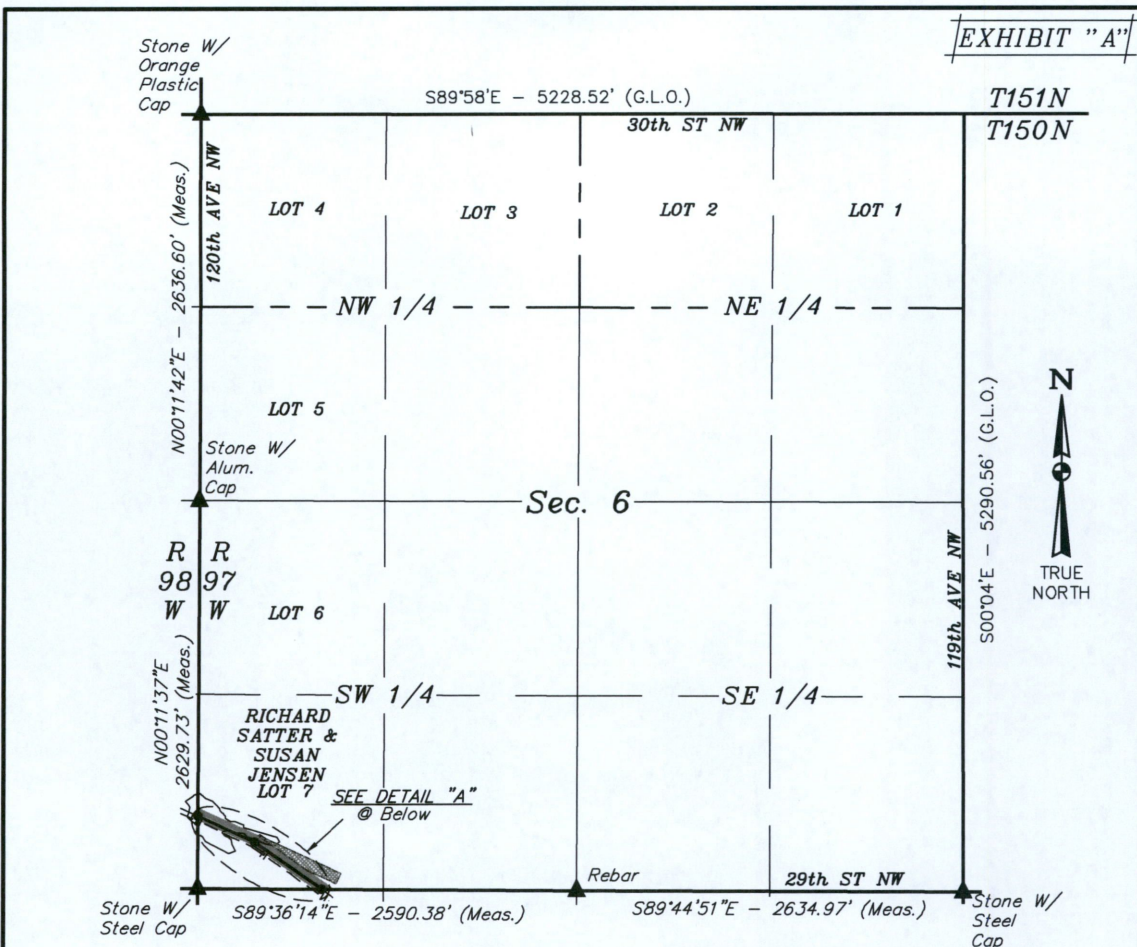
JOHNSON'S CORNER  
PIPELINE RIGHT-OF-WAY ON  
RICHARD SATTER & SUSAN  
JENSEN LANDS

LOCATED IN  
SECTION 7, T150N, R97W, 5th P.M.,  
McKENZIE COUNTY, NORTH DAKOTA

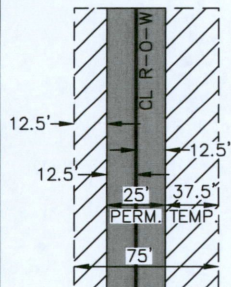
PIPELINE RIGHT-OF-WAY PLAT



UELS, LLC  
Corporate Office \* 85 South 200 East  
Vernal, UT 84078 \* (435) 789-1017



END OF PROPOSED PIPELINE RIGHT-OF-WAY ON RICHARD SATTER & SUSAN JENSEN LANDS IN SEC. 6 (At Section Line)



TYPICAL RIGHT-OF-WAY DETAIL NO SCALE

BEGINNING OF PROPOSED PIPELINE RIGHT-OF-WAY ON RICHARD SATTER & SUSAN JENSEN LANDS IN SEC. 6 (At Section Line)


LINE TABLE		
LINE	DIRECTION	LENGTH
L110	N55°11'19"W	559.16'
L111	N65°37'25"W	425.29'

BEGINNING OF PIPELINE BEARS S89°36'14"E 848.14' FROM THE SOUTHWEST CORNER OF SECTION 6, T150N, R97W, 5th P.M.

END OF PIPELINE BEARS N00°11'37"E 488.88' FROM THE SOUTHWEST CORNER OF SECTION 6, T150N, R97W, 5th P.M.

CERTIFICATE

THIS IS TO CERTIFY THAT THE ABOVE PLAT WAS PREPARED FROM FIELD NOTES OF ACTUAL SURVEYS MADE BY ME OR UNDER MY SUPERVISION AND THAT THE SAME ARE TRUE AND CORRECT TO THE BEST OF MY KNOWLEDGE AND BELIEF.



*Troy Jensen*

REGISTERED LAND SURVEYOR  
REGISTRATION NO. 4654  
STATE OF NORTH DAKOTA

RIGHT-OF-WAY LENGTHS				
PROPERTY OWNER	FEET	PERM. ACRES	TEMP. ACRES	RODS
RICHARD SATTER & SUSAN JENSEN	984.45	0.565	1.130	59.66

PROJECT DATA
SURVEYED BY: A.B.
DRAWN BY: C.I.
DATE: 11-20-14
REV: 12-11-15 S.O.
SCALE: 1"=1000'
FILE: 58209-Z1

OASIS PETROLEUM  
NORTH AMERICA, LLC  
**JOHNSON'S CORNER  
PIPELINE RIGHT-OF-WAY ON  
RICHARD SATTER & SUSAN  
JENSEN LANDS**  
LOCATED IN  
SECTION 6, T150N, R97W, 5th P.M.,  
McKENZIE COUNTY, NORTH DAKOTA



**UELS, LLC**  
Corporate Office \* 85 South 200 East  
Vernal, UT 84078 \* (435) 789-1017

PIPELINE RIGHT-OF-WAY DESCRIPTION


A 75' WIDE TEMPORARY RIGHT-OF-WAY 25' ON THE LEFT SIDE AND 50' ON THE RIGHT SIDE, TRANSFERRING TO A 25' WIDE PERMANENT RIGHT-OF-WAY 12.5' ON EACH SIDE OF THE FOLLOWING DESCRIBED CENTERLINE.

BEGINNING AT A POINT ON THE SOUTH LINE OF LOT 7 OF SECTION 6, T150N, R97W, 5th P.M., WHICH BEARS S89°36'14"E 848.14' FROM THE SOUTHWEST CORNER OF SAID SECTION 6, THENCE N55°11'19"W 559.16'; THENCE N65°37'25"W 425.29' TO A POINT ON THE WEST LINE OF LOT 7 OF SAID SECTION 6, WHICH BEARS N00°11'37"E 488.88' FROM THE SOUTHWEST CORNER OF SAID SECTION 6. THE SIDE LINES OF SAID DESCRIBED RIGHT-OF-WAY BEING SHORTENED OR ELONGATED TO MEET THE GRANTOR'S PROPERTY LINES. BASIS OF BEARINGS IS A G.P.S. OBSERVATION. TEMPORARY RIGHT-OF-WAY CONTAINS 1.130 ACRES MORE OR LESS. PERMANENT RIGHT-OF-WAY CONTAINS 0.565 ACRES MORE OR LESS.

THIS SPACE IS RESERVED FOR THE COUNTY RECORDER'S OFFICE

CERTIFICATE

THIS IS TO CERTIFY THAT THE ABOVE PLAT WAS PREPARED FROM FIELD NOTES OF ACTUAL SURVEYS MADE BY ME OR UNDER MY SUPERVISION AND THAT THE SAME ARE TRUE AND CORRECT TO THE BEST OF MY KNOWLEDGE AND BELIEF.



*Troy Jensen*

REGISTERED LAND SURVEYOR  
REGISTRATION NO. 4654  
STATE OF NORTH DAKOTA

SHEET 2 OF 2

PROJECT DATA

SURVEYED BY: A.B.  
DRAWN BY: C.I.  
DATE: 11-20-14  
REV: 12-11-15 S.O.  
SCALE: N/A  
FILE: 5 8 2 0 9 - Z2

OASIS PETROLEUM  
NORTH AMERICA, LLC

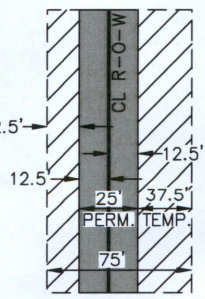
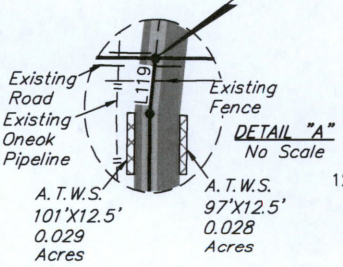
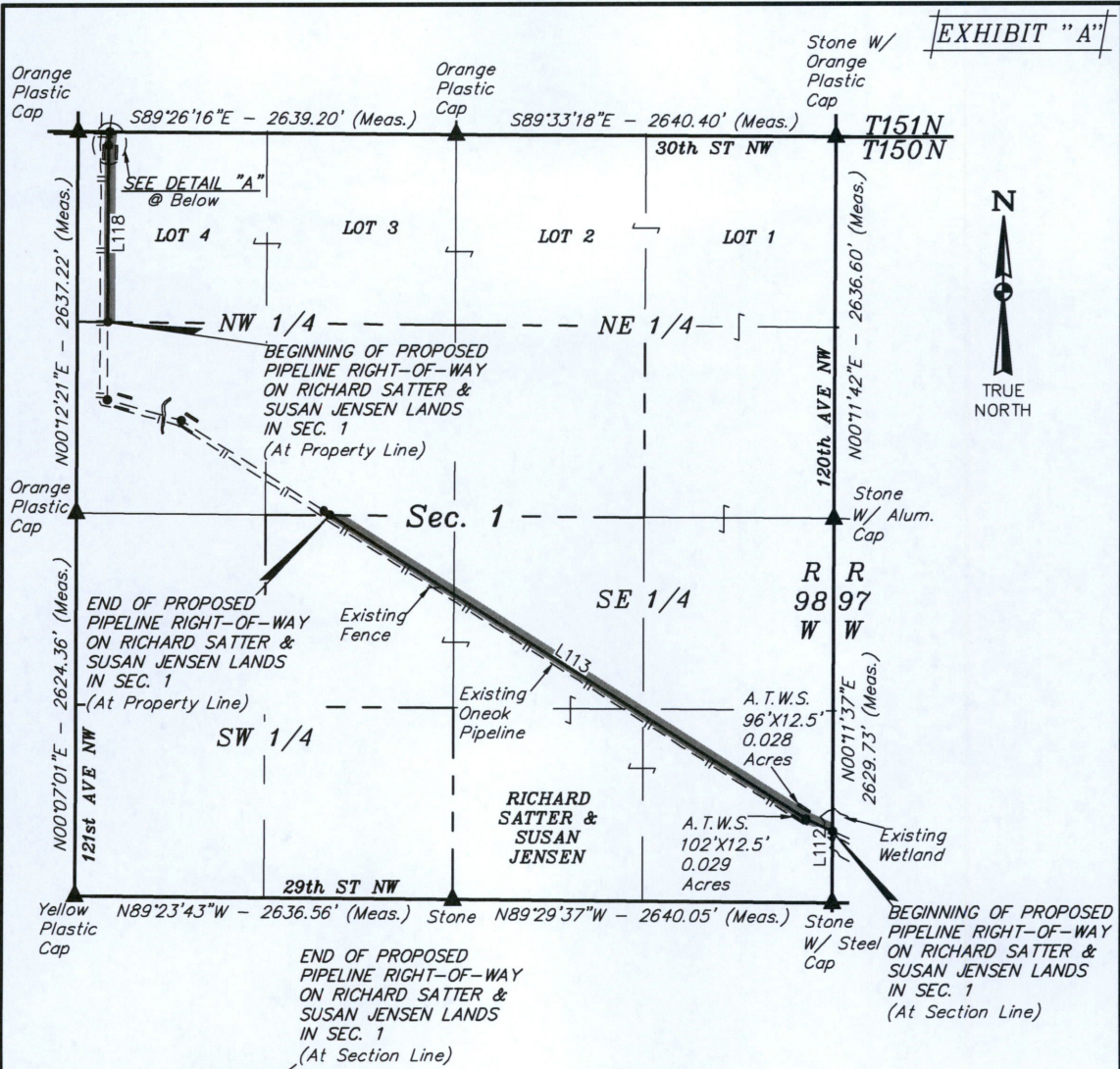
JOHNSON'S CORNER  
PIPELINE RIGHT-OF-WAY ON  
RICHARD SATTER & SUSAN  
JENSEN LANDS

LOCATED IN  
SECTION 6, T150N, R97W, 5th P.M.,  
McKENZIE COUNTY, NORTH DAKOTA

PIPELINE RIGHT-OF-WAY PLAT




UELS, LLC  
Corporate Office \* 85 South 200 East  
Vernal, UT 84078 \* (435) 789-1017



LINE TABLE		
LINE	DIRECTION	LENGTH
L112	N65°37'25"W	201.56'
L113	N57°47'25"W	3917.40'
L118	N00°14'37"E	1224.28'
L119	N05°44'02"E	92.04'

CERTIFICATE  
THIS IS TO CERTIFY THAT THE ABOVE PLAT WAS PREPARED FROM FIELD NOTES OF ACTUAL SURVEYS MADE BY ME OR UNDER MY SUPERVISION AND THAT THE SAME ARE TRUE AND CORRECT TO THE BEST OF MY KNOWLEDGE AND BELIEF.



*Troy Jensen*  
REGISTERED LAND SURVEYOR  
REGISTRATION NO. 4654  
STATE OF NORTH DAKOTA  
SHEET 1 OF 2

▲ = SECTION CORNERS LOCATED.

RIGHT-OF-WAY LENGTHS				
PROPERTY OWNER	FEET	PERM. ACRES	TEMP. ACRES	RODS
RICHARD SATTER & SUSAN JENSEN	5435.27	3.119	6.239	329.41

PROJECT DATA
SURVEYED BY: A.B.
DRAWN BY: C.I.
DATE: 11-20-14
REV: 12-11-15 S.O.
SCALE: 1"=1000'
FILE: 5 8 2 0 9 - AA1

OASIS PETROLEUM  
NORTH AMERICA, LLC  
JOHNSON'S CORNER  
PIPELINE RIGHT-OF-WAY ON  
RICHARD SATTER & SUSAN  
JENSEN LANDS  
LOCATED IN  
SECTION 1, T150N, R98W, 5th P.M.,  
McKENZIE COUNTY, NORTH DAKOTA



UELS, LLC  
Corporate Office \* 85 South 200 East  
Vernal, UT 84078 \* (435) 789-1017

PIPELINE RIGHT-OF-WAY PLAT

PIPELINE RIGHT-OF-WAY DESCRIPTION

A 75' WIDE TEMPORARY RIGHT-OF-WAY 25' ON THE LEFT SIDE AND 50' ON THE RIGHT SIDE, TRANSFERRING TO A 25' WIDE PERMANENT RIGHT-OF-WAY 12.5' ON EACH SIDE OF THE FOLLOWING DESCRIBED CENTERLINE.

BEGINNING AT A POINT ON THE EAST LINE OF THE SE 1/4 SE 1/4 OF SECTION 1, T150N, R98W, 5th P.M., WHICH BEARS N00°11'37"E 488.88' FROM THE SOUTHEAST CORNER OF SAID SECTION 1, THENCE N65°37'25"W 201.56'; THENCE N57°47'25"W 3917.40' TO A POINT ON THE NORTH LINE OF THE NE 1/4 SW 1/4 OF SAID SECTION 1, WHICH BEARS S89°30'11"E 1774.61' FROM THE WEST 1/4 CORNER OF SAID SECTION 6. ALSO BEGINNING AT A POINT ON THE SOUTH LINE OF LOT 4 OF SAID SECTION 1, WHICH BEARS S08°55'00"E 1334.14' FROM THE NORTHWEST CORNER OF SAID SECTION 1, THENCE N00°14'37"E 1224.28'; THENCE N05°44'02"E 92.04' TO A POINT ON THE NORTH LINE OF LOT 4 OF SAID SECTION 1, WHICH BEARS S89°26'16"E 221.20' FROM THE NORTHWEST CORNER OF SAID SECTION 1. THE SIDE LINES OF SAID DESCRIBED RIGHT-OF-WAY BEING SHORTENED OR ELONGATED TO MEET THE GRANTOR'S PROPERTY LINES. BASIS OF BEARINGS IS A G.P.S. OBSERVATION. TEMPORARY RIGHT-OF-WAY CONTAINS 6.239 ACRES MORE OR LESS. PERMANENT RIGHT-OF-WAY CONTAINS 3.119 ACRES MORE OR LESS.

BEGINNING OF PIPELINE BEARS  
N00°11'37"E 488.88' FROM THE  
SOUTHEAST CORNER OF SECTION 1,  
T150N, R98W, 5th P.M.

END OF PIPELINE BEARS S89°30'11"E  
1774.61' FROM THE WEST 1/4 CORNER  
OF SECTION 1, T150N, R98W, 5th P.M.


BEGINNING OF PIPELINE BEARS  
S08°55'00"E 1334.14' FROM THE  
NORTHWEST CORNER OF SECTION 1,  
T150N, R98W, 5th P.M.

END OF PIPELINE BEARS S89°26'16"E  
221.20' FROM THE NORTHWEST CORNER  
OF SECTION 1, T150N, R98W, 5th P.M.

THIS SPACE IS RESERVED FOR THE COUNTY RECORDER'S OFFICE

CERTIFICATE

THIS IS TO CERTIFY THAT THE ABOVE PLAT WAS PREPARED FROM FIELD NOTES OF ACTUAL SURVEYS MADE BY ME OR UNDER MY SUPERVISION AND THAT THE SAME ARE TRUE AND CORRECT TO THE BEST OF MY KNOWLEDGE AND BELIEF.



*Troy Jensen*

REGISTERED LAND SURVEYOR  
REGISTRATION NO. 4654  
STATE OF NORTH DAKOTA

SHEET 2 OF 2

PROJECT DATA

SURVEYED BY: A.B.  
DRAWN BY: C.I.  
DATE: 11-20-14  
REV: 12-11-15 S.O.  
SCALE: N/A  
FILE: 5 8 2 0 9 - AA2

OASIS PETROLEUM  
NORTH AMERICA, LLC

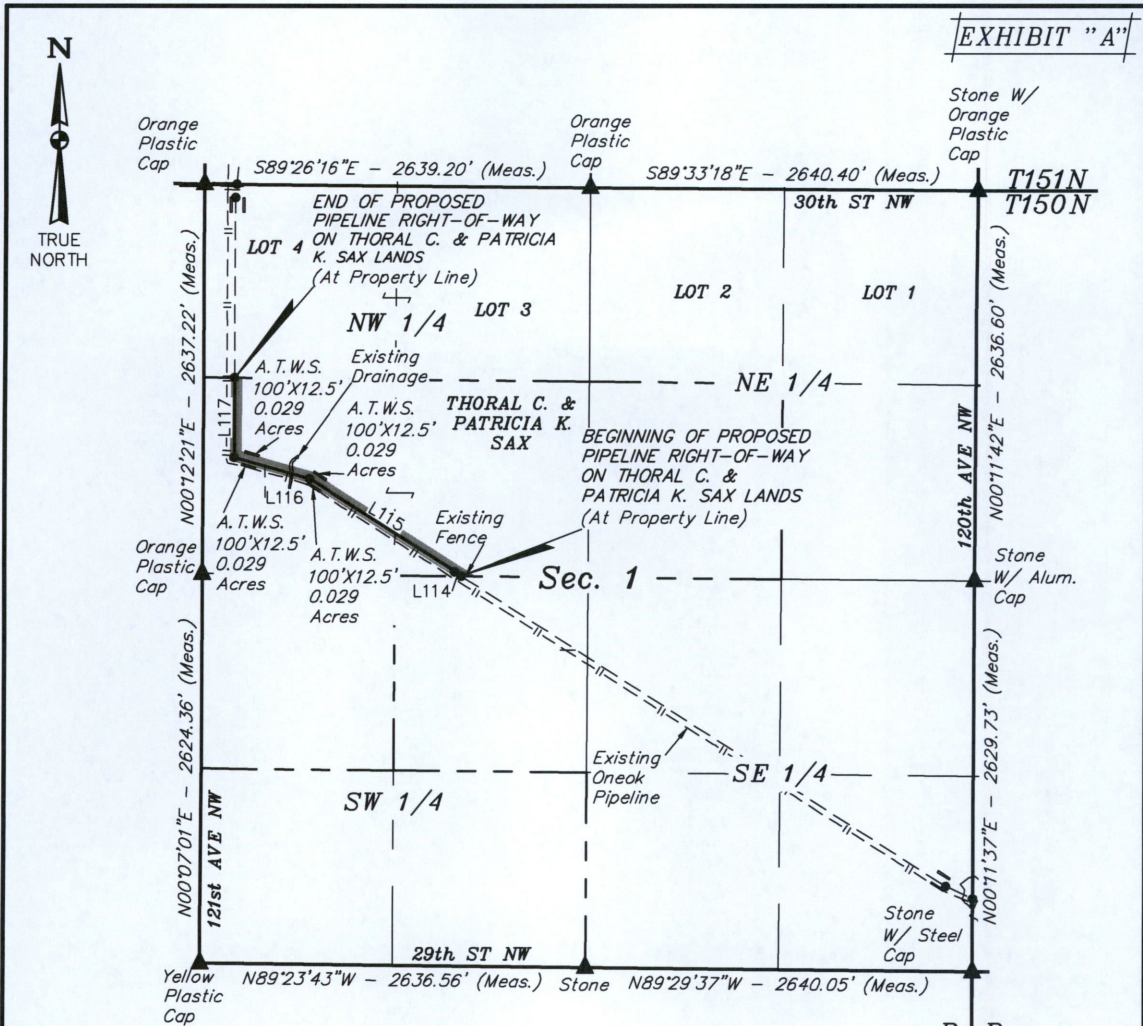
JOHNSON'S CORNER  
PIPELINE RIGHT-OF-WAY ON  
RICHARD SATTER & SUSAN  
JENSEN LANDS

LOCATED IN  
SECTION 1, T150N, R98W, 5th P.M.,  
McKENZIE COUNTY, NORTH DAKOTA

PIPELINE RIGHT-OF-WAY PLAT



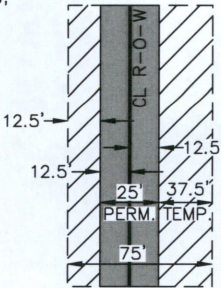
UELS, LLC  
Corporate Office \* 85 South 200 East  
Vernal, UT 84078 \* (435) 789-1017



BEGINNING OF PIPELINE BEARS  
 S89°30'11"E 1774.61' FROM THE WEST  
 1/4 CORNER OF SECTION 1, T150N,  
 R98W, 5th P.M.


END OF PIPELINE BEARS S08°55'00"E  
 1334.14' FROM THE NORTHWEST  
 CORNER OF SECTION 1, T150N, R98W,  
 5th P.M.

LINE TABLE		
LINE	DIRECTION	LENGTH
L114	N57°47'25"W	53.09'
L115	N58°00'33"W	1176.66'
L116	N74°24'12"W	537.48'
L117	N00°14'37"E	538.40'



TYPICAL  
 RIGHT-OF-WAY  
 DETAIL  
 NO SCALE

CERTIFICATE  
 THIS IS TO CERTIFY THAT THE ABOVE PLAT WAS  
 PREPARED FROM FIELD NOTES OF ACTUAL SURVEYS  
 MADE BY ME OR UNDER MY SUPERVISION AND THAT  
 THE SAME ARE TRUE AND CORRECT TO THE BEST OF MY  
 KNOWLEDGE AND BELIEF.



*Troy Jensen*  
 REGISTERED LAND SURVEYOR  
 REGISTRATION NO. 4654  
 STATE OF NORTH DAKOTA

▲ = SECTION CORNERS LOCATED.

RIGHT-OF-WAY LENGTHS					PROJECT DATA		OASIS PETROLEUM NORTH AMERICA, LLC	
PROPERTY OWNER	FEET	PERM. ACRES	TEMP. ACRES	RODS	SURVEYED BY:	JOHNSON'S CORNER PIPELINE RIGHT-OF-WAY ON THORAL C. & PATRICIA K. SAX LANDS LOCATED IN SECTION 1, T150N, R98W, 5th P.M., McKENZIE COUNTY, NORTH DAKOTA		
THORAL C. & PATRICIA K. SAX	2305.63	1.323	2.647	139.74	A.B.	PIPELINE RIGHT-OF-WAY PLAT		
UELS, LLC Corporate Office * 85 South 200 East Vernal, UT 84078 * (435) 789-1017					DRAWN BY: C.I. DATE: 11-20-14 REV: 12-11-15 S.O. SCALE: 1"=1000' FILE: 5 8 2 0 9 - BB1	SHEET 1 OF 2		

PIPELINE RIGHT-OF-WAY DESCRIPTION


A 75' WIDE TEMPORARY RIGHT-OF-WAY 25' ON THE LEFT SIDE AND 50' ON THE RIGHT SIDE, TRANSFERRING TO A 25' WIDE PERMANENT RIGHT-OF-WAY 12.5' ON EACH SIDE OF THE FOLLOWING DESCRIBED CENTERLINE.

BEGINNING AT A POINT ON THE SOUTH LINE OF THE SE 1/4 NW 1/4 OF SECTION 1, T150N, R98W, 5th P.M., WHICH BEARS S89°30'11"E 1774.61' FROM THE WEST 1/4 CORNER OF SAID SECTION 1, THENCE N57°47'25"W 53.09'; THENCE N58°00'33"W 1176.66'; THENCE N74°24'12"W 537.48'; THENCE N00°14'37"E 538.40' TO A POINT ON THE NORTH LINE OF THE SW 1/4 NW 1/4 OF SAID SECTION 1, WHICH BEARS S08°55'00"E 1334.14' FROM THE NORTHWEST CORNER OF SAID SECTION 6. THE SIDE LINES OF SAID DESCRIBED RIGHT-OF-WAY BEING SHORTENED OR ELONGATED TO MEET THE GRANTOR'S PROPERTY LINES. BASIS OF BEARINGS IS A G.P.S. OBSERVATION. TEMPORARY RIGHT-OF-WAY CONTAINS 2.647 ACRES MORE OR LESS. PERMANENT RIGHT-OF-WAY CONTAINS 1.323 ACRES MORE OR LESS.

THIS SPACE IS RESERVED FOR THE COUNTY RECORDER'S OFFICE

CERTIFICATE

THIS IS TO CERTIFY THAT THE ABOVE PLAT WAS PREPARED FROM FIELD NOTES OF ACTUAL SURVEYS MADE BY ME OR UNDER MY SUPERVISION AND THAT THE SAME ARE TRUE AND CORRECT TO THE BEST OF MY KNOWLEDGE AND BELIEF.



*Troy Jensen*

REGISTERED LAND SURVEYOR  
REGISTRATION NO. 4654  
STATE OF NORTH DAKOTA

SHEET 2 OF 2

PROJECT DATA

SURVEYED BY: A.B.  
DRAWN BY: C.I.  
DATE: 11-20-14  
REV: 12-11-15 S.O.  
SCALE: N/A  
FILE: 5 8 2 0 9 - BB2

OASIS PETROLEUM  
NORTH AMERICA, LLC

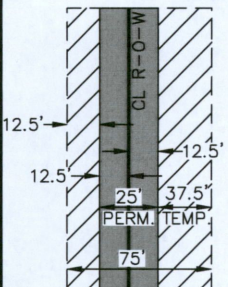
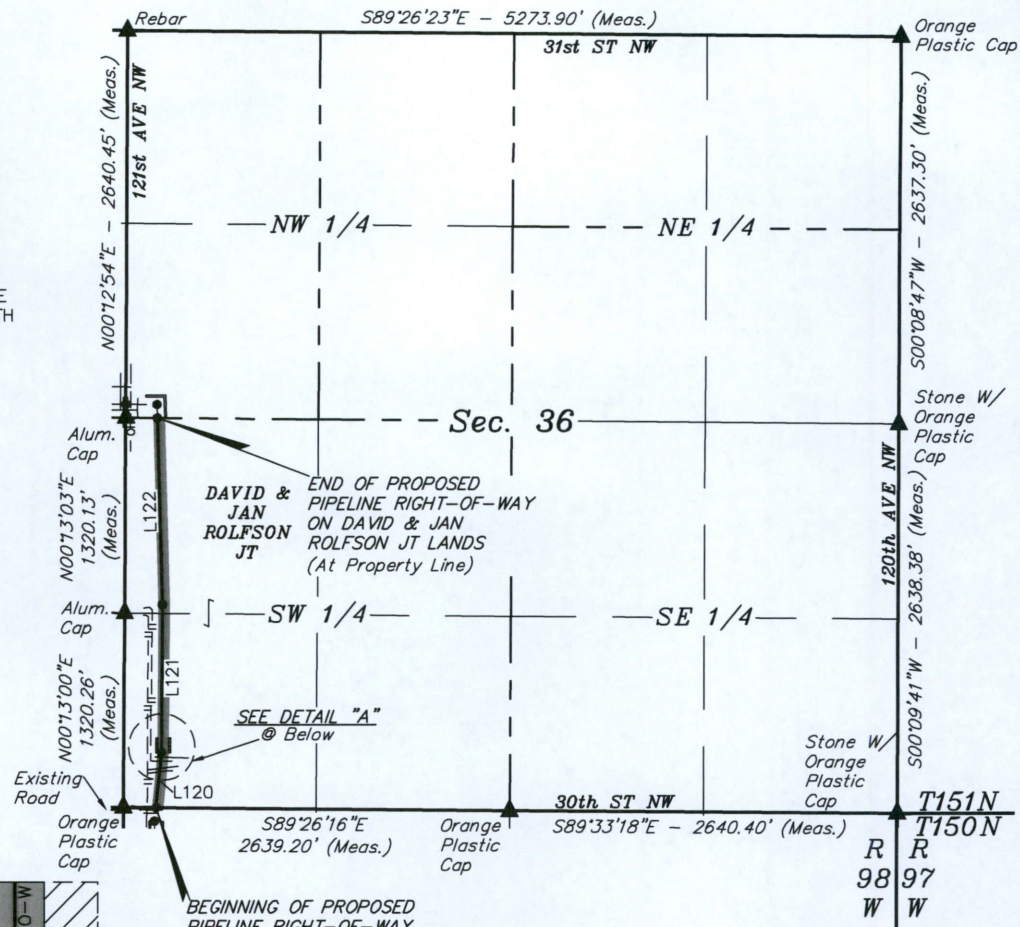
JOHNSON'S CORNER  
PIPELINE RIGHT-OF-WAY ON  
THORAL C. & PATRICIA K.  
SAX LANDS

LOCATED IN  
SECTION 1, T150N, R98W, 5th P.M.,  
McKENZIE COUNTY, NORTH DAKOTA

PIPELINE RIGHT-OF-WAY PLAT



UELS, LLC  
Corporate Office \* 85 South 200 East  
Vernal, UT 84078 \* (435) 789-1017



END OF PROPOSED PIPELINE RIGHT-OF-WAY ON DAVID & JAN ROLFSON JT (At Property Line)

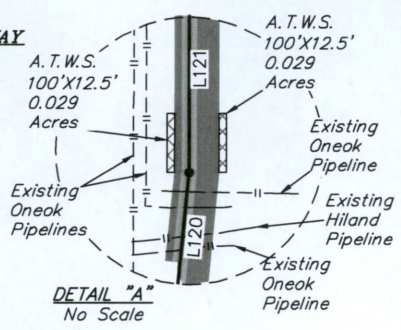
SEE DETAIL "A" @ Below

BEGINNING OF PROPOSED PIPELINE RIGHT-OF-WAY ON DAVID & JAN ROLFSON JT LANDS (At Section Line)

BEGINNING OF PIPELINE BEARS S89°26'16"E 221.20' FROM THE SOUTHWEST CORNER OF SECTION 36, T151N, R98W, 5th P.M.


END OF PIPELINE BEARS S89°28'27"E 215.68' FROM THE WEST 1/4 CORNER OF SECTION 36, T151N, R98W, 5th P.M.

LINE TABLE		
LINE	DIRECTION	LENGTH
L120	N05°44'02"E	377.18'
L121	N00°04'20"E	1004.42'
L122	N01°33'57"W	1261.34'



CERTIFICATE

THIS IS TO CERTIFY THAT THE ABOVE PLAT WAS PREPARED FROM FIELD NOTES OF ACTUAL SURVEYS MADE BY ME OR UNDER MY SUPERVISION AND THAT THE SAME ARE TRUE AND CORRECT TO THE BEST OF MY KNOWLEDGE AND BELIEF.



*Troy Jensen*

REGISTERED LAND SURVEYOR  
REGISTRATION NO. 4654  
STATE OF NORTH DAKOTA

▲ = SECTION CORNERS LOCATED.

RIGHT-OF-WAY LENGTHS				
PROPERTY OWNER	FEET	PERM. ACRES	TEMP. ACRES	RODS
DAVID & JAN ROLFSON JT	2642.94	1.517	3.034	160.18

PROJECT DATA
SURVEYED BY: A.B.
DRAWN BY: C.I.
DATE: 11-20-14
REV: 12-11-15 S.O.
SCALE: 1"=1000'
FILE: 5 8 2 0 9 - CC1

OASIS PETROLEUM  
NORTH AMERICA, LLC

JOHNSON'S CORNER  
PIPELINE RIGHT-OF-WAY ON  
DAVID & JAN ROLFSON JT LANDS

LOCATED IN  
SECTION 36, T151N, R98W, 5th P.M.,  
McKENZIE COUNTY, NORTH DAKOTA

**PIPELINE RIGHT-OF-WAY PLAT**



**UELS, LLC**  
Corporate Office \* 85 South 200 East  
Vernal, UT 84078 \* (435) 789-1017

PIPELINE RIGHT-OF-WAY DESCRIPTION


A 75' WIDE TEMPORARY RIGHT-OF-WAY 25' ON THE LEFT SIDE AND 50' ON THE RIGHT SIDE, TRANSFERRING TO A 25' WIDE PERMANENT RIGHT-OF-WAY 12.5' ON EACH SIDE OF THE FOLLOWING DESCRIBED CENTERLINE.

BEGINNING AT A POINT ON THE SOUTH LINE OF THE SW 1/4 SW 1/4 OF SECTION 36, T151N, R98W, 5th P.M., WHICH BEARS S89°26'16"E 221.20' FROM THE SOUTHWEST CORNER OF SAID SECTION 1, THENCE N05°44'02"E 377.18'; THENCE N00°04'20"E 1004.42'; THENCE N01°33'57"W 1261.34' TO A POINT ON THE NORTH LINE OF THE NW 1/4 SW 1/4 OF SAID SECTION 36, WHICH BEARS S89°28'27"E 215.68' FROM THE WEST 1/4 CORNER OF SAID SECTION 36. THE SIDE LINES OF SAID DESCRIBED RIGHT-OF-WAY BEING SHORTENED OR ELONGATED TO MEET THE GRANTOR'S PROPERTY LINES. BASIS OF BEARINGS IS A G.P.S. OBSERVATION. TEMPORARY RIGHT-OF-WAY CONTAINS 3.034 ACRES MORE OR LESS. PERMANENT RIGHT-OF-WAY CONTAINS 1.517 ACRES MORE OR LESS.

THIS SPACE IS RESERVED FOR THE COUNTY RECORDER'S OFFICE

CERTIFICATE

THIS IS TO CERTIFY THAT THE ABOVE PLAT WAS PREPARED FROM FIELD NOTES OF ACTUAL SURVEYS MADE BY ME OR UNDER MY SUPERVISION AND THAT THE SAME ARE TRUE AND CORRECT TO THE BEST OF MY KNOWLEDGE AND BELIEF.



*Troy Jensen*

REGISTERED LAND SURVEYOR  
REGISTRATION NO. 4654  
STATE OF NORTH DAKOTA

SHEET 2 OF 2

PROJECT DATA

SURVEYED BY: A.B.  
DRAWN BY: C.I.  
DATE: 11-20-14  
REV: 12-11-15 S.O.  
SCALE: N/A  
FILE: 5 8 2 0 9 - CC2

OASIS PETROLEUM  
NORTH AMERICA, LLC

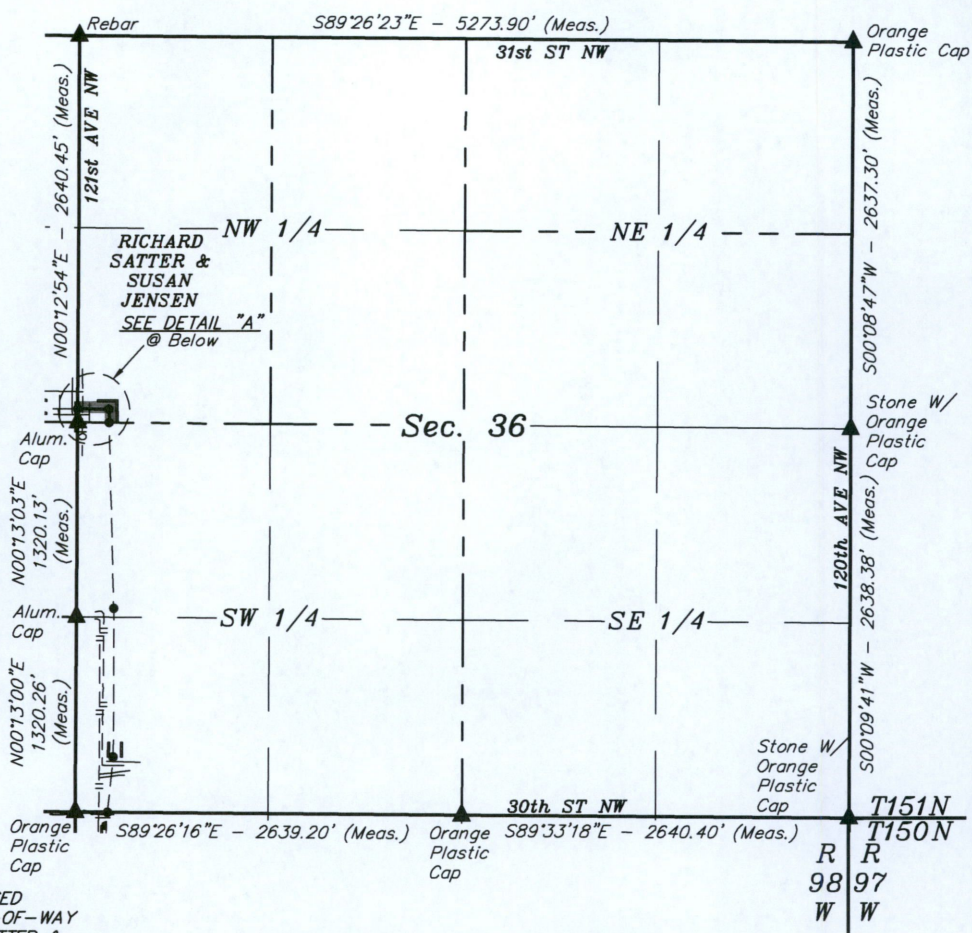
JOHNSON'S CORNER  
PIPELINE RIGHT-OF-WAY ON  
DAVID & JAN ROLFSON JT LANDS

LOCATED IN  
SECTION 36, T151N, R98W, 5th P.M.,  
McKENZIE COUNTY, NORTH DAKOTA

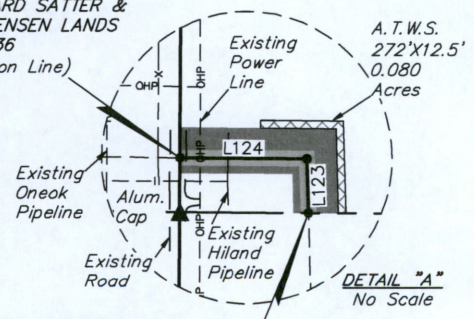
PIPELINE RIGHT-OF-WAY PLAT



UELS, LLC  
Corporate Office \* 85 South 200 East  
Vernal, UT 84078 \* (435) 789-1017



END OF PROPOSED PIPELINE RIGHT-OF-WAY ON RICHARD SATTER & SUSAN JENSEN LANDS IN SEC. 36 (At Section Line)




BEGINNING OF PROPOSED PIPELINE RIGHT-OF-WAY ON RICHARD SATTER & SUSAN JENSEN LANDS IN SEC. 36 (At Property Line)

BEGINNING OF PIPELINE BEARS S89°28'27"E 215.68' FROM THE WEST 1/4 CORNER OF SECTION 36, T151N, R98W, 5th P.M.

END OF PIPELINE BEARS N00°12'54"E 89.98' FROM THE WEST 1/4 CORNER OF SECTION 36, T151N, R98W, 5th P.M.

CERTIFICATE

THIS IS TO CERTIFY THAT THE ABOVE PLAT WAS PREPARED FROM FIELD NOTES OF ACTUAL SURVEYS MADE BY ME OR UNDER MY SUPERVISION AND THAT THE SAME ARE TRUE AND CORRECT TO THE BEST OF MY KNOWLEDGE AND BELIEF.



*Troy Jensen*

REGISTERED LAND SURVEYOR  
REGISTRATION NO. 4654  
STATE OF NORTH DAKOTA  
SHEET 1 OF 2

▲ = SECTION CORNERS LOCATED.

RIGHT-OF-WAY LENGTHS				
PROPERTY OWNER	FEET	PERM. ACRES	TEMP. ACRES	RODS
RICHARD SATTER & SUSAN JENSEN	302.98	0.174	0.348	18.36

PROJECT DATA
SURVEYED BY: A.B.
DRAWN BY: C.I.
DATE: 11-20-14
REV: 12-11-15 S.O.
SCALE: 1"=100'
FILE: 5 8 2 0 9 - DD1

OASIS PETROLEUM  
NORTH AMERICA, LLC  
  
JOHNSON'S CORNER  
PIPELINE RIGHT-OF-WAY ON  
RICHARD SATTER & SUSAN  
JENSEN LANDS  
LOCATED IN  
SECTION 36, T151N, R98W, 5th P.M.,  
McKENZIE COUNTY, NORTH DAKOTA



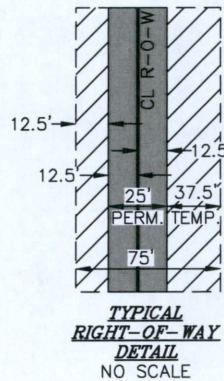
**UELS, LLC**  
Corporate Office \* 85 South 200 East  
Vernal, UT 84078 \* (435) 789-1017

PIPELINE RIGHT-OF-WAY DESCRIPTION

A 75' WIDE TEMPORARY RIGHT-OF-WAY 25' ON THE LEFT SIDE AND 50' ON THE RIGHT SIDE, TRANSFERRING TO A 25' WIDE PERMANENT RIGHT-OF-WAY 12.5' ON EACH SIDE OF THE FOLLOWING DESCRIBED CENTERLINE.

BEGINNING AT A POINT ON THE SOUTH LINE OF THE SW 1/4 NW 1/4 OF SECTION 36, T151N, R98W, 5th P.M., WHICH BEARS S89°28'27"E 215.68' FROM THE WEST 1/4 CORNER OF SAID SECTION 36, THENCE N01°33'57"W 90.11'; THENCE N89°29'29"W 212.87' TO A POINT ON THE WEST LINE OF THE SW 1/4 NW 1/4 OF SAID SECTION 36, WHICH BEARS N00°12'54"E 89.98' FROM THE WEST 1/4 CORNER OF SAID SECTION 36. THE SIDE LINES OF SAID DESCRIBED RIGHT-OF-WAY BEING SHORTENED OR ELONGATED TO MEET THE GRANTOR'S PROPERTY LINES. BASIS OF BEARINGS IS A G.P.S. OBSERVATION. TEMPORARY RIGHT-OF-WAY CONTAINS 0.348 ACRES MORE OR LESS. PERMANENT RIGHT-OF-WAY CONTAINS 0.174 ACRES MORE OR LESS.


LINE TABLE		
LINE	DIRECTION	LENGTH
L123	N01°33'57"W	90.11'
L124	N89°29'29"W	212.87'



THIS SPACE IS RESERVED FOR THE COUNTY RECORDER'S OFFICE

CERTIFICATE

THIS IS TO CERTIFY THAT THE ABOVE PLAT WAS PREPARED FROM FIELD NOTES OF ACTUAL SURVEYS MADE BY ME OR UNDER MY SUPERVISION AND THAT THE SAME ARE TRUE AND CORRECT TO THE BEST OF MY KNOWLEDGE AND BELIEF.



*Troy Jensen*

REGISTERED LAND SURVEYOR  
REGISTRATION NO. 4654  
STATE OF NORTH DAKOTA

**SHEET 2 OF 2**

PROJECT DATA

SURVEYED BY: A.B.  
DRAWN BY: C.I.  
DATE: 11-20-14  
REV: 12-11-15 S.O.  
SCALE: N/A  
FILE: 5 8 2 0 9 - DD2

OASIS PETROLEUM  
NORTH AMERICA, LLC

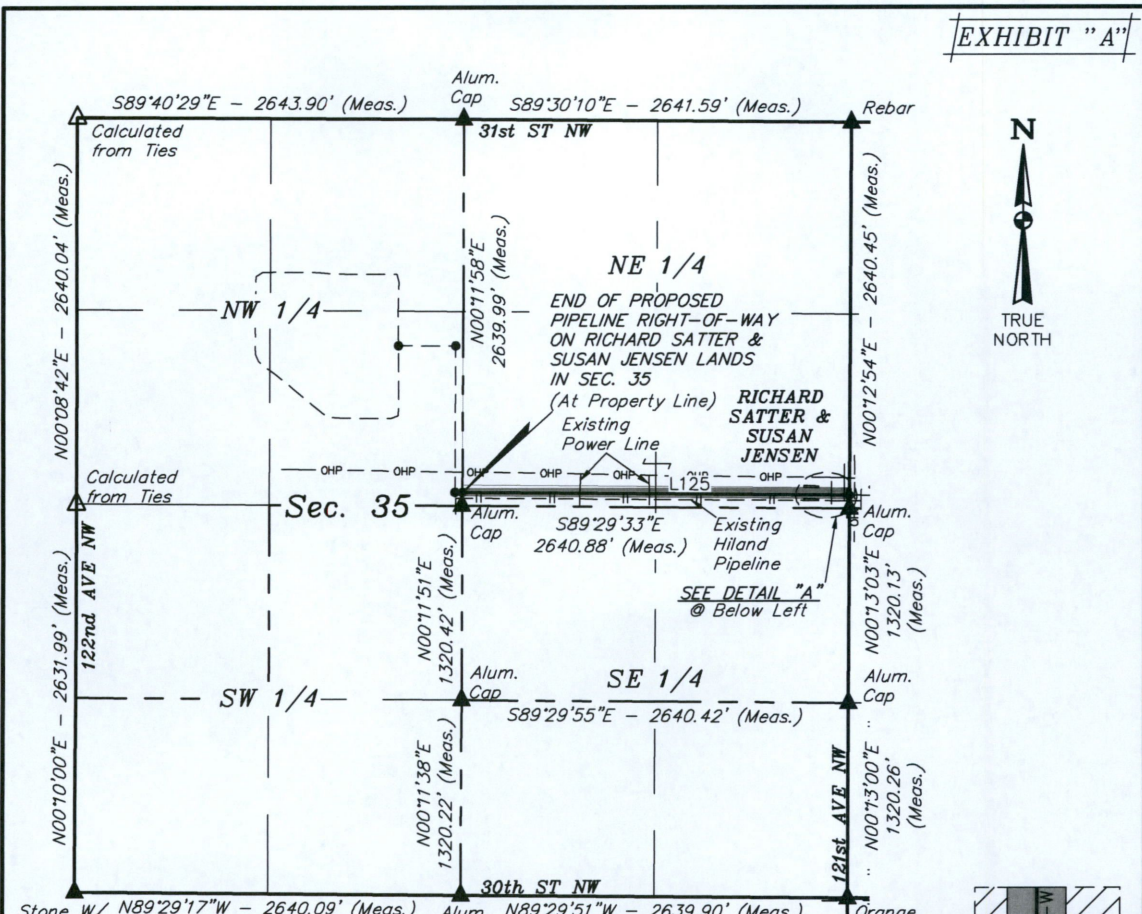
*JOHNSON'S CORNER  
PIPELINE RIGHT-OF-WAY ON  
RICHARD SATTER & SUSAN  
JENSEN LANDS*

LOCATED IN  
SECTION 36, T151N, R98W, 5th P.M.,  
McKENZIE COUNTY, NORTH DAKOTA

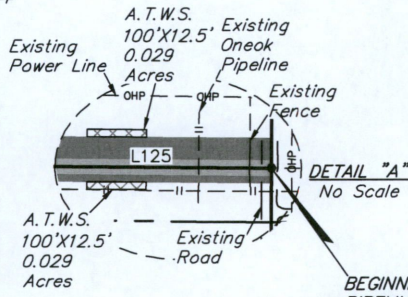
**PIPELINE RIGHT-OF-WAY PLAT**



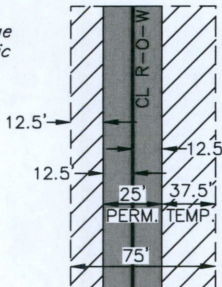
**UELS, LLC**  
Corporate Office \* 85 South 200 East  
Vernal, UT 84078 \* (435) 789-1017



Stone W/ N89°29'17"W - 2640.09' (Meas.)  
 Alum. Cap N89°29'51"W - 2639.90' (Meas.)  
 Orange Plastic Cap




BEGINNING OF PIPELINE BEARS  
 N00°12'54"E 89.98' FROM THE EAST  
 1/4 CORNER OF SECTION 35, T151N,  
 R98W, 5th P.M.  
 END OF PIPELINE BEARS N00°11'58"E  
 90.04' FROM THE CENTER 1/4 CORNER  
 OF SECTION 35, T151N, R98W, 5th P.M.



BEGINNING OF PROPOSED  
 PIPELINE RIGHT-OF-WAY  
 ON RICHARD SATTER &  
 SUSAN JENSEN LANDS  
 IN SEC. 35  
 (At Section Line)

CERTIFICATE

THIS IS TO CERTIFY THAT THE ABOVE PLAT WAS  
 PREPARED FROM FIELD NOTES OF ACTUAL SURVEYS  
 MADE BY ME OR UNDER MY SUPERVISION AND THAT  
 THE SAME ARE TRUE AND CORRECT TO THE BEST OF MY  
 KNOWLEDGE AND BELIEF.



*Troy Jensen*  
 REGISTERED LAND SURVEYOR  
 REGISTRATION NO. 4654  
 STATE OF NORTH DAKOTA

LINE TABLE		
LINE	DIRECTION	LENGTH
L125	N89°29'29"W	2640.91'

- ▲ = SECTION CORNERS LOCATED.
- △ = SECTION CORNERS RE-ESTABLISHED.  
(Not Set on Ground.)

RIGHT-OF-WAY LENGTHS				
PROPERTY OWNER	FEET	PERM. ACRES	TEMP. ACRES	RODS
RICHARD SATTER & SUSAN JENSEN	2640.91	1.516	3.031	160.06

PROJECT DATA
SURVEYED BY: A.B.
DRAWN BY: C.I.
DATE: 11-20-14
REV: 12-11-15 S.O.
SCALE: 1"=1000'
FILE: 5 8 2 0 9 - EE1

OASIS PETROLEUM  
 NORTH AMERICA, LLC  
 JOHNSON'S CORNER  
 PIPELINE RIGHT-OF-WAY ON  
 RICHARD SATTER & SUSAN  
 JENSEN LANDS  
 LOCATED IN  
 SECTION 35, T151N, R98W, 5th P.M.,  
 McKENZIE COUNTY, NORTH DAKOTA



**UELS, LLC**  
 Corporate Office \* 85 South 200 East  
 Vernal, UT 84078 \* (435) 789-1017

PIPELINE RIGHT-OF-WAY DESCRIPTION

A 75' WIDE TEMPORARY RIGHT-OF-WAY 25' ON THE LEFT SIDE AND 50' ON THE RIGHT SIDE, TRANSFERRING TO A 25' WIDE PERMANENT RIGHT-OF-WAY 12.5' ON EACH SIDE OF THE FOLLOWING DESCRIBED CENTERLINE.

BEGINNING AT A POINT ON THE EAST LINE OF THE SE 1/4 NE 1/4 OF SECTION 35, T151N, R98W, 5th P.M., WHICH BEARS N00°12'54"E 89.98' FROM THE EAST 1/4 CORNER OF SAID SECTION 35, THENCE N89°29'29"W 2640.91' TO A POINT ON THE WEST LINE OF THE SW 1/4 NE 1/4 OF SAID SECTION 35, WHICH BEARS N00°11'58"E 90.04' FROM THE CENTER 1/4 CORNER OF SAID SECTION 35. THE SIDE LINES OF SAID DESCRIBED RIGHT-OF-WAY BEING SHORTENED OR ELONGATED TO MEET THE GRANTOR'S PROPERTY LINES. BASIS OF BEARINGS IS A G.P.S. OBSERVATION. TEMPORARY RIGHT-OF-WAY CONTAINS 3.031 ACRES MORE OR LESS. PERMANENT RIGHT-OF-WAY CONTAINS 1.516 ACRES MORE OR LESS.

THIS SPACE IS RESERVED FOR THE COUNTY RECORDER'S OFFICE

CERTIFICATE

THIS IS TO CERTIFY THAT THE ABOVE PLAT WAS PREPARED FROM FIELD NOTES OF ACTUAL SURVEYS MADE BY ME OR UNDER MY SUPERVISION AND THAT THE SAME ARE TRUE AND CORRECT TO THE BEST OF MY KNOWLEDGE AND BELIEF.



*Troy Jensen*

REGISTERED LAND SURVEYOR  
REGISTRATION NO. 4654  
STATE OF NORTH DAKOTA

SHEET 2 OF 2

PROJECT DATA

SURVEYED BY: A.B.  
DRAWN BY: C.I.  
DATE: 11-20-14  
REV: 12-11-15 S.O.  
SCALE: N/A  
FILE: 5 8 2 0 9 - EE2

OASIS PETROLEUM  
NORTH AMERICA, LLC

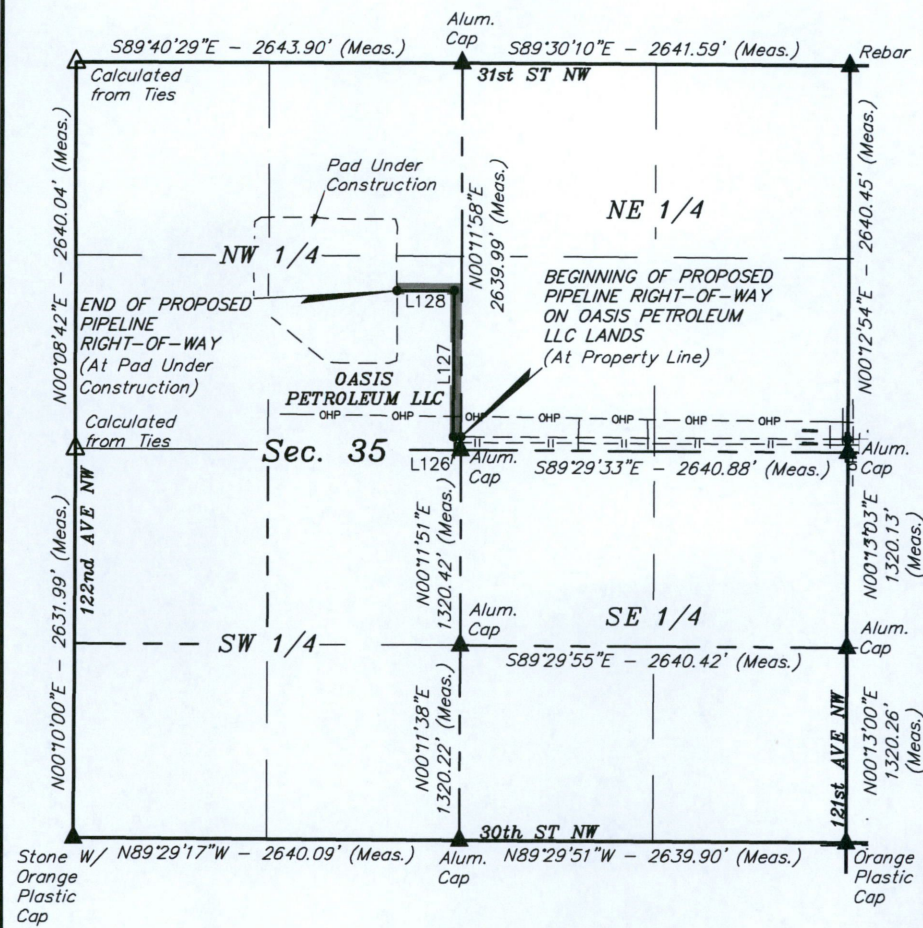
JOHNSON'S CORNER  
PIPELINE RIGHT-OF-WAY ON  
RICHARD SATTER & SUSAN  
JENSEN LANDS

LOCATED IN  
SECTION 35, T151N, R98W, 5th P.M.,  
McKENZIE COUNTY, NORTH DAKOTA

PIPELINE RIGHT-OF-WAY PLAT

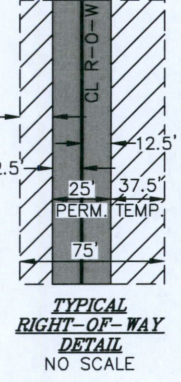


UELS, LLC  
Corporate Office \* 85 South 200 East  
Vernal, UT 84078 \* (435) 789-1017



BEGINNING OF PIPELINE BEARS  
 N00°11'58"E 90.04' FROM THE CENTER  
 1/4 CORNER OF SECTION 35, T151N,  
 R98W, 5th P.M.


END OF PIPELINE BEARS N21°52'07"W  
 1170.34' FROM THE CENTER 1/4  
 CORNER OF SECTION 35, T151N, R98W,  
 5th P.M.



LINE TABLE		
LINE	DIRECTION	LENGTH
L126	N89°29'29"W	49.90'
L127	N00°11'58"E	994.18'
L128	N89°47'05"W	389.81'

▲ = SECTION CORNERS LOCATED.  
 △ = SECTION CORNERS RE-ESTABLISHED.  
 (Not Set on Ground.)

CERTIFICATE  
 THIS IS TO CERTIFY THAT THE ABOVE PLAT WAS  
 PREPARED FROM FIELD NOTES OF ACTUAL SURVEYS  
 MADE BY ME OR UNDER MY SUPERVISION AND THAT  
 THE SAME ARE TRUE AND CORRECT TO THE BEST OF MY  
 KNOWLEDGE AND BELIEF.



*Troy Jensen*  
 REGISTERED LAND SURVEYOR  
 REGISTRATION NO. 4654  
 STATE OF NORTH DAKOTA  
**SHEET 1 OF 2**

RIGHT-OF-WAY LENGTHS				
PROPERTY OWNER	FEET	PERM. ACRES	TEMP. ACRES	RODS
OASIS PETROLEUM LLC	1433.89	0.823	1.646	86.90

PROJECT DATA
SURVEYED BY: A.B.
DRAWN BY: C.I.
DATE: 11-20-14
REV: 12-11-15 S.O.
SCALE: 1"=1000'
FILE: 58209-FF1

OASIS PETROLEUM  
 NORTH AMERICA, LLC

**JOHNSON'S CORNER  
 PIPELINE RIGHT-OF-WAY ON  
 OASIS PETROLEUM LLC LANDS**

LOCATED IN  
 SECTION 35, T151N, R98W, 5th P.M.,  
 MCKENZIE COUNTY, NORTH DAKOTA



**UELS, LLC**  
 Corporate Office \* 85 South 200 East  
 Vernal, UT 84078 \* (435) 789-1017

PIPELINE RIGHT-OF-WAY DESCRIPTION


A 75' WIDE TEMPORARY RIGHT-OF-WAY 25' ON THE LEFT SIDE AND 50' ON THE RIGHT SIDE, TRANSFERRING TO A 25' WIDE PERMANENT RIGHT-OF-WAY 12.5' ON EACH SIDE OF THE FOLLOWING DESCRIBED CENTERLINE.

BEGINNING AT A POINT ON THE EAST LINE OF THE SE 1/4 NW 1/4 OF SECTION 35, T151N, R98W, 5th P.M., WHICH BEARS N00°11'58"E 90.04' FROM THE CENTER 1/4 CORNER OF SAID SECTION 35, THENCE N89°29'29"W 49.90'; THENCE N00°11'58"E 994.18'; THENCE N89°47'05"W 389.81' TO A POINT IN THE SE 1/4 NW 1/4 OF SAID SECTION 35, WHICH BEARS N21°52'07"W 1170.34' FROM THE CENTER 1/4 CORNER OF SAID SECTION 35. THE SIDE LINES OF SAID DESCRIBED RIGHT-OF-WAY BEING SHORTENED OR ELONGATED TO MEET THE GRANTOR'S PROPERTY LINES. BASIS OF BEARINGS IS A G.P.S. OBSERVATION. TEMPORARY RIGHT-OF-WAY CONTAINS 1.646 ACRES MORE OR LESS. PERMANENT RIGHT-OF-WAY CONTAINS 0.823 ACRES MORE OR LESS.

THIS SPACE IS RESERVED FOR THE COUNTY RECORDER'S OFFICE

CERTIFICATE

THIS IS TO CERTIFY THAT THE ABOVE PLAT WAS PREPARED FROM FIELD NOTES OF ACTUAL SURVEYS MADE BY ME OR UNDER MY SUPERVISION AND THAT THE SAME ARE TRUE AND CORRECT TO THE BEST OF MY KNOWLEDGE AND BELIEF.



A handwritten signature in blue ink that reads "Troy Jensen".

REGISTERED LAND SURVEYOR  
REGISTRATION NO. 4654  
STATE OF NORTH DAKOTA

**SHEET 2 OF 2**

PROJECT DATA

SURVEYED BY: A.B.

DRAWN BY: C.I.

DATE: 11-20-14

REV: 12-11-15 S.O.

SCALE: N/A

FILE: 58209-FF2

OASIS PETROLEUM  
NORTH AMERICA, LLC

*JOHNSON'S CORNER  
PIPELINE RIGHT-OF-WAY ON  
OASIS PETROLEUM LLC LANDS*

LOCATED IN  
SECTION 35, T151N, R98W, 5th P.M.,  
McKENZIE COUNTY, NORTH DAKOTA

**PIPELINE RIGHT-OF-WAY PLAT**



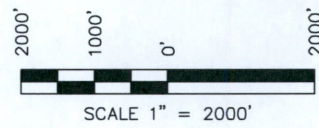
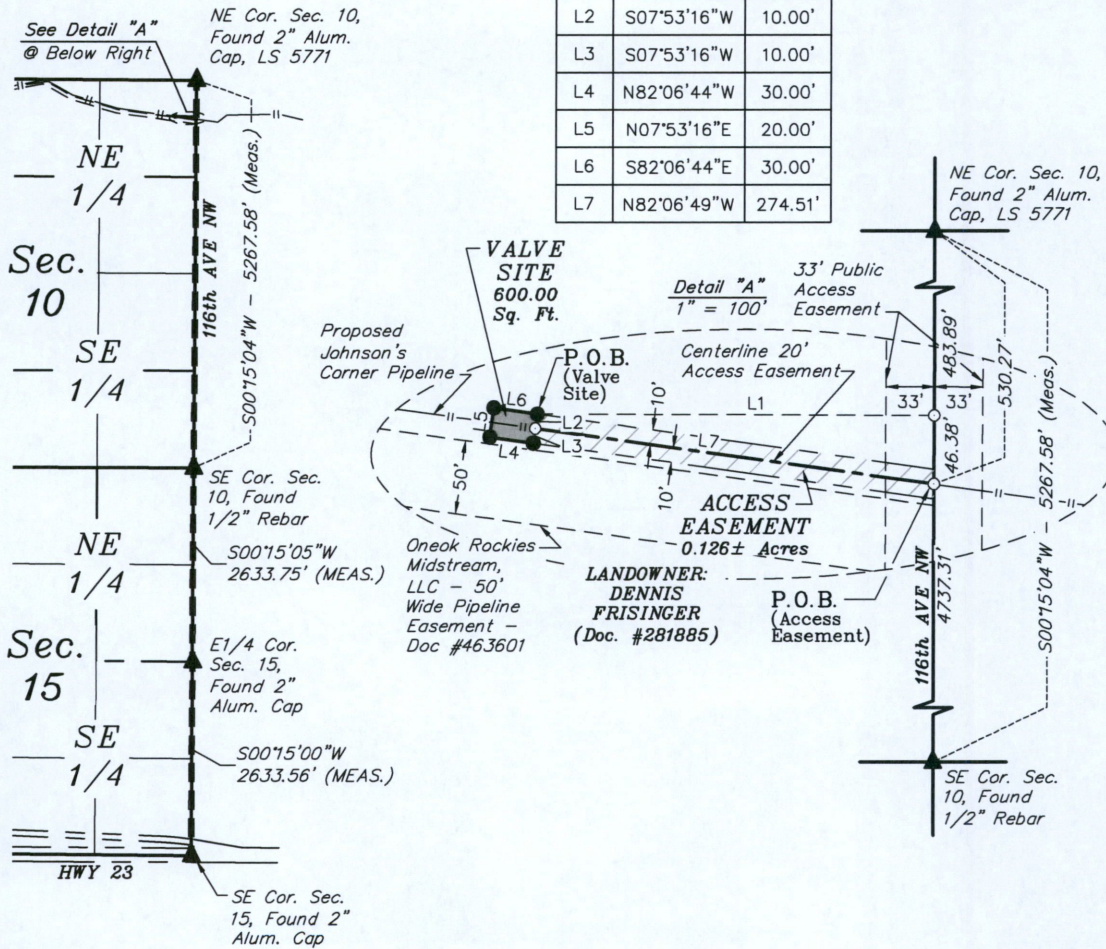
**UELS, LLC**

Corporate Office \* 85 South 200 East  
Vernal, UT 84078 \* (435) 789-1017

**EXHIBIT "A"**  
**MAIN LINE VALVE SITE**

LOCATED IN THE NE1/4NE1/4 OF SECTION 10,  
T150N, R97W, 5th P.M.  
McKENZIE COUNTY, NORTH DAKOTA

LINE TABLE		
LINE	DIRECTION	LENGTH
L1	N89°44'56"W	270.74'
L2	S07°53'16"W	10.00'
L3	S07°53'16"W	10.00'
L4	N82°06'44"W	30.00'
L5	N07°53'16"E	20.00'
L6	S82°06'44"E	30.00'
L7	N82°06'49"W	274.51'




- ▲ = SECTION CORNERS LOCATED.
- = LEASE CORNERS SET (5/8"x24" REBAR WITH 2 1/2" ALUMINUM CAP MARKED #4654 LS)
- = DIMENSION CORNERS ONLY

**CERTIFICATE**  
THIS IS TO CERTIFY THAT THE ABOVE PLAT WAS PREPARED FROM FIELD NOTES OF ACTUAL SURVEYS MADE BY ME OR UNDER MY SUPERVISION AND THAT THE SAME ARE TRUE AND CORRECT TO THE BEST OF MY KNOWLEDGE AND BELIEF.

**BASIS OF BEARING:**  
GPS OBSERVATION

**TOTAL LENGTH EASEMENT -**  
274.51'ft/16.637 Rods

SHEET 1 OF 2  
REVISED 2/12/16 P.B.



*Troy Jensen*  
REGISTERED LAND SURVEYOR  
REGISTRATION NO. 4654  
STATE OF NORTH DAKOTA

		<b>U E L S, L L C</b> Corporate Office * 85 South 200 East Vernal, UT 84078 * (435) 789-1017	
SCALE 1" = 2000'	DATE 02-09-2016	PARTY C.R. P.B.	REFERENCES G.L.O. PLAT
WEATHER COLD	FILE 6 0 6 9 0		

**EXHIBIT "A"**  
**MAIN LINE VALVE SITE**

*LOCATED IN THE NE1/4NE1/4 OF SECTION 10,  
T150N, R97W, 5th P.M.  
McKENZIE COUNTY, NORTH DAKOTA*

EXHIBIT "A" BOUNDARY DESCRIPTION

LEGAL DESCRIPTION OF A PARCEL OF LAND LOCATED IN THE NORTHEAST 1/4 OF THE NORTHEAST 1/4 OF SECTION 10, T150N, R97W, 5th P.M., McKENZIE COUNTY, NORTH DAKOTA AND BEING MORE PARTICULARLY DESCRIBED AS FOLLOWS:

COMMENCING AT THE NORTHEAST CORNER OF SAID SECTION 10; THENCE S00°15'04"W ALONG THE EAST LINE OF SAID SECTION 10 A DISTANCE OF 483.89'; THENCE N89°44'56"W A DISTANCE OF 270.74' TO THE POINT OF BEGINNING;

THENCE S07°53'16"W A DISTANCE OF 20.00'; THENCE N82°06'44"W A DISTANCE OF 30.00'; THENCE N07°53'16"E A DISTANCE OF 20.00'; THENCE S82°06'44"E A DISTANCE OF 30.00' TO THE POINT OF BEGINNING, SUBJECT TO ALL ENCUMBRANCES. SAID TRACT CONTAINS 600.00 SQUARE FEET, MORE OR LESS. BASIS OF BEARINGS IS A G.P.S. OBSERVATION.

EXHIBIT "A" ACCESS EASEMENT DESCRIPTION

A 20' WIDE ACCESS EASEMENT 10' RIGHT AND 10' LEFT OF THE FOLLOWING DESCRIBED CENTERLINE LOCATED IN THE NORTHEAST 1/4 OF THE NORTHEAST 1/4 OF SECTION 10, T150N, R97W, 5th P.M., McKENZIE COUNTY, NORTH DAKOTA AND BEING MORE PARTICULARLY DESCRIBED AS FOLLOWS:


COMMENCING AT THE NORTHEAST CORNER OF SAID SECTION 10; THENCE S00°15'04"W ALONG THE EAST LINE OF SAID SECTION 10 A DISTANCE OF 530.27' TO THE POINT OF BEGINNING;

THENCE N82°06'49"W A DISTANCE OF 274.51' TO A POINT ON THE EAST BOUNDARY OF THE VALVE SITE. TOTAL LENGTH OF EASEMENT IS 274.51'. THE SIDE LINES OF SAID DESCRIBED EASEMENT BEING SHORTENED OR ELONGATED TO MEET THE GRANTOR'S PROPERTY LINE. CONTAINS 0.126 ACRES MORE OR LESS.

CERTIFICATE

THIS IS TO CERTIFY THAT THE ABOVE PLAT WAS PREPARED FROM FIELD NOTES OF ACTUAL SURVEYS MADE BY ME OR UNDER MY SUPERVISION AND THAT THE SAME ARE TRUE AND CORRECT TO THE BEST OF MY KNOWLEDGE AND BELIEF.

SHEET 2 OF 2  
REVISED 2/12/16 P.B.

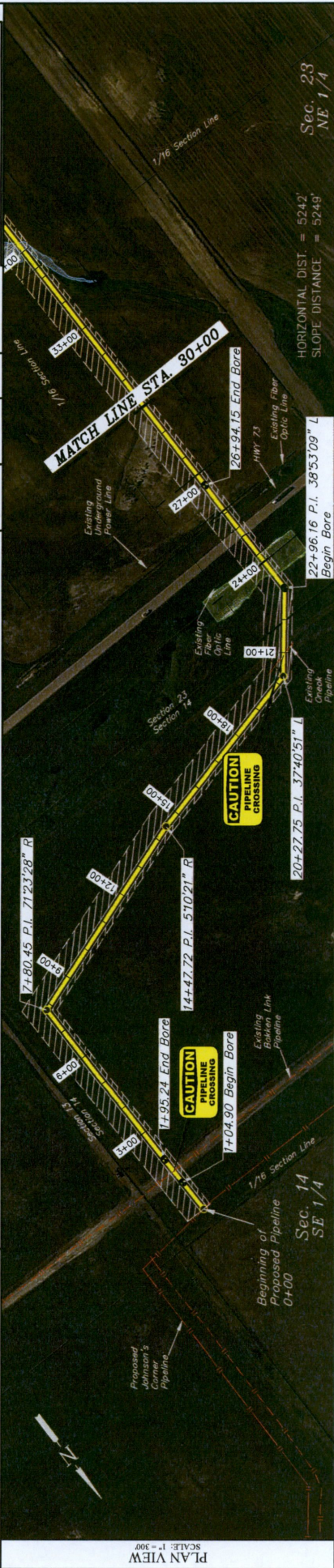


*Troy Jensen*

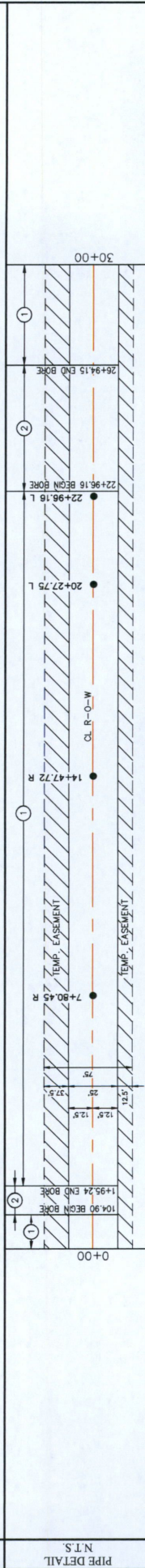
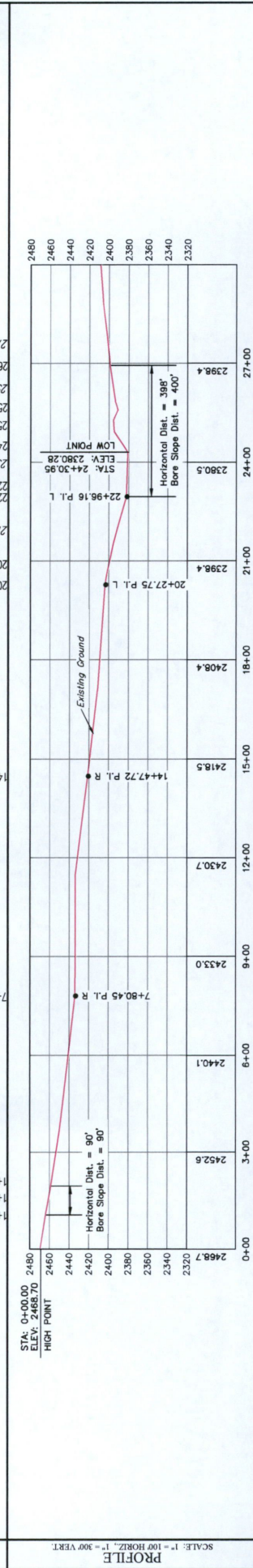
REGISTERED LAND SURVEYOR  
REGISTRATION NO. 4654  
STATE OF NORTH DAKOTA

		<b>UELS, LLC</b> Corporate Office * 85 South 200 East Vernal, UT 84078 * (435) 789-1017	
SCALE	NONE	DATE	02-09-2016
PARTY	C.R. P.B.	REFERENCES	G.L.O. PLAT
WEATHER	COLD	FILE	6 0 6 9 0

OWNERSHIP	FEET/RODS
LARRY S. & CAROLYN VEEDER S 1/2 SE 1/4 SEC. 14, T150N, R96W, 5th P.M. 2195.10' 133.04 RODS	0+00
KATHLEEN L. JOHNSON A PORTION OF THE TRANSPORTATION A PORTION OF THE NW 1/4 NE 1/4 SEC. 23, T150N, R96W, 5th P.M. 202.47' 12.27' RODS	21+95.10
NORTH DAKOTA DEPT. OF TRANSPORTATION A PORTION OF THE NW 1/4 NE 1/4 SEC. 23, T150N, R96W, 5th P.M. 200.04' 12.12' RODS	23+97.57
KATHLEEN L. JOHNSON A PORTION OF THE TRANSPORTATION A PORTION OF THE NW 1/4 NE 1/4 SEC. 23, T150N, R96W, 5th P.M. 136.64' 6.28' RODS	25+97.61
DAKOTA ACCESS LLC A PORTION OF THE NE 1/4 SEC. 23, T150N, R96W, 5th P.M. 265.75' 16.11' RODS	30+00



STATIONING	DESCRIPTION
1+04.90	BEGIN BORE
1+48.99	BAKKEN LINK
1+95.24	END BORE
7+80.45	P.L. 7123'28" R
7+80.45	P.L. 7123'28" R
14+47.72	P.L. 5702'7" R
14+47.72	P.L. 5702'7" R
20+27.75	P.L. 3740'51" L
20+27.75	P.L. 3740'51" L
22+96.16	P.L. 3853'09" L
22+96.16	P.L. 3853'09" L
21+95.10	P.O.S.L.
20+91.43	ONEK PIPELINE
20+27.75	P.L. 3740'51" L
22+96.16	P.L. 3853'09" L
22+96.16	P.L. 3853'09" L
24+27.21	OPTIC LINE
25+13.94	CL. HWY 73
25+87.74	OPTIC LINE
25+97.61	P.O.P.L.
26+94.15	END BORE
27+34.25	P.O.P.L.



REVISION		SUMMARY OF MATERIALS		PROJECT DATA		SCALE: AS SHOWN	
NO.	DESCRIPTION	DATE	BY	ITEM NO.	DESCRIPTION	DATE	BY
1	ADD ENVIRONMENTAL DATA	02-10-16 J.L.	257	1	10.75 0.0 0.365 W.L. - AP-SI, X-52 ERW	02-10-16 J.L.	257
2			485	2	10.75 0.0 0.365 W.L. - AP-SI, X-52 ERW		485

UELS, LLC Corporate Office - 85 South 200 East Vernal, UT 84078 - (435) 785-1017	OASIS PETROLEUM NORTH AMERICA, LLC JOHNSON'S CORNER, ETP, TIE-IN PIPELINE PLAN & PROFILE
----------------------------------------------------------------------------------------	---------------------------------------------------------------------------------------------------

McKENZIE COUNTY, NORTH DAKOTA

DAKOTA ACCESS LLC  
 A PORTION OF THE NE 1/4 SEC. 23,  
 T150N, R96W, 5th P.M.  
 2242.31' 135.90' RODS

30+00

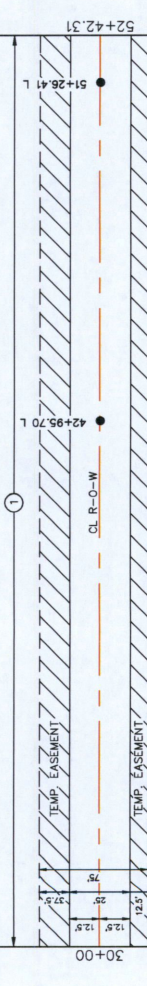
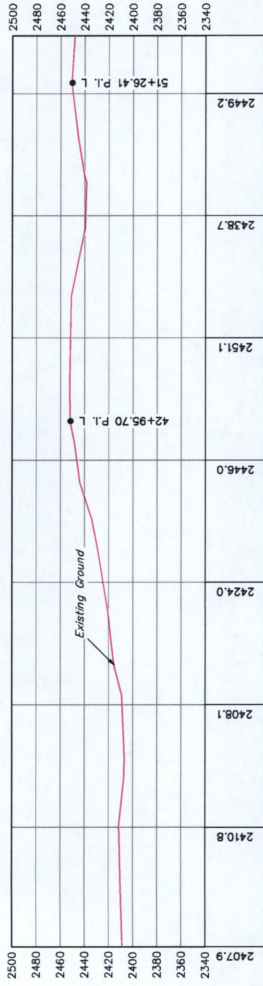
OWNERSHIP  
 FEET/RODS



PLAN VIEW  
 SCALE: 1" = 300'

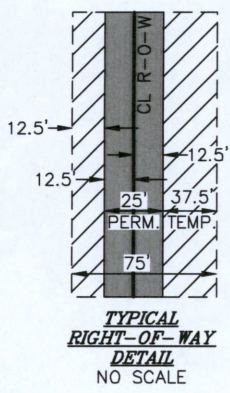
STATIONING

PROFILE  
 SCALE: 1" = 100' HORIZ., 1" = 300' VERT.

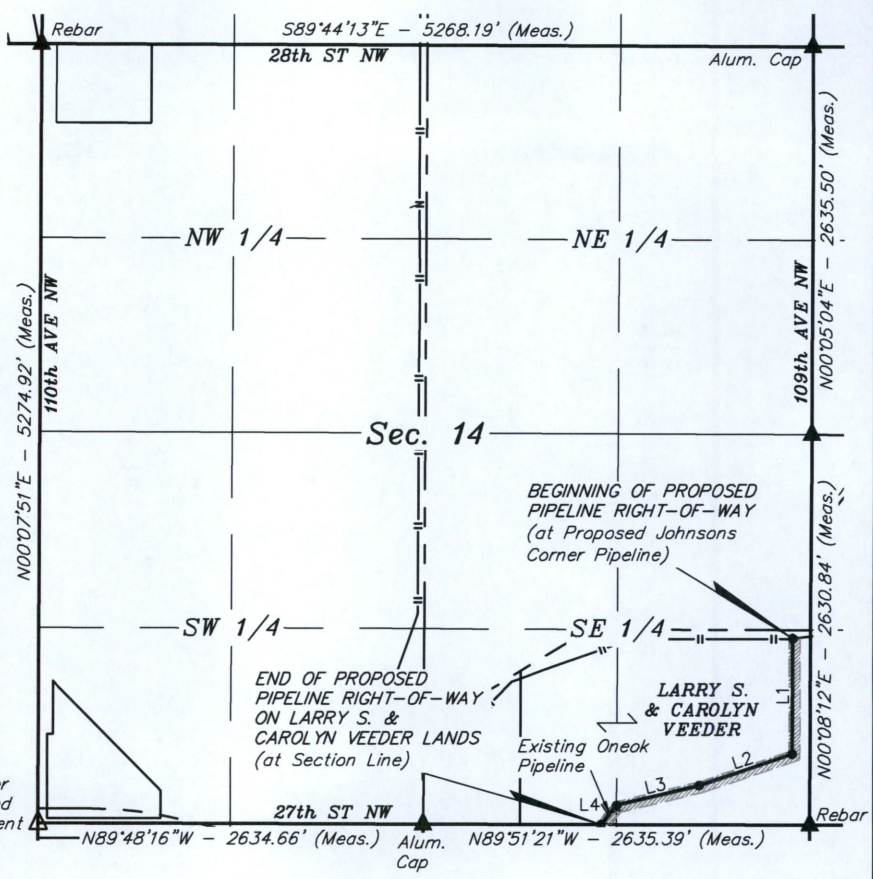


PIPE DETAIL  
 N.T.S.

<p><b>UJINTAH</b>                  ENGINEERING &amp; LAND SURVEYING</p>		<p>UELS, LLC                  Corporate Office - 85 South 200 East                  Vernal, UT 84078 - (435) 785-1017</p>		<p><b>REVISION</b></p> <table border="1"> <tr> <th>NO.</th> <th>DESCRIPTION</th> <th>DATE</th> </tr> <tr> <td>1.</td> <td>ADD ENVIRONMENTAL DATA</td> <td>02-10-16 JLL</td> </tr> </table>		NO.	DESCRIPTION	DATE	1.	ADD ENVIRONMENTAL DATA	02-10-16 JLL	<p><b>SUMMARY OF MATERIALS</b></p> <table border="1"> <tr> <th>ITEM NO.</th> <th>DESCRIPTION</th> <th>QUANTITY</th> <th>UNIT</th> </tr> <tr> <td>1.</td> <td>10.75" O.D. 0.365" W.T. API-5L X-52 ERW</td> <td>242.7</td> <td>LINEAL FEET</td> </tr> <tr> <td>2.</td> <td>N/A</td> <td>N/A</td> <td>N/A</td> </tr> </table>		ITEM NO.	DESCRIPTION	QUANTITY	UNIT	1.	10.75" O.D. 0.365" W.T. API-5L X-52 ERW	242.7	LINEAL FEET	2.	N/A	N/A	N/A	<p><b>PROJECT DATA</b></p> <table border="1"> <tr> <td>SURVEYED BY: A.B.</td> <td>SCALE: AS SHOWN</td> </tr> <tr> <td>DRAWN BY: S.O.</td> <td>DRAWING# 8 0 4 7 7 - B</td> </tr> <tr> <td>DATE: 12-17-15</td> <td>SHEET: 2 OF 2</td> </tr> </table>		SURVEYED BY: A.B.	SCALE: AS SHOWN	DRAWN BY: S.O.	DRAWING# 8 0 4 7 7 - B	DATE: 12-17-15	SHEET: 2 OF 2	<p><b>OASIS PETROLEUM</b>                  NORTH AMERICA, LLC                  JOHNSON'S CORNER RTP TIE-IN                  PIPELINE PLAN &amp; PROFILE</p>		<p>LOCATED IN                  SECTION 23,                  T150N, R96W, 5th P.M.                  McKENZIE COUNTY, NORTH DAKOTA</p>	
NO.	DESCRIPTION	DATE																																			
1.	ADD ENVIRONMENTAL DATA	02-10-16 JLL																																			
ITEM NO.	DESCRIPTION	QUANTITY	UNIT																																		
1.	10.75" O.D. 0.365" W.T. API-5L X-52 ERW	242.7	LINEAL FEET																																		
2.	N/A	N/A	N/A																																		
SURVEYED BY: A.B.	SCALE: AS SHOWN																																				
DRAWN BY: S.O.	DRAWING# 8 0 4 7 7 - B																																				
DATE: 12-17-15	SHEET: 2 OF 2																																				



Section Corner Re-Established Using Monument Records



BEGINNING OF PIPELINE BEARS N05°21'06"W 1264.13' FROM THE SOUTHEAST CORNER OF SECTION 14, T150N, R96W, 5th P.M.

END OF PIPELINE BEARS S89°51'21"E 1212.63' FROM THE SOUTH 1/4 CORNER OF SECTION 14, T150N, R96W, 5th P.M.

LINE TABLE		
LINE	DIRECTION	LENGTH
L1	S00°08'56"W	780.45'
L2	S71°32'24"W	667.27'
L3	S76°42'45"W	580.04'
L4	S39°01'53"W	167.34'

**CERTIFICATE**  
THIS IS TO CERTIFY THAT THE ABOVE PLAT WAS PREPARED FROM FIELD NOTES OF ACTUAL SURVEYS MADE BY ME OR UNDER MY SUPERVISION AND THAT THE SAME ARE TRUE AND CORRECT TO THE BEST OF MY KNOWLEDGE AND BELIEF.



*Troy Jensen*

REGISTERED LAND SURVEYOR  
REGISTRATION NO. 4654  
STATE OF NORTH DAKOTA

▲ = SECTION CORNERS LOCATED.

RIGHT-OF-WAY LENGTHS				
PROPERTY OWNER	FEET	PERM. ACRES	TEMP. ACRES	RODS
LARRY S. & CAROLYN VEEDER	2195.10	1.260	2.520	133.04

PROJECT DATA
SURVEYED BY: A.B.
DRAWN BY: J.I.
DATE: 10-19-15
REV: 12-17-15 S.O.
SCALE: 1"=1000'
FILE: 6 0 2 1 0 - A 1

OASIS PETROLEUM  
NORTH AMERICA, LLC  
JOHNSON'S CORNER ETP TIE-IN  
PIPELINE RIGHT-OF-WAY ON  
LARRY S. & CAROLYN  
VEEDER LANDS  
LOCATED IN  
SECTION 14, T150N, R96W, 5th P.M.,  
McKENZIE COUNTY, NORTH DAKOTA



**UELS, LLC**  
Corporate Office \* 85 South 200 East  
Vernal, UT 84078 \* (435) 789-1017

PIPELINE RIGHT-OF-WAY DESCRIPTION


A 75' WIDE TEMPORARY RIGHT-OF-WAY 25' ON THE RIGHT SIDE AND 50' ON THE LEFT SIDE TRANSFERRING TO A 25' WIDE PERMANENT RIGHT-OF-WAY 12.5' ON EACH SIDE OF THE FOLLOWING DESCRIBED CENTERLINE.

BEGINNING AT A POINT IN THE SE 1/4 SE 1/4 OF SECTION 14, T150N, R96W, 5th P.M. WHICH BEARS N05°21'06"W 1264.13' FROM THE SOUTHEAST CORNER OF SAID SECTION 14, THENCE S00°08'56"W 780.45'; THENCE S71°32'24"W 667.27'; THENCE S76°42'45"W 580.04'; THENCE S39°01'53"W 167.34' TO A POINT ON THE SOUTH LINE OF THE SW 1/4 SE 1/4 OF SAID SECTION 14, WHICH BEARS S89°51'21"E 1212.63' FROM THE SOUTH 1/4 CORNER OF SAID SECTION 14. THE SIDE LINES OF SAID DESCRIBED RIGHT-OF-WAY BEING SHORTENED OR ELONGATED TO MEET THE GRANTOR'S PROPERTY LINES. BASIS OF BEARINGS IS A G.P.S. OBSERVATION. TEMPORARY RIGHT-OF-WAY CONTAINS 2.520 ACRES MORE OR LESS. PERMANENT RIGHT-OF-WAY CONTAINS 1.260 ACRES MORE OR LESS.

THIS SPACE IS RESERVED FOR THE COUNTY RECORDER'S OFFICE

CERTIFICATE

THIS IS TO CERTIFY THAT THE ABOVE PLAT WAS PREPARED FROM FIELD NOTES OF ACTUAL SURVEYS MADE BY ME OR UNDER MY SUPERVISION AND THAT THE SAME ARE TRUE AND CORRECT TO THE BEST OF MY KNOWLEDGE AND BELIEF.



*Troy Jensen*

REGISTERED LAND SURVEYOR  
REGISTRATION NO. 4654  
STATE OF NORTH DAKOTA

SHEET 2 OF 2

PROJECT DATA

SURVEYED BY: A.B.  
DRAWN BY: J.I.  
DATE: 10-19-15  
REV: 12-17-15 S.O.  
SCALE: N/A  
FILE: 6 0 2 1 0 - A 2

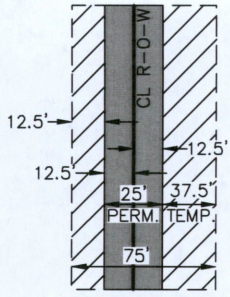
OASIS PETROLEUM  
NORTH AMERICA, LLC  
JOHNSON'S CORNER ETP TIE-IN  
PIPELINE RIGHT-OF-WAY ON  
LARRY S. & CAROLYN  
VEEDER LANDS  
LOCATED IN  
SECTION 14, T150N, R96W, 5th P.M.,  
McKENZIE COUNTY, NORTH DAKOTA



UELS, LLC  
Corporate Office \* 85 South 200 East  
Vernal, UT 84078 \* (435) 789-1017

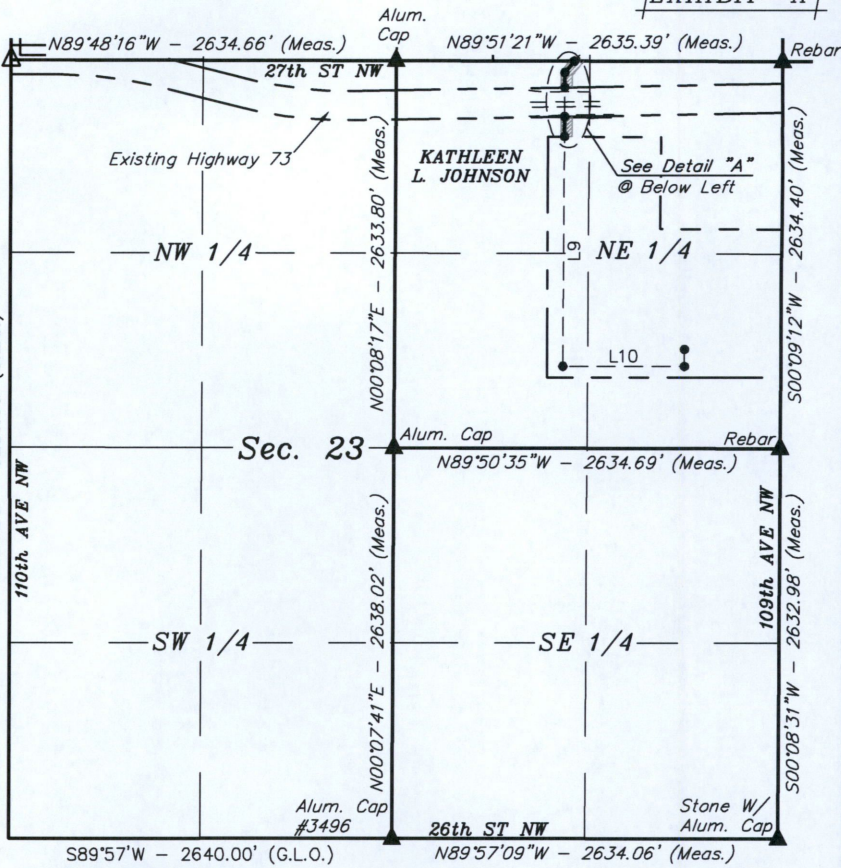


Section Corner  
Re-Established  
Using Monument  
Records



TYPICAL  
RIGHT-OF-WAY  
DETAIL  
NO SCALE

LINE TABLE		
LINE	DIRECTION	LENGTH
L5	S39°01'53"W	101.07'
L6	S00°08'45"W	101.41'
L8	S00°08'45"W	136.64'



S89°57'W - 2640.00' (G.L.O.)

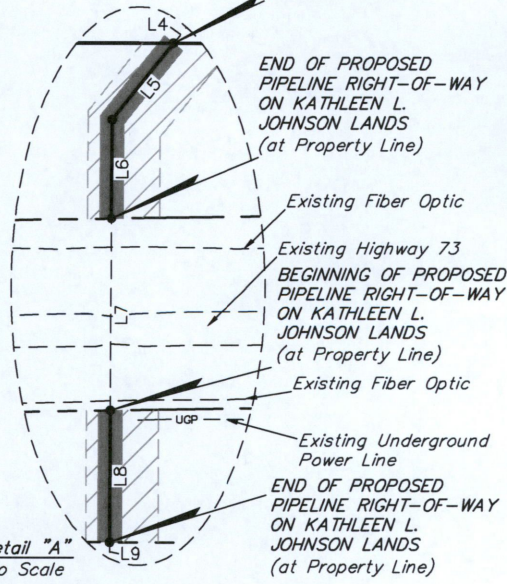
BEGINNING OF PROPOSED  
PIPELINE RIGHT-OF-WAY  
ON KATHLEEN L.  
JOHNSON LANDS  
(at Section Line)

BEGINNING OF PIPELINE BEARS S89°51'21"E 1212.63'  
FROM THE NORTH 1/4 CORNER OF SECTION 23,  
T150N, R96W, 5th P.M.

END OF PIPELINE BEARS S80°57'00"E 1163.20'  
FROM THE NORTH 1/4 CORNER OF SECTION 23, T150N,  
R96W, 5th P.M.

BEGINNING OF PIPELINE BEARS S71°33'11"E 1210.40'  
FROM THE NORTH 1/4 CORNER OF SECTION 23,  
T150N, R96W, 5th P.M.


END OF PIPELINE BEARS S65°38'37"E 1260.01'  
FROM THE NORTH 1/4 CORNER OF SECTION 23, T150N,  
R96W, 5th P.M.



Detail "A"  
No Scale

CERTIFICATE

THIS IS TO CERTIFY THAT THE ABOVE PLAT WAS  
PREPARED FROM FIELD NOTES OF ACTUAL SURVEYS  
MADE BY ME OR UNDER MY SUPERVISION AND THAT  
THE SAME ARE TRUE AND CORRECT TO THE BEST OF MY  
KNOWLEDGE AND BELIEF.



*Troy Jensen*

REGISTERED LAND SURVEYOR  
REGISTRATION NO. 4654  
STATE OF NORTH DAKOTA  
SHEET 1 OF 2

▲ = SECTION CORNERS LOCATED.

RIGHT-OF-WAY LENGTHS				
PROPERTY OWNER	FEET	PERM. ACRES	TEMP ACRES	RODS
KATHLEEN L. JOHNSON	339.12	0.195	0.389	20.55

PROJECT DATA
SURVEYED BY: A.B.
DRAWN BY: J.I.
DATE: 10-19-15

OASIS PETROLEUM  
NORTH AMERICA, LLC  
JOHNSON'S CORNER ETP TIE-IN  
PIPELINE RIGHT-OF-WAY ON  
KATHLEEN L. JOHNSON'S LANDS



UELS, LLC  
Corporate Office \* 85 South 200 East  
Vernal, UT 84078 \* (435) 789-1017

REV: 12-17-15 S.O.
SCALE: 1"=1000'
FILE: 6 0 2 1 0 - B 1

LOCATED IN  
SECTION 23, T150N, R96W, 5th P.M.,  
McKENZIE COUNTY, NORTH DAKOTA  
**PIPELINE RIGHT-OF-WAY PLAT**

PIPELINE RIGHT-OF-WAY DESCRIPTION


A 75' WIDE TEMPORARY RIGHT-OF-WAY 25' ON THE RIGHT SIDE AND 50' ON THE LEFT SIDE TRANSFERRING TO A 25' WIDE PERMANENT RIGHT-OF-WAY 12.5' ON EACH SIDE OF THE FOLLOWING DESCRIBED CENTERLINE.

BEGINNING AT A POINT ON THE NORTH LINE OF THE NW 1/4 NE 1/4 OF SECTION 23, T150N, R96W, 5th P.M. WHICH BEARS S89°51'21"E 1212.63' FROM THE NORTH 1/4 CORNER OF SAID SECTION 23, THENCE S39°01'53"W 101.07'; THENCE S00°08'45"W 101.41' TO A POINT IN THE NW 1/4 NE 1/4 OF SAID SECTION 23, WHICH BEARS S80°57'00"E 1163.20' FROM THE NORTH 1/4 CORNER OF SAID SECTION 23. ALSO BEGINNING AT A POINT IN THE NW 1/4 NE 1/4 OF SAID SECTION 23, WHICH BEARS S71°33'11"E 1210.40' FROM THE NORTH 1/4 CORNER OF SAID SECTION 23, THENCE S00°08'45"W 136.64' TO A POINT IN THE NW 1/4 NE 1/4 OF SAID SECTION 23, WHICH BEARS S65°38'37"E 1260.01' FROM THE NORTH 1/4 CORNER OF SAID SECTION 23. THE SIDE LINES OF SAID DESCRIBED RIGHT-OF-WAY BEING SHORTENED OR ELONGATED TO MEET THE GRANTOR'S PROPERTY LINES. BASIS OF BEARINGS IS A G.P.S. OBSERVATION. TEMPORARY RIGHT-OF-WAY CONTAINS 0.389 ACRES MORE OR LESS. PERMANENT RIGHT-OF-WAY CONTAINS 0.195 ACRES MORE OR LESS.

THIS SPACE IS RESERVED FOR THE COUNTY RECORDER'S OFFICE

CERTIFICATE

THIS IS TO CERTIFY THAT THE ABOVE PLAT WAS PREPARED FROM FIELD NOTES OF ACTUAL SURVEYS MADE BY ME OR UNDER MY SUPERVISION AND THAT THE SAME ARE TRUE AND CORRECT TO THE BEST OF MY KNOWLEDGE AND BELIEF.



*Troy Jensen*

REGISTERED LAND SURVEYOR  
REGISTRATION NO. 4654  
STATE OF NORTH DAKOTA

SHEET 2 OF 2

PROJECT DATA

SURVEYED BY: A.B.  
DRAWN BY: J.I.  
DATE: 10-19-15  
REV: 12-17-15 S.O.  
SCALE: N/A  
FILE: 6 0 2 1 0 - B 2

OASIS PETROLEUM  
NORTH AMERICA, LLC  
JOHNSON'S CORNER ETP TIE-IN  
PIPELINE RIGHT-OF-WAY ON  
KATHLEEN L. JOHNSON LANDS

LOCATED IN  
SECTION 23, T150N, R96W, 5th P.M.,  
McKENZIE COUNTY, NORTH DAKOTA

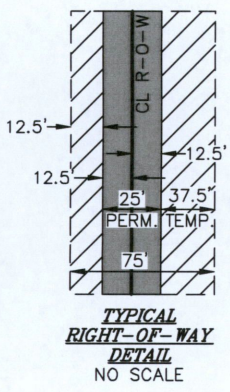
PIPELINE RIGHT-OF-WAY PLAT



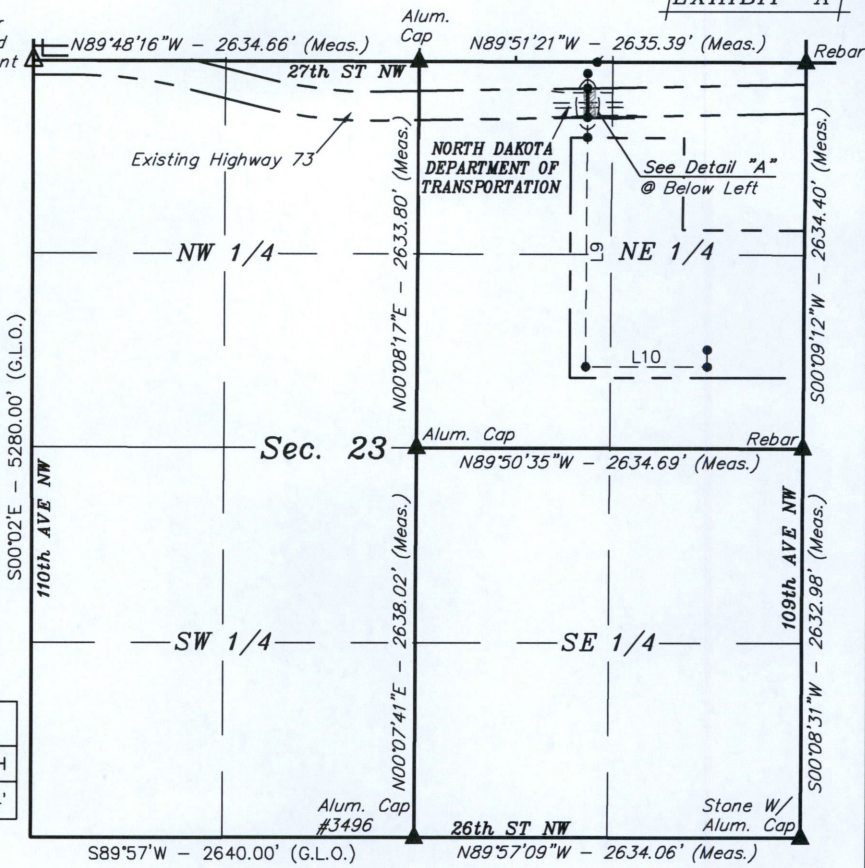
**UELS, LLC**  
Corporate Office \* 85 South 200 East  
Vernal, UT 84078 \* (435) 789-1017



Section Corner  
Re-Established  
Using Monument  
Records



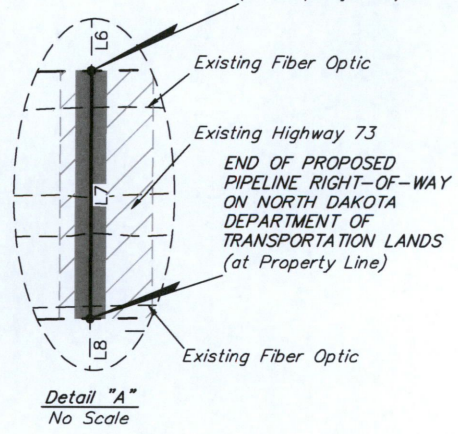
LINE TABLE		
LINE	DIRECTION	LENGTH
L7	S00°08'45"W	200.04'



BEGINNING OF PROPOSED  
PIPELINE RIGHT-OF-WAY  
ON NORTH DAKOTA  
DEPARTMENT OF  
TRANSPORTATION LANDS  
(at Property Line)


BEGINNING OF PIPELINE BEARS S80°57'00"E 1163.20'  
FROM THE NORTH 1/4 CORNER OF SECTION 23,  
T150N, R96W, 5th P.M.

END OF PIPELINE BEARS S71°33'11"E 1210.40'  
FROM THE NORTH 1/4 CORNER OF SECTION 23, T150N,  
R96W, 5th P.M.



CERTIFICATE

THIS IS TO CERTIFY THAT THE ABOVE PLAT WAS  
PREPARED FROM FIELD NOTES OF ACTUAL SURVEYS  
MADE BY ME OR UNDER MY SUPERVISION AND THAT  
THE SAME ARE TRUE AND CORRECT TO THE BEST OF MY  
KNOWLEDGE AND BELIEF.



*Troy Jensen*

REGISTERED LAND SURVEYOR  
REGISTRATION NO. 4654  
STATE OF NORTH DAKOTA

▲ = SECTION CORNERS LOCATED.

RIGHT-OF-WAY LENGTHS				
PROPERTY OWNER	FEET	PERM. ACRES	TEMP. ACRES	RODS
NORTH DAKOTA DEPARTMENT OF TRANSPORTATION	200.04	0.115	0.230	12.12

PROJECT DATA
SURVEYED BY: A.B.
DRAWN BY: J.I.
DATE: 10-19-15
REV: 12-17-15 S.O.
SCALE: 1"=1000'
FILE: 6 0 2 1 0 - C 1

OASIS PETROLEUM  
NORTH AMERICA, LLC  
JOHNSON'S CORNER ETP TIE-IN  
PIPELINE RIGHT-OF-WAY ON  
NORTH DAKOTA DEPARTMENT  
OF TRANSPORTATION LANDS  
LOCATED IN  
SECTION 23, T150N, R96W, 5th P.M.,  
McKENZIE COUNTY, NORTH DAKOTA



**UELS, LLC**  
Corporate Office \* 85 South 200 East  
Vernal, UT 84078 \* (435) 789-1017

PIPELINE RIGHT-OF-WAY DESCRIPTION


A 75' WIDE TEMPORARY RIGHT-OF-WAY 25' ON THE RIGHT SIDE AND 50' ON THE LEFT SIDE TRANSFERRING TO A 25' WIDE PERMANENT RIGHT-OF-WAY 12.5' ON EACH SIDE OF THE FOLLOWING DESCRIBED CENTERLINE.

BEGINNING AT A POINT IN THE NW 1/4 NE 1/4 OF SECTION 23, T150N, R96W, 5th P.M. WHICH BEARS S80°57'00"E 1163.20' FROM THE NORTH 1/4 CORNER OF SAID SECTION 23, THENCE S00°08'45"W 200.04' TO A POINT IN THE NW 1/4 NE 1/4 OF SAID SECTION 23, WHICH BEARS S71°33'11"E 1210.40' FROM THE NORTH 1/4 CORNER OF SAID SECTION 23. THE SIDE LINES OF SAID DESCRIBED RIGHT-OF-WAY BEING SHORTENED OR ELONGATED TO MEET THE GRANTOR'S PROPERTY LINES. BASIS OF BEARINGS IS A G.P.S. OBSERVATION. TEMPORARY RIGHT-OF-WAY CONTAINS 0.230 ACRES MORE OR LESS. PERMANENT RIGHT-OF-WAY CONTAINS 0.115 ACRES MORE OR LESS.

THIS SPACE IS RESERVED FOR THE COUNTY RECORDER'S OFFICE

CERTIFICATE

THIS IS TO CERTIFY THAT THE ABOVE PLAT WAS PREPARED FROM FIELD NOTES OF ACTUAL SURVEYS MADE BY ME OR UNDER MY SUPERVISION AND THAT THE SAME ARE TRUE AND CORRECT TO THE BEST OF MY KNOWLEDGE AND BELIEF.



*Troy Jensen*

REGISTERED LAND SURVEYOR  
REGISTRATION NO. 4654  
STATE OF NORTH DAKOTA

SHEET 2 OF 2

PROJECT DATA

SURVEYED BY: A.B.  
DRAWN BY: J.I.  
DATE: 10-19-15  
REV: 12-17-15 S.O.  
SCALE: N/A  
FILE: 6 0 2 1 0 - C 2

OASIS PETROLEUM  
NORTH AMERICA, LLC  
JOHNSON'S CORNER ETP TIE-IN  
PIPELINE RIGHT-OF-WAY ON  
NORTH DAKOTA DEPARTMENT  
OF TRANSPORTATION LANDS  
LOCATED IN  
SECTION 23, T150N, R96W, 5th P.M.,  
McKENZIE COUNTY, NORTH DAKOTA

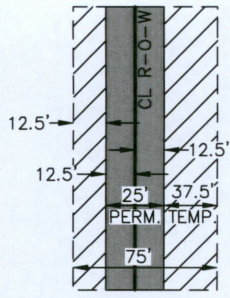


**UELS, LLC**  
Corporate Office \* 85 South 200 East  
Vernal, UT 84078 \* (435) 789-1017

**PIPELINE RIGHT-OF-WAY PLAT**

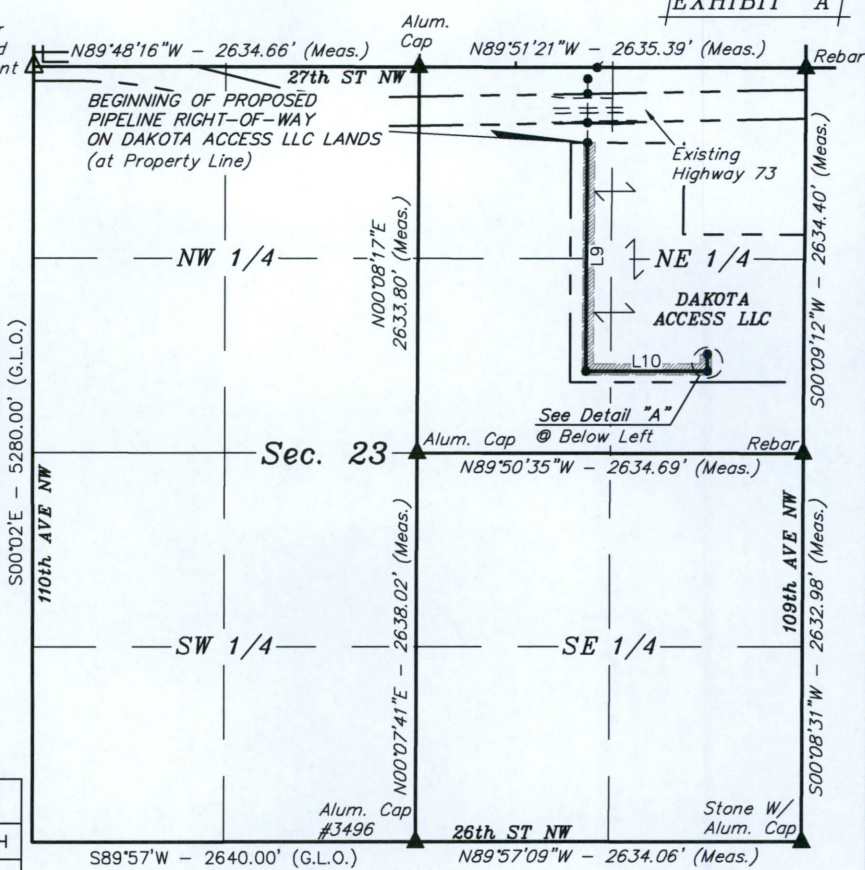


Section Corner  
Re-Established  
Using Monument  
Records



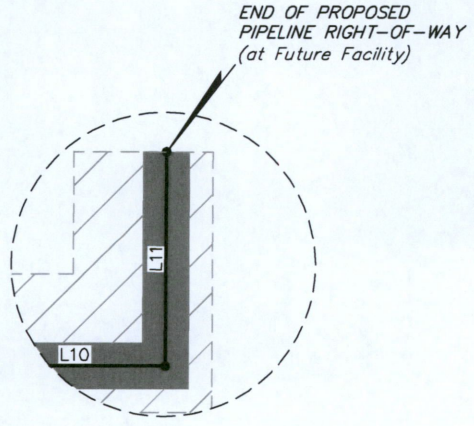
TYPICAL  
RIGHT-OF-WAY  
DETAIL  
NO SCALE

LINE TABLE		
LINE	DIRECTION	LENGTH
L9	S00°08'45"W	1561.46'
L10	S89°56'57"E	830.71'
L11	N00°13'46"E	115.89'




BEGINNING OF PIPELINE BEARS S65°38'37"E 1260.01'  
FROM THE NORTH 1/4 CORNER OF SECTION 23,  
T150N, R96W, 5th P.M.

END OF PIPELINE BEARS N44°03'34"W 939.41'  
FROM THE EAST 1/4 CORNER OF SECTION 23, T150N,  
R96W, 5th P.M.



Detail "A"  
No Scale

CERTIFICATE  
THIS IS TO CERTIFY THAT THE ABOVE PLAT WAS  
PREPARED FROM FIELD NOTES OF ACTUAL SURVEYS  
MADE BY ME OR UNDER MY SUPERVISION AND THAT  
THE SAME ARE TRUE AND CORRECT TO THE BEST OF MY  
KNOWLEDGE AND BELIEF.



*Troy Jensen*

REGISTERED LAND SURVEYOR  
REGISTRATION NO. 4654  
STATE OF NORTH DAKOTA  
SHEET 1 OF 2

▲ = SECTION CORNERS LOCATED.

RIGHT-OF-WAY LENGTHS				
PROPERTY OWNER	FEET	PERM. ACRES	TEMP. ACRES	RODS
DAKOTA ACCESS LLC	2508.06	1.439	2.879	152.00

PROJECT DATA
SURVEYED BY: A.B.
DRAWN BY: J.I.
DATE: 10-19-15

OASIS PETROLEUM  
NORTH AMERICA, LLC  
JOHNSON'S CORNER ETP TIE-IN  
PIPELINE RIGHT-OF-WAY ON  
DAKOTA ACCESS LLC LANDS



UELS, LLC  
Corporate Office \* 85 South 200 East  
Vernal, UT 84078 \* (435) 789-1017

REV: 12-17-15 S.O.
SCALE: 1"=1000'
FILE: 6 0 2 1 0 - D 1

LOCATED IN  
SECTION 23, T150N, R96W, 5th P.M.,  
McKENZIE COUNTY, NORTH DAKOTA  
**PIPELINE RIGHT-OF-WAY PLAT**

PIPELINE RIGHT-OF-WAY DESCRIPTION


A 75' WIDE TEMPORARY RIGHT-OF-WAY 25' ON THE RIGHT SIDE AND 50' ON THE LEFT SIDE TRANSFERRING TO A 25' WIDE PERMANENT RIGHT-OF-WAY 12.5' ON EACH SIDE OF THE FOLLOWING DESCRIBED CENTERLINE.

BEGINNING AT A POINT IN THE NW 1/4 NE 1/4 OF SECTION 23, T150N, R96W, 5th P.M. WHICH BEARS S65°38'37"E 1260.01' FROM THE NORTH 1/4 CORNER OF SAID SECTION 23, THENCE S00°08'45"W 1561.46'; THENCE S89°56'57"E 830.71'; THENCE N00°13'46"E 115.89' TO A POINT IN THE SE 1/4 NE 1/4 OF SAID SECTION 23, WHICH BEARS N44°03'34"W 939.41' FROM THE EAST 1/4 CORNER OF SAID SECTION 23. THE SIDE LINES OF SAID DESCRIBED RIGHT-OF-WAY BEING SHORTENED OR ELONGATED TO MEET THE GRANTOR'S PROPERTY LINES. BASIS OF BEARINGS IS A G.P.S. OBSERVATION. TEMPORARY RIGHT-OF-WAY CONTAINS 2.879 ACRES MORE OR LESS. PERMANENT RIGHT-OF-WAY CONTAINS 1.439 ACRES MORE OR LESS.

THIS SPACE IS RESERVED FOR THE COUNTY RECORDER'S OFFICE

CERTIFICATE

THIS IS TO CERTIFY THAT THE ABOVE PLAT WAS PREPARED FROM FIELD NOTES OF ACTUAL SURVEYS MADE BY ME OR UNDER MY SUPERVISION AND THAT THE SAME ARE TRUE AND CORRECT TO THE BEST OF MY KNOWLEDGE AND BELIEF.



*Troy Jensen*

REGISTERED LAND SURVEYOR  
REGISTRATION NO. 4654  
STATE OF NORTH DAKOTA

SHEET 2 OF 2

PROJECT DATA

SURVEYED BY: A.B.  
DRAWN BY: J.I.  
DATE: 10-19-15  
REV: 12-17-15 S.O.  
SCALE: N/A  
FILE: 60210-D2

OASIS PETROLEUM  
NORTH AMERICA, LLC  
JOHNSON'S CORNER ETP TIE-IN  
PIPELINE RIGHT-OF-WAY ON  
DAKOTA ACCESS LLC LANDS

LOCATED IN  
SECTION 23, T150N, R96W, 5th P.M.,  
McKENZIE COUNTY, NORTH DAKOTA

PIPELINE RIGHT-OF-WAY PLAT



UELS, LLC  
Corporate Office \* 85 South 200 East  
Vernal, UT 84078 \* (435) 789-1017



**EXHIBIT "A"**  
**ETP VALVE SITE**

LOCATED IN THE SE1/4SE1/4 OF SECTION 14,  
T150N, R96W, 5th P.M.  
McKENZIE COUNTY, NORTH DAKOTA

EXHIBIT "A" BOUNDARY DESCRIPTION

LEGAL DESCRIPTION OF A PARCEL OF LAND LOCATED IN THE SOUTHEAST 1/4 OF THE SOUTHEAST 1/4 OF SECTION 14, T150N, R96W, 5th P.M., McKENZIE COUNTY, NORTH DAKOTA AND BEING MORE PARTICULARLY DESCRIBED AS FOLLOWS:

COMMENCING AT THE SOUTHEAST CORNER OF SAID SECTION 14; THENCE N00°08'12"E ALONG THE EAST LINE OF SAID SECTION 14 A DISTANCE OF 1241.98'; THENCE N89°51'48"W A DISTANCE OF 88.82' TO THE POINT OF BEGINNING;

THENCE S83°26'30"W A DISTANCE OF 60.00'; THENCE N06°33'30"W A DISTANCE OF 40.00'; THENCE N83°26'30"E A DISTANCE OF 60.00'; THENCE S06°33'30"E A DISTANCE OF 40.00' TO THE POINT OF BEGINNING, SUBJECT TO ALL ENCUMBRANCES. SAID TRACT CONTAINS 2400.00 SQUARE FEET, MORE OR LESS. BASIS OF BEARINGS IS A G.P.S. OBSERVATION.

EXHIBIT "A" ACCESS EASEMENT DESCRIPTION

A 20' WIDE ACCESS EASEMENT 10' RIGHT AND 10' LEFT OF THE FOLLOWING DESCRIBED CENTERLINE LOCATED IN THE SOUTHEAST 1/4 OF THE SOUTHEAST 1/4 OF SECTION 14, T150N, R96W, 5th P.M., McKENZIE COUNTY, NORTH DAKOTA AND BEING MORE PARTICULARLY DESCRIBED AS FOLLOWS:


COMMENCING AT THE SOUTHEAST CORNER OF SAID SECTION 14; THENCE N00°08'12"E ALONG THE EAST LINE OF SAID SECTION 14 A DISTANCE OF 1261.84' TO THE POINT OF BEGINNING;

THENCE N89°51'48"W A DISTANCE OF 91.16' TO A POINT ON THE EAST BOUNDARY OF THE VALVE SITE. TOTAL LENGTH OF EASEMENT IS 91.16'. THE SIDE LINES OF SAID DESCRIBED EASEMENT BEING SHORTENED OR ELONGATED TO MEET THE GRANTOR'S PROPERTY LINE. CONTAINS 0.042 ACRES MORE OR LESS.


CERTIFICATE

THIS IS TO CERTIFY THAT THE ABOVE PLAT WAS PREPARED FROM FIELD NOTES OF ACTUAL SURVEYS MADE BY ME OR UNDER MY SUPERVISION AND THAT THE SAME ARE TRUE AND CORRECT TO THE BEST OF MY KNOWLEDGE AND BELIEF.

SHEET 2 OF 2



*Troy Jensen*  
REGISTERED LAND SURVEYOR  
REGISTRATION NO. 4654  
STATE OF NORTH DAKOTA

		U E L S, L L C Corporate Office * 85 South 200 East Vernal, UT 84078 * (435) 789-1017	
SCALE	NONE	DATE	02-09-2016
PARTY	C.R. P.B.	REFERENCES	G.L.O. PLAT
WEATHER	COLD	FILE	6 0 6 8 9

McKENZIE COUNTY, NORTH DAKOTA

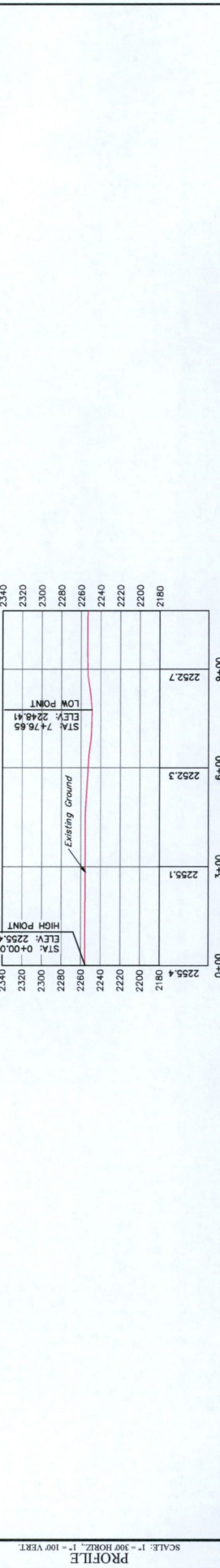
GARY & PAISY LEVANG  
 W 1/2 SE 1/4 SEC. 18,  
 T150N, R95W, 5th P.M.,  
 1077.89',  
 65.33 RODS



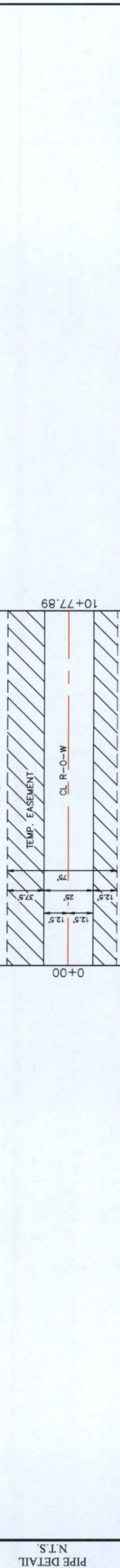
OWNERSHIP FEET/RODS

PLAN VIEW SCALE: 1" = 300'

STATIONING



PROFILE SCALE: 1" = 300' HORIZ., 1" = 100' VERT.



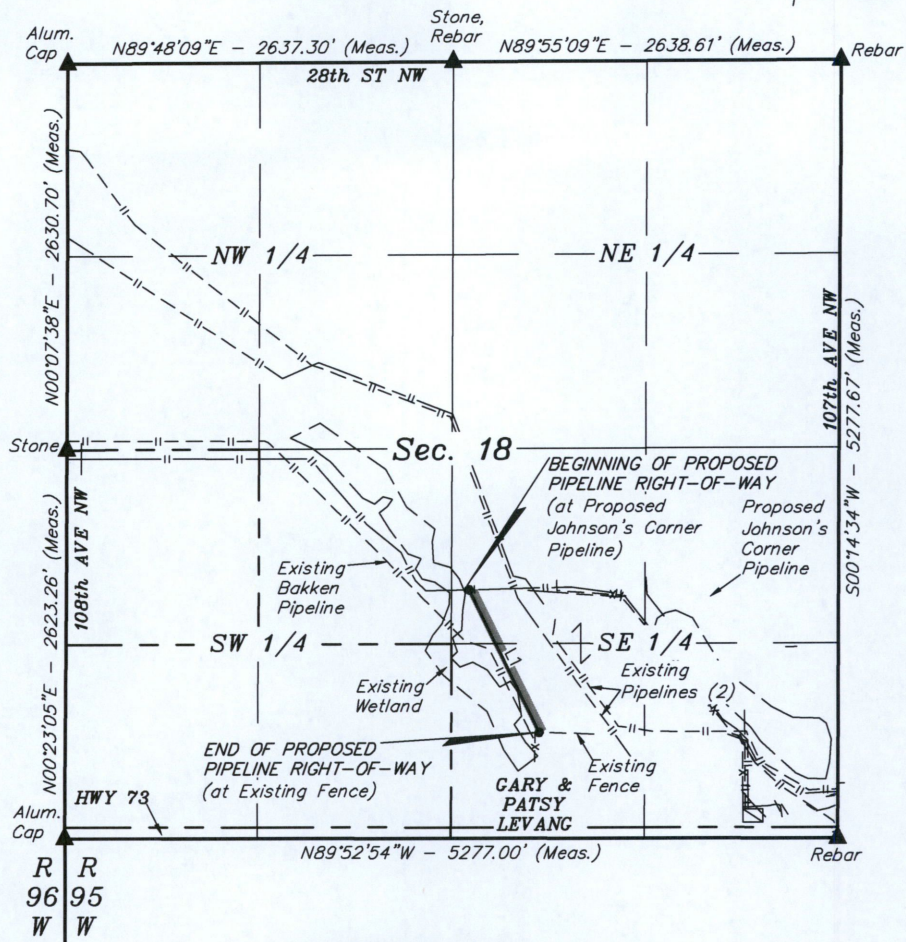
PIPE DETAIL N.T.S.

REVISION		SUMMARY OF MATERIALS		PROJECT DATA	
NO.	DISCREPTION	DATE	BY	BY	DATE
1	REVISION	10/17/15	A.B.	AS SHOWN	12-17-15
			S.O.	SCALE: AS SHOWN	
				DRAWING# 8 0 2 B 5	
				SHEET: 1 OF 1	

UELS, LLC  
 Corporate Office - 88 South 200 East  
 Vernal, UT 84078 - (435) 785-1017

OASIS PETROLEUM NORTH AMERICA, LLC  
 JOHANSON'S CORNER  
 BAKKEN LINK TIE-IN  
 PIPELINE PLAN & PROFILE

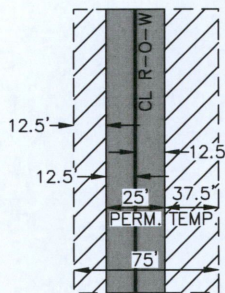




BEGINNING OF PIPELINE BEARS  
S70°55'42"E 2906.22' FROM THE  
WEST 1/4 CORNER OF SECTION  
18, T150N, R95W, 5th P.M.

END OF PIPELINE BEARS  
N70°32'59"W 2157.66' FROM THE  
SOUTHEAST CORNER OF SECTION  
18, T150N, R95W, 5th P.M.


LINE TABLE		
LINE	DIRECTION	LENGTH
L1	S26°20'04"E	1077.89'



TYPICAL  
RIGHT-OF-WAY  
DETAIL  
NO SCALE

CERTIFICATE

THIS IS TO CERTIFY THAT THE ABOVE PLAT WAS PREPARED FROM FIELD NOTES OF ACTUAL SURVEYS MADE BY ME OR UNDER MY SUPERVISION AND THAT THE SAME ARE TRUE AND CORRECT TO THE BEST OF MY KNOWLEDGE AND BELIEF.



*Troy Jensen*

REGISTERED LAND SURVEYOR  
REGISTRATION NO. 4654  
STATE OF NORTH DAKOTA

SHEET 1 OF 2

▲ = SECTION CORNERS LOCATED.

RIGHT-OF-WAY LENGTHS				
PROPERTY OWNER	FEET	PERM. ACRES	TEMP. ACRES	RODS
GARY & PATSY LEVANG	1077.89	0.619	1.237	65.33

PROJECT DATA

SURVEYED BY: A.B.
DRAWN BY: S.O.
DATE: 12-11-15
REV: 00-00-00
SCALE: 1"=1000'
FILE: 6 0 2 8 4 - A1

OASIS PETROLEUM  
NORTH AMERICA, LLC  
JOHNSON'S CORNER BAKKEN  
LINK TIE-IN  
PIPELINE RIGHT-OF-WAY ON  
GARY & PATSY LEVANG LANDS  
LOCATED IN  
SECTION 18, T150N, R95W, 5th P.M.,  
McKENZIE COUNTY, NORTH DAKOTA



UELS, LLC  
Corporate Office \* 85 South 200 East  
Vernal, UT 84078 \* (435) 789-1017

PIPELINE RIGHT-OF-WAY PLAT

PIPELINE RIGHT-OF-WAY DESCRIPTION

A 75' WIDE TEMPORARY RIGHT-OF-WAY 25' ON THE LEFT SIDE AND 50' ON THE RIGHT SIDE, TRANSFERRING TO A 25' WIDE PERMANENT RIGHT-OF-WAY 12.5' ON EACH SIDE OF THE FOLLOWING DESCRIBED CENTERLINE.

BEGINNING AT A POINT IN THE NW 1/4 SE 1/4 OF SECTION 18, T150N, R95W, 5th P.M. WHICH BEARS S70°55'42"E 2906.22' FROM THE WEST 1/4 CORNER OF SAID SECTION 18, THENCE S26°20'04"E 1077.89' TO A POINT IN THE SW 1/4 SE 1/4 OF SAID SECTION 18, WHICH BEARS N70°32'59"W 2157.66' FROM THE SOUTHEAST CORNER OF SAID SECTION 18. THE SIDE LINES OF SAID DESCRIBED RIGHT-OF-WAY BEING SHORTENED OR ELONGATED TO MEET THE GRANTOR'S PROPERTY LINES. BASIS OF BEARINGS IS A G.P.S. OBSERVATION. TEMPORARY RIGHT-OF-WAY CONTAINS 1.237 ACRES MORE OR LESS. PERMANENT RIGHT-OF-WAY CONTAINS 0.619 ACRES MORE OR LESS.

THIS SPACE IS RESERVED FOR THE COUNTY RECORDER'S OFFICE

CERTIFICATE

THIS IS TO CERTIFY THAT THE ABOVE PLAT WAS PREPARED FROM FIELD NOTES OF ACTUAL SURVEYS MADE BY ME OR UNDER MY SUPERVISION AND THAT THE SAME ARE TRUE AND CORRECT TO THE BEST OF MY KNOWLEDGE AND BELIEF.



*Troy Jensen*

REGISTERED LAND SURVEYOR  
REGISTRATION NO. 4654  
STATE OF NORTH DAKOTA

SHEET 2 OF 2

PROJECT DATA

SURVEYED BY: A.B.  
DRAWN BY: S.O.  
DATE: 12-11-15  
REV: 00-00-00  
SCALE: N/A  
FILE: 6 0 2 8 4 - A2

OASIS PETROLEUM  
NORTH AMERICA, LLC  
JOHNSON'S CORNER BAKKEN  
LINK TIE-IN  
PIPELINE RIGHT-OF-WAY ON  
GARY & PATSY LEVANG LANDS  
LOCATED IN  
SECTION 18, T150N, R95W, 5th P.M.,  
McKENZIE COUNTY, NORTH DAKOTA

PIPELINE RIGHT-OF-WAY PLAT

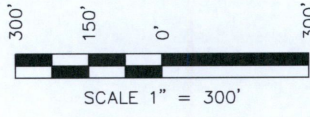
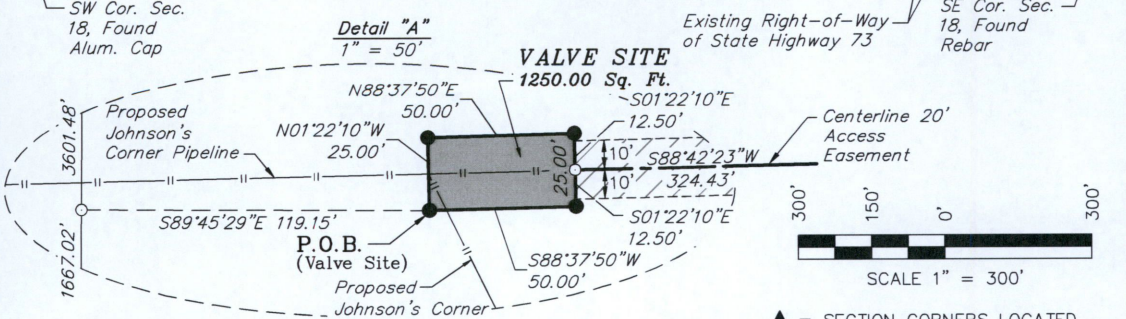
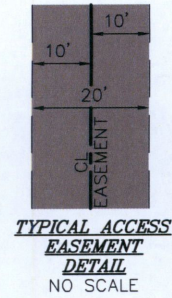
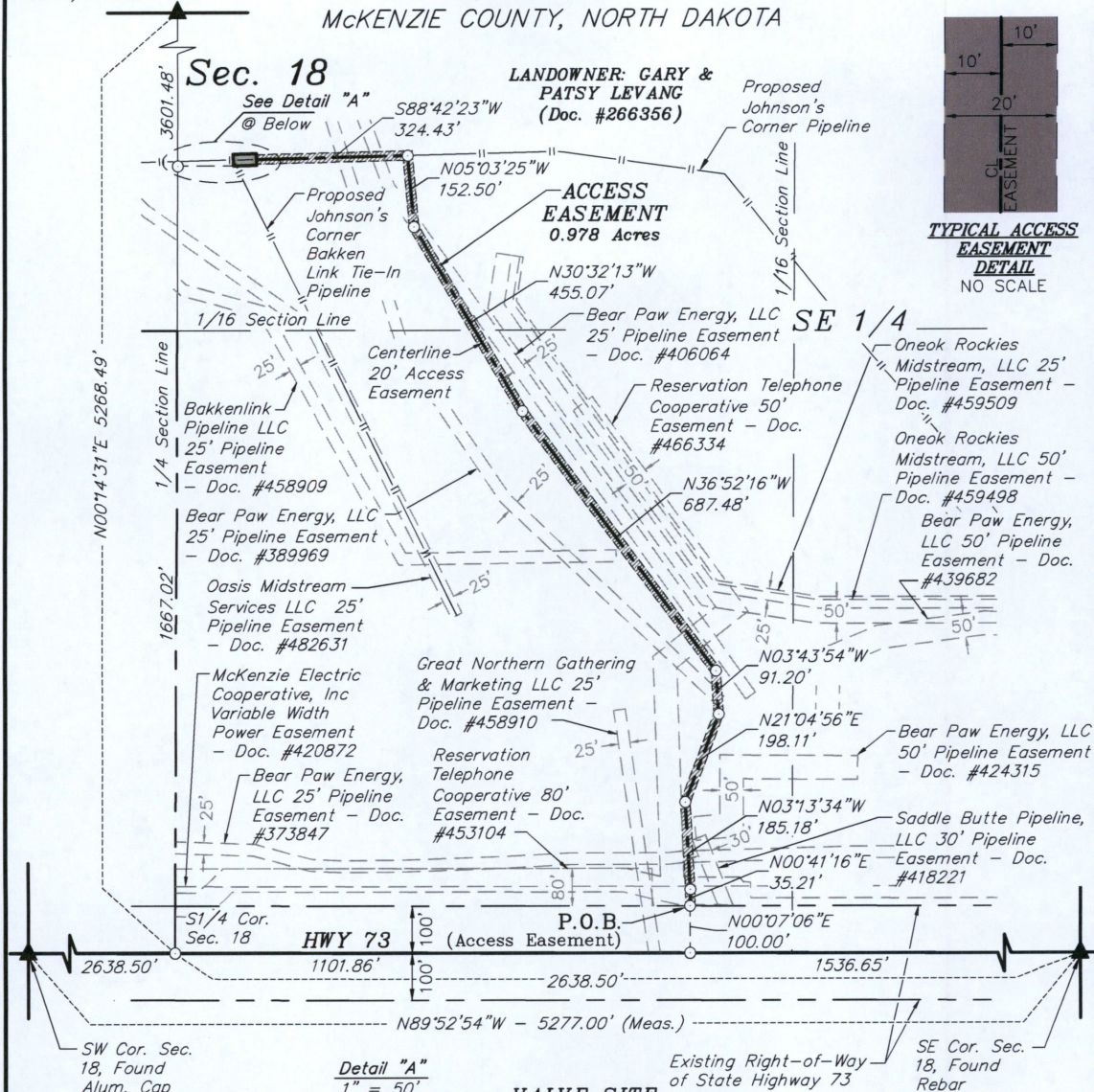


**UELS, LLC**  
Corporate Office \* 85 South 200 East  
Vernal, UT 84078 \* (435) 789-1017

**EXHIBIT "A"**  
**BAKKENLINK VALVE SITE**

LOCATED IN THE W1/2SE1/4 OF SECTION 18,  
T150N, R95W, 5th P.M.  
MCKENZIE COUNTY, NORTH DAKOTA

N1/4 Cor. Sec. 18, Found Stone with 1/2" Rebar



- ▲ = SECTION CORNERS LOCATED.
- = LEASE CORNERS SET (5/8"x24" REBAR WITH 2 1/2" ALUMINUM CAP MARKED #4654 LS)
- = DIMENSION CORNERS ONLY

**CERTIFICATE**  
THIS IS TO CERTIFY THAT THE ABOVE PLAT WAS PREPARED FROM FIELD NOTES OF ACTUAL SURVEYS MADE BY ME OR UNDER MY SUPERVISION AND THAT THE SAME ARE TRUE AND CORRECT TO THE BEST OF MY KNOWLEDGE AND BELIEF.

**BASIS OF BEARING:**  
GPS OBSERVATION

**TOTAL LENGTH EASEMENT -**  
2129.18ft/129.041 Rods

SHEET 1 OF 2



*Troy Jensen*  
REGISTERED LAND SURVEYOR  
REGISTRATION NO. 4654  
STATE OF NORTH DAKOTA

		<b>U E L S, L L C</b> Corporate Office * 85 South 200 East Vernal, UT 84078 * (435) 789-1017	
SCALE	1" = 300'	DATE	02-09-2016
PARTY	C.R. P.B.	REFERENCES	G.L.O. PLAT
WEATHER	COLD	FILE	6 0 6 8 6

**EXHIBIT "A"  
BAKKENLINK VALVE SITE**

LOCATED IN THE W1/2SE1/4 OF SECTION 18,  
T150N, R95W, 5th P.M.  
McKENZIE COUNTY, NORTH DAKOTA

EXHIBIT "A" BOUNDARY DESCRIPTION

LEGAL DESCRIPTION OF A PARCEL OF LAND LOCATED IN THE NORTHWEST 1/4 OF THE SOUTHEAST 1/4 OF SECTION 18, T150N, R95W, 5th P.M., McKENZIE COUNTY, NORTH DAKOTA AND BEING MORE PARTICULARLY DESCRIBED AS FOLLOWS:

COMMENCING AT THE SOUTHWEST CORNER OF SAID SECTION 18; THENCE S89°52'54"E ALONG THE SOUTH LINE OF SAID SECTION 18 A DISTANCE OF 2638.50' TO THE SOUTH QUARTER CORNER OF SAID SECTION 18; THENCE N00°14'31"E ALONG THE 1/4 SECTION LINE A DISTANCE OF 1667.02'; THENCE S89°45'29"E A DISTANCE OF 119.15' TO THE POINT OF BEGINNING;

THENCE N01°22'10"W A DISTANCE OF 25.00'; THENCE N88°37'50"E A DISTANCE OF 50.00'; THENCE S01°22'10"E A DISTANCE OF 25.00'; THENCE S88°37'50"W A DISTANCE OF 50.00' TO THE POINT OF BEGINNING, SUBJECT TO ALL ENCUMBRANCES. SAID TRACT CONTAINS 1250.00 SQUARE FEET, MORE OR LESS. BASIS OF BEARINGS IS A G.P.S. OBSERVATION.

EXHIBIT "A" ACCESS EASEMENT DESCRIPTION

A 20' WIDE ACCESS EASEMENT 10' RIGHT AND 10' LEFT OF THE FOLLOWING DESCRIBED CENTERLINE LOCATED IN THE WEST 1/2 OF THE SOUTHEAST 1/4 OF SECTION 18, T150N, R95W, 5th P.M., McKENZIE COUNTY, NORTH DAKOTA AND BEING MORE PARTICULARLY DESCRIBED AS FOLLOWS:


COMMENCING AT THE SOUTHEAST CORNER OF SAID SECTION 18, THENCE N89°52'54"W ALONG THE SOUTH LINE OF SAID SECTION 18 A DISTANCE OF 1536.65'; THENCE N00°07'06"E A DISTANCE OF 100.00' TO A POINT ON THE NORTH RIGHT-OF-WAY OF STATE HIGHWAY 73 AND BEING THE POINT OF BEGINNING;

THENCE N00°41'16"E A DISTANCE OF 35.21'; THENCE N03°13'34"W A DISTANCE OF 185.18'; THENCE N21°04'56"E A DISTANCE OF 198.11'; THENCE N03°43'54"W A DISTANCE OF 91.20'; THENCE N36°52'16"W A DISTANCE OF 687.48'; THENCE N30°32'13"W A DISTANCE OF 455.07'; THENCE N05°03'25"W A DISTANCE OF 152.50'; THENCE S88°42'23"W A DISTANCE OF 324.43' TO A POINT ON THE EAST BOUNDARY OF THE VALVE SITE. TOTAL LENGTH OF EASEMENT IS 2129.18'. THE SIDE LINES OF SAID DESCRIBED EASEMENT BEING SHORTENED OR ELONGATED TO MEET THE GRANTOR'S PROPERTY LINE. CONTAINS 0.978 ACRES MORE OR LESS.


CERTIFICATE

THIS IS TO CERTIFY THAT THE ABOVE PLAT WAS PREPARED FROM FIELD NOTES OF ACTUAL SURVEYS MADE BY ME OR UNDER MY SUPERVISION AND THAT THE SAME ARE TRUE AND CORRECT TO THE BEST OF MY KNOWLEDGE AND BELIEF.

SHEET 2 OF 2

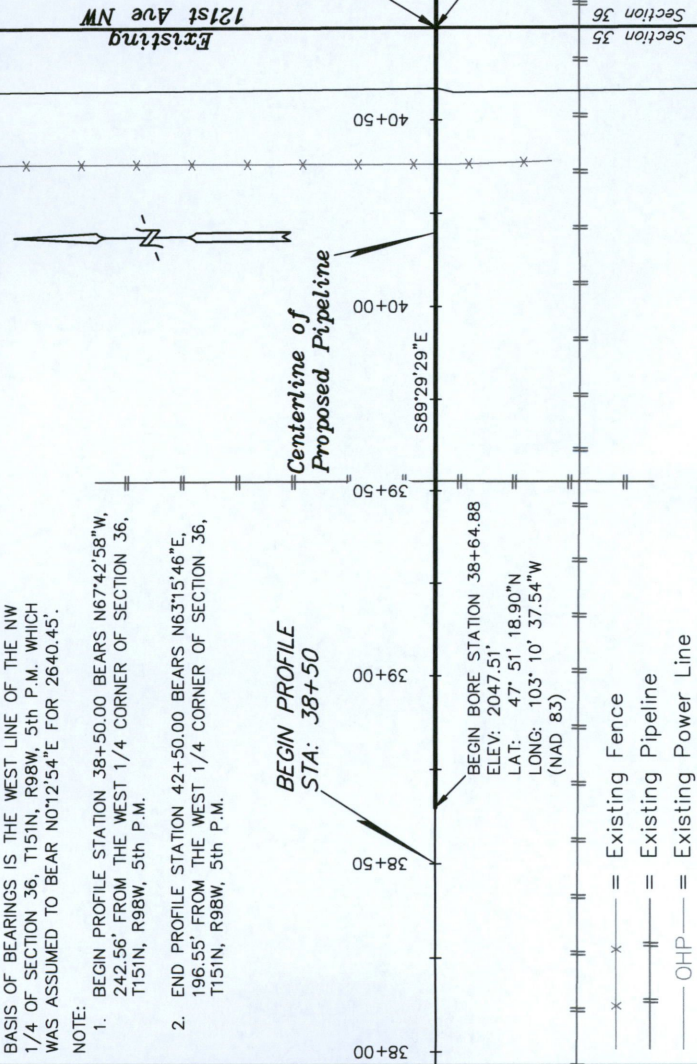


*Troy Jensen*  
REGISTERED LAND SURVEYOR  
REGISTRATION NO. 4654  
STATE OF NORTH DAKOTA

		<b>U E L S, L L C</b> Corporate Office * 85 South 200 East Vernal, UT 84078 * (435) 789-1017	
SCALE	NONE	DATE	02-09-2016
PARTY	C.R. P.B.	REFERENCES	G.L.O. PLAT
WEATHER	COLD	FILE	6 0 6 8 6

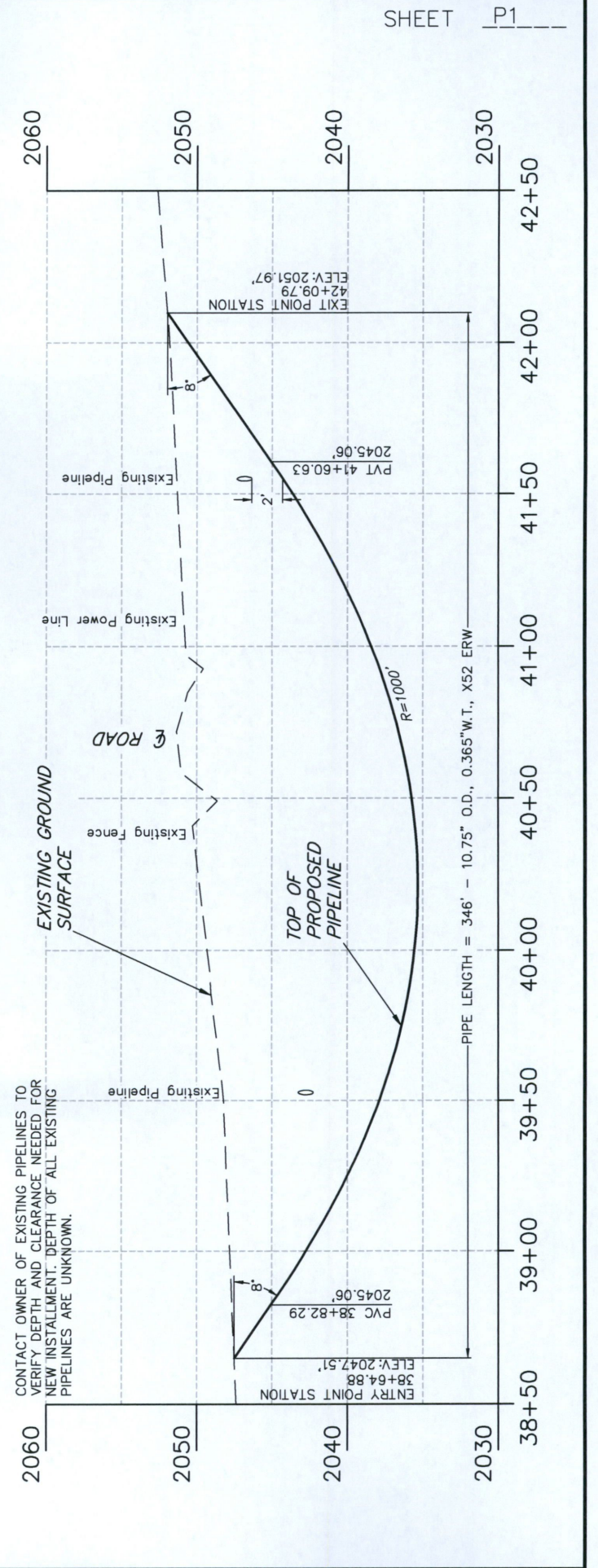
# OASIS PETROLEUM NORTH AMERICA, LLC JOHNSONS CORNER (Proposed Crossing #1) PLAN & PROFILE

Sec. 35 & 36, T151N, R98W, 5TH P.M.  
Date: 12-11-2015 By: EJC

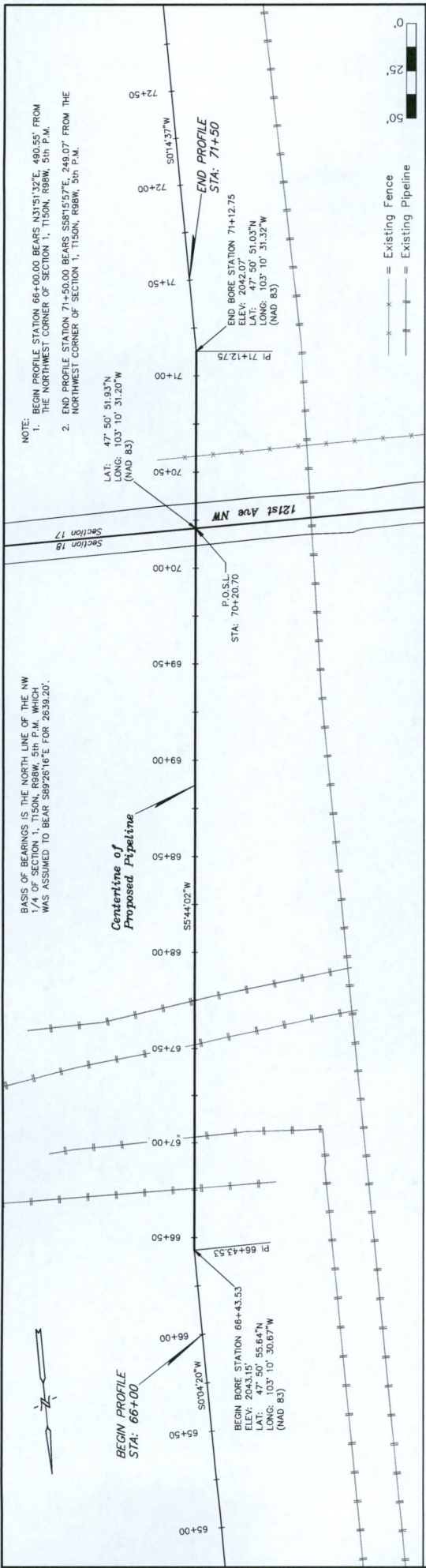


- NOTE:**
- BEGIN PROFILE STATION 38+50.00 BEARS N67°42'58"W, 242.56' FROM THE WEST 1/4 CORNER OF SECTION 36, T151N, R98W, 5th P.M.
  - END PROFILE STATION 42+50.00 BEARS N63°15'46"E, 196.55' FROM THE WEST 1/4 CORNER OF SECTION 36, T151N, R98W, 5th P.M.

- x — = Existing Fence
- | — = Existing Pipeline
- — — = Existing Power Line



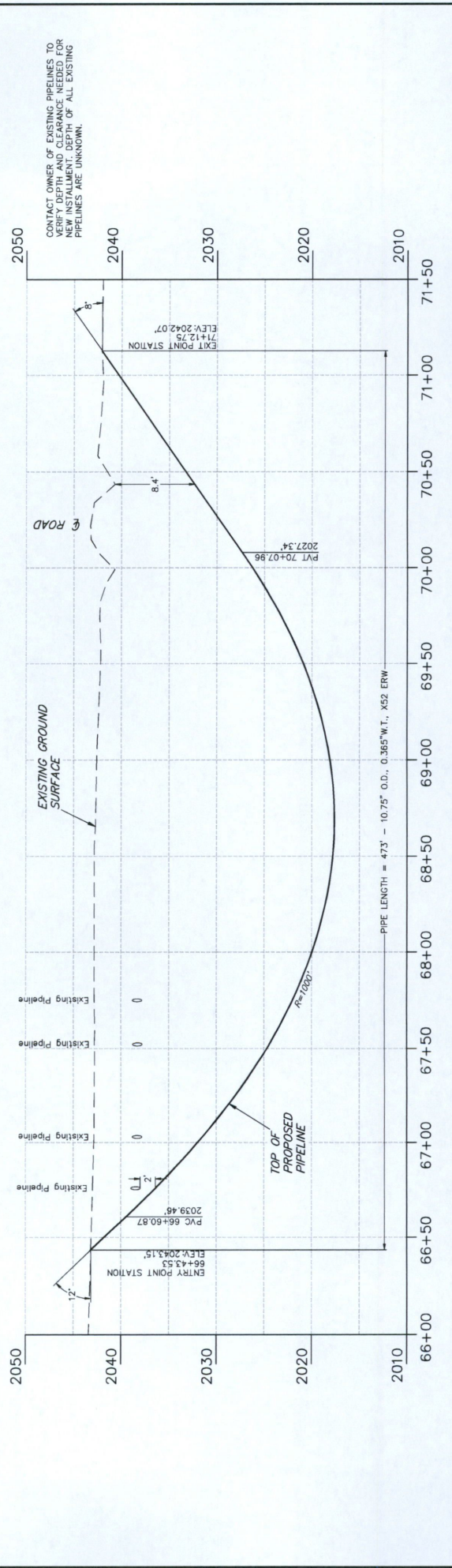
CONTACT OWNER OF EXISTING PIPELINES TO VERIFY DEPTH AND CLEARANCE NEEDED FOR NEW INSTALLMENT. DEPTH OF ALL EXISTING PIPELINES ARE UNKNOWN.



NOTE:

- BEGIN PROFILE STATION 66+00.00 BEARS N31°51'32"E, 490.55' FROM THE NORTHWEST CORNER OF SECTION 1, T150N, R88W, 5th P.M.
- END PROFILE STATION 71+50.00 BEARS S58°15'57"E, 249.07' FROM THE NORTHWEST CORNER OF SECTION 1, T150N, R88W, 5th P.M.

BASIS OF BEARINGS IS THE NORTH LINE OF THE NW 1/4 OF SECTION 1, T150N, R88W, 5th P.M., WHICH WAS ASSUMED TO BEAR S89°26'16"E FOR 2639.20'.



**OASIS PETROLEUM NORTH AMERICA, LLC**  
JOHNSONS CORNER  
PROPOSED CROSSING #2  
PLAN & PROFILE

**JINTAH**  
ENGINEERING & LAND SURVEYING

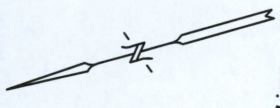
85 SOUTH 200 EAST  
VERVAL, UTAH 84078  
(435) 789-1017  
www.jintahgroup.com  
- SINCE 1964 -

SCALE: 1"=50'	DRAWN BY: EJC	REVISIONS	DATE	BY
E-FILE: OASIS\JOHNSONS CORNER.dwg	PROJECT NO: OAS01-15-0001			
DRAWING DATE: 12-11-2015				

# OASIS PETROLEUM NORTH AMERICA, LLC JOHNSONS CORNER (Proposed Crossing #3) PLAN & PROFILE

Sec. 1, T150N, R98W, 5TH P.M.  
Date: 12-11-2015 By: EJC

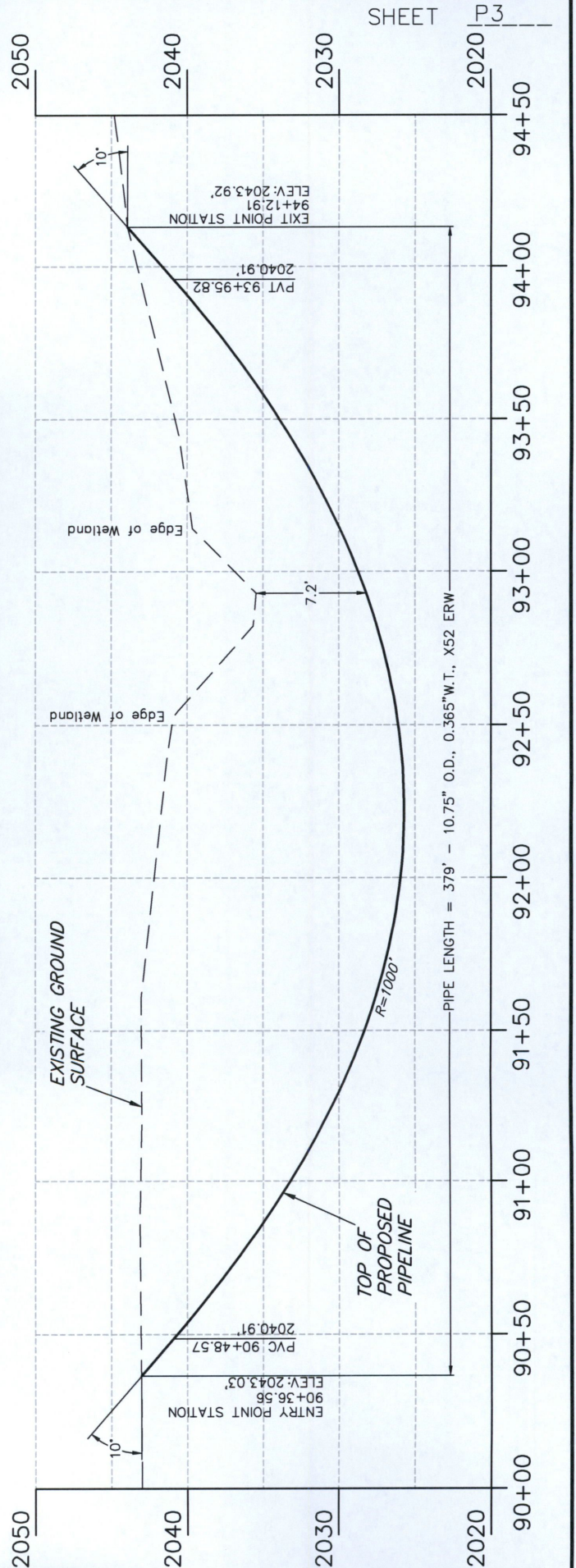
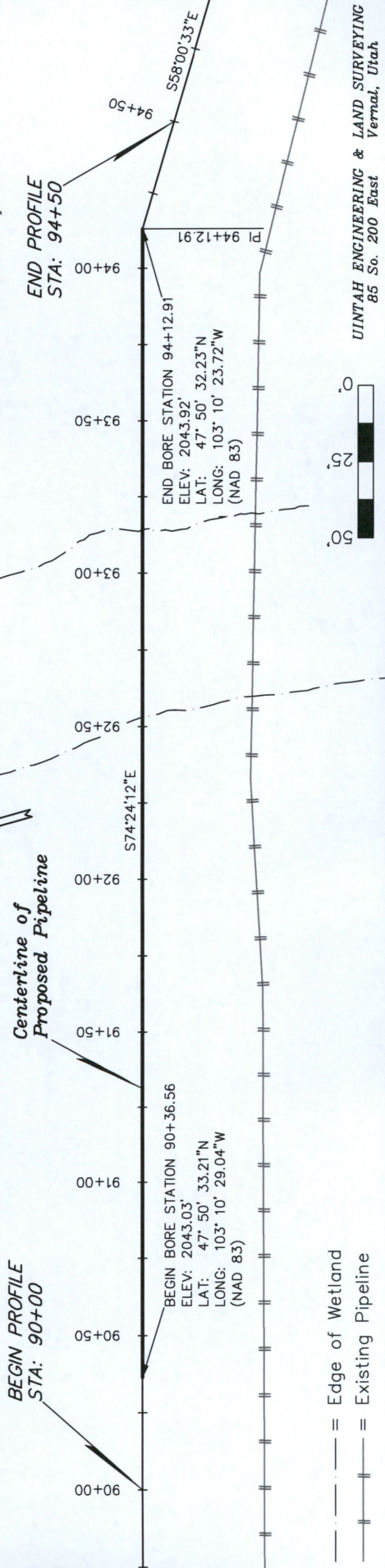
UTAH ENGINEERING & LAND SURVEYING  
85 So. 200 East  
Vernal, Utah



BASIS OF BEARINGS IS THE WEST LINE OF THE NW 1/4 OF SECTION 1, T150N, R98W, 5th P.M. WHICH WAS ASSUMED TO BEAR N01°22'21"E FOR 2637.22'.

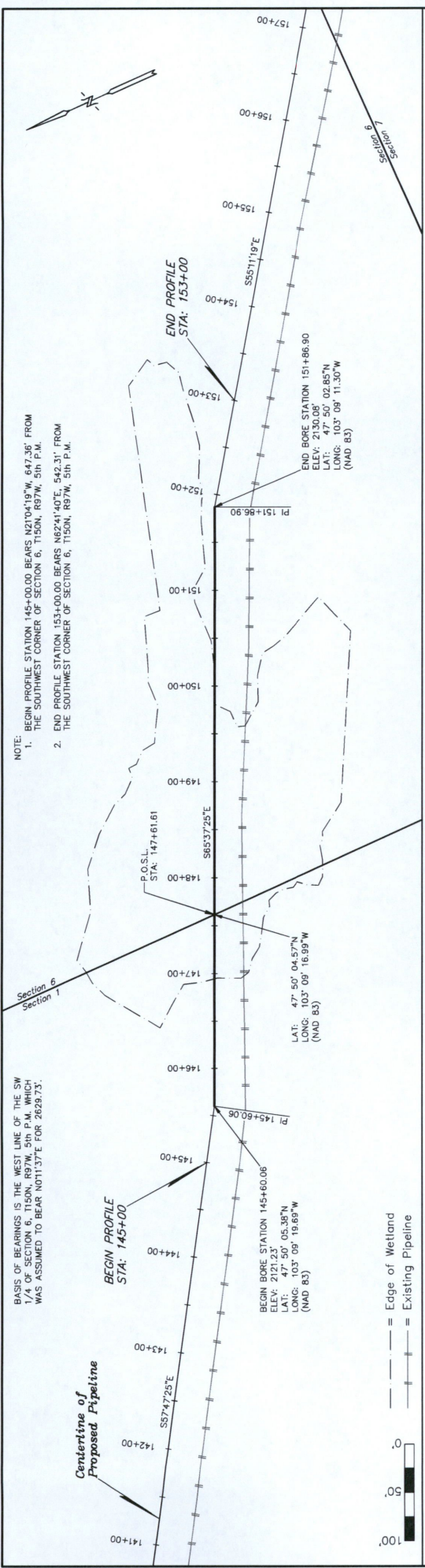
**NOTE:**

1. BEGIN PROFILE STATION 90+00.00 BEARS N29°05'50"E, 154.96' FROM THE WEST 1/4 CORNER OF SECTION 1, T150N, R98W, 5th P.M.
2. END PROFILE STATION 94+50.00 BEARS N32°01'54"E, 208.38' FROM THE WEST 1/4 CORNER OF SECTION 1, T150N, R98W, 5th P.M.

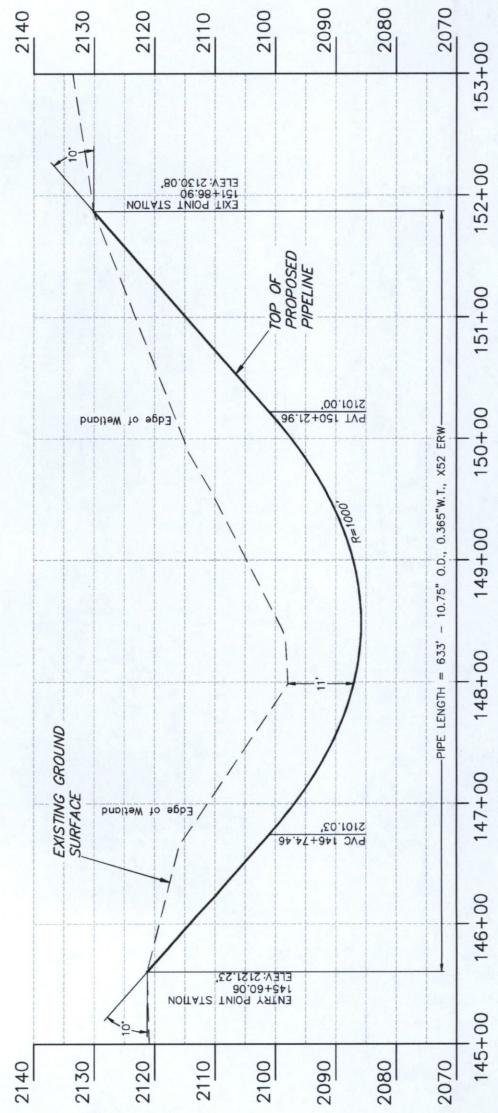


NOTE:  
 1. BEGIN PROFILE STATION 145+00.00 BEARS N21°04'19"W, 647.36' FROM THE SOUTHWEST CORNER OF SECTION 6, T150N, R97W, 5th P.M.  
 2. END PROFILE STATION 151+00.00 BEARS N82°41'40"E, 542.31' FROM THE SOUTHWEST CORNER OF SECTION 6, T150N, R97W, 5th P.M.

BASIS OF BEARINGS IS THE WEST LINE OF THE SW 1/4 OF SECTION 6, T150N, R97W, 5th P.M. WHICH WAS ASSUMED TO BEAR N011°57'E FOR 2629.73'.



Legend:  
 --- Edge of Wetland  
 - - - Existing Pipeline  
 --- Centertine of Proposed Pipeline



OASIS PETROLEUM NORTH AMERICA, LLC  
 JOHNSONS CORNER  
 PROPOSED CROSSING #4  
 PLAN & PROFILE

DATE	BY	REVISIONS

SCALE: 1"=100'  
 DRAWN BY: EJC  
 E-FILE: OASIS JOHNSONS CORNER.dwg  
 PROJECT NO: OASOJ-15-0001  
 DRAWING DATE: 12-11-2015

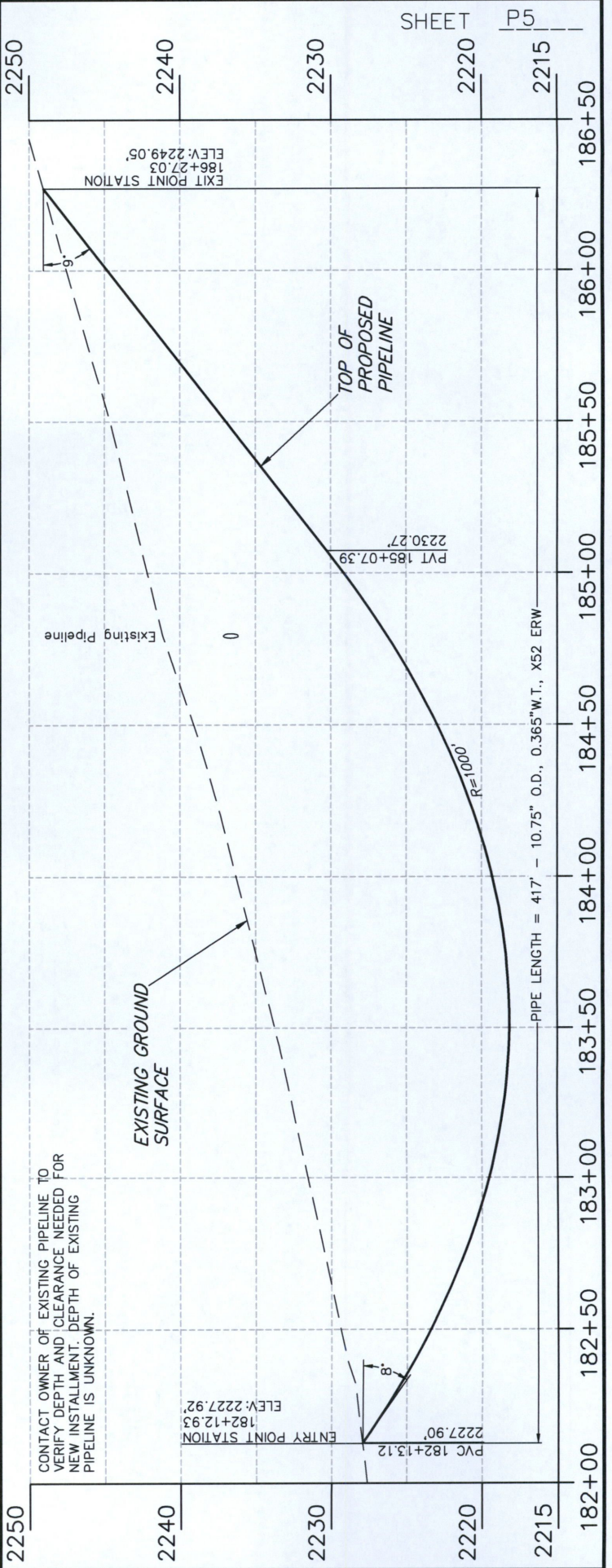
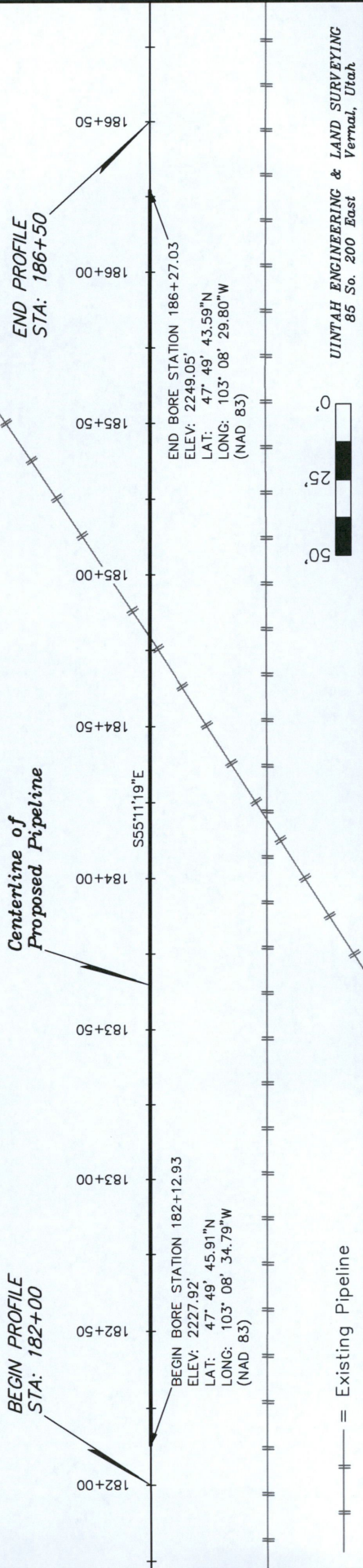


85 SOUTH 200 EAST  
 VERNAL, UTAH 84078  
 (435) 766-0117  
 www.jintahgroup.com  
 - SINCE 1984 -

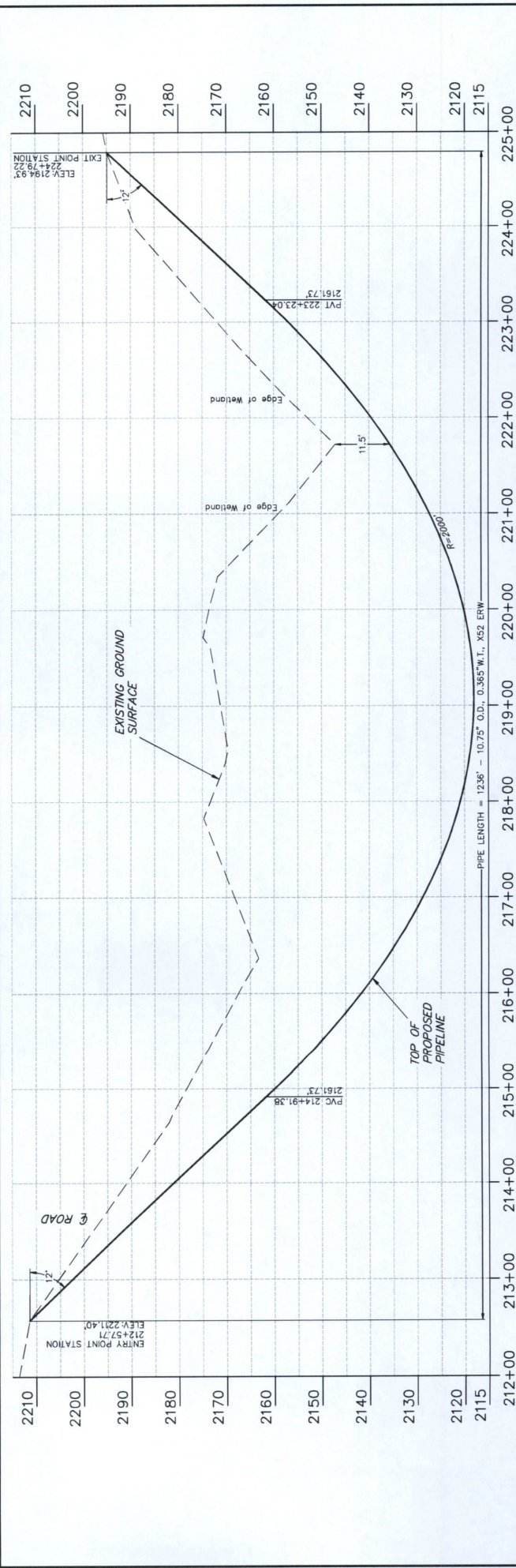
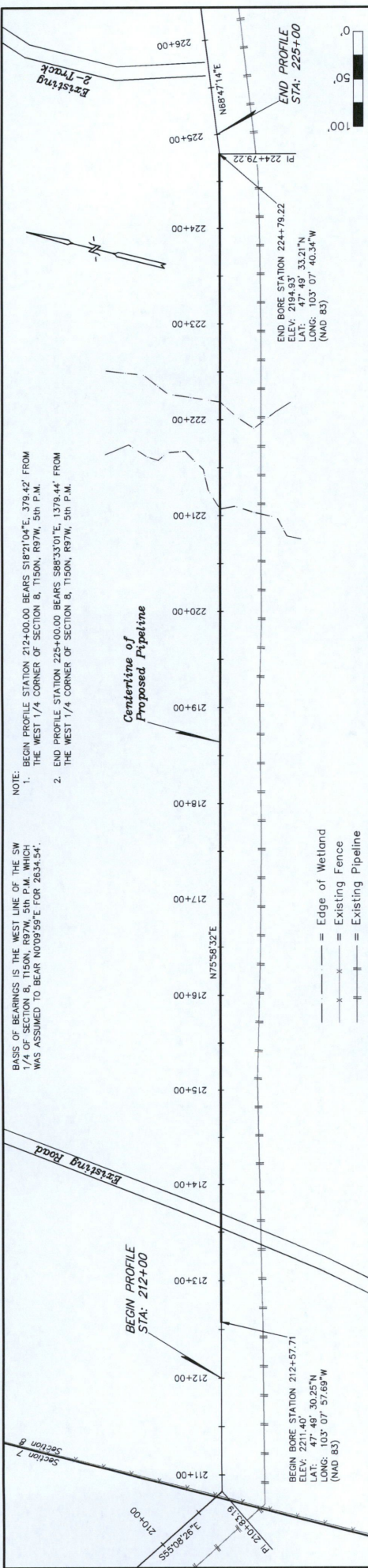
# OASIS PETROLEUM NORTH AMERICA, LLC JOHNSONS CORNER (Proposed Crossing #5) PLAN & PROFILE

Sec. 7, T150N, R97W, 5TH P.M.  
Date: 12-11-2015 By: EJC

- NOTE:
- BEGIN PROFILE STATION 182+00.00 BEARS S11°06'14"E, 1415.34' FROM THE NORTH 1/4 CORNER OF SECTION 7, T150N, R98W, 5th P.M. WHICH WAS ASSUMED TO BEAR S89°44'51"E FOR 2634.97'.
  - END PROFILE STATION 186+50.00 BEARS S21°18'43"E, 1766.55' FROM THE NORTH 1/4 CORNER OF SECTION 7, T150N, R98W, 5th P.M.



UNTAH ENGINEERING & LAND SURVEYING  
85 So. 200 East  
Vernal, Utah



**OASIS PETROLEUM NORTH AMERICA, LLC**  
**JOHNSONS CORNER**  
**PROPOSED CROSSING #6**  
**PLAN & PROFILE**

SCALE: 1"=100'  
 DRAWN BY: EJC  
 E-FILE: OASIS\JOHNSONS CORNER.dwg  
 PROJECT NO: OAS01-15-0001  
 DRAWING DATE: 12-11-2015


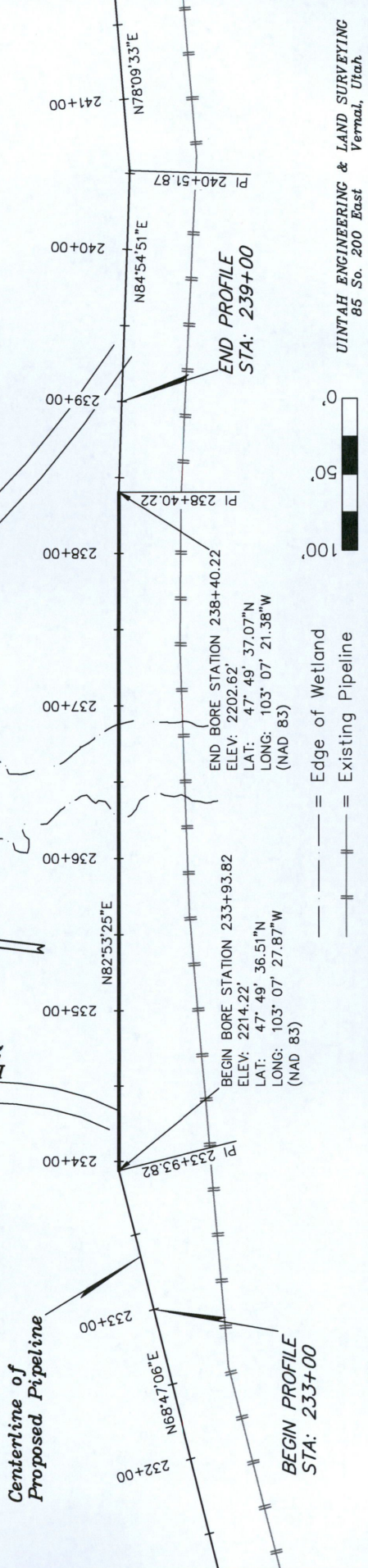
**JINTAH**  
 ENGINEERING & LAND SURVEYING  
 85 SOUTH 200 EAST  
 VERNAL, UTAH 84078  
 (435) 888-1017  
 www.jintahgroup.com  
 - SINCE 1984 -

P6

# OASIS PETROLEUM NORTH AMERICA, LLC JOHNSONS CORNER (Proposed Crossing #7) PLAN & PROFILE

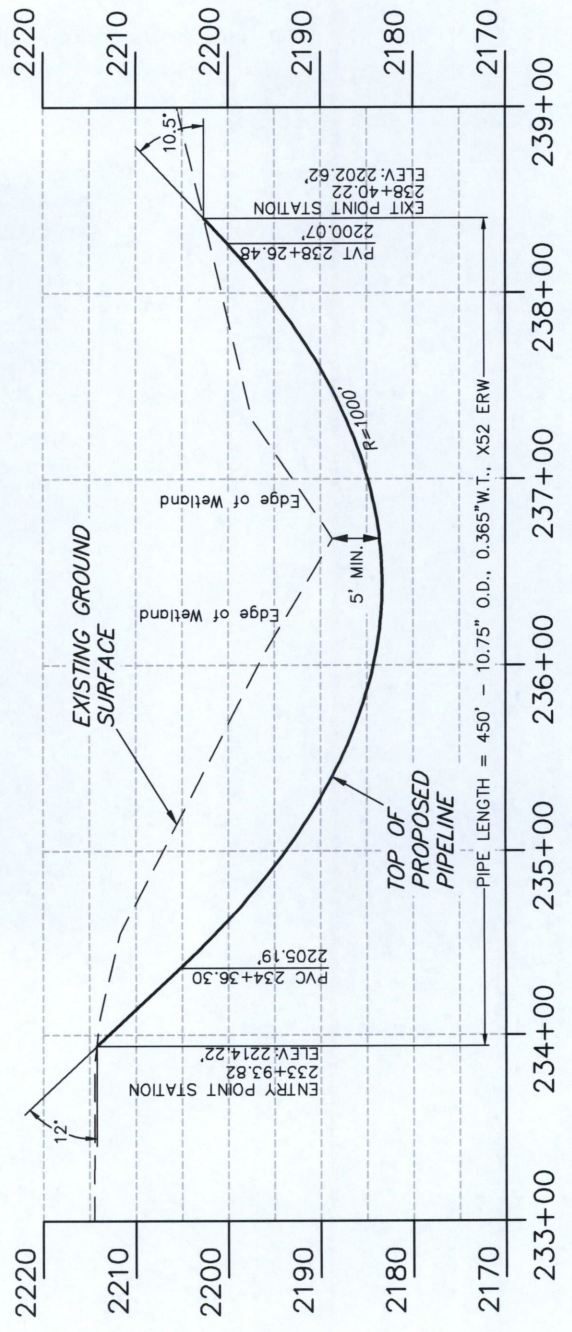
Sec. 8, T150N, R97W, 5TH P.M.  
Date: 12-11-2015 By: EJC

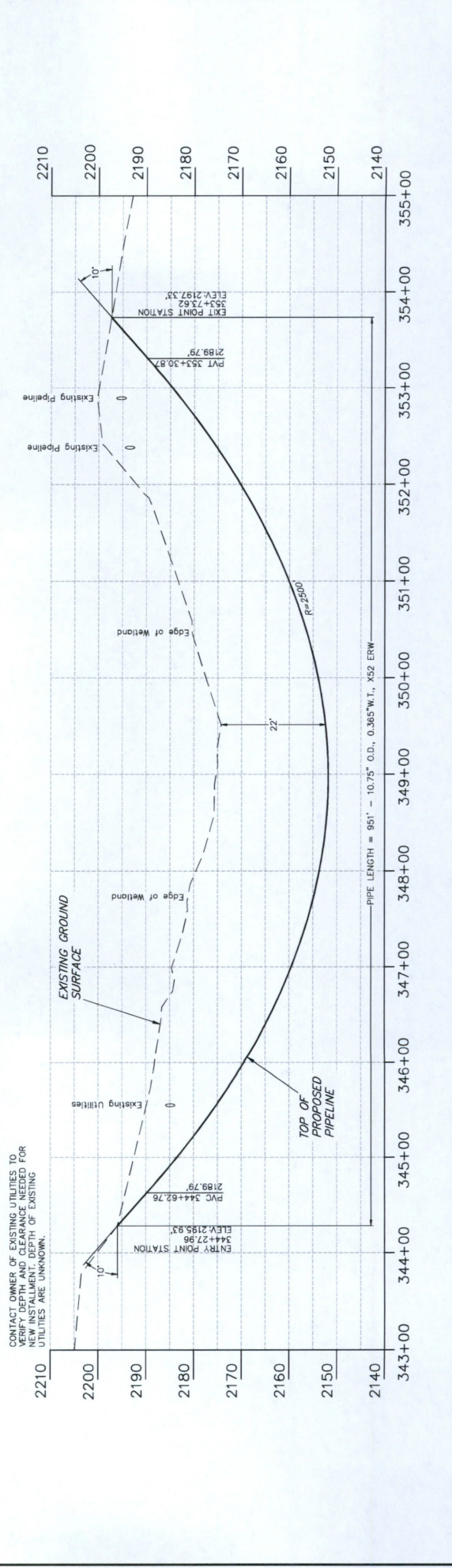
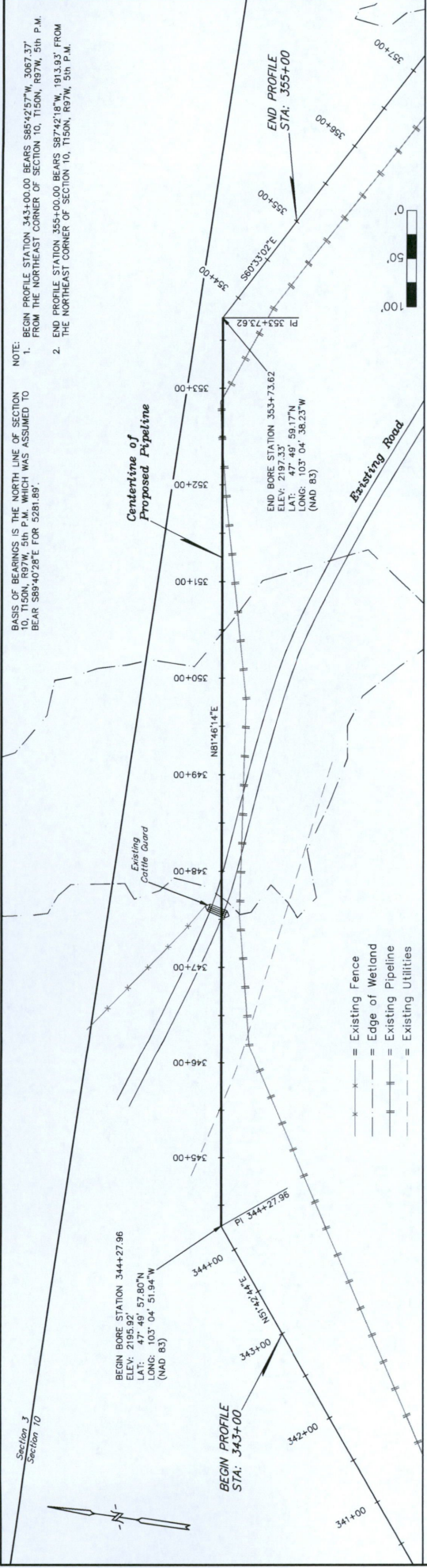
**NOTE:**  
1. BEGIN PROFILE STATION 233+00.00 BEARS N83°22'31"E, 2139.99' FROM THE WEST 1/4 CORNER OF SECTION 8, T150N, R97W, 5th P.M.  
2. END PROFILE STATION 239+00.00 BEARS N82°50'06"E, 2737.05' FROM THE WEST 1/4 CORNER OF SECTION 8, T150N, R97W, 5th P.M.



--- = Edge of Wetland  
--- = Existing Pipeline

U/INTAH ENGINEERING & LAND SURVEYING  
85 So. 200 East  
Vernal, Utah





**OASIS PETROLEUM NORTH AMERICA, LLC**  
**JOHNSONS CORNER**  
**PROPOSED CROSSING #8**  
**PLAN & PROFILE**

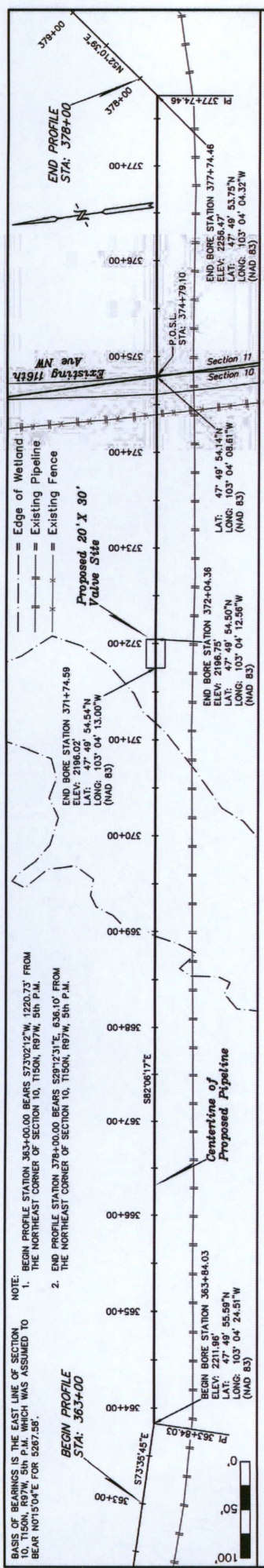
DATE	BY	REVISIONS

SCALE: 1"=100'  
 DRAWN BY: EJC  
 E-FILE: OASIS\_JOHNSONS CORNER.dwg  
 PROJECT NO: OAS01-15-0001  
 DRAWING DATE: 12-11-2015

**JINTAH**  
 ENGINEERING & LAND SURVEYING

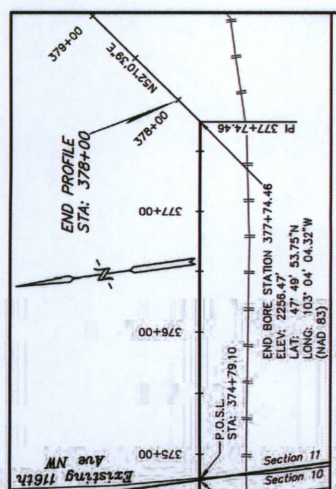
85 SOUTH 200 EAST  
 VERNAL, UTAH 84078  
 (435) 780-0000  
 www.jintahgroup.com

P8  
 - SINCE 1864 -



NOTE:  
 1. BEGIN PROFILE STATION 363+00.00 BEARS S73°02'12"W, 1220.73' FROM THE NORTHEAST CORNER OF SECTION 10, T150N, R97W, 5th P.M.  
 2. END PROFILE STATION 378+00.00 BEARS S29°12'31"E, 636.10' FROM THE NORTHEAST CORNER OF SECTION 10, T150N, R97W, 5th P.M.

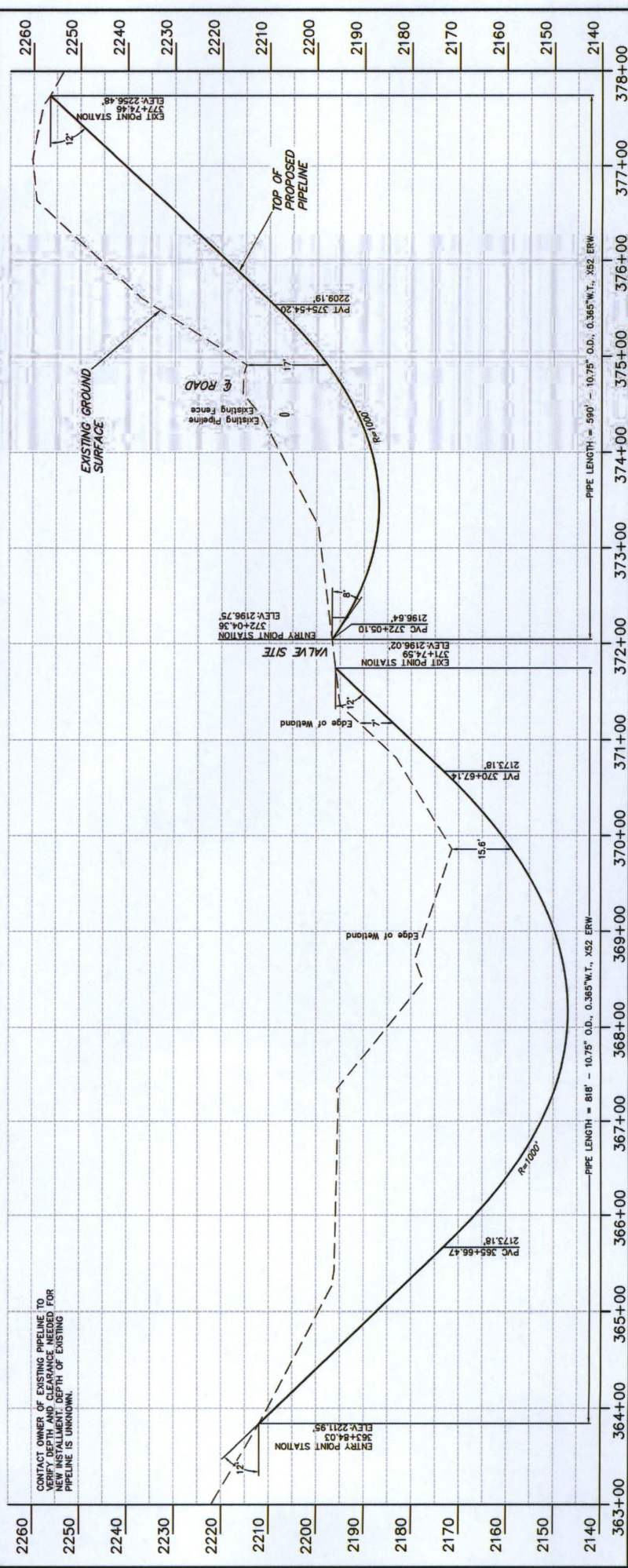
BASIS OF BEARINGS IS THE EAST LINE OF SECTION 10, T150N, R97W, WHICH WAS ASSUMED TO BEAR N01°30'41"E FOR 5287.58'.



END BORE STATION 371+74.59  
 ELEV: 2196.02  
 LAT: 47° 49' 54.51"N  
 LONG: 103° 04' 13.00"W  
 (NAD 83)

END BORE STATION 372+04.38  
 ELEV: 2196.75  
 LAT: 47° 49' 54.50"N  
 LONG: 103° 04' 12.56"W  
 (NAD 83)

END BORE STATION 377+74.46  
 ELEV: 2256.47  
 LAT: 47° 49' 53.75"N  
 LONG: 103° 04' 04.32"W  
 (NAD 83)



CONTACT OWNER OF EXISTING PIPELINE TO BE DETERMINED FOR NEW INSTALLMENT DEPTH OF EXISTING PIPELINE IS UNKNOWN.

ENTRY POINT STATION  
 STA: 372+04.38  
 ELEV: 2196.02

EXIT POINT STATION  
 STA: 372+04.38  
 ELEV: 2196.02

VALVE SITE

Proposed 20' X 30' Valve Site

Centerline of Proposed Pipeline

Edge of Wetland

Existing Pipeline

Existing Fence

EXISTING GROUND SURFACE

TOP OF PROPOSED PIPELINE

SCALE: 1"=100'

DRAWN BY: EJC

E-FILE: OASIS\JOHNSONS CORNER.dwg

PROJECT NO: OASDI-15-0001

DRAWING DATE: 12-11-2015

REVISIONS

DATE	BY
02-03-2016	EJC

ADDED VALVE SITE - REVISED HDD

OASIS PETROLEUM NORTH AMERICA, LLC  
 JOHNSONS CORNER  
 PROPOSED CROSSING #9  
 PLAN & PROFILE

86 SOUTH 200 EAST  
 VERNAL, UTAH 84078  
 (435) 789-1017  
 www.untahgroup.com

**UINTAH**  
 ENGINEERING & LAND SURVEYING

- SINCE 1964 -

P9


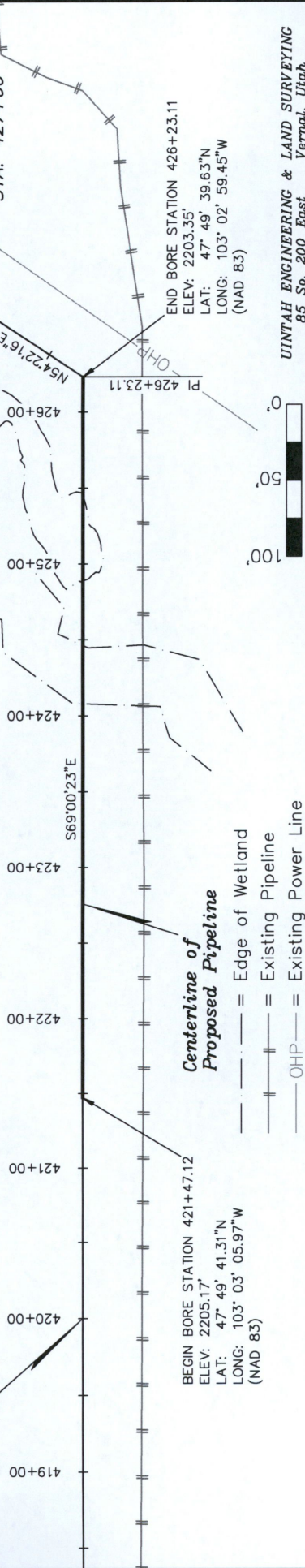
# OASIS PETROLEUM NORTH AMERICA, LLC JOHNSONS CORNER (Proposed Crossing #10) PLAN & PROFILE

Sec. 11, T150N, R97W, 5TH P.M.  
Date: 12-11-2015 By: EJC



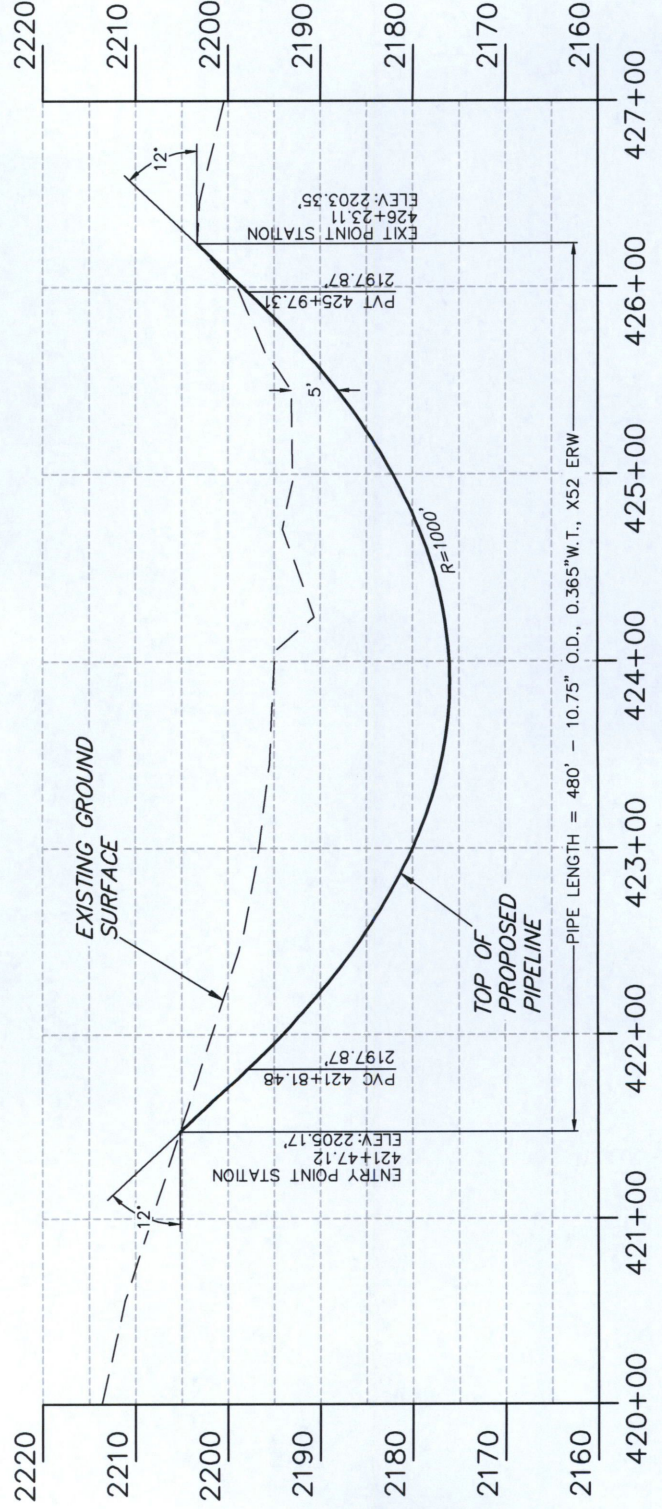
- NOTE:
- BEGIN PROFILE STATION 420+00.00 BEARS N51°45'07"W, 1405.23' FROM THE EAST 1/4 CORNER OF SECTION 11, T150N, R97W, 5th P.M. WHICH WAS ASSUMED TO BEAR N0°00'01"E FOR 2627.11'.
  - END PROFILE STATION 427+00.00 BEARS N33°35'42"W, 830.14' FROM THE EAST 1/4 CORNER OF SECTION 11, T150N, R97W, 5th P.M.

**BEGIN PROFILE  
STA: 420+00**



Centerline of Proposed Pipeline  
 --- = Edge of Wetland  
 —+— = Existing Pipeline  
 —+— = Existing Power Line

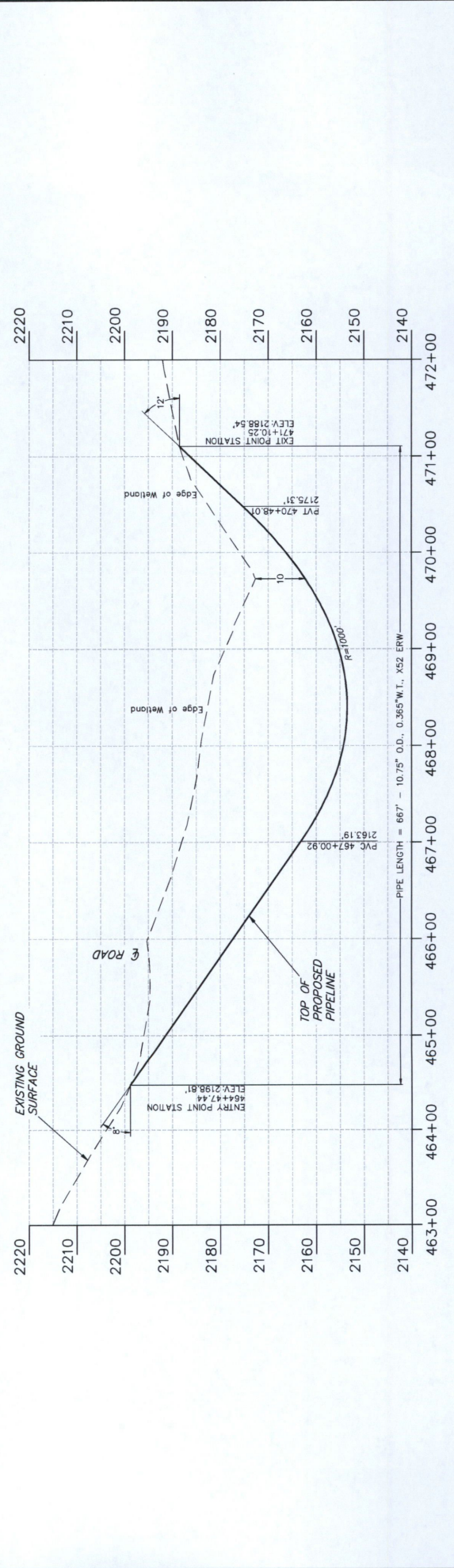
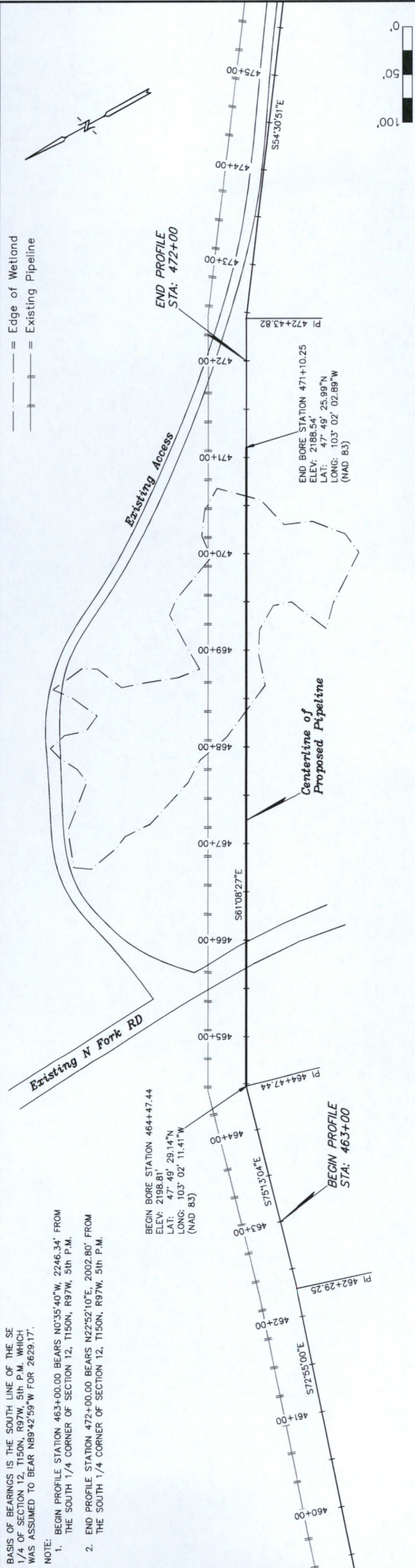
UTAH ENGINEERING & LAND SURVEYING  
85 So. 200 East  
Vernal, Utah



BASIS OF BEARINGS IS THE SOUTH LINE OF THE SE 1/4 OF SECTION 12, T150N, R97W, 5th P.M. WHICH WAS ASSUMED TO BEAR N89°42'59"W FOR 2629.17'.

NOTE:

- BEGIN PROFILE STATION 463+00.00 BEARS N0°35'40"W, 2246.34' FROM THE SOUTH 1/4 CORNER OF SECTION 12, T150N, R97W, 5th P.M.
- END PROFILE STATION 472+00.00 BEARS N22°52'10"E, 2002.80' FROM THE SOUTH 1/4 CORNER OF SECTION 12, T150N, R97W, 5th P.M.



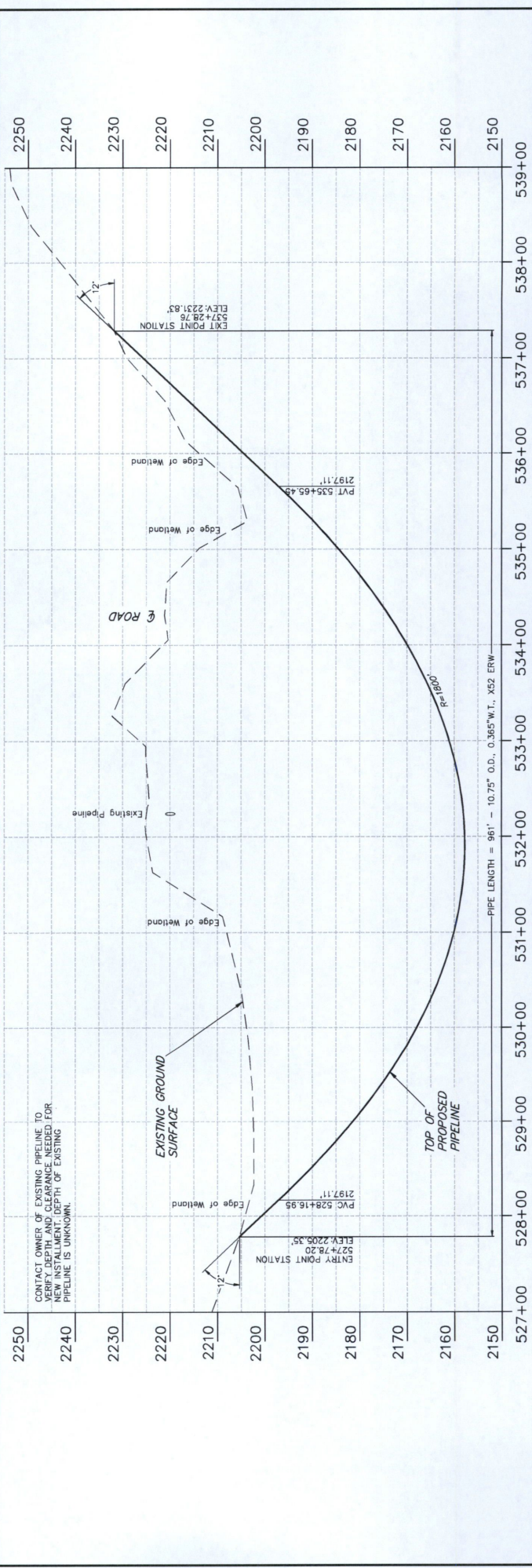
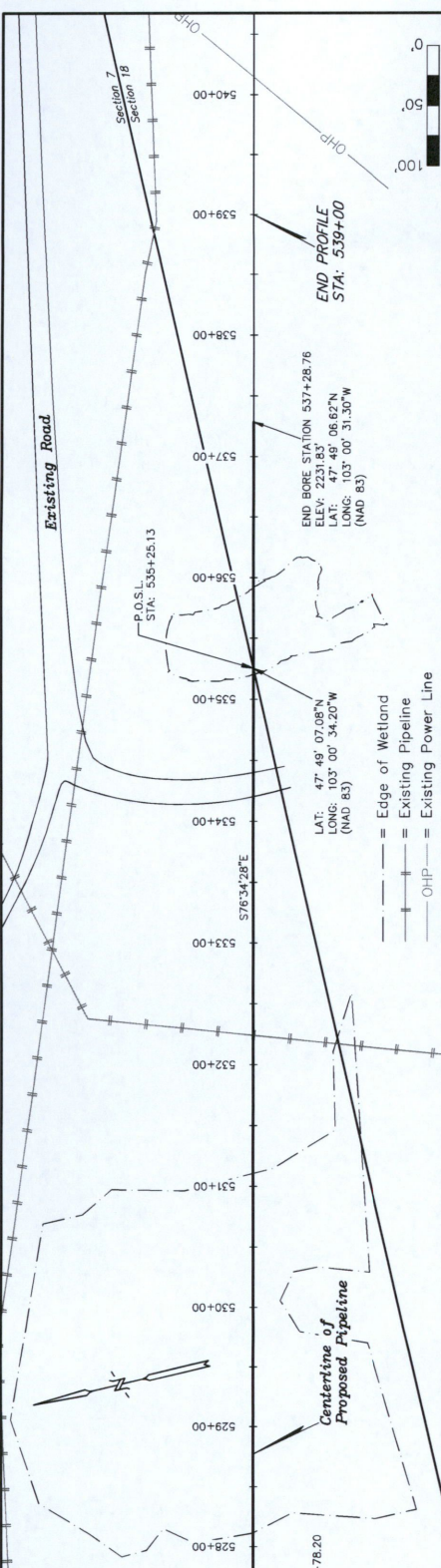
OASIS PETROLEUM NORTH AMERICA, LLC  
JOHNSONS CORNER  
PROPOSED CROSSING # 11  
PLAN & PROFILE

P11

85 SOUTH 200 EAST  
VERNAL, UTAH 84078  
(435) 789-1017  
www.jintahgroup.com  
- SINCE 1984 -

SCALE: 1"=100'	DRAWN BY: EJC	REVISIONS	DATE	BY
E-FILE: OASIS\JOHNSONS CORNER.dwg				
PROJECT NO: OASO-15-0001				
DRAWING DATE: 12-11-2015				


NOTE:  
 1. BEGIN PROFILE STATION 527+00.00 BEARS N83°21'16"W, 1711.43' FROM THE SOUTHEAST CORNER OF SECTION 7, T150N, R96W, 5th P.M.  
 2. END PROFILE STATION 539+00.00 BEARS S81°24'02"W, 538.78' FROM THE SOUTHEAST CORNER OF SECTION 7, T150N, R96W, 5th P.M.



**OASIS PETROLEUM NORTH AMERICA, LLC**  
 JOHNSONS CORNER  
 PROPOSED CROSSING #12  
 PLAN & PROFILE

DATE	BY	REVISIONS

SCALE: 1"=100'  
 DRAWN BY: EJC  
 E-FILE: OASIS\JOHNSONS CORNER.dwg  
 PROJECT NO: OASO-15-0001  
 DRAWING DATE: 12-11-2015



**JINTAH**  
 ENGINEERING & LAND SURVEYING

85 SOUTH 200 EAST  
 VERNAL, UTAH 84078  
 (435) 789-1017  
 www.jintahgroup.com  
 - SINCE 1984 -

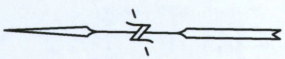
P12



# OASIS PETROLEUM NORTH AMERICA, LLC

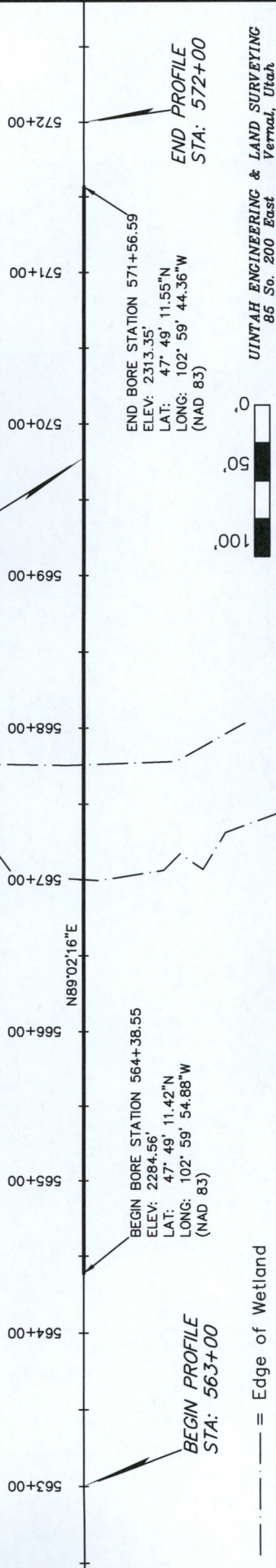
## JOHNSONS CORNER (Proposed Crossing #14) PLAN & PROFILE

Sec. 8, T150N, R96W, 5TH P.M.  
Date: 12-11-2015 By: EJC  
Rev. Date: 02-22-2016 By: EJC

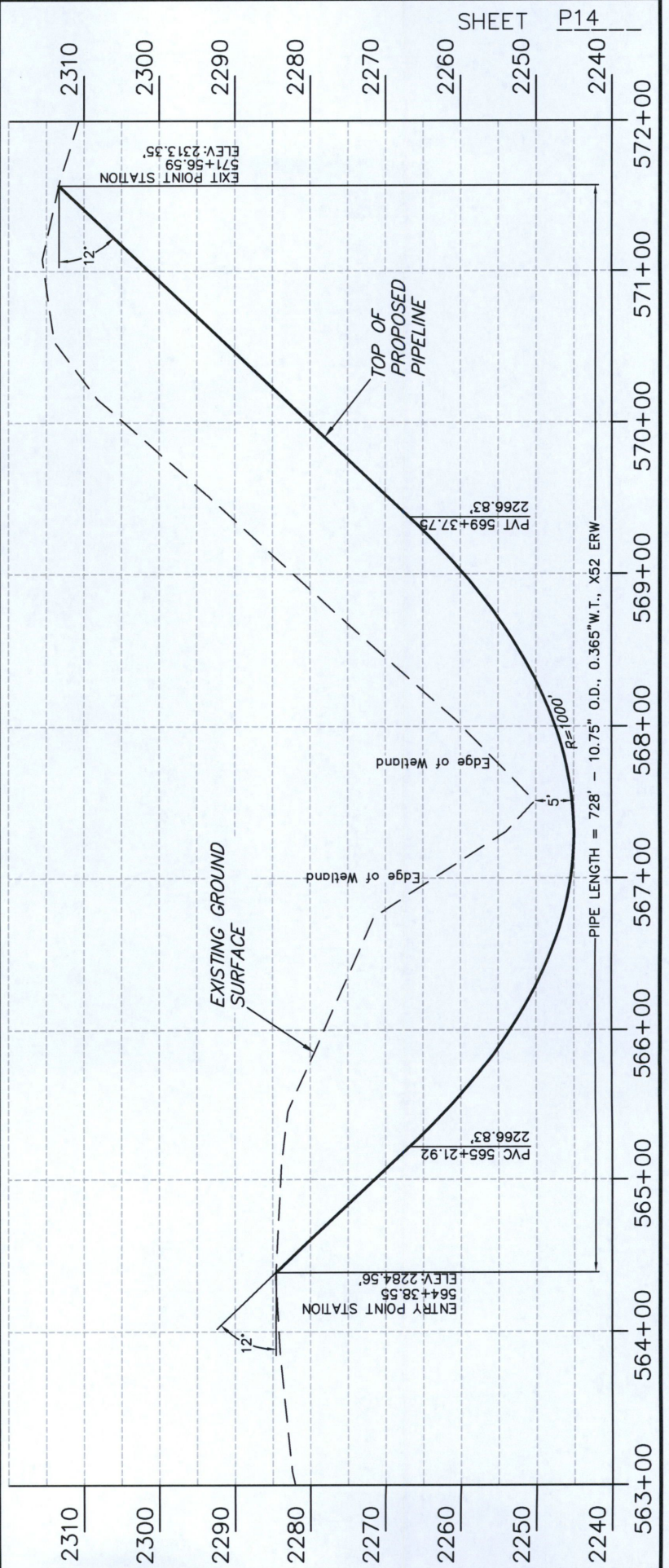


- NOTE:**
- BEGIN PROFILE STATION 563+00.00 BEARS N75°08'33"E, 1706.05' FROM THE SOUTHWEST CORNER OF SECTION 8, T150N, R96W, 5th P.M. WHICH WAS ASSUMED TO BEAR N89°48'10"W FOR 5270.60'.
  - END PROFILE STATION 572+00.00 BEARS N79°55'54"E, 2588.75' FROM THE SOUTHWEST CORNER OF SECTION 8, T150N, R96W, 5th P.M.

*Centerline of  
Proposed Pipeline*



UNTAH ENGINEERING & LAND SURVEYING  
86 So. 200 East  
Vernal, Utah



# OASIS PETROLEUM NORTH AMERICA, LLC

## JOHNSONS CORNER

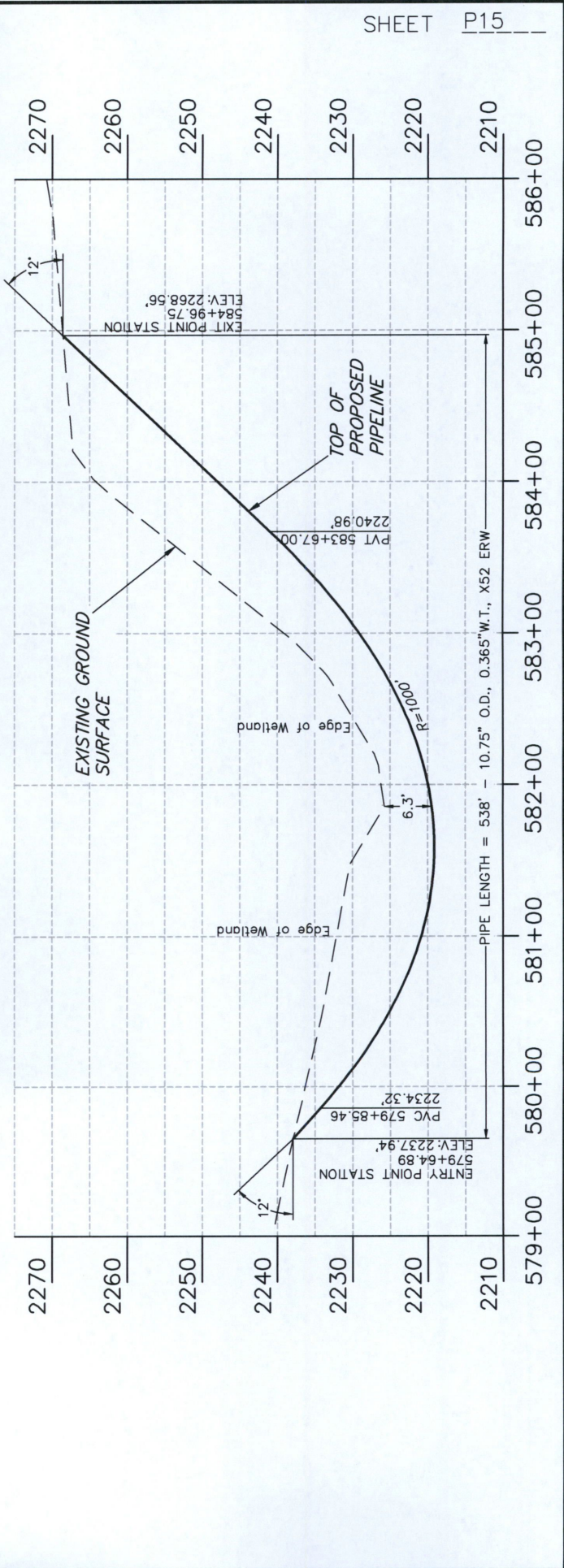
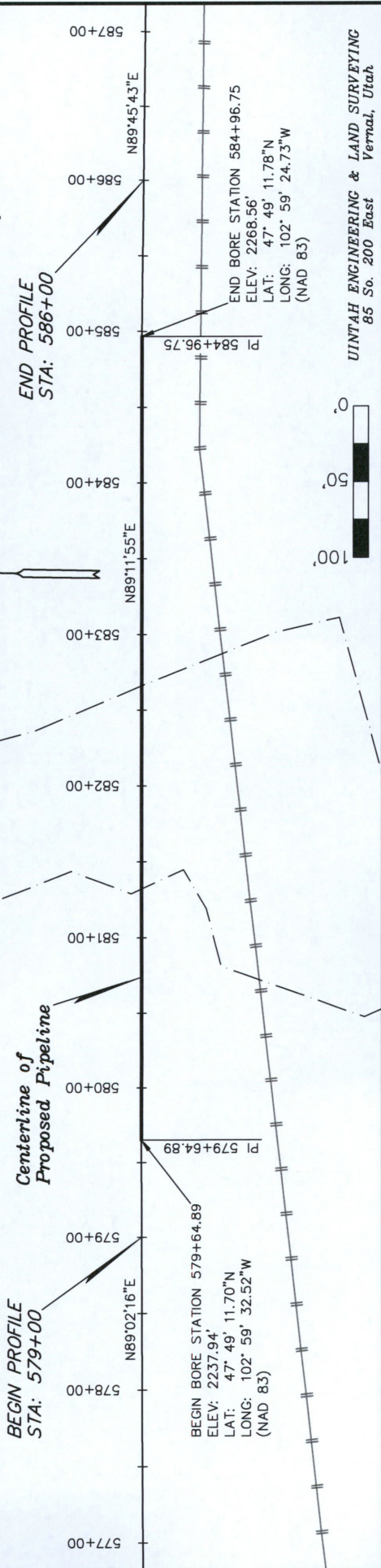
### (Proposed Crossing #15)

#### PLAN & PROFILE

Sec. 8, T150N, R96W, 5TH P.M.  
Date: 12-11-2015 By: EJC

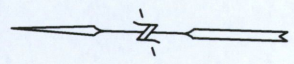
--- = Edge of Wetland  
 --- = Existing Pipeline

NOTE:  
 1. BEGIN PROFILE STATION 579+00.00 BEARS N76°34'41"W, 2078.55' FROM THE SOUTHEAST CORNER OF SECTION 8, T150N, R96W, 5th P.M. WHICH WAS ASSUMED TO BEAR N89°48'10"W FOR 5270.60'.  
 2. END PROFILE STATION 586+00.00 BEARS N69°36'21"W, 1410.24' FROM THE SOUTHEAST CORNER OF SECTION 8, T150N, R96W, 5th P.M.

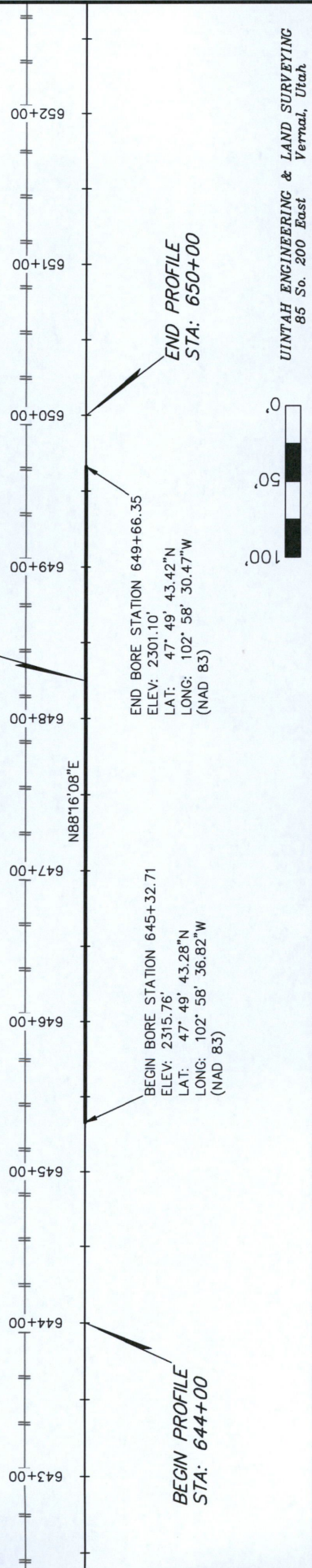


# OASIS PETROLEUM NORTH AMERICA, LLC JOHNSONS CORNER (Proposed Crossing #16) PLAN & PROFILE

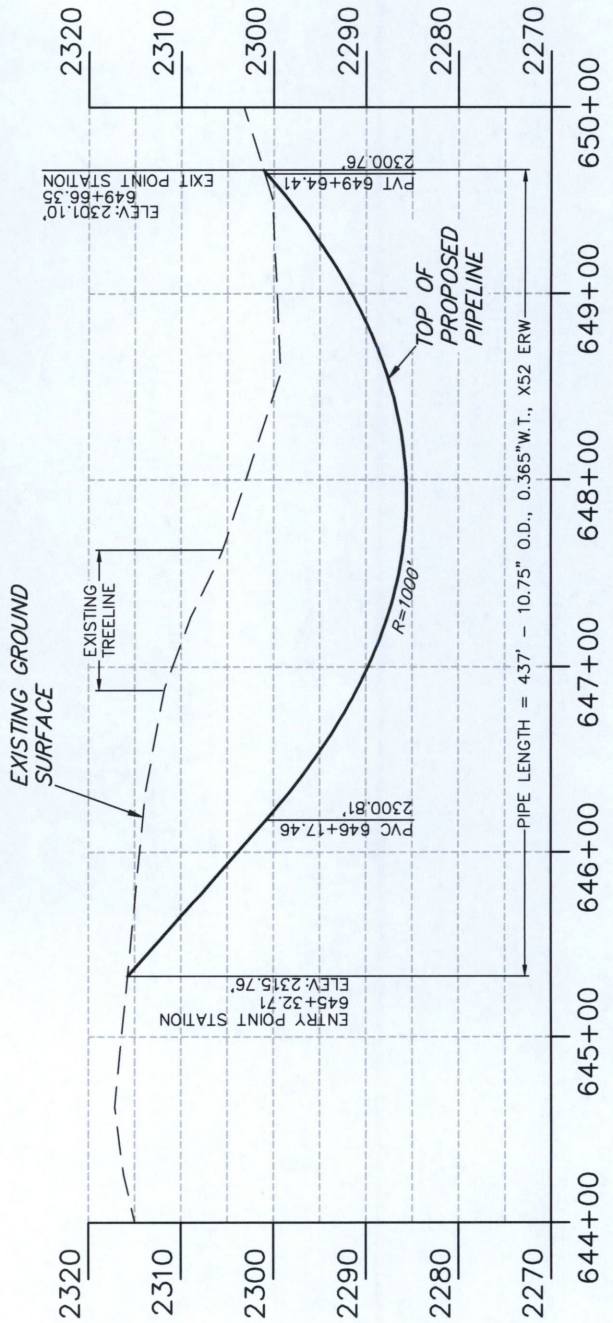
Sec. 9, T150N, R96W, 5TH P.M.  
Date: 12-11-2015 By: EJC



- NOTE:**
1. BEGIN PROFILE STATION 644+00.00 BEARS S46°52'05"E, 2343.24' FROM THE NORTHWEST CORNER OF SECTION 9, T150N, R96W, 5th P.M. WHICH WAS ASSUMED TO BEAR N89°51'00"W FOR 5266.70'.
  2. END PROFILE STATION 650+00.00 BEARS S55°33'37"E, 2800.68' FROM THE NORTHWEST CORNER OF SECTION 9, T150N, R96W, 5th P.M.
  3. CROSSING EXISTING TREELINE.

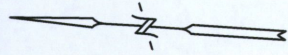


UINTAH ENGINEERING & LAND SURVEYING  
85 So. 200 East  
Vernal, Utah

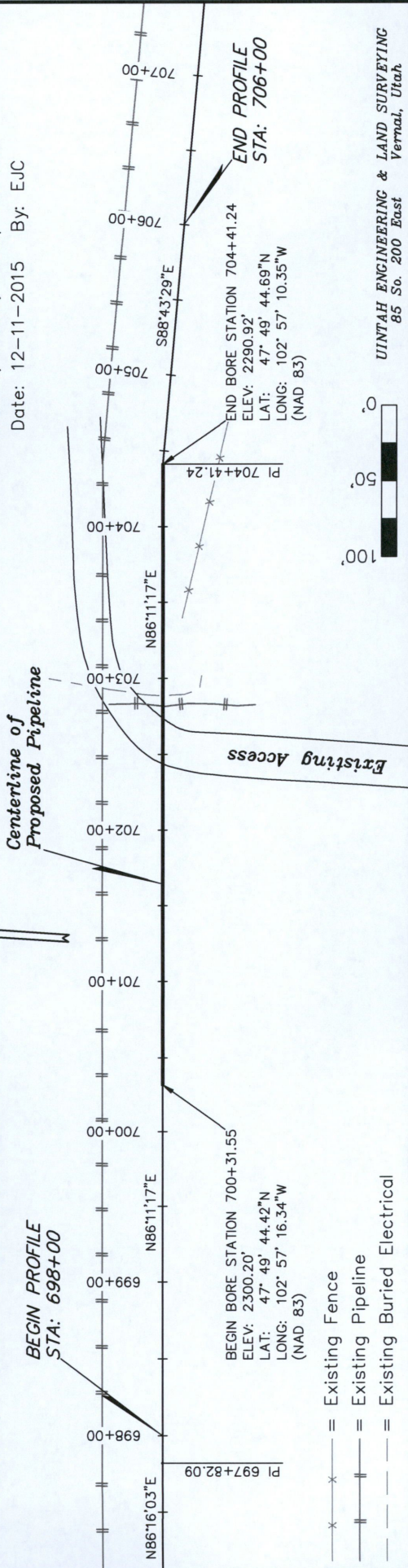


# OASIS PETROLEUM NORTH AMERICA, LLC JOHNSONS CORNER (Proposed Crossing #17) PLAN & PROFILE

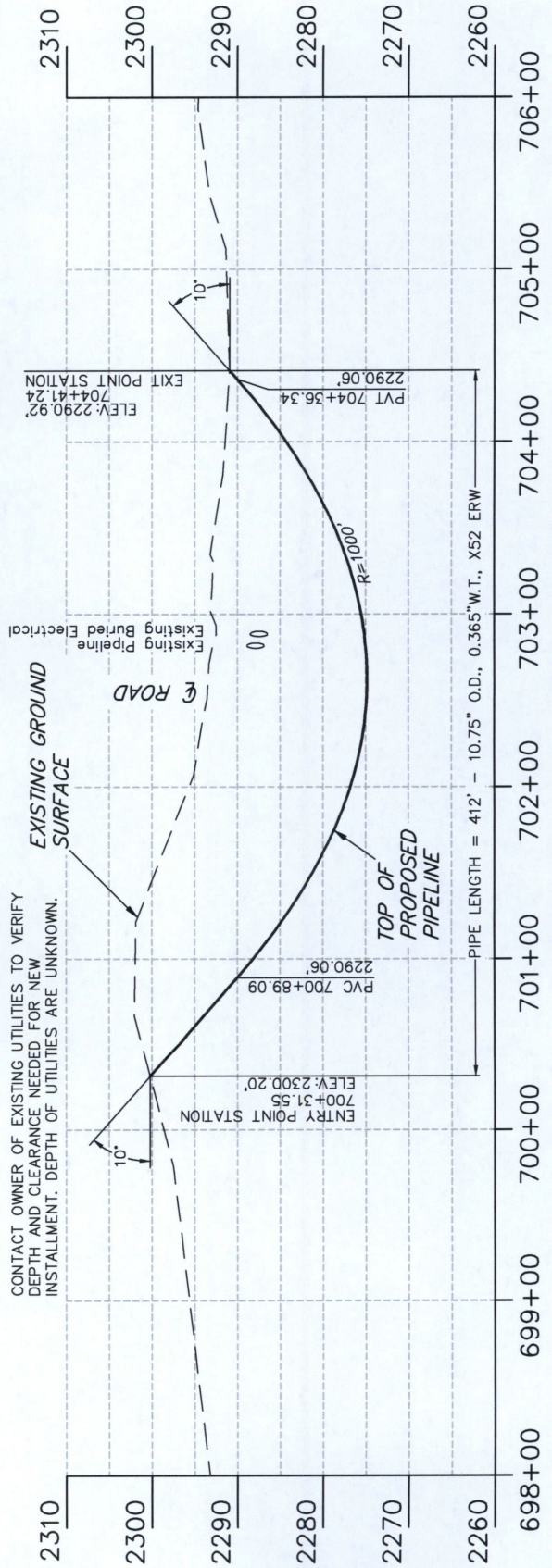
Sec. 10, T150N, R96W, 5TH P.M.  
Date: 12-11-2015 By: EJC



- NOTE:**
- BEGIN PROFILE STATION 698+00.00 BEARS S281°47'07"W, 1687.69' FROM THE NORTH 1/4 CORNER OF SECTION 10, T150N, R96W, 5th P.M. WHICH WAS ASSUMED TO BEAR N89°50'10"W FOR 2635.42'.
  - END PROFILE STATION 706+00.00 BEARS S0°00'15"E, 1447.78' FROM THE NORTH 1/4 CORNER OF SECTION 10, T150N, R96W, 5th P.M.



UINTECH ENGINEERING & LAND SURVEYING  
85 So. 200 East  
Vernal, Utah



CONTACT OWNER OF EXISTING UTILITIES TO VERIFY  
DEPTH AND CLEARANCE NEEDED FOR NEW  
INSTALLMENT. DEPTH OF UTILITIES ARE UNKNOWN.



BASIS OF BEARINGS IS THE NORTH LINE OF SECTION 14, T150N, R97W, 5th P.M., WHICH WAS ASSUMED TO BEAR S89°44'13"E FOR 2688.18'.

- NOTE:
1. BEGIN PROFILE STATION 775+50.00 BEARS N85°51'34"E, 2589.69' FROM THE NORTHWEST CORNER OF SECTION 14, T150N, R97W, 5th P.M.
  2. END PROFILE STATION 779+50.00 BEARS S85°17'12"E, 2592.38' FROM THE NORTHWEST CORNER OF SECTION 14, T150N, R97W, 5th P.M.

Centerline of Proposed Pipeline

P.O.S.L. STA: 777+48.85

Existing 28th St NW

TEL --- = Existing Buried Telephone

END PROFILE STA: 779+50

BEGIN BORE STATION 776+22.68  
 ELEV: 2319.63'  
 LAT: 47° 49' 08.16" N  
 LONG: 102° 55' 51.65" W  
 (NAD 83)

END BORE STATION 778+83.43  
 ELEV: 2343.57'  
 LAT: 47° 49' 06.58" N  
 LONG: 102° 55' 51.64" W  
 (NAD 83)

BEGIN PROFILE STA: 775+50

BORE PIT

BORE PIT

BORE PIT

BORE PIT

BORE PIT

BORE PIT

BORE PIT

BORE PIT

BORE PIT

BORE PIT

BORE PIT

BORE PIT

BORE PIT

BORE PIT

BORE PIT

BORE PIT

BORE PIT

BORE PIT

BORE PIT

BORE PIT

BORE PIT

BORE PIT

BORE PIT

BORE PIT

BORE PIT

BORE PIT

BORE PIT

BORE PIT

BORE PIT

BORE PIT

BORE PIT

BORE PIT

BORE PIT

BORE PIT

BORE PIT

BORE PIT

BORE PIT

BORE PIT

BORE PIT

BORE PIT

BORE PIT

BORE PIT

BORE PIT

BORE PIT

BORE PIT

BORE PIT

BORE PIT

BORE PIT

BORE PIT

BORE PIT

BORE PIT

BORE PIT

BORE PIT

BORE PIT

BORE PIT

BORE PIT

BORE PIT

BORE PIT

BORE PIT

BORE PIT

BORE PIT

BORE PIT

BORE PIT

BORE PIT

BORE PIT

BORE PIT

BORE PIT

BORE PIT

BORE PIT

BORE PIT

BORE PIT

BORE PIT

BORE PIT

BORE PIT

BORE PIT

BORE PIT

BORE PIT

BORE PIT

BORE PIT

BORE PIT

BORE PIT

BORE PIT

BORE PIT

BORE PIT

BORE PIT

BORE PIT

BORE PIT

BORE PIT

BORE PIT

BORE PIT

BORE PIT

BORE PIT

BORE PIT

BORE PIT

BORE PIT

BORE PIT

BORE PIT

BORE PIT

BORE PIT

BORE PIT

BORE PIT

BORE PIT

BORE PIT

BORE PIT

BORE PIT

BORE PIT

BORE PIT

BORE PIT

BORE PIT

BORE PIT

BORE PIT

BORE PIT

BORE PIT

BORE PIT

BORE PIT

BORE PIT

BORE PIT

BORE PIT

BORE PIT

BORE PIT

BORE PIT

BORE PIT

BORE PIT

BORE PIT

BORE PIT

BORE PIT

BORE PIT

BORE PIT

BORE PIT

BORE PIT

BORE PIT

BORE PIT

BORE PIT

BORE PIT

BORE PIT

BORE PIT

BORE PIT

BORE PIT

BORE PIT

BORE PIT

BORE PIT

BORE PIT

BORE PIT

BORE PIT

BORE PIT

BORE PIT

BORE PIT

BORE PIT

BORE PIT

BORE PIT

BORE PIT

BORE PIT

BORE PIT

BORE PIT

BORE PIT

BORE PIT

BORE PIT

BORE PIT

BORE PIT

BORE PIT

BORE PIT

BORE PIT

BORE PIT

BORE PIT

BORE PIT

BORE PIT

BORE PIT

BORE PIT

BORE PIT

BORE PIT

BORE PIT

BORE PIT

BORE PIT

BORE PIT

BORE PIT

BORE PIT

BORE PIT

BORE PIT

BORE PIT

BORE PIT

BORE PIT

BORE PIT

BORE PIT

BORE PIT

BORE PIT

BORE PIT

BORE PIT

BORE PIT

BORE PIT

BORE PIT

BORE PIT

BORE PIT

BORE PIT

BORE PIT

BORE PIT

BORE PIT

BORE PIT

BORE PIT

BORE PIT

BORE PIT

BORE PIT

BORE PIT

BORE PIT

BORE PIT

BORE PIT

BORE PIT

BORE PIT

BORE PIT

BORE PIT

BORE PIT

BORE PIT

BORE PIT

BORE PIT

BORE PIT

BORE PIT

BORE PIT

BORE PIT

BORE PIT

BORE PIT

BORE PIT

BORE PIT

BORE PIT

BORE PIT

BORE PIT

BORE PIT

BORE PIT

BORE PIT

BORE PIT

BORE PIT

BORE PIT

BORE PIT

BORE PIT

BORE PIT

BORE PIT

BORE PIT

BORE PIT

BORE PIT

BORE PIT

BORE PIT

BORE PIT

BORE PIT

BORE PIT

BORE PIT

BORE PIT

BORE PIT

BORE PIT

BORE PIT

BORE PIT

BORE PIT

BORE PIT

BORE PIT

BORE PIT

BORE PIT

BORE PIT

BORE PIT

BORE PIT

BORE PIT

BORE PIT

BORE PIT

BORE PIT

BORE PIT

BORE PIT

BORE PIT

BORE PIT

BORE PIT

BORE PIT

BORE PIT

BORE PIT

BORE PIT

BORE PIT

BORE PIT

BORE PIT

BORE PIT

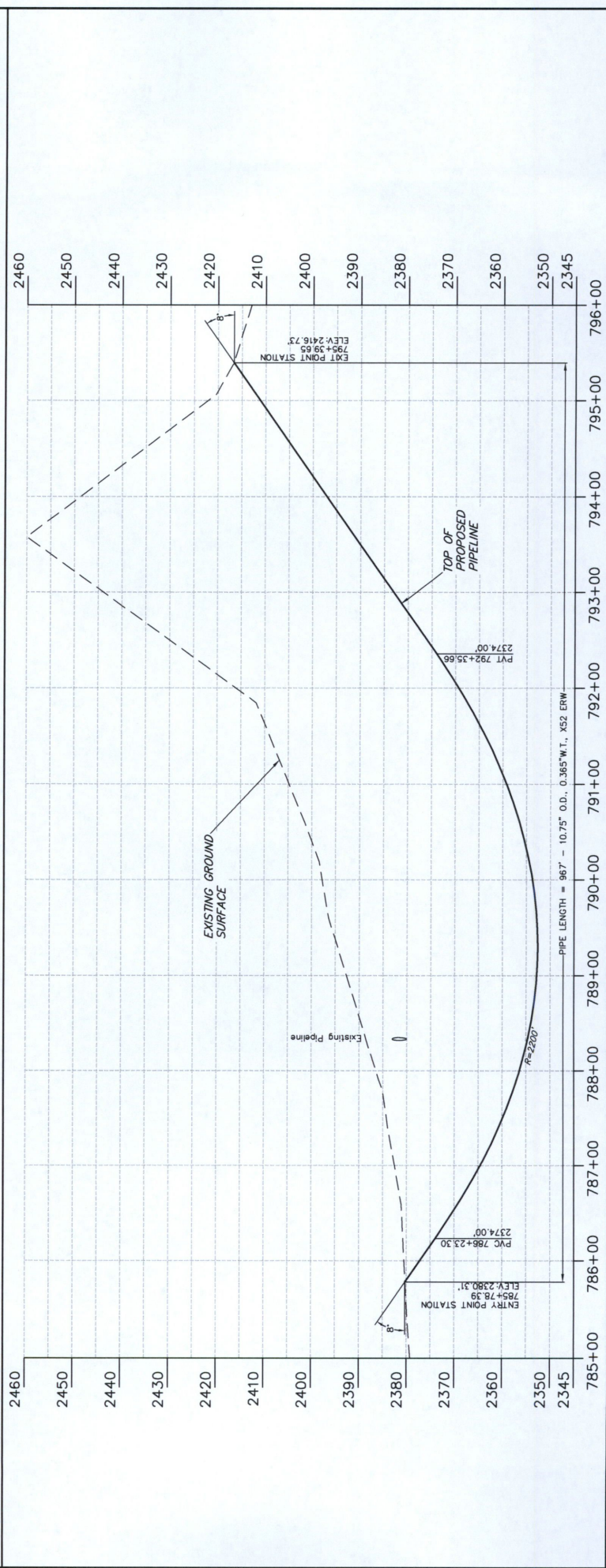
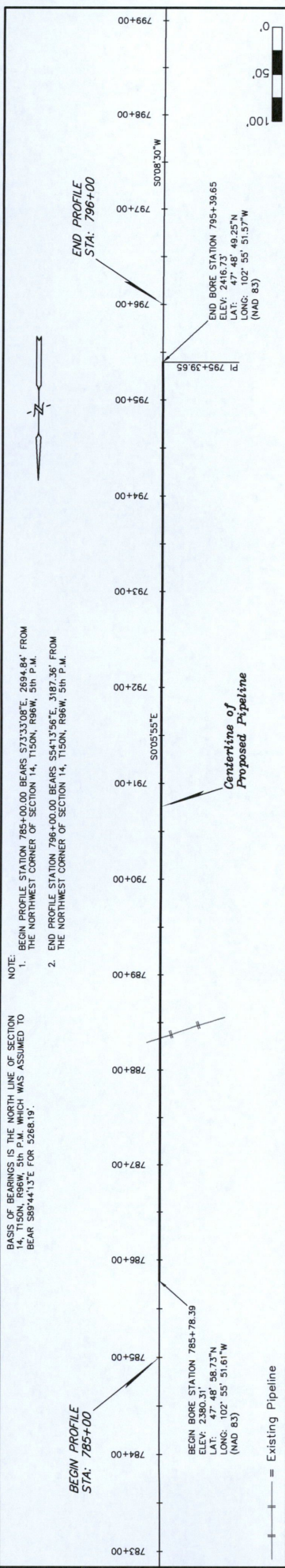
BORE PIT

BORE PIT

BASIS OF BEARINGS IS THE NORTH LINE OF SECTION 14, T150N, R96W, 5th P.M. WHICH WAS ASSUMED TO BEAR S89°44'13"E FOR 5286.19'.

NOTE:


1. BEGIN PROFILE STATION 785+00.00 BEARS S73°33'08"E, 2694.84' FROM THE NORTHWEST CORNER OF SECTION 14, T150N, R96W, 5th P.M.
2. END PROFILE STATION 796+00.00 BEARS S54°13'56"E, 3187.36' FROM THE NORTHWEST CORNER OF SECTION 14, T150N, R96W, 5th P.M.



**OASIS PETROLEUM NORTH AMERICA, LLC**  
**JOHNSONS CORNER**  
**PROPOSED CROSSING # 20**  
**PLAN & PROFILE**

DATE	BY	REVISIONS
02-22-2016	EJC	LENGTHENED BORE TO AVOID HILLTOP

SCALE: 1"=50'  
 DRAWN BY: EJC  
 E-FILE: OASIS\JOHNSONS CORNER.dwg  
 PROJECT NO: OAS01-15-0001  
 DRAWING DATE: 12-11-2015



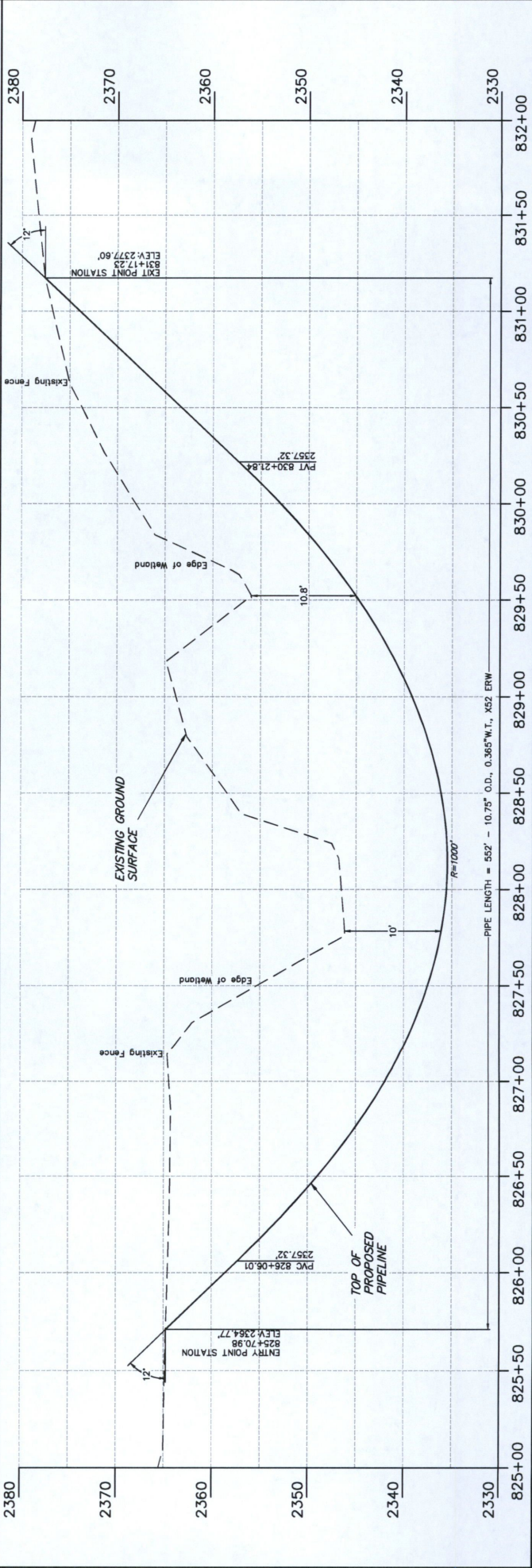
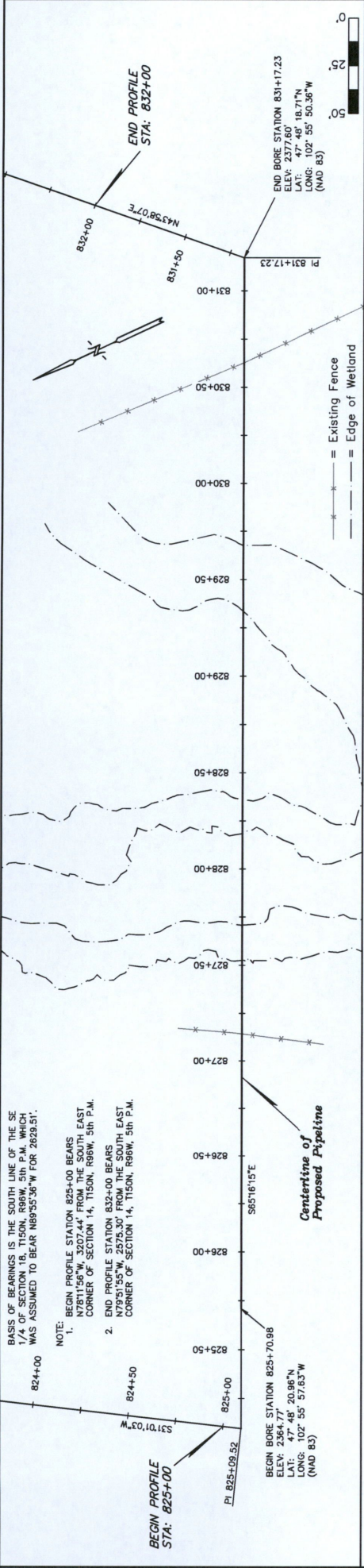
**JINTAH**  
ENGINEERING & LAND SURVEYING

85 SOUTH 200 EAST  
 VERNAL, UTAH 84078  
 (435) 789-1017  
 www.jintahgroup.com  
 - SINCE 1964 -

BASIS OF BEARINGS IS THE SOUTH LINE OF THE SE 1/4 OF SECTION 16, T150N, R96W, 5th P.M., WHICH WAS ASSUMED TO BEAR N89°55'36"W FOR 2629.51'.

NOTE:

- BEGIN PROFILE STATION 825+00 BEARS N28°11'56"W, 3207.44' FROM THE SOUTH, EAST CORNER OF SECTION 14, T150N, R96W, 5th P.M.
- END PROFILE STATION 832+00 BEARS S85°16'15"E, 565.16' FROM THE SOUTH, EAST CORNER OF SECTION 14, T150N, R96W, 5th P.M.



**OASIS PETROLEUM NORTH AMERICA, LLC**  
**JOHNSONS CORNER**  
**PROPOSED CROSSING #21**  
**PLAN & PROFILE**

DATE	BY	REVISIONS

SCALE: 1"=50'  
 DRAWN BY: SLW  
 E-FILE: OASIS\JOHNSONS CORNER.dwg  
 PROJECT NO: OASO-15-0001  
 DRAWING DATE: 12-11-2015

**JINTAH**  
 ENGINEERING & LAND SURVEYING  
 85 SOUTH 200 EAST  
 VERNAL, UTAH 84078  
 (435) 789-1017  
 www.jintahgroup.com  
 - SINCE 1984 -

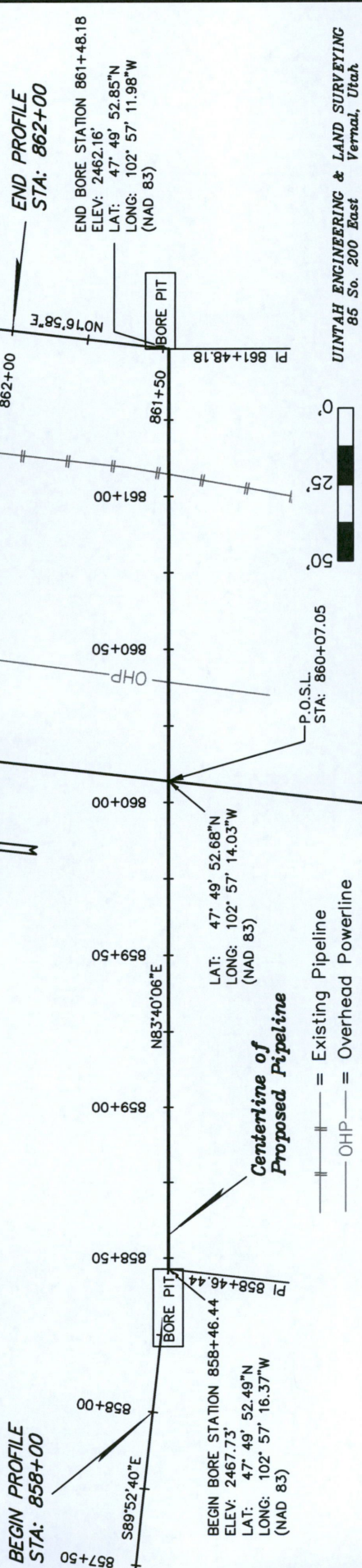
**P21**

# OASIS PETROLEUM NORTH AMERICA, LLC JOHNSONS CORNER (Proposed Crossing #22) PLAN & PROFILE

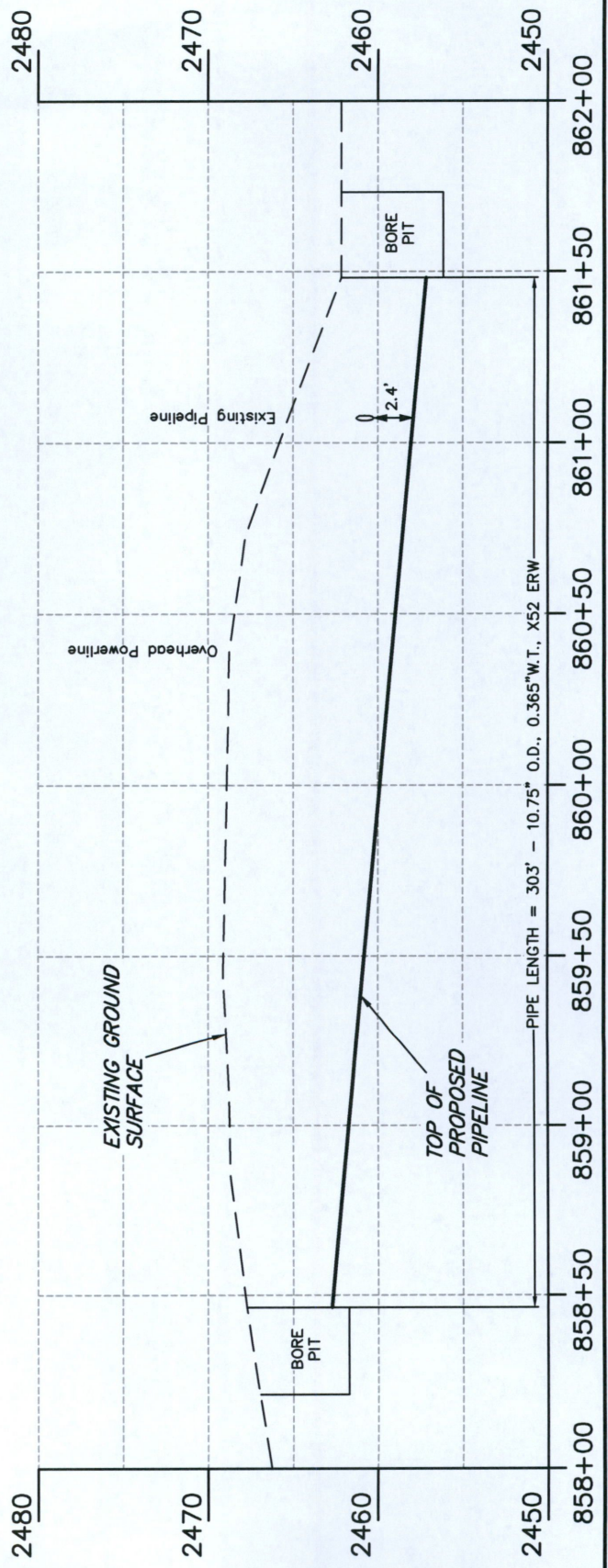
Sec. 13 & 14, T150N, R96W, 5TH P.M.  
Date: 12-11-2015 By: SLW

BASIS OF BEARINGS IS THE SOUTH LINE OF THE SE 1/4 OF SECTION 18, T150N, R96W, 5th P.M. WHICH WAS ASSUMED TO BEAR N89°55'36"W FOR 2629.51'.

- NOTE:
- BEGIN PROFILE STATION 858+00 BEARS N09°11'42"W, 1270.64' FROM THE SOUTH EAST CORNER OF SECTION 14, T150N, R96W, 5th P.M.
  - END PROFILE STATION 862+00 BEARS N06°07'04"E, 1346.98' FROM THE SOUTH EAST CORNER OF SECTION 14, T150N, R96W, 5th P.M.

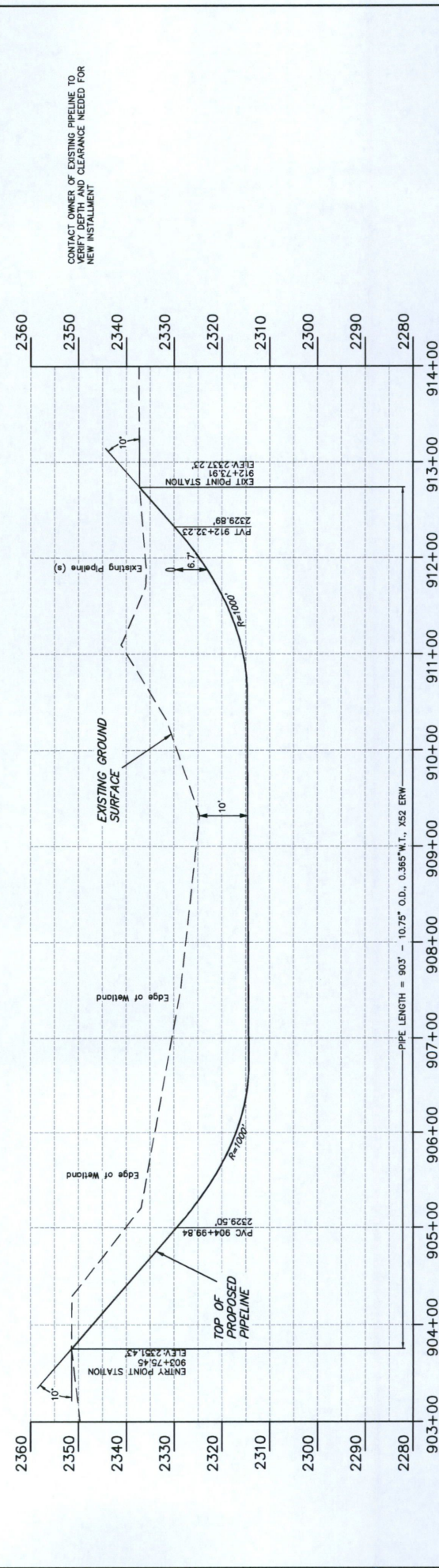

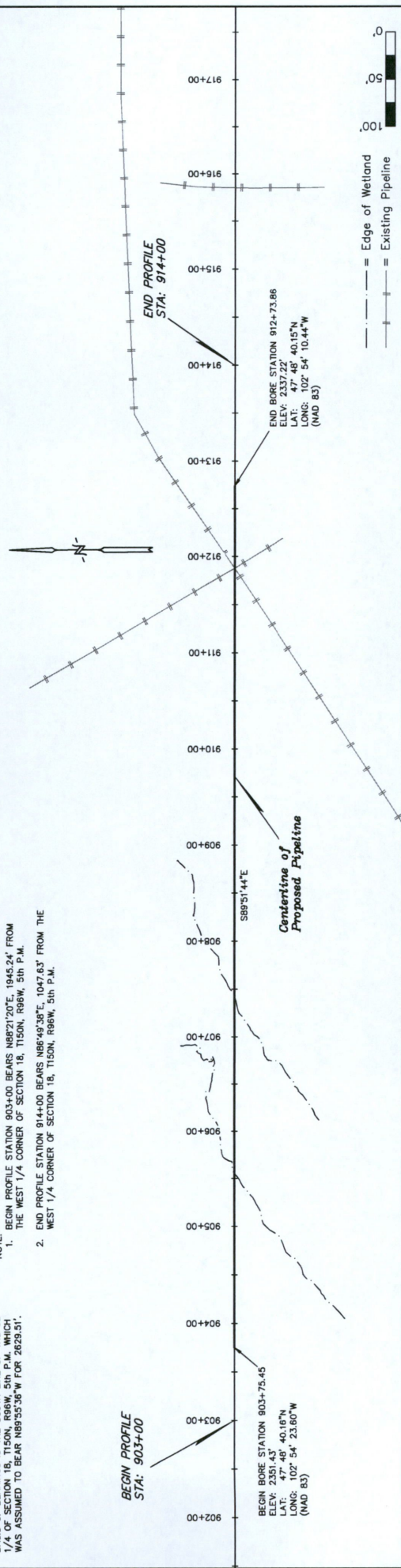


UNTAH ENGINEERING & LAND SURVEYING  
85 So. 200 East  
Vernal, Utah



BASIS OF BEARINGS IS THE SOUTH LINE OF THE SE 1/4 OF SECTION 18, T150N, R66W, 5th P.M. WHICH WAS ASSUMED TO BEAR N89°55'36" W FOR 2629.51'.

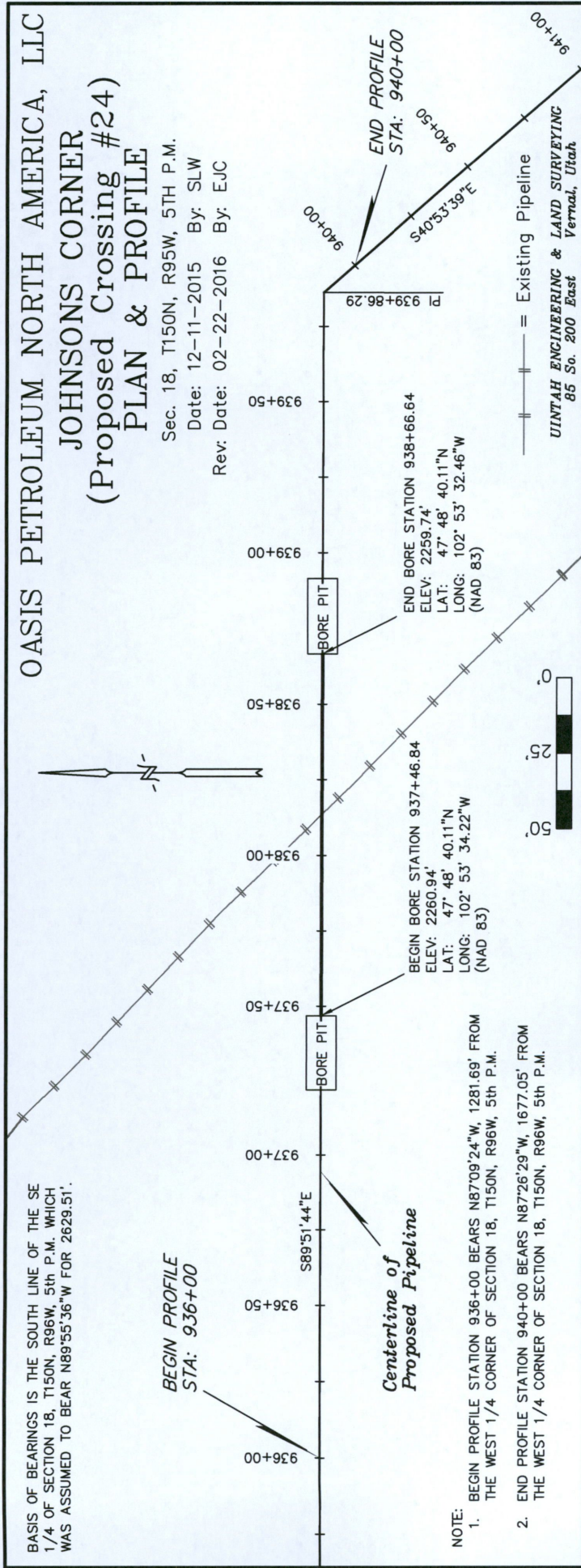
NOTE:  
 1. BEGIN PROFILE STATION 903+00 BEARS N89°51'20"E, 1945.24' FROM THE WEST 1/4 CORNER OF SECTION 18, T150N, R66W, 5th P.M.  
 2. END PROFILE STATION 914+00 BEARS N89°49'38"E, 1047.63' FROM THE WEST 1/4 CORNER OF SECTION 18, T150N, R66W, 5th P.M.



<p><b>OASIS PETROLEUM NORTH AMERICA, LLC</b>          JOHNSONS CORNER          PROPOSED CROSSING #23          PLAN &amp; PROFILE</p>		<p><b>JINTAH</b>          ENGINEERING &amp; LAND SURVEYING</p>	<p>65 SOUTH 200 EAST          VERNAL, UTAH 84078          (435) 789-1017          www.jintahgroup.com          - SINCE 1964 -</p>
SCALE: 1"=100'	DRAWN BY: SLW	<p>P23</p>	
DATE	BY		
REVISIONS			
<p>E-FILE: OASIS\JOHNSONS CORNER.dwg          PROJECT NO: OASD-15-0001          DRAWING DATE: 12-11-2015</p>			

# OASIS PETROLEUM NORTH AMERICA, LLC JOHNSONS CORNER (Proposed Crossing #24) PLAN & PROFILE

Sec. 18, T150N, R95W, 5TH P.M.  
Date: 12-11-2015 By: SLW  
Rev. Date: 02-22-2016 By: EJC



BASIS OF BEARINGS IS THE SOUTH LINE OF THE SE 1/4 OF SECTION 18, T150N, R96W, 5th P.M. WHICH WAS ASSUMED TO BEAR N89°55'36"W FOR 2629.51'.

BEGIN PROFILE  
STA: 936+00

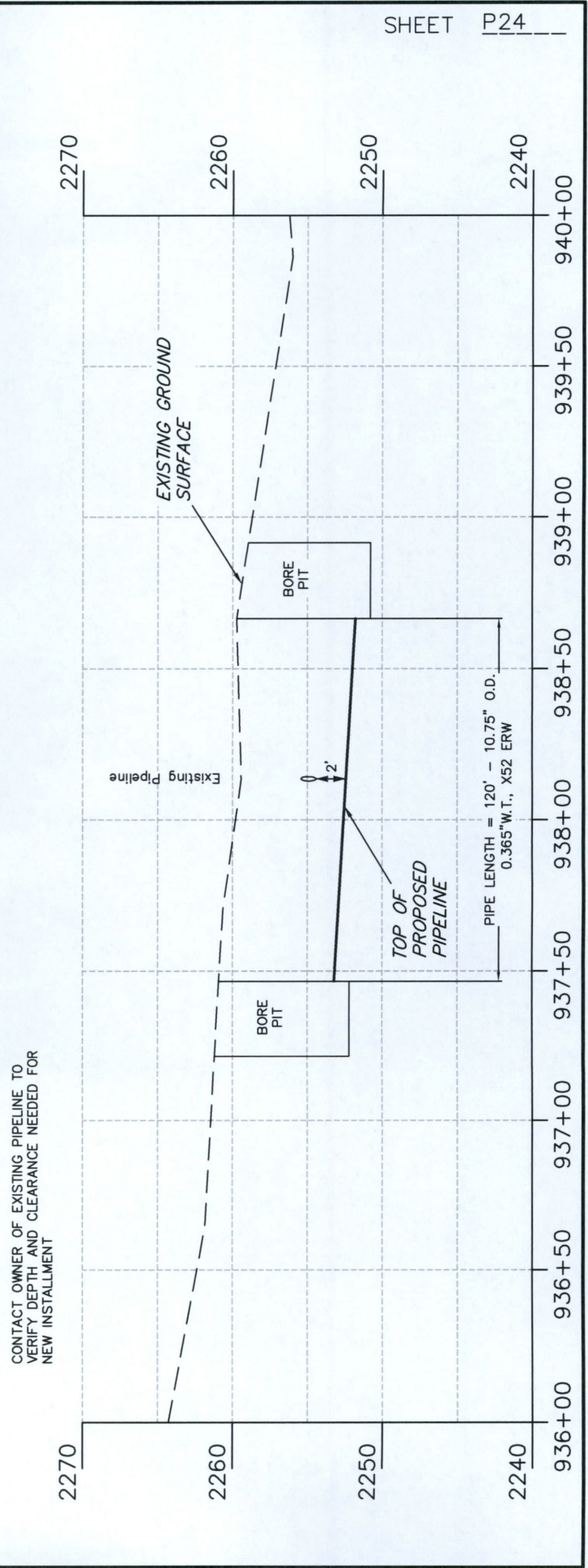
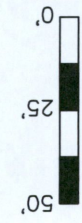
Centerline of  
Proposed Pipeline

- NOTE:
1. BEGIN PROFILE STATION 936+00 BEARS N87°09'24"W, 1281.69' FROM THE WEST 1/4 CORNER OF SECTION 18, T150N, R96W, 5th P.M.
  2. END PROFILE STATION 940+00 BEARS N87°26'29"W, 1677.05' FROM THE WEST 1/4 CORNER OF SECTION 18, T150N, R96W, 5th P.M.

END BORE STATION 938+66.64  
ELEV: 2259.74'  
LAT: 47° 48' 40.11"N  
LONG: 102° 53' 32.46"W  
(NAD 83)

BEGIN BORE STATION 937+46.84  
ELEV: 2260.94'  
LAT: 47° 48' 40.11"N  
LONG: 102° 53' 34.22"W  
(NAD 83)

UINTAH ENGINEERING & LAND SURVEYING  
85 So. 200 East  
Vernal, Utah



CONTACT OWNER OF EXISTING PIPELINE TO  
VERIFY DEPTH AND CLEARANCE NEEDED FOR  
NEW INSTALLMENT

PIPE LENGTH = 120' - 10.75" O.D.  
0.365"W.T., X52 ERW

# OASIS PETROLEUM NORTH AMERICA, LLC

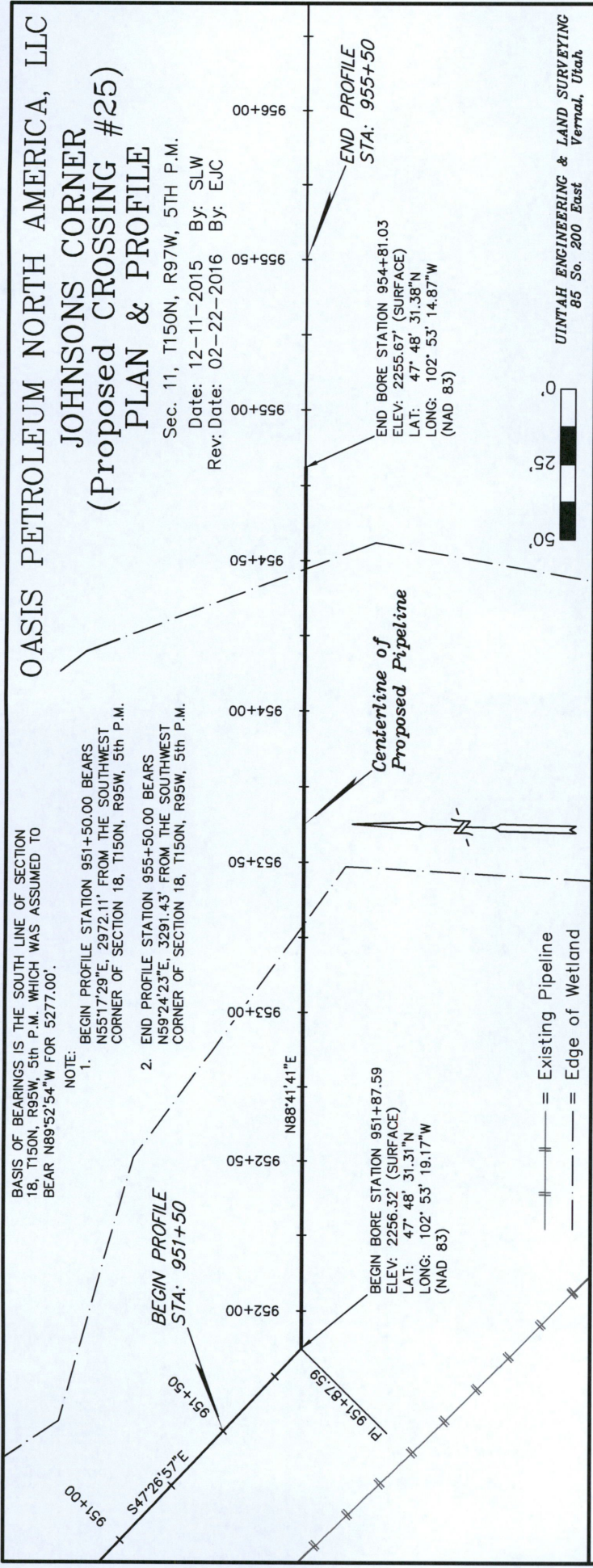
## JOHNSONS CORNER (Proposed CROSSING #25)

### PLAN & PROFILE

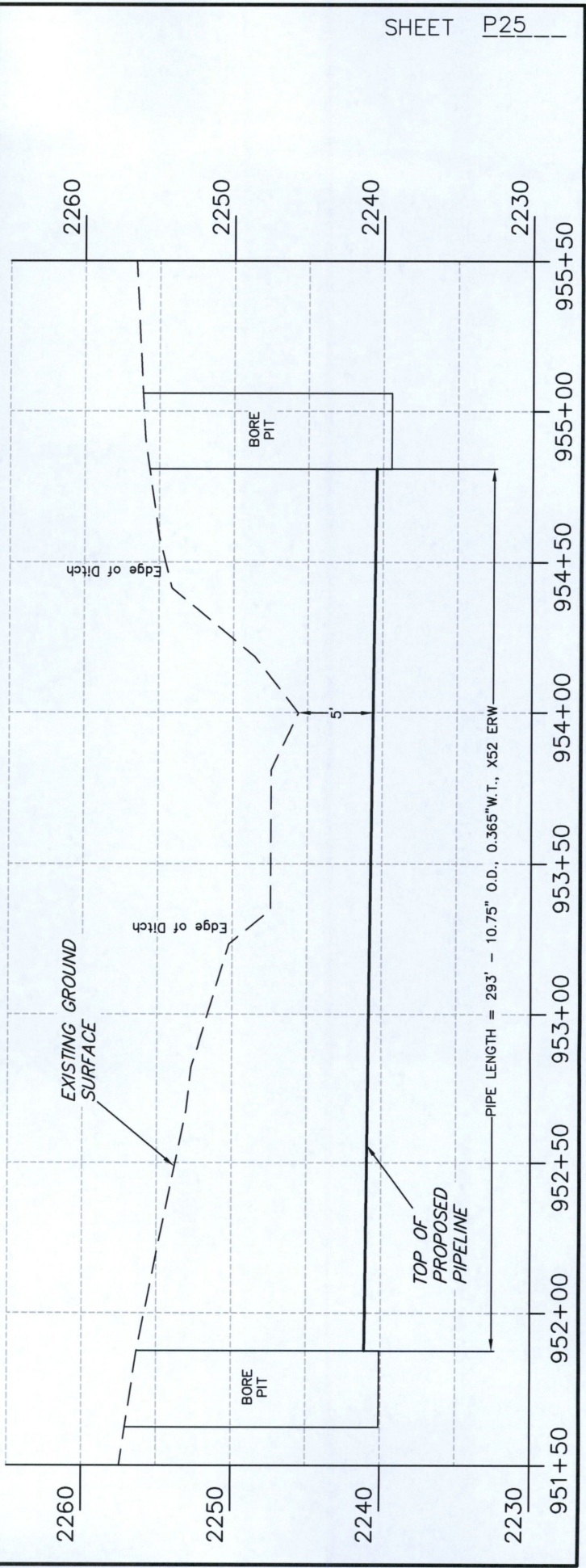
Sec. 11, T150N, R97W, 5TH P.M.  
 Date: 12-11-2015 By: SLW  
 Rev. Date: 02-22-2016 By: EJC

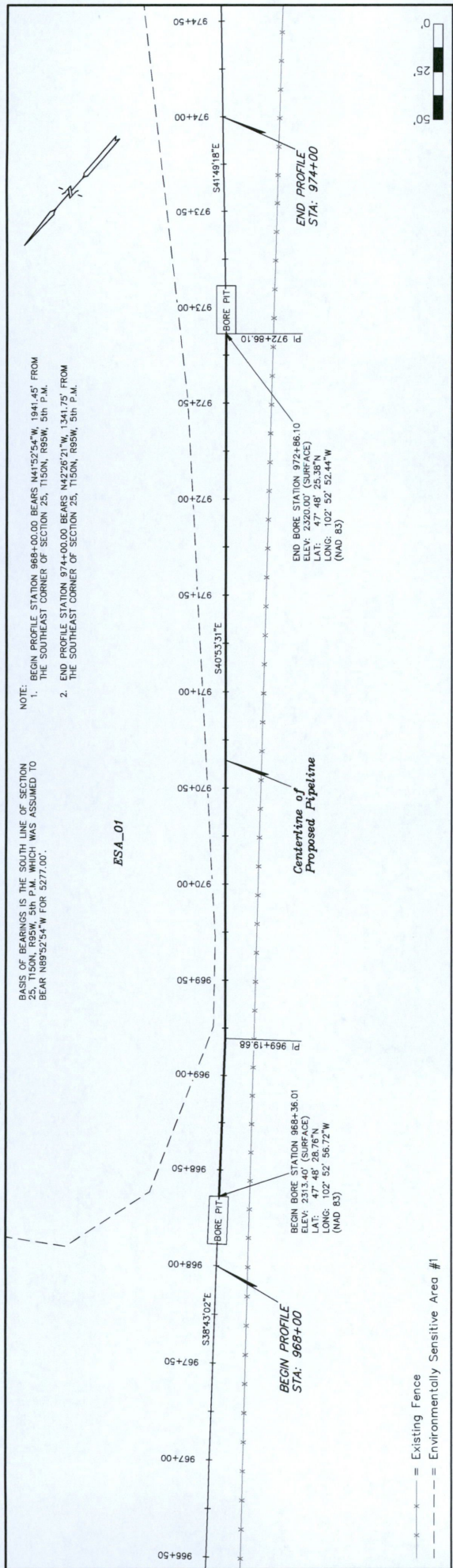
BASIS OF BEARINGS IS THE SOUTH LINE OF SECTION 18, T150N, R95W, 5th P.M. WHICH WAS ASSUMED TO BEAR N89°52'54"W FOR 5277.00'.

- NOTE:
- BEGIN PROFILE STATION 951+50.00 BEARS N5517'29"E, 2972.11' FROM THE SOUTHWEST CORNER OF SECTION 18, T150N, R95W, 5th P.M.
  - END PROFILE STATION 955+50.00 BEARS N5924'23"E, 3291.43' FROM THE SOUTHWEST CORNER OF SECTION 18, T150N, R95W, 5th P.M.



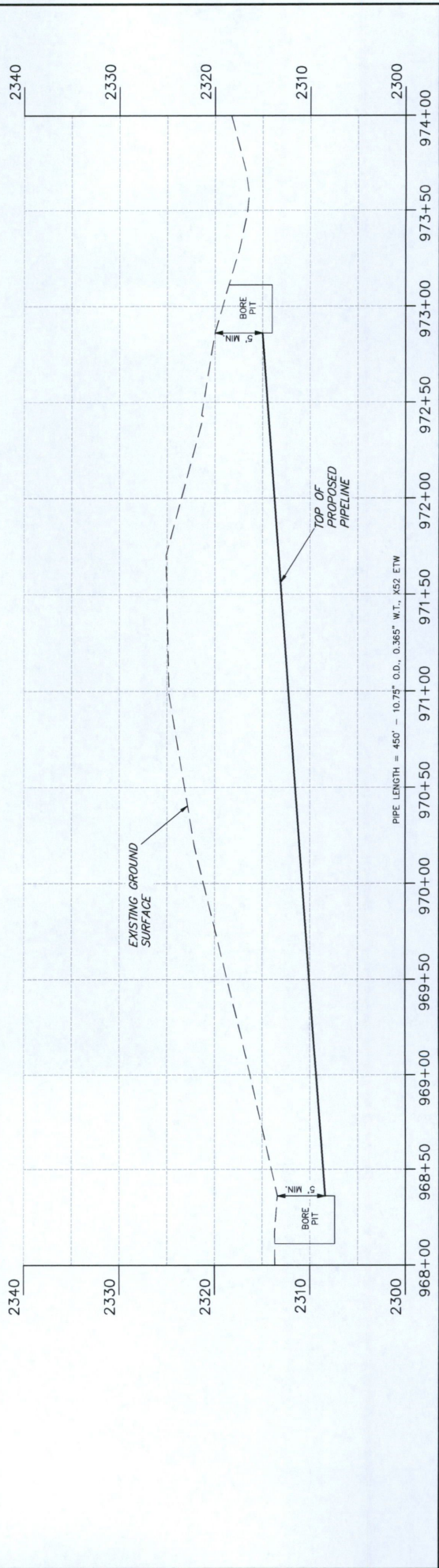
UTAH ENGINEERING & LAND SURVEYING  
 86 So. 200 East  
 Vernal, Utah





BASIS OF BEARINGS IS THE SOUTH LINE OF SECTION 25, T150N, R95W, 5th P.M. WHICH WAS ASSUMED TO BEAR N89°52'54"W FOR 5277.00'.

- NOTE:**
- BEGIN PROFILE STATION 968+00.00 BEARS N41°52'54"W, 1941.45' FROM THE SOUTHEAST CORNER OF SECTION 25, T150N, R95W, 5th P.M.
  - END PROFILE STATION 974+00.00 BEARS N42°26'21"W, 1341.75' FROM THE SOUTHEAST CORNER OF SECTION 25, T150N, R95W, 5th P.M.



**OASIS PETROLEUM NORTH AMERICA, LLC**  
**JOHNSONS CORNER**  
**PROPOSED CROSSING # 26**  
**PLAN & PROFILE**

DATE	BY	REVISIONS
02-11-2016	EJC	ADDED BORES FROM RE-ROUTE

SCALE: 1"=50'  
 DRAWN BY: EJC  
 E-FILE: OASIS\JOHNSONS CORNER.dwg  
 PROJECT NO: OASIS-15-0001  
 DRAWING DATE: 12-11-2015

**JINTAH**  
 ENGINEERING & LAND SURVEYING

85 SOUTH 200 EAST  
 VERNAL, UTAH 84078  
 (435) 789-1017  
 www.jintahgroup.com  
 - SINCE 1964 -

**P26**

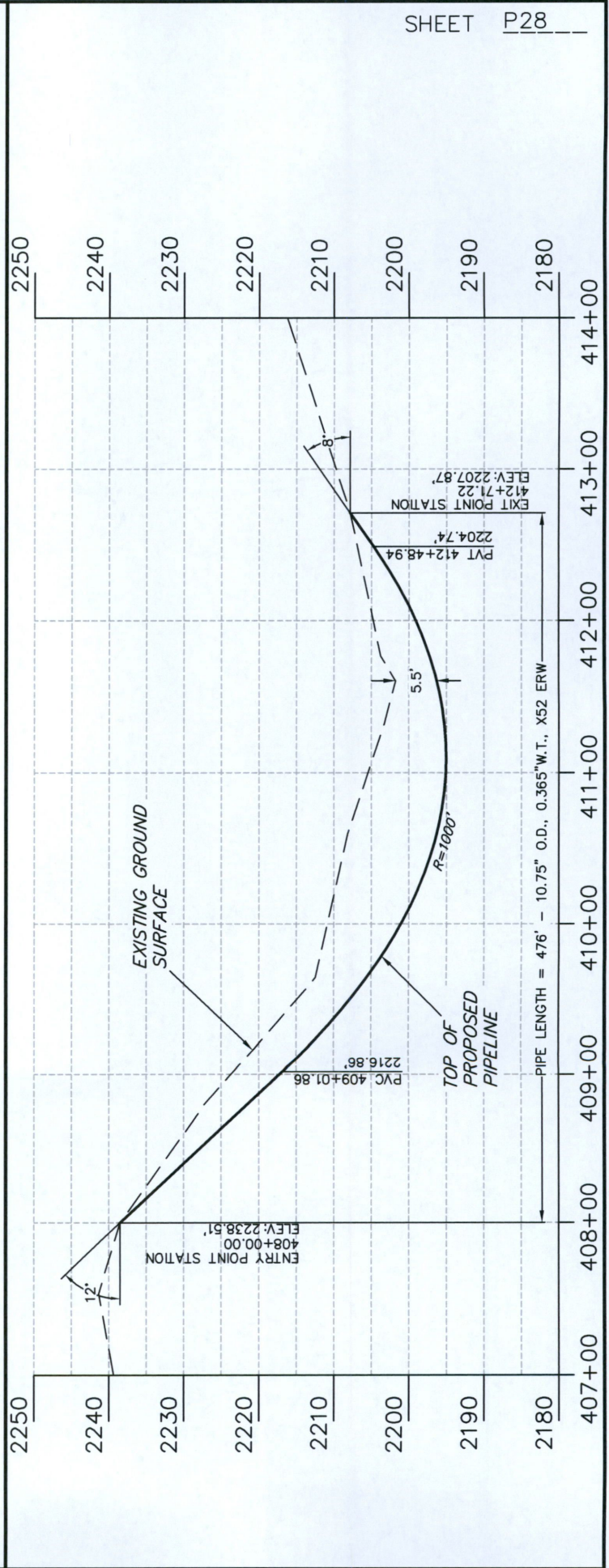
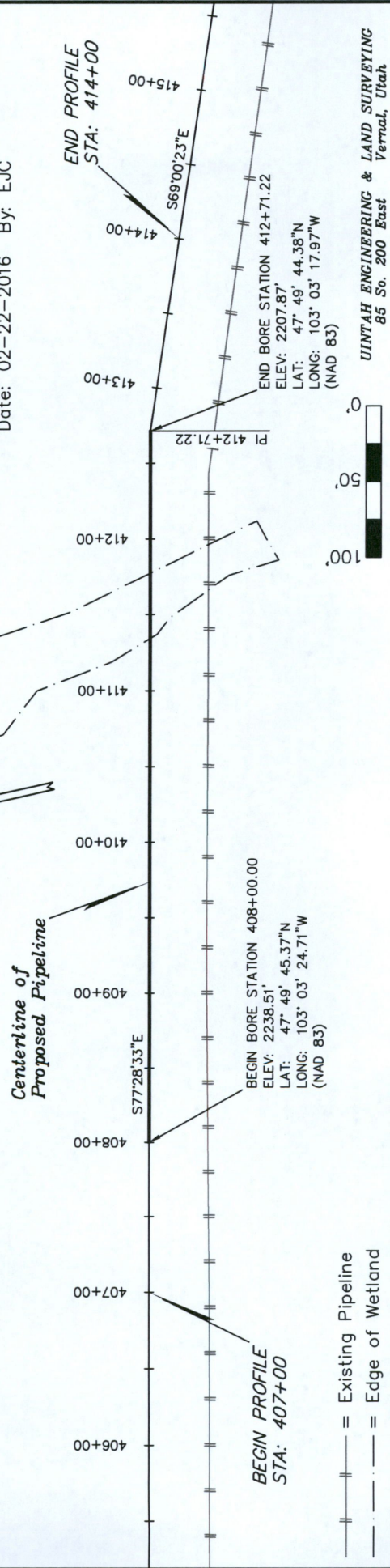


# OASIS PETROLEUM NORTH AMERICA, LLC JOHNSONS CORNER (Proposed Crossing #28) PLAN & PROFILE

Sec. 11, T150N, R97W, 5TH P.M.  
Date: 02-22-2016 By: EJC

NOTE:  
BASIS OF BEARINGS IS THE EAST LINE OF THE NE 1/4 OF SECTION 11, T150N, R97W, 5th P.M. WHICH WAS ASSUMED TO BEAR N0°00'01"E FOR 2627.11'.

1. BEGIN PROFILE STATION 407+00.00 BEARS N61°48'45"W, 2656.67' FROM THE EAST CORNER OF SECTION 11, T150N, R97W, 5th P.M.
2. END PROFILE STATION 414+00.00 BEARS N56°53'33"W, 1986.22' FROM THE EAST CORNER OF SECTION 11, T150N, R97W, 5th P.M.





UELS, LLC  
85 South 200 East  
Vernal, Utah 84078  
o: 435.789.1017.  
x: 435.789.1813  
www.uintahgroup.com

February 24, 2016

Oasis Petroleum North America LLC  
1001 Fannin Street, Suite 1500  
Houston, Texas 77002

Attn: Patrick McCauley

**Re: North Dakota Department of Transportation – Proposed Oasis Petroleum North America, LLC Johnsons Corner Pipeline**

Dear Patrick,

Attached are the State highway crossing permit and pipeline details for the proposed Oasis Petroleum North America, LLC Johnsons Corner pipeline. The proposed pipeline crosses Highway 23, in Sections 10, T150N, R96W, 5<sup>th</sup> P.M. and Highway 73, in Section 23, T150, R96W, 5<sup>th</sup> P.M.

Please fill out the required information on the North Dakota Department of Transportation Utility Occupancy Application and Permit and send to the address below.

North Dakota DOT – District No. 7, Williston District  
605 Dakota Parkway West  
P.O. Box 698  
Williston, ND 58802-0698  
Phone: (701) 774-2700

If you have any questions or comments, please call me at (435) 789-1017.

Sincerely,

A handwritten signature in black ink that reads "Sterling Walker". The signature is written in a cursive, flowing style.

Sterling Walker

enclosures  
SLW/dgw

# UTILITY OCCUPANCY APPLICATION AND PERMIT

North Dakota Department of Transportation, Design  
SFN 7995 (2-2016)

## FOR STATE USE ONLY (Type or Print)

RIMS Document Number	Contract Number	District Tracking Number
----------------------	-----------------	--------------------------

## APPLICANT INFORMATION

### Authorized Utility Agent (must be same as signatory for permit)

Company Name Oasis Midstream Services LLC	Contact Name Tone Macia	Telephone Number (281) 404-9657	
Mailing Address 1001 Fannin Street, Suite 1500	City Houston	State TX	ZIP Code 77002

### Preparer - Consultant

Company Name Oasis Midstream Services LLC	Contact Name Tone Macia	Telephone Number (281) 404-9657	
Mailing Address 1001 Fannin Street, Suite 1500	City Houston	State TX	ZIP Code 77002

### Utility Contractor

Company Name	Contact Name	Telephone Number	
Mailing Address	City	State	ZIP Code

## TYPE OF FACILITY (Complete appropriate space only.)

Description of Proposed Facility Installation of underground crude oil pipeline		
Size of Facility 10", 10.75" OD; .365" wall thickness, X52	Number of Cables	Length of Down Guys
Pipeline Pressure 1480 PSI	Size of Casing	Length of Casing
Location of Pole(s)	Location of Appurtenances	Location - Others

**TERMS AND CONDITIONS:** Installation and maintenance of said facilities on highway right of way shall be subject to the North Dakota Department of Transportation's (NDDOT's) "A Policy for Accommodation of Utilities on State Highway Right of Way", current edition, and the following terms and conditions, attached hereto and made a part hereof.

The installation shall be completed on or before: 

Date 06/15/2016
--------------------

See page 2 for additional Terms and Conditions.

## APPROVAL

Company Name (Utility Agency) Oasis Midstream Services LLC	Authorized Utility Agent Name (Type or Print) Tone Macia	Authorize Agent Title Engineer, Sr. Staff/ Project Manager
Date 02/19/2016	Authorized Agent's Signature	

To be signed by Owner, Partner, Corporate President, Vice President, or other authorized Corporate Officer. If signed by other authorized Corporate Officer, please attach copy of Power of Attorney or other documentation showing authority to sign.

The Owner is hereby granted permission to install and maintain the facilities applied for, as shown on the plans attached hereto, and made a part hereof. 

NDDOT Approved Date
---------------------

## NORTH DAKOTA DEPARTMENT OF TRANSPORTATION

District Engineer (Type or Print)	District Engineer Signature
-----------------------------------	-----------------------------

- (A) Installation/maintenance of said facilities shall be done in a manner satisfactory to the NDDOT district engineer.
- (B) Owner shall notify the NDDOT district engineer forty-eight (48) hours prior to installing, maintaining, relocating, or removing said facilities. All disturbed areas shall be restored to their original condition in a manner satisfactory to the NDDOT district engineer.
- (C) The owner shall be required to wear an ANSI/ISEA 107-2010 Class II high visibility garment while within the highway right-of-way as per the requirements of 23 CFR 634.
- (D) Owner shall repair or replace highway structures and appurtenances, and any existing facilities located on, over, or under highway right of way, which may be damaged as a result of the installation and maintenance of said facilities on highway right of way.
- (E) The Risk Management Appendix, attached, is hereby incorporated and made a part of this agreement.
- (F) Owner shall promptly remove said facilities from highway right of way, or shall relocate or adjust said facilities, at its sole cost and expense when requested to do so by NDDOT. The owner may be held responsible for delay costs caused by the owner's failure to use reasonable efforts to relocate or adjust facilities in a timely manner.
- (G) NDDOT specifically reserves the right to revoke, or change the terms and conditions of, this Permit with or without cause and upon notice to the Owner.
- (H) The Owner, for him or herself, his or her personal representatives, successors in interest, and assigns, as a part of the consideration hereof, does hereby covenant and agree that (1) no person, on the grounds of race, color, national origin, will be excluded from participation in, denied the benefits of, or be otherwise subjected to discrimination in the use of said facilities, (2) that in the construction of any improvements on, over, or under such land and the furnishing of services thereon, no person, on the grounds of race, color, national origin, will be excluded from participation in, denied the benefits of, or otherwise be subjected to discrimination, (3) that the Owner will use the premises in compliance with all other requirements imposed by or pursuant to the Acts and regulations, such that no person on the grounds of race, color, or national origin, will be excluded from participation in, denied the benefits of, or be otherwise subjected to discrimination in the use of said facilities set forth in this Assurance.  
  
That in the event of breach of any of the above Non discrimination covenants, the NDDOT will have the right to terminate this Permit and to enter or re-enter and repossess said land and the facilities thereon and hold the same as if said Permit had never been made or issued.
- (I) If the utility facility includes drain tile, a "Request for Drainage on Highway Rights of Way", state form number 50909, must be made in conjunction with this permit.
- (J) The Department's review and subsequent approval of this permit request does not relieve the applicant of the responsibility to comply with all Federal and State laws and regulations that govern, but are not limited to, the protection of wetlands, threatened and endangered species, and migratory birds. The applicant is responsible to comply with all Federal and State laws and regulations that govern the protection of cultural resources within the permit application area (e.g., S.106 of the National Historic Preservation Act, 36 CRF Part 800; ND Century Code 55-02-07; ND Century Code 55-03-01.1). The applicant shall be aware of the ND State burial law (ND Century code 23-06-27; Administrative Rule 40-02) and ensure compliance for any discovery of human remains within the permit request area.
- (K) The Contractor agrees that NDDOT's review of the utility relocation plans, specifications, calculations, and field inspections shall be solely for NDDOT purposes and not for the benefit of the Utility or any third party and shall not be deemed to mean that the Utility's design and construction is structurally sound and appropriate or meets applicable federal and state regulations, laws, or local ordinances, codes, or industry standards (collectively, "Requirements"). The Utility affirms that it has taken all of the actions necessary and required for the construction, operation, and maintenance of its facility authorized hereunder, including compliance with all Requirements."
- (L) Detailed location maps showing lateral offsets from roadway centerlines are required for a permit.

For State Use Only

District Tracking Number
--------------------------

Please attach detail location map for each Utility Location. Use multiple utility locations when changing lateral offsets.

Highway Number 23		Utility Location <input type="checkbox"/> Along or <input checked="" type="checkbox"/> Across	
Nearest City or Hwy Jct. Johnson's Corner		Direction (N, S, E, W) North	Approximate Miles From 1.82
Begin	Reference Marker 18	Direction (N, S, E, W) North - East	Longitudinal Offset (feet) 378
	Direction From Centerline (N, S, E, W)		Lateral Offset (feet)

For State Use Only				
	Begin		End	
Location Number	Reference Pt	Offset	Reference Pt	Offset

End	Reference Marker 19	Direction (N, S, E, W) North - West	Longitudinal Offset (feet) 4927
	Direction From Centerline (N, S, E, W)		Lateral Offset (feet)

# UTILITY OCCUPANCY APPLICATION AND PERMIT

North Dakota Department of Transportation, Design  
SFN 7995 (2-2016)

## FOR STATE USE ONLY (Type or Print)

RIMS Document Number	Contract Number	District Tracking Number
----------------------	-----------------	--------------------------

## APPLICANT INFORMATION

### Authorized Utility Agent (must be same as signatory for permit)

Company Name Oasis Midstream Services LLC	Contact Name Tone Macia	Telephone Number (281) 404-9657	
Mailing Address 1001 Fannin Street, Suite 1500	City Houston	State TX	ZIP Code 77002

### Preparer - Consultant

Company Name Oasis Midstream Services LLC	Contact Name Tone Macia	Telephone Number (281) 404-9657	
Mailing Address 1001 Fannin Street, Suite 1500	City Houston	State TX	ZIP Code 77002

### Utility Contractor

Company Name	Contact Name	Telephone Number	
Mailing Address	City	State	ZIP Code

## TYPE OF FACILITY (Complete appropriate space only.)

Description of Proposed Facility Installation of underground crude oil pipeline		
Size of Facility 10"; 10.75" OD; .365" wall thickness, X52	Number of Cables	Length of Down Guys
Pipeline Pressure 1480 PSI	Size of Casing	Length of Casing
Location of Pole(s)	Location of Appurtenances	Location - Others

**TERMS AND CONDITIONS:** Installation and maintenance of said facilities on highway right of way shall be subject to the North Dakota Department of Transportation's (NDDOT's) "A Policy for Accommodation of Utilities on State Highway Right of Way", current edition, and the following terms and conditions, attached hereto and made a part hereof.

The installation shall be completed on or before: 

Date 06/15/2016
--------------------

See page 2 for additional Terms and Conditions.

## APPROVAL

Company Name (Utility Agency) Oasis Midstream Services LLC	Authorized Utility Agent Name (Type or Print) Tone Macia	Authorize Agent Title Engineer, Sr. Staff/ Project Manager
Date 02/19/2016	Authorized Agent's Signature	

To be signed by Owner, Partner, Corporate President, Vice President, or other authorized Corporate Officer. If signed by other authorized Corporate Officer, please attach copy of Power of Attorney or other documentation showing authority to sign.

The Owner is hereby granted permission to install and maintain the facilities applied for, as shown on the plans attached hereto, and made a part hereof. 

NDDOT Approved Date
---------------------

## NORTH DAKOTA DEPARTMENT OF TRANSPORTATION

District Engineer (Type or Print)	District Engineer Signature
-----------------------------------	-----------------------------

- (A) Installation/maintenance of said facilities shall be done in a manner satisfactory to the NDDOT district engineer.
- (B) Owner shall notify the NDDOT district engineer forty-eight (48) hours prior to installing, maintaining, relocating, or removing said facilities. All disturbed areas shall be restored to their original condition in a manner satisfactory to the NDDOT district engineer.
- (C) The owner shall be required to wear an ANSI/ISEA 107-2010 Class II high visibility garment while within the highway right-of-way as per the requirements of 23 CFR 634.
- (D) Owner shall repair or replace highway structures and appurtenances, and any existing facilities located on, over, or under highway right of way, which may be damaged as a result of the installation and maintenance of said facilities on highway right of way.
- (E) The Risk Management Appendix, attached, is hereby incorporated and made a part of this agreement.
- (F) Owner shall promptly remove said facilities from highway right of way, or shall relocate or adjust said facilities, at its sole cost and expense when requested to do so by NDDOT. The owner may be held responsible for delay costs caused by the owner's failure to use reasonable efforts to relocate or adjust facilities in a timely manner.
- (G) NDDOT specifically reserves the right to revoke, or change the terms and conditions of, this Permit with or without cause and upon notice to the Owner.
- (H) The Owner, for him or herself, his or her personal representatives, successors in interest, and assigns, as a part of the consideration hereof, does hereby covenant and agree that (1) no person, on the grounds of race, color, national origin, will be excluded from participation in, denied the benefits of, or be otherwise subjected to discrimination in the use of said facilities, (2) that in the construction of any improvements on, over, or under such land and the furnishing of services thereon, no person, on the grounds of race, color, national origin, will be excluded from participation in, denied the benefits of, or otherwise be subjected to discrimination, (3) that the Owner will use the premises in compliance with all other requirements imposed by or pursuant to the Acts and regulations, such that no person on the grounds of race, color, or national origin, will be excluded from participation in, denied the benefits of, or be otherwise subjected to discrimination in the use of said facilities set forth in this Assurance.  
  
That in the event of breach of any of the above Non discrimination covenants, the NDDOT will have the right to terminate this Permit and to enter or re-enter and repossess said land and the facilities thereon and hold the same as if said Permit had never been made or issued.
- (I) If the utility facility includes drain tile, a "Request for Drainage on Highway Rights of Way", state form number 50909, must be made in conjunction with this permit.
- (J) The Department's review and subsequent approval of this permit request does not relieve the applicant of the responsibility to comply with all Federal and State laws and regulations that govern, but are not limited to, the protection of wetlands, threatened and endangered species, and migratory birds. The applicant is responsible to comply with all Federal and State laws and regulations that govern the protection of cultural resources within the permit application area (e.g., S.106 of the National Historic Preservation Act, 36 CRF Part 800; ND Century Code 55-02-07; ND Century Code 55-03-01.1). The applicant shall be aware of the ND State burial law (ND Century code 23-06-27; Administrative Rule 40-02) and ensure compliance for any discovery of human remains within the permit request area.
- (K) The Contractor agrees that NDDOT's review of the utility relocation plans, specifications, calculations, and field inspections shall be solely for NDDOT purposes and not for the benefit of the Utility or any third party and shall not be deemed to mean that the Utility's design and construction is structurally sound and appropriate or meets applicable federal and state regulations, laws, or local ordinances, codes, or industry standards (collectively, "Requirements"). The Utility affirms that it has taken all of the actions necessary and required for the construction, operation, and maintenance of its facility authorized hereunder, including compliance with all Requirements."
- (L) Detailed location maps showing lateral offsets from roadway centerlines are required for a permit.

For State Use Only

District Tracking Number
--------------------------

Please attach detail location map for each Utility Location. Use multiple utility locations when changing lateral offsets.

Highway Number 73	Utility Location <input type="checkbox"/> Along or <input checked="" type="checkbox"/> Across	
Nearest City or Hwy Jct. Johnson's Corner	Direction (N, S, E, W) East	Approximate Miles From 0.74
Begin	Reference Marker 0	Direction (N, S, E, W) East
	Longitudinal Offset (feet) 3896	
Direction From Centerline (N, S, E, W)		Lateral Offset (feet)

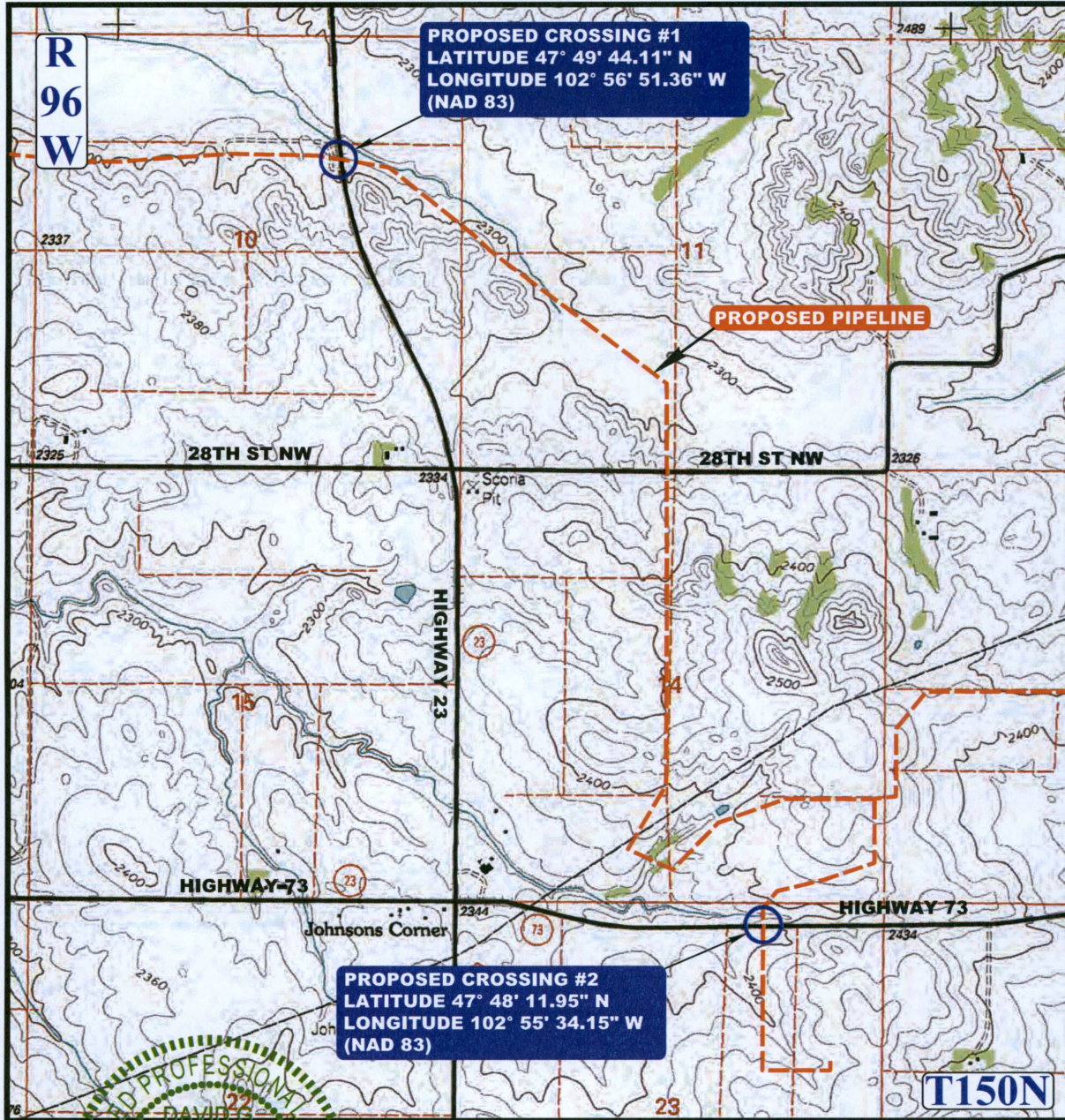
For State Use Only				
		Begin		End
Location Number	Reference Pt	Offset	Reference Pt	Offset

End	Reference Marker 1	Direction (N, S, E, W) West	Longitudinal Offset (feet) 1440
	Direction From Centerline (N, S, E, W)		Lateral Offset (feet)

# OASIS PETROLEUM NORTH AMERICA, LLC JOHNSONS CORNER

## CROSSING #1 & 2

LOCATED IN MCKENZIE COUNTY, NORTH DAKOTA  
SEC. 10 & 23, T150N, R96W, 5TH P.M.



REGISTERED PROFESSIONAL ENGINEER  
DAVID WESTON  
WESTON  
PE - 5982  
DATE 02-24-16  
*David Weston*  
NORTH DAKOTA  
RESPONSIBLE ENGINEER

CONTENTS	
TRAFFIC CONTROL PLANS.....	SHEETS T1-2
PLAN & PROFILE.....	SHEET P1-2



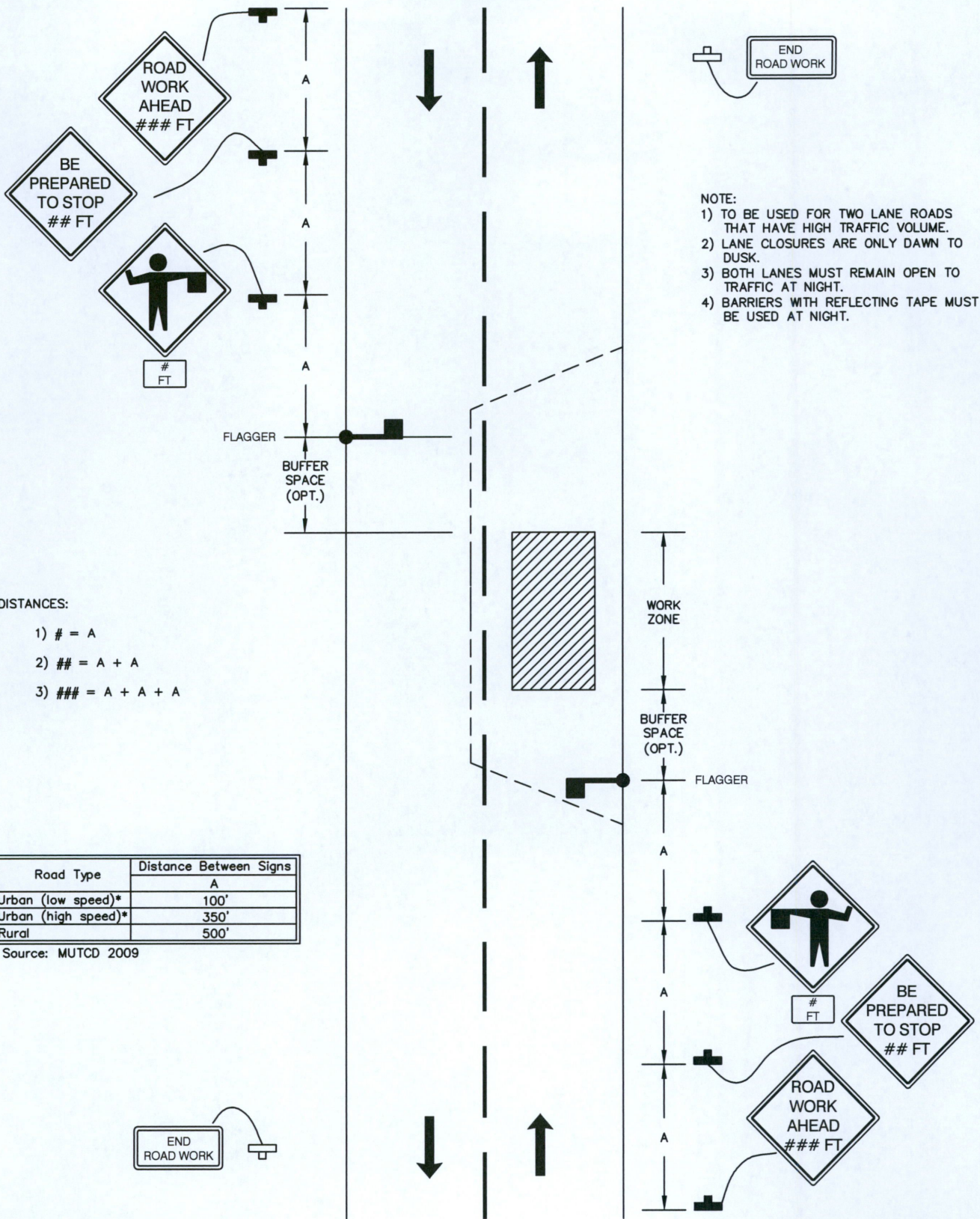
DRAWN BY: SLW	DATE DRAWN: 2-24-2016
SCALE: 1"=2,000'	REVISED:
<b>PIPELINE CROSSING</b>	<b>COVER</b>



**UELS, LLC**  
Corporate Office \* 85 South 200 East  
Vernal, UT 84078 \* (435) 789-1017

TRAFFIC CONTROL PLAN  
 WORK WITHIN TRAVELWAY - HIGH TRAFFIC VOLUME

DATE: 2-24-2016



DISTANCES:

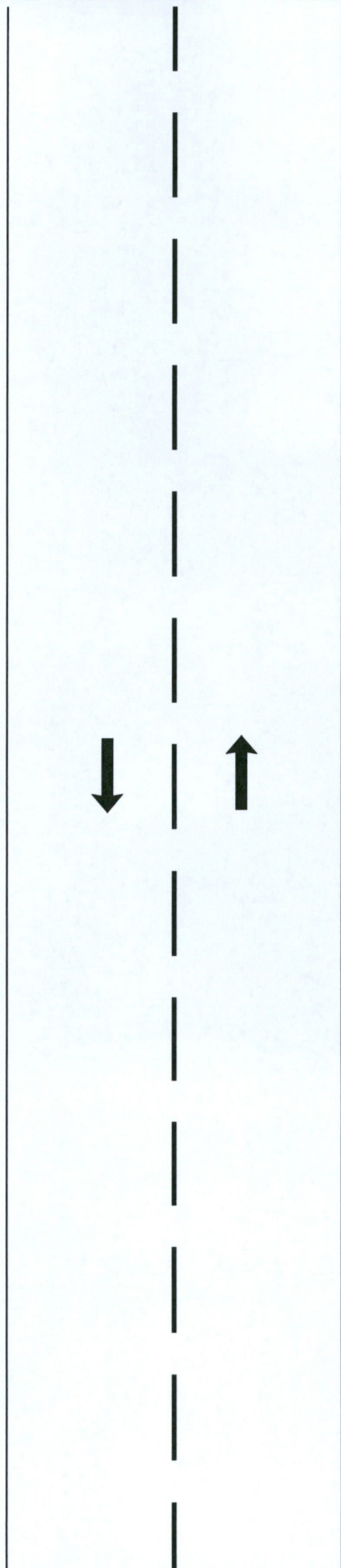
- 1) # = A
- 2) ## = A + A
- 3) ### = A + A + A

Road Type	Distance Between Signs
	A
Urban (low speed)*	100'
Urban (high speed)*	350'
Rural	500'

\* Source: MUTCD 2009

**TRAFFIC CONTROL PLAN  
WORK BEYOND THE SHOULDER – WITHIN RIGHT-OF-WAY**

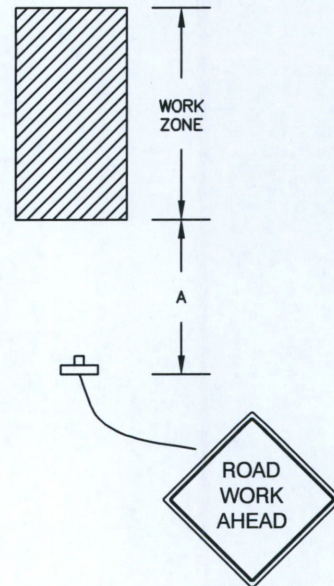
DATE: 2-24-2016

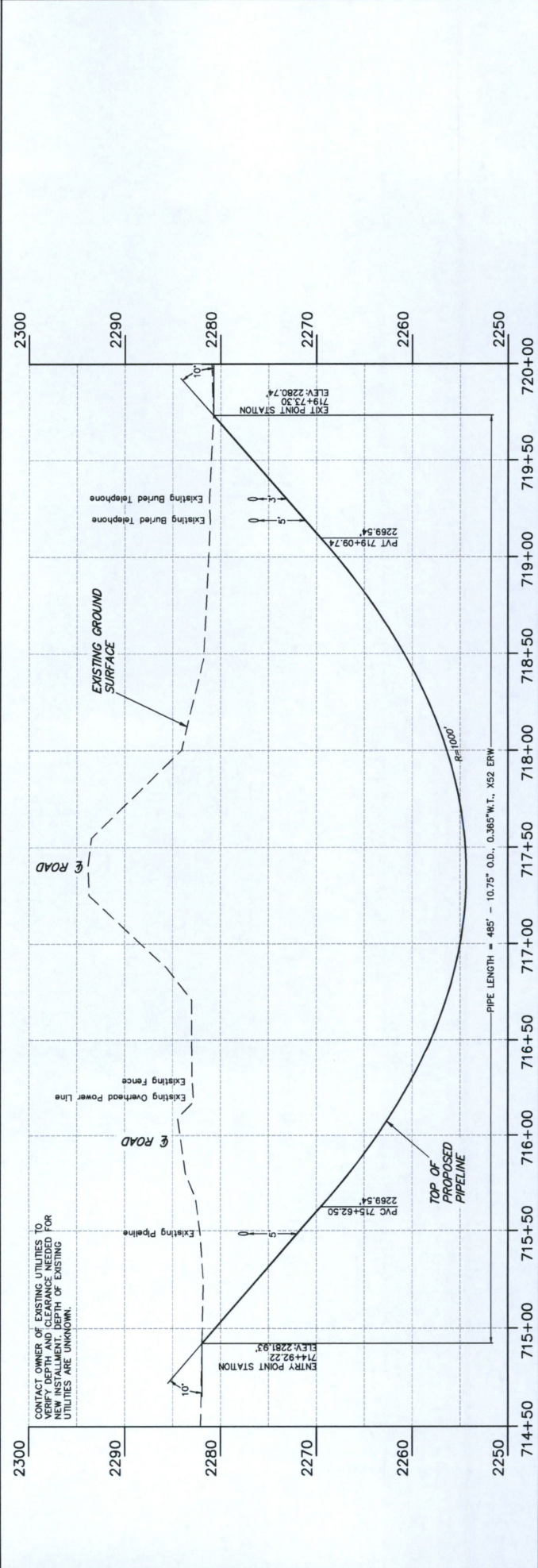
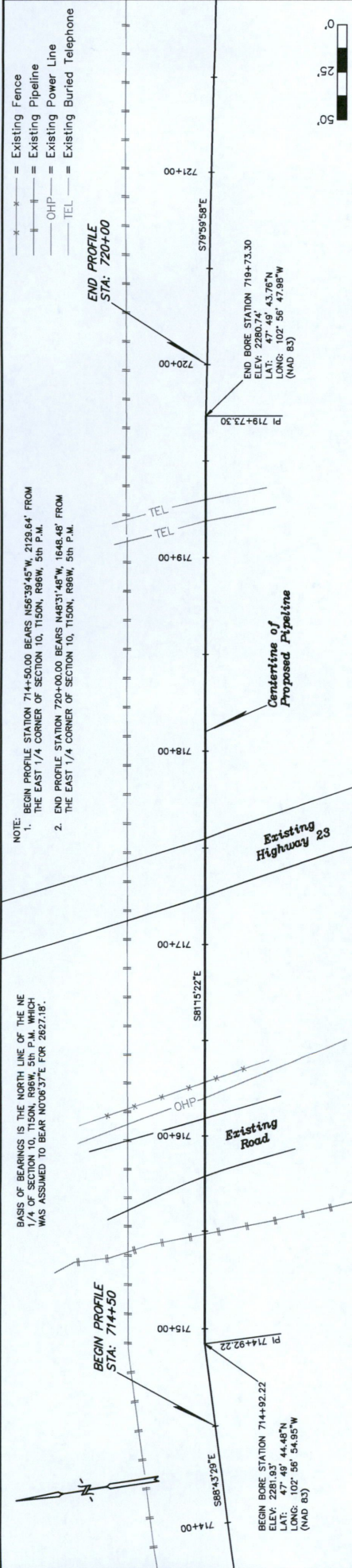


NOTE:  
1) TO BE USED WHEN WORKING BEYOND THE SHOULDER.

Road Type	Distance Between Signs
	A
Urban (low speed)*	100'
Urban (high speed)*	350'
Rural	500'

\* Source: MUTCD 2009





**OASIS PETROLEUM NORTH AMERICA, LLC**  
**JOHNSONS CORNER**  
**PROPOSED CROSSING #1**  
**PLAN & PROFILE**

DATE	BY	REVISIONS

SCALE: 1"=50'  
 DRAWN BY: SLW  
 E-FILE: OASIS\JOHNSONS CORNER.dwg  
 PROJECT NO: OAS01-15-0001  
 DRAWING DATE: 2-24-2016

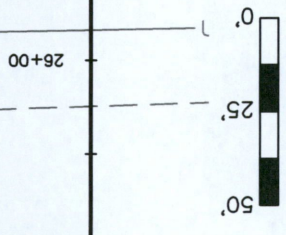
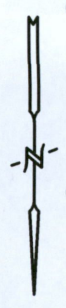
**JINTAH**  
 ENGINEERING & LAND SURVEYING

86 SOUTH 200 EAST  
 VERNAL, UTAH 84078  
 (435) 789-1017  
 www.jintahgroup.com  
 - SINCE 1964 -

P1

# OASIS PETROLEUM NORTH AMERICA, LLC JOHNSONS CORNER (Proposed Highway Crossing #2) PLAN & PROFILE

Sec. 23, T150N, R96, 5TH P.M.  
Date: 02-24-2016 By: SLW



END BORE STATION 26+60.56  
ELEV: 2340.16'  
LAT: 47° 48' 10.18"N  
LONG: 102° 55' 34.15"W  
(NAD 83)

UNTANH ENGINEERING & LAND SURVEYING  
85 So. 200 East  
Vernal, Utah

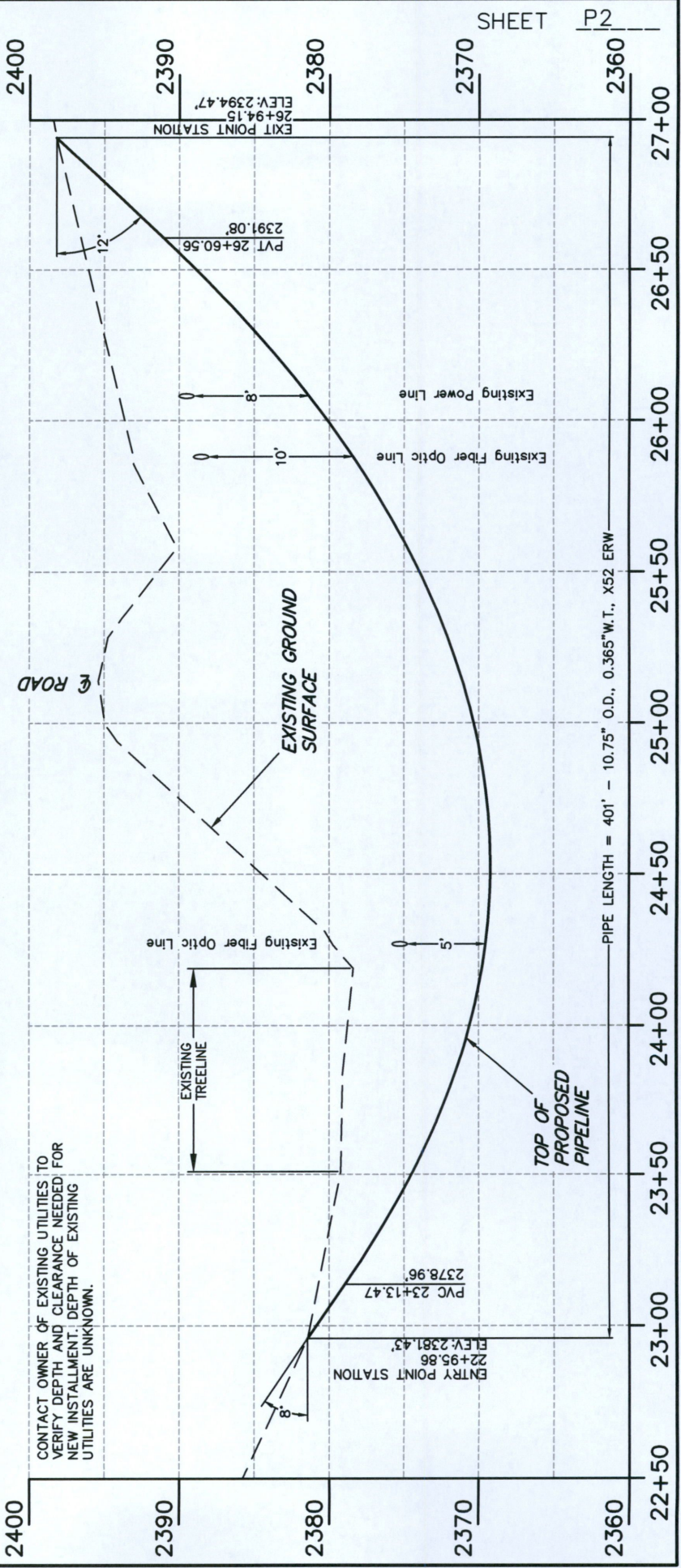
- NOTE:
- BEGIN PROFILE STATION 22+96.16 BEARS S85°56'23"E, 1151.87' FROM THE NORTH 1/4 CORNER OF SECTION 23, T150N, R96W, 5th P.M.
  - END PROFILE STATION 26+60.56 BEARS S67°19'42"E, 1244.10' FROM THE NORTH 1/4 CORNER OF SECTION 23, T150N, R96W, 5th P.M.

**Centerline of Proposed Pipeline**

**Existing Highway 78**

S0°08'45"W

--- Existing Fiber Optic Line  
--- UGP --- Existing Underground Power Line



CONTACT OWNER OF EXISTING UTILITIES TO VERIFY DEPTH AND CLEARANCE NEEDED FOR NEW INSTALLMENT. DEPTH OF EXISTING UTILITIES ARE UNKNOWN.



COPY

**VIA CERTIFIED MAIL**

April 6, 2016

Curtis Johnson  
11131 28<sup>th</sup> St. NW  
Watford City, ND 58854

Re: Construction Notice and Company Contact  
ND Public Service Commission – Case No. PU-15-733  
Oasis Crude Transmission Facilities  
McKenzie County, North Dakota

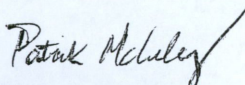
Dear Mr. Johnson,

Per the requirements of the State of North Dakota Public Service Commission, I am sending you this letter to inform you that Oasis plans to start construction activities on the crude oil transmission pipeline on or around April 11, 2016.

If you have any land issues during the life of the easement, please contact me at the phone number and/or email address listed below.

Thank you for accommodating Oasis' pipeline.

Very sincerely,

  
Patrick McCauley  
Landman  
(281) 404-9547  
pmccauley@oasispetroleum.com

COPY



**VIA CERTIFIED MAIL**

April 6, 2016

David & Jan Rolfson  
3121 124<sup>th</sup> Avenue NW  
Watford City, ND 58854-9606

Re: Construction Notice and Company Contact  
ND Public Service Commission – Case No. PU-15-733  
Oasis Crude Transmission Facilities  
McKenzie County, North Dakota


Dear Mr. Rolfson,

Per the requirements of the State of North Dakota Public Service Commission, I am sending you this letter to inform you that Oasis plans to start construction activities on the crude oil transmission pipeline on or around April 11, 2016.

If you have any land issues during the life of the easement, please contact me at the phone number and/or email address listed below.

Thank you for accommodating Oasis' pipeline.

Very sincerely,

  
Patrick McCauley

Landman  
(281) 404-9547  
pmccauley@oasispetroleum.com

COPY



**VIA CERTIFIED MAIL**

April 6, 2016

David Veeder  
3131 Gregory Lane  
Billings, Montana 59102

Re: Construction Notice and Company Contact  
ND Public Service Commission – Case No. PU-15-733  
Oasis Crude Transmission Facilities  
McKenzie County, North Dakota


Dear Mr. Veeder,

Per the requirements of the State of North Dakota Public Service Commission, I am sending you this letter to inform you that Oasis plans to start construction activities on the crude oil transmission pipeline on or around April 11, 2016.

If you have any land issues during the life of the easement, please contact me at the phone number and/or email address listed below.

Thank you for accommodating Oasis' pipeline.

Very sincerely,

  
Patrick McCauley  
Landman  
(281) 404-9547  
pmccauley@oasispetroleum.com



COPY

**VIA CERTIFIED MAIL**

April 6, 2016

Dennis and Lucy Frisinger  
2871 116<sup>th</sup> Ave NW  
Watford City, ND 58854

Re: Construction Notice and Company Contact  
ND Public Service Commission – Case No. PU-15-733  
Oasis Crude Transmission Facilities  
McKenzie County, North Dakota

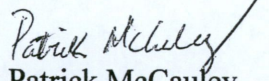
Dear Mr. & Mrs. Frisinger,

Per the requirements of the State of North Dakota Public Service Commission, I am sending you this letter to inform you that Oasis plans to start construction activities on the crude oil transmission pipeline on or around April 11, 2016.

If you have any land issues during the life of the easement, please contact me at the phone number and/or email address listed below.

Thank you for accommodating Oasis' pipeline.

Very sincerely,

  
Patrick McCauley  
Landman  
(281) 404-9547  
pmccauley@oasispetroleum.com



COPY

April 6, 2016

Gary and Patsy Levang  
10681 Highway 73  
Keene, ND 58847

Re: Construction Notice and Company Contact  
ND Public Service Commission – Case No. PU-15-733  
Oasis Crude Transmission Facilities  
McKenzie County, North Dakota

Dear Mr. & Mrs. Levang,

Per the requirements of the State of North Dakota Public Service Commission, I am sending you this letter to inform you that Oasis plans to start construction activities on the crude oil transmission pipeline on or around April 11, 2016.

If you have any land issues during the life of the easement, please contact me at the phone number and/or email address listed below.

Thank you for accommodating Oasis' pipeline.

Very sincerely,

A handwritten signature in cursive script that reads "Patrick McCauley".

Patrick McCauley

Landman

(281) 404-9547

pmccauley@oasispetroleum.com



COPY

**VIA CERTIFIED MAIL**

April 6, 2016

Jayson Lund  
12281 Highway 23 East  
Watford City, ND 58854

Re: Construction Notice and Company Contact  
ND Public Service Commission – Case No. PU-15-733  
Oasis Crude Transmission Facilities  
McKenzie County, North Dakota

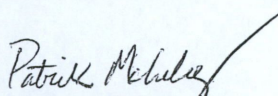
Dear Mr. & Mrs. Lund,

Per the requirements of the State of North Dakota Public Service Commission, I am sending you this letter to inform you that Oasis plans to start construction activities on the crude oil transmission pipeline on or around April 11, 2016.

If you have any land issues during the life of the easement, please contact me at the phone number and/or email address listed below.

Thank you for accommodating Oasis' pipeline.

Very sincerely,

  
Patrick McCauley  
Landman  
(281) 404-9547  
pmccauley@oasispetroleum.com



COPY

**VIA CERTIFIED MAIL**

April 6, 2016

Jeffery and Ann Lund  
7839 Eldorado Way  
Cannon Falls, MN 55009

Re: Construction Notice and Company Contact  
ND Public Service Commission – Case No. PU-15-733  
Oasis Crude Transmission Facilities  
McKenzie County, North Dakota


Dear Mr. & Mrs. Lund,

Per the requirements of the State of North Dakota Public Service Commission, I am sending you this letter to inform you that Oasis plans to start construction activities on the crude oil transmission pipeline on or around April 11, 2016.

If you have any land issues during the life of the easement, please contact me at the phone number and/or email address listed below.

Thank you for accommodating Oasis' pipeline.

Very sincerely,

  
Patrick McCauley  
Landman  
(281) 404-9547  
pmccauley@oasispetroleum.com



COPY

**VIA CERTIFIED MAIL**

April 6, 2016

Richard Satter  
8996 Utah Street NE  
Bremerton, WA 98331

Re: Construction Notice and Company Contact  
ND Public Service Commission – Case No. PU-15-733  
Oasis Crude Transmission Facilities  
McKenzie County, North Dakota

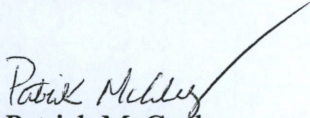
Dear Mr. Satter,

Per the requirements of the State of North Dakota Public Service Commission, I am sending you this letter to inform you that Oasis plans to start construction activities on the crude oil transmission pipeline on or around April 11, 2016.

If you have any land issues during the life of the easement, please contact me at the phone number and/or email address listed below.

Thank you for accommodating Oasis' pipeline.

Very sincerely,

  
Patrick McCauley

Landman  
(281) 404-9547  
pmccauley@oasispetroleum.com



COPY

**VIA CERTIFIED MAIL**

April 6, 2016

Susan Jensen  
200 Walnut Creek Way  
Nampa, ID 83686

Re: Construction Notice and Company Contact  
ND Public Service Commission – Case No. PU-15-733  
Oasis Crude Transmission Facilities  
McKenzie County, North Dakota

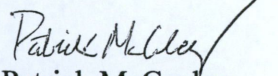
Dear Mrs. Jensen,

Per the requirements of the State of North Dakota Public Service Commission, I am sending you this letter to inform you that Oasis plans to start construction activities on the crude oil transmission pipeline on or around April 11, 2016.

If you have any land issues during the life of the easement, please contact me at the phone number and/or email address listed below.

Thank you for accommodating Oasis' pipeline.

Very sincerely,

  
Patrick McCauley  
Landman  
(281) 404-9547  
pmccauley@oasispetroleum.com



COPY

**VIA CERTIFIED MAIL**

April 6, 2016

Rosalie Veeder  
2641 108<sup>th</sup> Ave. NW  
Watford City, ND 58854

Re: Construction Notice and Company Contact  
ND Public Service Commission – Case No. PU-15-733  
Oasis Crude Transmission Facilities  
McKenzie County, North Dakota


Dear Ms. Veeder,

Per the requirements of the State of North Dakota Public Service Commission, I am sending you this letter to inform you that Oasis plans to start construction activities on the crude oil transmission pipeline on or around April 11, 2016.

If you have any land issues during the life of the easement, please contact me at the phone number and/or email address listed below.

Thank you for accommodating Oasis' pipeline.

Very sincerely,

  
Patrick McCauley  
Landman  
(281) 404-9547  
pmccauley@oasispetroleum.com



COPY

**VIA CERTIFIED MAIL**

April 6, 2016

Steven D. Nelson  
11441 North Fork Road  
Watford City, ND 58854

Re: Construction Notice and Company Contact  
ND Public Service Commission – Case No. PU-15-733  
Oasis Crude Transmission Facilities  
McKenzie County, North Dakota


Dear Mr. Nelson,

Per the requirements of the State of North Dakota Public Service Commission, I am sending you this letter to inform you that Oasis plans to start construction activities on the crude oil transmission pipeline on or around April 11, 2016.

If you have any land issues during the life of the easement, please contact me at the phone number and/or email address listed below.

Thank you for accommodating Oasis' pipeline.

Very sincerely,

  
Patrick McCauley  
Landman  
(281) 404-9547  
pmccauley@oasispetroleum.com

COPY



**VIA CERTIFIED MAIL**

April 6, 2016

Thoral Sax  
3182 Highway 1806 W  
Watford City, ND 58854

Re: Construction Notice and Company Contact  
ND Public Service Commission – Case No. PU-15-733  
Oasis Crude Transmission Facilities  
McKenzie County, North Dakota

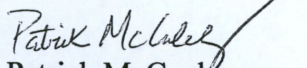
Dear Mr. Sax,

Per the requirements of the State of North Dakota Public Service Commission, I am sending you this letter to inform you that Oasis plans to start construction activities on the crude oil transmission pipeline on or around April 11, 2016.

If you have any land issues during the life of the easement, please contact me at the phone number and/or email address listed below.

Thank you for accommodating Oasis' pipeline.

Very sincerely,

  
Patrick McCauley  
Landman  
(281) 404-9547  
pmccauley@oasispetroleum.com

COPY



**VIA CERTIFIED MAIL**

April 6, 2016

Dennis Johnson and Kathleen Johnson  
P.O. Box 1260  
Watford City, ND 58854

Re: Construction Notice and Company Contact  
ND Public Service Commission – Case No. PU-15-733  
Oasis Crude Transmission Facilities  
McKenzie County, North Dakota


Dear Mr. & Mrs. Johnson,

Per the requirements of the State of North Dakota Public Service Commission, I am sending you this letter to inform you that Oasis plans to start construction activities on the crude oil transmission pipeline on or around April 11, 2016.

If you have any land issues during the life of the easement, please contact me at the phone number and/or email address listed below.

Thank you for accommodating Oasis' pipeline.

Very sincerely,

  
Patrick McCauley

Landman

(281) 404-9547

pmccauley@oasispetroleum.com



COPY

**VIA CERTIFIED MAIL**

April 6, 2016

Dakota Access, LLC  
ATTN: Cliff Waters  
1300 Main  
Houston, Texas 77002

Re: Construction Notice and Company Contact  
ND Public Service Commission – Case No. PU-15-733  
Oasis Crude Transmission Facilities  
McKenzie County, North Dakota

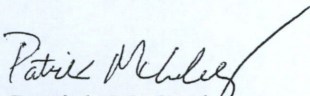
Dear Mr. Waters,

Per the requirements of the State of North Dakota Public Service Commission, I am sending you this letter to inform you that Oasis plans to start construction activities on the crude oil transmission pipeline on or around April 11, 2016.

If you have any land issues during the life of the easement, please contact me at the phone number and/or email address listed below.

Thank you for accommodating Oasis' pipeline.

Very sincerely,

  
Patrick McCauley  
Landman  
(281) 404-9547  
pmccauley@oasispetroleum.com

7016 0340 0001 1695 5169

U.S. Postal Service™  
CERTIFIED MAIL® RECEIPT  
Domestic Mail Only

For delivery information, visit our website at [www.usps.com](http://www.usps.com)®.

OFFICIAL USE

Certified Mail Fee	\$
Extra Services & Fees (check box, add fee as appropriate)	
<input type="checkbox"/> Return Receipt (hardcopy)	\$
<input type="checkbox"/> Return Receipt (electronic)	\$
<input type="checkbox"/> Certified Mail Restricted Delivery	\$
<input type="checkbox"/> Adult Signature Required	\$
<input type="checkbox"/> Adult Signature Restricted Delivery	\$
Postage	\$
Total Postage and Fees	\$

Postmark  
Here

Sent To Richard Satter  
 Street and Apt. No., or PO Box No. 8996 1/2th St. NE  
 City, State, ZIP+4® Bremerton, WA 98331

PS Form 3800, April 2015 PSN 7530-02-000-9047 See Reverse for Instructions

7016 0340 0001 1695 5176

U.S. Postal Service™  
CERTIFIED MAIL® RECEIPT  
Domestic Mail Only

For delivery information, visit our website at [www.usps.com](http://www.usps.com)®.

OFFICIAL USE

Certified Mail Fee	\$
Extra Services & Fees (check box, add fee as appropriate)	
<input type="checkbox"/> Return Receipt (hardcopy)	\$
<input type="checkbox"/> Return Receipt (electronic)	\$
<input type="checkbox"/> Certified Mail Restricted Delivery	\$
<input type="checkbox"/> Adult Signature Required	\$
<input type="checkbox"/> Adult Signature Restricted Delivery	\$
Postage	\$
Total Postage and Fees	\$

Postmark  
Here

Sent To Susan Jensen  
 Street and Apt. No., or PO Box No. 280 Walnut Creek Way  
 City, State, ZIP+4® Nampa, ID 83686

PS Form 3800, April 2015 PSN 7530-02-000-9047 See Reverse for Instruction

7016 0340 0001 1695 5145

U.S. Postal Service™  
CERTIFIED MAIL® RECEIPT  
Domestic Mail Only

For delivery information, visit our website at [www.usps.com](http://www.usps.com)®.

OFFICIAL USE

Certified Mail Fee	\$
Extra Services & Fees (check box, add fee as appropriate)	
<input type="checkbox"/> Return Receipt (hardcopy)	\$
<input type="checkbox"/> Return Receipt (electronic)	\$
<input type="checkbox"/> Certified Mail Restricted Delivery	\$
<input type="checkbox"/> Adult Signature Required	\$
<input type="checkbox"/> Adult Signature Restricted Delivery	\$
Postage	\$
Total Postage and Fees	\$

Postmark  
Here

Sent To Jason Lund  
 Street and Apt. No., or PO Box No. 12281 Highway 23 E  
 City, State, ZIP+4® Wardour City, ND 58854

PS Form 3800, April 2015 PSN 7530-02-000-9047 See Reverse for Instructions

7016 0340 0001 1695 5152

U.S. Postal Service™  
CERTIFIED MAIL® RECEIPT  
Domestic Mail Only

For delivery information, visit our website at [www.usps.com](http://www.usps.com)®.

OFFICIAL USE

Certified Mail Fee	\$
Extra Services & Fees (check box, add fee as appropriate)	
<input type="checkbox"/> Return Receipt (hardcopy)	\$
<input type="checkbox"/> Return Receipt (electronic)	\$
<input type="checkbox"/> Certified Mail Restricted Delivery	\$
<input type="checkbox"/> Adult Signature Required	\$
<input type="checkbox"/> Adult Signature Restricted Delivery	\$
Postage	\$
Total Postage and Fees	\$

Postmark  
Here

Sent To Jeffrey Lund  
 Street and Apt. No., or PO Box No. 7637 Eldorado Way  
 City, State, ZIP+4® Canon Falls, MN 55009

PS Form 3800, April 2015 PSN 7530-02-000-9047 See Reverse for Instruction

7016 0340 0001 1695 5121

U.S. Postal Service™  
CERTIFIED MAIL® RECEIPT  
Domestic Mail Only

For delivery information, visit our website at [www.usps.com](http://www.usps.com)®.

OFFICIAL USE

Certified Mail Fee	\$
Extra Services & Fees (check box, add fee as appropriate)	
<input type="checkbox"/> Return Receipt (hardcopy)	\$
<input type="checkbox"/> Return Receipt (electronic)	\$
<input type="checkbox"/> Certified Mail Restricted Delivery	\$
<input type="checkbox"/> Adult Signature Required	\$
<input type="checkbox"/> Adult Signature Restricted Delivery	\$
Postage	\$
Total Postage and Fees	\$

Postmark  
Here

Sent To Dennis & Lucy Frisinger  
 Street and Apt. No., or PO Box No. 2871 116th Ave NW  
 City, State, ZIP+4® Wardour City, ND 58854

PS Form 3800, April 2015 PSN 7530-02-000-9047 See Reverse for Instructions

7016 0340 0001 1695 5133

U.S. Postal Service™  
CERTIFIED MAIL® RECEIPT  
Domestic Mail Only

For delivery information, visit our website at [www.usps.com](http://www.usps.com)®.

OFFICIAL USE

Certified Mail Fee	\$
Extra Services & Fees (check box, add fee as appropriate)	
<input type="checkbox"/> Return Receipt (hardcopy)	\$
<input type="checkbox"/> Return Receipt (electronic)	\$
<input type="checkbox"/> Certified Mail Restricted Delivery	\$
<input type="checkbox"/> Adult Signature Required	\$
<input type="checkbox"/> Adult Signature Restricted Delivery	\$
Postage	\$
Total Postage and Fees	\$

Postmark  
Here

Sent To Carly & Patsy Lovang  
 Street and Apt. No., or PO Box No. 10681 Highway 73  
 City, State, ZIP+4® Keene, ND 58847

PS Form 3800, April 2015 PSN 7530-02-000-9047 See Reverse for Instruction

0225 5625 7016 0340 0001 1695 5220

U.S. Postal Service™  
CERTIFIED MAIL® RECEIPT  
Domestic Mail Only

For delivery information, visit our website at [www.usps.com](http://www.usps.com)®.

OFFICIAL USE

Certified Mail Fee	\$
Extra Services & Fees (check box, add fee as appropriate)	
<input type="checkbox"/> Return Receipt (hardcopy)	\$
<input type="checkbox"/> Return Receipt (electronic)	\$
<input type="checkbox"/> Certified Mail Restricted Delivery	\$
<input type="checkbox"/> Adult Signature Required	\$
<input type="checkbox"/> Adult Signature Restricted Delivery	\$

Postmark  
Here

Postage	\$
Total Postage and Fees	\$

Sent To Dubate Access, LLC  
 Street and Apt. No., or PO Box No. \_\_\_\_\_  
1300 Main  
 City, State, ZIP+4® Hebron, TX 77002

PS Form 3800, April 2015 PSN 7530-02-000-9047 See Reverse for Instructions

1695 5695 7016 0340 0001 1695 5220

U.S. Postal Service™  
CERTIFIED MAIL® RECEIPT  
Domestic Mail Only

For delivery information, visit our website at [www.usps.com](http://www.usps.com)®.

OFFICIAL USE

Certified Mail Fee	\$
Extra Services & Fees (check box, add fee as appropriate)	
<input type="checkbox"/> Return Receipt (hardcopy)	\$
<input type="checkbox"/> Return Receipt (electronic)	\$
<input type="checkbox"/> Certified Mail Restricted Delivery	\$
<input type="checkbox"/> Adult Signature Required	\$
<input type="checkbox"/> Adult Signature Restricted Delivery	\$

Postmark  
Here

Postage	\$
Total Postage and Fees	\$

Sent To Lurtis Johnson  
 Street and Apt. No., or PO Box No. \_\_\_\_\_  
1131 28<sup>th</sup> St. NW  
 City, State, ZIP+4® Wentford City, ND 58854

PS Form 3800, April 2015 PSN 7530-02-000-9047 See Reverse for Instructions

9025 5695 7016 0340 0001 1695 5220

U.S. Postal Service™  
CERTIFIED MAIL® RECEIPT  
Domestic Mail Only

For delivery information, visit our website at [www.usps.com](http://www.usps.com)®.

OFFICIAL USE

Certified Mail Fee	\$
Extra Services & Fees (check box, add fee as appropriate)	
<input type="checkbox"/> Return Receipt (hardcopy)	\$
<input type="checkbox"/> Return Receipt (electronic)	\$
<input type="checkbox"/> Certified Mail Restricted Delivery	\$
<input type="checkbox"/> Adult Signature Required	\$
<input type="checkbox"/> Adult Signature Restricted Delivery	\$

Postmark  
Here

Postage	\$
Total Postage and Fees	\$

Sent To Thoral Sax  
 Street and Apt. No., or PO Box No. \_\_\_\_\_  
3182 Hwy 1806 W  
 City, State, ZIP+4® Wentford City, ND 58854

PS Form 3800, April 2015 PSN 7530-02-000-9047 See Reverse for Instructions

9025 5695 7016 0340 0001 1695 5220

U.S. Postal Service™  
CERTIFIED MAIL® RECEIPT  
Domestic Mail Only

For delivery information, visit our website at [www.usps.com](http://www.usps.com)®.

OFFICIAL USE

Certified Mail Fee	\$
Extra Services & Fees (check box, add fee as appropriate)	
<input type="checkbox"/> Return Receipt (hardcopy)	\$
<input type="checkbox"/> Return Receipt (electronic)	\$
<input type="checkbox"/> Certified Mail Restricted Delivery	\$
<input type="checkbox"/> Adult Signature Required	\$
<input type="checkbox"/> Adult Signature Restricted Delivery	\$

Postmark  
Here

Postage	\$
Total Postage and Fees	\$

Sent To Dennis Johnson  
 Street and Apt. No., or PO Box No. \_\_\_\_\_  
PO Box 1260  
 City, State, ZIP+4® Wentford City, ND 58854

PS Form 3800, April 2015 PSN 7530-02-000-9047 See Reverse for Instructions

9025 5695 7016 0340 0001 1695 5220

U.S. Postal Service™  
CERTIFIED MAIL® RECEIPT  
Domestic Mail Only

For delivery information, visit our website at [www.usps.com](http://www.usps.com)®.

OFFICIAL USE

Certified Mail Fee	\$
Extra Services & Fees (check box, add fee as appropriate)	
<input type="checkbox"/> Return Receipt (hardcopy)	\$
<input type="checkbox"/> Return Receipt (electronic)	\$
<input type="checkbox"/> Certified Mail Restricted Delivery	\$
<input type="checkbox"/> Adult Signature Required	\$
<input type="checkbox"/> Adult Signature Restricted Delivery	\$

Postmark  
Here

Postage	\$
Total Postage and Fees	\$

Sent To Rosalie Veeder  
 Street and Apt. No., or PO Box No. \_\_\_\_\_  
2641 18<sup>th</sup> Ave NW  
 City, State, ZIP+4® Wentford City, ND 58854

PS Form 3800, April 2015 PSN 7530-02-000-9047 See Reverse for Instructions

9025 5695 7016 0340 0001 1695 5220

U.S. Postal Service™  
CERTIFIED MAIL® RECEIPT  
Domestic Mail Only

For delivery information, visit our website at [www.usps.com](http://www.usps.com)®.

OFFICIAL USE

Certified Mail Fee	\$
Extra Services & Fees (check box, add fee as appropriate)	
<input type="checkbox"/> Return Receipt (hardcopy)	\$
<input type="checkbox"/> Return Receipt (electronic)	\$
<input type="checkbox"/> Certified Mail Restricted Delivery	\$
<input type="checkbox"/> Adult Signature Required	\$
<input type="checkbox"/> Adult Signature Restricted Delivery	\$

Postmark  
Here

Postage	\$
Total Postage and Fees	\$

Sent To Steven Nelson  
 Street and Apt. No., or PO Box No. \_\_\_\_\_  
11411 N. Park Rd.  
 City, State, ZIP+4® Wentford City, ND 58854

PS Form 3800, April 2015 PSN 7530-02-000-9047 See Reverse for Instructions

7016 0340 0001 1695 5114

U.S. Postal Service™  
CERTIFIED MAIL® RECEIPT  
Domestic Mail Only

For delivery information, visit our website at [www.usps.com](http://www.usps.com)®.

OFFICIAL USE

Certified Mail Fee	\$
Extra Services & Fees (check box, add fee as appropriate)	
<input type="checkbox"/> Return Receipt (hardcopy)	\$
<input type="checkbox"/> Return Receipt (electronic)	\$
<input type="checkbox"/> Certified Mail Restricted Delivery	\$
<input type="checkbox"/> Adult Signature Required	\$
<input type="checkbox"/> Adult Signature Restricted Delivery	\$
Postage	\$
Total Postage and Fees	\$

Postmark  
Here

Sent To David Vonder  
 Street and Apt. No., or PO Box No. 3131 Gregory Lane  
 City, State, ZIP+4® Billings, Montana 59102

PS Form 3800, April 2015 PSN 7530-02-000-9047 See Reverse for Instructions

7016 0340 0001 1695 5107

U.S. Postal Service™  
CERTIFIED MAIL® RECEIPT  
Domestic Mail Only

For delivery information, visit our website at [www.usps.com](http://www.usps.com)®.

OFFICIAL USE

Certified Mail Fee	\$
Extra Services & Fees (check box, add fee as appropriate)	
<input type="checkbox"/> Return Receipt (hardcopy)	\$
<input type="checkbox"/> Return Receipt (electronic)	\$
<input type="checkbox"/> Certified Mail Restricted Delivery	\$
<input type="checkbox"/> Adult Signature Required	\$
<input type="checkbox"/> Adult Signature Restricted Delivery	\$
Postage	\$
Total Postage and Fees	\$

Postmark  
Here

Sent To David & Jan Ralfson  
 Street and Apt. No., or PO Box No. 3121 12th Ave NW  
 City, State, ZIP+4® Watford City, ND 58854

PS Form 3800, April 2015 PSN 7530-02-000-9047 See Reverse for Instructions