




14450 Burnhaven Drive
Burnsville, MN 55306

June 28, 2016



Mr. Darrell Nitschke
Executive Secretary
North Dakota Public Service Commission
600 East Boulevard Avenue, Dept. 408
Bismarck, ND 58505-0480

Re: Section 54.313 and 54.422 Annual Reports for 2015

Dear Mr. Nitschke:

Attached is the public redacted version of the annual reports for Study Area Code (SAC) 361123 by Citizens Telecommunications Company of Minnesota, LLC (CTC MN), filed with the Federal Communications Commission (FCC) on June 27, 2016, in compliance with 47 CFR § 54.313 and 47 CFR § 54.422. Section 54.313 applies to an eligible telecommunications carrier (ETC) receiving high-cost federal USF support. Section 54.422 applies to ETCs receiving low-income support. Both sections require the ETC to file the annual report with the FCC, the Universal Service Administrative Company (USAC), and its relevant state commission.

Also attached is a complete confidential version of the report and is marked as such.

SAC 361123 includes, among other Minnesota exchanges, CTC MN's Oslo, Minnesota exchange, which extends into North Dakota and serves 36 North Dakota residents.

If you have any questions, please contact Scott Bohler at 952-491-5534 or via e-mail at Scott.Bohler@fr.com.

Respectfully submitted,

Michelle Schlie
Sr. Analyst, Regulatory Affairs
Attachments

cc: Scott Bohler, Frontier



AJ Burton
Director, Federal Regulatory Affairs
1800 M Street, NW, Suite 800N
Washington, DC 20036
(202) 223-6807
AJ.Burton@ftr.com

REDACTED—FOR PUBLIC INSPECTION

June 27, 2016

BY HAND

Marlene H. Dortch
Secretary
Federal Communications Commission
445 12th St., S.W.
Washington, D.C. 20554

Re: *ETC Annual Reports and Certifications*, WC Dkt. No. 14-58

Dear Ms. Dortch:

Frontier Communications Corp. hereby files its annual report and certifications as required by Sections 54.313 and 54.422 of the Commission's rules. A copy of this report is also being filed with the Universal Service Administrative Company, each relevant State public service commission in which Frontier operates as an ETC, and relevant authorities and Tribal governments pursuant to Section 54.313(i) of the Commission's rules.¹

Pursuant to 47 C.F.R. § 0.459, Frontier requests confidential treatment for portions of these filings. Specifically, Frontier requests confidential treatment of the detailed reporting of outages lasting longer than 30 minutes in 2015, which includes the location, cause, duration and efforts taken to prevent further outages. This information is competitively sensitive and is not normally released to the public; release of such sensitive data could give Frontier's competitors an advantage in the markets described therein.²

Frontier also requests confidential treatment of its unfulfilled voice and broadband service requests. This information is competitively sensitive as it may provide an indication of where Frontier may target future service expansion. This information is not normally released to the public; release of such sensitive data could give Frontier's competitors an advantage in the markets described therein.

Finally, Frontier requests confidential treatment of its broadband price offerings. While broadband price offerings may be publicly available on a targeted and localized basis, Frontier does not make available a companywide description of its pricing across all markets, which is what this report provides. This information is competitively sensitive as pricing is a key component of broadband

¹ 47 C.F.R. § 54.313(i).

² Frontier notes that section 4.2 of the Commission's rules, which governs disruptions of communications service, states that reports of service disruptions are "presumed to be confidential." 47 C.F.R. § 4.2.

REDACTED—FOR PUBLIC INSPECTION

competition and is not normally released to the public at this scale; release of such sensitive data could give Frontier's competitors an advantage in the markets described therein.

The non-redacted submissions have been marked as confidential. Frontier requests that the documents marked as confidential be withheld from public inspection. Frontier is also filing a redacted copy of this report for public inspection.

Frontier submits today information for all of its 97 study areas:

State	Study Area Name	SAC
AL	Frontier Comm. of Alabama, Inc.	250306
AL	Frontier Comm. of Lamar County	250301
AL	Frontier of the South - Alabama	250318
AZ	CTC White Mountains	454426
AZ	CTC Mohave (Rural)	452172
AZ	Frontier Comm. of the Southwest, Inc (AZ-Contel)	452302
AZ	Navajo Comm - Arizona	454449
CA	CTC California	542308
CA	CTC Golden St	543402
CA	CTC Tuolumne	544342
CA	Frontier Comm. of the Southwest, Inc (CA-Contel)	541863
CA	Frontier West Coast, Inc (CA)	542344
CA	Global Valley Networks, Inc.	542315
CA	Verizon- CA (GTE)	542319
CA	Verizon- CA (Contel)	542302
CT	The Southern New England Telephone Company (SNET)	135200
FL	Frontier of the South - Florida	210318
FL	Verizon Florida	210328
GA	Frontier Comm. of Fairmount	220362
GA	Frontier Comm. of Georgia, Inc.	220387
IA	Frontier Comm. of Iowa, Inc.	351127
ID	CTC Idaho	474427
ID	Frontier Comm. Northwest, Inc (ID-GTE)	472416
IL	CTC Illinois	341183
IL	Frontier Comm. - Schuyler, Inc.	341079
IL	Frontier Comm.- Midland, Inc.	341055
IL	Frontier Comm. of Illinois, Inc.	341038
IL	Frontier Comm. of Lakeside, Inc.	341011
IL	Frontier Comm. of Mt. Pulaski	341061
IL	Frontier Comm. of Orion, Inc.	341067
IL	Frontier Comm. of Prairie, Inc.	341073
IL	Frontier Comm. of the Carolinas, Inc (IL-Alltel)	343035
IL	Frontier Comm.-DePue, Inc.	340998
IL	Frontier North, Inc (IL-GTE)	341015
IL	Frontier North, Inc. (IL-Contel)	341036
IN	Frontier Comm. of Indiana, Inc.	320750
IN	Frontier Comm. of Thorntown, Inc.	320828
IN	Frontier Midstates, Inc (IN-Alltel)	323034
IN	Frontier North, Inc (IN-Contel)	320779
IN	Frontier North, Inc (IN-GTE)	320772
MI	Frontier Comm. of Michigan, Inc.	310682

REDACTED—FOR PUBLIC INSPECTION

MI	Frontier Midstates, Inc (MI-Alltel)	313033
MI	Frontier North, Inc (MI-GTE)	310695
MN	CTC Minnesota-Lakes (Includes MN, ND and SD)	361123
MN	CTC Minnesota-South	367123
MN	Frontier Comm. of Minnesota, Inc.	361367
MS	Frontier Comm. of Mississippi	280460
MT	CTC Montana	484322
NC	Frontier Comm. of the Carolinas, Inc (NC-Contel)	230509
NC	Frontier Comm. of the Carolinas, Inc (NC-GTE)	230479
NE	CTC Nebraska	371128
NM	Navajo Comm - New Mexico	494449
NV	CTC of Nevada - North	554431
NV	CTC of Nevada - South	554432
NV	Frontier Comm. of the Southwest, Inc (NV-Contel)	552302
NY	CTC of NY - Red Hook	154533
NY	CTC of NY - Upstate	154532
NY	CTC of NY - Western Counties	154534
NY	CTC Ogden, Inc.	150110
NY	Frontier Comm. of New York	150100
NY	Frontier Comm. of Sylvan Lake	150128
NY	Frontier Comm.-Ausable Valley	150072
NY	Frontier Comm.-Seneca Gorham	150122
NY	Frontier Telephone of Rochester	150121
OH	Frontier North, Inc (OH-GTE)	300615
OH	Frontier of Michigan, Inc. - Ohio	300682
OR	CTC Oregon	533401
OR	Frontier Comm. Northwest, Inc (OR-GTE)	532416
PA	Commonwealth of PA	170161
PA	Frontier Comm. of Breezewood	170149
PA	Frontier Comm. of Canton, Inc.	170152
PA	Frontier Comm. of Oswayo River	170194
PA	Frontier Comm. of Pennsylvania	170168
PA	Frontier Comm.of Lakewood, Inc	170178
SC	Frontier Comm. of the Carolinas, Inc (SC-Contel)	240526
SC	Frontier Comm. of the Carolinas, Inc (SC-GTE)	240479
TN	CTC Tennessee	294336
TN	CTC Volunteer State	290580
TX	GTE-SW Verizon-TX (Contel)	442154
TX	GTE-SW Verizon-TX	442080
UT	CTC Utah	504429
UT	Navajo Comm - Utah	504449
WA	Frontier Comm. Northwest, Inc (WA-Contel)	522449
WA	Frontier Comm. Northwest, Inc (WA-GTE)	522416
WI	Frontier Comm of St. Croix	330944
WI	Frontier Comm. of Mondovi, Inc.	330912
WI	Frontier Comm. of Viroqua, Inc.	330967
WI	Frontier Comm. of Wisconsin, Inc.	330964
WI	Frontier North, Inc (WI-GTE)	330886
WI	Rhineland Telco - Crandon	330870
WI	Rhineland Telco - Headwaters	330891
WI	Rhineland Telco - Rhineland	330940
WI	Rhineland Telco - Rib Lake	330941
WV	CTC West Virginia - Bluefield	204339

REDACTED—FOR PUBLIC INSPECTION

WV	CTC West Virginia - Mountain St.	200271
WV	CTC West Virginia - St. Marys	204338
WV	Frontier West Virginia, Inc	205050

Please feel free to contact me with any further questions.

Sincerely,

/s/ AJ Burton

AJ Burton
Director of Federal Regulatory Affairs
Frontier Communications
(202) 223-6807

Attachments

cc: Alexander Minard

<010> Study Area Code	361123
<015> Study Area Name	CITIZENS-FRONTIER-MN
<020> Program Year	2017
<030> Contact Name: Person USAC should contact with questions about this data	Cassandra Guinness
<035> Contact Telephone Number: Number of the person identified in data line <030>	5857774557 ext.
<039> Contact Email Address: Email of the person identified in data line <030>	cassandra.guinness@ftr.com
Form Type	54.313 and 54.422


**(100) Service Quality Improvement Reporting
Data Collection Form**

FCC Form 481
OMB Control No. 3060-0986/OMB Control No. 3060-0819
July 2013

<010> Study Area Code 361123
 <015> Study Area Name CITIZENS-FRONTIER-MN
 <020> Program Year 2017
 <030> Contact Name - Person USAC should contact regarding this data Cassandra Guinness
 <035> Contact Telephone Number - Number of person identified in data line <030> 5857774557 ext.
 <039> Contact Email Address - Email Address of person identified in data line <030> cassandra.guinness@ftr.com

<110> Has your company received its ETC certification from the FCC? (yes / no)
 If your answer to Line <110> is yes, do you have an existing §54.202(a) "5
 year plan" filed with the FCC? (yes / no)

If your answer to Line <111> is yes, please file a progress report, on line <112> delineating the status of your company's existing § 54.202(a) "5 year plan" on file with the FCC, as it relates to your provision of voice telephony service.



<112> Attach Five-Year Service Quality Improvement Plan or, in subsequent years, your annual progress report filed pursuant to 47 C.F.R. § 54.313(a)(1). If your company is a CETC which only receives frozen support, your progress report is only required to address voice telephony service.

Name of Attached Document

Please select the appropriate responses below (Yes, No, Not Applicable) to confirm that the attached document(s), on line 112, contains a progress report on its five-year service quality improvement plan pursuant to §54.202(a). The information shall be submitted at the wire center level or census block as appropriate.

<113> Maps detailing progress towards meeting plan targets
 <114> Report how much universal service (USF) support was received
 <115> How much (USF) was used to improve service quality and how support was used to improve service quality
 <116> How much (USF) was used to improve service coverage and how support was used to improve service coverage
 <117> How much (USF) was used to improve service capacity and how support was used to improve service capacity
 <118> Provide an explanation of network improvement targets not met in the prior calendar year.

REDACTED FOR PUBLIC INSPECTION

(300) Unfulfilled Service Request Data Collection Form

FCC Form 481
 OMB Control No. 3060-0986/OMB Control No. 3060-0819
 July 2013

<010> Study Area Code 361123
 <015> Study Area Name CITIZENS - FRONTIER-MN
 <020> Program Year 2017
 <030> Contact Name - Person USAC should contact regarding this data Cassandra Guinness
 <035> Contact Telephone Number - Number of person identified in data line <030> 5857774557 ext.
 <039> Contact Email Address - Email Address of person identified in data line <030> cassandra.guinness@tr.com

<300> Unfulfilled service request (voice) [REDACTED]

<310> Detail on attempts (voice) 361123MN310.pdf
 Name of Attached Document

<320> Unfulfilled service request (broadband) [REDACTED]

<330> Detail on attempts (broadband) 361123MN330.pdf
 Name of Attached Document

(400) Number of Complaints per 1,000 customers Data Collection Form	FCC Form 481 OMB Control No. 3060-0986/OMB Control No. 3060-0819 July 2013
--	--

<010>	Study Area Code	3E1123
<015>	Study Area Name	CITIZENS-FRONTIER-MN
<020>	Program Year	2017
<030>	Contact Name - Person USAC should contact regarding this data	Cassandra Guinness
<035>	Contact Telephone Number - Number of person identified in data line <030>	5857774557 ext.
<039>	Contact Email Address - Email Address of person identified in data line <030>	cassandra.guinness@ctr.com
<400>	Select from the drop-down list to indicate how you would like to report voice complaints (zero or greater) for voice telephony service in the prior calendar year for each service area in which you are designated an ETC for any facilities you own, operate, lease, or otherwise utilize.	Offered only fixed voice
<410>	Complaints per 1000 customers for fixed voice	0.24
<420>	Complaints per 1000 customers for mobile voice	
<430>	Select from the drop-down list to indicate how you would like to report end-user customer complaints (zero or greater) for broadband service in the prior calendar year for each service area in which you are designated an ETC for any facilities you own, operate, lease, or otherwise utilize.	Offered only fixed broadband
<440>	Complaints per 1000 customers for fixed broadband	0.0
<450>	Complaints per 1000 customers for mobile broadband	

(500) Compliance With Service Quality Standards and Consumer Protection Rules Data Collection Form		FCC Form 481 OMB Control No. 3060-0986/OMB Control No. 3060-0819 July 2013
<010> Study Area Code	361123	
<015> Study Area Name	CITIZENS-FRONTIER-MN	
<020> Program Year	2017	
<030> Contact Name - Person USAC should contact regarding this data	Cassandra Guinness	
<035> Contact Telephone Number - Number of person identified in data line <030>	565774557 ext.	
<039> Contact Email Address - Email Address of person identified in data line <030>	cassandra.guinness@fcr.com	
<500> Certify compliance with applicable service quality standards and consumer protection rules	Yes	
<510> Descriptive document for Service Quality Standards & Consumer Protection Rules Compliance	361123MNS10.pdf	

(600) Functionality in Emergency Situations Data Collection Form	REDACTED FOR PUBLIC INSPECTION	FCC Form 481 OMB Control No. 3060-0986/OMB Control No. 3060-0819 July 2013
---	--------------------------------	--

<010> Study Area Code	361123
<015> Study Area Name	C-T-ZONE-FRONTIER-MN
<020> Program Year	2017
<030> Contact Name - Person USAC should contact regarding this data	Cassandra Guinness
<035> Contact Telephone Number - Number of person identified in data line <030>	5857774557 ext.
<039> Contact Email Address - Email Address of person identified in data line <030>	cassandra.guinness@ctr.com
<600> Certify compliance regarding ability to function in emergency situations	Yes
<610> Descriptive document for Functionality in Emergency Situations	361123MN610.pdf

REDACTED FOR PUBLIC INSPECTION

(710) Broadband Price Offerings
Data Collection Form

FCC Form 481
OMB Control No. 3060-0986/OMB Control No. 3060-0819
July 2013

<010> Study Area Code 361123
 <015> Study Area Name CITIZENS-FRONTIER-MN
 <020> Program Year 2017
 <030> Contact Name - Person USAC should contact regarding this data Cassandra Guinness
 <035> Contact Telephone Number - Number of person identified in data line <030> 5857774557 ext.
 <039> Contact Email Address - Email Address of person identified in data line <030> cassandra.guinness@ftr.com

<711>	<81>	<a2>	<81>	<82>	<82>	<81>	<82>	<81>	<82>	<81>	<82>	<81>	<82>	<81>	<84>
	State	Exchange (ILEC)	Residential Rate	State Regulated Fees	Total Rate and Fees	Broadband Service - Download Speed (Mbps)	Broadband Service - Upload Speed (Mbps)	Usage Allowance (GB)	Usage Allowance Action Taken When Limit Reached (select)						
										See attached worksheet					

REDACTED FOR PUBLIC INSPECTION

(800) Operating Companies
Data Collection Form

FCC Form 481
OMB Control No. 3060-0986/OMB Control No. 3060-0819
July 2013

<010> Study Area Code

361123

<015> Study Area Name

CITIZENS-FRONTIER-MN

<020> Program Year

2017

<030> Contact Name - Person USAC should contact regarding this data

Cassandra Guinness

<035> Contact Telephone Number - Number of person identified in data line <030>

585774557 ext.

<039> Contact Email Address - Email Address of person identified in data line <030>

cassandra.guinness@flr.com

<810> Reporting Carrier

Citizens Telecommunications Company of Minnesota, LLC

<811> Holding Company

Frontier Communications Corporation

<812> Operating Company

Citizens Telecommunications Company of Minnesota, LLC

<813>

<a1>

Affiliates

<a2>

SAC

<a3>

Doing Business As Company or Brand Designation

-- See attached worksheet --

REDACTED FOR PUBLIC INSPECTION

(900) Tribal Lands Reporting
Data Collection Form

FCC Form 481
OMB Control No. 3060-0986/OMB Control No. 3060-0819
July 2013

<010> Study Area Code 361123
 <015> Study Area Name CITIZENS-FRONTIER-MN
 <020> Program Year 2017
 <030> Contact Name - Person USAC should contact regarding this data Cassandra Guinness
 <035> Contact Telephone Number - Number of person identified in data line <030> 5857774557 ext.
 <039> Contact Email Address - Email Address of person identified in data line <030> cassandra.guinness@etr.com

<900> Does the filing entity offer tribal land services? (Y/N) Yes

<910> Tribal Land(s) on which ETC Serves

Bois Forte Band of Chippewa
 Millie Lacs Band of Ojibwe
 Fond du Lac Band of Lake Superior Chippewa

361123MM920.pdf

Name of Attached Document

<920> Tribal Government Engagement Obligation

If your company serves Tribal lands, please select (Yes, No, NA) for each these boxes to confirm the status described on the attached document(s), on line 920, demonstrates coordination with the Tribal government pursuant to § 54.313(a)(9) includes:

Select Yes or No or Not Applicable
Yes
Yes
Yes
Yes
Yes
Yes
Yes
Yes
Yes

- <921> Needs assessment and deployment planning with a focus on Tribal community anchor institutions.
- <922> Feasibility and sustainability planning.
- <923> Marketing services in a culturally sensitive manner;
- <924> Compliance with Rights of way processes
- <925> Compliance with Land Use permitting requirements
- <926> Compliance with Facilities Siting rules
- <927> Compliance with Environmental Review processes
- <928> Compliance with Cultural Preservation review processes
- <929> Compliance with Tribal Business and Licensing requirements.

REDACTED FOR PUBLIC INSPECTION

(1000) Voice and Broadband Service Rate Comparability Data Collection Form

FCC Form 481
 OMB Control No. 3060-0986/OMB Control No. 3060-0819
 July 2013

<010> Study Area Code	361123
<015> Study Area Name	CITIZENS-FRONTIER-MN
<020> Program Year	2017
<030> Contact Name - Person USAC should contact regarding this data	Cassandra Guinness
<035> Contact Telephone Number - Number of person identified in data line <030>	585774557 ext.
<039> Contact Email Address - Email Address of person identified in data line <030>	cassandra.guinness@ftr.com

<1000>	Voice services rate comparability certification	Yes	
<1010>	Attach detailed description for voice services rate comparability compliance		361123MN1010 .pdf Name of Attached Document
<1020>	Broadband comparability certification		Yes - Pricing is no more than the most recent applicable benchmark announced by the Wireline Competition Bureau Name of Attached Document
<1030>	Attach detailed description for broadband comparability compliance		361123MN1030 .pdf Name of Attached Document

**(1100) No Terrestrial Backhaul Reporting
Data Collection Form**

FCC Form 481
OMB Control No. 3060-0986/OMB Control No. 3060-0819
July 2013

<010>	Study Area Code	361123
<015>	Study Area Name	CITIZENS-FRONTIER-MN
<020>	Program Year	2017
<030>	Contact Name - Person USAC should contact regarding this data	Cassandra Guinness
<035>	Contact Telephone Number - Number of person identified in data line <030>	5857774557 ext.
<039>	Contact Email Address - Email Address of person identified in data line <030>	cassandra.guinness@ftr.com


<1100> Certify whether terrestrial backhaul options exist (Y/N)

<1130> Please select the appropriate response (Yes, No, Not Applicable) to confirm the reporting carrier offers broadband service of at least 1 Mbps downstream and 256 kbps upstream within the supported area pursuant to § 54.313(g).

**(1200) Terms and Condition for Lifeline Customers
Lifeline
Data Collection Form**

FCC Form 481
OMB Control No. 3060-0986/OMB Control No. 3060-0819
July 2013

<010> Study Area Code 361123
 <015> Study Area Name CITIZENS-FRONTIER-MN
 <020> Program Year 2017
 <030> Contact Name - Person USAC should contact regarding this data Cassandra Guinness
 <035> Contact Telephone Number - Number of person identified in data line <030> 5857774557 ext.
 <039> Contact Email Address - Email Address of person identified in data line <030> cassandra.guinness@ftr.com



Name of Attached Document

<1210> Terms & Conditions of Voice Telephony Lifeline Plans

<1220> Link to Public Website HTTP //www.frontier.com/discountprograms/lifelineprogram

"Please check these boxes below to confirm that the attached document(s), on line 1210, or the website listed, on line 1220, contains the required information pursuant to 5 54.422(a)(2) annual reporting for ETCs receiving low-income support, carriers must annually report:

- <1221> Information describing the terms and conditions of any voice telephony service plans offered to Lifeline subscribers,
- <1222> Details on the number of minutes provided as part of the plan,
- <1223> Additional charges for toll calls, and rates for each such plan.

(2008) Price Cap Carrier Additional Documentation

Data Collection Form

Including Rate-of-Return Carriers affiliated with Price Cap Local Exchange Carriers

FCC Form 481

OMB Control No. 3060-0986/OMB Control No. 3060-0819

July 2013

<010>	Study Area Code	361123
<015>	Study Area Name	CITIZENS-FRONTIER-WV
<020>	Program Year	2017
<030>	Contact Name - Person USAC should contact regarding this data	Cassandra Guinness
<035>	Contact Telephone Number - Number of person identified in data line <030>	585774557 ext.
<039>	Contact Email Address - Email Address of person identified in data line <030>	cassandra.guinness@ftr.com

Select the appropriate responses below (Yes, No, Not Applicable) to note compliance as a recipient of Incremental High Cost support, High Cost support to offset access charge reductions, and Connect America Phase II support as set forth in 47 CFR § 54.313(b),(c),(d),(e). The information reported on this form and in the documents attached below is accurate.

Incremental Connect America Phase I reporting

- <2010> 2nd Year Certification 47 CFR § 54.313(b)(1)(i) - Note that for the July 1 2016 certification, this applies to Round 2 recipients of Incremental Support
- <2011> 3rd Year Certification 47 CFR § 54.313(b)(1)(ii) - Note that for the July 1 2016 certification, this applies to Round 1 recipients of Incremental Support
- <2022> Recipient certifies, representing year two after filing a notice of acceptance of funding pursuant to 54.312(c), that the locations in question are not receiving support under the Broadband Initiatives Program or the Broadband Technology Opportunities Program for projects that will provide broadband with speeds of at least 4 Mbps/1Mbps - 54.313(b)(2)(i). Round 2 recipients only.
- <2023> The attachment on line 2024 includes a statement of the total amount of capital funding expended in the previous year in meeting Connect America Phase I deployment obligations, accompanied by a list of census blocks indicating where funding was spent. This covers year two - 54.313(b)(2)(ii). Round 2 recipients only.

<2024A> Round 2 Recipient of Incremental Support?

<2024B> Attach list of census blocks indicating where funding was spent in year two - 54.313(b)(2)(ii). Round 2 recipients only. Name of Attached Document Listing Required Information

<2025A> Round 1 or Round 2 Recipient of Incremental Support?

<2025B> Attach geocoded information for Phase I milestone reports (Round 1 for year three and Round 2 for year two) - Connect America Fund, WC Docket 10-90, Report and Order, FCC 13- Name of Attached Document Listing Required Information

<2015> 2016 and future Frozen Support Certification 47 CFR § 54.313(c)(4)

(2000) Price Cap Carrier Additional Documentation (Continued)

Data Collection Form

Including Rate-of-Return Carriers affiliated with Price Cap Local Exchange Carriers

FCC Form 481

OMB Control No. 3060-0986/OMB Control No. 3060-0819

July 2013

Price Cap Carrier Connect America ICC Support {47 CFR § 54.313(d)}

<2016> Certification support used to build broadband

Not Applicable

Connect America Phase II Reporting {47 CFR § 54.313(e)}

<2017A> Connect America Fund Phase II recipient?

Yes

361123MN2017.xlsx

Name of Attached Document Listing
Required Information

<2017B> Attach information for Phase II - 54.313(e)(1) - list of geocoded locations already meeting the 54.309 public interest obligations at the end of calendar year 2015 and total amount of Phase II support, if any, the price

cap carrier used for capital expenditures in 2015.

<2018> Attach the number, names, and addresses of community anchor institutions to which the carrier newly began providing access to broadband service in the preceding calendar year - 54.313(e)(2)(ii)

Name of Attached Document Listing
Required Information

<2019> Recipient certifies that it bid on category one telecommunications and internet access services in response to all FCC Form 470 postings seeking broadband service that meets the connectivity targets for the schools and libraries universal service support program for eligible schools and libraries located within any area in a census block where the carrier is receiving Phase II model-based support, and that such bids were at rates reasonably comparable to rates charged to eligible schools and libraries in urban areas for comparable offerings - 54.313(e)(2)(v)

<2020> Recipient certifies that it offered broadband meeting the requisite public interest obligations specified in §54.309 to 40% of its supported locations in the state on December 31, 2017 - 54.313(e)(3)

<2021> Recipient certifies that it offered broadband meeting the requisite public interest obligations specified in §54.309 to 60% of its supported locations in the state on December 31, 2018 - 54.313(e)(4)

<2026> Recipient certifies that it offered broadband meeting the requisite public interest obligations specified in §54.309 to 80% of its supported locations in the state on December 31, 2019 - 54.313(e)(5)

<2027> Recipient certifies that it offered broadband meeting the requisite public interest obligations specified in §54.309 to 100% of its supported locations in the state on December 31, 2020 - 54.313(e)(6)

(3005) Rate Of Return Carrier Additional Documentation
Data Collection Form

FCC Form 481
OMB Control No. 3060-0906/OMB Control No. 3060-0819
July 2013

<010>	Study Area Code	361123
<015>	Study Area Name	CITIZENS - FRONTIER - MN
<020>	Program Year	2017
<030>	Contact Name - Person USAC should contact regarding this data	Cassandra Guinness
<035>	Contact Telephone Number - Number of person identified in data line <030>	5857774557 ext.
<039>	Contact Email Address - Email Address of person identified in data line <030>	cassandra.guinness@ftr.com

Complete the items below to note compliance with five year service quality plan (pursuant to 47 CFR § 54.202(a)) and, for privately held carriers, ensuring compliance with the financial reporting requirements set forth in 47 CFR § 54.313(f)(2). I further certify that the information reported on this form and in the documents attached below is accurate.

(3009) Progress Report on 5 Year Plan
Carrier certifies to 54.313(f)(1)(iii)

(3010A) Milestone Certification {47 CFR § 54.313(f)(1)(i)}

(3010B) Please Provide Attachment Name of Attached Document Listing Required Information

(3012A) Community Anchor Institutions {47 CFR § 54.313(f)(1)(ii)}

(3012B) Please Provide Attachment Name of Attached Document Listing Required Information

(3013) Is your company a Privately Held ROR Carrier {47 CFR § 54.313(f)(2)} (Yes/No)

(3014) If yes, does your company file the RUS annual report (Yes/No)

Please check these boxes to confirm that the attached PDF, on line 3017, contains the required information pursuant to § 54.313(f)(2) compliance requires:

(3015) Electronic copy of their annual RUS reports (Operating Report for Telecommunications Borrowers)

(3016) Document(s) with Balance Sheet, Income Statement and Statement of Cash Flows

(3017) If the response is yes on line 3014, attach your company's RUS annual report and all required documentation Name of Attached Document Listing Required Information

(3018) If the response is no on line 3014, is your company audited? (Yes/No)

If the response is yes on line 3018, please check the boxes below to confirm your submission on line 3026 pursuant to § 54.313(f)(2), contains:

(3019) Either a copy of their audited financial statement; or (2) a financial report in a format comparable to RUS Operating Report for Telecommunications Borrowers

(3020) Document(s) for Balance Sheet, Income Statement and Statement of Cash Flows

(3021) Management letter and/or audit opinion issued by the independent certified public accountant that performed the company's financial audit. If the response is no on line 3018, please check the boxes below to confirm your submission on line 3026 pursuant to § 54.313(f)(2), contains:

(3022) Copy of their financial statement which has been subject to review by an independent certified public accountant; or 2) a financial report in a format comparable to RUS Operating Report for Telecommunications Borrowers

(3023) Underlying information subjected to a review by an independent certified public accountant

(3024) Underlying information subjected to an officer certification.

(3025) Document(s) for Balance Sheet, Income Statement and Statement of Cash Flows

(3026) Attach the worksheet listing required information Name of Attached Document Listing Required Information

REDACTED FOR PUBLIC INSPECTION

FCC Form 481
OMB Control No. 3060-0986/OMB Control No. 3060-0819
July 2013

(3005) Rate of Return Carrier Additional Documentation (Continued)
Data Collection Form

<010> Study Area Code 361123
 <015> Study Area Name CITIZENS-FRONTIER-MN
 <020> Program Year 2017
 <030> Contact Name - Person USAC should contact regarding this data Cassandra Guinness
 <035> Contact Telephone Number - Number of person identified in data line <030> 5857774557 ext.
 <039> Contact Email Address - Email Address of person identified in data line <030> cassandra.guinness@tr.com

Financial Data Summary

(3027) Revenue	
(3028) Operating Expenses	
(3029) Net Income	
(3030) Telephone Plant In Service(TPIS)	
(3031) Total Assets	
(3032) Total Debt	
(3033) Total Equity	
(3034) Dividends	

(4005) Rural Broadband Experiment Additional Documentation Data Collection Form	FCC Form 481 OMB Control No. 3060-0986/OMB Control No. 3060-0819 July 2013
--	--

<010>	Study Area Code	361123
<015>	Study Area Name	CITIZENS-FRONTIER-MD
<020>	Program Year	2017
<030>	Contact Name - Person USAC should contact regarding this data	Cassandra Guinness
<035>	Contact Telephone Number - Number of person identified in data line <030>	5857774557 ext.
<039>	Contact Email Address - Email Address of person identified in data line <030>	cassandra.guinness@ctr.com

4005 Rural Broadband Experiment

Authorized Rural Broadband Experiment (RBE) recipients must address the certification for public interest obligations, provide a list of newly served community anchor institutions, and provide a list of locations where broadband has been deployed.

Public Interest Obligations – FCC 14-98 (paragraphs 26-29, 78)

Please address Line 4001 regarding compliance with the Commission’s public interest obligations. All RBE participants must provide a response to Line 4001.

4001. Recipient certifies that it is offering broadband to the identified locations meeting the requisite public interest obligations consistent with the category for which they were selected, including broadband speed, latency, usage capacity, and rates that are reasonably comparable to rates for comparable offerings in urban areas?

Community Anchor Institutions – FCC 14-98 (paragraph 79)

4003a. RBE participants must provide the number, names, and addresses of community anchor institutions to which they newly deployed broadband service in the preceding calendar year. On this line, please respond (yes – attach new community anchors, no – no new anchors) to indicate whether this list will be provided.

If yes to 4003A, please provide a response for 4003B.

4003b. Provide the number, names and addresses of community anchor institutions to which the recipient newly began providing access to broadband service in the preceding calendar year.

Name of Attached Document Listing Required Information _____

Broadband Deployment Locations – FCC 14-98 (paragraph 80)

4004a. Attach a list of geocoded locations to which broadband has been deployed as of the June 1st immediately preceding the July 1st filing deadline for the FCC Form 481.

Name of Attached Document Listing Required Information _____

4004b. Attach evidence demonstrating that the recipient is meeting the relevant public service obligations for the identified locations. Materials must at least detail the pricing, offered broadband speed and data usage allowances available in the relevant geographic area.

Name of Attached Document Listing Required Information _____

Certification - Reporting Carrier Data Collection Form	FCC Form 481 OMB Control No. 3060-0986/OMB Control No. 3060-0819 July 2013
---	--

<010> Study Area Code	361123
<015> Study Area Name	CITIZENS-FRONTIER-MN
<020> Program Year	2017
<030> Contact Name - Person USAC should contact regarding this data	Cassandra Guinness
<035> Contact Telephone Number - Number of person identified in data line <030>	5857774557 ext.
<039> Contact Email Address - Email Address of person identified in data line <030>	cassandra.guinness@ftr.com

TO BE COMPLETED BY THE REPORTING CARRIER, IF THE REPORTING CARRIER IS FILING ANNUAL REPORTING ON ITS OWN BEHALF:

Certification of Officer as to the Accuracy of the Data Reported for the Annual Reporting for CAF or LI Recipients	
I certify that I am an officer of the reporting carrier; my responsibilities include ensuring the accuracy of the annual reporting requirements for universal service support recipients; and, to the best of my knowledge, the information reported on this form and in any attachments is accurate.	
Name of Reporting Carrier: CITIZENS-FRONTIER-MN	
Signature of Authorized Officer: CERTIFIED ONLINE	Date 06/23/2016
Printed name of Authorized Officer: Allison Ellis	
Title or position of Authorized Officer: VP, Regulatory Affairs	
Telephone number of Authorized Officer: 9199413005 ext.	
Study Area Code of Reporting Carrier: 361123	Filing Due Date for this form: 07/01/2016
Persons willfully making false statements on this form can be punished by fine or forfeiture under the Communications Act of 1934, 47 U.S.C. §§ 502, 503(b), or fine or imprisonment under Title 18 of the United States Code, 18 U.S.C. § 1001.	

Certification - Agent / Carrier Data Collection Form	FCC Form 481 OMB Control No. 3060-0986/OMB Control No. 3060-0819 July 2013
---	--

<010>	Study Area Code	361123
<015>	Study Area Name	CITIZENS-FRONTIER-MN
<020>	Program Year	2017
<030>	Contact Name - Person USAC should contact regarding this data	Cassandra Guinness
<035>	Contact Telephone Number - Number of person identified in data line <030>	5857774557 ext.
<039>	Contact Email Address - Email Address of person identified in data line <030>	cassandra.guinness@ftr.com

TO BE COMPLETED BY THE REPORTING CARRIER, IF AN AGENT IS FILING ANNUAL REPORTS ON THE CARRIER'S BEHALF:

Certification of Officer to Authorize an Agent to File Annual Reports for CAF or LI Recipients on Behalf of Reporting Carrier	
I certify that (Name of Agent) _____ is authorized to submit the information reported on behalf of the reporting carrier. I also certify that I am an officer of the reporting carrier; my responsibilities include ensuring the accuracy of the annual data reporting requirements provided to the authorized agent; and, to the best of my knowledge, the reports and data provided to the authorized agent is accurate.	
Name of Authorized Agent: _____	
Name of Reporting Carrier: _____	
Signature of Authorized Officer: _____	Date: _____
Printed name of Authorized Officer: _____	
Title or position of Authorized Officer: _____	
Telephone number of Authorized Officer: _____	
Study Area Code of Reporting Carrier: _____	Filing Due Date for this form: _____
Persons willfully making false statements on this form can be punished by fine or forfeiture under the Communications Act of 1934, 47 U.S.C. §§ 502, 503(b), or fine or imprisonment under Title 18 of the United States Code, 18 U.S.C. § 1001.	

TO BE COMPLETED BY THE AUTHORIZED AGENT:

Certification of Agent Authorized to File Annual Reports for CAF or LI Recipients on Behalf of Reporting Carrier	
I, as agent for the reporting carrier, certify that I am authorized to submit the annual reports for universal service support recipients on behalf of the reporting carrier; I have provided the data reported herein based on data provided by the reporting carrier; and, to the best of my knowledge, the information reported herein is accurate.	
Name of Reporting Carrier: _____	
Name of Authorized Agent Firm: _____	
Signature of Authorized Agent or Employee of Agent: _____	Date: _____
Name of Authorized Agent Employee: _____	
Title or position of Authorized Agent or Employee of Agent: _____	
Telephone number of Authorized Agent or Employee of Agent: _____	
Study Area Code of Reporting Carrier: _____	Filing Due Date for this form: _____
Persons willfully making false statements on this form can be punished by fine or forfeiture under the Communications Act of 1934, 47 U.S.C. §§ 502, 503(b), or fine or imprisonment under Title 18 of the United States Code, 18 U.S.C. § 1001.	

REDACTED FOR PUBLIC INSPECTION

Attachments

REDACTED FOR PUBLIC INSPECTION

**(200) Service Outage Reporting (Voice)
Data Collection Form**

FCC Form 481
OMB Control No. 3060-0986/OMB Control No. 3060-0819
July 2013

<010> Study Area Code 361123
 <015> Study Area Name CITIZENS - FRONTIER - MN
 <020> Program Year 2017
 <030> Contact Name - Person USAC should contact regarding this data Cassandra Guinness
 <035> Contact Telephone Number - Number of person identified in data line <030> 5857774557 ext.
 <039> Contact Email Address - Email Address of person identified in data line <030> cassandra.guinness@ftr.com

<210> For the prior calendar year, were there any reportable voice service outages? Yes

<220>

<a> <b1> <b2> <b3> <b4> <c1> <c2> <d> <e> <f> <g> <h>

NORS Reference Number	Outage Start Date	Outage Start Time	Outage End Date	Outage End Time	Outage	Number of Customers Affected	Total Number of Customers	Facilities Affected	Service Outage Description (Check all that apply)	Did This Outage Affect Multiple Study Areas (Yes / No)	Service Outage Resolution	Preventative Procedures
							911					

REDACTED FOR PUBLIC INSPECTION

FCC Form 481


Line 310 - Unfulfilled Voice Telephony Service Requests Resolution
(Business and Residence; No Special Access)

State: Year:

Study Area Code:

Study Area Name: CTC Minnesota-Lakes

(A)	(B)	(C)	(D)	(E)
Date of Potential Customer's Request (mm/dd/yyyy)	Date When the Request was Considered Unfulfilled (mm/dd/yyyy)	Name of Exchange/Wire Center	Description of Service Request	How Service Fulfillment was Attempted/Reason for Unfulfillment (If fulfilled in 2015, include date of fulfillment)



Line 330 -

Frontier works to satisfy all service requests, but not every initiated order is ultimately fulfilled. There are occasions when broadband service cannot be installed at the requesting address location due to reasons such as distance, capacity, and equipment incompatibility. In those cases, Frontier will review whether it can provide broadband service from other access points or utilize available equipment. If Frontier's review is unsuccessful, then the order is cancelled and the customer is notified.

Line 510 – Description of Compliance with Service Quality Standards and Consumer Protection:

The Frontier ILEC companies certify that they comply with applicable state and FCC service quality standards. Service quality metrics are monitored and reported on a monthly basis.

Frontier has implemented numerous Consumer Protection measures to protect customer information from improper use and disclosure as well as to protect against fraud. For example, Frontier has implemented Customer Proprietary Network Information (policies and procedures) that are consistent with the FCC's regulations. Frontier regularly trains employees who have access to CPNI on the rules and our procedures for securing accounts and authenticating callers. Frontier also has a comprehensive Identity Theft Protection Program (or Red Flag program) which is consistent with the FTC's guidance on measures to detect and prevent identity theft. All employees are trained on Frontier's Code of Business Conduct and Ethics, which requires employees to protect sensitive customer information from improper use and disclosure. Frontier also has a Data Privacy and Security policy which applies to all employees. Further, Frontier also has implemented a strict third-party qualification protocol to prevent unauthorized charges ("Cramming") from appearing on customer's bills. Frontier also follows a "First Call" resolution policy, which aims to resolve customer complaints about unauthorized charges in one call, without referral to any third party. In addition to the foregoing, Frontier, has implemented customary IT security measures to protect our network and customer information.

Frontier certifies compliance with Minnesota state consumer protection rules; Minnesota Rules Ch. 7810 – Telephone Utilities, Minnesota Rules Ch. 7812 – Telecommunications – Large Local Providers, Minnesota Statutes 325F.675 – Fraud Related to Consumer Telephone Records, Minnesota Statutes 325F.692 – Fraudulent Telephone Services; Billing and Minnesota Statutes 325F.693 – Fraudulent Telephone Services; Slamming.

The Minnesota state consumer protection rules are available at:

<https://www.revisor.mn.gov/rules/?id=7810>

<https://www.revisor.mn.gov/rules/?id=7812>

<https://www.revisor.mn.gov/statutes/?id=325F.675>

<https://www.revisor.mn.gov/statutes/?id=325F.692>

<https://www.revisor.mn.gov/statutes/?id=325F.693>

Row 610 - Description of Functionality in Emergency Situations

In December 2013, the FCC adopted new rules to promote 911 resiliency, including requesting initial certification of substantial progress towards meeting these new requirements by October 15, 2015. See *Improving 911 Reliability; Reliability and Continuity of Communications Networks, Including Broadband Technologies*, 28 FCC Rcd 17476 (2013); see also *Public Safety and Homeland Security Bureau Announces Effective Dates of 911 Reliability Certification and PSAP Outage Notification Requirements*, Public Notice, 29 FCC Rcd 13900 (2014). On October 15, 2015, Frontier filed its certification that it is meeting the FCC's substantial progress goals. Specifically, Frontier met and certified to all of the requirements related to back-up power, circuit auditing, and network monitoring practices. Additionally, Frontier's network is engineered to provide maximum capacity in order to handle excess traffic in the event of traffic spikes resulting from emergency situations.

REDACTED FOR PUBLIC INSPECTION

(700) Price Offerings including Voice Rate Data
Data Collection Form

FCC Form 481
OMB Control No. 3060-0986/OMB Control No. 3060-0819
July 2013

<010> Study Area Code 361123
 <015> Study Area Name CITIZENS-FRONTIER-MN
 <020> Program Year 2017
 <030> Contact Name - Person USAC should contact regarding this data Cassandra Guinness
 <035> Contact Telephone Number - Number of person identified in data line <030> 5857774557 ext.
 <039> Contact Email Address - Email Address of person identified in data line <030> cassandra.guinness@ftr.com

1/1/2016

<701> Residential Local Service Charge Effective Date
 <702> Single State-wide Residential Local Service Charge

<703>

<81>	<82>	<83>	<81>	<82>	<83>	<84>	<85>	<C>
State	Exchange (ILEC)	SAC (CETC)	Rate Type	Residential Local Service Rate	State Subscriber Line Charge	State Universal Service Fee	Mandatory Extended Area Service Charge	Total per line Rates and Fees
MN	ALBORN, MN		FR	15.25	0.0	0.0	3.75	19.0
MN	ALMELUND, MN		FR	15.25	0.0	0.0	13.48	28.73
MN	ALVARADO, MN		FR	15.25	0.0	0.0	0.0	15.25
MN	ARCO, MN		FR	15.25	0.0	0.0	1.4	16.65
MN	ARGYLE, MN		FR	15.25	0.0	0.0	1.52	16.77
MN	ASKOV, MN		FR	15.25	0.0	0.0	3.75	19.0
MN	ATWATER, MN		FR	15.25	0.0	0.0	3.75	19.0
MN	AURORA, MN		FR	15.25	0.0	0.0	3.6	18.85
MN	BABBITT, MN		FR	15.25	0.0	0.0	0.0	15.25
MN	BEAR RIVER, MN		FR	15.25	0.0	0.0	3.75	19.0
MN	BELGRADE, MN		FR	15.25	0.0	0.0	0.35	15.6
MN	BIG FALLS, MN		FR	15.25	0.0	0.0	0.0	15.25
MN	BLOOMING PRAIRIE, MN		FR	15.25	0.0	0.0	0.0	15.25
MN	BOYD, MN		FR	15.25	0.0	0.0	3.16	18.41
MN	BRIMSON, MN		FR	15.25	0.0	0.0	3.75	19.0
MN	BROOKSTON, MN		FR	15.25	0.0	0.0	3.75	19.0
MN	BROWNSDALE, MN		FR	15.25	0.0	0.0	3.75	19.0
MN	BUTTERFIELD, MN		FR	15.25	0.0	0.0	2.9	18.15
MN	BYRON, MN		FR	15.25	0.0	0.0	3.6	18.85
MN	CANNON FALLS, MN		FR	15.25	0.0	0.0	0.45	15.7
MN	CHERRY GROVE, MN		FR	15.25	0.0	0.0	0.85	16.1

REDACTED FOR PUBLIC INSPECTION

**(700) Price Offerings Including Voice Rate Data
Data Collection Form**

FCC Form 481
OMB Control No. 3060-0986/OMB Control No. 3060-0819
July 2013

<010> Study Area Code 361123
 <015> Study Area Name CITIZENS-FRONTIER-MN
 <020> Program Year 2017
 <030> Contact Name - Person USAC should contact regarding this data Cassandra Guinness
 <035> Contact Telephone Number - Number of person identified in data line <030> 585774557 ext.
 <039> Contact Email Address - Email Address of person identified in data line <030> cassandra.guinness@ftr.com

1/1/2016

<701> Residential Local Service Charge Effective Date
 <702> Single State-wide Residential Local Service Charge

<703>

<e1>	<e2>	<e3>	<b1>	<b2>	<b3>	<b4>	<b5>	<c>
State	Exchange (ILEC)	SAC (ETC)	Rate Type	Residential Local Service Rate	State Subscriber Line Charge	State Universal Service Fee	Mandatory Extended Area Service Charge	Total per line Rates and Fees
MN	CLAREMONT, MN		FR	15.25	0.0	0.0	3.04	18.29
MN	CLARKFIELD, MN		FR	15.25	0.0	0.0	0.35	15.6
MN	CLARKS GROVE, MN		FR	15.25	0.0	0.0	2.85	18.1
MN	CLEAR LAKE, MN		FR	15.25	0.0	0.0	2.7	17.95
MN	CLEARWATER, MN		FR	15.25	0.0	0.0	2.7	17.95
MN	COMFREY, MN		FR	15.25	0.0	0.0	0.95	16.2
MN	COSMOS, MN		FR	15.25	0.0	0.0	1.4	16.65
MN	COTTONWOOD, MN		FR	15.25	0.0	0.0	3.75	19.0
MN	CRANE LAKE, MN		FR	15.25	0.0	0.0	0.37	15.62
MN	CROWWELL, MN		FR	15.25	0.0	0.0	8.41	23.66
MN	DELANO, MN		FR	23.01	0.0	0.0	0.0	23.01
MN	DELFT, MN		FR	15.25	0.0	0.0	3.75	19.0
MN	DENHAM, MN		FR	15.25	0.0	0.0	3.75	19.0
MN	DEXTER, MN		FR	15.25	0.0	0.0	3.75	19.0
MN	DODGE CENTER, MN		FR	15.25	0.0	0.0	3.75	19.0
MN	ELLENDALE, MN		FR	15.25	0.0	0.0	5.93	21.18
MN	ELROSA, MN		FR	15.25	0.0	0.0	0.0	15.25
MN	ELY, MN		FR	15.25	0.0	0.0	5.84	21.09
MN	EMBARASS, MN		FR	15.25	0.0	0.0	0.0	15.25
MN	ERICSBURG, MN		FR	15.25	0.0	0.0	2.4	17.65
MN	FINLAYSON, MN		FR	15.25	0.0	0.0	3.92	19.17
MN			FR	15.25	0.0	0.0	0.93	16.18

REDACTED FOR PUBLIC INSPECTION

**(700) Price Offerings Including Voice Rate Data
Data Collection Form**

FCC Form 481
OMB Control No. 3060-0986/OMB Control No. 3060-0819
July 2013

<010> Study Area Code 361123
 <015> Study Area Name CITIZENS-FRONTIER-MN
 <020> Program Year 2017
 <030> Contact Name - Person USAC should contact regarding this data Cassandra Guinness
 <035> Contact Telephone Number - Number of person identified in data line <030> 5857774557 ext.
 <039> Contact Email Address - Email Address of person identified in data line <030> cassandra.guinness@ftr.com

1/1/2016

<701> Residential Local Service Charge Effective Date
 <702> Single State-wide Residential Local Service Charge

<703>

<a1>	<a2>	<a3>	<b1>	<b2>	<b3>	<b4>	<b5>	<c>
State	Exchange (ILEC)	SAC (LETC)	Rate Type	Residential Local Service Rate	State Subscriber Line Charge	State Universal Service Fee	Mandatory Extended Area Service Charge	Total per line Rates and Fees
MN	FLOODWOOD, MN		FR	15.25	0.0	0.0	4.19	19.44
MN	FOUNTAIN, MN		FR	15.25	0.0	0.0	2.3	17.55
MN	GARRISON, MN		FR	15.25	0.0	0.0	0.0	15.25
MN	GATEWAY, MN		FR	15.25	0.0	0.0	0.55	15.8
MN	GHENT, MN		FR	15.25	0.0	0.0	3.75	19.0
MN	GREANEY, MN		FR	15.25	0.0	0.0	3.75	19.0
MN	HALLOCK, MN		FR	15.25	0.0	0.0	0.95	16.2
MN	HANLEY FALLS, MN		FR	15.25	0.0	0.0	1.45	16.7
MN	HARDWICK, MN		FR	15.25	0.0	0.0	3.55	18.8
MN	HAYFIELD, MN		FR	15.25	0.0	0.0	0.3	15.55
MN	HAZEL RUN, MN		FR	15.25	0.0	0.0	2.55	17.8
MN	HECTOR, MN		FR	15.25	0.0	0.0	0.8	16.05
MN	HERMAN, MN		FR	15.25	0.0	0.0	0.0	15.25
MN	HOLLANDALE, MN		FR	15.25	0.0	0.0	2.35	17.6
MN	HOYT LAKES, MN		FR	15.25	0.0	0.0	3.75	19.0
MN	INTERNATIONAL FALLS, MN		FR	15.25	0.0	0.0	0.87	16.12
MN	ISABELLA, MN		FR	15.25	0.0	0.0	0.0	15.25
MN	ISLE, MN		FR	15.25	0.0	0.0	1.95	17.2
MN	JACOBSON, MN		FR	15.25	0.0	0.0	3.75	19.0
MN	JASPER, MN		FR	15.25	0.0	0.0	1.6	16.85
MN	KABETOGAMA, MN		FR	15.25	0.0	0.0	4.01	19.26

REDACTED FOR PUBLIC INSPECTION

(700) Price Offerings including Voice Rate Data
 Data Collection Form
 FCC Form 481
 OMB Control No. 3060-0986/OMB Control No. 3060-0819
 July 2013

<010> Study Area Code 361123
 <015> Study Area Name CITIZENS-FRONTIER-MN
 <020> Program Year 2017
 <030> Contact Name - Person USAC should contact regarding this data Cassandra Guinness
 <035> Contact Telephone Number - Number of person identified in data line <030> 585774557 ext.
 <039> Contact Email Address - Email Address of person identified in data line <030> cassandra.guinness@ftr.com

1/1/2016

<701> Residential Local Service Charge Effective Date
 <702> Single State-wide Residential Local Service Charge

<703>

<81>	<82>	<83>	<81>	<82>	<83>	<81>	<82>	<83>	<84>	<85>	<86>
State	Exchange (ILEC)	SAC (CETC)	Rate Type	Residential Local Service Rate	State Subscriber Line Charge	State Universal Service Fee	Mandatory Extended Area Service Charge	Total per line Rates and Fees			
MN	KANDIYOHI, MN		FR	15.25	0.0	0.0	3.75	19.0			
MN	KENNEDY, MN		FR	15.25	0.0	0.0	0.0	15.25			
MN	KENYON, MN		FR	15.25	0.0	0.0	1.94	17.19			
MN	KETTLE RIVER, MN		FR	15.25	0.0	0.0	1.9	17.15			
MN	KIMBERLY, MN		FR	15.25	0.0	0.0	3.75	19.0			
MN	LAKE LILLIAN, MN		FR	15.25	0.0	0.0	3.75	19.0			
MN	LINDSTROM, MN		FR	23.01	0.0	0.0	0.0	23.01			
MN	LITTLEFORK, MN		FR	15.25	0.0	0.0	0.0	15.25			
MN	LYND, MN		FR	15.25	0.0	0.0	3.05	18.3			
MN	MALMO, MN		FR	15.25	0.0	0.0	0.75	16.0			
MN	MAPLE PLAIN, MN		FR	23.01	0.0	0.0	0.0	23.01			
MN	MAYER, MN		FR	23.01	0.0	0.0	0.0	23.01			
MN	MCGRATH, MN		FR	15.25	0.0	0.0	0.0	15.25			
MN	MCGREGOR, MN		FR	15.25	0.0	0.0	1.1	16.35			
MN	MEADOWLANDS, MN		FR	15.25	0.0	0.0	3.75	19.0			
MN	MILACA, MN		FR	15.25	0.0	0.0	1.05	16.3			
MN	MOUND, MN		FR	23.01	0.0	0.0	0.0	23.01			
MN	MOUNTAIN LAKE, MN		FR	15.25	0.0	0.0	0.85	16.1			
MN	NEW GERMANY, MN		FR	23.01	0.0	0.0	0.0	23.01			
MN	NICKERSON, MN		FR	15.25	0.0	0.0	1.02	16.27			
MN	ODIN, MN		FR	15.25	0.0	0.0	3.75	19.0			

REDACTED FOR PUBLIC INSPECTION

(700) Price Offerings including Voice Rate Data
Data Collection Form

FCC Form 481
OMB Control No. 3050-0586/OMB Control No. 3060-0819
July 2013

<010> Study Area Code 361123
 <015> Study Area Name CITIZENS-FRONTIER-MN
 <020> Program Year 2017
 <030> Contact Name - Person USAC should contact regarding this data Cassandra Guinness
 <035> Contact Telephone Number - Number of person identified in data line <030> 585774557 ext.
 <039> Contact Email Address - Email Address of person identified in data line <030> cassandra.guinness@tr.com

1/1/2016

<701> Residential Local Service Charge Effective Date
 <702> Single State-wide Residential Local Service Charge

<703>

<e1>	<e2>	<a3>	<b1>	<b2>	<b3>	<b4>	<b5>	<c>
State	Exchange (ILEC)	SAC (CETC)	Rate Type	Residential Local Service Rate	State Subscriber Line Charge	State Universal Service Fee	Mandatory Extended Area Service Charge	Total per line Rates and Fees
MN	ONAWATA, MN		FR	15.25	0.0	0.0	1.0	16.25
MN	OSLO, MN		FR	15.25	0.0	0.0	0.0	15.25
MN	PALISADE, MN		FR	15.25	0.0	0.0	1.1	16.35
MN	PALO, MN		FR	15.25	0.0	0.0	3.75	19.0
MN	PEASE, MN		FR	15.25	0.0	0.0	3.65	18.9
MN	PRINSBURG, MN		FR	15.25	0.0	0.0	0.65	15.9
MN	RANIER, MN		FR	15.25	0.0	0.0	3.32	18.57
MN	RAYMOND, MN		FR	15.25	0.0	0.0	1.86	17.11
MN	SCANDIA-MARINE, MN		FR	23.01	0.0	0.0	0.0	23.01
MN	ST. BONIFACIUS, MN		FR	23.01	0.0	0.0	0.0	23.01
MN	STEPHEN, MN		FR	15.25	0.0	0.0	0.0	15.25
MN	STURGEON LAKE, MN		FR	15.25	0.0	0.0	3.3	18.55
MN	SVEA, MN		FR	15.25	0.0	0.0	3.75	19.0
MN	TAYLORS FALLS, MN		FR	15.25	0.0	0.0	13.85	29.1
MN	TOWER, MN		FR	15.25	0.0	0.0	1.59	16.84
MN	TWO HARBORS, MN		FR	15.25	0.0	0.0	3.81	19.06
MN	TYLER, MN		FR	15.25	0.0	0.0	0.45	15.7
MN	WAHKON, MN		FR	15.25	0.0	0.0	3.7	18.95
MN	WANAMINGO, MN		FR	15.25	0.0	0.0	1.94	17.19
MN	WARBA, MN		FR	15.25	0.0	0.0	2.25	17.5
MN	WARREN, MN		FR	15.25	0.0	0.0	0.46	15.71


REDACTED FOR PUBLIC INSPECTION

**(710) Broadband Price Offerings
Data Collection Form**

FCC Form 481
OMB Control No. 3060-0986/OMB Control No. 3060-0819
July 2013

<010> Study Area Code 361123
 <015> Study Area Name CITIZENS-FRONTIER-MN
 <020> Program Year 2017
 <030> Contact Name - Person USAC should contact regarding this data Cassandra Guinness
 <035> Contact Telephone Number - Number of person identified in data line <030> 5857774557 ext.
 <039> Contact Email Address - Email Address of person identified in data line <030> cassandra.guinness@ftt.com

State	Exchange (ILEC)	Residential Rate	State Regulated Fees	Total Rates and Fees	Broadband Service - Download Speed (Mbps)	Broadband Service - Upload Speed (Mbps)	Usage Allowance (GB)	Usage Allowance Action Taken	When Limit Reached {select}
<a1>	<a2>	<b1>	<b2>	<c>	<d1>	<d2>	<d3>	<d4>	




REDACTED FOR PUBLIC INSPECTION

**(710) Broadband Price Offerings
Data Collection Form**

FCC Form 481
OMB Control No. 3060-0986/OMB Control No. 3060-0819
July 2013

<010> Study Area Code 361123
 <015> Study Area Name CITIZENS-FRONTIER-MN
 <020> Program Year 2017
 <030> Contact Name - Person USAC should contact regarding this data Cassandra Guinness
 <035> Contact Telephone Number - Number of person identified in data line <030> 5857774557 ext.
 <039> Contact Email Address - Email Address of person identified in data line <030> cassandra.guinness@ftr.com

<711> <a1> <a2> <b1> <b2> <c> <d1> <d2> <d3> <d4>
 State Exchange (ILEC) Residential Rate State Regulated Fees Total Rates and Fees Broadband Service - Broadband Service Download Speed (Mbps) Upload Speed (Mbps) Usage Allowance Usage Allowance Action Taken When Limit Reached {select}



REDACTED FOR PUBLIC INSPECTION


**(710) Broadband Price Offerings
Data Collection Form**

FCC Form 481
OMB Control No. 3060-0986/OMB Control No. 3060-0819
July 2013

<010> Study Area Code 361123
 <015> Study Area Name CITIZENS-FRONTIER-MN
 <020> Program Year 2017
 <030> Contact Name - Person USAC should contact regarding this data Cassandra Guinness
 <035> Contact Telephone Number - Number of person identified in data line <030> 5857774557 ext.
 <039> Contact Email Address - Email Address of person identified in data line <030> cassandra.guinness@ftf.com

<711> <a1> <a2> <b1> <b2> <c> <d1> <d2> <d3> <d4>

State	Exchange (ILEC)	Residential Rate	State Regulated Fees	Total Rates and Fees	Broadband Service - Download Speed (Mbps)	Broadband Service - Upload Speed (Mbps)	Usage Allowance (GB)	Usage Allowance Action Taken	When Limit Reached {select}
-------	-----------------	------------------	----------------------	----------------------	---	---	----------------------	------------------------------	-----------------------------




REDACTED FOR PUBLIC INSPECTION

(710) Broadband Price Offerings
Data Collection Form

FCC Form 481
OMB Control No. 3060-0986/OMB Control No. 3060-0819
July 2013

<010> Study Area Code 361123
 <015> Study Area Name CITIZENS-FRONTIER-MN
 <020> Program Year 2017
 <030> Contact Name - Person USAC should contact regarding this data Cassandra Guinness
 <035> Contact Telephone Number - Number of person identified in data line <030> 5857774557 ext.
 <039> Contact Email Address - Email Address of person identified in data line <030> cassandra.guinness@ftr.com

<711> <a1> <a2> <b1> <b2> <c> <d1> <d2> <d3> <d4>
 State Exchange (ILEC) Residential Rate State Regulated Fees Total Rates and Fees Broadband Service - Download Speed (Mbps) Broadband Service - Upload Speed (Mbps) Usage Allowance (GB) Usage Allowance Action Taken When Limit Reached {select}



REDACTED FOR PUBLIC INSPECTION


(710) Broadband Price Offerings
Data Collection Form

FCC Form 481
OMB Control No. 3060-0986/OMB Control No. 3060-0819
July 2013

<010> Study Area Code 361123
 <015> Study Area Name CITIZENS-FRONTIER-MN
 <020> Program Year 2017
 <030> Contact Name - Person USAC should contact regarding this data Cassandra Guinness
 <035> Contact Telephone Number - Number of person identified in data line <030> 585774557 ext.
 <039> Contact Email Address - Email Address of person identified in data line <030> cassandra.guinness@ftt.com

<711> <a1> <a2> <b1> <b2> <c> <d1> <d2> <d3> <d4>

State	Exchange (ILEC)	Residential Rate	State Regulated Fees	Total Rates and Fees	Broadband Service - Download Speed (Mbps)	Broadband Service - Upload Speed (Mbps)	Usage Allowance (GB)	Usage Allowance Action Taken When Limit Reached (select)
-------	-----------------	------------------	----------------------	----------------------	---	---	----------------------	--



REDACTED FOR PUBLIC INSPECTION

(800) Operating Companies
Data Collection Form

FCC Form 481
OMB Control No. 3060-0986/OMB Control No. 3060-0819
July 2013

<010> Study Area Code 361123
 <015> Study Area Name CITIZENS-FRONTIER-MN
 <020> Program Year 2017
 <030> Contact Name - Person USAC should contact regarding this data Cassandra Guinness
 <035> Contact Telephone Number - Number of person identified in data line <030> 5857774557 ext.
 <039> Contact Email Address - Email Address of person identified in data line <030> cassandra.guinness@ftr.com
 <810> Reporting Carrier Citizens Telecommunications Company of Minnesota, LLC
 <811> Holding Company Frontier Communications Corporation
 <812> Operating Company Citizens Telecommunications Company of Minnesota, LLC

<813>	<a1>	<a2>	<a3>
	Affiliates	SAC	Doing Business As Company or Brand Designation
	Frontier Comm. of Alabama, Inc.	250306	Frontier Communications of Alabama, LLC
	Frontier Comm. of Lamar County	250301	Frontier Communications of Lamar County, LLC
	Frontier of the South - Alabama	250318	Frontier Communications of the South, LLC
	CTC White Mountains	454426	Frontier Communications of the White Mountains
	Citizens Utilities Rural Company	452172	Frontier Citizens Utilities Rural
	Frontier Comm. of the Southwest, Inc (AZ-Contel)	452302	Frontier Communications of the Southwest Inc.
	Navajo Comm - Arizona	454449	Frontier Navajo Communications / Frontier Navajo Communications Company
	CTC California	542308	Frontier Communications of California
	CTC California (Golden St)	543402	Frontier Communications of California
	CTC California (Tuolumne)	544342	Frontier Communications of California
	Frontier Comm. of the Southwest, Inc (CA-Contel)	541863	Frontier Communications of the Southwest Inc.
	CTC California (West Coast)	542344	Frontier Communications of California
	CTC-California (Global Valley)	542315	Frontier Communications of California
	Frontier of the South - Florida	210318	Frontier Communications of the South, LLC
	Frontier Comm. of Fairmount	220362	Frontier Communications of Fairmount LLC
	Frontier Comm. of Georgia, Inc.	220387	Frontier Communications of Georgia LLC
	Frontier Comm. of Iowa, Inc.	351127	Frontier Communications of Iowa, LLC
	CTC Idaho	474427	Frontier Communications of Idaho
	Frontier Comm. Northwest, Inc (ID-GTE)	472416	Frontier Communications Northwest Inc.
	CTC Illinois	341183	Frontier Citizens Communications of Illinois
	Frontier Comm. - Schuyler, Inc.	341079	Frontier Communications - Schuyler, Inc.
	Frontier Comm.- Midland, Inc.	341055	Frontier Communications - Midland, Inc.
	Frontier Comm. of Illinois, Inc.	341038	Frontier Communications of Illinois, Inc.

REDACTED FOR PUBLIC INSPECTION

(800) Operating Companies
Data Collection Form

FCC Form 481
OMB Control No. 3060-0986/OMB Control No. 3060-0819
July 2013

<010> Study Area Code 361123
 <015> Study Area Name CITIZENS-FRONTIER-MN
 <020> Program Year 2017
 <030> Contact Name - Person USAC should contact regarding this data Cassandra Guinness
 <035> Contact Telephone Number - Number of person identified in data line <030> 5857774557 ext.
 <039> Contact Email Address - Email Address of person identified in data line <030> cassandra.guinness@ftr.com

<810> Reporting Carrier Citizens Telecommunications Company of Minnesota, LLC
 <811> Holding Company Frontier Communications Corporation
 <812> Operating Company Citizens Telecommunications Company of Minnesota, LLC

<813>	<a1>	<a2>	<a3>
	Affiliates	SAC	Doing Business As Company or Brand Designation
	Frontier Comm. of Lakeside, Inc.	341011	Frontier Communications of Lakeside, Inc.
	Frontier Comm. of Mt. Pulaski	341061	Frontier Communications of Mt. Pulaski, Inc.
	Frontier Comm. of Orion, Inc.	341067	Frontier Communications of Orion, Inc.
	Frontier Comm. of Prairie, Inc.	341073	Frontier Communications - Prairie, Inc.
	Frontier Comm. of the Carolinas, Inc (IL-Alltel)	343035	Frontier Communications of the Carolinas LLC
	Frontier Comm.-DePue, Inc.	340998	Frontier Communications of DePue, Inc.
	Frontier North, Inc (IL-GTE)	341015	Frontier North Inc.
	Frontier North, Inc. (IL-Contel)	341036	Frontier North Inc.
	Frontier Comm. of Indiana, Inc.	320750	Frontier Communications of Indiana LLC
	Frontier Comm. of Thorntown, Inc.	320828	Frontier Communications of Thorntown LLC
	Frontier Midstates, Inc (IN-Alltel)	323034	Frontier Midstates Inc.
	Frontier North, Inc (IN-Contel)	320779	Frontier North Inc.
	Frontier North, Inc (IN-GTE)	320772	Frontier North Inc.
	Frontier Comm. of Michigan, Inc.	310682	Frontier Communications of Michigan, Inc.
	Frontier Midstates, Inc (MI-Alltel)	313033	Frontier Midstates Inc.
	Frontier North, Inc (MI-GTE)	310695	Frontier North Inc.
	CTC Minnesota-Lakes	361123	Frontier Citizens Communications of Minnesota
	CTC Minnesota-South	367123	Frontier Citizens Communications of Minnesota
	Frontier Comm. of Minnesota, Inc.	361367	Frontier Communications of Minnesota, Inc.
	Frontier Comm. of Mississippi	280460	Frontier Communications of Mississippi LLC
	CTC Montana	484322	Frontier Communications of Montana
	Frontier Comm. of the Carolinas, Inc (NC-Contel)	230509	Frontier Communications of the Carolinas LLC
	Frontier Comm. of the Carolinas, Inc (NC-GTE)	230479	Frontier Communications of the Carolinas LLC

REDACTED FOR PUBLIC INSPECTION

(800) Operating Companies
Data Collection Form

FCC Form 481
OMB Control No. 3060-0986/OMB Control No. 3060-0819
July 2013

<010> Study Area Code 361123
 <015> Study Area Name CITIZENS-FRONTIER-MN
 <020> Program Year 2017
 <030> Contact Name - Person USAC should contact regarding this data Cassandra Guinness
 <035> Contact Telephone Number - Number of person identified in data line <030> 5657774557 ext.
 <039> Contact Email Address - Email Address of person identified in data line <030> cassandra.guinness@ftr.com

<810> Reporting Carrier Citizens Telecommunications Company of Minnesota, LLC
 <811> Holding Company Frontier Communications Corporation
 <812> Operating Company Citizens Telecommunications Company of Minnesota, LLC

<813>	<a1>	<82>	<a3>
	Affiliates	SAC	Doing Business As Company or Brand Designation
	CTC Nebraska	371128	Frontier Communications of Nebraska
	Navajo Comm - New Mexico	494449	Frontier Navajo Communications / Frontier Navajo Communications Company
	CTC of Nevada - North	554431	Frontier Communications of Nevada
	CTC of Nevada - South	554432	Frontier Communications of Nevada
	Frontier Comm. of the Southwest, Inc (NV-Contel)	552302	Frontier Communications of the Southwest Inc.
	CTC of NY - Red Hook	154533	Frontier Communications of New York
	CTC of NY - Upstate	154532	Frontier Communications of New York
	CTC of NY - Western Counties	154534	Frontier Communications of New York
	CTC Ogden, Inc.	150110	Frontier Ogden Telephone Company
	Frontier Comm. of New York	150100	Frontier Communications of New York, Inc.
	Frontier Comm. of Sylvan Lake	150128	Frontier Communications of Sylvan Lake, Inc.
	Frontier Comm.-Ausable Valley	150072	Frontier Communications of Ausable Valley, Inc.
	Frontier Comm.-Seneca Gorham	150122	Frontier Communications of Seneca-Gorham, Inc.
	Frontier Telephone of Rochester	150121	Frontier Telephone of Rochester, Inc.
	Frontier North, Inc (OH-GTE)	300615	Frontier North Inc.
	Frontier of Michigan, Inc. - Ohio	300682	Frontier Communications of Michigan, Inc.
	CTC Oregon	533401	Frontier Communications of Oregon
	Frontier Comm. Northwest, Inc (OR-GTE)	532416	Frontier Communications Northwest Inc.
	Commonwealth of PA	170161	Frontier Communications Commonwealth Telephone Company
	Frontier Comm. of Breezewood	170149	Frontier Communications of Breezewood, LLC
	Frontier Comm. of Canton, Inc.	170152	Frontier Communications of Canton, LLC
	Frontier Comm. of Oswayo River	170194	Frontier Communications of Oswayo River LLC
	Frontier Comm. of Pennsylvania	170168	Frontier Communications of Pennsylvania, LLC

REDACTED FOR PUBLIC INSPECTION

(800) Operating Companies
Data Collection Form

FCC Form 481
OMB Control No. 3060-0986/OMB Control No. 3060-0819
July 2013

<010> Study Area Code 361123
 <015> Study Area Name CITIZENS-FRONTIER-MN
 <020> Program Year 2017
 <030> Contact Name - Person USAC should contact regarding this data Casandra Guinness
 <035> Contact Telephone Number - Number of person identified in data line <030> 5857774557 ext.
 <039> Contact Email Address - Email Address of person identified in data line <030> casaandra.guinness@ftr.com

<810> Reporting Carrier Citizens Telecommunications Company of Minnesota, LLC
 <811> Holding Company Frontier Communications Corporation
 <812> Operating Company Citizens Telecommunications Company of Minnesota, LLC

<813>	<a1>	<a2>	<a3>
	Affiliates	SAC	Doing Business As Company or Brand Designation
	Frontier Comm. of Lakewood, Inc	170178	Frontier Communications of Lakewood, LLC
	Frontier Comm. of the Carolinas, Inc (SC-Contel)	240526	Frontier Communications of the Carolinas LLC
	Frontier Comm. of the Carolinas, Inc (SC-GTE)	240479	Frontier Communications of the Carolinas LLC
	CTC Tennessee	294336	Frontier Communications of Tennessee
	CTC Volunteer State	290580	Frontier Communications of the Volunteer State
	CTC Utah	504429	Frontier Communications of Utah
	Navajo Comm - Utah	504449	Frontier Navajo Communications / Frontier Navajo Communications Company
	Frontier Comm. Northwest, Inc (WA-Contel)	522449	Frontier Communications Northwest Inc.
	Frontier Comm. Northwest, Inc (WA-GTE)	522416	Frontier Communications Northwest Inc.
	Frontier Comm of St. Croix	330944	Frontier Communications - St. Croix LLC
	Frontier Comm. of Mondovi, Inc.	330912	Frontier Communications of Mondovi LLC
	Frontier Comm. of Viroqua, Inc.	330967	Frontier Communications of Viroqua LLC
	Frontier Comm. of Wisconsin, Inc.	330964	Frontier Communications of Wisconsin LLC
	Frontier North, Inc (WI-GTE)	330886	Frontier North Inc.
	Rhineland Telco - Crandon	330870	Frontier Rhineland Telephone Company
	Rhineland Telco - Headwaters	330891	Frontier Rhineland Telephone Company
	Rhineland Telco - Rhineland	330940	Frontier Rhineland Telephone Company
	Rhineland Telco - Rib Lake	330941	Rib Lake Telecom, Inc.
	CTC West Virginia - Bluefield	204339	Frontier Communications of West Virginia
	CTC West Virginia - Mountain St.	200271	Frontier Communications of West Virginia
	CTC West Virginia - St. Marys	204338	Frontier Communications of West Virginia
	Frontier West Virginia, Inc	205050	Frontier West Virginia Inc.
	The Southern New England Telephone Company	135200	Frontier Communications of Connecticut

During the months of July and August of 2015, the company contacted the respective tribal leader for each Tribal Land identified on line 910 by mailing via, U.S. Postal Service, Certified Mail an Annual Tribal Government Engagement letter, which an example is included as Attachment "A". The letter included a copy of the Public Notice, released July, 19, 2012 by the Office of Native Affairs and Policy, Wireless Telecommunications Bureau and Wireline Competition Bureau which provided further guidance on the Tribal engagement obligation and an informational bulletin describing the Federal Tribal Lifeline and Tribal Linkup support programs.

In addition, the company's local general manager or representative responsible for making decisions attempted to contact each tribal leader via telephone or, in some cases, in person to initiate on-going discussions to address the Tribal engagement obligations.

Attachment "A"



100 S. Maddy Street
McGregor, MN 55760

July 30, 2015

Karen R. Diver, Chairwoman
Reservation Business Committee
Fond du Lac Band of Lake Superior Chippewa
1720 Big Lake Road
Cloquet, Minnesota 55720

RE: Annual Tribal Government Engagement and Lifeline Availability

Dear Chairwoman Diver:

In November 2011 the Federal Communications Commission (FCC) issued its *USF/ICC Transformation Order* reforming the federal Universal Service Fund (USF) and intercarrier compensation system.¹ As part of the *USF/ICC Transformation Order*, the FCC adopted a Tribal government engagement requirement for all eligible telecommunications carriers that are currently serving or are seeking to serve tribal lands.² The Tribal government engagement requirement is intended to benefit Tribal government leaders, communication service providers and consumers living on Tribal lands, ultimately providing greater connectivity to 21st century economic opportunities, education, health care and public safety.

Enclosed is a copy of the Public Notice released July 19, 2012, by the FCC's Office of Native Affairs and Policy, which provides further guidance on the Tribal government engagement obligations.

At your earliest convenience, I would appreciate hearing from you in order to schedule a meeting and begin discussing these important issues which are vitally important to the successful deployment and provision of communication services on Tribal lands.

I have also enclosed an informational bulletin which describes the Federal Tribal Lifeline and Tribal Linkup support programs available to eligible residents of Tribal lands. I hope you find this information helpful and will share it with your tribal members and constituents.

Sincerely,

A handwritten signature in black ink, appearing to read "K. Lehman", written over a horizontal line.

Kirk Lehman
General Manager

Telephone: 612-816-0916
Email: kirk.lehman@ftr.com

Attachments

¹ See *Connect America Fund, et al.*, W.C. Docket. No. 10-90 *et al.*, Report and Order and Further Notice of Proposed Rulemaking, 26 FCC Rcd. 17663, FCC 11-161 (rel. November. 18, 2011).

² See *id.*, at para. 637.



PUBLIC NOTICE

Federal Communications Commission
 445 12th St., S.W.
 Washington, D.C. 20554

News Media Information 202 / 418-0500
 Internet: <http://www.fcc.gov>
 TTY: 1-888-835-5322

DA 12-1165
 Released: July 19, 2012

**OFFICE OF NATIVE AFFAIRS AND POLICY,
 WIRELESS TELECOMMUNICATIONS BUREAU, AND
 WIRELINE COMPETITION BUREAU ISSUE FURTHER GUIDANCE ON
 TRIBAL GOVERNMENT ENGAGEMENT OBLIGATION PROVISIONS OF THE
 CONNECT AMERICA FUND**

WC Docket Nos. 10-90, 07-135, 05-337, 03-109
 CC Docket Nos. 01-92, 96-45
 WT Docket No. 10-208
 GN Docket No. 09-51

I. INTRODUCTION AND SUMMARY

1. By this Public Notice, the Federal Communications Commission's (FCC or Commission) Office of Native Affairs and Policy (ONAP), in coordination with the Wireless Telecommunications and Wireline Competition Bureaus (the Bureaus), provides further guidance on the Tribal engagement obligation adopted in the *USF/ICC Transformation Order*.¹ This document is intended to facilitate the required discussions between Tribal government officials and communications providers either currently providing or seeking to provide service on Tribal lands with the use of Universal Service Fund (USF) support.²

2. The broad goal of the guidance provided today, and future efforts to establish best practices, is to ensure the effective exchange of information that will lead to a common understanding between Tribal governments and communications providers receiving USF support, on the deployment and improvement of communications services on Tribal lands. The Tribal engagement obligation is intended to benefit Tribal government leaders, service providers, and consumers living on Tribal lands, ultimately providing greater connectivity to 21st century economic opportunities, education, health care, and public safety. This obligation is related to the very essence of universal service – facilitating and supporting connectivity to and from the most remote areas of our nation inures to the benefit of all. Requiring Tribal engagement is intended to begin and, in some cases, to strengthen, the dialogue between communications providers and Tribal governments. We anticipate that genuine dialogue and common understandings will ultimately lead to improvement of communications services on Tribal lands.

¹ See *Connect America Fund*, WC Docket No. 10-90 *et al.*, Report and Order and Further Notice of Proposed Rulemaking, 26 FCC 17663 at 17868-69, para. 637 (2011) (*USF/ICC Transformation Order*); *pets. for review pending sub nom. In re: FCC 11-161*, No. 11-9900 (10th Cir. filed Dec. 18, 2011).

² See *id.* In the context of the *USF/ICC Transformation Order*, "Tribal lands" is defined as "any federally recognized Indian tribe's reservation, pueblo or colony, including former reservations in Oklahoma, Alaska Native regions established pursuant to the Alaska Native Claims Settlements [sic] Act (85 Stat. 688), and Indian Allotments, see 47 C.F.R. § 54.400(e), as well as Hawaiian Home Lands—areas held in trust for native Hawaiians by the state of Hawaii, pursuant to the Hawaiian Homes Commission Act, 1920, Act July 9, 1921, 42 Stat. 108, *et seq.*, as amended." *Id.* at para. 125, n.197.

Federal Communications Commission

DA 12-1165

3. Good guidance, by definition, must include assistance on how to undertake an endeavor with an aim towards success. Any attempt at actual and meaningful dialogue must be predicated on the genuineness of the intent on both sides. This engagement cannot be viewed as simply another "check the box" requirement by either party. In many places, we expect that there are good and productive relationships between communications providers and Tribal Nations. To the extent that there might be existing differences, however, the parties should put aside those differences for the purposes of this engagement. This engagement process should not be approached as an adversarial undertaking. Instead, Tribal governments and carriers should take advantage of the engagement to improve communications and foster a greater common understanding of the factors necessary to deploy and sustain services on Tribal lands, as well as an honest dialogue to learn from one another what factors would lead to success in those endeavors. In all cases, a high degree of receptivity and responsiveness is necessary to achieve meaningful dialogue, as well as confidence in the reliability of information exchanged. Candid and sincere dialogue on both sides will minimize the possibility that unreasonable expectations by either party will derail common understandings and genuine solutions.

4. Creating a substantive, meaningful dialogue is an iterative process, one which, in certain regions, is at its earliest stages of development. In a similar sense, the further guidance contained in this Public Notice represents the first step in the Commission's implementation of the Tribal engagement obligation. We recognize that priorities and plans of individual Tribal governments and individual service providers can vary greatly, as do the existing relationships between Tribal governments and carriers currently serving Tribal lands. Therefore, there is no one size fits all guidance that can be provided that will be universally applicable. As a result, the guidance provided herein is somewhat general in nature at this stage, but we anticipate that our guidance, as well as the development of best practices, will evolve over time based on initial implementation experiences and the feedback of both Tribal governments and communications providers.

5. ONAP, in coordination with the Bureaus, will track and monitor this feedback and will develop further guidance in the form of best practices based on actual experiences.³ In an effort to further facilitate engagement efforts at this initial stage, ONAP will employ training and industry meeting opportunities, as well as its coordination events with Tribal Nations. These efforts will include, for example, working with national and regional communications industry associations and national and regional inter-Tribal government associations and organizations.⁴ ONAP will focus particular efforts -- for example, by identifying commonalities, increasing efficiencies, building upon current working relationships, and engaging all regional stakeholders, as appropriate -- to foster engagement in states and regions in which Tribes and providers are particularly remote and in which Tribes are particularly numerous.⁵ ONAP, in coordination with the Bureaus, will continue to serve as a resource for Tribal governments and communications providers and is always available for individually tailored assistance.

³ See *id.* at para. 637, n.1054 (directing ONAP, in coordination with the Bureaus, to develop best practices).

⁴ See Letter from the Hon. Mark Begich, United States Senator, State of Alaska; the Hon. Lisa Murkowski, United States Senator, State of Alaska; and the Hon. Don Young, United States Congressman, State of Alaska, to the Hon. Julius Genachowski, Chairman, FCC, dated Feb. 22, 2012 ("[W]e request that you work with the tribal groups, carriers and the State of Alaska to clarify the tribal consultation requirements included in the reform order"). See also Letter of Becky Hultberg, Commissioner, Department of Administration, State of Alaska, to the Hon. Julius Genachowski, Chairman, FCC, dated February 17, 2012.

⁵ For example, there are 229 federally recognized Tribes in Alaska, 108 in California, 38 in Oklahoma, 23 in New Mexico, and 21 in Arizona. See Federal Register Notice - Indian Entities Recognized and Eligible to Receive Services from the United States Bureau of Indian Affairs, 75 Fed. Reg. 60,810 (Oct. 1, 2010). See also Supplemental Federal Register Notice - Indian Entities 1 Page Recognized and Eligible to Receive Services from the United State Bureau of Indian Affairs, 75 Fed. Reg. 66,124 (Oct. 27, 2010).

II. BACKGROUND

6. In the *USF/ICC Transformation Order*, the Commission adopted a Tribal engagement requirement for all eligible telecommunications carriers (ETCs) either currently serving or seeking to serve Tribal lands.⁶ The Commission agreed with commenters that engagement between Tribal governments and communications providers is vitally important to the successful deployment of and provision of service on Tribal lands.⁷

7. The Commission therefore required, at a minimum, that ETCs demonstrate on an annual basis that they have meaningfully engaged with Tribal governments in their universal service supported areas.⁸ At a minimum, the *USF/ICC Order* stated that such discussions must include: (1) a needs assessment and deployment planning with a focus on Tribal community anchor institutions; (2) feasibility and sustainability planning; (3) marketing services in a culturally sensitive manner; (4) rights of way processes, land use permitting, facilities siting, environmental and cultural preservation review processes; and (5) compliance with Tribal business and licensing requirements.⁹ Failure to satisfy the Tribal engagement obligation will subject ETCs to financial consequences, including potential reduction in universal service support should they fail to fulfill their engagement obligations.¹⁰

8. In requiring Tribal engagement, the Commission did not intend to supplant its own ongoing obligation to consult with Tribes on a government-to-government basis, but instead recognized the important role that all parties play in expediting communications service to Tribal lands throughout the nation, including in Alaska and Hawaii.¹¹ ETCs will be required to submit to the Commission and appropriate Tribal government officials an annual certification and summary of their compliance with the Tribal government engagement obligation as part of the new Connect America Fund reporting requirements.¹² The Commission defined appropriate Tribal government officials as elected or duly authorized government officials of federally recognized American Indian Tribes and Alaska Native Villages.¹³ For Hawaiian Home Lands, this engagement must occur with the State of Hawaii Department of Hawaiian Home Lands and the Office of Hawaiian Affairs.¹⁴ The Commission delegated to ONAP, in coordination with the Bureaus, the authority to develop specific procedures regarding the Tribal

⁶ See *USF/ICC Transformation Order*, 26 FCC Rcd at 17868-69, para. 637.

⁷ *Id.* Mobility Fund and Tribal Mobility Fund Phase I winning bidders will be required to comply with this Tribal engagement obligation at the long-form application stage, in annual reports, and prior to any disbursement of support. *Id.* at para. 489. We note, however, that any such engagement must be done consistent with our auction rules prohibiting certain communications during the competitive bidding process. *Id.* at para. 810. In the *Further Notice of Proposed Rulemaking*, the Commission proposed to apply the same Tribal engagement obligation to Phase II of the general and Tribal Mobility Funds and sought comment on that proposal. *Id.* at para. 1166.

⁸ *Id.* at para. 637. See also 47 C.F.R. §§ 54.313(a)(9), 54.1004(d), 54.1009.

⁹ *Id.*

¹⁰ See *USF/ICC Transformation Order*, 26 FCC Rcd at 17868-69, para. 637.

¹¹ *Id.*

¹² *Id.* See also *id.* at para. 575 (“Under this uniform framework, ETCs will provide annual reports and certifications regarding specific aspects of their compliance with public interest obligations to the Commission, USAC [the Universal Service Administrative Company], and the relevant state commission, relevant authority in a U.S. Territory, or Tribal government, as appropriate by April 1 of each year.”) See generally *id.* at paras. 576-606 (articulating specific reporting requirements). See also *Connect America Fund*, WC Docket No. 10-90 *et al.*, Order, 27 FCC Rcd 2142 at 2144-47, paras. 4-14 (2012) (*USF/ICC Clarification Order*) (revising and clarifying certain reporting obligations for recipients of Connect America Fund support).

¹³ *USF/ICC Transformation Order*, 26 FCC Rcd at 17869, para. 637, n.1053.

¹⁴ *Id.*

engagement process, as necessary.¹⁵ The Commission also directed ONAP, in coordination with the Bureaus, to develop best practices regarding the Tribal engagement process to help facilitate these discussions.¹⁶

III. FURTHER GUIDANCE ON THE TRIBAL GOVERNMENT ENGAGEMENT OBLIGATION

A. Overview/General Guidance

9. As stated above, the purpose of this guidance is to ensure the effective exchange of information between Tribal governments and communications providers concerning the deployment and improvement of communications services on Tribal lands throughout the nation, including in Alaska and Hawaii. This exchange of information should foster new opportunities for genuine dialogue that could achieve an alignment of interests and goals. Between certain carriers and Tribal governments, this will be an opportunity for introduction and dialogue in the first instance. In other parts of the country, this will be an opportunity for a new depth of dialogue and more meaningful interaction. An important goal of this guidance is the achievement of a level of engagement between principals on both sides that represents collaborative discussions and actual live conversation.¹⁷ We encourage stakeholders to go beyond merely perfunctory exchanges of basic documents, simplistic sales or marketing presentations, or one-dimensional lists of demands.

10. It is imperative that this dialogue be undertaken at a level within communications providers and Tribal governments that is commensurate with this important engagement requirement. The discourse should be between decision-makers on both sides. While it may be necessary to include administrative staff on both sides to administer and maintain the continuity of relations, this engagement cannot be merely between sales and marketing individuals on one side and administrative staff or advisors on the other. The perspectives on needs, expectations, priorities, and abilities that would formulate meaningful exchange often can come only from those with the requisite authority to make decisions.

11. On the Tribal government side, there are certain actions that should be taken to best prepare for this valuable engagement. It is important for Tribal leaders to recognize and act upon this opportunity to become organized, maintain continuity, and provide for certainty in conveying their communications needs and priorities. The Commission has long recognized the right of sovereign Tribal governments "to set their own communications priorities and goals for the welfare of their membership."¹⁸ This is a critical time for Tribal Nations to update and make comprehensive their communications priorities and goals. Tribal governments should consider all community needs that would be supported by communications services. These might include, but are not limited to, anchor institutions, economic development, education, healthcare, and public safety. Each Tribal Nation has unique elements to its communications needs and priorities, but effectively articulating those needs is a critical first step in addressing them.

12. As Tribal government administrations change and develop, this is an important opportunity to demonstrate, both to communications providers and to the Commission, their continuity in communications priorities and goals. Certain Tribal governments have created their own governmental

¹⁵ *Id.* Although our focus here is on providing guidance, the Commission thus will consider the need for further guidance, or to clarify the existing rules regarding Tribal engagement or pursue new rules with specific procedures, if warranted in the future based on actual experiences and outcomes resulting from this guidance.

¹⁶ *Id.* at n.1054.

¹⁷ For example, engagement may occur when necessary by phone or video conference where extreme weather conditions and/or extreme remoteness are present.

¹⁸ Statement of Policy on Establishing a Government-to-Government Relationship with Indian Tribes, 16 FCC Rcd 4078, 4080-81 (2000) (*Tribal Policy Statement*).

Federal Communications Commission

DA 12-1165

offices and commissions to interact with the FCC and communications providers. Others have designated key members of their Tribal Councils to lead their communications prerogatives for their governments, in effect creating communications committees on their Councils. Other Tribes have yet to organize their governmental or administrative systems with respect to communications services. This engagement obligation necessitates a level of organization within the Tribal government that can convey both a high degree of certainty in the communications priorities of the Tribal Nation and maintain the continuity of those priorities to the greatest extent possible in a governmental environment that, by definition, changes over time. Updating Tribal communications priorities and goals, and ensuring the establishment of effective organizational structures concerning communications issues, are important first steps. However, ETCs must begin the Tribal engagement process this year to be able to report on meaningful engagement by July 1, 2013.¹⁹ Therefore, Tribal governments may need to take interim measures in the short term as they consider establishing new or modified communications goals and priorities.

13. Tribal Nations also should immediately begin preparations to receive, record, and process this engagement dialogue and any related correspondence. Specific efforts should be made to chronicle details of engagement dialogue sessions. Recordkeeping should be established for documentation of the initial contact, any follow-up communications, and the resulting annual certification documentation. Records should include, for example, a summary of all verbal interactions as well as copies of all electronic and hard copy communications.²⁰

14. Similarly, communications providers should take immediate steps to prepare for and initiate engagement with the Tribal governments whose lands they serve. Certifications articulating the steps taken to comply with the annual Tribal engagement obligation in 2012 are due on July 1, 2013 and each year thereafter.²¹ That is, the Tribal engagement obligation must be fulfilled by the end of each calendar year. Communications providers should, for example, take immediate steps to establish a lead and/or a team within their companies and to identify the appropriate Tribal government leaders with whom they will initiate the engagement process. The National Congress of American Indians (NCAI)²² maintains a routinely updated and comprehensive directory of American Indian Tribal and Alaska Native Village government leaders, addresses, and telephone numbers. The NCAI Tribal directory can be sorted by geographical area and can be found at <http://www.ncai.org/tribal-directory>.²³ Where needed, ONAP also will serve as a resource for communications providers and Tribal governments.

15. In addition, communications providers should retain copies of all communications with Tribal leaders they would need in order to demonstrate compliance with their annual certification requirement. In the event that a Tribal government does not respond to repeated efforts to engage, the provider should document all attempts at engagement and certify to that effect. As with the entire engagement process, reasonableness should prevail. As a general matter, we expect that a provider would not be penalized for a failure to respond on the part of a Tribal Nation, if the provider can demonstrate repeated good faith efforts to meaningfully engage with the Tribal government.

¹⁹ See *Connect America Fund*, WC Docket No. 10-90 *et al.*, Third Order on Reconsideration, FCC 12-52 at para. 10 (rel. May 14, 2012) (*Third Reconsideration Order*) (changing the filing deadline from April 1 to July 1).

²⁰ For example, all ETCs receiving high-cost are now subject to a 10-year document retention requirement. See *USF/ICC Transformation Order*, 26 FCC Red at 17864, para. 620. See also *Third Reconsideration Order*, FCC 12-52 at para. 14.

²¹ See *Third Reconsideration Order*, FCC 12-52 at para. 10. See also 47 C.F.R. §§ 54.313, 54.1009..

²² NCAI is the nation's oldest, largest, and most representative inter-Tribal government and communities organization, representing American Indian Tribes and Alaska Native Villages.

²³ For a listing of all federally recognized American Indian Tribes and Alaska Native Villages, see www.bia.gov/cs/groups/xofa/documents/document/idc012038.pdf. ONAP, in coordination with the Bureaus, will endeavor to provide additional resources to Tribal governments and carriers to help facilitate this engagement, including the possibility of using the Commission's website as a repository of information.

B. Needs Assessment and Deployment Planning

16. Tribal governments play a vital role in identifying and serving the needs and interests of their local communities, often in remote, insular, cyclically impoverished communities with a historic lack of critical infrastructure. Tribal government leaders are intimately acquainted with their members' needs and have valuable insight into how to meet them. "Tribal-centric" business models – those that actively engage the Tribe, its core community institutions, and members in deployment and adoption planning – have a greater chance of establishing sustainable services on Tribal lands.²⁴ Communications providers also have experience and a valuable perspective on the challenges, economics, and other realities of providing service to remote, low-income, and underserved regions of the country, including certain Tribal lands.

17. The Tribal engagement obligation provides Tribal governments and communications providers alike with a new opportunity – the opportunity to have a genuine conversation about communications needs and deployment planning on Tribal lands. When telephone service was originally deployed, there was no such obligation and, as a result, in many instances, Tribal needs and carrier deployment efforts were not aligned. The Tribal engagement obligation affords both Tribal governments and communications providers the opportunity to move forward with a shared vision. This will only occur, however, if Tribal governments and communications providers alike take advantage of this historic opportunity to improve the communications landscape on Tribal lands.

18. To that end, Tribal governments should come to the table with a serious, well-thought out assessment of the Tribes' communications needs. Issues that Tribal governments should consider include, for example, the Tribe's communications goals, needs, and priorities, as well as what the Tribe intends to do with communications services (e.g., provide connectivity to those living on Tribal lands, encourage economic opportunity). Tribal governments should also assess what core community or anchor institutions are central to deployment, and what in the nature and operations of these institutions is relevant to the need for communications services. In addition, Tribal governments should consider whether there are economic factors and possibly Tribally-driven opportunities that will assist in making the business case for deployment on Tribal lands, as well as opportunities where Tribal governments and communications providers can partner. In analyzing and discussing communications goals, needs, and priorities, Tribal governments should note that recipients of Connect America Fund (CAF) support, including the Mobility Fund, are subject to public interest obligations, as established in the *USF/ICC Transformation Order*.²⁵

19. Similarly, communications providers should come to the table ready to articulate their deployment priorities, the process by which they arrived at these priorities, and their initial plans for deployment on Tribal lands. Issues that communications providers should be prepared to discuss include, for example, the services they currently deploy, and what services they intend to deploy, on Tribal lands. Providers should also be prepared to discuss their timelines for the provision of services not currently available on Tribal lands, as well as their priorities in terms of service and the factors that led them to prioritize deployment to particular areas. Communications providers should also identify any opportunities they envision to partner with Tribal governments.

C. Feasibility and Sustainability Planning

20. Feasibility and sustainability planning for communications services on Tribal lands presents issues of concern for both Tribal governments and communications providers. Tribal governments generally want services rapidly deployed for their members to support the economic, educational, public safety, and health care opportunities that communications services afford. Communications providers

²⁴ See *Improving Communications Services for Native Nations*, CG Docket No. 11-41, Notice of Inquiry, 26 FCC Red 2672, 2679-80, para. 12 (2011) (*Native Nations NOI*).

²⁵ See *USF/ICC Transformation Order*, 26 FCC Red at 17691-17709, paras. 74-114.

Federal Communications Commission

DA 12-1165

generally want business models that will be practical in terms of build out, and viable in terms of revenue flow and quality of service. While some commonalities likely exist, we believe there are many differences from one provider to another and from one Tribal government to another. The Tribal engagement obligation affords both parties the opportunity to share specific perspectives and information and to begin charting a path forward to address feasibility and sustainability in coordination with one another.

21. Tribal lands nationwide face some of the greatest challenges to the feasibility and sustainability of a 21st century communications infrastructure, including rugged and remote terrain and often endemic levels of poverty. Therefore, communications build out plans based purely on population density or proximity to other robust networks can face major cost benefit analysis challenges. Tribal government leaders, who are largely responsible for managing a wide array of government services and economic opportunities for their communities, are uniquely situated to advise communications providers of the specific challenges associated with deploying and sustaining a communications network on their lands. The Tribal engagement obligation will facilitate discussion between Tribal government leaders and communications providers, affording providers an important opportunity to draw upon the knowledge gained to inform and coordinate their feasibility and sustainability planning.

22. Tribal Nations should be prepared to discuss any additional resources they may bring to bear in feasibility and sustainability planning for communications services, because many federal grant or loan programs provide direct access to, or particular standing for, Tribal Nations and their entities. That is, there are federal government programs that support infrastructure deployment and support the economic, health, safety, and welfare missions in Native communities—the very same priorities for the deployment of robust communications networks on Tribal lands. For example, Tribes may be considering business ventures that would benefit from coordination on communications planning at the outset. Together, providers and Tribal Nations have the opportunity to discuss how to coordinate in planning, providing, and meeting the expenses for communications services on Tribal lands.

23. When addressing the issues of sustainability on Tribal lands, one must also calibrate expectations and develop an awareness of the unique nature of Tribal communities. Issues such as cyclical poverty, remoteness, and deployment priorities all inform the potential sustainability and ultimate profitability of a particular communications model on Tribal lands. That is, it can take a longer period of time to develop a sustainable enterprise on many Tribal lands. Increased coordination between Tribal governments and communications providers on specific elements of feasibility will heighten the chances of ultimate sustainability for communications business models on Tribal lands.

D. Marketing Services in a Culturally Sensitive Manner

24. As noted above, for the purposes of the USF/ICC proceeding and, therefore, the Tribal engagement obligation, Tribal lands are comprised of the lands of the approximately 566 federally recognized American Indian Tribes and Alaska Native Villages, as well as Hawaiian Home Lands.²⁶ Tribal lands represent a rich and diverse array of cultural heritage, history, practices, and pride. Outside the context of Tribally owned and operated providers, however, seldom have these cultural factors been fully considered in the marketing and deployment of communications services on Tribal lands. The Tribal engagement obligation provides Tribal governments and communications providers with the opportunity to discuss and explore ways in which they can coordinate or partner to ensure that services are marketed in a manner that will relate directly to the community, resonate with consumers, and stimulate increased adoption of services on Tribal lands.

25. Issues that Tribal governments and communications providers may wish to discuss include the tailoring of service offerings to the community through, for example, the feasibility of a local presence in the community. For example, locating a retail presence within a Tribal community and employing

²⁶ See *supra* n.2.

members of that community may increase awareness of and sensitivity to local cultural and communications needs. Providers and Tribal governments also may wish to discuss whether developing materials, separately or jointly, specific to the Tribal community would be beneficial to either the provider or consumers on Tribal lands. In addition, providers and Tribal governments also may wish to discuss what other elements of their respective organizations may need to be engaged. For Tribal governments, this may mean administrative planning, community service, and other governmental offices. For providers, this may mean customer service, technical assistance, and commercial business divisions. Through a heightened mutual understanding of one another's needs, we anticipate that Tribal governments and communications providers may discover opportunities for working together that will yield benefits to all. Studies indicate that these efforts present genuine opportunities for success, because where Native Nations and their community members have access to broadband, their rates of Internet use are on par with, if not higher than, national averages.²⁷

E. Rights of Way and Other Permitting and Review Processes

26. There are numerous regulatory processes with which service providers must comply in order to provide communications services on Tribal lands, including rights of way, land use permitting, facilities siting, and environmental and cultural review processes.²⁸ Certain of these processes involve other federal agencies, such as the Department of Interior's Bureau of Indian Affairs (BIA), and failure to comply with these processes may result in a finding of trespass. Given the widely varying circumstances on different Tribal lands, a one size fits all approach is not appropriate here. Instead, in the context of the Tribal engagement obligation, the common goal for Tribal governments and communications providers should be one of greater mutual understanding about the relevant rights of way and other permitting and review processes on Tribal lands and a plan for informing communications providers of procedures in a helpful and instructive manner, designed to bring companies into compliance, where applicable.

27. To that end, Tribal governments and communications providers should come to the table prepared to discuss the relevant rights of way and other permitting and review processes, as well as the challenges associated with these processes. For example, with respect to the BIA's appraisal process for rights of way, dialogue that prioritizes early notification might expedite Tribal governments' consultations with BIA and consent.²⁹ Tribal governments should have a comprehensive list of all processes with which communications providers serving their Tribal lands are required to comply, such as rights of way, land use permitting, facilities siting, and environmental and cultural review processes. Communications providers should have documentation of any and all processes with which they currently comply. All of this information will provide the foundation for a substantive discussion of all requirements and steps for moving forward together.

F. Compliance with Tribal Business and Licensing Requirements

28. As sovereign institutions, Tribal governments have the authority to impose Tribal business and licensing requirements on all entities doing business on their lands. While the type and form of requirements may vary greatly from one Tribal land to another, Tribal business and licensing requirements include business practice licenses that Tribal and non-Tribal business entities, whether located on or off Tribal lands, must obtain upon application to the relevant Tribal government office or division to conduct any business or trade, or deliver any goods or services, to the Tribe, Tribal members, or Tribal lands. The form of these licenses vary greatly, including certificates of public convenience and necessity, Tribal business licenses, master licenses, and other related forms of Tribal government

²⁷ See Traci L. Morris Ph.D., Native Public Media and Sascha D. Meinrath, New America Foundation, *NEW MEDIA, TECHNOLOGY AND INDIAN USE IN INDIAN COUNTRY: QUANTITATIVE AND QUALITATIVE ANALYSES* (Nov. 19, 2009) (*NPM/NAF New Media Study*).

²⁸ See *USF/ICC Transformation Order*, 26 FCC Rcd at 17868-69, para. 637.

²⁹ See generally 25 C.F.R. Part 169 – Rights-of-Way Over Indian Lands.

licensure.³⁰

29. As part of the Tribal engagement obligation, Tribal governments and communications providers should come to the table prepared to discuss in detail the relevant Tribal business and licensing requirements. Tribal governments should have a comprehensive list of any such requirements applicable to the provision of communications services. They should be prepared to provide an explanation of precisely what all such requirements entail, including specific application procedures and timeframes, as well as the governmental offices involved in the licensing process. Communications providers should be prepared to provide evidence of compliance with any Tribal business practice licenses with which they currently comply for that Tribe. Consistent with the discussion above regarding rights of way and other permitting and review processes, the common goal here should be one of greater mutual understanding about the relevant Tribal business licensing requirements and a plan for bringing companies into compliance, where applicable.

IV. CONCLUSION

30. In conclusion, the Tribal engagement obligation represents an opportunity for Tribal governments and communications providers to coordinate on many issues critical to the deployment and adoption of communications technologies on Tribal lands. As discussed in the introduction, this guidance represents the first step in an iterative process. That is, this guidance will evolve over time based on initial experiences and feedback from Tribal governments and communications providers. In an effort to identify commonalities, increase efficiencies, and build upon current working relationships, ONAP will engage all regional stakeholders, as appropriate, and will respond to needs articulated by communications providers and Tribal governments.

V. CONTACTS

31. For further information concerning this guidance, contact the offices listed below:

Office of Native Affairs and Policy
 Geoffrey Blackwell at (202) 418-3629
 Irene Flannery at (202) 418-1307

Wireless Telecommunications Bureau
 Sue McNeil at (202) 418-7619

Wireline Competition Bureau
 Joseph Cavender at (202) 418-1548

- FCC -

³⁰ See *USF/ICC Transformation Order*, 26 FCC Red at 17868-69, para. 637, n.1052.



Informational Bulletin

Federal Tribal Lifeline and Tribal Linkup Support Programs

Eligible residents of Tribal lands may be able to save money on their local telephone service through Tribal Lifeline and Tribal Link Up support programs. These programs are established by the Federal Communications Commission (FCC) and are available through telephone companies like Frontier. Under the Tribal Lifeline program, a qualified resident receives a reduction of up to \$25.00 in the monthly rate for a single local telephone service connection to the household. Under the Tribal Link Up program, a qualified resident receives a 100 percent reduction, up to \$100, of the customary charge to install a single local telephone service connection at the customer's principal place of residence. To qualify for these programs, an individual must:

1. Be a resident of a federally recognized tribal land

and either

2. Receive assistance from one of the following programs:
 - Bureau of Indian Affairs General Assistance
 - Tribally Administered Temporary Assistance for Needy Families (Tribal TANF)
 - Tribal Head Start Programs (income eligible)
 - Food Distribution Program on Indian Reservations (FDPIR)
 - National School Lunch Program's Free Lunch Program (NSL)
 - Medicaid / Medical Assistance
 - Supplemental Security Income (SSI)
 - Supplemental Nutrition Assistance Program (Food Stamps or SNAP)
 - Federal Public Housing Assistance or Section 8 Assistance
 - Low-Income Home Energy Assistance Program (LIHEAP)
 - Temporary Assistance for Needy Families (Minnesota Family Investment Program, or MFIP)

or

3. Have "house hold income", as defined by FCC rules, at or below 135% of the Federal Poverty Guidelines.

Tribal Lifeline and Tribal Link Up are government assistance programs. Only eligible customers may enroll in the programs, and documentation is required for enrollment. Program benefits are limited to one per household and are non-transferable.

To enroll in Tribal Lifeline or Tribal Link Up, residents may contact Frontier at 1-800-921-8101 and ask about Tribal Lifeline or Tribal Link Up.

Line 1010 - Voice Services Rate Comparability Compliance

The price of Frontier's fixed voice service for each exchange included within this Frontier study area, as listed on Line 703c of this Form 481 report, is below the FCC's reasonable comparability benchmark for voice services of \$41.07 based on the results of the 2016 Urban Rate Survey for fixed Voice and Broadband services released by the Wireline Competition Bureau on April 5, 2016 (WC Docket No. 10-90).

Line 1030 – Broadband Services Rate Comparability Compliance

The price of Frontier's fixed broadband services for each of the broadband services offered by Frontier within this reported Study Area, as determined by the broadband service's download and upload bandwidths and usage allowance, is below the FCC's reasonable comparability benchmarks for fixed broadband services, based on the supported service's download and upload bandwidths and usage allowance, as reflected in the results of the 2016 Urban Rate Survey for fixed Voice and Broadband Services released by the Wireline Competition Bureau on April 5, 2016 (WC Docket No. 10-90).

Line 1210 – Terms and Conditions of Voice Telephony Lifeline Plans

REDACTED FOR PUBLIC INSPECTION
TARIFF NO. 2
PRICE-REGULATED SERVICES

**CITIZENS TELECOMMUNICATIONS COMPANY
OF MINNESOTA**

SECTION 4
Second Revised Sheet 33
Cancels First Revised Sheet 33

LOCAL EXCHANGE SERVICE

E. LIFELINE ASSISTANCE

The Lifeline Assistance (Lifeline) program, established by the Federal Communications Commission under 47 CFR §54, is a means of maintaining and preserving universal service by providing a reduction in the recurring price of basic local residential exchange access service to qualifying low-income subscribers.

1. General

- a. Lifeline is a federally-funded reduction. An additional link up credit maybe available to Lifeline customers who reside on tribal lands in the following exchanges: (D)

Tribe/Reservation

Exchange

Bois Forte Chippewa

Tower

Fond du Lac

Brookston

Mille Lacs Band of Chippewa

Gateway, Isle, Onamia, McGregor

(D)

(D)

(D)

- b. Local service for Lifeline subscribers may not be disconnected for non-payment of toll charges. (T)

- 1) Toll Restriction Service will be provided to Lifeline subscribers at no charge.
- 2) Lifeline subscribers are not required to accept Toll Restriction Service as a condition to avoid disconnection of local service for non-payment of toll.
- 3) Lifeline subscribers are not required to pay a service deposit in order to initiate service if the subscriber voluntarily elects to receive Toll Restriction Service.

- c. Partial payments from Lifeline subscribers will be applied first to local service charges and then to toll charges. (T)

- d. Lifeline subscribers will not be denied re-establishment of service on the basis that the subscriber was previously disconnected for non-payment of toll charges. (T)

REDACTED FOR PUBLIC INSPECTION
TARIFF NO. 2
PRICE-REGULATED SERVICES

**CITIZENS TELECOMMUNICATIONS COMPANY
OF MINNESOTA**

SECTION 4
First Revised Sheet 34
Cancels Original Sheet 34

E. LIFELINE ASSISTANCE (Continued)

2. Eligibility Requirements

- a. Lifeline will be provided for one (1) telephone line per household, at the subscriber's principal place of residence, to those individuals who meet the eligibility requirements.
- b. The applicant signs a document certifying under penalty of perjury that the consumer has income at or below 135 percent of the Federal Poverty Guidelines or receives benefits from at least one of the following programs:

- Medicaid/Medical Assistance
- Supplemental Nutrition Assistance Program
- Supplemental Security Income (SSI)
- Federal Public Housing Assistance or Section 8
- Low Income Home Energy Assistance Program (LIHEAP)
- National School Lunch Program's Free Lunch Program
- Temporary Assistance for Needy Families (Minnesota Family Investment Program, or MFIP)

(T)

Individuals who do not qualify under any of the above but lives on or near a federally recognized reservation may qualify if the applicant receives benefits from at least one of the following programs:

- Bureau of Indian Affairs General Assistance
- Tribally administered Temporary Assistance for Needy Families
- Head Start (only for those meeting its income qualifying standard)
- National School Lunch Program's Free Lunch Program

- c. The applicant signs a document agreeing to notify the carrier if that consumer ceases to participate in the program or programs. When the Company is notified by the customer that the customer no longer participates in one of the above programs, the federal credits to that customer's monthly charges shall cease beginning with the start of the billing cycle beginning in the month after the month in which notification is received.

3. Certification Revocation

If the Telephone Company discovers that conditions exist that disqualify the recipient of Lifeline Assistance, local service will be billed at full rate. The customer will be billed retroactively to whichever is the most recent of the dates Lifeline Assistance commenced or the recipient no longer qualified for the service not to exceed 12 months.

Issued: June 19, 2012

Effective: August 1, 2012

Jack D. Phillips
State Regulatory Affairs Director

REDACTED FOR PUBLIC INSPECTION
TARIFF NO. 2
PRICE-REGULATED SERVICES

**CITIZENS TELECOMMUNICATIONS COMPANY
OF MINNESOTA**

SECTION 4
Third Revised Sheet 35
Cancels Second Revised Sheet 35

LOCAL EXCHANGE SERVICE

E. LIFELINE ASSISTANCE (Continued)

4. Rates and Charges

a. A total credit amount applies to the Lifeline customers monthly bill as follows:

	<u>Monthly Rate</u>
Total Federal lifeline Support Credit Amount	\$9.25

REDACTED FOR PUBLIC INSPECTION
TARIFF NO. 2
PRICE-REGULATED SERVICES

**CITIZENS TELECOMMUNICATIONS COMPANY
OF MINNESOTA**

SECTION 4
Original Sheet 36

LOCAL EXCHANGE SERVICE

F. MINNESOTA TELEPHONE ASSISTANCE PLAN

1. Definition

The Minnesota Telephone Assistance Plan (TAP) is a state-sponsored assistance program under Minnesota Statutes Chapter 237 and is designed to make telephone service accessible to qualifying low-income residential households. Through this program, eligible households will receive a monthly discount on their telephone service.

2. Eligibility Requirements

To be eligible for assistance, an applicant must meet the following requirements:

- a. This discount applied on a single line at the principal place of residence for the applicant.
- b. The applicant signs a document certifying under penalty of perjury that the consumer has income at or below 135 percent of the Federal Poverty Guidelines or receives benefits from at least one of the following programs:
 - Medicaid/Medical Assistance
 - Food Support/Food Stamps
 - Supplemental Security Income
 - Federal Public Housing Assistance or Section 8
 - Low Income Home Energy Assistance Program (LIHEAP)
 - National School Lunch Program's Free Lunch Program
 - Temporary Assistance for Needy Families (Minnesota Family Investment Program, or MFIP)

Individuals who do not qualify under any of the above but live on a federally recognized reservation may qualify if the applicant signs a document certifying under penalty of perjury that the applicant receives benefits from at least one of the following programs:

- Bureau of Indian Affairs General Assistance
 - Tribally administered Temporary Assistance for Needy Families
 - Head Start (only for those meeting its income qualifying standard)
 - National School Lunch Program's free lunch program
- c. The applicant agrees to notify the Company if that consumer ceases to participate in any of the above-listed federal assistance programs.

3. Certification Revocation

If the Company discovers that conditions exist that disqualify the recipient of TAP, local service will be billed at full rate. The customer will be billed retroactively to whichever is the most recent of the dates TAP assistance commenced or the recipient no longer qualified for the service not to exceed 12 months.

Issued: October 16, 2008

Effective: November 1, 2008

Jack D. Phillips
State Regulatory Affairs Director

REDACTED FOR PUBLIC INSPECTION
TARIFF NO. 2
PRICE-REGULATED SERVICES

**CITIZENS TELECOMMUNICATIONS COMPANY
OF MINNESOTA**

SECTION 4
Third Revised Sheet 37
Cancels Second Revised Sheet 37

LOCAL EXCHANGE SERVICE

F. MINNESOTA TELEPHONE ASSISTANCE PLAN (Continued)

4. Regulations

- a. The Telephone Assistance Plan credit will begin at the customer's earliest possible billing cycle but no later than the second billing cycle after the date the TAP application is received by the company.
- b. Service Charges shall not apply to establish this program on existing service.
- c. The company shall provide Telephone Assistance Plan credits against monthly charges for each customer enrolled in the Telephone Assistance Plan.

5. Funding

This program shall be funded through a Telephone Assistance Plan surcharge on residence and business access lines, which pay the 911 surcharge, pursuant to Minnesota. Rules, part 7817.0300.

6. Rates

	<u>Billing Code</u>	<u>Monthly Rate</u>	
a. Telephone Assistance Plan Surcharge			
1) Residence	-	\$.03	(R)
2) Business	-	.03	(R)
b. Telephone Assistance Plan Credit	TAPLL	3.50	(I)

LINE 2024

<2024A> Round 2 Recipient of Incremental Support? Yes

<2024B> Attach list of census blocks indicating where funding was spent in year two - 54.313(b)(2)(ii). Round 2 recipients only.

REDACTED FOR PUBLIC INSPECTION

Please complete the statement below:

The total amount of capital funding expended in the previous year in meeting Connect America Phase I deployment obligations is:

Year 1

Year 2

Year 3

\$23,009.00

REDACTED FOR PUBLIC INSPECTION

Please use this tab to report census block information indicating where funding was spent.

Census block information (Federal Information Processing Standard (FIPS) code)	Funding spent per census block	NECA assigned operating company code (OCN)	Study Area Code (SAC)	Indicate whether you're reporting Year 1, Year 2, or Year 3 (please report each year separately)
271370154002034	\$775.00	1123	361123	Year 2
271370155002340	\$775.00	1123	361123	Year 2
271370155002340	\$775.00	1123	361123	Year 2
271370155002340	\$775.00	1123	361123	Year 2
271370155002340	\$775.00	1123	361123	Year 2
271370155002340	\$775.00	1123	361123	Year 2
271370155002340	\$775.00	1123	361123	Year 2
271370155002340	\$775.00	1123	361123	Year 2
271370155002340	\$775.00	1123	361123	Year 2
271370155002340	\$775.00	1123	361123	Year 2
271370155002340	\$775.00	1123	361123	Year 2
271370155002340	\$775.00	1123	361123	Year 2
271370155002340	\$775.00	1123	361123	Year 2
271370155002340	\$775.00	1123	361123	Year 2
271370155002340	\$775.00	1123	361123	Year 2
271370155002340	\$775.00	1123	361123	Year 2
271370155002625	\$775.00	1123	361123	Year 2
271370155002626	\$775.00	1123	361123	Year 2
271370155002626	\$775.00	1123	361123	Year 2
271370155002626	\$775.00	1123	361123	Year 2
271370155002626	\$775.00	1123	361123	Year 2

LINE 2025

<2025A> Round 1 or Round 2 Recipient of Incremental Support? Yes
<2025B> Attach geocoded Information for Phase I milestone reports
(Round 1 for year three and Round 2 for year two) - Connect America
Fund , WC Docket 10-90, Report and Order, FCC 13-.

REDACTED FOR PUBLIC INSPECTION

Please use this tab to report Geocoded Information.

Census block information (Federal Information Processing Standard (FIPS) code)	NECA assigned operating company code (OCN)	Study Area Code (SAC)	Common Language Location Identifier (CLI) code	Latitude (to six decimal places)	Longitude (to six decimal places)	CAF Phase I - Round 1 or Round 2	Indicating whether you are reporting Year 2 or Year 3 (please report each year separately)
270399504001023	1123	361123	BLPRMNXB	43.900162	-93.014744	Round 1	Year 3
270399504001023	1123	361123	BLPRMNXB	43.89963	-93.007195	Round 1	Year 3
270399504001023	1123	361123	BLPRMNXB	43.909213	-93.005641	Round 1	Year 3
270399504001027	1123	361123	BLPRMNXB	43.907022	-93.003579	Round 1	Year 3
270399504001028	1123	361123	BLPRMNXB	43.911598	-92.99078	Round 1	Year 3
270399504001028	1123	361123	BLPRMNXB	43.910445	-92.999359	Round 1	Year 3
270399504001029	1123	361123	BLPRMNXB	43.911848	-92.982364	Round 1	Year 3
270399504001033	1123	361123	BLPRMNXB	43.892615	-93.017199	Round 1	Year 3
270399504001034	1123	361123	BLPRMNXB	43.892711	-93.006919	Round 1	Year 3
270399504001034	1123	361123	BLPRMNXB	43.892993	-93.014449	Round 1	Year 3
270399504001036	1123	361123	BLPRMNXB	43.906124	-93.003574	Round 1	Year 3
270399504001037	1123	361123	BLPRMNXB	43.893325	-92.989988	Round 1	Year 3
270399504001037	1123	361123	BLPRMNXB	43.901101	-92.999243	Round 1	Year 3
270399504001038	1123	361123	BLPRMNXB	43.902684	-92.985977	Round 1	Year 3
270399504001038	1123	361123	BLPRMNXB	43.892872	-92.965992	Round 1	Year 3
270399504001038	1123	361123	BLPRMNXB	43.906201	-92.976284	Round 1	Year 3
270399504001038	1123	361123	BLPRMNXB	43.902964	-92.984478	Round 1	Year 3
270399504001039	1123	361123	BLPRMNXB	43.892651	-92.980339	Round 1	Year 3
270399504001058	1123	361123	BLPRMNXB	43.892419	-92.964399	Round 1	Year 3
270399504001107	1123	361123	BLPRMNXB	43.875627	-92.969577	Round 1	Year 3
270399504001108	1123	361123	BLPRMNXB	43.877789	-92.982153	Round 1	Year 3
270399504001108	1123	361123	BLPRMNXB	43.878247	-92.979246	Round 1	Year 3
270399504001108	1123	361123	BLPRMNXB	43.885085	-92.965828	Round 1	Year 3
270399504001110	1123	361123	BLPRMNXB	43.891022	-92.969276	Round 1	Year 3
270399504001110	1123	361123	BLPRMNXB	43.891804	-93.002084	Round 1	Year 3
270399504001120	1123	361123	BLPRMNXB	43.888678	-92.985919	Round 1	Year 3
270399504001121	1123	361123	BLPRMNXB	46.877367	-92.860347	Round 1	Year 3
271370112004010	1123	361123	FLWDMNXF	46.879994	-92.861456	Round 1	Year 3
271370112004010	1123	361123	FLWDMNXF	46.878385	-92.860241	Round 1	Year 3
271370112004010	1123	361123	FLWDMNXF	46.874544	-92.870741	Round 1	Year 3
271370112004013	1123	361123	FLWDMNXF	46.875814	-92.865834	Round 1	Year 3
271370112004013	1123	361123	FLWDMNXF	46.875814	-92.865834	Round 1	Year 3
271370112004014	1123	361123	FLWDMNXF	46.878517	-92.867063	Round 1	Year 3
271370112004014	1123	361123	FLWDMNXF	46.879965	-92.876804	Round 1	Year 3
271370112004014	1123	361123	FLWDMNXF	46.879269	-92.883362	Round 1	Year 3
271370112004015	1123	361123	FLWDMNXF	46.885144	-92.874985	Round 1	Year 3
271370112004015	1123	361123	FLWDMNXF	46.890376	-92.888027	Round 1	Year 3
271370112004015	1123	361123	FLWDMNXF	46.887449	-92.877404	Round 1	Year 3
271370112004027	1123	361123	FLWDMNXF	46.879193	-92.886573	Round 1	Year 3
271370112004027	1123	361123	FLWDMNXF	46.87283	-92.884963	Round 1	Year 3
271370112004032	1123	361123	FLWDMNXF	46.8664	-92.851244	Round 1	Year 3
271370112004032	1123	361123	FLWDMNXF	46.871915	-92.861495	Round 1	Year 3
271370112004032	1123	361123	FLWDMNXF	46.873222	-92.868928	Round 1	Year 3
271370112004032	1123	361123	FLWDMNXF	46.861805	-92.870666	Round 1	Year 3

REDACTED FOR PUBLIC INSPECTION

Please use this tab to report Geocoded Information.

Census block information (Federal Information Processing Standard (FIPS) code)	NECA assigned operating company code (OCN)	Study Area Code (SAC)	Common Language Location Identifier (CLU) code	Latitude (to six decimal places)	Longitude (to six decimal places)	CAF Phase I - Round 1 or Round 2	Indicating whether you are reporting Year 2 or Year 3 (please report each year separately)
271370112004032	1123	361123	FLWDMNXF	46.867734	-92.868935	Round 1	Year 3
271370112004032	1123	361123	FLWDMNXF	46.863069	-92.854367	Round 1	Year 3
271370112004034	1123	361123	FLWDMNXF	46.868682	-92.872602	Round 1	Year 3
271370112004034	1123	361123	FLWDMNXF	46.867784	-92.880722	Round 1	Year 3
271370112004034	1123	361123	FLWDMNXF	46.873295	-92.869694	Round 1	Year 3
271370112004034	1123	361123	FLWDMNXF	46.872748	-92.873386	Round 1	Year 3
271370112004034	1123	361123	FLWDMNXF	46.873957	-92.874985	Round 1	Year 3
271159502001115	1123	361123	FNSNMNXF	46.231486	-93.003616	Round 1	Year 3
271159502001115	1123	361123	FNSNMNXF	46.231414	-93.003977	Round 1	Year 3
271159502001115	1123	361123	FNSNMNXF	46.237841	-93.005297	Round 1	Year 3
271159502001115	1123	361123	FNSNMNXF	46.244975	-92.996018	Round 1	Year 3
271159502001115	1123	361123	FNSNMNXF	46.241315	-93.002819	Round 1	Year 3
271159502001115	1123	361123	FNSNMNXF	46.24505	-92.993453	Round 1	Year 3
271159502001115	1123	361123	FNSNMNXF	46.224102	-93.030338	Round 1	Year 3
271159502001120	1123	361123	FNSNMNXF	46.227865	-93.004343	Round 1	Year 3
271159502001121	1123	361123	FNSNMNXF	46.227982	-92.993095	Round 1	Year 3
271159502001121	1123	361123	FNSNMNXF	46.220461	-92.991945	Round 1	Year 3
271159502001121	1123	361123	FNSNMNXF	46.221754	-93.010732	Round 1	Year 3
271159502001121	1123	361123	FNSNMNXF	46.227719	-93.006661	Round 1	Year 3
271159502001121	1123	361123	FNSNMNXF	46.221626	-92.991461	Round 1	Year 3
271159502001121	1123	361123	FNSNMNXF	46.217708	-93.00558	Round 1	Year 3
271159502001121	1123	361123	FNSNMNXF	46.222234	-92.991522	Round 1	Year 3
271159502001121	1123	361123	FNSNMNXF	46.21993	-93.022367	Round 1	Year 3
271159502001121	1123	361123	FNSNMNXF	46.220665	-93.026363	Round 1	Year 3
271159502001121	1123	361123	FNSNMNXF	46.220669	-93.016793	Round 1	Year 3
271159502001121	1123	361123	FNSNMNXF	46.228817	-92.998092	Round 1	Year 3
271159502001122	1123	361123	FNSNMNXF	46.228518	-93.00184	Round 1	Year 3
271159502001122	1123	361123	FNSNMNXF	46.228163	-93.00279	Round 1	Year 3
271159502001122	1123	361123	FNSNMNXF	46.228632	-93.000781	Round 1	Year 3
271159502001124	1123	361123	FNSNMNXF	46.237181	-92.995031	Round 1	Year 3
271159502001124	1123	361123	FNSNMNXF	46.233489	-92.99167	Round 1	Year 3
271159503001035	1123	361123	FNSNMNXF	46.240565	-92.987079	Round 1	Year 3
271159503001035	1123	361123	FNSNMNXF	46.236725	-92.988019	Round 1	Year 3
271159503001035	1123	361123	FNSNMNXF	46.239357	-92.990541	Round 1	Year 3
271159503001036	1123	361123	FNSNMNXF	46.23976	-92.983812	Round 1	Year 3
271159503001122	1123	361123	FNSNMNXF	46.217639	-92.98196	Round 1	Year 3
271159503001122	1123	361123	FNSNMNXF	46.215394	-92.987039	Round 1	Year 3
271159503001122	1123	361123	FNSNMNXF	46.213658	-92.984782	Round 1	Year 3
271159503001122	1123	361123	FNSNMNXF	46.216047	-92.98259	Round 1	Year 3
271159503001122	1123	361123	FNSNMNXF	46.216894	-92.982124	Round 1	Year 3
271159503001122	1123	361123	FNSNMNXF	46.218252	-92.982836	Round 1	Year 3
271159503001122	1123	361123	FNSNMNXF	46.21411	-92.984935	Round 1	Year 3
271159503001122	1123	361123	FNSNMNXF	46.217114	-92.98203	Round 1	Year 3

REDACTED FOR PUBLIC INSPECTION

Please use this tab to report Geocoded Information.

Census block information (Federal Information Processing Standard (FIPS) code)	NECA assigned operating company code (OCN)	Study Area Code (SAC)	Common Language Location Identifier (CLLI) code	Latitude (to six decimal places)	Longitude (to six decimal places)	CAF Phase 1 - Round 1 or Round 2	Indicating whether you are reporting Year 2 or Year 3 (please report each year separately)
271159503001122	1123	361123	FNSNMNXF	46.216842	-92.9828	Round 1	Year 3
271159503001122	1123	361123	FNSNMNXF	46.218244	-92.982095	Round 1	Year 3
271159503001122	1123	361123	FNSNMNXF	46.215708	-92.983816	Round 1	Year 3
271159503001122	1123	361123	FNSNMNXF	46.217927	-92.981885	Round 1	Year 3
271159503001122	1123	361123	FNSNMNXF	46.216231	-92.981827	Round 1	Year 3
271159503001122	1123	361123	FNSNMNXF	46.218122	-92.981907	Round 1	Year 3
271159503001122	1123	361123	FNSNMNXF	46.210316	-92.989615	Round 1	Year 3
271159503001122	1123	361123	FNSNMNXF	46.217394	-92.982038	Round 1	Year 3
271159503001122	1123	361123	FNSNMNXF	46.215968	-92.982937	Round 1	Year 3
271159503001122	1123	361123	FNSNMNXF	46.209577	-92.990498	Round 1	Year 3
271159503001122	1123	361123	FNSNMNXF	46.209942	-92.990197	Round 1	Year 3
271159503001123	1123	361123	FNSNMNXF	46.225587	-92.977368	Round 1	Year 3
271159503001123	1123	361123	FNSNMNXF	46.222238	-92.975528	Round 1	Year 3
271159503001123	1123	361123	FNSNMNXF	46.219729	-92.986594	Round 1	Year 3
271159503001124	1123	361123	FNSNMNXF	46.229841	-92.982133	Round 1	Year 3
271159503001124	1123	361123	FNSNMNXF	46.224274	-92.988716	Round 1	Year 3
271159503001124	1123	361123	FNSNMNXF	46.223992	-92.988073	Round 1	Year 3
271159503001125	1123	361123	FNSNMNXF	46.232221	-92.990258	Round 1	Year 3
271159503001125	1123	361123	FNSNMNXF	46.232975	-92.98606	Round 1	Year 3
271159503001139	1123	361123	FNSNMNXF	46.201684	-92.99452	Round 1	Year 3
271159503001139	1123	361123	FNSNMNXF	46.201871	-92.991748	Round 1	Year 3
271159503001141	1123	361123	FNSNMNXF	46.215363	-93.012032	Round 1	Year 3
271159503001141	1123	361123	FNSNMNXF	46.213457	-92.991527	Round 1	Year 3
271159503001141	1123	361123	FNSNMNXF	46.211833	-92.991667	Round 1	Year 3
271159503001141	1123	361123	FNSNMNXF	46.202397	-93.005928	Round 1	Year 3
271159503001141	1123	361123	FNSNMNXF	46.216564	-92.999875	Round 1	Year 3
271159503001141	1123	361123	FNSNMNXF	46.210248	-92.992122	Round 1	Year 3
271159503001141	1123	361123	FNSNMNXF	46.210623	-92.992059	Round 1	Year 3
271159503001141	1123	361123	FNSNMNXF	46.20374	-92.997923	Round 1	Year 3
271159503001141	1123	361123	FNSNMNXF	46.207524	-93.0052	Round 1	Year 3
271159503001141	1123	361123	FNSNMNXF	46.206794	-92.994494	Round 1	Year 3
271159503001141	1123	361123	FNSNMNXF	46.208257	-92.992377	Round 1	Year 3
271159503001141	1123	361123	FNSNMNXF	46.204597	-93.014245	Round 1	Year 3
271159503001141	1123	361123	FNSNMNXF	46.203292	-93.024352	Round 1	Year 3
271159503001141	1123	361123	FNSNMNXF	46.213494	-93.027527	Round 1	Year 3
271159503001141	1123	361123	FNSNMNXF	46.216619	-93.025344	Round 1	Year 3
271159503001141	1123	361123	FNSNMNXF	46.218906	-93.027758	Round 1	Year 3
270614806003019	1123	361123	WARBMNXA	47.178361	-93.069132	Round 1	Year 3
270614806003019	1123	361123	WARBMNXA	47.172429	-93.073995	Round 1	Year 3
270614806003019	1123	361123	WARBMNXA	47.179746	-93.066426	Round 1	Year 3
270614806003019	1123	361123	WARBMNXA	47.176582	-93.070252	Round 1	Year 3
270614806003019	1123	361123	WARBMNXA	47.171853	-93.075147	Round 1	Year 3
270614806003019	1123	361123	WARBMNXA	47.171364	-93.075768	Round 1	Year 3

REDACTED FOR PUBLIC INSPECTION

Please use this tab to report Geocoded Information.

Census block information (Federal Information Processing Standard (FIPS) code)	NECA assigned operating company code (OCN)	Study Area Code (SAC)	Common Language Location Identifier (CLLI) code	Latitude (to six decimal places)	Longitude (to six decimal places)	CAF Phase I - Round 1 or Round 2	Indicating whether you are reporting Year 2 or Year 3 (please report each year separately)
270614806003019	1123	361123	WARBMNXX	47.173322	-93.073066	Round 1	Year 3
270614806003019	1123	361123	WARBMNXX	47.176853	-93.069758	Round 1	Year 3
270614806003019	1123	361123	WARBMNXX	47.173058	-93.073395	Round 1	Year 3
270614806003019	1123	361123	WARBMNXX	47.179653	-93.065559	Round 1	Year 3
270614806003019	1123	361123	WARBMNXX	47.177767	-93.069409	Round 1	Year 3
270614806003019	1123	361123	WARBMNXX	47.171972	-93.074589	Round 1	Year 3
270614806003019	1123	361123	WARBMNXX	47.175741	-93.070714	Round 1	Year 3
270614806003019	1123	361123	WARBMNXX	47.179819	-93.065945	Round 1	Year 3
270614806003021	1123	361123	WARBMNXX	47.167828	-93.088054	Round 1	Year 3
270614806003029	1123	361123	WARBMNXX	47.151515	-93.086819	Round 1	Year 3
270614806003029	1123	361123	WARBMNXX	47.14628	-93.086108	Round 1	Year 3
270614806003029	1123	361123	WARBMNXX	47.144359	-93.091582	Round 1	Year 3
270614806003029	1123	361123	WARBMNXX	47.152416	-93.097632	Round 1	Year 3
270614806003029	1123	361123	WARBMNXX	47.157428	-93.088159	Round 1	Year 3
270614806003029	1123	361123	WARBMNXX	47.153511	-93.098549	Round 1	Year 3
270614806003029	1123	361123	WARBMNXX	47.152302	-93.099255	Round 1	Year 3
270614806003029	1123	361123	WARBMNXX	47.15309	-93.086691	Round 1	Year 3
270614806003029	1123	361123	WARBMNXX	47.1647	-93.086203	Round 1	Year 3
270614806003029	1123	361123	WARBMNXX	47.157549	-93.084707	Round 1	Year 3
270614806003029	1123	361123	WARBMNXX	47.150917	-93.090441	Round 1	Year 3
271370113001092	1123	361123	WARBMNXX	47.159804	-93.06409	Round 1	Year 3
271370113001092	1123	361123	WARBMNXX	47.162985	-93.065263	Round 1	Year 3
271370113001092	1123	361123	WARBMNXX	47.162005	-93.062573	Round 1	Year 3
271370113001092	1123	361123	WARBMNXX	47.172594	-93.055742	Round 1	Year 3
271370113001092	1123	361123	WARBMNXX	47.160925	-93.062839	Round 1	Year 3
271370113001092	1123	361123	WARBMNXX	47.16651	-93.063767	Round 1	Year 3
271370113001092	1123	361123	WARBMNXX	47.168094	-93.06059	Round 1	Year 3
271370113001099	1123	361123	WARBMNXX	47.179613	-93.064529	Round 1	Year 3
271370113001099	1123	361123	WARBMNXX	47.17213	-93.064167	Round 1	Year 3
271370113001099	1123	361123	WARBMNXX	47.177809	-93.061801	Round 1	Year 3
271370113001113	1123	361123	WARBMNXX	47.176372	-93.050727	Round 1	Year 3
271370113001113	1123	361123	WARBMNXX	47.176029	-93.04795	Round 1	Year 3
270359516001004	1123	361123	GRSNMNXG	46.264648	-93.86604	Round 1	Year 3
270359516001004	1123	361123	GRSNMNXG	46.267567	-93.864951	Round 1	Year 3
270359516001004	1123	361123	GRSNMNXG	46.264859	-93.865492	Round 1	Year 3
270359516001061	1123	361123	GRSNMNXG	46.216608	-93.848269	Round 1	Year 3
270359516001061	1123	361123	GRSNMNXG	46.217755	-93.857499	Round 1	Year 3
270359516001061	1123	361123	GRSNMNXG	46.217266	-93.853021	Round 1	Year 3
270359516001061	1123	361123	GRSNMNXG	46.218351	-93.861653	Round 1	Year 3
270359516001061	1123	361123	GRSNMNXG	46.218372	-93.860778	Round 1	Year 3
270399502003113	1123	361123	HYFDMNXX	43.944055	-92.898876	Round 1	Year 3
270399502003118	1123	361123	HYFDMNXX	43.942737	-92.85713	Round 1	Year 3
270399502003118	1123	361123	HYFDMNXX	43.936094	-92.852908	Round 1	Year 3

REDACTED FOR PUBLIC INSPECTION

Please use this tab to report Geocoded Information.

Census block information (Federal Information Processing Standard (FIPS) code)	NECA assigned operating company code (OCN)	Study Area Code (SAC)	Common Language Location Identifier (CLU) code	Latitude (to six decimal places)	Longitude (to six decimal places)	CAF Phase I - Round 1 or Round 2	Indicating whether you are reporting Year 2 or Year 3 (please report each year separately)
270399502003124	1123	361123	HYFDMNXA	43.941175	-92.859976	Round 1	Year 3
270399502003126	1123	361123	HYFDMNXA	43.936808	-92.892119	Round 1	Year 3
270399502003127	1123	361123	HYFDMNXA	43.936105	-92.901441	Round 1	Year 3
270399504001003	1123	361123	HYFDMNXA	43.927453	-92.858401	Round 1	Year 3
270399504001005	1123	361123	HYFDMNXA	43.928835	-92.859813	Round 1	Year 3
270399504001005	1123	361123	HYFDMNXA	43.931397	-92.878643	Round 1	Year 3
270399504001005	1123	361123	HYFDMNXA	43.922347	-92.87308	Round 1	Year 3
270399504001005	1123	361123	HYFDMNXA	43.927918	-92.859702	Round 1	Year 3
270399504001006	1123	361123	HYFDMNXA	43.935338	-92.896603	Round 1	Year 3
270399504001006	1123	361123	HYFDMNXA	43.935485	-92.887354	Round 1	Year 3
270399504001006	1123	361123	HYFDMNXA	43.921485	-92.897605	Round 1	Year 3
270399504001007	1123	361123	HYFDMNXA	43.927039	-92.900058	Round 1	Year 3
270399504001007	1123	361123	HYFDMNXA	43.931262	-92.900682	Round 1	Year 3
270399504001007	1123	361123	HYFDMNXA	43.934318	-92.917042	Round 1	Year 3
270399504001048	1123	361123	HYFDMNXA	43.920682	-92.911752	Round 1	Year 3
270399504001050	1123	361123	HYFDMNXA	43.916522	-92.900119	Round 1	Year 3
270399504001051	1123	361123	HYFDMNXA	43.919775	-92.874893	Round 1	Year 3
270399504001051	1123	361123	HYFDMNXA	43.920728	-92.892729	Round 1	Year 3
270399504001051	1123	361123	HYFDMNXA	43.919712	-92.860281	Round 1	Year 3
270399504001051	1123	361123	HYFDMNXA	43.91994	-92.875646	Round 1	Year 3
270399501001023	1123	361123	WCNCMNXX	44.194598	-92.879498	Round 1	Year 3
270399501001023	1123	361123	WCNCMNXX	44.195724	-92.891402	Round 1	Year 3
270399501001024	1123	361123	WCNCMNXX	44.193832	-92.900968	Round 1	Year 3
270399501001024	1123	361123	WCNCMNXX	44.196516	-92.919566	Round 1	Year 3
270399503002000	1123	361123	WCNCMNXX	44.194745	-92.942045	Round 1	Year 3
270399503002000	1123	361123	WCNCMNXX	44.196615	-92.936864	Round 1	Year 3
270399503002002	1123	361123	WCNCMNXX	44.195675	-92.966357	Round 1	Year 3
270399503002003	1123	361123	WCNCMNXX	44.196507	-92.976399	Round 1	Year 3
270490807002041	1123	361123	WCNCMNXX	44.212381	-92.91303	Round 1	Year 3
270490807002041	1123	361123	WCNCMNXX	44.211793	-92.911661	Round 1	Year 3
270490807002041	1123	361123	WCNCMNXX	44.21206	-92.896107	Round 1	Year 3
270490807002041	1123	361123	WCNCMNXX	44.2119	-92.903306	Round 1	Year 3
270490807002065	1123	361123	WCNCMNXX	44.19758	-92.936229	Round 1	Year 3
270490807002065	1123	361123	WCNCMNXX	44.197443	-92.925533	Round 1	Year 3
270490807002065	1123	361123	WCNCMNXX	44.21086	-92.939978	Round 1	Year 3
270490807002065	1123	361123	WCNCMNXX	44.20193	-92.929281	Round 1	Year 3
270490807002065	1123	361123	WCNCMNXX	44.203192	-92.940054	Round 1	Year 3
270490807002065	1123	361123	WCNCMNXX	44.19751	-92.928989	Round 1	Year 3
270490807002065	1123	361123	WCNCMNXX	44.210823	-92.931723	Round 1	Year 3
270490807002065	1123	361123	WCNCMNXX	44.210186	-92.931623	Round 1	Year 3
270490807002065	1123	361123	WCNCMNXX	44.210559	-92.931959	Round 1	Year 3
270490807002065	1123	361123	WCNCMNXX	44.211094	-92.931724	Round 1	Year 3
270490807002065	1123	361123	WCNCMNXX	44.210563	-92.932335	Round 1	Year 3

REDACTED FOR PUBLIC INSPECTION

Please use this tab to report Geocoded Information.

Census block information (Federal Information Processing Standard (FIPS) code)	NECA assigned operating company code (OCN)	Study Area Code (SAC)	Common Language Location Identifier (CLLI) code	Latitude (to six decimal places)	Longitude (to six decimal places)	CAF Phase I - Round 1 or Round 2	Indicating whether you are reporting Year 2 or Year 3 (please report each year separately)
270490807002065	1123	361123	WCNCMNXX	44.210974	-92.934899	Round 1	Year 3
270490807002065	1123	361123	WCNCMNXX	44.211153	-92.932552	Round 1	Year 3
270490807002068	1123	361123	WCNCMNXX	44.211081	-92.92292	Round 1	Year 3
270490807002070	1123	361123	WCNCMNXX	44.197351	-92.918121	Round 1	Year 3
270490807002071	1123	361123	WCNCMNXX	44.207146	-92.911423	Round 1	Year 3
270490807002071	1123	361123	WCNCMNXX	44.198734	-92.896135	Round 1	Year 3
270490807002071	1123	361123	WCNCMNXX	44.204351	-92.893751	Round 1	Year 3
270490807002071	1123	361123	WCNCMNXX	44.197396	-92.902625	Round 1	Year 3
270490807002072	1123	361123	WCNCMNXX	44.210284	-92.891759	Round 1	Year 3
270490807002090	1123	361123	WCNCMNXX	44.201001	-92.884091	Round 1	Year 3
270017704001098	1123	361123	MCGRMNXX	46.564853	-93.219987	Round 1	Year 3
270017704001098	1123	361123	MCGRMNXX	46.564161	-93.251321	Round 1	Year 3
270017704001098	1123	361123	MCGRMNXX	46.563708	-93.273606	Round 1	Year 3
270017704001098	1123	361123	MCGRMNXX	46.564291	-93.23621	Round 1	Year 3
270017704001098	1123	361123	MCGRMNXX	46.563655	-93.257584	Round 1	Year 3
270017704001098	1123	361123	MCGRMNXX	46.564164	-93.227612	Round 1	Year 3
270017704001098	1123	361123	MCGRMNXX	46.564325	-93.270624	Round 1	Year 3
270017704001098	1123	361123	MCGRMNXX	46.565055	-93.270069	Round 1	Year 3
270017704001098	1123	361123	MCGRMNXX	46.566042	-93.267902	Round 1	Year 3
270017704001098	1123	361123	MCGRMNXX	46.567246	-93.264798	Round 1	Year 3
270017704001098	1123	361123	MCGRMNXX	46.566464	-93.267239	Round 1	Year 3
270017704001098	1123	361123	MCGRMNXX	46.567067	-93.266402	Round 1	Year 3
270017704001098	1123	361123	MCGRMNXX	46.566921	-93.265638	Round 1	Year 3
270017704001098	1123	361123	MCGRMNXX	46.567404	-93.26361	Round 1	Year 3
270017704001098	1123	361123	MCGRMNXX	46.567578	-93.263079	Round 1	Year 3
270017704001098	1123	361123	MCGRMNXX	46.568313	-93.263902	Round 1	Year 3
270017704001098	1123	361123	MCGRMNXX	46.567901	-93.266994	Round 1	Year 3
270017704001098	1123	361123	MCGRMNXX	46.563382	-93.261871	Round 1	Year 3
270017704001098	1123	361123	MCGRMNXX	46.563467	-93.259131	Round 1	Year 3
270017704001098	1123	361123	MCGRMNXX	46.563364	-93.258385	Round 1	Year 3
270017704001098	1123	361123	MCGRMNXX	46.5636	-93.26063	Round 1	Year 3
270017704001098	1123	361123	MCGRMNXX	46.563456	-93.257843	Round 1	Year 3
270017704001100	1123	361123	MCGRMNXX	46.569311	-93.202347	Round 1	Year 3
270017704001100	1123	361123	MCGRMNXX	46.567718	-93.201336	Round 1	Year 3
270017704001100	1123	361123	MCGRMNXX	46.564468	-93.203083	Round 1	Year 3
270017704001109	1123	361123	MCGRMNXX	46.568988	-93.198931	Round 1	Year 3
270017704001117	1123	361123	MCGRMNXX	46.562406	-93.264551	Round 1	Year 3
270017704001117	1123	361123	MCGRMNXX	46.562708	-93.215279	Round 1	Year 3
270017704001117	1123	361123	MCGRMNXX	46.563773	-93.230201	Round 1	Year 3
270017704001117	1123	361123	MCGRMNXX	46.562899	-93.227689	Round 1	Year 3
270017704001117	1123	361123	MCGRMNXX	46.563032	-93.256236	Round 1	Year 3
270017704001117	1123	361123	MCGRMNXX	46.560813	-93.26861	Round 1	Year 3
270017704001117	1123	361123	MCGRMNXX	46.563073	-93.216541	Round 1	Year 3

REDACTED FOR PUBLIC INSPECTION

Please use this tab to report Geocoded Information.

Census block information (Federal Information Processing Standard (FIPS) code)	NECA assigned operating company code (OCN)	Study Area Code (SAC)	Common Language Location Identifier (CLLI) code	Latitude (to six decimal places)	Longitude (to six decimal places)	CAF Phase I - Round 1 or Round 2	Indicating whether you are reporting Year 2 or Year 3 (please report each year separately)
270017704001118	1123	361123	MCGRMNXM	46.562489	-93.272743	Round 1	Year 3
270017704001087	1123	361123	MCGRMNXM	46.581747	-93.159299	Round 1	Year 3
270017704001096	1123	361123	MCGRMNXM	46.579948	-93.164132	Round 1	Year 3
270017704001097	1123	361123	MCGRMNXM	46.585765	-93.177722	Round 1	Year 3
270017704001098	1123	361123	MCGRMNXM	46.579881	-93.188257	Round 1	Year 3
270017704001098	1123	361123	MCGRMNXM	46.579549	-93.195769	Round 1	Year 3
270017704001098	1123	361123	MCGRMNXM	46.586109	-93.18016	Round 1	Year 3
270017704001103	1123	361123	MCGRMNXM	46.577491	-93.195354	Round 1	Year 3
270017704001103	1123	361123	MCGRMNXM	46.576958	-93.192588	Round 1	Year 3
270017704001103	1123	361123	MCGRMNXM	46.576978	-93.199718	Round 1	Year 3
270017704001104	1123	361123	MCGRMNXM	46.577175	-93.177274	Round 1	Year 3
270017704003044	1123	361123	MGRMNXM	46.333125	-93.201614	Round 1	Year 3
270017704003044	1123	361123	MGRMNXM	46.335141	-93.199239	Round 1	Year 3
270017704003044	1123	361123	MGRMNXM	46.334211	-93.206861	Round 1	Year 3
270017704003044	1123	361123	MGRMNXM	46.332964	-93.202994	Round 1	Year 3
270017704003044	1123	361123	MGRMNXM	46.332943	-93.188011	Round 1	Year 3
270017704003044	1123	361123	MGRMNXM	46.332707	-93.199096	Round 1	Year 3
270017704003044	1123	361123	MGRMNXM	46.333028	-93.200091	Round 1	Year 3
270017704003044	1123	361123	MGRMNXM	46.332929	-93.188331	Round 1	Year 3
270017704003044	1123	361123	MGRMNXM	46.332929	-93.193177	Round 1	Year 3
270017704003044	1123	361123	MGRMNXM	46.334479	-93.194231	Round 1	Year 3
270017704003044	1123	361123	MGRMNXM	46.334066	-93.193604	Round 1	Year 3
270017704003045	1123	361123	MGRMNXM	46.334726	-93.237825	Round 1	Year 3
270017704003045	1123	361123	MGRMNXM	46.334118	-93.236184	Round 1	Year 3
270017704003045	1123	361123	MGRMNXM	46.333194	-93.237322	Round 1	Year 3
270017704003045	1123	361123	MGRMNXM	46.33491	-93.250124	Round 1	Year 3
270017704003045	1123	361123	MGRMNXM	46.333177	-93.219566	Round 1	Year 3
270017704003045	1123	361123	MGRMNXM	46.336648	-93.218745	Round 1	Year 3
270017704003059	1123	361123	MGRMNXM	46.319733	-93.240489	Round 1	Year 3
270017704003059	1123	361123	MGRMNXM	46.311828	-93.258284	Round 1	Year 3
270017704003059	1123	361123	MGRMNXM	46.290824	-93.26148	Round 1	Year 3
270017704003059	1123	361123	MGRMNXM	46.284831	-93.261291	Round 1	Year 3
270017704003059	1123	361123	MGRMNXM	46.330721	-93.246294	Round 1	Year 3
270017704003059	1123	361123	MGRMNXM	46.309435	-93.25717	Round 1	Year 3
270017704003059	1123	361123	MGRMNXM	46.331994	-93.219887	Round 1	Year 3
270017704003059	1123	361123	MGRMNXM	46.332209	-93.227008	Round 1	Year 3
270017704003059	1123	361123	MGRMNXM	46.332097	-93.236945	Round 1	Year 3
270017905011007	1123	361123	MGRMNXM	46.347433	-93.306428	Round 1	Year 3
270017905011007	1123	361123	MGRMNXM	46.34457	-93.306816	Round 1	Year 3
270017905011007	1123	361123	MGRMNXM	46.347881	-93.306482	Round 1	Year 3
270017905011023	1123	361123	MGRMNXM	46.331688	-93.289105	Round 1	Year 3
270017905011023	1123	361123	MGRMNXM	46.332163	-93.283901	Round 1	Year 3
270017905011025	1123	361123	MGRMNXM	46.333991	-93.292143	Round 1	Year 3

REDACTED FOR PUBLIC INSPECTION

Please use this tab to report Geocoded Information.

Census block information (Federal Information Processing Standard (FIPS) code)	NECA assigned operating company code (OCN)	Study Area Code (SAC)	Common Language Location Identifier (CLLI) code	Latitude (to six decimal places)	Longitude (to six decimal places)	CAF Phase I - Round 1 or Round 2	Indicating whether you are reporting Year 2 or Year 3 (please report each year separately)
270017905011025	1123	361123	MGRMNXM	46.345682	-93.28306	Round 1	Year 3
270017905011025	1123	361123	MGRMNXM	46.345259	-93.29961	Round 1	Year 3
270017905011025	1123	361123	MGRMNXM	46.342866	-93.283128	Round 1	Year 3
270017905011025	1123	361123	MGRMNXM	46.333536	-93.297758	Round 1	Year 3
270017905011025	1123	361123	MGRMNXM	46.3428	-93.305077	Round 1	Year 3
270017905011025	1123	361123	MGRMNXM	46.33237	-93.283347	Round 1	Year 3
270017905011026	1123	361123	MGRMNXM	46.347778	-93.30027	Round 1	Year 3
270017905011026	1123	361123	MGRMNXM	46.347461	-93.281775	Round 1	Year 3
270017905011026	1123	361123	MGRMNXM	46.351643	-93.264932	Round 1	Year 3
270017905011032	1123	361123	MGRMNXM	46.330774	-93.277218	Round 1	Year 3
270017905011032	1123	361123	MGRMNXM	46.318658	-93.269216	Round 1	Year 3
270017905011033	1123	361123	MGRMNXM	46.33362	-93.261357	Round 1	Year 3
270017905011033	1123	361123	MGRMNXM	46.333594	-93.269571	Round 1	Year 3
270017905011034	1123	361123	MGRMNXM	46.33317	-93.279364	Round 1	Year 3
270017905011034	1123	361123	MGRMNXM	46.344149	-93.262797	Round 1	Year 3
270017905011034	1123	361123	MGRMNXM	46.341286	-93.263006	Round 1	Year 3
270017905011034	1123	361123	MGRMNXM	46.344276	-93.263036	Round 1	Year 3
270017905011034	1123	361123	MGRMNXM	46.333482	-93.27863	Round 1	Year 3
271159501002000	1123	361123	SGLKMNXS	46.398644	-92.694302	Round 1	Year 3
271159501002000	1123	361123	SGLKMNXS	46.397106	-92.693861	Round 1	Year 3
271159501002000	1123	361123	SGLKMNXS	46.399793	-92.689573	Round 1	Year 3
271159501002000	1123	361123	SGLKMNXS	46.400168	-92.690125	Round 1	Year 3
271159501002000	1123	361123	SGLKMNXS	46.39905	-92.694354	Round 1	Year 3
271159501002000	1123	361123	SGLKMNXS	46.399611	-92.687347	Round 1	Year 3
271159501002000	1123	361123	SGLKMNXS	46.392565	-92.693142	Round 1	Year 3
271159501002000	1123	361123	SGLKMNXS	46.399461	-92.688393	Round 1	Year 3
271159501002000	1123	361123	SGLKMNXS	46.401431	-92.692724	Round 1	Year 3
271159501002000	1123	361123	SGLKMNXS	46.400386	-92.690256	Round 1	Year 3
271159501002000	1123	361123	SGLKMNXS	46.40057	-92.692608	Round 1	Year 3
271159501002000	1123	361123	SGLKMNXS	46.400978	-92.693038	Round 1	Year 3
271159501002000	1123	361123	SGLKMNXS	46.400525	-92.69598	Round 1	Year 3
271159501002000	1123	361123	SGLKMNXS	46.397954	-92.694009	Round 1	Year 3
271159501002000	1123	361123	SGLKMNXS	46.400804	-92.691939	Round 1	Year 3
271159501002000	1123	361123	SGLKMNXS	46.395592	-92.693538	Round 1	Year 3
271159501002000	1123	361123	SGLKMNXS	46.397706	-92.693884	Round 1	Year 3
271159501002000	1123	361123	SGLKMNXS	46.398241	-92.69417	Round 1	Year 3
271159501002000	1123	361123	SGLKMNXS	46.401281	-92.692234	Round 1	Year 3
271159501002000	1123	361123	SGLKMNXS	46.396106	-92.693916	Round 1	Year 3
271159501002000	1123	361123	SGLKMNXS	46.399963	-92.688284	Round 1	Year 3
271159501002000	1123	361123	SGLKMNXS	46.400556	-92.690529	Round 1	Year 3
271159501002000	1123	361123	SGLKMNXS	46.397414	-92.693877	Round 1	Year 3
271159501002000	1123	361123	SGLKMNXS	46.396003	-92.689126	Round 1	Year 3
271159501002000	1123	361123	SGLKMNXS	46.401192	-92.691586	Round 1	Year 3

REDACTED FOR PUBLIC INSPECTION

Please use this tab to report Geocoded Information.

Census block information (Federal Information Processing Standard (FIPS) code)	NECA assigned operating company code (OCN)	Study Area Code (SAC)	Common Language Location Identifier (CLLI) code	Latitude (to six decimal places)	Longitude (to six decimal places)	CAF Phase I - Round 1 or Round 2	Indicating whether you are reporting Year 2 or Year 3 (please report each year separately)
271159501002000	1123	361123	SGLKMNXS	46.39634	-92.688547	Round 1	Year 3
271159501002000	1123	361123	SGLKMNXS	46.396638	-92.693815	Round 1	Year 3
271159501002000	1123	361123	SGLKMNXS	46.390826	-92.689665	Round 1	Year 3
271159501002000	1123	361123	SGLKMNXS	46.402313	-92.692277	Round 1	Year 3
271159501002000	1123	361123	SGLKMNXS	46.392577	-92.690143	Round 1	Year 3
271159501002000	1123	361123	SGLKMNXS	46.397035	-92.689045	Round 1	Year 3
271159501002000	1123	361123	SGLKMNXS	46.397583	-92.693909	Round 1	Year 3
271159501002000	1123	361123	SGLKMNXS	46.400898	-92.690151	Round 1	Year 3
271159501002000	1123	361123	SGLKMNXS	46.400676	-92.689789	Round 1	Year 3
271159501002000	1123	361123	SGLKMNXS	46.403565	-92.694	Round 1	Year 3
271159501002001	1123	361123	SGLKMNXS	46.398194	-92.69769	Round 1	Year 3
271159501002001	1123	361123	SGLKMNXS	46.398755	-92.695731	Round 1	Year 3
271159501002001	1123	361123	SGLKMNXS	46.39923	-92.696702	Round 1	Year 3
271159501002001	1123	361123	SGLKMNXS	46.40256	-92.695699	Round 1	Year 3
271159501002001	1123	361123	SGLKMNXS	46.402646	-92.694962	Round 1	Year 3
271159501002001	1123	361123	SGLKMNXS	46.400699	-92.69642	Round 1	Year 3
271159501002003	1123	361123	SGLKMNXS	46.397296	-92.719589	Round 1	Year 3
271159501002003	1123	361123	SGLKMNXS	46.404703	-92.709566	Round 1	Year 3
271159501002003	1123	361123	SGLKMNXS	46.404415	-92.705132	Round 1	Year 3
271159501002003	1123	361123	SGLKMNXS	46.399588	-92.718545	Round 1	Year 3
271159501002027	1123	361123	SGLKMNXS	46.391869	-92.705139	Round 1	Year 3
271159501002027	1123	361123	SGLKMNXS	46.39868	-92.710208	Round 1	Year 3
271159501002027	1123	361123	SGLKMNXS	46.394211	-92.700716	Round 1	Year 3
271159501002027	1123	361123	SGLKMNXS	46.393597	-92.711794	Round 1	Year 3
271159501002027	1123	361123	SGLKMNXS	46.394588	-92.699976	Round 1	Year 3
271159501002027	1123	361123	SGLKMNXS	46.397604	-92.710595	Round 1	Year 3
271159501002027	1123	361123	SGLKMNXS	46.400208	-92.710823	Round 1	Year 3
271159501002027	1123	361123	SGLKMNXS	46.394093	-92.71893	Round 1	Year 3
271159501002027	1123	361123	SGLKMNXS	46.400534	-92.711	Round 1	Year 3
271159501002027	1123	361123	SGLKMNXS	46.391417	-92.706548	Round 1	Year 3
271159501002027	1123	361123	SGLKMNXS	46.396492	-92.710231	Round 1	Year 3
271159501002027	1123	361123	SGLKMNXS	46.399685	-92.710725	Round 1	Year 3
271159501002027	1123	361123	SGLKMNXS	46.392551	-92.703279	Round 1	Year 3
271159501002027	1123	361123	SGLKMNXS	46.392293	-92.702536	Round 1	Year 3
271159501002027	1123	361123	SGLKMNXS	46.398658	-92.711458	Round 1	Year 3
271159501002027	1123	361123	SGLKMNXS	46.393529	-92.719932	Round 1	Year 3
271159501002027	1123	361123	SGLKMNXS	46.400531	-92.7071	Round 1	Year 3
271159501002027	1123	361123	SGLKMNXS	46.391001	-92.707691	Round 1	Year 3
271159501002027	1123	361123	SGLKMNXS	46.395926	-92.716664	Round 1	Year 3
271159501002027	1123	361123	SGLKMNXS	46.394853	-92.710939	Round 1	Year 3
271159501002027	1123	361123	SGLKMNXS	46.399245	-92.711273	Round 1	Year 3
271159501002027	1123	361123	SGLKMNXS	46.392305	-92.703821	Round 1	Year 3
271159501002027	1123	361123	SGLKMNXS	46.390732	-92.720702	Round 1	Year 3

REDACTED FOR PUBLIC INSPECTION

Please use this tab to report Geocoded Information.

Census block information (Federal Information Processing Standard (FIPS) code)	NECA assigned operating company code (OCN)	Study Area Code (SAC)	Common Language Location Identifier (CLI) code	Latitude (to six decimal places)	Longitude (to six decimal places)	CAF Phase I - Round 1 or Round 2	Indicating whether you are reporting Year 2 or Year 3 (please report each year separately)
271159501002027	1123	361123	SGLKMNXS	46.397955	-92.710605	Round 1	Year 3
271159501002027	1123	361123	SGLKMNXS	46.398407	-92.710705	Round 1	Year 3
271159501002027	1123	361123	SGLKMNXS	46.395208	-92.710252	Round 1	Year 3
271159501002069	1123	361123	SGLKMNXS	46.388787	-92.713604	Round 1	Year 3
271159501002070	1123	361123	SGLKMNXS	46.387043	-92.687143	Round 1	Year 3
271159501002070	1123	361123	SGLKMNXS	46.386648	-92.7091	Round 1	Year 3
271159501001104	1123	361123	SGLKMNXS	46.361426	-92.68281	Round 1	Year 3
271159501001104	1123	361123	SGLKMNXS	46.361407	-92.678888	Round 1	Year 3
271159501001104	1123	361123	SGLKMNXS	46.361035	-92.691919	Round 1	Year 3
271159501001104	1123	361123	SGLKMNXS	46.361571	-92.696547	Round 1	Year 3
271159501001109	1123	361123	SGLKMNXS	46.362021	-92.700523	Round 1	Year 3
271159501001109	1123	361123	SGLKMNXS	46.355875	-92.690931	Round 1	Year 3
271159501001109	1123	361123	SGLKMNXS	46.360131	-92.679005	Round 1	Year 3
271159501001109	1123	361123	SGLKMNXS	46.359485	-92.694294	Round 1	Year 3
271159501001109	1123	361123	SGLKMNXS	46.360136	-92.691335	Round 1	Year 3
271159501001109	1123	361123	SGLKMNXS	46.36023	-92.684426	Round 1	Year 3
271159501001109	1123	361123	SGLKMNXS	46.351514	-92.70203	Round 1	Year 3
271159501001110	1123	361123	SGLKMNXS	46.360454	-92.723488	Round 1	Year 3
271159501001110	1123	361123	SGLKMNXS	46.348114	-92.723863	Round 1	Year 3
271159501001110	1123	361123	SGLKMNXS	46.358243	-92.713003	Round 1	Year 3
271159501001112	1123	361123	SGLKMNXS	46.360142	-92.724223	Round 1	Year 3
271159501001112	1123	361123	SGLKMNXS	46.353895	-92.726887	Round 1	Year 3
271159501001112	1123	361123	SGLKMNXS	46.359373	-92.72559	Round 1	Year 3
271159501001112	1123	361123	SGLKMNXS	46.354989	-92.726322	Round 1	Year 3
271159501001112	1123	361123	SGLKMNXS	46.357332	-92.72594	Round 1	Year 3
271159501001112	1123	361123	SGLKMNXS	46.355448	-92.72741	Round 1	Year 3
271159501001116	1123	361123	SGLKMNXS	46.358612	-92.664736	Round 1	Year 3
271159501001116	1123	361123	SGLKMNXS	46.359907	-92.668538	Round 1	Year 3
271159501001116	1123	361123	SGLKMNXS	46.357769	-92.667088	Round 1	Year 3
271159501001116	1123	361123	SGLKMNXS	46.359998	-92.673923	Round 1	Year 3
271159501001122	1123	361123	SGLKMNXS	46.351213	-92.725571	Round 1	Year 3
271159501001123	1123	361123	SGLKMNXS	46.345379	-92.729228	Round 1	Year 3
271159501001124	1123	361123	SGLKMNXS	46.337818	-92.746964	Round 1	Year 3
271159501001124	1123	361123	SGLKMNXS	46.343204	-92.735468	Round 1	Year 3
271159501002086	1123	361123	SGLKMNXS	46.343675	-92.753327	Round 1	Year 3
271159501002086	1123	361123	SGLKMNXS	46.343098	-92.753533	Round 1	Year 3
271159501002086	1123	361123	SGLKMNXS	46.342111	-92.7538	Round 1	Year 3
271159501002086	1123	361123	SGLKMNXS	46.340013	-92.753365	Round 1	Year 3
271159501002086	1123	361123	SGLKMNXS	46.341549	-92.75385	Round 1	Year 3
271159501002086	1123	361123	SGLKMNXS	46.340628	-92.753641	Round 1	Year 3
271159501002088	1123	361123	SGLKMNXS	46.352603	-92.729911	Round 1	Year 3
271159501002107	1123	361123	SGLKMNXS	46.362024	-92.717856	Round 1	Year 3
271159501002107	1123	361123	SGLKMNXS	46.361479	-92.711267	Round 1	Year 3

REDACTED FOR PUBLIC INSPECTION

Please use this tab to report Geocoded Information.

Census block information (Federal Information Processing Standard (FIPS) code)	NECA assigned operating company code (OCN)	Study Area Code (SAC)	Common Language Location Identifier (CLI) code	Latitude (to six decimal places)	Longitude (to six decimal places)	CAF Phase 1 - Round 1 or Round 2	Indicating whether you are reporting Year 2 or Year 3 (please report each year separately)
271159501002107	1123	361123	SGLKMNXS	46.360964	-92.706298	Round 1	Year 3
271159501002107	1123	361123	SGLKMNXS	46.361769	-92.718848	Round 1	Year 3
270614806003092	1123	361123	WARBMNXA	47.039037	-93.210296	Round 1	Year 3
270614806003092	1123	361123	WARBMNXA	47.039865	-93.210807	Round 1	Year 3
270614806003092	1123	361123	WARBMNXA	47.04152	-93.213626	Round 1	Year 3
270614806003092	1123	361123	WARBMNXA	47.038962	-93.20359	Round 1	Year 3
270614806003092	1123	361123	WARBMNXA	47.046166	-93.220099	Round 1	Year 3
270614806003108	1123	361123	WARBMNXA	47.047709	-93.225245	Round 1	Year 3
270614806003111	1123	361123	WARBMNXA	47.037556	-93.208677	Round 1	Year 3
270614806003111	1123	361123	WARBMNXA	47.02805	-93.20021	Round 1	Year 3
270614806003111	1123	361123	WARBMNXA	47.033419	-93.201904	Round 1	Year 3
270614806003111	1123	361123	WARBMNXA	47.043317	-93.223572	Round 1	Year 3
270614806003111	1123	361123	WARBMNXA	47.039184	-93.215638	Round 1	Year 3
270614806003111	1123	361123	WARBMNXA	47.042758	-93.224056	Round 1	Year 3
270614806003111	1123	361123	WARBMNXA	47.028466	-93.195498	Round 1	Year 3
270614806003112	1123	361123	WARBMNXA	47.031952	-93.195156	Round 1	Year 3
270614806003112	1123	361123	WARBMNXA	47.028654	-93.196061	Round 1	Year 3
270614806003114	1123	361123	WARBMNXA	47.028114	-93.191655	Round 1	Year 3
270614806002019	1123	361123	WARBMNXA	47.173744	-93.260139	Round 1	Year 3
270614806002019	1123	361123	WARBMNXA	47.182222	-93.270771	Round 1	Year 3
270614806002019	1123	361123	WARBMNXA	47.182077	-93.272608	Round 1	Year 3
270614806002019	1123	361123	WARBMNXA	47.173726	-93.266742	Round 1	Year 3
270614806002019	1123	361123	WARBMNXA	47.181464	-93.278994	Round 1	Year 3
270614806002019	1123	361123	WARBMNXA	47.174133	-93.257779	Round 1	Year 3
270614806002019	1123	361123	WARBMNXA	47.174798	-93.267782	Round 1	Year 3
270614806002019	1123	361123	WARBMNXA	47.174663	-93.251373	Round 1	Year 3
270614806002019	1123	361123	WARBMNXA	47.182413	-93.272967	Round 1	Year 3
270614806002019	1123	361123	WARBMNXA	47.189982	-93.278993	Round 1	Year 3
270614806002019	1123	361123	WARBMNXA	47.175128	-93.273857	Round 1	Year 3
270614806002019	1123	361123	WARBMNXA	47.174808	-93.27425	Round 1	Year 3
270614806002019	1123	361123	WARBMNXA	47.173999	-93.24995	Round 1	Year 3
270614806002019	1123	361123	WARBMNXA	47.179782	-93.27153	Round 1	Year 3
270614806002019	1123	361123	WARBMNXA	47.181505	-93.271373	Round 1	Year 3
270614806002019	1123	361123	WARBMNXA	47.179514	-93.270787	Round 1	Year 3
270614806002019	1123	361123	WARBMNXA	47.181659	-93.272189	Round 1	Year 3
270614806002019	1123	361123	WARBMNXA	47.172016	-93.252012	Round 1	Year 3
270614806002019	1123	361123	WARBMNXA	47.172067	-93.256755	Round 1	Year 3
270614806002026	1123	361123	WARBMNXA	47.175192	-93.284989	Round 1	Year 3
270614806002026	1123	361123	WARBMNXA	47.178972	-93.285577	Round 1	Year 3
270614806002026	1123	361123	WARBMNXA	47.17749	-93.286983	Round 1	Year 3
270614806002029	1123	361123	WARBMNXA	47.182102	-93.294609	Round 1	Year 3
270614806002029	1123	361123	WARBMNXA	47.174195	-93.287875	Round 1	Year 3
270614806002052	1123	361123	WARBMNXA	47.172133	-93.282717	Round 1	Year 3

REDACTED FOR PUBLIC INSPECTION

Please use this tab to report Geocoded Information.

Census block information (Federal Information Processing Standard (FIPS) code)	NECA assigned operating company code (OCN)	Study Area Code (SAC)	Common Language Location Identifier (CLI) code	Latitude (to six decimal places)	Longitude (to six decimal places)	CAF Phase I - Round 1 or Round 2	Indicating whether you are reporting Year 2 or Year 3 (please report each year separately)
270614806002054	1123	361123	WARBMNXX	47.172503	-93.28093	Round 1	Year 3
270614806002055	1123	361123	WARBMNXX	47.18323	-93.279869	Round 1	Year 3
270614806002055	1123	361123	WARBMNXX	47.183996	-93.283086	Round 1	Year 3
270614806002055	1123	361123	WARBMNXX	47.182216	-93.281948	Round 1	Year 3
270614806002055	1123	361123	WARBMNXX	47.181546	-93.279742	Round 1	Year 3
270614806002015	1123	361123	WARBMNXX	47.232118	-93.193653	Round 1	Year 3
270614806003038	1123	361123	WARBMNXX	47.22613	-93.162088	Round 1	Year 3
270614806003038	1123	361123	WARBMNXX	47.225998	-93.163195	Round 1	Year 3
270614806003038	1123	361123	WARBMNXX	47.226079	-93.161043	Round 1	Year 3
270614806003041	1123	361123	WARBMNXX	47.236671	-93.157628	Round 1	Year 3
270614806003041	1123	361123	WARBMNXX	47.236345	-93.158701	Round 1	Year 3
270614806003041	1123	361123	WARBMNXX	47.237303	-93.157226	Round 1	Year 3
270614806003041	1123	361123	WARBMNXX	47.241222	-93.172699	Round 1	Year 3
270614806003041	1123	361123	WARBMNXX	47.236922	-93.157252	Round 1	Year 3
270614806003041	1123	361123	WARBMNXX	47.237627	-93.157215	Round 1	Year 3
270614806003041	1123	361123	WARBMNXX	47.238845	-93.156988	Round 1	Year 3
270614806003041	1123	361123	WARBMNXX	47.236688	-93.161681	Round 1	Year 3
270614806003041	1123	361123	WARBMNXX	47.239549	-93.157295	Round 1	Year 3
270614806003041	1123	361123	WARBMNXX	47.236431	-93.161573	Round 1	Year 3
270614806003041	1123	361123	WARBMNXX	47.239155	-93.156852	Round 1	Year 3
270614806003041	1123	361123	WARBMNXX	47.236193	-93.158942	Round 1	Year 3
270614806003041	1123	361123	WARBMNXX	47.238086	-93.157094	Round 1	Year 3
270614806003045	1123	361123	WARBMNXX	47.232617	-93.192295	Round 1	Year 3
270614806003047	1123	361123	WARBMNXX	47.226052	-93.166286	Round 1	Year 3
270614806004053	1123	361123	WARBMNXX	47.093438	-93.294111	Round 1	Year 3
270614806004053	1123	361123	WARBMNXX	47.097862	-93.298362	Round 1	Year 3
270614806004053	1123	361123	WARBMNXX	47.101796	-93.295274	Round 1	Year 3
270614806004053	1123	361123	WARBMNXX	47.093781	-93.293932	Round 1	Year 3
270614806004053	1123	361123	WARBMNXX	47.094346	-93.294934	Round 1	Year 3
270614806004053	1123	361123	WARBMNXX	47.103786	-93.295536	Round 1	Year 3
270614806004053	1123	361123	WARBMNXX	47.108743	-93.312341	Round 1	Year 3
270614806004053	1123	361123	WARBMNXX	47.107771	-93.295039	Round 1	Year 3
270614806004053	1123	361123	WARBMNXX	47.108769	-93.313787	Round 1	Year 3
270614806004057	1123	361123	WARBMNXX	47.107532	-93.309701	Round 1	Year 3
270614806004057	1123	361123	WARBMNXX	47.101646	-93.294371	Round 1	Year 3
270614806004057	1123	361123	WARBMNXX	47.10885	-93.292776	Round 1	Year 3
270614806004057	1123	361123	WARBMNXX	47.102469	-93.294214	Round 1	Year 3
270614806004057	1123	361123	WARBMNXX	47.10864	-93.294209	Round 1	Year 3
270614806004057	1123	361123	WARBMNXX	47.105832	-93.287413	Round 1	Year 3
270614806004060	1123	361123	WARBMNXX	47.109473	-93.312182	Round 1	Year 3
270614806004060	1123	361123	WARBMNXX	47.120256	-93.301327	Round 1	Year 3
270614806004060	1123	361123	WARBMNXX	47.119264	-93.300847	Round 1	Year 3
271370114003188	1123	361123	ALBOMNXX	47.053731	-92.474043	Round 2	Year 2

REDACTED FOR PUBLIC INSPECTION

Please use this tab to report Geocoded Information.

Census block information (Federal Information Processing Standard (FIPS) code)	NECA assigned operating company code (OCN)	Study Area Code (SAC)	Common Language Location Identifier (CLI) code	Latitude (to six decimal places)	Longitude (to six decimal places)	CAF Phase I - Round 1 or Round 2	Indicating whether you are reporting Year 2 or Year 3 (please report each year separately)
271370111001009	1123	361123	ALBOMNXB	47.010115	-92.463667	Round 2	Year 2
271370111001009	1123	361123	ALBOMNXB	47.009883	-92.465402	Round 2	Year 2
271370111001027	1123	361123	ALBOMNXB	46.965722	-92.464026	Round 2	Year 2
271370111001027	1123	361123	ALBOMNXB	47.000948	-92.469558	Round 2	Year 2
271370111001027	1123	361123	ALBOMNXB	47.00163	-92.469948	Round 2	Year 2
271370111001044	1123	361123	ALBOMNXB	46.953344	-92.440407	Round 2	Year 2
271370111001050	1123	361123	ALBOMNXB	46.959622	-92.460599	Round 2	Year 2
271370111001050	1123	361123	ALBOMNXB	46.959312	-92.460768	Round 2	Year 2
271370111001050	1123	361123	ALBOMNXB	46.959896	-92.46075	Round 2	Year 2
271370111001060	1123	361123	ALBOMNXB	46.949176	-92.467198	Round 2	Year 2
271370111001060	1123	361123	ALBOMNXB	46.94789	-92.469209	Round 2	Year 2
271370111001110	1123	361123	ALBOMNXB	46.947759	-92.472224	Round 2	Year 2
271370154002034	1123	361123	ELYMNXE	47.898877	-92.04851	Round 2	Year 2
271370155002340	1123	361123	ELYMNXE	47.893977	-92.055802	Round 2	Year 2
271370155002340	1123	361123	ELYMNXE	47.894315	-92.055739	Round 2	Year 2
271370155002340	1123	361123	ELYMNXE	47.898429	-92.054035	Round 2	Year 2
271370155002340	1123	361123	ELYMNXE	47.897524	-92.054998	Round 2	Year 2
271370155002340	1123	361123	ELYMNXE	47.89315	-92.053843	Round 2	Year 2
271370155002340	1123	361123	ELYMNXE	47.897519	-92.054212	Round 2	Year 2
271370155002340	1123	361123	ELYMNXE	47.893323	-92.054064	Round 2	Year 2
271370155002340	1123	361123	ELYMNXE	47.893286	-92.053988	Round 2	Year 2
271370155002340	1123	361123	ELYMNXE	47.895006	-92.054995	Round 2	Year 2
271370155002340	1123	361123	ELYMNXE	47.894782	-92.055377	Round 2	Year 2
271370155002340	1123	361123	ELYMNXE	47.897807	-92.053783	Round 2	Year 2
271370155002340	1123	361123	ELYMNXE	47.892576	-92.054537	Round 2	Year 2
271370155002340	1123	361123	ELYMNXE	47.893716	-92.053887	Round 2	Year 2
271370155002340	1123	361123	ELYMNXE	47.892759	-92.054416	Round 2	Year 2
271370155002340	1123	361123	ELYMNXE	47.894463	-92.055377	Round 2	Year 2
271370155002625	1123	361123	ELYMNXE	47.895308	-92.055185	Round 2	Year 2
271370155002626	1123	361123	ELYMNXE	47.892506	-92.052065	Round 2	Year 2
271370155002626	1123	361123	ELYMNXE	47.892798	-92.051984	Round 2	Year 2
271370155002626	1123	361123	ELYMNXE	47.893127	-92.050364	Round 2	Year 2
270017701001164	1123	361123	GTWYMNXG	46.776107	-93.240941	Round 2	Year 2
270017701001195	1123	361123	GTWYMNXG	46.767099	-93.259499	Round 2	Year 2
270017701001195	1123	361123	GTWYMNXG	46.767721	-93.259262	Round 2	Year 2
270017701001255	1123	361123	GTWYMNXG	46.765074	-93.255688	Round 2	Year 2
270017701001255	1123	361123	GTWYMNXG	46.760933	-93.261037	Round 2	Year 2
270017701001255	1123	361123	GTWYMNXG	46.761476	-93.261179	Round 2	Year 2
270017701001255	1123	361123	GTWYMNXG	46.765736	-93.258362	Round 2	Year 2
270017701001255	1123	361123	GTWYMNXG	46.765531	-93.2599	Round 2	Year 2
270017701001255	1123	361123	GTWYMNXG	46.765334	-93.26013	Round 2	Year 2
270017701001255	1123	361123	GTWYMNXG	46.765975	-93.25442	Round 2	Year 2
270017701001255	1123	361123	GTWYMNXG	46.763132	-93.261712	Round 2	Year 2

REDACTED FOR PUBLIC INSPECTION

Please use this tab to report Geocoded Information.

Census block information (Federal Information Processing Standard (FIPS) code)	NECA assigned operating company code (OCN)	Study Area Code (SAC)	Common Language Location Identifier (CLLI) code	Latitude (to six decimal places)	Longitude (to six decimal places)	CAF Phase I - Round 1 or Round 2	Indicating whether you are reporting Year 2 or Year 3 (please report each year separately)
270017701001255	1123	361123	GTWYMNXX	46.763827	-93.261384	Round 2	Year 2
270017701001255	1123	361123	GTWYMNXX	46.7619	-93.261076	Round 2	Year 2
270017701001255	1123	361123	GTWYMNXX	46.761328	-93.261043	Round 2	Year 2
270017701001255	1123	361123	GTWYMNXX	46.760707	-93.260995	Round 2	Year 2
270017701001255	1123	361123	GTWYMNXX	46.766118	-93.253587	Round 2	Year 2
270017701001255	1123	361123	GTWYMNXX	46.762828	-93.262087	Round 2	Year 2
270017701001255	1123	361123	GTWYMNXX	46.760072	-93.258088	Round 2	Year 2
270017701001255	1123	361123	GTWYMNXX	46.765095	-93.254149	Round 2	Year 2
270017701001255	1123	361123	GTWYMNXX	46.764147	-93.261944	Round 2	Year 2
270017701001255	1123	361123	GTWYMNXX	46.759234	-93.258776	Round 2	Year 2
270017701001255	1123	361123	GTWYMNXX	46.763516	-93.262227	Round 2	Year 2
270017701001255	1123	361123	GTWYMNXX	46.761524	-93.258093	Round 2	Year 2
270017701001255	1123	361123	GTWYMNXX	46.759324	-93.258626	Round 2	Year 2
270017701001255	1123	361123	GTWYMNXX	46.761041	-93.258362	Round 2	Year 2
270017701001255	1123	361123	GTWYMNXX	46.765663	-93.25811	Round 2	Year 2
270017701001255	1123	361123	GTWYMNXX	46.765181	-93.256226	Round 2	Year 2
270017701001255	1123	361123	GTWYMNXX	46.764834	-93.260578	Round 2	Year 2
270017701001255	1123	361123	GTWYMNXX	46.76425	-93.260911	Round 2	Year 2
270017701001255	1123	361123	GTWYMNXX	46.765432	-93.255641	Round 2	Year 2
270017701001255	1123	361123	GTWYMNXX	46.76512	-93.256683	Round 2	Year 2
270017701001255	1123	361123	GTWYMNXX	46.759652	-93.258469	Round 2	Year 2
270017701001255	1123	361123	GTWYMNXX	46.764117	-93.26042	Round 2	Year 2
270017701001255	1123	361123	GTWYMNXX	46.764258	-93.261621	Round 2	Year 2
270017701001255	1123	361123	GTWYMNXX	46.764146	-93.261174	Round 2	Year 2
270017701001255	1123	361123	GTWYMNXX	46.764044	-93.260781	Round 2	Year 2
270017701001255	1123	361123	GTWYMNXX	46.766215	-93.25315	Round 2	Year 2
270017701001255	1123	361123	GTWYMNXX	46.762471	-93.261588	Round 2	Year 2
270017701001255	1123	361123	GTWYMNXX	46.763979	-93.260945	Round 2	Year 2
270017701001255	1123	361123	GTWYMNXX	46.76456	-93.255689	Round 2	Year 2
270017701001255	1123	361123	GTWYMNXX	46.761488	-93.258361	Round 2	Year 2
270017701001255	1123	361123	GTWYMNXX	46.7661	-93.253898	Round 2	Year 2
270017701001255	1123	361123	GTWYMNXX	46.761644	-93.261327	Round 2	Year 2
270017701001255	1123	361123	GTWYMNXX	46.761696	-93.258248	Round 2	Year 2
270017701001255	1123	361123	GTWYMNXX	46.765559	-93.255616	Round 2	Year 2
270017701001255	1123	361123	GTWYMNXX	46.761086	-93.261053	Round 2	Year 2
270017701001255	1123	361123	GTWYMNXX	46.766873	-93.259076	Round 2	Year 2
270017701001255	1123	361123	GTWYMNXX	46.766331	-93.25965	Round 2	Year 2
270017701001255	1123	361123	GTWYMNXX	46.764971	-93.255637	Round 2	Year 2
270017701001255	1123	361123	GTWYMNXX	46.762662	-93.261404	Round 2	Year 2
270017701001255	1123	361123	GTWYMNXX	46.765909	-93.254833	Round 2	Year 2
270017701001255	1123	361123	GTWYMNXX	46.75942	-93.258552	Round 2	Year 2
270017701001255	1123	361123	GTWYMNXX	46.764985	-93.257324	Round 2	Year 2
270017701001255	1123	361123	GTWYMNXX	46.765807	-93.259813	Round 2	Year 2

REDACTED FOR PUBLIC INSPECTION

Please use this tab to report Geocoded Information.

Census block information (Federal Information Processing Standard (FIPS) code)	NECA assigned operating company code (OCN)	Study Area Code (SAC)	Common Language Location Identifier (CLU) code	Latitude (to six decimal places)	Longitude (to six decimal places)	CAF Phase I - Round 1 or Round 2	Indicating whether you are reporting Year 2 or Year 3 (please report each year separately)
270017701001255	1123	361123	GTWYMNXX	46.759803	-93.260544	Round 2	Year 2
270017701001255	1123	361123	GTWYMNXX	46.758473	-93.260029	Round 2	Year 2
270017701001255	1123	361123	GTWYMNXX	46.765917	-93.258634	Round 2	Year 2
270017701001255	1123	361123	GTWYMNXX	46.764625	-93.260994	Round 2	Year 2
270017701001255	1123	361123	GTWYMNXX	46.763898	-93.262275	Round 2	Year 2
270017701001255	1123	361123	GTWYMNXX	46.765512	-93.258875	Round 2	Year 2
270017701001255	1123	361123	GTWYMNXX	46.761885	-93.257865	Round 2	Year 2
270017701001255	1123	361123	GTWYMNXX	46.758846	-93.260201	Round 2	Year 2
270017701001255	1123	361123	GTWYMNXX	46.766628	-93.259484	Round 2	Year 2
270017701001255	1123	361123	GTWYMNXX	46.764907	-93.260264	Round 2	Year 2
270017701001255	1123	361123	GTWYMNXX	46.764711	-93.260809	Round 2	Year 2
270017701001255	1123	361123	GTWYMNXX	46.758292	-93.260219	Round 2	Year 2
270017701001255	1123	361123	GTWYMNXX	46.765172	-93.255656	Round 2	Year 2
270017701001255	1123	361123	GTWYMNXX	46.766452	-93.259541	Round 2	Year 2
270017701001255	1123	361123	GTWYMNXX	46.763613	-93.261939	Round 2	Year 2
270017701001255	1123	361123	GTWYMNXX	46.766409	-93.252401	Round 2	Year 2
270017701001255	1123	361123	GTWYMNXX	46.765238	-93.255992	Round 2	Year 2
270017701001255	1123	361123	GTWYMNXX	46.759026	-93.259485	Round 2	Year 2
270017701001255	1123	361123	GTWYMNXX	46.764154	-93.262221	Round 2	Year 2
270017701001255	1123	361123	GTWYMNXX	46.766156	-93.259604	Round 2	Year 2
270017701001255	1123	361123	GTWYMNXX	46.765206	-93.256863	Round 2	Year 2
270017701001255	1123	361123	GTWYMNXX	46.76515	-93.257209	Round 2	Year 2
270017701001255	1123	361123	GTWYMNXX	46.765338	-93.255073	Round 2	Year 2
270017701001255	1123	361123	GTWYMNXX	46.764534	-93.261104	Round 2	Year 2
270017701001255	1123	361123	GTWYMNXX	46.758665	-93.259784	Round 2	Year 2
270017701001255	1123	361123	GTWYMNXX	46.759296	-93.26042	Round 2	Year 2
270017701001255	1123	361123	GTWYMNXX	46.76535	-93.257594	Round 2	Year 2
270017701001255	1123	361123	GTWYMNXX	46.765324	-93.255654	Round 2	Year 2
270017701001255	1123	361123	GTWYMNXX	46.76117	-93.258205	Round 2	Year 2
270017701001255	1123	361123	GTWYMNXX	46.765762	-93.258916	Round 2	Year 2
270017701001255	1123	361123	GTWYMNXX	46.762007	-93.261709	Round 2	Year 2
270017701001255	1123	361123	GTWYMNXX	46.765847	-93.25851	Round 2	Year 2
270017701001255	1123	361123	GTWYMNXX	46.765224	-93.256484	Round 2	Year 2
270017701001255	1123	361123	GTWYMNXX	46.764416	-93.257355	Round 2	Year 2
270017701001255	1123	361123	GTWYMNXX	46.764166	-93.25698	Round 2	Year 2
270017701001255	1123	361123	GTWYMNXX	46.764471	-93.25916	Round 2	Year 2
270017701001255	1123	361123	GTWYMNXX	46.754154	-93.254753	Round 2	Year 2
270017701001256	1123	361123	GTWYMNXX	46.753593	-93.25519	Round 2	Year 2
270017701001256	1123	361123	GTWYMNXX	46.752796	-93.254632	Round 2	Year 2
270017701001256	1123	361123	GTWYMNXX	46.754284	-93.254539	Round 2	Year 2
270017701001256	1123	361123	GTWYMNXX	46.754758	-93.254461	Round 2	Year 2
270017701001256	1123	361123	GTWYMNXX	46.753248	-93.255251	Round 2	Year 2
270017701001256	1123	361123	GTWYMNXX	46.753017	-93.255573	Round 2	Year 2

REDACTED FOR PUBLIC INSPECTION

Please use this tab to report Geocoded Information.

Census block information (Federal Information Processing Standard (FIPS) code)	NECA assigned operating company code (OCN)	Study Area Code (SAC)	Common Language Location Identifier (CLLI) code	Latitude (to six decimal places)	Longitude (to six decimal places)	CAF Phase I - Round 1 or Round 2	Indicating whether you are reporting Year 2 or Year 3 (please report each year separately)
270017701001256	1123	361123	GTWYMNXX	46.756479	-93.254162	Round 2	Year 2
270017701001256	1123	361123	GTWYMNXX	46.756294	-93.253131	Round 2	Year 2
270017701001256	1123	361123	GTWYMNXX	46.755075	-93.254329	Round 2	Year 2
270017701001256	1123	361123	GTWYMNXX	46.756038	-93.254461	Round 2	Year 2
270017701001256	1123	361123	GTWYMNXX	46.756721	-93.253383	Round 2	Year 2
270017701001256	1123	361123	GTWYMNXX	46.756736	-93.252695	Round 2	Year 2
270017701001256	1123	361123	GTWYMNXX	46.755864	-93.25391	Round 2	Year 2
270017701001256	1123	361123	GTWYMNXX	46.755983	-93.253758	Round 2	Year 2
270017701001259	1123	361123	GTWYMNXX	46.77556	-93.236435	Round 2	Year 2
270017701001259	1123	361123	GTWYMNXX	46.775403	-93.237458	Round 2	Year 2
270017701001259	1123	361123	GTWYMNXX	46.774525	-93.23657	Round 2	Year 2
270017701001263	1123	361123	GTWYMNXX	46.775666	-93.236919	Round 2	Year 2
270017701001263	1123	361123	GTWYMNXX	46.776172	-93.233829	Round 2	Year 2
270017701001263	1123	361123	GTWYMNXX	46.775576	-93.235032	Round 2	Year 2
270017701001263	1123	361123	GTWYMNXX	46.775945	-93.234993	Round 2	Year 2
270017701001263	1123	361123	GTWYMNXX	46.774462	-93.233304	Round 2	Year 2
270017701001263	1123	361123	GTWYMNXX	46.774323	-93.235343	Round 2	Year 2
270017701001265	1123	361123	GTWYMNXX	46.763538	-93.259111	Round 2	Year 2
270017701001265	1123	361123	GTWYMNXX	46.763281	-93.260846	Round 2	Year 2
270017701001265	1123	361123	GTWYMNXX	46.762398	-93.260614	Round 2	Year 2
270017701001265	1123	361123	GTWYMNXX	46.761319	-93.260052	Round 2	Year 2
270017701001265	1123	361123	GTWYMNXX	46.763537	-93.260808	Round 2	Year 2
270017701001265	1123	361123	GTWYMNXX	46.762902	-93.258395	Round 2	Year 2
270017701001265	1123	361123	GTWYMNXX	46.762901	-93.260846	Round 2	Year 2
270017701001265	1123	361123	GTWYMNXX	46.763412	-93.260198	Round 2	Year 2
270017701001265	1123	361123	GTWYMNXX	46.763976	-93.25971	Round 2	Year 2
270017701001270	1123	361123	GTWYMNXX	46.761209	-93.25911	Round 2	Year 2
270017701001270	1123	361123	GTWYMNXX	46.765509	-93.239057	Round 2	Year 2
270017701001270	1123	361123	GTWYMNXX	46.766281	-93.239	Round 2	Year 2
270017701001270	1123	361123	GTWYMNXX	46.765131	-93.239827	Round 2	Year 2
270017701001270	1123	361123	GTWYMNXX	46.765996	-93.239069	Round 2	Year 2
270017701001270	1123	361123	GTWYMNXX	46.766563	-93.239214	Round 2	Year 2
270017701001271	1123	361123	GTWYMNXX	46.764201	-93.241398	Round 2	Year 2
270017701001271	1123	361123	GTWYMNXX	46.75626	-93.250312	Round 2	Year 2
270017701001271	1123	361123	GTWYMNXX	46.761694	-93.24505	Round 2	Year 2
270017701001271	1123	361123	GTWYMNXX	46.756076	-93.248932	Round 2	Year 2
270017701001271	1123	361123	GTWYMNXX	46.757801	-93.248343	Round 2	Year 2
270017701001271	1123	361123	GTWYMNXX	46.764879	-93.241218	Round 2	Year 2
270017701001271	1123	361123	GTWYMNXX	46.760453	-93.246417	Round 2	Year 2
270017701001271	1123	361123	GTWYMNXX	46.760412	-93.246134	Round 2	Year 2
270017701001271	1123	361123	GTWYMNXX	46.759923	-93.247254	Round 2	Year 2
270017701001271	1123	361123	GTWYMNXX	46.756287	-93.248769	Round 2	Year 2
270017701001271	1123	361123	GTWYMNXX	46.756697	-93.248882	Round 2	Year 2

REDACTED FOR PUBLIC INSPECTION

Please use this tab to report Geocoded Information.

Census block information (Federal Information Processing Standard (FIPS) code)	NECA assigned operating company code (OCN)	Study Area Code (SAC)	Common Language Location Identifier (CLL) code	Latitude (to six decimal places)	Longitude (to six decimal places)	CAF Phase I - Round 1 or Round 2	Indicating whether you are reporting Year 2 or Year 3 (please report each year separately)
270017701001271	1123	361123	GTWYMNXX	46.756946	-93.248312	Round 2	Year 2
270017701001271	1123	361123	GTWYMNXX	46.765531	-93.240366	Round 2	Year 2
270017701001271	1123	361123	GTWYMNXX	46.75815	-93.248319	Round 2	Year 2
270017701001271	1123	361123	GTWYMNXX	46.755613	-93.250025	Round 2	Year 2
270017701001271	1123	361123	GTWYMNXX	46.760079	-93.246298	Round 2	Year 2
270017701001271	1123	361123	GTWYMNXX	46.766545	-93.240035	Round 2	Year 2
270017701001271	1123	361123	GTWYMNXX	46.756287	-93.249104	Round 2	Year 2
270017701001271	1123	361123	GTWYMNXX	46.756546	-93.249011	Round 2	Year 2
270017701001271	1123	361123	GTWYMNXX	46.755101	-93.25052	Round 2	Year 2
270017701001271	1123	361123	GTWYMNXX	46.755899	-93.24905	Round 2	Year 2
270017701001271	1123	361123	GTWYMNXX	46.755801	-93.249591	Round 2	Year 2
270017701001271	1123	361123	GTWYMNXX	46.758672	-93.247607	Round 2	Year 2
270017701001271	1123	361123	GTWYMNXX	46.76183	-93.244628	Round 2	Year 2
270017701001271	1123	361123	GTWYMNXX	46.760205	-93.246623	Round 2	Year 2
270017701001271	1123	361123	GTWYMNXX	46.757126	-93.248417	Round 2	Year 2
270017701001271	1123	361123	GTWYMNXX	46.757595	-93.247745	Round 2	Year 2
270017701001271	1123	361123	GTWYMNXX	46.761622	-93.244698	Round 2	Year 2
270017701001271	1123	361123	GTWYMNXX	46.759581	-93.246645	Round 2	Year 2
270017701001271	1123	361123	GTWYMNXX	46.758669	-93.250844	Round 2	Year 2
270017701001271	1123	361123	GTWYMNXX	46.760281	-93.249021	Round 2	Year 2
270017701001271	1123	361123	GTWYMNXX	46.759837	-93.248233	Round 2	Year 2
270017701001271	1123	361123	GTWYMNXX	46.75919	-93.249502	Round 2	Year 2
270017701001271	1123	361123	GTWYMNXX	46.757964	-93.249757	Round 2	Year 2
270017701001271	1123	361123	GTWYMNXX	46.75989	-93.249667	Round 2	Year 2
270017701001271	1123	361123	GTWYMNXX	46.759592	-93.250208	Round 2	Year 2
270017701001271	1123	361123	GTWYMNXX	46.760261	-93.248003	Round 2	Year 2
270017701001271	1123	361123	GTWYMNXX	46.757153	-93.249623	Round 2	Year 2
270017701001271	1123	361123	GTWYMNXX	46.767355	-93.241813	Round 2	Year 2
270017701001271	1123	361123	GTWYMNXX	46.767248	-93.242538	Round 2	Year 2
270017701001271	1123	361123	GTWYMNXX	46.769485	-93.240825	Round 2	Year 2
270017701001271	1123	361123	GTWYMNXX	46.768396	-93.242189	Round 2	Year 2
270017701001271	1123	361123	GTWYMNXX	46.768829	-93.241817	Round 2	Year 2
270017701001271	1123	361123	GTWYMNXX	46.769678	-93.241656	Round 2	Year 2
270017701001271	1123	361123	GTWYMNXX	46.768698	-93.242361	Round 2	Year 2
270017701001271	1123	361123	GTWYMNXX	46.754158	-93.254	Round 2	Year 2
270017701001271	1123	361123	GTWYMNXX	46.753971	-93.253245	Round 2	Year 2
270017701001271	1123	361123	GTWYMNXX	46.754184	-93.252855	Round 2	Year 2
270017701001271	1123	361123	GTWYMNXX	46.75537	-93.253271	Round 2	Year 2
270017701001271	1123	361123	GTWYMNXX	46.756513	-93.252188	Round 2	Year 2
270017701001271	1123	361123	GTWYMNXX	46.757254	-93.251679	Round 2	Year 2
270017701001271	1123	361123	GTWYMNXX	46.756866	-93.25183	Round 2	Year 2
270017701001271	1123	361123	GTWYMNXX	46.755657	-93.252918	Round 2	Year 2
270017701001271	1123	361123	GTWYMNXX	46.756336	-93.251663	Round 2	Year 2

REDACTED FOR PUBLIC INSPECTION

Please use this tab to report Geocoded Information.

Census block information (Federal Information Processing Standard (FIPS) code)	NECA assigned operating company code (OCN)	Study Area Code (SAC)	Common Language Location Identifier (CLI) code	Latitude (to six decimal places)	Longitude (to six decimal places)	CAF Phase 1 - Round 1 or Round 2	Indicating whether you are reporting Year 2 or Year 3 (please report each year separately)
270017701001006	1123	361123	JCBSMNXJ	47.015192	-93.253253	Round 2	Year 2
270017701001006	1123	361123	JCBSMNXJ	47.018509	-93.25164	Round 2	Year 2
270017701001006	1123	361123	JCBSMNXJ	47.013224	-93.253009	Round 2	Year 2
270017701001006	1123	361123	JCBSMNXJ	47.018573	-93.250342	Round 2	Year 2
270017701001010	1123	361123	JCBSMNXJ	47.021232	-93.254649	Round 2	Year 2
270017701001010	1123	361123	JCBSMNXJ	47.016232	-93.254872	Round 2	Year 2
270017701001021	1123	361123	JCBSMNXJ	47.019501	-93.298335	Round 2	Year 2
270017701001021	1123	361123	JCBSMNXJ	47.019428	-93.297275	Round 2	Year 2
270017701001021	1123	361123	JCBSMNXJ	47.019504	-93.297433	Round 2	Year 2
270017701001054	1123	361123	JCBSMNXJ	47.019504	-93.265103	Round 2	Year 2
270017701001054	1123	361123	JCBSMNXJ	47.002377	-93.265868	Round 2	Year 2
270017701001054	1123	361123	JCBSMNXJ	47.001773	-93.26475	Round 2	Year 2
270017701001054	1123	361123	JCBSMNXJ	47.002551	-93.262448	Round 2	Year 2
270017701001054	1123	361123	JCBSMNXJ	47.003979	-93.264033	Round 2	Year 2
270017701001054	1123	361123	JCBSMNXJ	47.003187	-93.266136	Round 2	Year 2
270017701001054	1123	361123	JCBSMNXJ	47.000867	-93.265576	Round 2	Year 2
270017701001054	1123	361123	JCBSMNXJ	47.001787	-92.802146	Round 2	Year 2
270170706001100	1123	361123	KTRVMNXK	46.529663	-93.149214	Round 2	Year 2
270017704001008	1123	361123	MCGRMNXM	46.622477	-93.148745	Round 2	Year 2
270017704002142	1123	361123	MCGRMNXM	46.663234	-93.127608	Round 2	Year 2
270017704002152	1123	361123	MCGRMNXM	46.658756	-93.13803	Round 2	Year 2
270017704002152	1123	361123	MCGRMNXM	46.661421	-93.128296	Round 2	Year 2
270017704002168	1123	361123	MCGRMNXM	46.659435	-93.124902	Round 2	Year 2
270017704002169	1123	361123	MCGRMNXM	46.647966	-93.119094	Round 2	Year 2
270017704002180	1123	361123	MCGRMNXM	46.647195	-93.127588	Round 2	Year 2
270017704002180	1123	361123	MCGRMNXM	46.646952	-93.127669	Round 2	Year 2
270017704002180	1123	361123	MCGRMNXM	46.647487	-93.127634	Round 2	Year 2
270017704002180	1123	361123	MCGRMNXM	46.646733	-93.126137	Round 2	Year 2
270017704002181	1123	361123	MCGRMNXM	46.647553	-93.126243	Round 2	Year 2
270017704002181	1123	361123	MCGRMNXM	46.646406	-93.126888	Round 2	Year 2
270017704002181	1123	361123	MCGRMNXM	46.647033	-93.12711	Round 2	Year 2
270017704002181	1123	361123	MCGRMNXM	46.646351	-93.126225	Round 2	Year 2
270017704002181	1123	361123	MCGRMNXM	46.646877	-93.12614	Round 2	Year 2
270017704002181	1123	361123	MCGRMNXM	46.647154	-93.127028	Round 2	Year 2
270017704002181	1123	361123	MCGRMNXM	46.646889	-93.126783	Round 2	Year 2
270017704002181	1123	361123	MCGRMNXM	46.646759	-93.126887	Round 2	Year 2
270017704002181	1123	361123	MCGRMNXM	46.647207	-93.126687	Round 2	Year 2
270017704002181	1123	361123	MCGRMNXM	46.647333	-93.126791	Round 2	Year 2
270017704002181	1123	361123	MCGRMNXM	46.647352	-93.127125	Round 2	Year 2
270017704002181	1123	361123	MCGRMNXM	46.646643	-93.12714	Round 2	Year 2
270017704002181	1123	361123	MCGRMNXM	46.646643	-93.127046	Round 2	Year 2
270017704002182	1123	361123	MCGRMNXM	46.647593	-93.126889	Round 2	Year 2
270017704002182	1123	361123	MCGRMNXM	46.644745	-93.126238	Round 2	Year 2
270017704002182	1123	361123	MCGRMNXM	46.645588	-93.126238	Round 2	Year 2

LINE 2017

<2017A> Connect America Fund Phase II recipient? Yes

<2017B> Attach information for Phase II - 54.313(e)(1) - list of geocoded locations already meeting the 54.309 public interest obligations at the end of calendar year 2015 and total amount of Phase II support, if any, the price

54.313(e)(1)-(2) requires carriers report the total amount of Phase II support, if any, the price cap carrier used for capital expenditures in the previous calendar year. Please complete the statement below.

The total amount of Phase II support that the price cap carrier used for capital expenditures in the previous calendar year is:

Prior Calendar Year

\$3,613,314.00

REDACTED FOR PUBLIC INSPECTION

Please use this tab to report Geocoded Information for locations newly built in the prior calendar year (FCC 14-190, Paragraph 125)

15-Digit Census Block Code	NECA assigned operating company code (OCN)	Study Area Code (SAC)	Latitude (to six decimal places)	Longitude (to six decimal places)	Street address	City	State	Zip Code	Phase II funded census block	Date of deployment	Number of Units	Explanation (if # of units exceeds 1, e.g., a multi-family unit)
21370114003086	1123	361123	47.111250	-92.403876		MN			Phase II Funded Census Block		1	
21370114003086	1123	361123	47.111331	-92.419135		MN			Phase II Funded Census Block		1	
21370114003086	1123	361123	47.111585	-92.418816		MN			Phase II Funded Census Block		1	
21370114003086	1123	361123	47.111761	-92.418682		MN			Phase II Funded Census Block		1	
21370114003086	1123	361123	47.112133	-92.418516		MN			Phase II Funded Census Block		1	
21370114003086	1123	361123	47.112013	-92.418732		MN			Phase II Funded Census Block		1	
21370114003086	1123	361123	47.112170	-92.418972		MN			Phase II Funded Census Block		1	
21370114003086	1123	361123	47.112348	-92.417867		MN			Phase II Funded Census Block		1	
21370114003086	1123	361123	47.112413	-92.417605		MN			Phase II Funded Census Block		1	
21370114003086	1123	361123	47.112441	-92.417397		MN			Phase II Funded Census Block		1	
21370114003086	1123	361123	47.112497	-92.417184		MN			Phase II Funded Census Block		1	
21370114003086	1123	361123	47.112573	-92.417000		MN			Phase II Funded Census Block		1	
21370114003086	1123	361123	47.112671	-92.416659		MN			Phase II Funded Census Block		1	
21370114003086	1123	361123	47.113070	-92.415333		MN			Phase II Funded Census Block		1	
21370114003086	1123	361123	47.113110	-92.415287		MN			Phase II Funded Census Block		1	
21370114003086	1123	361123	47.113196	-92.415087		MN			Phase II Funded Census Block		1	
21370114003086	1123	361123	47.113843	-92.413658		MN			Phase II Funded Census Block		1	
21370114003086	1123	361123	47.113950	-92.413324		MN			Phase II Funded Census Block		1	
21370114003086	1123	361123	47.113277	-92.413524		MN			Phase II Funded Census Block		1	
21370114003086	1123	361123	47.113107	-92.413107		MN			Phase II Funded Census Block		1	
21370114003086	1123	361123	47.112648	-92.413347		MN			Phase II Funded Census Block		1	
21370114003086	1123	361123	47.112400	-92.413700		MN			Phase II Funded Census Block		1	
21370114003086	1123	361123	47.112199	-92.413477		MN			Phase II Funded Census Block		1	
21370114003086	1123	361123	47.111739	-92.412760		MN			Phase II Funded Census Block		1	
21370114003086	1123	361123	47.111727	-92.412646		MN			Phase II Funded Census Block		1	
21370114003086	1123	361123	47.110864	-92.398266		MN			Phase II Funded Census Block		1	
21370114003104	1123	361123	47.102331	-92.392635		MN			Phase II Funded Census Block		1	
21370114003104	1123	361123	47.101973	-92.398595		MN			Phase II Funded Census Block		1	
21370114003104	1123	361123	47.101719	-92.399223		MN			Phase II Funded Census Block		1	
21370114003104	1123	361123	47.102116	-92.399535		MN			Phase II Funded Census Block		1	
21370114003104	1123	361123	47.101856	-92.399986		MN			Phase II Funded Census Block		1	
21370114003104	1123	361123	47.101718	-92.400243		MN			Phase II Funded Census Block		1	
21370114003104	1123	361123	47.101534	-92.400562		MN			Phase II Funded Census Block		1	
21370114003104	1123	361123	47.101434	-92.400954		MN			Phase II Funded Census Block		1	
21370114003104	1123	361123	47.101132	-92.401653		MN			Phase II Funded Census Block		1	
21370114003104	1123	361123	47.100811	-92.401932		MN			Phase II Funded Census Block		1	
21370114003104	1123	361123	47.100775	-92.401932		MN			Phase II Funded Census Block		1	
21370114003104	1123	361123	47.100663	-92.402227		MN			Phase II Funded Census Block		1	
21370114003104	1123	361123	47.100949	-92.402566		MN			Phase II Funded Census Block		1	
21370114003104	1123	361123	47.100314	-92.402958		MN			Phase II Funded Census Block		1	
21370114003104	1123	361123	47.100120	-92.403356		MN			Phase II Funded Census Block		1	
21370114003104	1123	361123	47.099801	-92.403699		MN			Phase II Funded Census Block		1	
21370114003104	1123	361123	47.099587	-92.403903		MN			Phase II Funded Census Block		1	
21370114003104	1123	361123	47.099246	-92.404336		MN			Phase II Funded Census Block		1	
21370114003104	1123	361123	47.099111	-92.404611		MN			Phase II Funded Census Block		1	
21370114003104	1123	361123	47.098848	-92.404954		MN			Phase II Funded Census Block		1	
21370114003104	1123	361123	47.098374	-92.405236		MN			Phase II Funded Census Block		1	
21370114003104	1123	361123	47.097828	-92.405798		MN			Phase II Funded Census Block		1	
21370114003104	1123	361123	47.097530	-92.406093		MN			Phase II Funded Census Block		1	
21370114003104	1123	361123	47.096966	-92.407076		MN			Phase II Funded Census Block		1	
21370114003104	1123	361123	47.096924	-92.409635		MN			Phase II Funded Census Block		1	
21370114003104	1123	361123	47.096973	-92.410049		MN			Phase II Funded Census Block		1	
21370114003104	1123	361123	47.098211	-92.405425		MN			Phase II Funded Census Block		1	
21370114003104	1123	361123	47.097013	-92.410646		MN			Phase II Funded Census Block		1	
21370114003104	1123	361123	47.097101	-92.411197		MN			Phase II Funded Census Block		1	
21370114003104	1123	361123	47.097246	-92.410847		MN			Phase II Funded Census Block		1	
21370114003104	1123	361123	47.097562	-92.411550		MN			Phase II Funded Census Block		1	
21370114003104	1123	361123	47.097816	-92.411401		MN			Phase II Funded Census Block		1	
21370114003104	1123	361123	47.098467	-92.411251		MN			Phase II Funded Census Block		1	
21370114003104	1123	361123	47.098743	-92.411331		MN			Phase II Funded Census Block		1	
21370114003104	1123	361123	47.098771	-92.411879		MN			Phase II Funded Census Block		1	
21370114003104	1123	361123	47.099365	-92.412013		MN			Phase II Funded Census Block		1	
21370114003104	1123	361123	47.099700	-92.412332		MN			Phase II Funded Census Block		1	
21370114003104	1123	361123	47.099789	-92.413108		MN			Phase II Funded Census Block		1	
21370114003104	1123	361123	47.099981	-92.413206		MN			Phase II Funded Census Block		1	
21370114003104	1123	361123	47.100268	-92.413394		MN			Phase II Funded Census Block		1	
21370114003104	1123	361123	47.099836	-92.413654		MN			Phase II Funded Census Block		1	
21370114003104	1123	361123	47.098318	-92.413694		MN			Phase II Funded Census Block		1	
21370114003104	1123	361123	47.098813	-92.414368		MN			Phase II Funded Census Block		1	
21370114003104	1123	361123	47.098857	-92.415418		MN			Phase II Funded Census Block		1	
21370114003104	1123	361123	47.098972	-92.415750		MN			Phase II Funded Census Block		1	
21370114003104	1123	361123	47.099166	-92.415962		MN			Phase II Funded Census Block		1	
21370114003104	1123	361123	47.099404	-92.416205		MN			Phase II Funded Census Block		1	
21370114003104	1123	361123	47.099376	-92.416665		MN			Phase II Funded Census Block		1	
21370114003104	1123	361123	47.099497	-92.417026		MN			Phase II Funded Census Block		1	
21370114003104	1123	361123	47.099586	-92.417425		MN			Phase II Funded Census Block		1	
21370114003104	1123	361123	47.099151	-92.418832		MN			Phase II Funded Census Block		1	

REDACTED FOR PUBLIC INSPECTION

Please use this tab to report Geocoded Information for locations newly built in the prior calendar year (FCC 14-190, Paragraph 123)

15-Digit Census Block Code	NCEA assigned operating company code (OCH)	Study Area Code (SAC)	Latitude (to six decimal places)	Longitude (to six decimal places)	Street address	City	State	Zip Code	Phase II-Funded Block or extension of high-cost census	Date of deployment	Number of Units	Explanation (If # of units exceeds 1: e.g., 3 multi-dwelling units)
270251107002051	1123	361123	45.483931	92.785156		MN			Phase II-Funded Census Block		1	
270251107002051	1123	361123	45.483931	92.785394		MN			Phase II-Funded Census Block		1	
270251107002051	1123	361123	45.484169	92.785147		MN			Phase II-Funded Census Block		1	
270251107002051	1123	361123	45.479117	92.779702		MN			Phase II-Funded Census Block		1	
270251107002051	1123	361123	45.482739	92.778047		MN			Phase II-Funded Census Block		1	
270251107002051	1123	361123	45.484101	92.776178		MN			Phase II-Funded Census Block		1	
270251107002051	1123	361123	45.482726	92.778152		MN			Phase II-Funded Census Block		1	
270251107002051	1123	361123	45.481978	92.772025		MN			Phase II-Funded Census Block		1	
270251107002051	1123	361123	45.481032	92.771319		MN			Phase II-Funded Census Block		1	
270251107002051	1123	361123	45.481970	92.783304		MN			Phase II-Funded Census Block		1	
270251107002056	1123	361123	45.489377	92.791091		MN			Phase II-Funded Census Block		1	
270251107002056	1123	361123	45.486270	92.803423		MN			Phase II-Funded Census Block		1	
270251107002056	1123	361123	45.490130	92.801959		MN			Phase II-Funded Census Block		1	
270251107002056	1123	361123	45.492224	92.786593		MN			Phase II-Funded Census Block		1	
270251107002056	1123	361123	45.481737	92.787275		MN			Phase II-Funded Census Block		1	
270251107002056	1123	361123	45.481888	92.788218		MN			Phase II-Funded Census Block		1	
270251107002056	1123	361123	45.485422	92.786835		MN			Phase II-Funded Census Block		1	
270251107002056	1123	361123	45.481884	92.786835		MN			Phase II-Funded Census Block		1	
270251107002056	1123	361123	45.482732	92.787352		MN			Phase II-Funded Census Block		1	
270251107002056	1123	361123	45.480359	92.782609		MN			Phase II-Funded Census Block		1	
270251107002056	1123	361123	45.480458	92.786575		MN			Phase II-Funded Census Block		1	
270251107002056	1123	361123	45.480399	92.789977		MN			Phase II-Funded Census Block		1	
270251107002056	1123	361123	45.481557	92.790436		MN			Phase II-Funded Census Block		1	
270251107002056	1123	361123	45.480991	92.794604		MN			Phase II-Funded Census Block		1	
270251107002056	1123	361123	45.477372	92.792023		MN			Phase II-Funded Census Block		1	
270251107002056	1123	361123	45.479203	92.787193		MN			Phase II-Funded Census Block		1	
270251107002057	1123	361123	45.501641	92.806460		MN			Phase II-Funded Census Block		1	
270251107002057	1123	361123	45.504884	92.806460		MN			Phase II-Funded Census Block		1	
270251107002057	1123	361123	45.506338	92.807118		MN			Phase II-Funded Census Block		1	
270251107002057	1123	361123	45.507794	92.808219		MN			Phase II-Funded Census Block		1	
270251107002057	1123	361123	45.508495	92.810392		MN			Phase II-Funded Census Block		1	
270251107002057	1123	361123	45.508347	92.811288		MN			Phase II-Funded Census Block		1	
270251107002058	1123	361123	45.505696	92.809315		MN			Phase II-Funded Census Block		1	
270251107002058	1123	361123	45.487775	92.804290		MN			Phase II-Funded Census Block		1	
270251107002058	1123	361123	45.487666	92.808906		MN			Phase II-Funded Census Block		1	
270251107002058	1123	361123	45.481884	92.800032		MN			Phase II-Funded Census Block		1	
270251107002058	1123	361123	45.479203	92.794405		MN			Phase II-Funded Census Block		1	
270251107002058	1123	361123	45.470145	92.796686		MN			Phase II-Funded Census Block		1	
270251107002059	1123	361123	45.476156	92.778331		MN			Phase II-Funded Census Block		1	
270251107002060	1123	361123	45.470841	92.776194		MN			Phase II-Funded Census Block		1	
270251107002060	1123	361123	45.471203	92.783595		MN			Phase II-Funded Census Block		1	
270251107002068	1123	361123	45.482268	92.768497		MN			Phase II-Funded Census Block		1	
270251107002068	1123	361123	45.481185	92.774989		MN			Phase II-Funded Census Block		1	
270251107002068	1123	361123	45.490848	92.773954		MN			Phase II-Funded Census Block		1	
270251107002068	1123	361123	45.488992	92.774989		MN			Phase II-Funded Census Block		1	
270251107002068	1123	361123	45.487400	92.772458		MN			Phase II-Funded Census Block		1	
270251107002068	1123	361123	45.489246	92.771451		MN			Phase II-Funded Census Block		1	
270251107002068	1123	361123	45.489443	92.771221		MN			Phase II-Funded Census Block		1	
270251107002068	1123	361123	45.491931	92.765609		MN			Phase II-Funded Census Block		1	
270251107002068	1123	361123	44.386901	96.173931		MN			Phase II-Funded Census Block		1	
270251107002068	1123	361123	44.386793	96.174448		MN			Phase II-Funded Census Block		1	
270251107002068	1123	361123	44.383945	96.175008		MN			Phase II-Funded Census Block		1	
270251107002068	1123	361123	44.386323	96.174446		MN			Phase II-Funded Census Block		1	
270251107002068	1123	361123	44.381625	96.166125		MN			Phase II-Funded Census Block		1	
270251107002068	1123	361123	44.380946	96.180551		MN			Phase II-Funded Census Block		1	
270251107002068	1123	361123	44.383772	96.180091		MN			Phase II-Funded Census Block		1	
270251107002068	1123	361123	44.381727	96.181357		MN			Phase II-Funded Census Block		1	
270251107002068	1123	361123	44.381348	96.181357		MN			Phase II-Funded Census Block		1	
270251107002068	1123	361123	44.381161	96.180846		MN			Phase II-Funded Census Block		1	
270251107002068	1123	361123	44.374190	96.181004		MN			Phase II-Funded Census Block		1	
270251107002068	1123	361123	44.381395	96.183386		MN			Phase II-Funded Census Block		1	
270251107002068	1123	361123	44.381976	96.185260		MN			Phase II-Funded Census Block		1	
270251107002068	1123	361123	44.381021	96.188854		MN			Phase II-Funded Census Block		1	
270251107002068	1123	361123	44.381832	96.186687		MN			Phase II-Funded Census Block		1	
270251107002068	1123	361123	44.382992	96.187473		MN			Phase II-Funded Census Block		1	
270251107002068	1123	361123	44.382516	96.187897		MN			Phase II-Funded Census Block		1	
270251107002068	1123	361123	44.382646	96.185017		MN			Phase II-Funded Census Block		1	
270251107002068	1123	361123	44.382646	96.182246		MN			Phase II-Funded Census Block		1	
270251107002068	1123	361123	44.370765	96.180754		MN			Phase II-Funded Census Block		1	
270251107002068	1123	361123	44.384140	96.189427		MN			Phase II-Funded Census Block		1	
270251107002068	1123	361123	44.384812	96.189475		MN			Phase II-Funded Census Block		1	
270251107002068	1123	361123	44.385357	96.188756		MN			Phase II-Funded Census Block		1	
270251107002068	1123	361123	44.384574	96.188493		MN			Phase II-Funded Census Block		1	
270251107002068	1123	361123	44.384454	96.187031		MN			Phase II-Funded Census Block		1	
270251107002068	1123	361123	44.386168	96.1889757		MN			Phase II-Funded Census Block		1	
270251107002068	1123	361123	44.386448	96.185900		MN			Phase II-Funded Census Block		1	
270251107002068	1123	361123	44.385926	96.187396		MN			Phase II-Funded Census Block		1	
270251107002068	1123	361123	44.385485	96.185356		MN			Phase II-Funded Census Block		1	
270251107002068	1123	361123	44.384428	96.185356		MN			Phase II-Funded Census Block		1	

REDACTED FOR PUBLIC INSPECTION

Please use this tab to report Geocoded information for locations newly built in the prior calendar year (FCC 14-190, Paragraph 123)

15-Digit Census Block Code	NECA assigned operating company code (OCH)	Study Area Code (SAC)	Latitude (to six decimal places)	Longitude (to six decimal places)	Street address	City	State	Zip Code	Phase I: Funded block or extremely high-cost census	Date of deployment	Number of Units	Explanation (if # of units exceeds 1, etc., a multi-bearing unit)
270812010011288	1123	361123	44.383561	-96.188736		MN			Phase I: Funded Census Block		1	
270812010011300	1123	361123	44.381545	-96.182731		MN			Phase I: Funded Census Block		1	
270812010011301	1123	361123	44.381954	-96.182881		MN			Phase I: Funded Census Block		1	
270812010011302	1123	361123	44.382965	-96.185810		MN			Phase I: Funded Census Block		1	
270812010011303	1123	361123	44.382886	-96.188129		MN			Phase I: Funded Census Block		1	
270812010011304	1123	361123	44.381488	-96.182575		MN			Phase I: Funded Census Block		1	
270812010011305	1123	361123	44.381285	-96.183790		MN			Phase I: Funded Census Block		1	
270812010011306	1123	361123	44.382016	-96.184640		MN			Phase I: Funded Census Block		1	
270812010011307	1123	361123	44.381986	-96.184029		MN			Phase I: Funded Census Block		1	
270812010011308	1123	361123	44.381963	-96.184796		MN			Phase I: Funded Census Block		1	
270812010011309	1123	361123	44.383013	-96.184465		MN			Phase I: Funded Census Block		1	
271159503002022	1123	361123	46.200898	-92.699515		MN			Phase I: Funded Census Block		1	
271159503002023	1123	361123	46.198648	-92.700217		MN			Phase I: Funded Census Block		1	
271159503002024	1123	361123	46.187932	-92.700431		MN			Phase I: Funded Census Block		1	
271159503002025	1123	361123	46.189652	-92.703726		MN			Phase I: Funded Census Block		1	
271159503002026	1123	361123	46.185496	-92.703726		MN			Phase I: Funded Census Block		1	
271159503002027	1123	361123	46.171244	-92.701344		MN			Phase I: Funded Census Block		1	
271159503002028	1123	361123	46.174704	-92.700818		MN			Phase I: Funded Census Block		1	
271159503002029	1123	361123	46.174444	-92.705992		MN			Phase I: Funded Census Block		1	
271159503002030	1123	361123	46.188072	-92.698734		MN			Phase I: Funded Census Block		1	
271159503002031	1123	361123	46.179981	-92.698072		MN			Phase I: Funded Census Block		1	
271159503002032	1123	361123	46.177981	-92.698079		MN			Phase I: Funded Census Block		1	
271159503002033	1123	361123	46.179845	-92.700439		MN			Phase I: Funded Census Block		1	
271159503002034	1123	361123	46.179217	-92.704210		MN			Phase I: Funded Census Block		1	
271159503002035	1123	361123	46.171629	-92.705076		MN			Phase I: Funded Census Block		1	
271159503002036	1123	361123	46.171248	-92.672726		MN			Phase I: Funded Census Block		1	
271159503002037	1123	361123	46.190770	-92.676797		MN			Phase I: Funded Census Block		1	
271159503002038	1123	361123	46.187827	-92.666792		MN			Phase I: Funded Census Block		1	
271159503002039	1123	361123	46.229055	-92.697337		MN			Phase I: Funded Census Block		1	
271159503002040	1123	361123	46.224885	-92.697929		MN			Phase I: Funded Census Block		1	
271159503002041	1123	361123	46.227898	-92.697889		MN			Phase I: Funded Census Block		1	
271159503002042	1123	361123	46.231465	-92.697986		MN			Phase I: Funded Census Block		1	
271159503002043	1123	361123	46.231198	-92.697126		MN			Phase I: Funded Census Block		1	
271159503002044	1123	361123	46.238274	-92.696843		MN			Phase I: Funded Census Block		1	
271159503002045	1123	361123	46.239625	-92.696843		MN			Phase I: Funded Census Block		1	
271159503002046	1123	361123	46.238865	-92.711895		MN			Phase I: Funded Census Block		1	
271159503002047	1123	361123	46.238983	-92.711236		MN			Phase I: Funded Census Block		1	
271159503002048	1123	361123	46.239964	-92.702588		MN			Phase I: Funded Census Block		1	
271159503002049	1123	361123	46.230386	-92.698625		MN			Phase I: Funded Census Block		1	
271159503002050	1123	361123	46.233880	-92.699705		MN			Phase I: Funded Census Block		1	
271159503002051	1123	361123	46.233994	-92.720152		MN			Phase I: Funded Census Block		1	
271159503002052	1123	361123	46.230930	-92.716498		MN			Phase I: Funded Census Block		1	
271159503002053	1123	361123	46.230695	-92.730304		MN			Phase I: Funded Census Block		1	
271159503002054	1123	361123	46.232280	-92.734982		MN			Phase I: Funded Census Block		1	
271159503002055	1123	361123	46.232789	-92.740182		MN			Phase I: Funded Census Block		1	
271159503002056	1123	361123	46.233829	-92.728272		MN			Phase I: Funded Census Block		1	
271159503002057	1123	361123	46.230613	-92.728272		MN			Phase I: Funded Census Block		1	
271159503002058	1123	361123	46.232442	-92.721195		MN			Phase I: Funded Census Block		1	
271159503002059	1123	361123	46.239554	-92.720559		MN			Phase I: Funded Census Block		1	
271159503002060	1123	361123	46.240938	-92.717931		MN			Phase I: Funded Census Block		1	
271159503002061	1123	361123	46.241861	-92.718666		MN			Phase I: Funded Census Block		1	
271159503002062	1123	361123	46.243128	-92.715224		MN			Phase I: Funded Census Block		1	
271159503002063	1123	361123	46.230897	-92.742484		MN			Phase I: Funded Census Block		1	
271159503002064	1123	361123	46.234021	-92.742446		MN			Phase I: Funded Census Block		1	
271159503002065	1123	361123	46.235157	-92.742130		MN			Phase I: Funded Census Block		1	
271159503002066	1123	361123	46.235823	-92.742802		MN			Phase I: Funded Census Block		1	
271159503002067	1123	361123	46.236552	-92.741034		MN			Phase I: Funded Census Block		1	
271159503002068	1123	361123	46.237488	-92.741140		MN			Phase I: Funded Census Block		1	
271159503002069	1123	361123	46.238978	-92.739689		MN			Phase I: Funded Census Block		1	
271159503002070	1123	361123	46.237487	-92.718649		MN			Phase I: Funded Census Block		1	
271159503002071	1123	361123	46.239711	-92.715965		MN			Phase I: Funded Census Block		1	
271159503002072	1123	361123	46.229689	-92.714320		MN			Phase I: Funded Census Block		1	
271159503002073	1123	361123	46.227238	-92.699584		MN			Phase I: Funded Census Block		1	
271159503002074	1123	361123	46.229552	-92.700594		MN			Phase I: Funded Census Block		1	
271159503002075	1123	361123	46.229552	-92.707120		MN			Phase I: Funded Census Block		1	
270671801001120	1123	361123	45.155261	-94.773534		MN			Phase I: Funded Census Block		1	

REDACTED FOR PUBLIC INSPECTION

Please use this tab to report geocoded information for locations newly built in the prior calendar year (FCC 14-190, Paragraph 125)

15-Digit Census Block Code	NECA assigned operating company code (OCN)	Study Area Code (SAC)	Latitude (to six decimal places)	Longitude (to six decimal places)	Street address	City	State	Zip Code	Phase II Funded Block or extremely high cost census	Date of deployment	Number of Units	Explanation (If # of units exceeds 1, e.g., a multi-building unit)
27141030005905	1123	361123	45.424009	94.070399		MN			Phase II Funded Census Block			
27141030005905	1123	361123	45.422444	94.072612		MN			Phase II Funded Census Block			
27141030005905	1123	361123	45.419135	94.071713		MN			Phase II Funded Census Block			
27141030005905	1123	361123	45.420258	94.071938		MN			Phase II Funded Census Block			
27141030005905	1123	361123	45.421276	94.071007		MN			Phase II Funded Census Block			
27141030005905	1123	361123	45.425143	94.072864		MN			Phase II Funded Census Block			
27141030005905	1123	361123	45.424966	94.072496		MN			Phase II Funded Census Block			
27141030005905	1123	361123	45.516722	93.901334		MN			Phase II Funded Census Block			
27141030005905	1123	361123	45.516440	93.902617		MN			Phase II Funded Census Block			
27141030005905	1123	361123	45.517196	93.902023		MN			Phase II Funded Census Block			
27141030005905	1123	361123	45.516673	93.902023		MN			Phase II Funded Census Block			
27141030005905	1123	361123	45.516673	93.898891		MN			Phase II Funded Census Block			
27141030005905	1123	361123	45.516577	93.895161		MN			Phase II Funded Census Block			
27141030005905	1123	361123	45.517276	93.893677		MN			Phase II Funded Census Block			
27141030005905	1123	361123	45.517138	93.895003		MN			Phase II Funded Census Block			
27141030005905	1123	361123	45.517388	93.895003		MN			Phase II Funded Census Block			
27141030005905	1123	361123	45.516246	93.894026		MN			Phase II Funded Census Block			
27141030005905	1123	361123	45.516734	93.894625		MN			Phase II Funded Census Block			
27141030005905	1123	361123	45.519262	93.896647		MN			Phase II Funded Census Block			
27141030005905	1123	361123	45.518190	93.895942		MN			Phase II Funded Census Block			
27141030005905	1123	361123	45.516771	93.896320		MN			Phase II Funded Census Block			
27141030005905	1123	361123	45.517865	93.895746		MN			Phase II Funded Census Block			
27141030005905	1123	361123	45.518252	93.895746		MN			Phase II Funded Census Block			
27141030005905	1123	361123	45.517886	93.898880		MN			Phase II Funded Census Block			
27141030005905	1123	361123	45.518512	93.895268		MN			Phase II Funded Census Block			
27141030005905	1123	361123	45.518414	93.895268		MN			Phase II Funded Census Block			
27141030005905	1123	361123	45.519887	93.895070		MN			Phase II Funded Census Block			
27141030005905	1123	361123	45.517245	93.896596		MN			Phase II Funded Census Block			
27141030005905	1123	361123	45.518637	93.913534		MN			Phase II Funded Census Block			
27141030005905	1123	361123	45.518318	93.915713		MN			Phase II Funded Census Block			
27141030005905	1123	361123	45.518115	93.916387		MN			Phase II Funded Census Block			
27141030005905	1123	361123	45.517889	93.911848		MN			Phase II Funded Census Block			
27141030005905	1123	361123	45.499506	93.900790		MN			Phase II Funded Census Block			
27141030005905	1123	361123	45.499895	93.894353		MN			Phase II Funded Census Block			
27141030005905	1123	361123	45.500767	93.897134		MN			Phase II Funded Census Block			
27141030005905	1123	361123	45.500826	93.898462		MN			Phase II Funded Census Block			
27141030005905	1123	361123	45.500813	93.901844		MN			Phase II Funded Census Block			
27141030005905	1123	361123	45.495612	93.901438		MN			Phase II Funded Census Block			
27141030005905	1123	361123	45.500608	93.899538		MN			Phase II Funded Census Block			
27141030005905	1123	361123	45.500843	93.898335		MN			Phase II Funded Census Block			
27141030005905	1123	361123	45.500891	93.884311		MN			Phase II Funded Census Block			
27141030005905	1123	361123	45.500849	93.901190		MN			Phase II Funded Census Block			
27141030005905	1123	361123	45.500790	93.900790		MN			Phase II Funded Census Block			
27141030005905	1123	361123	45.500762	93.899101		MN			Phase II Funded Census Block			
27141030005905	1123	361123	45.500728	93.901532		MN			Phase II Funded Census Block			
27141030005905	1123	361123	45.500813	93.901534		MN			Phase II Funded Census Block			
27141030005905	1123	361123	45.506779	93.901649		MN			Phase II Funded Census Block			
27141030005905	1123	361123	45.504294	93.901174		MN			Phase II Funded Census Block			
27141030005905	1123	361123	45.503884	93.900946		MN			Phase II Funded Census Block			
27141030005905	1123	361123	45.503572	93.900334		MN			Phase II Funded Census Block			
27141030005905	1123	361123	45.501914	93.898376		MN			Phase II Funded Census Block			
27141030005905	1123	361123	45.502099	93.902099		MN			Phase II Funded Census Block			
27141030005905	1123	361123	45.502317	93.899532		MN			Phase II Funded Census Block			
27141030005905	1123	361123	45.499881	93.913951		MN			Phase II Funded Census Block			
27141030005905	1123	361123	45.499881	93.905646		MN			Phase II Funded Census Block			
27141030005905	1123	361123	45.497144	93.897422		MN			Phase II Funded Census Block			
27141030005905	1123	361123	45.498376	93.917427		MN			Phase II Funded Census Block			
27141030005905	1123	361123	45.487222	93.910093		MN			Phase II Funded Census Block			
27141030005905	1123	361123	45.487222	93.913977		MN			Phase II Funded Census Block			
27141030005905	1123	361123	45.491374	93.914287		MN			Phase II Funded Census Block			
27141030005905	1123	361123	45.487152	93.917046		MN			Phase II Funded Census Block			
27141030005905	1123	361123	45.487091	93.909519		MN			Phase II Funded Census Block			
27141030005905	1123	361123	45.491871	93.916246		MN			Phase II Funded Census Block			
27141030005905	1123	361123	45.488529	93.916447		MN			Phase II Funded Census Block			
27141030005905	1123	361123	45.488529	93.916573		MN			Phase II Funded Census Block			
27141030005905	1123	361123	45.491502	93.915800		MN			Phase II Funded Census Block			
27141030005905	1123	361123	45.493629	93.916018		MN			Phase II Funded Census Block			
27141030005905	1123	361123	45.487952	93.916713		MN			Phase II Funded Census Block			
27141030005905	1123	361123	45.487707	93.918804		MN			Phase II Funded Census Block			
27141030005905	1123	361123	45.488008	93.917619		MN			Phase II Funded Census Block			
27141030005905	1123	361123	45.487310	93.985509		MN			Phase II Funded Census Block			
27141030005905	1123	361123	45.475887	93.918997		MN			Phase II Funded Census Block			
27141030005905	1123	361123	45.470935	94.100754		MN			Phase II Funded Census Block			
27141030005905	1123	361123	45.406491	94.099413		MN			Phase II Funded Census Block			
27141030005905	1123	361123	45.406491	94.099413		MN			Phase II Funded Census Block			

REDACTED FOR PUBLIC INSPECTION

Please use this tab to report Geocoded Information for locations newly built to in the prior calendar year (FCC 14-190, Paragraph 125)

15-Digit Census Block Code	NECA assigned operating company code (OCH)	Study Area Code (SAC)	Latitude (to six decimal places)	Longitude (to six decimal places)	Street address	City	State	Zip Code	Phase II Funded Block or entirement census	Date of deployment	Number of Units	Explanation (if # of units exceeds 1, e.g., a multiphase unit)
271450112005017	1123	361123	45.410404	94.103650	45.410404	MN	MN	94.103650	Phase II Funded Census Block		1	
271450112005017	1123	361123	45.408107	94.103147	45.408107	MN	MN	94.103147	Phase II Funded Census Block		1	
271450112005017	1123	361123	45.404405	94.104214	45.404405	MN	MN	94.104214	Phase II Funded Census Block		1	
271450112005017	1123	361123	45.403535	94.102766	45.403535	MN	MN	94.102766	Phase II Funded Census Block		1	
271450112005017	1123	361123	45.398495	94.107320	45.398495	MN	MN	94.107320	Phase II Funded Census Block		1	
271450112005017	1123	361123	45.398714	94.107945	45.398714	MN	MN	94.107945	Phase II Funded Census Block		1	
271450112005017	1123	361123	45.395822	94.108289	45.395822	MN	MN	94.108289	Phase II Funded Census Block		1	
271450112005017	1123	361123	45.410145	94.116675	45.410145	MN	MN	94.116675	Phase II Funded Census Block		1	
271450112005008	1123	361123	45.414570	94.109343	45.414570	MN	MN	94.109343	Phase II Funded Census Block		1	
271450112005008	1123	361123	45.415978	94.096355	45.415978	MN	MN	94.096355	Phase II Funded Census Block		1	
271450112005008	1123	361123	45.427344	94.095658	45.427344	MN	MN	94.095658	Phase II Funded Census Block		1	
271450112005008	1123	361123	45.427804	94.088459	45.427804	MN	MN	94.088459	Phase II Funded Census Block		1	
271450112005008	1123	361123	45.419401	94.097570	45.419401	MN	MN	94.097570	Phase II Funded Census Block		1	
271450112005008	1123	361123	45.413910	94.104155	45.413910	MN	MN	94.104155	Phase II Funded Census Block		1	
271450112005017	1123	361123	45.407233	94.119772	45.407233	MN	MN	94.119772	Phase II Funded Census Block		1	
271450112005017	1123	361123	45.405027	94.113178	45.405027	MN	MN	94.113178	Phase II Funded Census Block		1	
271450112005017	1123	361123	45.422622	94.100542	45.422622	MN	MN	94.100542	Phase II Funded Census Block		1	
271450112005018	1123	361123	45.427354	94.100950	45.427354	MN	MN	94.100950	Phase II Funded Census Block		1	
271450112005018	1123	361123	45.424450	94.105563	45.424450	MN	MN	94.105563	Phase II Funded Census Block		1	
271450112005020	1123	361123	45.411557	94.121847	45.411557	MN	MN	94.121847	Phase II Funded Census Block		1	
271450112005020	1123	361123	45.415140	94.118478	45.415140	MN	MN	94.118478	Phase II Funded Census Block		1	
271450112005020	1123	361123	45.417572	94.117284	45.417572	MN	MN	94.117284	Phase II Funded Census Block		1	
271450112005020	1123	361123	45.415826	94.115796	45.415826	MN	MN	94.115796	Phase II Funded Census Block		1	
271450112005020	1123	361123	45.416882	94.114927	45.416882	MN	MN	94.114927	Phase II Funded Census Block		1	
271450112005020	1123	361123	45.417250	94.115814	45.417250	MN	MN	94.115814	Phase II Funded Census Block		1	
271450112005020	1123	361123	45.417120	94.117019	45.417120	MN	MN	94.117019	Phase II Funded Census Block		1	
271450112005020	1123	361123	45.418942	94.116654	45.418942	MN	MN	94.116654	Phase II Funded Census Block		1	
271450112005020	1123	361123	45.417341	94.119240	45.417341	MN	MN	94.119240	Phase II Funded Census Block		1	
271450112005020	1123	361123	45.418738	94.124331	45.418738	MN	MN	94.124331	Phase II Funded Census Block		1	
271450112005020	1123	361123	45.416750	94.121450	45.416750	MN	MN	94.121450	Phase II Funded Census Block		1	
271450112005020	1123	361123	45.418995	94.122196	45.418995	MN	MN	94.122196	Phase II Funded Census Block		1	
271450112005020	1123	361123	45.419273	94.121203	45.419273	MN	MN	94.121203	Phase II Funded Census Block		1	
271450112005020	1123	361123	45.418271	94.121053	45.418271	MN	MN	94.121053	Phase II Funded Census Block		1	
271450112005020	1123	361123	45.418852	94.118095	45.418852	MN	MN	94.118095	Phase II Funded Census Block		1	
271450112005020	1123	361123	45.418109	94.117438	45.418109	MN	MN	94.117438	Phase II Funded Census Block		1	
271450112005020	1123	361123	45.417170	94.116633	45.417170	MN	MN	94.116633	Phase II Funded Census Block		1	
271450112005020	1123	361123	45.417804	94.114348	45.417804	MN	MN	94.114348	Phase II Funded Census Block		1	
271450112005020	1123	361123	45.418370	94.114090	45.418370	MN	MN	94.114090	Phase II Funded Census Block		1	
271450112005020	1123	361123	45.419148	94.114809	45.419148	MN	MN	94.114809	Phase II Funded Census Block		1	
271450112005020	1123	361123	45.418660	94.114798	45.418660	MN	MN	94.114798	Phase II Funded Census Block		1	
271450112005020	1123	361123	45.420900	94.114820	45.420900	MN	MN	94.114820	Phase II Funded Census Block		1	
271450112005020	1123	361123	45.423998	94.108007	45.423998	MN	MN	94.108007	Phase II Funded Census Block		1	
271450112005020	1123	361123	45.423484	94.111844	45.423484	MN	MN	94.111844	Phase II Funded Census Block		1	
271450112005020	1123	361123	45.423590	94.111551	45.423590	MN	MN	94.111551	Phase II Funded Census Block		1	
271450112005020	1123	361123	45.420760	94.111794	45.420760	MN	MN	94.111794	Phase II Funded Census Block		1	
271450112005020	1123	361123	45.428843	94.113393	45.428843	MN	MN	94.113393	Phase II Funded Census Block		1	
271450112005020	1123	361123	45.421799	94.113511	45.421799	MN	MN	94.113511	Phase II Funded Census Block		1	
271450112005020	1123	361123	45.427552	94.113564	45.427552	MN	MN	94.113564	Phase II Funded Census Block		1	
271450112005020	1123	361123	45.423590	94.113457	45.423590	MN	MN	94.113457	Phase II Funded Census Block		1	
271450112005020	1123	361123	45.427748	94.112869	45.427748	MN	MN	94.112869	Phase II Funded Census Block		1	
271450112005020	1123	361123	45.421664	94.114852	45.421664	MN	MN	94.114852	Phase II Funded Census Block		1	
271450112005020	1123	361123	45.420571	94.115410	45.420571	MN	MN	94.115410	Phase II Funded Census Block		1	
271450112005020	1123	361123	45.419139	94.116440	45.419139	MN	MN	94.116440	Phase II Funded Census Block		1	
271450112005020	1123	361123	45.423284	94.117438	45.423284	MN	MN	94.117438	Phase II Funded Census Block		1	
271450112005020	1123	361123	45.427191	94.115973	45.427191	MN	MN	94.115973	Phase II Funded Census Block		1	
271450112005020	1123	361123	45.422552	94.114557	45.422552	MN	MN	94.114557	Phase II Funded Census Block		1	
271450112005020	1123	361123	45.427258	94.115120	45.427258	MN	MN	94.115120	Phase II Funded Census Block		1	
271450112005020	1123	361123	45.427989	94.114745	45.427989	MN	MN	94.114745	Phase II Funded Census Block		1	
271450112005020	1123	361123	45.427465	94.116536	45.427465	MN	MN	94.116536	Phase II Funded Census Block		1	
271450112005020	1123	361123	45.415285	94.115978	45.415285	MN	MN	94.115978	Phase II Funded Census Block		1	
271450112005020	1123	361123	45.415101	94.124851	45.415101	MN	MN	94.124851	Phase II Funded Census Block		1	
271450112005020	1123	361123	45.411148	94.119716	45.411148	MN	MN	94.119716	Phase II Funded Census Block		1	
271450112005020	1123	361123	45.416286	94.119358	45.416286	MN	MN	94.119358	Phase II Funded Census Block		1	
271450112005020	1123	361123	45.418116	94.121008	45.418116	MN	MN	94.121008	Phase II Funded Census Block		1	
271450112005020	1123	361123	45.418143	94.118409	45.418143	MN	MN	94.118409	Phase II Funded Census Block		1	
271450112005020	1123	361123	45.417480	94.115117	45.417480	MN	MN	94.115117	Phase II Funded Census Block		1	
271450112005020	1123	361123	45.417617	94.116086	45.417617	MN	MN	94.116086	Phase II Funded Census Block		1	
271450112005020	1123	361123	45.418847	94.116753	45.418847	MN	MN	94.116753	Phase II Funded Census Block		1	
271450112005020	1123	361123	45.419728	94.118313	45.419728	MN	MN	94.118313	Phase II Funded Census Block		1	
271450112005020	1123	361123	45.421621	94.111745	45.421621	MN	MN	94.111745	Phase II Funded Census Block		1	
271450112005020	1123	361123	45.421621	94.110391	45.421621	MN	MN	94.110391	Phase II Funded Census Block		1	
271450112005020	1123	361123	45.421748	94.117438	45.421748	MN	MN	94.117438	Phase II Funded Census Block		1	

REDACTED FOR PUBLIC INSPECTION

Please use this tab to report Geocoded information for locations newly built in the prior calendar year (FCC 14-190, Paragraph 125)

15-Digit Census Block Code	MECA assigned operating company code (OCN)	Study Area Code (SAC)	Latitude (to six decimal places)	Longitude (to six decimal places)	Street address	City	State	Zip Code	Phase II funded block or extremely high-cost census	Date of deployment	Number of Units	Explanation (If # of units exceeds 1, e.g., a multi-building unit)
271450112005020	1123	361123	45.421528	94.111722		MN			Phase II Funded Census Block		1	
271450112005020	1123	361123	45.421528	94.111864		MN			Phase II Funded Census Block		1	
271450112005020	1123	361123	45.414385	94.118895		MN			Phase II Funded Census Block		1	
271450112005071	1123	361123	45.400469	94.119311		MN			Phase II Funded Census Block		1	
271450112005071	1123	361123	45.411105	94.119299		MN			Phase II Funded Census Block		1	
271450112005073	1123	361123	45.411748	94.116461		MN			Phase II Funded Census Block		1	
271450112005073	1123	361123	45.405134	94.115367		MN			Phase II Funded Census Block		1	
271450112005073	1123	361123	45.415236	94.115338		MN			Phase II Funded Census Block		1	
271450112005073	1123	361123	45.413233	94.113862		MN			Phase II Funded Census Block		1	
271450112005073	1123	361123	45.413692	94.112738		MN			Phase II Funded Census Block		1	
271450112005073	1123	361123	45.414332	94.115061		MN			Phase II Funded Census Block		1	
271450112005130	1123	361123	45.401056	94.121520		MN			Phase II Funded Census Block		1	
271450112005041	1123	361123	45.439317	94.117084		MN			Phase II Funded Census Block		1	
271450112005041	1123	361123	45.424979	94.076778		MN			Phase II Funded Census Block		1	
271450112005050	1123	361123	45.423981	94.077175		MN			Phase II Funded Census Block		1	
271450112005051	1123	361123	45.424898	94.058644		MN			Phase II Funded Census Block		1	
271450112005051	1123	361123	45.423898	94.071035		MN			Phase II Funded Census Block		1	
271450112005051	1123	361123	45.416275	94.072915		MN			Phase II Funded Census Block		1	
271450112005051	1123	361123	45.423335	94.066577		MN			Phase II Funded Census Block		1	
271450112005051	1123	361123	45.423335	94.076389		MN			Phase II Funded Census Block		1	
271450112005051	1123	361123	45.422883	94.077465		MN			Phase II Funded Census Block		1	
271450112005051	1123	361123	45.420481	94.071282		MN			Phase II Funded Census Block		1	
271450112005054	1123	361123	45.425276	94.077649		MN			Phase II Funded Census Block		1	
271450112005054	1123	361123	45.423996	94.068769		MN			Phase II Funded Census Block		1	
271450112005054	1123	361123	45.424964	94.069377		MN			Phase II Funded Census Block		1	
271450112005054	1123	361123	45.425063	94.071004		MN			Phase II Funded Census Block		1	
271450112005054	1123	361123	45.424660	94.064550		MN			Phase II Funded Census Block		1	
271450112005054	1123	361123	45.424696	94.062155		MN			Phase II Funded Census Block		1	
271450112005054	1123	361123	45.423799	94.071186		MN			Phase II Funded Census Block		1	
271450112005054	1123	361123	45.424335	94.074422		MN			Phase II Funded Census Block		1	
27171009001023	1123	361123	45.414312	94.055162		MN			Phase II Funded Census Block		1	
27171009001023	1123	361123	45.414270	94.054599		MN			Phase II Funded Census Block		1	
27171009001023	1123	361123	45.415166	94.059118		MN			Phase II Funded Census Block		1	
27171009001023	1123	361123	45.414826	94.059590		MN			Phase II Funded Census Block		1	
27171009001023	1123	361123	45.414826	94.059590		MN			Phase II Funded Census Block		1	
27171009001023	1123	361123	45.415494	94.053339		MN			Phase II Funded Census Block		1	
27171009001023	1123	361123	44.115417	94.811101		MN			Phase II Funded Census Block		1	
27015866001162	1123	361123	44.113143	94.818688		MN			Phase II Funded Census Block		1	
27015866001162	1123	361123	44.111942	94.800199		MN			Phase II Funded Census Block		1	
27015866001162	1123	361123	44.116727	94.880928		MN			Phase II Funded Census Block		1	
27015866001162	1123	361123	44.119662	94.889836		MN			Phase II Funded Census Block		1	
27015866001162	1123	361123	44.108519	94.891698		MN			Phase II Funded Census Block		1	
27015867001031	1123	361123	44.123173	94.893572		MN			Phase II Funded Census Block		1	
27015867001031	1123	361123	44.127264	94.899993		MN			Phase II Funded Census Block		1	
27033270100100	1123	361123	44.092389	94.827176		MN			Phase II Funded Census Block		1	
27033270100100	1123	361123	44.098139	94.872526		MN			Phase II Funded Census Block		1	
27033270100100	1123	361123	44.093236	94.872725		MN			Phase II Funded Census Block		1	
27033270100100	1123	361123	44.094453	94.880252		MN			Phase II Funded Census Block		1	
27033270100100	1123	361123	44.100055	94.880660		MN			Phase II Funded Census Block		1	
27033270100100	1123	361123	44.107056	94.893900		MN			Phase II Funded Census Block		1	
27033270100100	1123	361123	44.104995	94.898293		MN			Phase II Funded Census Block		1	
27033270100100	1123	361123	44.107433	94.898132		MN			Phase II Funded Census Block		1	
27033270100100	1123	361123	44.087487	94.891820		MN			Phase II Funded Census Block		1	
27033270100100	1123	361123	44.106856	94.913598		MN			Phase II Funded Census Block		1	
27033270100100	1123	361123	44.106724	94.912139		MN			Phase II Funded Census Block		1	
27033270100100	1123	361123	44.106724	94.912139		MN			Phase II Funded Census Block		1	
27033270100100	1123	361123	44.084843	94.896577		MN			Phase II Funded Census Block		1	
27033270100100	1123	361123	44.084555	94.892652		MN			Phase II Funded Census Block		1	
27033270100100	1123	361123	44.053238	94.903638		MN			Phase II Funded Census Block		1	
27033270100100	1123	361123	44.046544	94.903687		MN			Phase II Funded Census Block		1	
270332701001012	1123	361123	44.107113	94.924300		MN			Phase II Funded Census Block		1	
271659501001028	1123	361123	44.069291	94.859755		MN			Phase II Funded Census Block		1	
271659501001028	1123	361123	44.075180	94.818929		MN			Phase II Funded Census Block		1	
271659501001028	1123	361123	44.065549	94.816915		MN			Phase II Funded Census Block		1	
271659501001028	1123	361123	44.070858	94.809677		MN			Phase II Funded Census Block		1	
271659501001028	1123	361123	44.070254	94.818914		MN			Phase II Funded Census Block		1	
271659501001066	1123	361123	44.051320	94.819053		MN			Phase II Funded Census Block		1	
271659501001066	1123	361123	44.060621	94.839764		MN			Phase II Funded Census Block		1	
271659501001098	1123	361123	44.053251	94.839778		MN			Phase II Funded Census Block		1	
271659501001098	1123	361123	44.052793	94.839767		MN			Phase II Funded Census Block		1	
271659501001098	1123	361123	44.057039	94.840170		MN			Phase II Funded Census Block		1	
271659501001098	1123	361123	44.053882	94.840116		MN			Phase II Funded Census Block		1	
271659501001099	1123	361123	44.051351	94.840741		MN			Phase II Funded Census Block		1	
271659501001099	1123	361123	44.050724	94.840369		MN			Phase II Funded Census Block		1	
271659501001101	1123	361123	44.052716	94.840733		MN			Phase II Funded Census Block		1	
271659501001101	1123	361123	44.052384	94.840572		MN			Phase II Funded Census Block		1	

REDACTED FOR PUBLIC INSPECTION

Please use this tab to report Geocoded Information for locations newly built in the prior calendar year (FCC 14-190, Paragraph 1.25)

15-Digit Census Block Code	NECA assigned operating company code (OCH)	Study Area Code (SAC)	Latitude (to six decimal places)	Longitude (to six decimal places)	Street address	City	State	Zip Code	Phase II Funded Block or emergency Nigh-cont census	Date of deployment	Number of Units	Explanation (If # of units exceeds 1, e.g., a multi-building unit)
271159503001118	1123	361123	46.211438	92.981809		MN			Phase II Funded Census Block		1	
271159503001118	1123	361123	46.211431	92.980994		MN			Phase II Funded Census Block		1	
271159503001174	1123	361123	46.219729	92.986594		MN			Phase II Funded Census Block		1	
271159503001174	1123	361123	46.224274	92.986876		MN			Phase II Funded Census Block		1	
271159503001174	1123	361123	46.228992	92.988073		MN			Phase II Funded Census Block		1	
271159503001176	1123	361123	46.209953	92.981479		MN			Phase II Funded Census Block		1	
271159503001176	1123	361123	46.201054	92.984537		MN			Phase II Funded Census Block		1	
271159503001176	1123	361123	46.208971	92.986983		MN			Phase II Funded Census Block		1	
271159503001126	1123	361123	46.208914	92.986929		MN			Phase II Funded Census Block		1	
271159503001126	1123	361123	46.208914	92.986929		MN			Phase II Funded Census Block		1	
271159503001176	1123	361123	46.197127	92.983504		MN			Phase II Funded Census Block		1	
271159503001176	1123	361123	46.200961	92.963012		MN			Phase II Funded Census Block		1	
271159503001179	1123	361123	46.201534	92.959841		MN			Phase II Funded Census Block		1	
271159503001139	1123	361123	46.219908	92.993717		MN			Phase II Funded Census Block		1	
271159503001139	1123	361123	46.201684	92.994520		MN			Phase II Funded Census Block		1	
271159503001139	1123	361123	46.198833	92.992547		MN			Phase II Funded Census Block		1	
271159503001139	1123	361123	46.195276	92.991693		MN			Phase II Funded Census Block		1	
271159503001139	1123	361123	46.195276	92.991693		MN			Phase II Funded Census Block		1	
271159503001139	1123	361123	46.195276	92.991693		MN			Phase II Funded Census Block		1	
271159503001139	1123	361123	46.195276	92.991693		MN			Phase II Funded Census Block		1	
271159503001139	1123	361123	46.208874	92.981748		MN			Phase II Funded Census Block		1	
271159503001141	1123	361123	46.215363	93.010203		MN			Phase II Funded Census Block		1	
271159503001141	1123	361123	46.213457	92.991527		MN			Phase II Funded Census Block		1	
271159503001141	1123	361123	46.211833	92.991667		MN			Phase II Funded Census Block		1	
271159503001141	1123	361123	46.207397	93.005928		MN			Phase II Funded Census Block		1	
271159503001141	1123	361123	46.215564	92.999875		MN			Phase II Funded Census Block		1	
271159503001141	1123	361123	46.210248	92.999122		MN			Phase II Funded Census Block		1	
271159503001141	1123	361123	46.210623	92.992059		MN			Phase II Funded Census Block		1	
271159503001141	1123	361123	46.207524	92.997973		MN			Phase II Funded Census Block		1	
271159503001141	1123	361123	46.206794	92.994494		MN			Phase II Funded Census Block		1	
271159503001141	1123	361123	46.208257	92.992377		MN			Phase II Funded Census Block		1	
271159503001159	1123	361123	46.200179	93.007062		MN			Phase II Funded Census Block		1	
270017040030774	1123	361123	46.190439	93.068774		MN			Phase II Funded Census Block		1	
270017040030774	1123	361123	46.196147	93.065778		MN			Phase II Funded Census Block		1	
270017040030776	1123	361123	46.198375	93.060559		MN			Phase II Funded Census Block		1	
270017040030776	1123	361123	46.198789	93.061007		MN			Phase II Funded Census Block		1	
270017040030776	1123	361123	46.199168	93.061317		MN			Phase II Funded Census Block		1	
270017040030776	1123	361123	46.201451	93.068983		MN			Phase II Funded Census Block		1	
270017040030776	1123	361123	46.202038	93.069805		MN			Phase II Funded Census Block		1	
270017040030776	1123	361123	46.202625	93.069434		MN			Phase II Funded Census Block		1	
270017040030776	1123	361123	46.203212	93.068573		MN			Phase II Funded Census Block		1	
270017040030776	1123	361123	46.203800	93.067218		MN			Phase II Funded Census Block		1	
270017040030776	1123	361123	46.190439	93.054934		MN			Phase II Funded Census Block		1	
270017040030776	1123	361123	46.190439	93.054931		MN			Phase II Funded Census Block		1	
270017040030776	1123	361123	46.180016	93.062520		MN			Phase II Funded Census Block		1	
270017040030776	1123	361123	46.189270	93.064697		MN			Phase II Funded Census Block		1	
270017040030776	1123	361123	46.190207	93.063716		MN			Phase II Funded Census Block		1	
270017040030776	1123	361123	46.189684	93.064445		MN			Phase II Funded Census Block		1	
270017040030776	1123	361123	46.189799	93.063807		MN			Phase II Funded Census Block		1	
270017040030776	1123	361123	46.190639	93.064484		MN			Phase II Funded Census Block		1	
270017040030776	1123	361123	46.190188	93.062980		MN			Phase II Funded Census Block		1	
270017040030776	1123	361123	46.190188	93.062980		MN			Phase II Funded Census Block		1	
270017040030776	1123	361123	46.190188	93.062980		MN			Phase II Funded Census Block		1	
270017040030776	1123	361123	46.190188	93.062980		MN			Phase II Funded Census Block		1	
270017040030776	1123	361123	46.189788	93.062015		MN			Phase II Funded Census Block		1	
270017040030776	1123	361123	46.189788	93.061033		MN			Phase II Funded Census Block		1	
270017040030776	1123	361123	46.191247	93.059628		MN			Phase II Funded Census Block		1	
270017040030776	1123	361123	46.191871	93.062434		MN			Phase II Funded Census Block		1	
270017040030776	1123	361123	46.192190	93.059997		MN			Phase II Funded Census Block		1	
270017040030776	1123	361123	46.193397	93.061897		MN			Phase II Funded Census Block		1	
270017040030776	1123	361123	46.194355	93.061130		MN			Phase II Funded Census Block		1	
270017040030776	1123	361123	46.188971	93.065395		MN			Phase II Funded Census Block		1	
270017040030776	1123	361123	46.188971	93.065395		MN			Phase II Funded Census Block		1	
270017040030776	1123	361123	46.188971	93.065395		MN			Phase II Funded Census Block		1	
271159503001153	1123	361123	46.215279	93.031089		MN			Phase II Funded Census Block		1	
271159503001153	1123	361123	46.215279	93.0308625		MN			Phase II Funded Census Block		1	
271159503001154	1123	361123	46.204748	93.045707		MN			Phase II Funded Census Block		1	
271159503001154	1123	361123	46.202617	93.045933		MN			Phase II Funded Census Block		1	
271159503001154	1123	361123	46.202596	93.044833		MN			Phase II Funded Census Block		1	
271159503001154	1123	361123	46.204623	93.044431		MN			Phase II Funded Census Block		1	
271159503001154	1123	361123	46.208483	93.038738		MN			Phase II Funded Census Block		1	
271159503001154	1123	361123	46.206582	93.038605		MN			Phase II Funded Census Block		1	
271159503001154	1123	361123	46.205517	93.037023		MN			Phase II Funded Census Block		1	
271159503001154	1123	361123	46.205517	93.037023		MN			Phase II Funded Census Block		1	
271159503001154	1123	361123	46.211946	93.038116		MN			Phase II Funded Census Block		1	
271159503001154	1123	361123	46.211946	93.038604		MN			Phase II Funded Census Block		1	
271159503001154	1123	361123	46.219579	93.033347		MN			Phase II Funded Census Block		1	
271159503001154	1123	361123	46.219779	93.032779		MN			Phase II Funded Census Block		1	
271159503001154	1123	361123	46.207478	93.039035		MN			Phase II Funded Census Block		1	
271159503001154	1123	361123	46.207476	93.046352		MN			Phase II Funded Census Block		1	
271159503001156	1123	361123	46.208660	93.047400		MN			Phase II Funded Census Block		1	
271159503001156	1123	361123	46.203341	93.049752		MN			Phase II Funded Census Block		1	
271159503001156	1123	361123	46.203977	93.047492		MN			Phase II Funded Census Block		1	
271159503001156	1123	361123	46.204729	93.047445		MN			Phase II Funded Census Block		1	

REDACTED FOR PUBLIC INSPECTION

Please use this tab to report Geocoded information for locations newly built in the prior calendar year (FCC 14-190, Paragraph 125)

15-Digit Census Block Code	NECA assigned operating company code (OCH)	Study Area Code (SAC)	Latitude (to six decimal places)	Longitude (to six decimal places)	Street address	City	State	Zip Code	Phase II Funded Block or extremely high-cost census block	Date of deployment	Number of Units	Explanation (If # of units exceeds 1, e.g., a multi-dwelling unit)
27115950001156	1123	361123	46.204337	-93.047377		MN			Phase II Funded Census Block		1	
27115950001156	1123	361123	46.204721	-93.046735		MN			Phase II Funded Census Block		1	
27115950001156	1123	361123	46.204965	-93.046402		MN			Phase II Funded Census Block		1	
27115950001156	1123	361123	46.206550	-93.046794		MN			Phase II Funded Census Block		1	
27115950001156	1123	361123	46.206511	-93.047424		MN			Phase II Funded Census Block		1	
27115950001156	1123	361123	46.208518	-93.041617		MN			Phase II Funded Census Block		1	
27115950001156	1123	361123	46.210219	-93.047659		MN			Phase II Funded Census Block		1	
27115950001156	1123	361123	46.208853	-93.041306		MN			Phase II Funded Census Block		1	
27115950001156	1123	361123	46.210048	-93.041114		MN			Phase II Funded Census Block		1	
27115950001156	1123	361123	46.209902	-93.040630		MN			Phase II Funded Census Block		1	
27115950001156	1123	361123	46.210076	-93.040973		MN			Phase II Funded Census Block		1	
27115950001156	1123	361123	46.209925	-93.040956		MN			Phase II Funded Census Block		1	
27115950001156	1123	361123	46.210698	-93.040525		MN			Phase II Funded Census Block		1	
27115950001156	1123	361123	46.210731	-93.040439		MN			Phase II Funded Census Block		1	
27115950001156	1123	361123	46.210066	-93.040193		MN			Phase II Funded Census Block		1	
27115950001156	1123	361123	46.210426	-93.040836		MN			Phase II Funded Census Block		1	
27115950001156	1123	361123	46.210346	-93.040598		MN			Phase II Funded Census Block		1	
27115950001156	1123	361123	46.210487	-93.040569		MN			Phase II Funded Census Block		1	
27115950001156	1123	361123	46.210881	-93.040171		MN			Phase II Funded Census Block		1	
27115950001156	1123	361123	46.211085	-93.040047		MN			Phase II Funded Census Block		1	
27115950001156	1123	361123	46.211265	-93.039811		MN			Phase II Funded Census Block		1	
27115950001156	1123	361123	46.210982	-93.039332		MN			Phase II Funded Census Block		1	
27115950001156	1123	361123	46.207843	-93.048575		MN			Phase II Funded Census Block		1	
27115950001156	1123	361123	46.207440	-93.049564		MN			Phase II Funded Census Block		1	
27115950001156	1123	361123	46.207440	-93.048618		MN			Phase II Funded Census Block		1	
27115950001156	1123	361123	46.207162	-93.048451		MN			Phase II Funded Census Block		1	
27115950001156	1123	361123	46.207162	-93.048451		MN			Phase II Funded Census Block		1	
27115950001156	1123	361123	46.208858	-93.044017		MN			Phase II Funded Census Block		1	
27115950001156	1123	361123	46.211098	-93.038665		MN			Phase II Funded Census Block		1	
27115950001156	1123	361123	46.211354	-93.040268		MN			Phase II Funded Census Block		1	
27115950001156	1123	361123	46.212798	-93.039707		MN			Phase II Funded Census Block		1	
27115950001156	1123	361123	46.211367	-93.037489		MN			Phase II Funded Census Block		1	
27115950001156	1123	361123	46.210771	-93.038475		MN			Phase II Funded Census Block		1	
27115950001156	1123	361123	46.212425	-93.039413		MN			Phase II Funded Census Block		1	
27115950001156	1123	361123	46.211394	-93.039283		MN			Phase II Funded Census Block		1	
27115950001156	1123	361123	46.211692	-93.039208		MN			Phase II Funded Census Block		1	
27115950001156	1123	361123	46.211298	-93.039707		MN			Phase II Funded Census Block		1	
27115950001156	1123	361123	46.211221	-93.038862		MN			Phase II Funded Census Block		1	
27115950001156	1123	361123	46.212380	-93.039211		MN			Phase II Funded Census Block		1	
27115950001156	1123	361123	46.212200	-93.037637		MN			Phase II Funded Census Block		1	
27115950001156	1123	361123	46.212795	-93.038884		MN			Phase II Funded Census Block		1	
27115950001156	1123	361123	46.212625	-93.036360		MN			Phase II Funded Census Block		1	
27115950001156	1123	361123	46.211912	-93.037969		MN			Phase II Funded Census Block		1	
27115950001156	1123	361123	46.214249	-93.036341		MN			Phase II Funded Census Block		1	
27115950001156	1123	361123	46.213828	-93.037172		MN			Phase II Funded Census Block		1	
27115950001156	1123	361123	46.211798	-93.038245		MN			Phase II Funded Census Block		1	
27115950001156	1123	361123	46.211889	-93.037974		MN			Phase II Funded Census Block		1	
27115950001156	1123	361123	46.206562	-93.040662		MN			Phase II Funded Census Block		1	
27115950001156	1123	361123	46.210229	-93.051053		MN			Phase II Funded Census Block		1	
27115950001156	1123	361123	46.198820	-93.052403		MN			Phase II Funded Census Block		1	
27115950001156	1123	361123	46.201011	-93.049374		MN			Phase II Funded Census Block		1	
27115950001156	1123	361123	46.199812	-93.051992		MN			Phase II Funded Census Block		1	
27115950001156	1123	361123	46.199848	-93.052155		MN			Phase II Funded Census Block		1	
27115950001156	1123	361123	46.199381	-93.052542		MN			Phase II Funded Census Block		1	
27115950001156	1123	361123	46.198690	-93.053419		MN			Phase II Funded Census Block		1	
27115950001156	1123	361123	46.208998	-93.041158		MN			Phase II Funded Census Block		1	
27115950001156	1123	361123	46.211489	-93.039714		MN			Phase II Funded Census Block		1	
27115950001156	1123	361123	46.211321	-93.038714		MN			Phase II Funded Census Block		1	
27115950001156	1123	361123	46.212321	-93.038942		MN			Phase II Funded Census Block		1	
27115950001156	1123	361123	46.210021	-93.040710		MN			Phase II Funded Census Block		1	
27115950001156	1123	361123	46.209812	-93.040220		MN			Phase II Funded Census Block		1	
27115950001156	1123	361123	46.208473	-93.042153		MN			Phase II Funded Census Block		1	
27115950001156	1123	361123	46.203428	-93.047478		MN			Phase II Funded Census Block		1	
27115950001156	1123	361123	46.203139	-93.048017		MN			Phase II Funded Census Block		1	
27115950001156	1123	361123	46.201538	-93.048497		MN			Phase II Funded Census Block		1	
27115950001156	1123	361123	46.200882	-93.049430		MN			Phase II Funded Census Block		1	
27115950001157	1123	361123	46.208882	-93.041571		MN			Phase II Funded Census Block		1	
27115950001157	1123	361123	46.184419	-93.053116		MN			Phase II Funded Census Block		1	
27115950001157	1123	361123	46.184148	-93.052437		MN			Phase II Funded Census Block		1	
27115950001156	1123	361123	44.531575	-95.900817		MN			Phase II Funded Census Block		1	
27115950001156	1123	361123	44.531336	-95.895947		MN			Phase II Funded Census Block		1	
27115950001156	1123	361123	44.531336	-95.894613		MN			Phase II Funded Census Block		1	
27115950001156	1123	361123	44.531336	-95.897217		MN			Phase II Funded Census Block		1	
27115950001156	1123	361123	44.531336	-95.895711		MN			Phase II Funded Census Block		1	
27115950001156	1123	361123	44.531725	-95.896808		MN			Phase II Funded Census Block		1	
27115950001156	1123	361123	44.531725	-95.896808		MN			Phase II Funded Census Block		1	
27115950001156	1123	361123	44.531725	-95.896808		MN			Phase II Funded Census Block		1	
27115950001156	1123	361123	44.531725	-95.896808		MN			Phase II Funded Census Block		1	

REDACTED FOR PUBLIC INSPECTION

Please use this tab to report Geocoded information for locations newly built to in the prior calendar year (FCC 14-199, Paragraph 125)

15-Digit Census Block Code	NECA assigned operating company code (OCN)	Study Area Code (SAC)	Latitude (to six decimal places)	Longitude (to six decimal places)	Street address	City	State	Zip Code	Phase II Funded Block or entirety high-cost census block	Date of deployment	Number of Units	Explanation (if # of units is multi-dwelling unit)
270017040013125	1123	361123	46.518644	93.471985		MN			Phase II Funded Census Block		1	
270017040013125	1123	361123	46.518231	93.472694		MN			Phase II Funded Census Block		1	
270017040013125	1123	361123	46.513390	93.472797		MN			Phase II Funded Census Block		1	
270017040013125	1123	361123	46.517999	93.471642		MN			Phase II Funded Census Block		1	
270017040013125	1123	361123	46.513109	93.471154		MN			Phase II Funded Census Block		1	
270017040013125	1123	361123	46.513933	93.472106		MN			Phase II Funded Census Block		1	
270017040013125	1123	361123	46.513466	93.472022		MN			Phase II Funded Census Block		1	
270017040013125	1123	361123	46.513843	93.469883		MN			Phase II Funded Census Block		1	
270017040013125	1123	361123	46.513789	93.469630		MN			Phase II Funded Census Block		1	
270017040013125	1123	361123	46.514062	93.469712		MN			Phase II Funded Census Block		1	
270017040013125	1123	361123	46.516297	93.466647		MN			Phase II Funded Census Block		1	
270017040013125	1123	361123	46.516724	93.463636		MN			Phase II Funded Census Block		1	
270017040013125	1123	361123	46.516806	93.463636		MN			Phase II Funded Census Block		1	
270017040013125	1123	361123	46.517442	93.463520		MN			Phase II Funded Census Block		1	
270017040013125	1123	361123	46.517656	93.463381		MN			Phase II Funded Census Block		1	
270017040013125	1123	361123	46.517011	93.463381		MN			Phase II Funded Census Block		1	
270017040013125	1123	361123	46.517976	93.463054		MN			Phase II Funded Census Block		1	
270017040013125	1123	361123	46.518278	93.462767		MN			Phase II Funded Census Block		1	
27001704001139	1123	361123	46.506748	93.459642		MN			Phase II Funded Census Block		1	
27001704001139	1123	361123	46.506407	93.459674		MN			Phase II Funded Census Block		1	
27001704001139	1123	361123	46.506135	93.459004		MN			Phase II Funded Census Block		1	
27001704001139	1123	361123	46.507735	93.457461		MN			Phase II Funded Census Block		1	
27001704001139	1123	361123	46.508833	93.457161		MN			Phase II Funded Census Block		1	
27001704001139	1123	361123	46.508771	93.458885		MN			Phase II Funded Census Block		1	
27001704001139	1123	361123	46.508711	93.458418		MN			Phase II Funded Census Block		1	
27001704001139	1123	361123	46.506722	93.458495		MN			Phase II Funded Census Block		1	
27001704001139	1123	361123	46.506156	93.458495		MN			Phase II Funded Census Block		1	
27001704001139	1123	361123	46.506289	93.458563		MN			Phase II Funded Census Block		1	
27001704001139	1123	361123	46.506431	93.453377		MN			Phase II Funded Census Block		1	
27001704001139	1123	361123	46.506431	93.453377		MN			Phase II Funded Census Block		1	
27001704001139	1123	361123	46.506574	93.453211		MN			Phase II Funded Census Block		1	
27001704001139	1123	361123	46.506772	93.454928		MN			Phase II Funded Census Block		1	
27001704001139	1123	361123	46.506115	93.454519		MN			Phase II Funded Census Block		1	
27001704001139	1123	361123	46.506230	93.455113		MN			Phase II Funded Census Block		1	
27001704001139	1123	361123	46.505488	93.456555		MN			Phase II Funded Census Block		1	
27001704001139	1123	361123	46.512946	93.457920		MN			Phase II Funded Census Block		1	
27001704001139	1123	361123	46.512946	93.457920		MN			Phase II Funded Census Block		1	
27001704001139	1123	361123	46.516638	93.452794		MN			Phase II Funded Census Block		1	
27001704001139	1123	361123	46.516638	93.452794		MN			Phase II Funded Census Block		1	
27001704001139	1123	361123	46.516933	93.456663		MN			Phase II Funded Census Block		1	
27001704001139	1123	361123	46.518870	93.456931		MN			Phase II Funded Census Block		1	
27001704001139	1123	361123	46.518872	93.455975		MN			Phase II Funded Census Block		1	
27001704001139	1123	361123	46.518668	93.455761		MN			Phase II Funded Census Block		1	
27001704001139	1123	361123	46.518558	93.455501		MN			Phase II Funded Census Block		1	
27001704001139	1123	361123	46.518297	93.455063		MN			Phase II Funded Census Block		1	
27001704001139	1123	361123	46.518201	93.454877		MN			Phase II Funded Census Block		1	
27001704001139	1123	361123	46.518093	93.454704		MN			Phase II Funded Census Block		1	
27001704001139	1123	361123	46.517893	93.453923		MN			Phase II Funded Census Block		1	
27001704001139	1123	361123	46.517893	93.453923		MN			Phase II Funded Census Block		1	
27001704001139	1123	361123	46.516431	93.454318		MN			Phase II Funded Census Block		1	
27001704001139	1123	361123	46.516885	93.454980		MN			Phase II Funded Census Block		1	
27001704001139	1123	361123	46.516823	93.453917		MN			Phase II Funded Census Block		1	
27001704001139	1123	361123	46.516004	93.452405		MN			Phase II Funded Census Block		1	
27001704001139	1123	361123	46.513973	93.450957		MN			Phase II Funded Census Block		1	
27001704001139	1123	361123	46.513486	93.450860		MN			Phase II Funded Census Block		1	
27001704001139	1123	361123	46.512996	93.450796		MN			Phase II Funded Census Block		1	
27001704001139	1123	361123	46.512209	93.452741		MN			Phase II Funded Census Block		1	
27001704001139	1123	361123	46.511625	93.453381		MN			Phase II Funded Census Block		1	
27001704001139	1123	361123	46.511625	93.453381		MN			Phase II Funded Census Block		1	
27001704001139	1123	361123	46.509426	93.453153		MN			Phase II Funded Census Block		1	
27001704001139	1123	361123	46.509426	93.453153		MN			Phase II Funded Census Block		1	
27001704001139	1123	361123	46.509268	93.452648		MN			Phase II Funded Census Block		1	
27001704001139	1123	361123	46.508471	93.452889		MN			Phase II Funded Census Block		1	
27001704001154	1123	361123	46.505452	93.447862		MN			Phase II Funded Census Block		1	
27001704001154	1123	361123	46.499171	93.472409		MN			Phase II Funded Census Block		1	
27001704001154	1123	361123	46.499233	93.471202		MN			Phase II Funded Census Block		1	
27001704001154	1123	361123	46.500177	93.4664314		MN			Phase II Funded Census Block		1	
27001704001154	1123	361123	46.500127	93.466913		MN			Phase II Funded Census Block		1	
27001704001154	1123	361123	46.502877	93.452877		MN			Phase II Funded Census Block		1	
27001704001154	1123	361123	46.485446	93.471344		MN			Phase II Funded Census Block		1	
27001704001154	1123	361123	46.485446	93.471344		MN			Phase II Funded Census Block		1	
27001704001154	1123	361123	46.491872	93.473254		MN			Phase II Funded Census Block		1	
27001704001154	1123	361123	46.491872	93.473254		MN			Phase II Funded Census Block		1	
27001704001154	1123	361123	46.495340	93.471488		MN			Phase II Funded Census Block		1	
27001704001154	1123	361123	46.495357	93.472396		MN			Phase II Funded Census Block		1	
27001704001154	1123	361123	46.496935	93.472471		MN			Phase II Funded Census Block		1	
27001704001154	1123	361123	46.503872	93.476744		MN			Phase II Funded Census Block		1	
27001704001155	1123	361123	46.505407	93.476445		MN			Phase II Funded Census Block		1	
27001704001155	1123	361123	46.501139	93.475952		MN			Phase II Funded Census Block		1	
27001704001155	1123	361123	46.502925	93.475486		MN			Phase II Funded Census Block		1	
27001704001155	1123	361123	46.501430	93.472463		MN			Phase II Funded Census Block		1	
27001704001155	1123	361123	46.501430	93.472463		MN			Phase II Funded Census Block		1	
27001704001155	1123	361123	46.500923	93.471438		MN			Phase II Funded Census Block		1	
27001704001155	1123	361123	46.500923	93.471438		MN			Phase II Funded Census Block		1	
27001704001155	1123	361123	46.500516	93.470639		MN			Phase II Funded Census Block		1	

REDACTED FOR PUBLIC INSPECTION

Please use this tab to report Geocoded information for locations newly built in the prior calendar year (FCC 14-190, Paragraph 1.25)

15-Digit Census Block Code	NICA assigned operating company code (OCC)	Study Area Code (SAC)	Latitude (to six decimal places)	Longitude (to six decimal places)	Street address	City	State	Zip Code	Phase II funded block or extremely high-cost census block	Date of deployment	Number of Units	Explanation (if # of units exceeds 1, e.g., a multi-dwelling unit)
27025106012000	1123	361123	45.421697	92.827435		MN			Phase II Funded Census Block		1	
27025106012000	1123	361123	45.422015	92.827166		MN			Phase II Funded Census Block		1	
27025106012000	1123	361123	45.422152	92.827640		MN			Phase II Funded Census Block		1	
27025106012000	1123	361123	45.422513	92.827522		MN			Phase II Funded Census Block		1	
27025106012000	1123	361123	45.422864	92.827390		MN			Phase II Funded Census Block		1	
27025106012000	1123	361123	45.423193	92.827331		MN			Phase II Funded Census Block		1	
27025106012000	1123	361123	45.423537	92.827250		MN			Phase II Funded Census Block		1	
27025106012000	1123	361123	45.423705	92.826644		MN			Phase II Funded Census Block		1	
27025106012000	1123	361123	45.423309	92.826089		MN			Phase II Funded Census Block		1	
27025106012000	1123	361123	45.424152	92.825916		MN			Phase II Funded Census Block		1	
27025106012006	1123	361123	45.425636	92.828791		MN			Phase II Funded Census Block		1	
27025106012006	1123	361123	45.425142	92.828340		MN			Phase II Funded Census Block		1	
27025106012006	1123	361123	45.424860	92.828249		MN			Phase II Funded Census Block		1	
27025106012006	1123	361123	45.424375	92.828458		MN			Phase II Funded Census Block		1	
27025106012006	1123	361123	45.423983	92.828189		MN			Phase II Funded Census Block		1	
27025106012006	1123	361123	45.423654	92.828107		MN			Phase II Funded Census Block		1	
27025106012006	1123	361123	45.423288	92.828960		MN			Phase II Funded Census Block		1	
27025106012006	1123	361123	45.422535	92.829577		MN			Phase II Funded Census Block		1	
27025106012006	1123	361123	45.422117	92.829938		MN			Phase II Funded Census Block		1	
27025106012006	1123	361123	45.421218	92.828509		MN			Phase II Funded Census Block		1	
27025106012147	1123	361123	45.414347	92.822335		MN			Phase II Funded Census Block		1	
27025106001002	1123	361123	45.433658	92.813648		MN			Phase II Funded Census Block		1	
27025106001002	1123	361123	45.432788	92.811502		MN			Phase II Funded Census Block		1	
27025106001002	1123	361123	45.433500	92.814954		MN			Phase II Funded Census Block		1	
27025106001004	1123	361123	45.432656	92.814846		MN			Phase II Funded Census Block		1	
27025106001002	1123	361123	45.433093	92.812060		MN			Phase II Funded Census Block		1	
27025106001004	1123	361123	45.435028	92.826115		MN			Phase II Funded Census Block		1	
27025106001004	1123	361123	45.434019	92.822042		MN			Phase II Funded Census Block		1	
27025106001004	1123	361123	45.434238	92.818530		MN			Phase II Funded Census Block		1	
27025106001004	1123	361123	45.434706	92.817301		MN			Phase II Funded Census Block		1	
27025106001004	1123	361123	45.435600	92.817812		MN			Phase II Funded Census Block		1	
27025106001004	1123	361123	45.436630	92.818334		MN			Phase II Funded Census Block		1	
27025106001004	1123	361123	45.434802	92.827510		MN			Phase II Funded Census Block		1	
27025106001004	1123	361123	45.435616	92.829835		MN			Phase II Funded Census Block		1	
27025106001004	1123	361123	45.434882	92.829449		MN			Phase II Funded Census Block		1	
27025106001004	1123	361123	45.434789	92.829642		MN			Phase II Funded Census Block		1	
27025106001004	1123	361123	45.441834	92.833735		MN			Phase II Funded Census Block		1	
27025106001004	1123	361123	45.436410	92.818659		MN			Phase II Funded Census Block		1	
27025106001022	1123	361123	45.434742	92.856613		MN			Phase II Funded Census Block		1	
27025106001022	1123	361123	45.428406	92.852549		MN			Phase II Funded Census Block		1	
27025106001022	1123	361123	45.430955	92.853602		MN			Phase II Funded Census Block		1	
27025106001022	1123	361123	45.434151	92.855775		MN			Phase II Funded Census Block		1	
27025106001022	1123	361123	45.443068	92.849805		MN			Phase II Funded Census Block		1	
27025106001022	1123	361123	45.442191	92.849590		MN			Phase II Funded Census Block		1	
27025106001022	1123	361123	45.419270	92.821526		MN			Phase II Funded Census Block		1	
27025106001056	1123	361123	45.417469	92.821732		MN			Phase II Funded Census Block		1	
27025106001066	1123	361123	45.421936	92.824240		MN			Phase II Funded Census Block		1	
27025106001066	1123	361123	45.421718	92.822066		MN			Phase II Funded Census Block		1	
27025106001066	1123	361123	45.428668	92.823336		MN			Phase II Funded Census Block		1	
27025106001066	1123	361123	45.430692	92.823427		MN			Phase II Funded Census Block		1	
27025106001066	1123	361123	45.431260	92.824645		MN			Phase II Funded Census Block		1	
27025106001066	1123	361123	45.432472	92.825890		MN			Phase II Funded Census Block		1	
27025106001066	1123	361123	45.432472	92.824795		MN			Phase II Funded Census Block		1	
27025106001066	1123	361123	45.432615	92.826911		MN			Phase II Funded Census Block		1	
27025106001066	1123	361123	45.433174	92.816588		MN			Phase II Funded Census Block		1	
27025106001066	1123	361123	45.431893	92.815247		MN			Phase II Funded Census Block		1	
27025106001066	1123	361123	45.430183	92.812827		MN			Phase II Funded Census Block		1	
27025106001066	1123	361123	45.430183	92.809711		MN			Phase II Funded Census Block		1	
27025106001066	1123	361123	45.418740	92.822529		MN			Phase II Funded Census Block		1	
27025106001066	1123	361123	45.429645	92.822531		MN			Phase II Funded Census Block		1	
27025106001066	1123	361123	45.432645	92.821963		MN			Phase II Funded Census Block		1	
27025106001066	1123	361123	45.432341	92.821572		MN			Phase II Funded Census Block		1	
27025106001066	1123	361123	45.432887	92.816384		MN			Phase II Funded Census Block		1	
27025106001066	1123	361123	45.432652	92.816812		MN			Phase II Funded Census Block		1	
27025106001066	1123	361123	45.385585	92.802426		MN			Phase II Funded Census Block		1	
27025106001066	1123	361123	45.384530	92.809429		MN			Phase II Funded Census Block		1	
27025106001066	1123	361123	45.390767	92.806384		MN			Phase II Funded Census Block		1	
27025106001139	1123	361123	45.384843	92.808300		MN			Phase II Funded Census Block		1	
27025106001139	1123	361123	45.383970	92.806241		MN			Phase II Funded Census Block		1	
27025106001078	1123	361123	45.347949	92.819512		MN			Phase II Funded Census Block		1	
27025106001078	1123	361123	45.345902	92.821740		MN			Phase II Funded Census Block		1	
27025106001089	1123	361123	45.346511	92.828170		MN			Phase II Funded Census Block		1	
27025106001089	1123	361123	45.344852	92.827473		MN			Phase II Funded Census Block		1	
27025106001089	1123	361123	45.343833	92.828540		MN			Phase II Funded Census Block		1	
27025106001089	1123	361123	45.343055	92.828581		MN			Phase II Funded Census Block		1	

REDACTED FOR PUBLIC INSPECTION

Please use this tab to report Geocoded information for locations newly built in the prior calendar year (FCC 14-190, Paragraph 1.25)

15 Digit Census Block Code	NCA assigned operating company code (OCH)	Study Area Code (SAC)	Latitude (to six decimal places)	Longitude (to six decimal places)	Street address	City	State	Zip Code	Phase II Funded Block or extension of previous census block	Date of deployment	Number of Units	Explanation (if # of units exceeds 1, e.g., a manufacturing unit)
27067812002064	1123	361123	45.012695	-92.728971		MN	MN		Phase II Funded Census Block		1	
27067812002064	1123	361123	45.012433	-92.728916		MN	MN		Phase II Funded Census Block		1	
27067812002064	1123	361123	45.012492	-92.729562		MN	MN		Phase II Funded Census Block		1	
27067812002064	1123	361123	45.012088	-92.729672		MN	MN		Phase II Funded Census Block		1	
27067812002064	1123	361123	45.012131	-92.728874		MN	MN		Phase II Funded Census Block		1	
27067812002064	1123	361123	45.012435	-92.728272		MN	MN		Phase II Funded Census Block		1	
27067812002064	1123	361123	45.012435	-92.729236		MN	MN		Phase II Funded Census Block		1	
27067812002067	1123	361123	45.035706	-92.803697		MN	MN		Phase II Funded Census Block		1	
271630702051000	1123	361123	45.276128	-92.801750		MN	MN		Phase II Funded Census Block		1	
271630702051000	1123	361123	45.276925	-92.806138		MN	MN		Phase II Funded Census Block		1	
271630702051000	1123	361123	45.277747	-92.800671		MN	MN		Phase II Funded Census Block		1	
271630702051000	1123	361123	45.276992	-92.800553		MN	MN		Phase II Funded Census Block		1	
271630702051000	1123	361123	45.276866	-92.805645		MN	MN		Phase II Funded Census Block		1	
271630702051041	1123	361123	45.246845	-92.812326		MN	MN		Phase II Funded Census Block		1	
271630702052005	1123	361123	45.246891	-92.818329		MN	MN		Phase II Funded Census Block		1	
271630702052005	1123	361123	45.250612	-92.818830		MN	MN		Phase II Funded Census Block		1	
271630702052005	1123	361123	45.249794	-92.817003		MN	MN		Phase II Funded Census Block		1	
271630702052005	1123	361123	45.249866	-92.818059		MN	MN		Phase II Funded Census Block		1	
271630702052005	1123	361123	45.251024	-92.818176		MN	MN		Phase II Funded Census Block		1	
271630702052005	1123	361123	45.252624	-92.818236		MN	MN		Phase II Funded Census Block		1	
271630702052005	1123	361123	45.252626	-92.818350		MN	MN		Phase II Funded Census Block		1	
271630702052005	1123	361123	45.252684	-92.818592		MN	MN		Phase II Funded Census Block		1	
271630702052005	1123	361123	45.252691	-92.818528		MN	MN		Phase II Funded Census Block		1	
271630702052005	1123	361123	45.252691	-92.818407		MN	MN		Phase II Funded Census Block		1	
271630702052005	1123	361123	45.252638	-92.818631		MN	MN		Phase II Funded Census Block		1	
271630702052005	1123	361123	45.252844	-92.818835		MN	MN		Phase II Funded Census Block		1	
271630702052005	1123	361123	45.252719	-92.822592		MN	MN		Phase II Funded Census Block		1	
271630702052005	1123	361123	45.2526073	-92.823642		MN	MN		Phase II Funded Census Block		1	
271630702052005	1123	361123	45.254415	-92.813669		MN	MN		Phase II Funded Census Block		1	
271630702052005	1123	361123	45.254147	-92.827290		MN	MN		Phase II Funded Census Block		1	
271630702052005	1123	361123	45.252805	-92.830031		MN	MN		Phase II Funded Census Block		1	
271630702052005	1123	361123	45.252805	-92.831592		MN	MN		Phase II Funded Census Block		1	
271630702052005	1123	361123	45.252831	-92.817121		MN	MN		Phase II Funded Census Block		1	
271630702052013	1123	361123	45.248163	-92.818259		MN	MN		Phase II Funded Census Block		1	
271630702052014	1123	361123	45.247659	-92.819077		MN	MN		Phase II Funded Census Block		1	
271630702053019	1123	361123	45.248639	-92.815464		MN	MN		Phase II Funded Census Block		1	
271630702053019	1123	361123	45.254872	-92.797453		MN	MN		Phase II Funded Census Block		1	
271630702053019	1123	361123	45.251094	-92.794451		MN	MN		Phase II Funded Census Block		1	
271630702053019	1123	361123	45.252542	-92.794443		MN	MN		Phase II Funded Census Block		1	
271630702053019	1123	361123	45.252603	-92.793419		MN	MN		Phase II Funded Census Block		1	
271630702053019	1123	361123	45.252603	-92.792818		MN	MN		Phase II Funded Census Block		1	
271630702053019	1123	361123	45.252603	-92.791159		MN	MN		Phase II Funded Census Block		1	
271630702053019	1123	361123	45.252603	-92.790454		MN	MN		Phase II Funded Census Block		1	
271630702053019	1123	361123	45.252656	-92.790716		MN	MN		Phase II Funded Census Block		1	
271630702053019	1123	361123	45.252668	-92.791359		MN	MN		Phase II Funded Census Block		1	
271630702053019	1123	361123	45.252659	-92.790757		MN	MN		Phase II Funded Census Block		1	
271630702053019	1123	361123	45.252751	-92.790833		MN	MN		Phase II Funded Census Block		1	
271630702053019	1123	361123	45.257413	-92.793092		MN	MN		Phase II Funded Census Block		1	
271630702053019	1123	361123	45.255813	-92.792678		MN	MN		Phase II Funded Census Block		1	
271630702053019	1123	361123	45.259833	-92.793172		MN	MN		Phase II Funded Census Block		1	
271630702053019	1123	361123	45.258599	-92.792856		MN	MN		Phase II Funded Census Block		1	
271630702053019	1123	361123	45.258599	-92.791159		MN	MN		Phase II Funded Census Block		1	
271630702053019	1123	361123	45.258599	-92.790454		MN	MN		Phase II Funded Census Block		1	
271630702053019	1123	361123	45.262620	-92.790454		MN	MN		Phase II Funded Census Block		1	
271630702053019	1123	361123	45.261529	-92.792786		MN	MN		Phase II Funded Census Block		1	
271630702053019	1123	361123	45.260755	-92.791906		MN	MN		Phase II Funded Census Block		1	
271630702053019	1123	361123	45.260755	-92.790838		MN	MN		Phase II Funded Census Block		1	
271630702053019	1123	361123	45.259785	-92.790838		MN	MN		Phase II Funded Census Block		1	
271630702053019	1123	361123	45.259785	-92.790838		MN	MN		Phase II Funded Census Block		1	
271630702053019	1123	361123	45.260001	-92.790838		MN	MN		Phase II Funded Census Block		1	
271630702053019	1123	361123	45.259807	-92.790710		MN	MN		Phase II Funded Census Block		1	
271630702053019	1123	361123	45.259807	-92.789574		MN	MN		Phase II Funded Census Block		1	
271630702053019	1123	361123	45.257232	-92.789574		MN	MN		Phase II Funded Census Block		1	
271630702053019	1123	361123	45.257232	-92.789574		MN	MN		Phase II Funded Census Block		1	
271630702053019	1123	361123	45.259875	-92.789574		MN	MN		Phase II Funded Census Block		1	
271630702053019	1123	361123	45.260899	-92.786703		MN	MN		Phase II Funded Census Block		1	
271630702053019	1123	361123	45.257989	-92.784573		MN	MN		Phase II Funded Census Block		1	
271630702053019	1123	361123	45.264127	-92.796010		MN	MN		Phase II Funded Census Block		1	
271630702053019	1123	361123	45.265386	-92.796021		MN	MN		Phase II Funded Census Block		1	
271630702053019	1123	361123	45.266807	-92.796021		MN	MN		Phase II Funded Census Block		1	
271630702053019	1123	361123	45.267038	-92.797155		MN	MN		Phase II Funded Census Block		1	
271630702053019	1123	361123	45.267038	-92.789574		MN	MN		Phase II Funded Census Block		1	
271630702053019	1123	361123	45.266200	-92.795355		MN	MN		Phase II Funded Census Block		1	
271630702053019	1123	361123	45.266200	-92.791359		MN	MN		Phase II Funded Census Block		1	
271630702053019	1123	361123	45.266756	-92.791359		MN	MN		Phase II Funded Census Block		1	

REDACTED FOR PUBLIC INSPECTION

Please use this tab to report Geocoded Information for locations newly built to in the prior calendar year (EC 14-190, Paragraph 125)

15-Digit Census Block Code	MECA assigned operating company code (OCC)	Study Area Code (SAC)	Latitude (to 6 decimal places)	Longitude (to 6 decimal places)	Street address	City	State	Zip Code	Phase II funded block or extremely high cost census block	Date of deployment	Number of units	Explanation (if # of units exceeds 1, e.g., a multi-dwelling unit)
271370152003008	1123	361123	47.797053	92.350125			WI		Phase II Funded Census Block		1	
271370152003008	1123	361123	47.796505	92.349819			WI		Phase II Funded Census Block		1	
271370152003004	1123	361123	47.789938	92.347781			WI		Phase II Funded Census Block		1	
271370152003008	1123	361123	47.796728	92.346597			WI		Phase II Funded Census Block		1	
271370152003008	1123	361123	47.795478	92.344417			WI		Phase II Funded Census Block		1	
271370152003008	1123	361123	47.790290	92.348617			WI		Phase II Funded Census Block		1	
271370152003008	1123	361123	47.795353	92.345353			WI		Phase II Funded Census Block		1	
271370152003008	1123	361123	47.794215	92.345353			WI		Phase II Funded Census Block		1	
271370152003008	1123	361123	47.795586	92.346312			WI		Phase II Funded Census Block		1	
271370152003008	1123	361123	47.790396	92.346576			WI		Phase II Funded Census Block		1	
271370152003008	1123	361123	47.795033	92.346590			WI		Phase II Funded Census Block		1	
271370152003008	1123	361123	47.798605	92.362254			WI		Phase II Funded Census Block		1	
271370152003008	1123	361123	47.799296	92.364177			WI		Phase II Funded Census Block		1	
271370152003008	1123	361123	47.799350	92.363914			WI		Phase II Funded Census Block		1	
271370152003008	1123	361123	47.798973	92.363709			WI		Phase II Funded Census Block		1	
271370152003008	1123	361123	47.798564	92.363445			WI		Phase II Funded Census Block		1	
271370152003008	1123	361123	47.798398	92.363088			WI		Phase II Funded Census Block		1	
271370152003008	1123	361123	47.798232	92.362731			WI		Phase II Funded Census Block		1	
271370152003008	1123	361123	47.798066	92.362374			WI		Phase II Funded Census Block		1	
271370152003008	1123	361123	47.797900	92.361917			WI		Phase II Funded Census Block		1	
271370152003008	1123	361123	47.797734	92.361460			WI		Phase II Funded Census Block		1	
271370152003008	1123	361123	47.797568	92.361003			WI		Phase II Funded Census Block		1	
271370152003008	1123	361123	47.797402	92.360546			WI		Phase II Funded Census Block		1	
271370152003008	1123	361123	47.797236	92.360089			WI		Phase II Funded Census Block		1	
271370152003008	1123	361123	47.797070	92.359632			WI		Phase II Funded Census Block		1	
271370152003008	1123	361123	47.796904	92.359175			WI		Phase II Funded Census Block		1	
271370152003008	1123	361123	47.796738	92.358718			WI		Phase II Funded Census Block		1	
271370152003008	1123	361123	47.796572	92.358261			WI		Phase II Funded Census Block		1	
271370152003008	1123	361123	47.796406	92.357804			WI		Phase II Funded Census Block		1	
271370152003008	1123	361123	47.796240	92.357347			WI		Phase II Funded Census Block		1	
271370152003008	1123	361123	47.796074	92.356890			WI		Phase II Funded Census Block		1	
271370152003008	1123	361123	47.795908	92.356433			WI		Phase II Funded Census Block		1	
271370152003008	1123	361123	47.795742	92.355976			WI		Phase II Funded Census Block		1	
271370152003008	1123	361123	47.795576	92.355519			WI		Phase II Funded Census Block		1	
271370152003008	1123	361123	47.795410	92.355062			WI		Phase II Funded Census Block		1	
271370152003008	1123	361123	47.795244	92.354605			WI		Phase II Funded Census Block		1	
271370152003008	1123	361123	47.795078	92.354148			WI		Phase II Funded Census Block		1	
271370152003008	1123	361123	47.794912	92.353691			WI		Phase II Funded Census Block		1	
271370152003008	1123	361123	47.794746	92.353234			WI		Phase II Funded Census Block		1	
271370152003008	1123	361123	47.794580	92.352777			WI		Phase II Funded Census Block		1	
271370152003008	1123	361123	47.794414	92.352320			WI		Phase II Funded Census Block		1	
271370152003008	1123	361123	47.794248	92.351863			WI		Phase II Funded Census Block		1	
271370152003008	1123	361123	47.794082	92.351406			WI		Phase II Funded Census Block		1	
271370152003008	1123	361123	47.793916	92.350949			WI		Phase II Funded Census Block		1	
271370152003008	1123	361123	47.793750	92.350492			WI		Phase II Funded Census Block		1	
271370152003008	1123	361123	47.793584	92.350035			WI		Phase II Funded Census Block		1	
271370152003008	1123	361123	47.793418	92.349578			WI		Phase II Funded Census Block		1	
271370152003008	1123	361123	47.793252	92.349121			WI		Phase II Funded Census Block		1	
271370152003008	1123	361123	47.793086	92.348664			WI		Phase II Funded Census Block		1	
271370152003008	1123	361123	47.792920	92.348207			WI		Phase II Funded Census Block		1	
271370152003008	1123	361123	47.792754	92.347750			WI		Phase II Funded Census Block		1	
271370152003008	1123	361123	47.792588	92.347293			WI		Phase II Funded Census Block		1	
271370152003008	1123	361123	47.792422	92.346836			WI		Phase II Funded Census Block		1	
271370152003008	1123	361123	47.792256	92.346379			WI		Phase II Funded Census Block		1	
271370152003008	1123	361123	47.792090	92.345922			WI		Phase II Funded Census Block		1	
271370152003008	1123	361123	47.791924	92.345465			WI		Phase II Funded Census Block		1	
271370152003008	1123	361123	47.791758	92.345008			WI		Phase II Funded Census Block		1	
271370152003008	1123	361123	47.791592	92.344551			WI		Phase II Funded Census Block		1	
271370152003008	1123	361123	47.791426	92.344094			WI		Phase II Funded Census Block		1	
271370152003008	1123	361123	47.791260	92.343637			WI		Phase II Funded Census Block		1	
271370152003008	1123	361123	47.791094	92.343180			WI		Phase II Funded Census Block		1	
271370152003008	1123	361123	47.790928	92.342723			WI		Phase II Funded Census Block		1	
271370152003008	1123	361123	47.790762	92.342266			WI		Phase II Funded Census Block		1	
271370152003008	1123	361123	47.790596	92.341809			WI		Phase II Funded Census Block		1	
271370152003008	1123	361123	47.790430	92.341352			WI		Phase II Funded Census Block		1	
271370152003008	1123	361123	47.790264	92.340895			WI		Phase II Funded Census Block		1	
271370152003008	1123	361123	47.790098	92.340438			WI		Phase II Funded Census Block		1	
271370152003008	1123	361123	47.789932	92.340000			WI		Phase II Funded Census Block		1	
271370152003008	1123	361123	47.789766	92.339562			WI		Phase II Funded Census Block		1	
271370152003008	1123	361123	47.789600	92.339124			WI		Phase II Funded Census Block		1	
271370152003008	1123	361123	47.789434	92.338686			WI		Phase II Funded Census Block		1	
271370152003008	1123	361123	47.789268	92.338248			WI		Phase II Funded Census Block		1	
271370152003008	1123	361123	47.789102	92.337810			WI		Phase II Funded Census Block		1	
271370152003008	1123	361123	47.788936	92.337372			WI		Phase II Funded Census Block		1	
271370152003008	1123	361123	47.788770	92.336934			WI		Phase II Funded Census Block		1	
271370152003008	1123	361123	47.788604	92.336496			WI		Phase II Funded Census Block		1	
271370152003008	1123	361123	47.788438	92.336058			WI		Phase II Funded Census Block		1	
271370152003008	1123	361123	47.788272	92.335620			WI		Phase II Funded Census Block		1	
271370152003008	1123	361123	47.788106	92.335182			WI		Phase II Funded Census Block		1	
271370152003008	1123	361123	47.787940	92.334744			WI		Phase II Funded Census Block		1	
271370152003008	1123	361123	47.787774	92.334306			WI		Phase II Funded Census Block		1	
271370152003008	1123	361123	47.787608	92.333868			WI		Phase II Funded Census Block		1	
271370152003008	1123	361123	47.787442	92.333430			WI		Phase II Funded Census Block		1	
271370152003008	1123	361123	47.787276	92.332992			WI		Phase II Funded Census Block		1	
271370152003008	1123	361123	47.787110	92.332554			WI		Phase II Funded Census Block		1	
271370152003008	1123	361123	47.786944	92.332116			WI		Phase II Funded Census Block		1	
271370152003008	1123	361123	47.786778	92.331678			WI		Phase II Funded Census Block		1	
271370152003008	1123	361123	47.786612	92.331240			WI		Phase II Funded Census Block		1	
271370152003008	1123	361123	47.786446	92.330802			WI		Phase II Funded Census Block		1	
271370152003008	1123	361123	47.786280	92.330364			WI		Phase II Funded Census Block		1	
271370152003008	1123	361123	47.786114	92.329926			WI		Phase II Funded Census Block		1	
271370152003008	1123	361123	47.785948	92.329488			WI		Phase II Funded Census Block		1	
271370152003008	1123	361123	47.785782	92.329050			WI		Phase II Funded Census Block		1	
271370152003008	1123	361123	47.785616	92.328612			WI		Phase II Funded Census Block		1	
271370152003008	1123	361123	47.785450	92.328174			WI		Phase II Funded Census Block		1	
271370152003008	1123	361123	47.785284	92.327736			WI		Phase II Funded Census Block		1	
271370152003008	1123	361123	47.785118	92.327298			WI		Phase II Funded Census Block		1	
271370152003008	1123	361123	47.784952	92.326860			WI		Phase II Funded Census Block		1	
271370152003008	1123	361123	47.784786	92.326422			WI		Phase II Funded Census Block		1	
271370152003008	1123	361123	47.784620	92.325984			WI		Phase II Funded Census Block		1	
271370152003008	1123	361123	47.784454	92.325546			WI		Phase II Funded Census Block		1	
271370152003008	1123	361123	47.784288	92.325108			WI		Phase II Funded Census Block		1	
271370152003008	1123	361123	47.784122	92.324670			WI		Phase II Funded Census Block		1	
271370152003008	1123	361123	47.783956	92.324232			WI		Phase II Funded Census Block</			

REDACTED FOR PUBLIC INSPECTION

Please use this tab to report Geocoded information for locations newly built in the prior calendar year (FCC 14-190, Paragraph 12.5)

15-Digit Census Block Code	NECA assigned operating company code (OCCN)	Study Area Code (SAC)	Latitude (to six decimal places)	Longitude (to six decimal places)	Street address	City	State	Zip Code	Phase II Funded Block or extremely high cost census block	Date of deployment	Number of Units	Estimates (if # of units multi-dwelling unit)
27089804003654	1123	361123	48.194572	96.750712		MN			Phase II Funded Census Block		1	
27089804003655	1123	361123	48.190353	96.781542		MN			Phase II Funded Census Block		1	
27089804003656	1123	361123	48.191096	96.778736		MN			Phase II Funded Census Block		1	
27089804003657	1123	361123	48.190882	96.778758		MN			Phase II Funded Census Block		1	
27089804003658	1123	361123	48.190578	96.778827		MN			Phase II Funded Census Block		1	
27089804003659	1123	361123	48.190310	96.779354		MN			Phase II Funded Census Block		1	
27089804003660	1123	361123	48.190526	96.779321		MN			Phase II Funded Census Block		1	
27089804003661	1123	361123	48.190860	96.777685		MN			Phase II Funded Census Block		1	
27089804003662	1123	361123	48.191107	96.777926		MN			Phase II Funded Census Block		1	
27089804003663	1123	361123	48.191121	96.777384		MN			Phase II Funded Census Block		1	
27089804003664	1123	361123	48.190653	96.777443		MN			Phase II Funded Census Block		1	
27089804003665	1123	361123	48.190388	96.777159		MN			Phase II Funded Census Block		1	
27089804003666	1123	361123	48.190399	96.776794		MN			Phase II Funded Census Block		1	
27089804003667	1123	361123	48.190887	96.777325		MN			Phase II Funded Census Block		1	
27089804003668	1123	361123	48.190560	96.776580		MN			Phase II Funded Census Block		1	
27089804003669	1123	361123	48.190353	96.776812		MN			Phase II Funded Census Block		1	
27089804003670	1123	361123	48.191082	96.776617		MN			Phase II Funded Census Block		1	
27089804003671	1123	361123	48.191300	96.776049		MN			Phase II Funded Census Block		1	
27089804003672	1123	361123	48.191518	96.775936		MN			Phase II Funded Census Block		1	
27089804003673	1123	361123	48.191114	96.775968		MN			Phase II Funded Census Block		1	
27089804003674	1123	361123	48.190756	96.775984		MN			Phase II Funded Census Block		1	
27089804003675	1123	361123	48.190452	96.776783		MN			Phase II Funded Census Block		1	
27089804003676	1123	361123	48.189777	96.777390		MN			Phase II Funded Census Block		1	
27089804003677	1123	361123	48.189793	96.777659		MN			Phase II Funded Census Block		1	
27089804003678	1123	361123	48.189853	96.774179		MN			Phase II Funded Census Block		1	
27089804003679	1123	361123	48.189788	96.774179		MN			Phase II Funded Census Block		1	
27089804003680	1123	361123	48.191380	96.756700		MN			Phase II Funded Census Block		1	
27089804003681	1123	361123	48.192222	93.929786		MN			Phase II Funded Census Block		1	
27089804003682	1123	361123	44.993463	93.927467		MN			Phase II Funded Census Block		1	
27089804003683	1123	361123	44.993317	93.924393		MN			Phase II Funded Census Block		1	
27089804003684	1123	361123	44.997436	93.920014		MN			Phase II Funded Census Block		1	
27089804003685	1123	361123	45.007163	93.911519		MN			Phase II Funded Census Block		1	
27089804003686	1123	361123	45.007676	93.909559		MN			Phase II Funded Census Block		1	
27089804003687	1123	361123	45.000704	93.900710		MN			Phase II Funded Census Block		1	
27089804003688	1123	361123	45.005754	93.907753		MN			Phase II Funded Census Block		1	
27089804003689	1123	361123	45.011311	93.905074		MN			Phase II Funded Census Block		1	
27089804003690	1123	361123	45.011689	93.905074		MN			Phase II Funded Census Block		1	
27089804003691	1123	361123	45.011039	93.909228		MN			Phase II Funded Census Block		1	
27089804003692	1123	361123	45.008935	93.911417		MN			Phase II Funded Census Block		1	
27089804003693	1123	361123	45.007294	93.918576		MN			Phase II Funded Census Block		1	
27089804003694	1123	361123	45.014525	93.923192		MN			Phase II Funded Census Block		1	
27089804003695	1123	361123	45.014773	93.922563		MN			Phase II Funded Census Block		1	
27089804003696	1123	361123	45.015572	93.913990		MN			Phase II Funded Census Block		1	
27089804003697	1123	361123	45.016184	93.914573		MN			Phase II Funded Census Block		1	
27089804003698	1123	361123	45.016790	93.927144		MN			Phase II Funded Census Block		1	
27089804003699	1123	361123	45.017253	93.928524		MN			Phase II Funded Census Block		1	
27089804003700	1123	361123	45.017116	93.928524		MN			Phase II Funded Census Block		1	
27089804003701	1123	361123	45.008453	93.927014		MN			Phase II Funded Census Block		1	
27089804003702	1123	361123	45.014839	93.924887		MN			Phase II Funded Census Block		1	
27089804003703	1123	361123	44.994223	93.897515		MN			Phase II Funded Census Block		1	
27089804003704	1123	361123	44.997021	93.898379		MN			Phase II Funded Census Block		1	
27089804003705	1123	361123	44.998786	93.897741		MN			Phase II Funded Census Block		1	
27089804003706	1123	361123	44.999563	93.899110		MN			Phase II Funded Census Block		1	
27089804003707	1123	361123	44.999642	93.899330		MN			Phase II Funded Census Block		1	
27089804003708	1123	361123	45.001095	93.891480		MN			Phase II Funded Census Block		1	
27089804003709	1123	361123	45.003048	93.892926		MN			Phase II Funded Census Block		1	
27089804003710	1123	361123	45.003648	93.891116		MN			Phase II Funded Census Block		1	
27089804003711	1123	361123	45.005388	93.892429		MN			Phase II Funded Census Block		1	
27089804003712	1123	361123	45.001853	93.896749		MN			Phase II Funded Census Block		1	
27089804003713	1123	361123	45.001543	93.896635		MN			Phase II Funded Census Block		1	
27089804003714	1123	361123	45.007353	93.892942		MN			Phase II Funded Census Block		1	
27089804003715	1123	361123	45.007709	93.891593		MN			Phase II Funded Census Block		1	
27089804003716	1123	361123	45.007469	93.893631		MN			Phase II Funded Census Block		1	
27089804003717	1123	361123	45.007149	93.898916		MN			Phase II Funded Census Block		1	
27089804003718	1123	361123	45.007780	93.898687		MN			Phase II Funded Census Block		1	
27089804003719	1123	361123	45.009566	93.914746		MN			Phase II Funded Census Block		1	
27089804003720	1123	361123	44.995922	93.911189		MN			Phase II Funded Census Block		1	
27089804003721	1123	361123	44.996356	93.910286		MN			Phase II Funded Census Block		1	
27089804003722	1123	361123	44.996244	93.924697		MN			Phase II Funded Census Block		1	
27089804003723	1123	361123	44.995412	93.916245		MN			Phase II Funded Census Block		1	
27089804003724	1123	361123	44.943434	93.859524		MN			Phase II Funded Census Block		1	
27089804003725	1123	361123	44.944492	93.859380		MN			Phase II Funded Census Block		1	
27089804003726	1123	361123	44.944232	93.859423		MN			Phase II Funded Census Block		1	
27089804003727	1123	361123	44.943822	93.859447		MN			Phase II Funded Census Block		1	
27089804003728	1123	361123	44.946159	93.860018		MN			Phase II Funded Census Block		1	
27089804003729	1123	361123	44.946507	93.862521		MN			Phase II Funded Census Block		1	
27089804003730	1123	361123	44.946878	93.860878		MN			Phase II Funded Census Block		1	
27089804003731	1123	361123	44.945843	93.862545		MN			Phase II Funded Census Block		1	
27089804003732	1123	361123	45.324242	93.123387		MN			Phase II Funded Census Block		1	
27089804003733	1123	361123	45.327202	93.102400		MN			Phase II Funded Census Block		1	

REDACTED FOR PUBLIC INSPECTION

Please use this tab to report Geocoded information for locations newly built to in the prior calendar year (FCC 14-190, Paragraph 1.2.5)

15-Digit Census Block Code	NECA assigned operating company code (OCN)	Study Area Code (SAC)	Latitude (to six decimal places)	Longitude (to six decimal places)	Street address	City	State	Zip Code	Phase II Funded Block or extremely high-cost census block	Date of deployment	Number of Units	Explanation (if # of units is 1, 2, 3, 4, 5, 6, 7, 8, 9, 10, 11, 12, 13, 14, 15, 16, 17, 18, 19, 20, 21, 22, 23, 24, 25, 26, 27, 28, 29, 30, 31, 32, 33, 34, 35, 36, 37, 38, 39, 40, 41, 42, 43, 44, 45, 46, 47, 48, 49, 50, 51, 52, 53, 54, 55, 56, 57, 58, 59, 60, 61, 62, 63, 64, 65, 66, 67, 68, 69, 70, 71, 72, 73, 74, 75, 76, 77, 78, 79, 80, 81, 82, 83, 84, 85, 86, 87, 88, 89, 90, 91, 92, 93, 94, 95, 96, 97, 98, 99, 100, 101, 102, 103, 104, 105, 106, 107, 108, 109, 110, 111, 112, 113, 114, 115, 116, 117, 118, 119, 120, 121, 122, 123, 124, 125, 126, 127, 128, 129, 130, 131, 132, 133, 134, 135, 136, 137, 138, 139, 140, 141, 142, 143, 144, 145, 146, 147, 148, 149, 150, 151, 152, 153, 154, 155, 156, 157, 158, 159, 160, 161, 162, 163, 164, 165, 166, 167, 168, 169, 170, 171, 172, 173, 174, 175, 176, 177, 178, 179, 180, 181, 182, 183, 184, 185, 186, 187, 188, 189, 190, 191, 192, 193, 194, 195, 196, 197, 198, 199, 200, 201, 202, 203, 204, 205, 206, 207, 208, 209, 210, 211, 212, 213, 214, 215, 216, 217, 218, 219, 220, 221, 222, 223, 224, 225, 226, 227, 228, 229, 230, 231, 232, 233, 234, 235, 236, 237, 238, 239, 240, 241, 242, 243, 244, 245, 246, 247, 248, 249, 250, 251, 252, 253, 254, 255, 256, 257, 258, 259, 260, 261, 262, 263, 264, 265, 266, 267, 268, 269, 270, 271, 272, 273, 274, 275, 276, 277, 278, 279, 280, 281, 282, 283, 284, 285, 286, 287, 288, 289, 290, 291, 292, 293, 294, 295, 296, 297, 298, 299, 300, 301, 302, 303, 304, 305, 306, 307, 308, 309, 310, 311, 312, 313, 314, 315, 316, 317, 318, 319, 320, 321, 322, 323, 324, 325, 326, 327, 328, 329, 330, 331, 332, 333, 334, 335, 336, 337, 338, 339, 340, 341, 342, 343, 344, 345, 346, 347, 348, 349, 350, 351, 352, 353, 354, 355, 356, 357, 358, 359, 360, 361, 362, 363, 364, 365, 366, 367, 368, 369, 370, 371, 372, 373, 374, 375, 376, 377, 378, 379, 380, 381, 382, 383, 384, 385, 386, 387, 388, 389, 390, 391, 392, 393, 394, 395, 396, 397, 398, 399, 400, 401, 402, 403, 404, 405, 406, 407, 408, 409, 410, 411, 412, 413, 414, 415, 416, 417, 418, 419, 420, 421, 422, 423, 424, 425, 426, 427, 428, 429, 430, 431, 432, 433, 434, 435, 436, 437, 438, 439, 440, 441, 442, 443, 444, 445, 446, 447, 448, 449, 450, 451, 452, 453, 454, 455, 456, 457, 458, 459, 460, 461, 462, 463, 464, 465, 466, 467, 468, 469, 470, 471, 472, 473, 474, 475, 476, 477, 478, 479, 480, 481, 482, 483, 484, 485, 486, 487, 488, 489, 490, 491, 492, 493, 494, 495, 496, 497, 498, 499, 500, 501, 502, 503, 504, 505, 506, 507, 508, 509, 510, 511, 512, 513, 514, 515, 516, 517, 518, 519, 520, 521, 522, 523, 524, 525, 526, 527, 528, 529, 530, 531, 532, 533, 534, 535, 536, 537, 538, 539, 540, 541, 542, 543, 544, 545, 546, 547, 548, 549, 550, 551, 552, 553, 554, 555, 556, 557, 558, 559, 560, 561, 562, 563, 564, 565, 566, 567, 568, 569, 570, 571, 572, 573, 574, 575, 576, 577, 578, 579, 580, 581, 582, 583, 584, 585, 586, 587, 588, 589, 590, 591, 592, 593, 594, 595, 596, 597, 598, 599, 600, 601, 602, 603, 604, 605, 606, 607, 608, 609, 610, 611, 612, 613, 614, 615, 616, 617, 618, 619, 620, 621, 622, 623, 624, 625, 626, 627, 628, 629, 630, 631, 632, 633, 634, 635, 636, 637, 638, 639, 640, 641, 642, 643, 644, 645, 646, 647, 648, 649, 650, 651, 652, 653, 654, 655, 656, 657, 658, 659, 660, 661, 662, 663, 664, 665, 666, 667, 668, 669, 670, 671, 672, 673, 674, 675, 676, 677, 678, 679, 680, 681, 682, 683, 684, 685, 686, 687, 688, 689, 690, 691, 692, 693, 694, 695, 696, 697, 698, 699, 700, 701, 702, 703, 704, 705, 706, 707, 708, 709, 710, 711, 712, 713, 714, 715, 716, 717, 718, 719, 720, 721, 722, 723, 724, 725, 726, 727, 728, 729, 730, 731, 732, 733, 734, 735, 736, 737, 738, 739, 740, 741, 742, 743, 744, 745, 746, 747, 748, 749, 750, 751, 752, 753, 754, 755, 756, 757, 758, 759, 760, 761, 762, 763, 764, 765, 766, 767, 768, 769, 770, 771, 772, 773, 774, 775, 776, 777, 778, 779, 780, 781, 782, 783, 784, 785, 786, 787, 788, 789, 790, 791, 792, 793, 794, 795, 796, 797, 798, 799, 800, 801, 802, 803, 804, 805, 806, 807, 808, 809, 810, 811, 812, 813, 814, 815, 816, 817, 818, 819, 820, 821, 822, 823, 824, 825, 826, 827, 828, 829, 830, 831, 832, 833, 834, 835, 836, 837, 838, 839, 840, 841, 842, 843, 844, 845, 846, 847, 848, 849, 850, 851, 852, 853, 854, 855, 856, 857, 858, 859, 860, 861, 862, 863, 864, 865, 866, 867, 868, 869, 870, 871, 872, 873, 874, 875, 876, 877, 878, 879, 880, 881, 882, 883, 884, 885, 886, 887, 888, 889, 890, 891, 892, 893, 894, 895, 896, 897, 898, 899, 900, 901, 902, 903, 904, 905, 906, 907, 908, 909, 910, 911, 912, 913, 914, 915, 916, 917, 918, 919, 920, 921, 922, 923, 924, 925, 926, 927, 928, 929, 930, 931, 932, 933, 934, 935, 936, 937, 938, 939, 940, 941, 942, 943, 944, 945, 946, 947, 948, 949, 950, 951, 952, 953, 954, 955, 956, 957, 958, 959, 960, 961, 962, 963, 964, 965, 966, 967, 968, 969, 970, 971, 972, 973, 974, 975, 976, 977, 978, 979, 980, 981, 982, 983, 984, 985, 986, 987, 988, 989, 990, 991, 992, 993, 994, 995, 996, 997, 998, 999, 1000, 1001, 1002, 1003, 1004, 1005, 1006, 1007, 1008, 1009, 1010, 1011, 1012, 1013, 1014, 1015, 1016, 1017, 1018, 1019, 1020, 1021, 1022, 1023, 1024, 1025, 1026, 1027, 1028, 1029, 1030, 1031, 1032, 1033, 1034, 1035, 1036, 1037, 1038, 1039, 1040, 1041, 1042, 1043, 1044, 1045, 1046, 1047, 1048, 1049, 1050, 1051, 1052, 1053, 1054, 1055, 1056, 1057, 1058, 1059, 1060, 1061, 1062, 1063, 1064, 1065, 1066, 1067, 1068, 1069, 1070, 1071, 1072, 1073, 1074, 1075, 1076, 1077, 1078, 1079, 1080, 1081, 1082, 1083, 1084, 1085, 1086, 1087, 1088, 1089, 1090, 1091, 1092, 1093, 1094, 1095, 1096, 1097, 1098, 1099, 1100, 1101, 1102, 1103, 1104, 1105, 1106, 1107, 1108, 1109, 1110, 1111, 1112, 1113, 1114, 1115, 1116, 1117, 1118, 1119, 1120, 1121, 1122, 1123, 1124, 1125, 1126, 1127, 1128, 1129, 1130, 1131, 1132, 1133, 1134, 1135, 1136, 1137, 1138, 1139, 1140, 1141, 1142, 1143, 1144, 1145, 1146, 1147, 1148, 1149, 1150, 1151, 1152, 1153, 1154, 1155, 1156, 1157, 1158, 1159, 1160, 1161, 1162, 1163, 1164, 1165, 1166, 1167, 1168, 1169, 1170, 1171, 1172, 1173, 1174, 1175, 1176, 1177, 1178, 1179, 1180, 1181, 1182, 1183, 1184, 1185, 1186, 1187, 1188, 1189, 1190, 1191, 1192, 1193, 1194, 1195, 1196, 1197, 1198, 1199, 1200, 1201, 1202, 1203, 1204, 1205, 1206, 1207, 1208, 1209, 1210, 1211, 1212, 1213, 1214, 1215, 1216, 1217, 1218, 1219, 1220, 1221, 1222, 1223, 1224, 1225, 1226, 1227, 1228, 1229, 1230, 1231, 1232, 1233, 1234, 1235, 1236, 1237, 1238, 1239, 1240, 1241, 1242, 1243, 1244, 1245, 1246, 1247, 1248, 1249, 1250, 1251, 1252, 1253, 1254, 1255, 1256, 1257, 1258, 1259, 1260, 1261, 1262, 1263, 1264, 1265, 1266, 1267, 1268, 1269, 1270, 1271, 1272, 1273, 1274, 1275, 1276, 1277, 1278, 1279, 1280, 1281, 1282, 1283, 1284, 1285, 1286, 1287, 1288, 1289, 1290, 1291, 1292, 1293, 1294, 1295, 1296, 1297, 1298, 1299, 1300, 1301, 1302, 1303, 1304, 1305, 1306, 1307, 1308, 1309, 1310, 1311, 1312, 1313, 1314, 1315, 1316, 1317, 1318, 1319, 1320, 1321, 1322, 1323, 1324, 1325, 1326, 1327, 1328, 1329, 1330, 1331, 1332, 1333, 1334, 1335, 1336, 1337, 1338, 1339, 1340, 1341, 1342, 1343, 1344, 1345, 1346, 1347, 1348, 1349, 1350, 1351, 1352, 1353, 1354, 1355, 1356, 1357, 1358, 1359, 1360, 1361, 1362, 1363, 1364, 1365, 1366, 1367, 1368, 1369, 1370, 1371, 1372, 1373, 1374, 1375, 1376, 1377, 1378, 1379, 1380, 1381, 1382, 1383, 1384, 1385, 1386, 1387, 1388, 1389, 1390, 1391, 1392, 1393, 1394, 1395, 1396, 1397, 1398, 1399, 1400, 1401, 1402, 1403, 1404, 1405, 1406, 1407, 1408, 1409, 1410, 1411, 1412, 1413, 1414, 1415, 1416, 1417, 1418, 1419, 1420, 1421, 1422, 1423, 1424, 1425, 1426, 1427, 1428, 1429, 1430, 1431, 1432, 1433, 1434, 1435, 1436, 1437, 1438, 1439, 1440, 1441, 1442, 1443, 1444, 1445, 1446, 1447, 1448, 1449, 1450, 1451, 1452, 1453, 1454, 1455, 1456, 1457, 1458, 1459, 1460, 1461, 1462, 1463, 1464, 1465, 1466, 1467, 1468, 1469, 1470, 1471, 1472, 1473, 1474, 1475, 1476, 1477, 1478, 1479, 1480, 1481, 1482, 1483, 1484, 1485, 1486, 1487, 1488, 1489, 1490, 1491, 1492, 1493, 1494, 1495, 1496, 1497, 1498, 1499, 1500, 1501, 1502, 1503, 1504, 1505, 1506, 1507, 1508, 1509, 1510, 1511, 1512, 1513, 1514, 1515, 1516, 1517, 1518, 1519, 1520, 1521, 1522, 1523, 1524, 1525, 1526, 1527, 1528, 1529, 1530, 1531, 1532, 1533, 1534, 1535, 1536, 1537, 1538, 1539, 1540, 1541, 1542, 1543, 1544, 1545, 1546, 1547, 1548, 1549, 1550, 1551, 1552, 1553, 1554, 1555, 1556, 1557, 1558, 1559, 1560, 1561, 1562, 1563, 1564, 1565, 1566, 1567, 1568, 1569, 1570, 1571, 1572, 1573, 1574, 1575, 1576, 1577, 1578, 1579, 1580, 1581, 1582, 1583, 1584, 1585, 1586, 1587, 1588, 1589, 1590, 1591, 1592, 1593, 1594, 1595, 1596, 1597, 1598, 1599, 1600, 1601, 1602, 1603, 1604, 1605, 1606, 1607, 1608, 1609, 1610, 1611, 1612, 1613, 1614, 1615, 1616, 1617, 1618, 1619, 1620, 1621, 1622, 1623, 1624, 1625, 1626, 1627, 1628, 1629, 1630, 1631, 1632, 1633, 1634, 1635, 1636, 1637, 1638, 1639, 1640, 1641, 1642, 1643, 1644, 1645, 1646, 1647, 1648, 1649, 1650, 1651, 1652, 1653, 1654, 1655, 1656, 1657, 1658, 1659, 1660, 1661, 1662, 1663, 1664, 1665, 1666, 1667, 1668, 1669, 1670, 1671, 1672, 1673, 1674, 1675, 1676, 1677, 1678, 1679, 1680, 1681, 1682, 1683, 1684, 1685, 1686, 1687, 1688, 1689, 1690, 1691, 1692, 1693, 1694, 1695, 1696, 1697, 1698, 1699, 1700, 1701, 1702, 1703, 1704, 1705, 1706, 1707, 1708, 1709, 1710, 1711, 1712, 1713, 1714, 1715, 1716, 1717, 1718, 1719, 1720, 1721, 1722, 1723, 1724, 1725, 1726, 1727, 1728, 1729, 1730, 1731, 1732, 1733, 1734, 1735, 1736, 1737, 1738, 1739, 1740, 1741, 1742, 1743, 1744, 1745, 1746, 1747, 1748, 1749, 1750, 1751, 1752, 1753, 1754, 1755, 1756, 1757, 1758, 1759, 1760, 1761, 1762, 1763, 1764, 1765, 1766, 1767, 1768, 1769, 1770, 1771, 1772, 1773, 1774, 1775, 1776, 1777, 1778, 1779, 1780, 1781, 1782, 1783, 1784, 1785, 1786, 1787, 1788, 1789, 1790, 1791, 1792, 1793, 1794, 1795, 1796, 1797, 1798, 1799, 1800, 1801, 1802, 1803, 1804, 1805, 1806, 1807, 1808, 1809, 1810, 1811, 1812, 1813, 1814, 1815, 1816, 1817, 1818, 1819, 1820, 1821, 1822, 1823, 1824, 1825, 1826, 1827, 1828, 1829, 1830, 1831, 1832, 1833, 1834, 1835, 1836, 1837, 1838, 1839, 1840, 1841, 1842, 1843, 1844, 1845, 1846, 1847, 1848, 1849, 1850, 1851, 1852, 1853, 1854, 1855, 1856, 1857, 1858, 1859, 1860, 1861, 1862, 1863, 1864, 1865, 1866, 1867, 1868, 1869, 1870, 1871, 1872, 1873, 1874, 1875, 1876, 1877, 1878, 1879, 1880, 1881, 1882, 1883, 1884, 1885, 1886, 1887, 1888, 1889, 1890, 1891, 1892, 1893, 1894, 1895, 1896, 1897, 1898, 1899, 1900, 1901, 1902, 1903, 1904, 1905, 1906, 1907, 1908, 1909, 1910, 1911, 1912, 1913, 1914, 1915, 1916, 1917, 1918, 1919, 1920, 1921, 1922, 1923, 1924, 1925, 1926, 1927, 1928, 1929, 1930, 1931, 1932, 1933, 1934, 1935, 1936, 1937, 1938, 1939, 1940, 1941, 1942, 1943, 1944, 1945, 1946, 1947, 1948, 1949, 1950, 1951, 1952, 1953, 1954, 1955, 1956, 1957, 1958, 1959, 1960, 1961, 1962, 1963, 1964, 1965, 1966, 1967, 1968, 1969, 1970, 1971, 1972, 1973, 1974, 1975, 1976, 1977, 1978, 1979, 1980, 1981, 1982, 1983, 1984, 1985, 1986, 1987, 1988, 1989, 1990, 1991, 1992, 1993, 1994, 1995, 1996, 1997, 1998, 1999, 2000, 2001, 2002, 2003, 2004, 2005, 2006, 2007, 2008, 2009, 2010, 2011, 2012, 2013, 2014, 2015, 2016, 2017, 2018, 2019, 2020, 2021, 2022, 2023, 2024, 2025, 2026, 2027, 2028, 2029, 2030, 2031, 2032, 2033, 2034, 2035, 2036, 2037, 2038, 2039, 2040, 2041, 2042, 2043, 2044, 2045, 2046, 2047, 2048, 2049, 2050, 2051, 2052, 2053, 2054, 2055, 2056, 2057, 2058, 2059, 2060, 2061, 2062, 2063, 2064, 2065, 2066, 2067, 2068, 2069, 2070, 2071, 2072, 2073, 2074, 2075, 2076, 2077, 2078, 2079, 2080, 2081, 2082, 2083, 2084, 2085, 2086, 2087, 2088, 2089, 2090, 2091, 2092, 2093, 2094, 2095, 2096, 2097, 2098, 2099, 2100, 2101, 2102, 2103, 2104, 2105, 2106, 2107, 2108, 2109, 2110, 2111, 2112, 2113, 2114, 2115, 2116, 2117, 2118, 2119, 2120, 2121, 2122, 2123, 2124, 2125, 2126, 2127, 2128, 2129, 2130, 2131, 2132, 2133, 2134, 2135, 2136, 2137, 2138, 2139, 2140, 2141, 2142, 2143, 2144, 2145, 2146, 2147, 2148, 2149, 2150, 2151, 2152, 2153, 2154, 2155, 2156, 2157, 2158, 2159, 2160, 2161, 2162, 2163, 2164, 2165, 2166, 2167, 2168, 2169, 2170, 2171, 2172, 2173, 2174, 2175, 2176, 2177, 2178, 2179, 2180, 2181, 2182, 2183, 2184, 2185, 2186, 2187, 2188, 2189, 2190, 2191, 2192, 2193, 2194, 2195, 2196, 2197, 2
----------------------------	--	-----------------------	----------------------------------	-----------------------------------	----------------	------	-------	----------	---	--------------------	-----------------	--

